

District 5 2019-2023 Iowa Highway Program

Clarke County

(as approved by the Iowa Transportation Commission June 12, 2018)

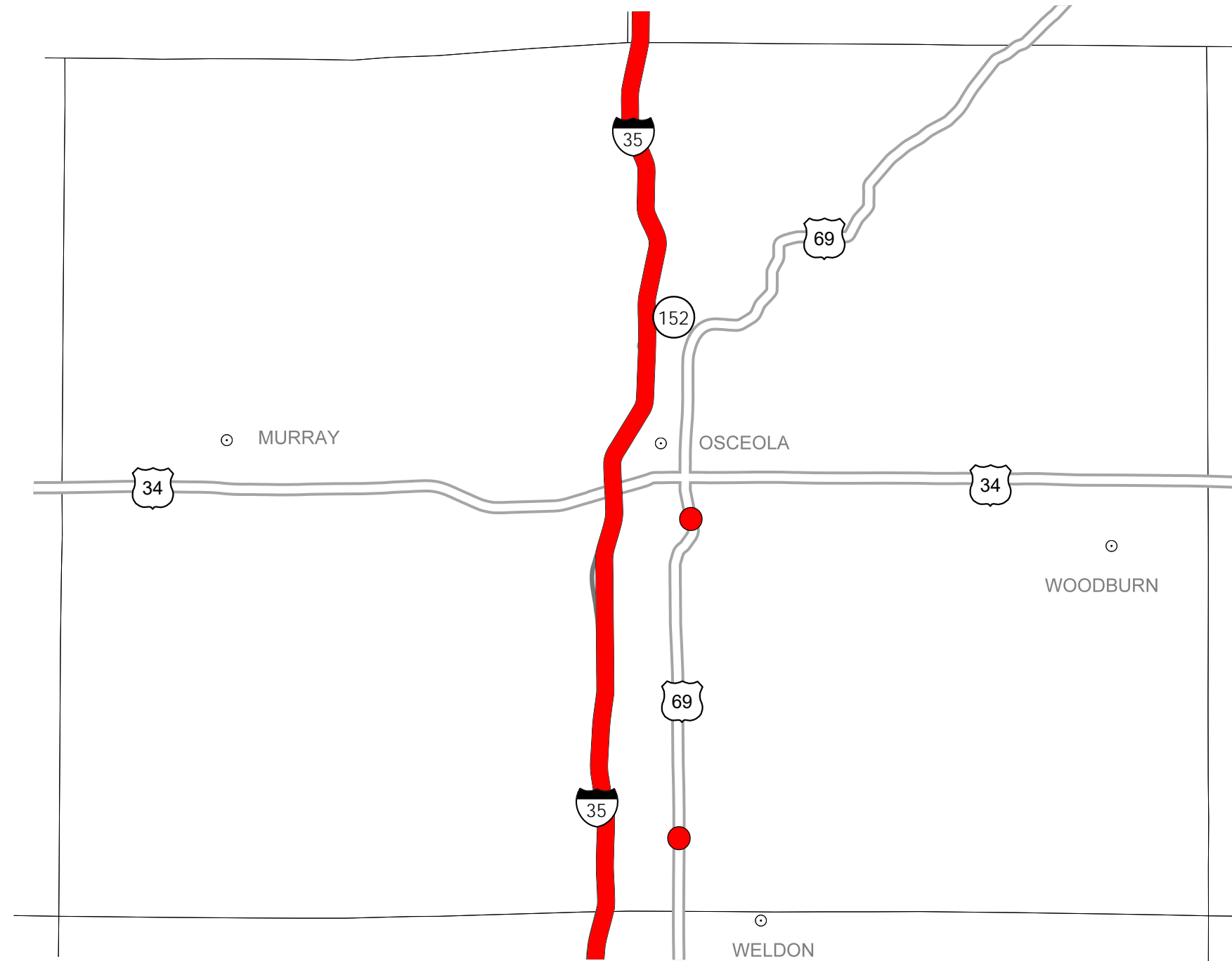
IOWA

STATE HIGHWAY MAP

Prepared by




In Cooperation With
United States
Department of Transportation

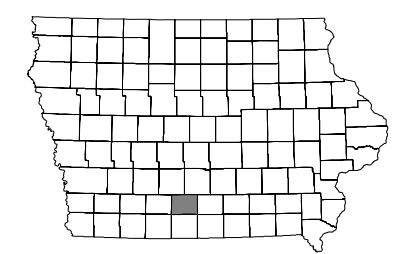


Structure Highway

Year	Structure	Highway
2019	Red dot	Red line
2020	Blue dot	Blue line
2021	Green dot	Green line
2022	Yellow dot	Yellow line
2023	Purple dot	Purple line



James Armstrong
District 5 Engineer
307 W. Briggs
P.O. Box 587
Fairfield, Iowa 52556
641-469-4005
james.armstrong@iowadot.us



- Notes:**
- Does not include minor right of way, erosion control, patching, bridge washing or other minor projects.
 - Only the 2019 year of multiyear projects are shown.
 - Most safety and noninterstate pavement resurfacing projects are identified for only the first year. Therefore, few projects of that type are shown for years 2020 through 2023.
 - Map is subject to change and is not to scale.
 - For more information, see iowadot.gov/program_management/five_year.html.