

District 6 - FY 2019 Construction Projects

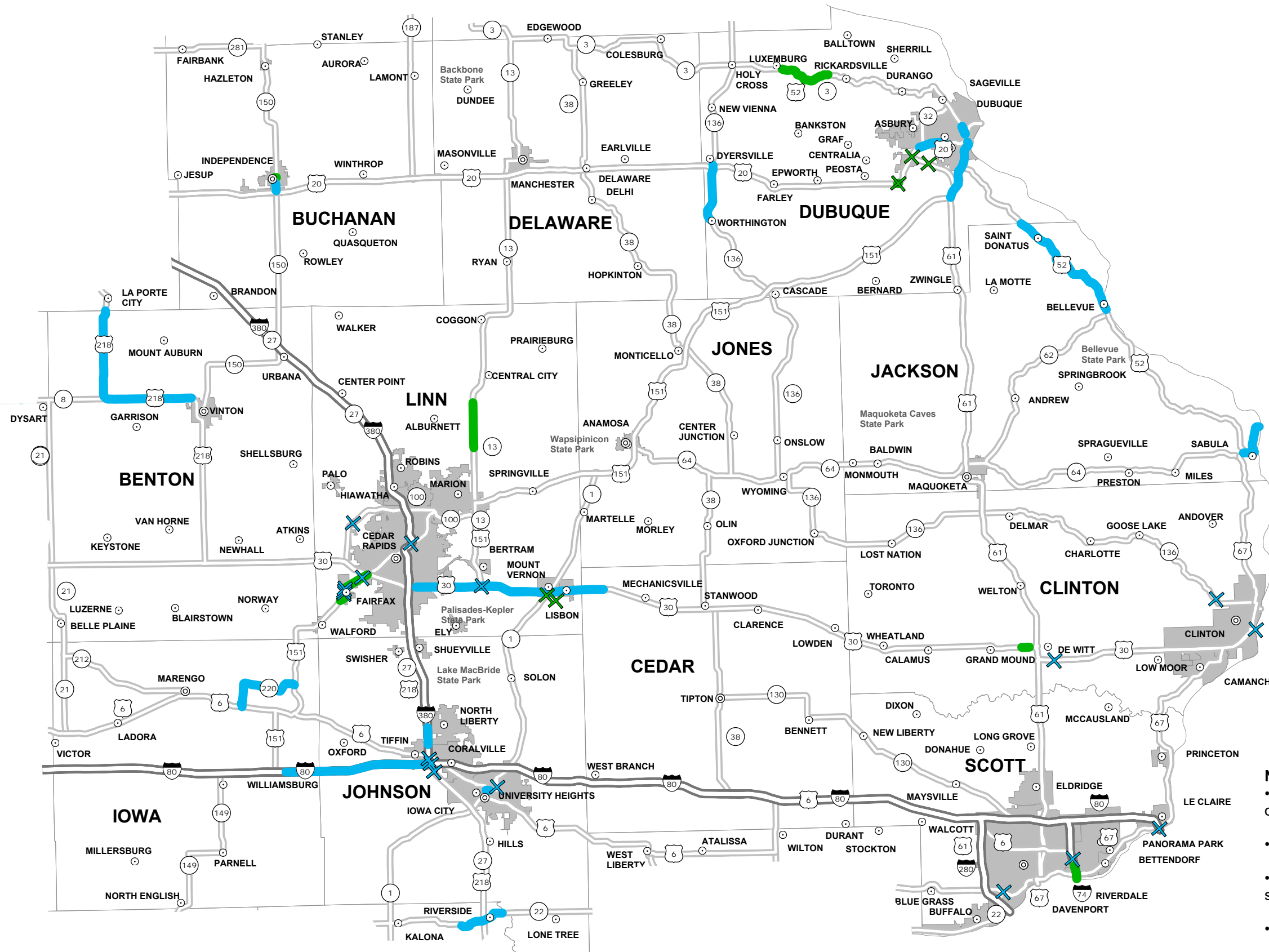
(as approved by the Iowa Transportation Commission June 12, 2018)

IOWA

STATE HIGHWAY MAP
Prepared by

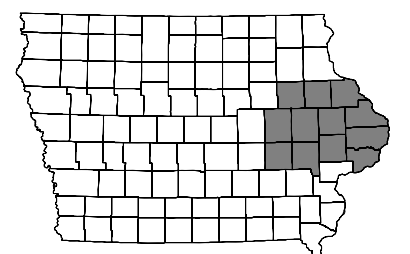



In Cooperation With
United States
Department of Transportation



Bridge or Culvert		Roadway	
X	New Construction	Green Line	New Construction
X	Repair/Replace	Blue Line	Repair/Replace

Jim Schnoebelen
District 6 Engineer
5455 Kirkwood Blvd.
Cedar Rapids, Iowa 52404
319-364-0235
jim.schnoebelen@iowadot.us



- Notes:**
- Does not include minor right of way, erosion control, patching, bridge washing or other minor projects.
 - Only the 2019 year of multiyear projects are shown.
 - Modernization projects include pavement widening, bridge widening, paved shoulders or intersection improvements.
 - Map is subject to change and is not to scale.
 - For more information, see iowadot.gov/program_management/five_year.html.