

# District 6 2019-2023 Iowa Highway Program

## Benton County

(as approved by the Iowa Transportation Commission June 12, 2018)

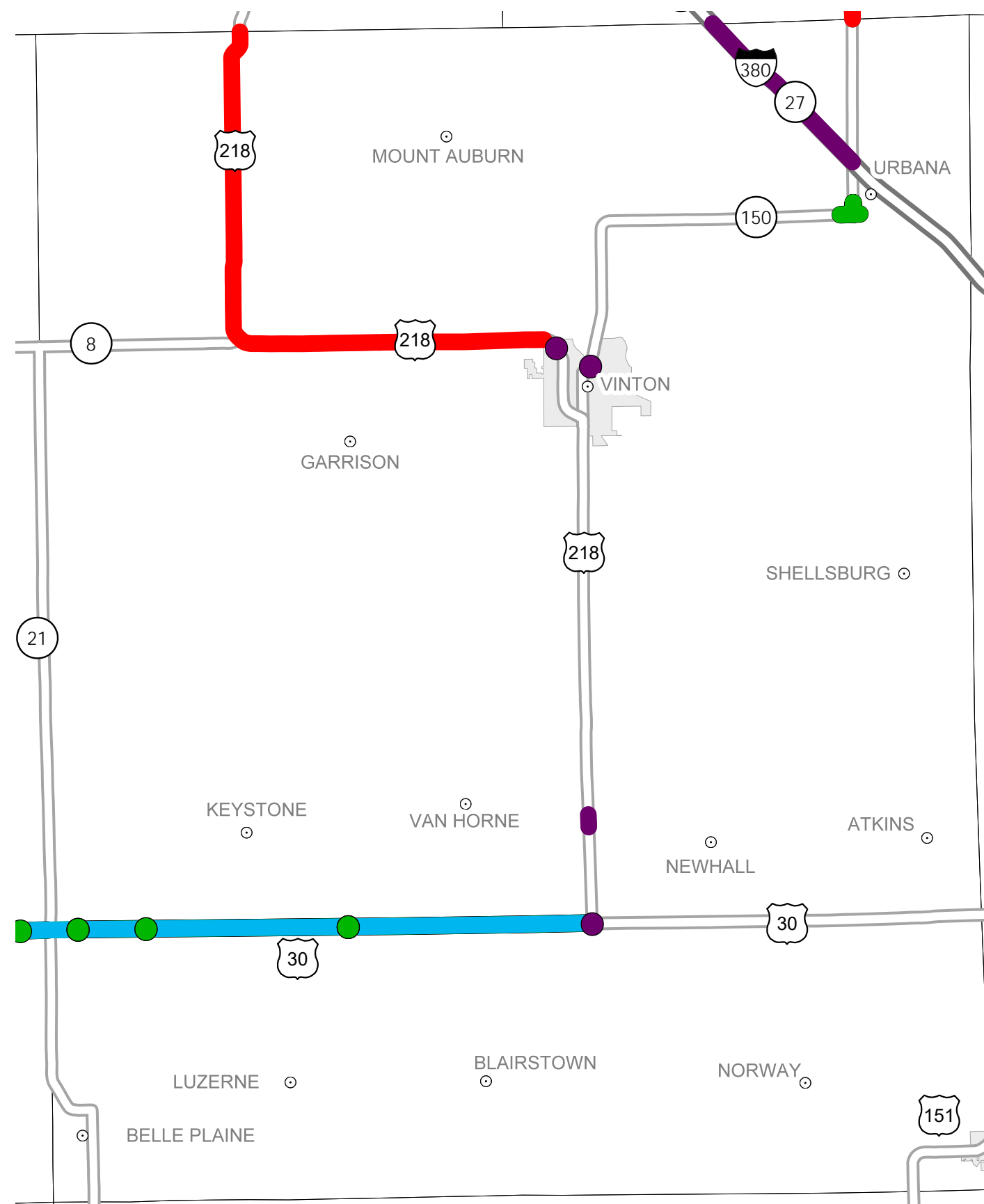
# IOWA

STATE HIGHWAY MAP

Prepared by

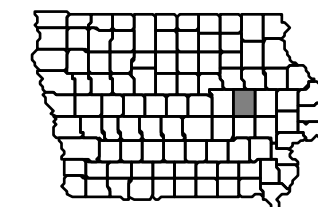



In Cooperation With  
United States  
Department of Transportation



### Structure Highway

Year	Structure	Highway
2019	Red circle	Red line
2020	Blue circle	Blue line
2021	Green circle	Green line
2022	Yellow circle	Yellow line
2023	Purple circle	Purple line



**Jim Schnoebelen**  
District 6 Engineer  
5455 Kirkwood Blvd.  
Cedar Rapids, Iowa 52404  
319-364-0235  
jim.schnoebelen@iowadot.us

### Notes:

- Does not include minor right of way, erosion control, patching, bridge washing or other minor projects.
- Only the 2019 year of multiyear projects are shown.
- Most safety and noninterstate pavement resurfacing projects are identified for only the first year. Therefore, few projects of that type are shown for years 2020 through 2023.
- Map is subject to change and is not to scale.
- For more information, see [iowadot.gov/program\\_management/five\\_year.html](http://iowadot.gov/program_management/five_year.html).