

District 4 - FY 2020 Construction Projects


(as approved by the Iowa Transportation Commission June 11, 2019)

IOWA

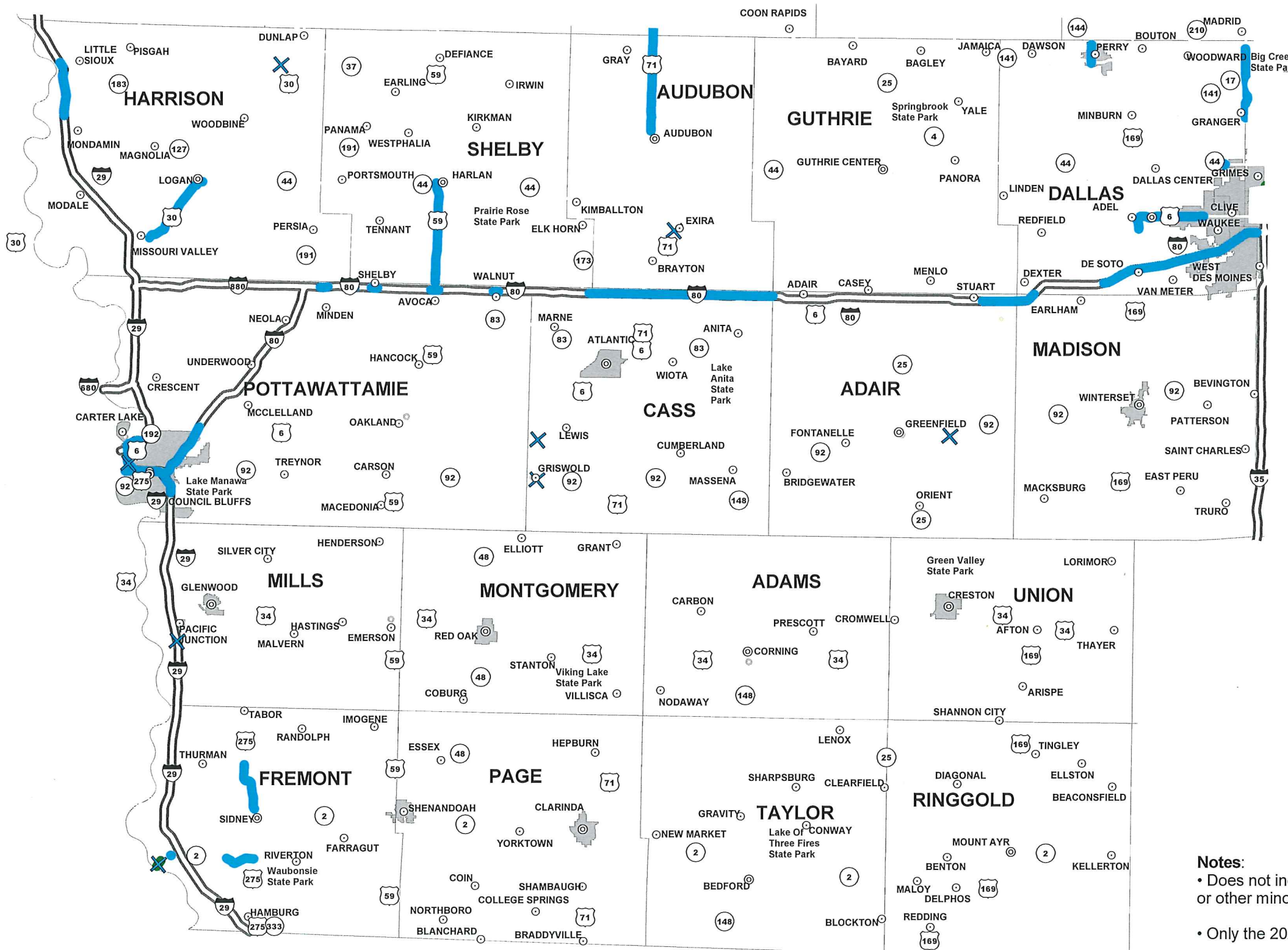
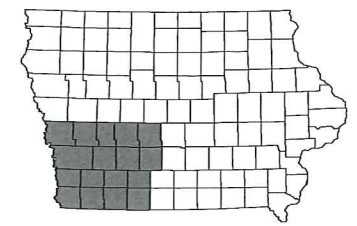
STATE HIGHWAY MAP
Prepared by



In Cooperation With
United States
Department of Transportation



Scott Schram
District 4 Engineer
2210 E. Seventh St.
Atlantic, Iowa 50022
712-243-7626
scott.schram@iowadot.us



Bridge or Culvert		Roadway	
X	New Construction		New Construction
X	Repair/Replace		Repair/Replace

Notes:

- Does not include minor right of way, erosion control, patching, bridge washing or other minor projects.
- Only the 2020 year of multiyear projects are shown.
- Modernization projects include pavement widening, bridge widening, paved shoulders or intersection improvements.
- Map is subject to change and is not to scale.
- For more information, see iowadot.gov/program_management/five-year-program