
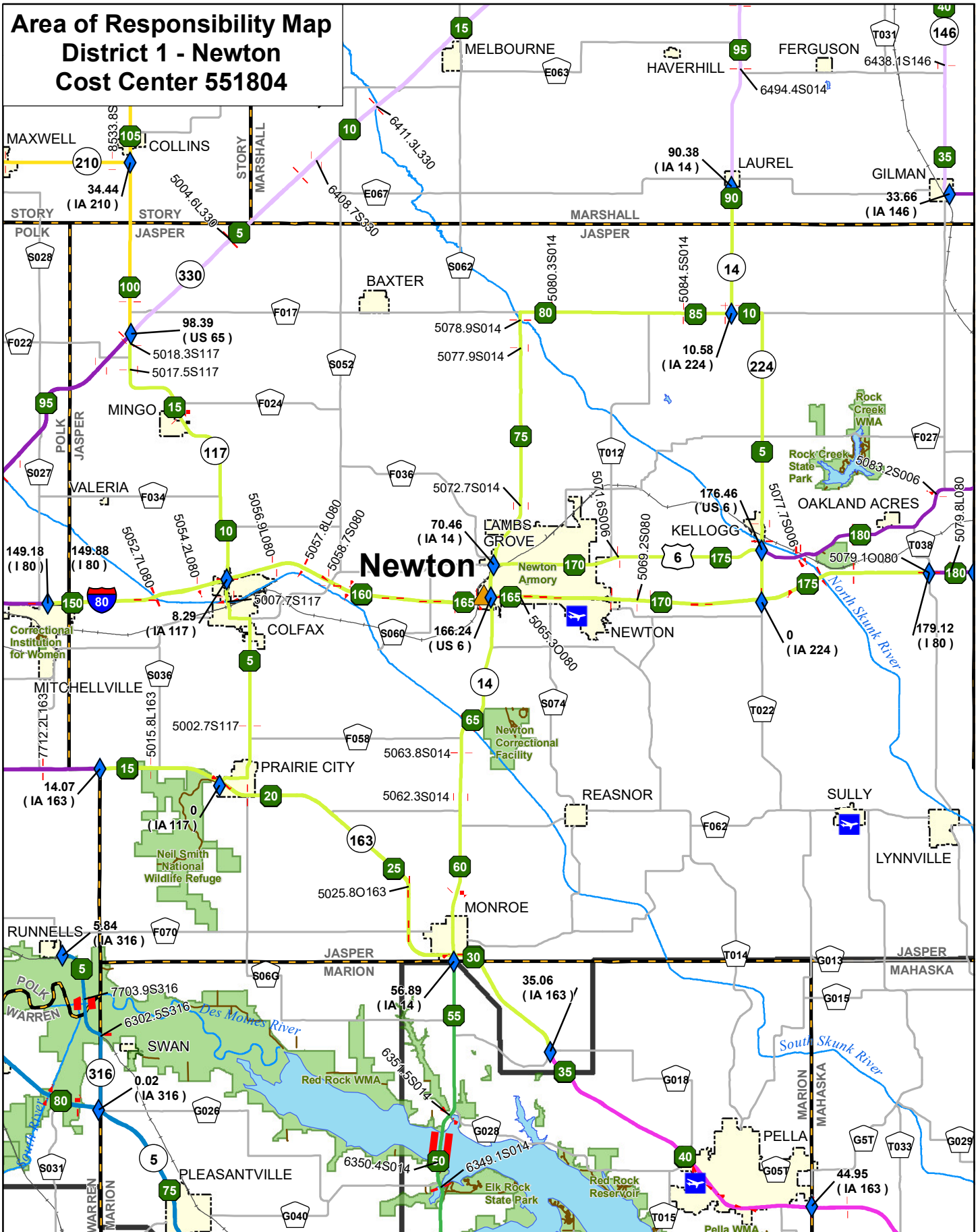





# Area of Responsibility Map District 1 - Newton Cost Center 551804



Reference Scale: 1:365,000  
As of September 27, 2018

W:\Highway\Maintenance\GIS\Projects\AreaResponsibilityMaps\GarageMaps\D1\Newton.mxd



-  Bridges
-  Cost Center Milepost Breaks
-  Maintenance Garages

