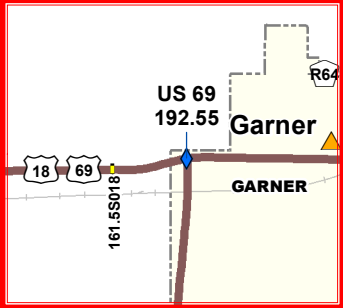
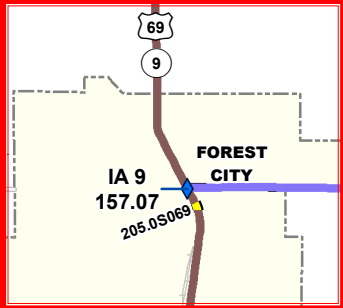
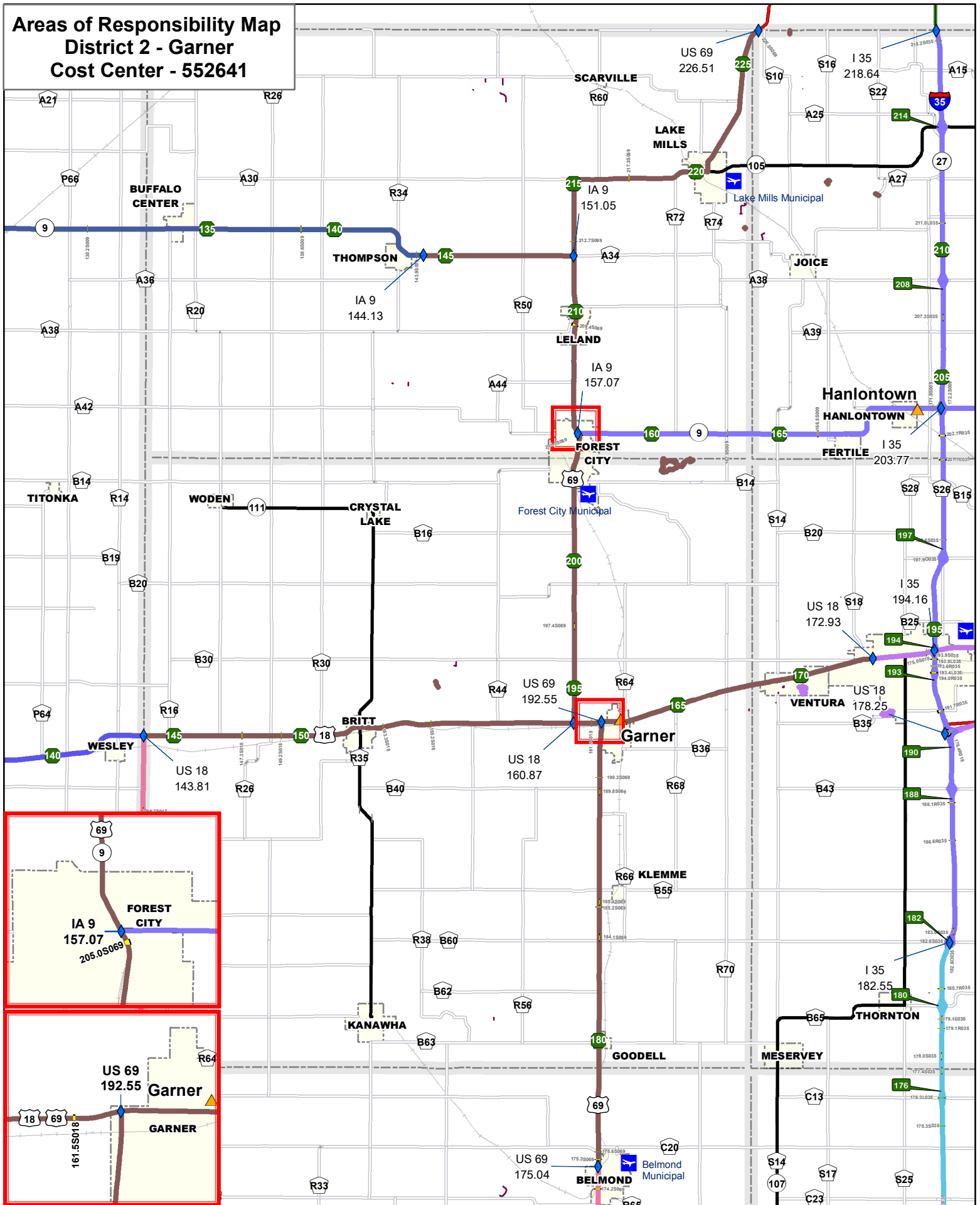


Areas of Responsibility Map District 2 - Garner Cost Center - 552641



As of: 20 May 2014
 Scale: 1:300,000
 Coordinate System: LRS Lambert
 Projection: Lambert Conformal Conic
 Datum: North American 1983
 Extents: (Top) 43.981922304 dd (Bottom) 39.875955887 dd
 (Left) -97.548643933 dd (Right) -89.02201601 dd
 Project Location: W:\Highway\Maintenance\GIS\Projects\AreaResponsibilityMaps\GarageMaps\

- Cost Center Milepost Breaks
- Maintenance Garages
- Bridge/Maintenance

