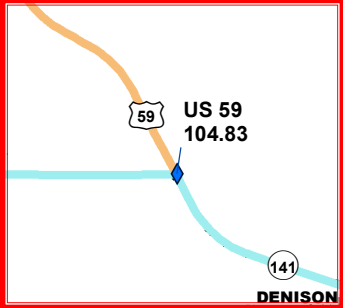
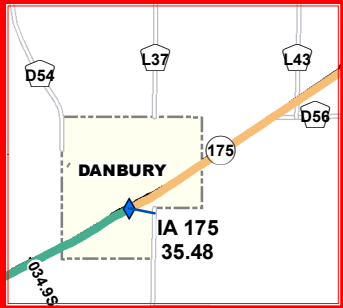
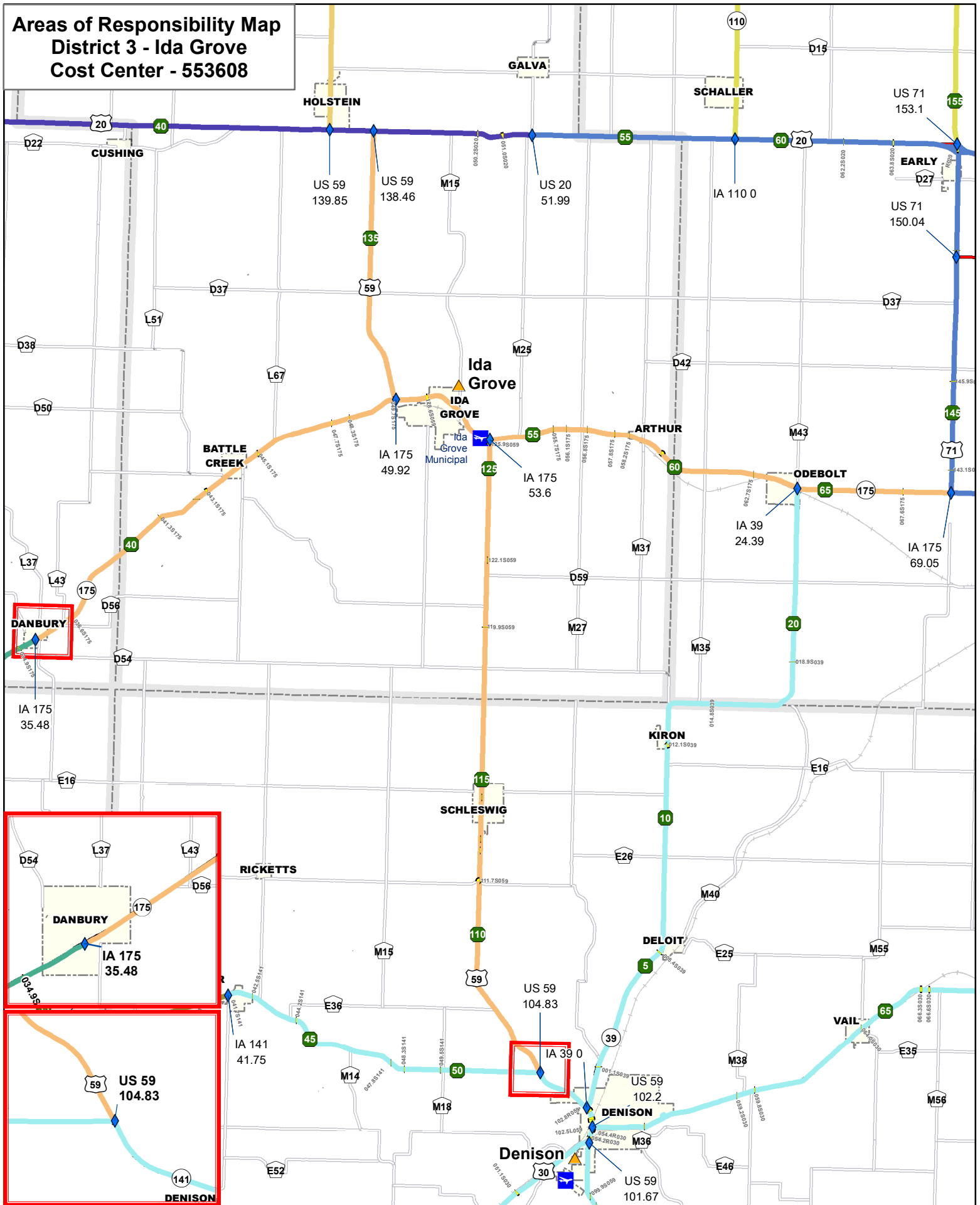


**Areas of Responsibility Map
District 3 - Ida Grove
Cost Center - 553608**



As of: 2 June 2014
 Scale: 1: 245,926
 Coordinate System: LRS Lambert
 Projection: Lambert Conformal Conic
 Datum: North American 1983
 Extents: (Top) 43.981922304 dd (Bottom) 30.875955857 dd
 (Left) -97.5466643933 dd (Right) -89.022291601 dd
 Project Location: W:\Highway\Maintenance\GIS\Projects\AreaResponsibility\Maps\GarageMaps



- ◆ Cost Center Milepost Breaks
- ▲ Maintenance Garages
- ▬ Bridge Maintenance

