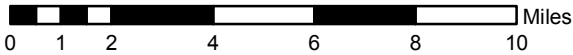
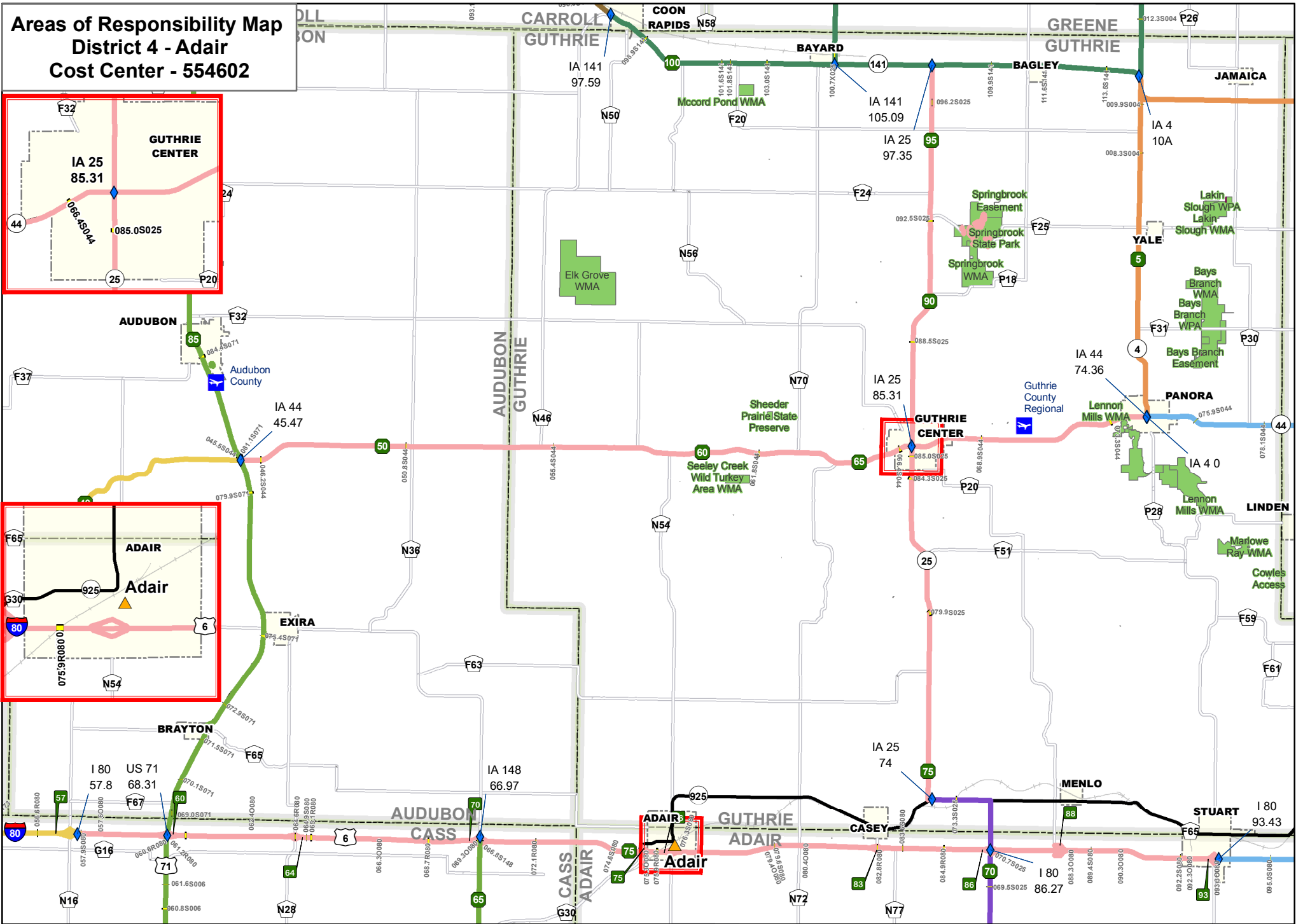
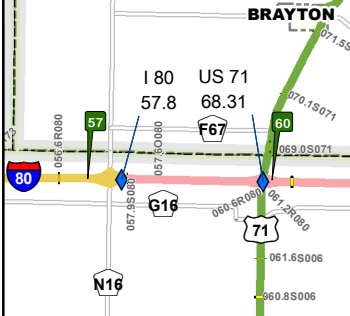
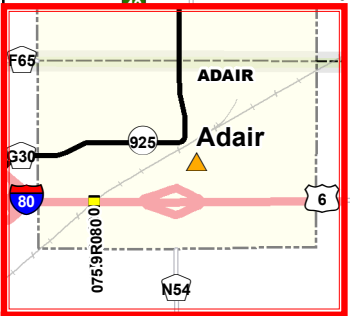
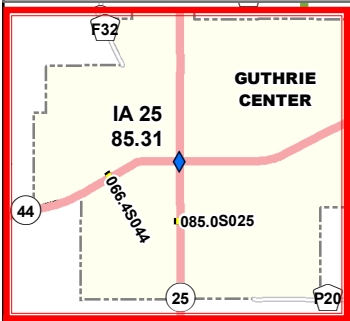


Areas of Responsibility Map District 4 - Adair Cost Center - 554602



As of: 18 November 2013
 Scale: 1:240,327
 Coordinate System: LRS Lambert
 Projection: Lambert Conformal Conic
 Datum: North American 1983
 Extents: (Top) 43.981922304 (Bottom) 39.875955857 (Left) -97.546843933 (Right) -89.02220161
 Project Location: W:\Highway\Maintenance\GIS\Projects\AreaResponsibilityMaps\GarageMaps\

- Cost Center Milepost Breaks
- Maintenance Garages
- Bridge Maintenance

