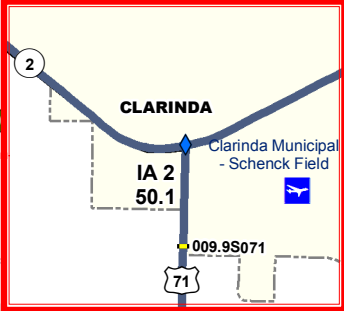
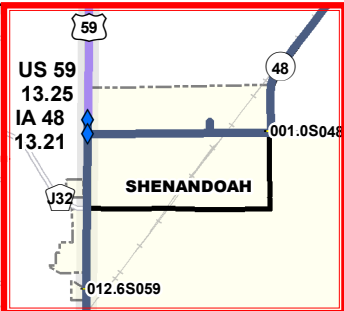
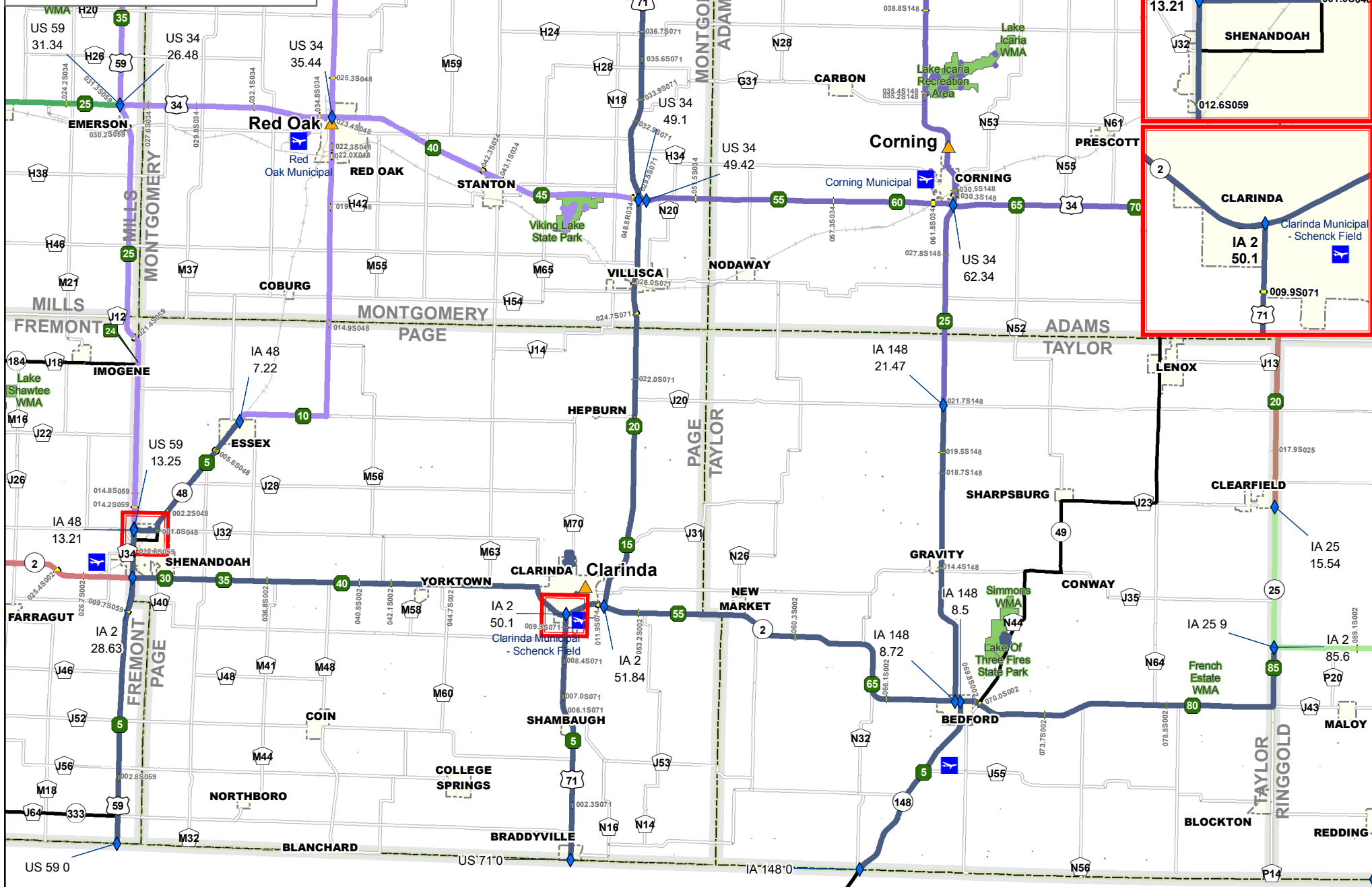


**Areas of Responsibility Map
District 4 - Clarinda
Cost Center - 554605**



As of: 18 December 2013
 Scale: 1:344,103
 Coordinate System: LRS Lambert
 Projection: Lambert Conformal Conic
 Datum: North American 1983
 Extents: (Top) 41.15929721 dd (Bottom) 40.55167732 dd
 (Left) -95.481844937 dd (Right) -94.307679714 dd
 Project Location: W:\Highway\Maintenance\GIS\Projects\AreaResponsibility\Maps\GarageMaps\

- Cost Center Milepost Breaks
- Maintenance Garages
- Bridge/Maintenance

