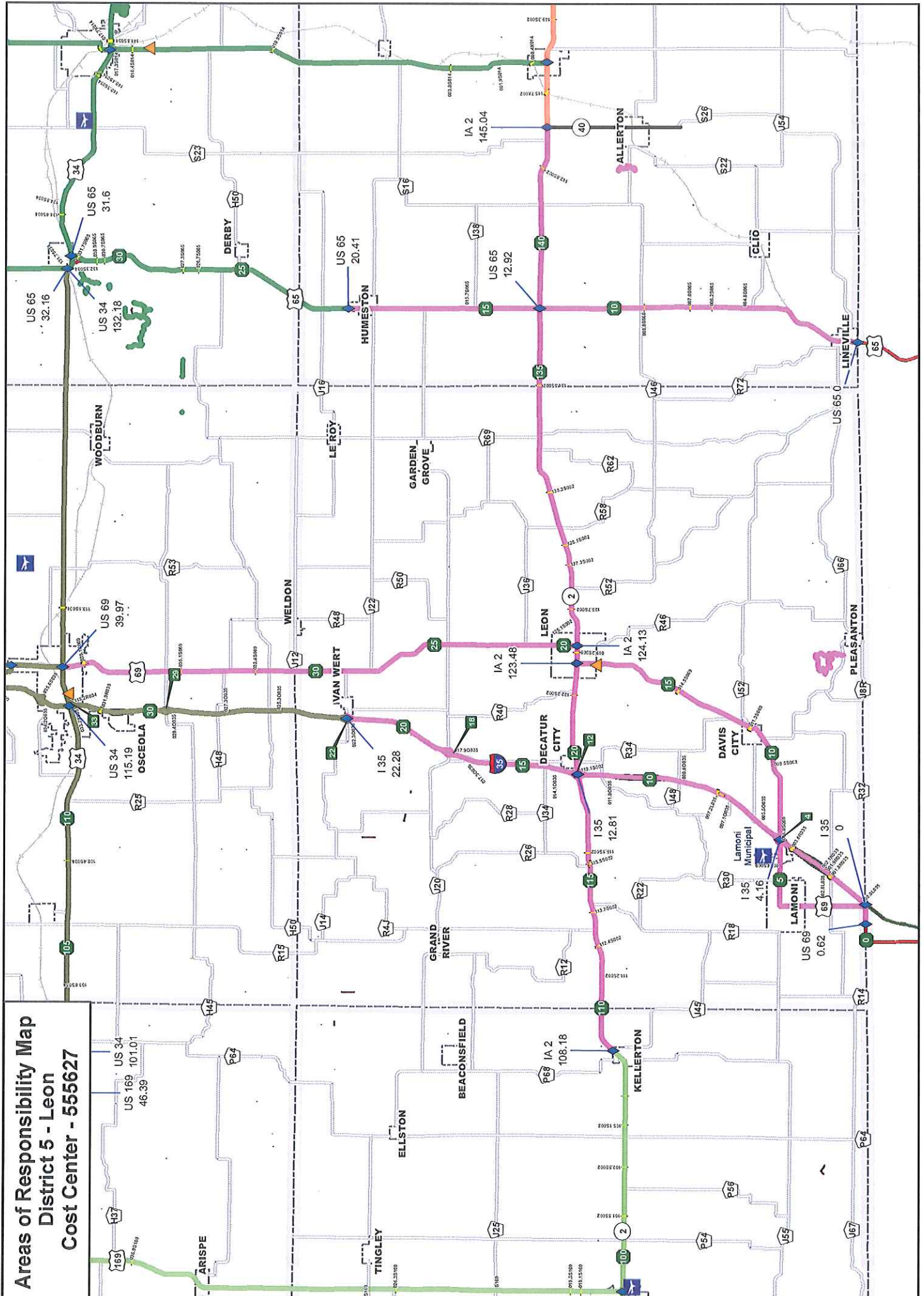
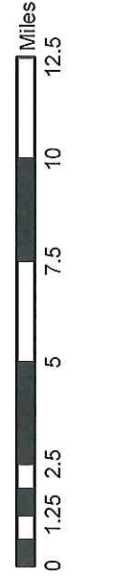


**Areas of Responsibility Map**  
**District 5 - Leon**  
**Cost Center - 555627**

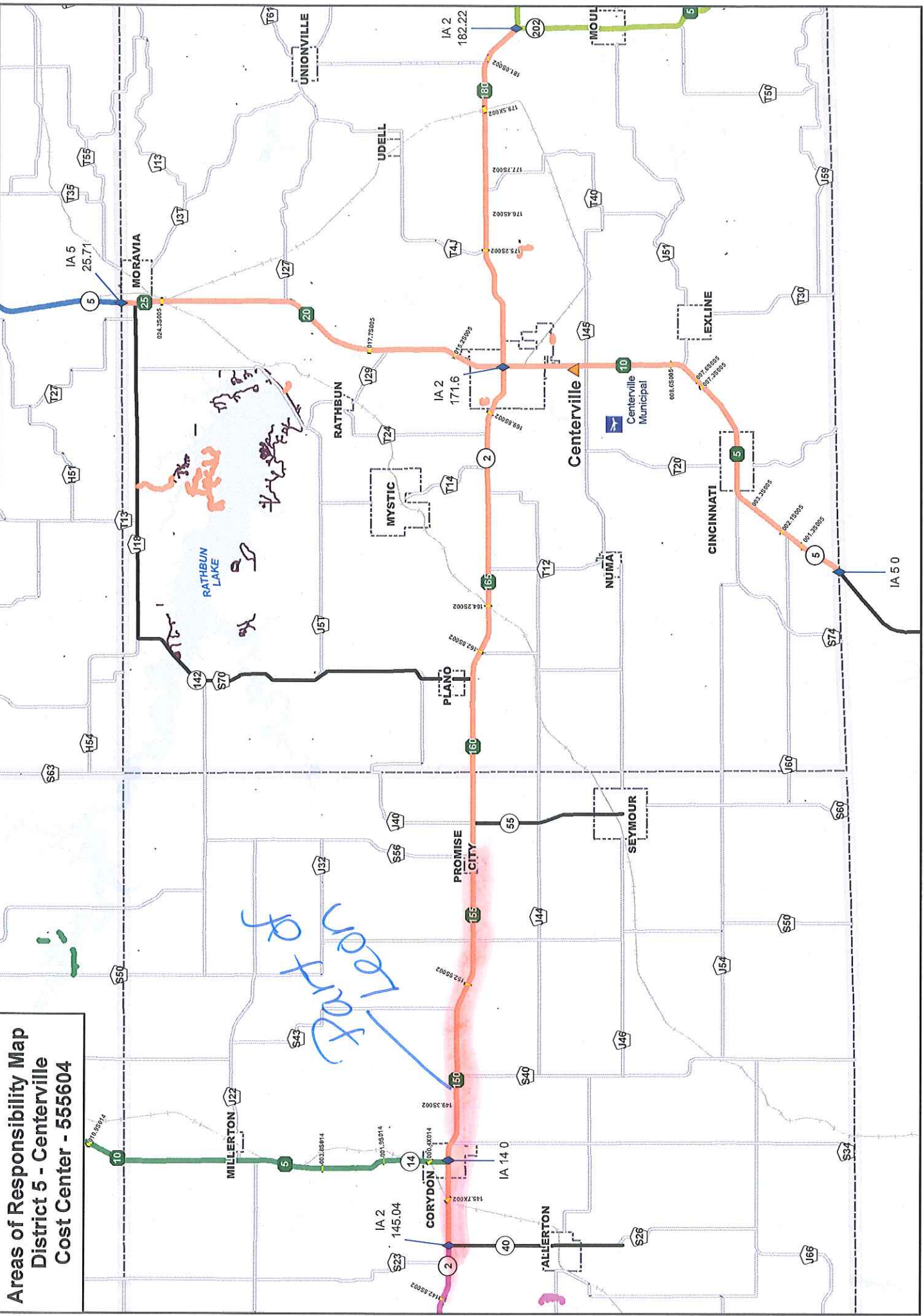


As of: 21 February 2014  
 Scale: 1:274,352  
 Projection: Lambert Conformal Conic  
 Datum: North American 1983  
 Extents: (Upper Left) 97.46420303, 40.82220101, 95  
 (Lower Right) 101.2746420303, 40.82220101, 95  
 Project Location: W: Highway Maintenance-GIS/Projects/Area/ResponsibilityMap/Gangue/Map.mxd



- Cost Center Milepost Brackets
- Maintenance Ganges
- Bridge/Maintenance

**Areas of Responsibility Map  
District 5 - Centerville  
Cost Center - 555604**



*Part of*

As of: 11/15/2014  
 Scale: 1:250,000  
 Coordinate System: UTM Lambert  
 Datum: North American 1983  
 Units: Meter  
 Project Location: W:\Iowa\Map\AreaResponsibility\Map\CostCenterMap.aprx

