

HIGHWAY PROGRAM KEY

(1) RTE	(2) LOCATION	(3) MILES	(4) TYPE OF WORK	(5) PROJECT ESTIMATED COSTS X \$1000				
				2021	2022	2023	2024	2025
	(78) POTTAWATTAMIE							
80	I-29/80/480 INTERSTATES IN COUNCIL BLUFFS (CBIS) STATE SHARE	4.0	BRIDGE PAINTING		240	290	650	
			BRIDGE REPLACEMENT	47469	81950			
			GRADE AND PAVE	114057	41575	337		
			GRADING		500			
			LANDSCAPING	1950	916	1431	1783	
			LIGHTING	2206	6240			
			NOISE WALL		966			
			PAVEMENT MARKINGS	440	715	175	1025	
			TRAFFIC SIGNALS	480	3293			
			TRAFFIC SIGNS	5490	2345	1950	1130	

Explanation of columns using the examples above:

- (1) Project is on I-80
- (2) The project is in Pottawattamie County, on I-29/80/480 in Council Bluffs
- (3) The project is 4.0 miles in length
- (4) Type of work programmed is as listed
- (5) Project costs programmed for each year
- * Projects marked with an asterisk will be considered for rescheduling if the Highway Trust Fund becomes insolvent.

ABBREVIATIONS

AVE – Avenue	I – Interstate	NE - Northeast	ST. - Saint
BLVD – Boulevard	IA – Iowa	NW - Northwest	ST - Street
CO – County	JCT – Junction	RD – Road	SW - Southwest
CBIS – Council Bluffs Interstate System	LOC – Locations	RR – Railroad	US - United States
DR – Drive	MI – Mile	S – South	VAR - Various
E – East	M – North	SB - Southbound	W - West
ECL – East Corporate Limits	NB – Northbound\	SCL - South Corporate Limits	WB - Westbound
EB - Eastbound	NCL – North Corporate Limits	SE - Southeast	WCL - West Corporate Limits

2021 - 2025 IOWA HIGHWAY PROGRAM

RTE	LOCATION	MILES	TYPE OF WORK	PROJECT ESTIMATED COSTS X \$1000				
				2021	2022	2023	2024	2025
(01) ADAIR								
25	GREENFIELD TO I-80	12.3	PAVEMENT REHAB	1350				
25	I-80 INTERCHANGE		BRIDGE DECK OVERLAY		333			
80	CASS CO TO IA 25 (WB)	13.0	PAVEMENT REHAB					8977
80	IA 25 TO MADISON CO (EB)	11.5	PAVEMENT REHAB		2866			
92	GRAND RIVER 1.0 MI W OF CO RD P28		BRIDGE DECK OVERLAY					490
92	W FORK NODAWAY RIVER 1.6 MI E OF CO RD N51		BRIDGE REPLACEMENT				1800	
(02) ADAMS								
148	MIDDLE NODAWAY RIVER 1.8 MI S OF S JCT CO RD H20		BRIDGE DECK OVERLAY	712				
(03) ALLAMAKEE								
9	MISSISSIPPI RIVER BRIDGE IN LANSING (STATE SHARE)		BRIDGE REPLACEMENT GRADE AND PAVE RIGHT OF WAY TRAFFIC SIGNS					34438 2470 116 100
9	MISSISSIPPI RIVER IN LANSING (STATE SHARE)		BRIDGE CLEANING	20	20	20	20	20
76	MINERAL CREEK 1.6 MI S OF CO RD A26		BRIDGE DECK OVERLAY	200				
76	WATERLOO CREEK 2.2 MI N OF CO RD A26		BRIDGE REPLACEMENT					2380
(04) APPANOOSE								
2	WALNUT CREEK 0.8 MI E OF CO RD S70		BRIDGE DECK OVERLAY		253			
2	COOPER CREEK 1.5 MI W OF IA 5		BRIDGE DECK OVERLAY	266				
5	N OF N 18TH ST IN CENTERVILLE TO S OF US 34 IN ALBIA	19.3	PAVEMENT REHAB	8624				
5	NORTH CREEK 2.6 MI S OF CO RD T20		BRIDGE REPLACEMENT				4517	

2021 - 2025 IOWA HIGHWAY PROGRAM

RTE	LOCATION	MILES	TYPE OF WORK	PROJECT ESTIMATED COSTS X \$1000				
				2021	2022	2023	2024	2025
5	SHOAL CREEK 2.8 MI N OF CO RD T20		BRIDGE REPLACEMENT RIGHT OF WAY	3959 5				
5	DITCH 0.6 MI S OF CO RD T30		BRIDGE REPLACEMENT RIGHT OF WAY	2452 5				
5	COOPER CREEK 1.5 MI N OF IA 2 (05) AUDUBON		BRIDGE REPLACEMENT			2181		
71	STREAM 1.1 MI N OF CO RD F65 (06) BENTON		BRIDGE REPLACEMENT					860
30	W JCT US 218 INTERCHANGE		EROSION CONTROL TRAFFIC SIGNS	228		75		
30	*11TH AVE DR TO W JCT US 218	13.9	BRIDGE NEW CULVERT REPLACEMENT EROSION CONTROL GRADE AND PAVE MITIGATION RIGHT OF WAY TRAFFIC SIGNS		5767 653	481		237
				2800	53667 121	35858		
					184	170		
150	I-380 TO INDEPENDENCE	14.1	PAVE SHOULDER PAVEMENT REHAB	2000 3400				
150	CURVE W OF URBANA NEAR 31ST AVE AND 55TH ST	0.4	EROSION CONTROL GRADE AND PAVE LIGHTING RIGHT OF WAY TRAFFIC SIGNS		3028 89	179		
				24	60			
150	CEDAR RIVER 1.0 MI S OF CO RD E16		BRIDGE DECK OVERLAY			1163		
150	VINTON TO I-380	11.8	PAVE SHOULDER PAVEMENT REHAB	1254 3240				
150	PRAIRIE CREEK 1.8 MI N OF CO RD V71		BRIDGE REPLACEMENT				500	
218	STREAM 0.1 MI E OF CO RD V61		BRIDGE REPLACEMENT				575	

2021 - 2025 IOWA HIGHWAY PROGRAM

RTE	LOCATION	MILES	TYPE OF WORK	PROJECT ESTIMATED COSTS X \$1000				
				2021	2022	2023	2024	2025
218	ABANDONED RR 2.6 MI N OF N JCT US 30 (REMOVE BRIDGE)	0.2	GRADE AND PAVE			2500		
380	IA 150 INTERCHANGE (NB)		BRIDGE DECK OVERLAY					830
380	IA 150 TO BLACK HAWK CO (NB)	12.1	PAVEMENT REHAB				9845	
380	IA 150 TO BLACK HAWK CO (SB)	12.1	PAVEMENT REHAB				10288	
	(07) BLACK HAWK							
20	HUDSON RD TO US 63 (EB & WB)	3.1	GRADE AND PAVE TRAFFIC SIGNS				16144 450	
20	*US 63 TO IA 21 IN WATERLOO (EB & WB)	3.0	GRADE AND PAVE TRAFFIC SIGNS	16091 470				
27	US 20 TO RIDGEWAY AVE IN CEDAR FALLS (NB & SB)	0.3	CULVERT REPLACEMENT GRADE AND PAVE RIGHT OF WAY			350 4964 10		
63	CEDAR RIVER 0.2 MI N OF US 218 IN WATERLOO (NB)		BRIDGE REHABILITATION				1000	
218	MUD CREEK 0.9 MI N OF CO RD D46		BRIDGE DECK OVERLAY				450	
380	BUCHANAN CO TO 0.2 MI S OF E JCT US 20 (SB)	8.8	PAVEMENT REHAB			7739		
	(08) BOONE							
17	0.5 MI N OF US 30 TO 3.0 MI N (STATE SHARE)	2.5	BRIDGE NEW EROSION CONTROL GRADING PAVING RIGHT OF WAY TRAFFIC SIGNS	2716 4638 500			200	
30	1.8 MI W OF DES MOINES RIVER TO W OF SNEDDEN DR (VAR LOC)		RIGHT OF WAY RIP RAP	2 200				
30	CO RD R18 INTERSECTION	0.5	GRADE AND PAVE RIGHT OF WAY			1696 1		

2021 - 2025 IOWA HIGHWAY PROGRAM

RTE	LOCATION	MILES	TYPE OF WORK	PROJECT ESTIMATED COSTS X \$1000					
				2021	2022	2023	2024	2025	
210	DES MOINES RIVER 0.3 MI E OF CO RD E62 (09) BREMER		BRIDGE REHABILITATION		4309				
3	CEDAR RIVER 3.7 MI E OF US 218 IN WAVERLY		BRIDGE REPLACEMENT			6000			
63	CRANE CREEK 1.5 MI S OF IA 188 (SB)		BRIDGE REPLACEMENT				1100		
218	*CEDAR RIVER IN JANESVILLE TO IA 116 IN WAVERLY (10) BUCHANAN	2.4	BRIDGE REPLACEMENT CULVERT NEW GRADE AND PAVE GRADING LIGHTING MITIGATION RIGHT OF WAY TRAFFIC SIGNS			2000	3170		
							596		13708
								15622	
								200	75
						3100			200
20	IA 150 INTERCHANGE IN INDEPENDENCE (EB & WB)		BRIDGE DECK OVERLAY						497
20	WAPSIPINICON RIVER 1.5 MI E OF IA 150 (EB & WB)		BRIDGE DECK OVERLAY						1360
20	CO RD W45 3.4 MI W OF IA 187		BRIDGE DECK OVERLAY						600
150	8TH ST SE TO CN RR IN INDEPENDENCE (STATE SHARE) (11) BUENA VISTA	1.2	GRADE AND PAVE	3800					
3	DITCH 0.4 MI W OF CO RD M54		CULVERT REPLACEMENT RIGHT OF WAY	852	10				
3	STREAM 1.2 MI W OF US 71		BRIDGE DECK OVERLAY						300
3	MAPLE CREEK 0.2 MI W OF CO RD M27 (12) BUTLER		BRIDGE DECK OVERLAY						300
3	W JCT IA 14 TO IA 188	7.8	PAVEMENT REHAB	4062					
3	HARTGRAVES CREEK OVERFLOW 0.5 MI W OF CO RD T16		BRIDGE REPLACEMENT						600

2021 - 2025 IOWA HIGHWAY PROGRAM

RTE	LOCATION	MILES	TYPE OF WORK	PROJECT ESTIMATED COSTS X \$1000				
				2021	2022	2023	2024	2025
14	STREAM 1.0 MI N OF CO RD C23		BRIDGE DECK OVERLAY					570
57	DITCH 2.1 MI E OF E JCT IA 14		BRIDGE REPLACEMENT			933		
57	GRAN CREEK 0.5 MI E OF CO RD T19		BRIDGE REPLACEMENT RIGHT OF WAY		723 10			
188	STREAM 1.9 MI N OF CO RD C33		BRIDGE DECK OVERLAY		235			
188	IA 3 TO SYCAMORE ST IN CLARKSVILLE (13) CALHOUN	0.3	PAVEMENT REHAB	264				
4	PURGATORY CREEK 2.8 MI S OF N JCT IA 175		BRIDGE DECK OVERLAY	461				
175	HARDIN CREEK 0.7 MI W OF CO RD P21		BRIDGE DECK OVERLAY				375	
175	LAKE CREEK 2.0 MI W OF CO RD N37		BRIDGE DECK OVERLAY					510
175	PRAIRIE CREEK 3.0 MI E OF CO RD N28 (14) CARROLL		BRIDGE DECK OVERLAY					420
30	STORM CREEK 2.5 MI W OF CO RD N41		BRIDGE REPLACEMENT					1450
141	WEST NISHNABOTNA RIVER IN MANNING		BRIDGE DECK OVERLAY			347		
141	WCL MANNING TO JUST E OF MANNING (15) CASS	2.3	PAVEMENT REHAB	1165				
6	EAST NISHNABOTNA RIVER 2.6 MI E OF IA 48		BRIDGE DECK OVERLAY			817		
6	INDIAN CREEK 0.4 MI E OF IA 48		BRIDGE DECK OVERLAY		460			
80	0.7 MI E OF IA 173 TO 0.7 MI W OF US 71 (EB & WB)		PAVEMENT PLANING		2338			
80	IA 148 INTERCHANGE		BRIDGE REHABILITATION					1270
80	POTTAWATTAMIE CO TO E OF IA 173 (WB)	5.6	PAVEMENT REHAB		1401			
80	770TH ST 1.9 MI E OF IA 148 (EB & WB)		BRIDGE REHABILITATION				3000	

2021 - 2025 IOWA HIGHWAY PROGRAM

RTE	LOCATION	MILES	TYPE OF WORK	PROJECT ESTIMATED COSTS X \$1000				
				2021	2022	2023	2024	2025
80	POTTAWATTAMIE CO TO 0.3 MI W OF CO RD G30 (VAR LOC) (EB & WB)	25.3	PAVEMENT REHAB					3190
80	570TH ST 2.0 MI W OF IA 173 (EB & WB)	0.2	GRADE AND PAVE			1500		
83	EAST NISHNABOTNA RIVER 1.1 MI W OF W JCT US 6		BRIDGE DECK OVERLAY		431			
92	SEVENMILE CREEK 1.7 MI W OF W JCT US 71 (16) CEDAR		BRIDGE REPLACEMENT			2528		
30	ECL LISBON TO ECL MECHANICSVILLE		RIGHT OF WAY					400
38	*SCL TO NCL IN TIPTON (STATE SHARE)	1.9	GRADE AND PAVE	2137				
80	CO RD Y26 AND CO RD Y30 INTERCHANGE (RAMPS)	0.5	PAVEMENT REHAB			1486		
80	0.5 MI E OF CO RD X30 TO 3.0 MI E OF CO RD X30 (EB)	2.5	PAVEMENT PLANING	341				
80	0.9 MI W OF CO RD X40 AND 2.0 MI E OF CO RD X40		PIPE CULVERTS	108				
80	W IA 38/CO RD X54 INTERCHANGE (MOSCOW RD)		BRIDGE DECK OVERLAY				500	
80	E OF THE CEDAR RIVER TO W OF CO RD Y26 (17) CERRO GORDO	11.0	BRIDGE REPLACEMENT GRADE AND PAVE MITIGATION TRAFFIC SIGNS			8724 12169 450 160		
18	TRAIL 5.2 MI E OF E JCT I-35 (EB)		BRIDGE DECK OVERLAY			550		
18	UP RR 1.5 MI W OF US 65 (WB)		BRIDGE DECK OVERLAY			631		
35	CO RD B60 INTERCHANGE		BRIDGE DECK OVERLAY					570
35	CO RD B20 3.9 MI N OF N JCT US 18		BRIDGE DECK OVERLAY					570
35	MAIN ST 0.4 MI S OF N JCT US 18 IN CLEAR LAKE (NB & SB)		BRIDGE DECK OVERLAY				1400	
35	IMRL RR 0.2 MI S OF N JCT US 18 IN CLEAR LAKE (NB & SB)		BRIDGE DECK OVERLAY				1200	

2021 - 2025 IOWA HIGHWAY PROGRAM

RTE	LOCATION	MILES	TYPE OF WORK	PROJECT ESTIMATED COSTS X \$1000				
				2021	2022	2023	2024	2025
35	AT N JCT US 18 IN CLEAR LAKE (NB & SB)		BRIDGE DECK OVERLAY				1400	
35	FRANKLIN CO TO 1.0 MI N OF CO RD B35	15.2	PAVEMENT REHAB			1773		
35	4TH AVE S 0.6 MI S OF N JCT US 18 IN CLEAR LAKE (NB & SB)		BRIDGE DECK OVERLAY				1100	
35	CO RD B65 INTERCHANGE 3.6 MI N OF CO RD C13		BRIDGE DECK OVERLAY					814
35	1.0 MI N OF CO RD B35 TO 1.0 MI N OF IA 9	11.9	PAVEMENT REHAB		1001			
65	BEAVER DAM CREEK 2.6 MI N OF CO RD C13		BRIDGE REPLACEMENT					2750
65	*E BRANCH BEAVERDAM CREEK 0.7 MI S OF CO RD B60		BRIDGE REPLACEMENT	1739				
			MITIGATION	8				
			RIGHT OF WAY	1				
65	0.1 MI S OF 27TH ST SW TO 6TH ST S IN MASON CITY	1.4	GRADE AND PAVE				12777	
			RIGHT OF WAY				500	
			TRAFFIC SIGNALS				1491	
			TRAFFIC SIGNS				60	
65	CALAMUS CREEK 1.8 MI N OF IA 122 IN MASON CITY		BRIDGE DECK OVERLAY			300		
65	WINNEBAGO RIVER 0.1 MI N OF S JCT CO RD B20 (NB)		BRIDGE DECK OVERLAY	283				
122	WILLOW CREEK 4.4 MI E OF I-35 (EB)		BRIDGE REPLACEMENT				900	
122	WILLOW CREEK 4.4 MI E OF I-35 (WB)		BRIDGE DECK OVERLAY		260			
	(18) CHEROKEE							
3	LITTLE SIOUX RIVER 1.5 MI E OF US 59		BRIDGE REHABILITATION				1388	
31	SILVER CREEK 1.0 MI W OF US 59		BRIDGE REPLACEMENT					1900
	(19) CHICKASAW							
18	WINTERS LAKE OVERFLOW 2.9 MI E OF CO RD T76		BRIDGE REPLACEMENT				1200	
18	WAPSIPINICON RIVER 0.1 MI E OF CO RD V14		BRIDGE DECK OVERLAY					930

2021 - 2025 IOWA HIGHWAY PROGRAM

RTE	LOCATION	MILES	TYPE OF WORK	PROJECT ESTIMATED COSTS X \$1000					
				2021	2022	2023	2024	2025	
(20) CLARKE									
34	I-35 TO ECL OF OSCEOLA	2.3	PAVEMENT REHAB	2303					
35	0.5 MI N OF US 34 TO WARREN CO (SB)	9.2	PAVEMENT REHAB				2204		
35	0.5 MI N OF US 34 TO WARREN CO (NB)	9.2	PAVEMENT REHAB			2746			
69	WHITE BREAST CREEK 4.9 MI S OF US 34		BRIDGE DECK OVERLAY	384					
69	PEARL ST TO N OF SHAW ST IN OSCEOLA (STATE SHARE)	1.1	PAVEMENT REHAB	399					
(21) CLAY									
18	LOST ISLAND OUTLET 1.6 MI E OF CO RD M54		BRIDGE DECK OVERLAY		333				
18	LOST ISLAND OUTLET 1.0 MI E OF CO RD M54		BRIDGE DECK OVERLAY		466				
(22) CLAYTON									
13	VOLGA RIVER 4.1 MI S OF IA 56		BRIDGE DECK OVERLAY				800		
18	MISSISSIPPI RIVER IN MARQUETTE (STATE SHARE)		BRIDGE CLEANING	20	20	20	20	20	
18	STREAM 0.6 MI W OF E JCT US 52		BRIDGE REPLACEMENT			2290			
52	TURKEY RIVER IN MILLVILLE		BRIDGE DECK OVERLAY						1320
(23) CLINTON									
30	UP RR 5.8 MI E OF S JCT US 61 (EB & WB)		BRIDGE DECK OVERLAY		2158				
30	SILVER CREEK 0.7 MI E OF W JCT US 61 IN DE WITT (EB & WB)		BRIDGE DECK OVERLAY				1700		
30	WAPSIPINICON RIVER 1.5 MI E OF CO RD Y4E		BRIDGE REPLACEMENT				5012		
30	MISSISSIPPI RIVER IN CLINTON		TRAFFIC SIGNS			200			
30	AMES CREEK 3.5 MI E OF E JCT US 61 (EB & WB)		BRIDGE DECK OVERLAY			965			
30	UP RR 0.6 MI E OF CO RD Y4E		BRIDGE REPLACEMENT						5225

2021 - 2025 IOWA HIGHWAY PROGRAM

RTE	LOCATION	MILES	TYPE OF WORK	PROJECT ESTIMATED COSTS X \$1000				
				2021	2022	2023	2024	2025
30	MISSISSIPPI RIVER IN CLINTON (STATE SHARE)		BRIDGE CLEANING BRIDGE REHABILITATION	20	20 750	20	20	20
61	N JCT US 30 IN DE WITT (NB & SB)		BRIDGE DECK OVERLAY			1632		
67	37TH AVE N IN CLINTON TO CO RD E50	6.2	PAVE SHOULDER PAVEMENT REHAB	833 2600				
136	BRANCH PRAIRIE CREEK 1.2 MI N OF US 61		BRIDGE REPLACEMENT					950
136	BRANCH PRAIRIE CREEK 1.9 MI N OF US 61		BRIDGE REPLACEMENT					950
136	BRANCH PRAIRIE CREEK 4.0 MI N OF US 61		BRIDGE REPLACEMENT					950
136	DITCH 8.6 MI N OF US 61		BRIDGE REPLACEMENT					950
136	MISSISSIPPI RIVER IN CLINTON		BRIDGE REHABILITATION	50				
136	MISSISSIPPI RIVER IN CLINTON		BRIDGE DECK OVERLAY					1000
136	MISSISSIPPI RIVER IN CLINTON (STATE SHARE)		BRIDGE CLEANING	40	40	40	40	40
136	DEEP CREEK 0.2 MI S OF CO RD Z2E		BRIDGE DECK OVERLAY			401		
136	MISSISSIPPI RIVER IN CLINTON		TRAFFIC SIGNS			200		
136	ELWOOD CREEK 3.1 MI N OF US 61 (24) CRAWFORD		BRIDGE REPLACEMENT					1900
30	BOYER RIVER 0.8 MI E OF CO RD M14		BRIDGE REPLACEMENT					1650
30	ROCKY RUN CREEK 4.5 MI W OF CO RD M55		BRIDGE REPLACEMENT			575		
30	DITCH 3.8 MI E OF CO RD M36		BRIDGE DECK OVERLAY	309				
30	EAST BOYER RIVER 0.4 MI E OF W JCT US 59 (EB & WB)		BRIDGE REHABILITATION				1578	
39	SPANGLER CREEK 0.4 MI E OF CO RD M35		BRIDGE REPLACEMENT					1520
39	US 59 TO MAIN ST N IN DELOIT	6.2	PAVE SHOULDER PAVEMENT REHAB	1045 1656				

2021 - 2025 IOWA HIGHWAY PROGRAM

RTE	LOCATION	MILES	TYPE OF WORK	PROJECT ESTIMATED COSTS X \$1000				
				2021	2022	2023	2024	2025
59	DITCH 2.1 MI S OF US 30		BRIDGE REPLACEMENT				950	
59	N OF CO RD E59 TO N OF CO RD E53		PIPE CULVERTS RIGHT OF WAY		615 7			
59	SOLDIER RIVER 2.9 MI S OF CO RD E16		BRIDGE REPLACEMENT					510
141	2.8 MI E OF CO RD M36		PIPE CULVERTS RIGHT OF WAY		223 1			
141	EAST SOLDIER RIVER 0.1 MI W OF CO RD L51		BRIDGE DECK OVERLAY			605		
141	S JCT US 59 TO WCL MANNING (25) DALLAS	13.6	PAVEMENT REHAB/WIDEN RIGHT OF WAY	6700 5				
6	S OF 302ND PL TO GREENWOOD HILLS DR IN ADEL (STATE SHARE)	0.9	PAVEMENT REHAB/WIDEN		1000			
80	*US 6/169 IN DE SOTO TO CO RD R16	3.1	BRIDGE REPLACEMENT EROSION CONTROL GRADE AND PAVE GRADING LIGHTING PAVING RIGHT OF WAY TRAFFIC SIGNS		11975 5767 50		13171 10657 75 9137 250	239
80	W OF GRAND PRAIRIE PKWY TO E OF JORDAN CREEK PKWY	3.0	BRIDGE REPLACEMENT CULVERT EXTENSION GRADE AND PAVE RIGHT OF WAY TRAFFIC SIGNS			1369 274 8901 550 800	1860 286 9302 800	1944 9720 500
80	S RACCOON RIVER AND N RACCOON RIVER E OF US 169 (EB & WB)		BRIDGE REHABILITATION	500				
80	US 6 / US 169 INTERCHANGE		PAVEMENT WIDEN TRAFFIC SIGNALS	1137 523				

2021 - 2025 IOWA HIGHWAY PROGRAM

RTE	LOCATION	MILES	TYPE OF WORK	PROJECT ESTIMATED COSTS X \$1000				
				2021	2022	2023	2024	2025
80	WEIGH STATION 2.0 MI E OF VAN METER		WEIGH SCALE IMPROVEMENT	1000				
80	CO RD R16 TO CO RD R22/UTE AVE		TRAFFIC SIGNS			925		
169	S OF N RACCOON RIVER 1.4 MI N OF US 6		PIPE CULVERTS RIGHT OF WAY				399 2	
	(26) DAVIS							
63	FOX RIVER 2.1 MI N OF IA 2		BRIDGE REPLACEMENT RIGHT OF WAY			6	3335	
63	SOAP CREEK 0.9 MI S OF WAPELLO CO		BRIDGE REPLACEMENT MITIGATION	6824 151				
63	N FABIUS CREEK 2.6 MI N OF MISSOURI STATE LINE		TRAFFIC SIGNS			20		
63	MIDDLE CHEQUEST CREEK 0.2 MI N OF 180TH ST		BRIDGE WIDENING					950
63	NORTH CHEQUEST CREEK 2.6 MI N OF CO RD J3T		CULVERT REPAIR					950
202	MISSOURI TO IA 2		PIPE CULVERTS RIGHT OF WAY	590 6				
	(27) DECATUR							
2	MCGRUDER CREEK 1.5 MI E OF E JCT US 69		BRIDGE DECK OVERLAY					190
35	MISSOURI TO POLK CO		GUARDRAIL REPAIR	100	100	100	100	100
35	310TH ST 2.5 MI S OF US 69 (NB & SB)		BRIDGE DECK OVERLAY			937		
35	CO RD R30 1.0 MI S OF IA 2		BRIDGE DECK OVERLAY					684
35	S OF REST AREA TO S OF IA 2 (SB)		EROSION CONTROL	350				
69	DICKERSONS BRANCH 1.1 MI S OF CO RD J66		RIGHT OF WAY RIP RAP	2 36				
69	1.8 MI S OF CO RD J66		DITCH IMPROVEMENT RIGHT OF WAY	221 20				

2021 - 2025 IOWA HIGHWAY PROGRAM

RTE	LOCATION	MILES	TYPE OF WORK	PROJECT ESTIMATED COSTS X \$1000					
				2021	2022	2023	2024	2025	
69	1.6 MI S OF CO RD J66		PIPE CULVERTS RIGHT OF WAY	408					
	(28) DELAWARE			5					
13	HONEY CREEK 0.2 MI N OF CO RD D13 TO S JCT IA 3	9.6	GRADE AND PAVE						16099
20	BRANCH PLUM CREEK 5.0 MI E OF IA 38 (EB)		BRIDGE DECK OVERLAY						118
20	CO RD X15/180TH AVE 1.2 MI E OF IA 13		BRIDGE DECK OVERLAY	388					
38	ALLISON CREEK 0.3 MI S OF CO RD X35		BRIDGE DECK OVERLAY	233					
	(29) DES MOINES								
34	W BURLINGTON AVE 0.5 MI W OF US 61 (EB)		BRIDGE DECK OVERLAY						640
34	WB RAMP TO US 34 0.4 MI W OF IL IN BURLINGTON		BRIDGE REHABILITATION						1000
34	CURRAN ST 0.8 MI E OF US 61 IN BURLINGTON		BRIDGE REHABILITATION						500
34	8TH ST 1.8 MI E OF US 61 IN BURLINGTON		BRIDGE DECK OVERLAY						400
34	N CENTRAL AVE IN BURLINGTON		BRIDGE DECK OVERLAY				1307		
34	MISSISSIPPI RIVER IN BURLINGTON (STATE SHARE)		BRIDGE CLEANING	35	35	35	35	35	
34	W BURLINGTON AVE 0.5 MI W OF US 61 (WB)		BRIDGE REHABILITATION						320
61	*S OF 210TH ST TO N OF MEDIAPOLIS	2.5	BRIDGE NEW EROSION CONTROL GRADING LIGHTING PAVING RIGHT OF WAY TRAFFIC SIGNS		3574				187
					13341				
								75	
								26553	
				2200					
								225	
61	*N OF MEDIAPOLIS TO 0.5 MI N OF IA 78	5.1	BRIDGE NEW CULVERT NEW GRADING MITIGATION RIGHT OF WAY						2833
								3117	
								12802	
								2245	
							2400		

2021 - 2025 IOWA HIGHWAY PROGRAM

RTE	LOCATION	MILES	TYPE OF WORK	PROJECT ESTIMATED COSTS X \$1000				
				2021	2022	2023	2024	2025
61	MEMORIAL PARK RD IN BURLINGTON TO S OF 210TH ST	10.2	BRIDGE REPLACEMENT EROSION CONTROL GRADE AND PAVE PAVEMENT REHAB TRAFFIC SIGNS	1924 25016 300	1709 960			
61	US 34 IN BURLINGTON (30) DICKINSON		BRIDGE DECK OVERLAY					1270
71	OKOBOJI GROVE RD IN ARNOLDS PARK TO EAST VIEW AVE	2.2	GRADE AND PAVE RIGHT OF WAY		1	12249		
71	EAST OKOBOJI LAKE 1.7 MI N OF S JCT IA 9 (31) DUBUQUE		BRIDGE DECK OVERLAY					510
3	IN LUXEMBURG FROM US 52 TO ECL (STATE SHARE)	0.9	PAVEMENT REHAB	297				
3	ECL OF LUXEMBURG TO TOLLGATE RD (CO RD Y13)	4.1	EROSION CONTROL	273				
3	0.7 MI N OF BOY SCOUT RD TO S OF CO RD C9Y IN SAGEVILLE	6.1	EROSION CONTROL GRADE AND PAVE RIGHT OF WAY TRAFFIC SIGNS		303	19746 60		436
3	*E JCT PFEILER RD TO 0.7 MI N OF BOY SCOUT RD	4.6	EROSION CONTROL GRADE AND PAVE TRAFFIC SIGNS	11261 55	328			
3	TOLLGATE RD (CO RD Y13) TO E JCT PFEILER RD		EROSION CONTROL	314				
20	SWISS VALLEY RD SW OF DUBUQUE	2.3	EROSION CONTROL		428			
20	IA 136 IN DYERSVILLE (EB & WB)		BRIDGE DECK OVERLAY					557
20	MIDDLE BRANCH CATFISH CREEK & CC RR 0.6 MI E OF NW ARTERIAL IN DUBUQUE (EB)		BRIDGE DECK OVERLAY					450
20	MIDDLE BRANCH CATFISH CREEK & CC RR 0.6 MI E OF NW ARTERIAL IN DUBUQUE (WB)		BRIDGE REPLACEMENT					4180

2021 - 2025 IOWA HIGHWAY PROGRAM

RTE	LOCATION	MILES	TYPE OF WORK	PROJECT ESTIMATED COSTS X \$1000				
				2021	2022	2023	2024	2025
20	MISSISSIPPI RIVER IN DUBUQUE		TRAFFIC SIGNS			200		
20	0.6 MI E OF THE NORTHWEST ARTERIAL IN DUBUQUE		SLOPE IMPROVEMENT	50				
20	MISSISSIPPI RIVER IN DUBUQUE (STATE SHARE)		BRIDGE CLEANING	70	70	70	70	70
20	CO RD Y17 IN EPWORTH (EB & WB)		BRIDGE DECK OVERLAY				329	
20	N FORK MAQUOKETA RIVER 0.5 MI W OF IA 136 (EB)		BRIDGE DECK OVERLAY				354	
20	CO RD Y13 IN FARLEY (EB & WB)		BRIDGE DECK OVERLAY				310	
52	US 61/US 151 TO US 20 IN DUBUQUE (SW ARTERIAL) (STATE SHARE)	6.1	EROSION CONTROL PAVEMENT REHAB	445 4488				
61	PEOSTA CHANNEL 0.2 MI N OF E 11TH ST IN DUBUQUE		BRIDGE DECK OVERLAY				14700	
61	MISSISSIPPI RIVER IN DUBUQUE		TRAFFIC SIGNS			200		
61	PEOSTA CHANNEL 0.2 MI N OF E 11TH ST IN DUBUQUE		BRIDGE CLEANING	50	50	50	50	50
61	MISSISSIPPI RIVER IN DUBUQUE (STATE SHARE)		BRIDGE CLEANING	20	20	20	20	20
61	0.6 MI N OF US 151		SLOPE IMPROVEMENT	100				
61	MISSISSIPPI RIVER IN DUBUQUE		BRIDGE PAINTING					1000
61	GRANDVIEW AVE 1.2 MI S OF US 20 IN DUBUQUE		BRIDGE REPLACEMENT			1150		
136	CC RR IN DYERSVILLE TO IA 3 IN LUXEMBURG	9.4	PAVE SHOULDER PAVEMENT REHAB	1270 3575				
151	0.35 MI S OF CO RD D53 (SB)		RIGHT OF WAY SLOPE IMPROVEMENT	2 100				
	(33) FAYETTE							
3	OTTER CREEK 2.4 MI W OF W JCT IA 150		BRIDGE DECK OVERLAY	107				
3	MAQUOKETA RIVER 1.7 MI E OF IA 187		BRIDGE REPLACEMENT					2030

2021 - 2025 IOWA HIGHWAY PROGRAM

RTE	LOCATION	MILES	TYPE OF WORK	PROJECT ESTIMATED COSTS X \$1000				
				2021	2022	2023	2024	2025
3	LITTLE WAPSIPINICON RIVER 0.2 MI W OF CO RD V68		BRIDGE REPLACEMENT					1980
93	STREAM 0.7 MI W OF CO RD V68		BRIDGE REPLACEMENT				900	
150	NCL OF WEST UNION TO WINNESHIEK CO	8.1	PAVE SHOULDER	1600				
150	VOLGA RIVER 0.2 MI N OF IA 93 (34) FLOYD		BRIDGE DECK OVERLAY					730
14	FLOOD CREEK 3.6 MI S OF CO RD B45		BRIDGE REPLACEMENT				1300	
18	DITCH NEAR CHICKASAW CO LINE		RIGHT OF WAY RIP RAP	2 56				
18	IA 14 TO E OF CEDAR RIVER RR IN CHARLES CITY (STATE SHARE)	1.4	PAVEMENT REHAB RIGHT OF WAY	2819 10				
18	US 218/IA 27 INTERSECTION IN FLOYD	0.2	BRIDGE NEW EROSION CONTROL GRADE AND PAVE LIGHTING MITIGATION RIGHT OF WAY TRAFFIC SIGNS		2551 18056 64 50 1000 125	436		
18	E OF CEDAR RIVER RR IN CHARLES CITY TO LITTLE CEDAR RIVER (STATE SHARE)	4.5	PAVEMENT REHAB	2517				
218	CEDAR RIVER 0.2 MI S OF CO RD B33		BRIDGE DECK OVERLAY				850	
218	MONTGOMERY ST IN FLOYD TO CEDAR RIVER RR (35) FRANKLIN	0.3	PAVEMENT REHAB RIGHT OF WAY	668 2				
3	SQUAW CREEK 0.6 MI E OF US 65 IN HAMPTON		BRIDGE DECK OVERLAY			321		
35	CO RD C47 TO CERRO GORDO CO	18.3	PAVEMENT REHAB				1860	
35	DRAINAGE DITCH #29 1.3 MI N OF CO RD C70 (SB)		RIP RAP	18				

2021 - 2025 IOWA HIGHWAY PROGRAM

RTE	LOCATION	MILES	TYPE OF WORK	PROJECT ESTIMATED COSTS X \$1000					
				2021	2022	2023	2024	2025	
65	BAILEY CREEK 0.8 MI S OF S JCT CO RD C13		BRIDGE REPLACEMENT RIGHT OF WAY		2100 10				
	(36) FREMONT								
2	DITCH 3.1 MI E OF I-29		BRIDGE REPLACEMENT						3500
2	DITCH 2.8 MI E OF I-29		BRIDGE REPLACEMENT						3500
2	MISSOURI RIVER E OF NEBRASKA CITY (STATE SHARE)		BRIDGE CLEANING	21	21	21	21		21
2	STREAM 3.9 MI E OF I-29		BRIDGE REPLACEMENT						3500
2	MISSOURI RIVER E OF NEBRASKA CITY (STATE SHARE)		BRIDGE DECK OVERLAY	799					
2	FISHER CREEK 2.2 MI W OF US 59		BRIDGE DECK OVERLAY						450
2	MISSOURI RIVER OVERFLOW EAST OF MISSOURI RIVER		EROSION CONTROL MITIGATION	150 523					
2	MISSOURI RIVER OVERFLOW TO HORSE CREEK BRIDGES	1.3	GRADE AND PAVE	2000					
29	1.5 MI N OF CO RD L31 TO 1.0 MI N OF CO RD J18 (SB)	4.2	PAVEMENT REHAB						1047
29	MISSOURI TO 1.0 MI S OF IA 2 (NB)	8.9	PAVEMENT REHAB		2226				
29	MAIN DITCH #6 0.4 MI S OF IA 333 (NB & SB)		BRIDGE DECK OVERLAY		1725				
29	ABANDONED RR 1.6 MI S OF IA 2 (SB)		BRIDGE DECK OVERLAY						800
29	200TH ST 5.4 MI N OF IA 2		BRIDGE DECK OVERLAY						710
	(37) GREENE								
144	EAST BUTTRICK CREEK 4.0 MI S OF IA 175		BRIDGE REPLACEMENT RIGHT OF WAY		861 10				
144	EAST BUTTRICK CREEK 6.7 MI S OF IA 175		BRIDGE REPLACEMENT RIGHT OF WAY						1062 6

2021 - 2025 IOWA HIGHWAY PROGRAM

RTE	LOCATION	MILES	TYPE OF WORK	PROJECT ESTIMATED COSTS X \$1000					
				2021	2022	2023	2024	2025	
(38) GRUNDY									
14	BLACK HAWK CREEK 1.5 MI S OF S JCT CO RD D35		BRIDGE REPLACEMENT				2070		
14	WOLF CREEK 0.8 MI N FO CO RD D67		BRIDGE REPLACEMENT					800	
175	E OF CO RD T53 (VAR LOC)		PIPE CULVERTS RIGHT OF WAY	194					
				4					
175	MUNNS CREEK 0.8 MI E OF CO RD T47		BRIDGE REPLACEMENT					600	
(39) GUTHRIE									
25	BRUSHY CREEK 3.2 MI N OF IA 44		BRIDGE DECK OVERLAY					780	
44	MIDDLE RACCOON RIVER 1.2 MI W OF IA 4		BRIDGE DECK OVERLAY	772					
(40) HAMILTON									
20	1.8 MI W OF E JCT IA 17		RIP RAP	20					
35	IA 175 INTERCHANGE (NB/SB)		BRIDGE DECK OVERLAY					1720	
35	US 20 AND CO RD D25 INTERCHANGE RAMPS		PAVEMENT REHAB	950					
35	S OF US 20 INTERCHANGE		TRAFFIC SIGNS			20			
175	0.45 MI E OF YOUNG AVE		PIPE CULVERTS	114					
(41) HANCOCK									
18	E BRANCH IOWA RIVER TO COUNTRY CLUB DR	1.4	GRADE AND PAVE					3000	
18	W BRANCH IOWA RIVER 0.8 MI E OF CO RD R35		BRIDGE REHABILITATION				715		
18	DITCH 2.8 MI E OF CO RD R35		BRIDGE REHABILITATION				692		
(42) HARDIN									
20	E OF US 65 TO 2.0 MI E OF CO RD S56 (VAR LOC)	7.5	PAVE SHOULDER	2215					
65	UP RR 2.1 MI W OF IA 57		BRIDGE DECK OVERLAY					450	

2021 - 2025 IOWA HIGHWAY PROGRAM

RTE	LOCATION	MILES	TYPE OF WORK	PROJECT ESTIMATED COSTS X \$1000					
				2021	2022	2023	2024	2025	
(43) HARRISON									
29	US 30 INTERCHANGE IN MISSOURI VALLEY		LIGHTING	690					
29	LITTLE SIOUX RIVER N OF CO RD F20 INTERCHANGE		TRAFFIC SIGNS			75			
29	SOLDIER CREEK 4.0 MI N OF IA 127 (NB/SB)		BRIDGE REPLACEMENT						4060
30	MISSOURI RIVER E OF BLAIR NEBRASKA (STATE SHARE)		BRIDGE REHABILITATION			125			
30	STREAM 3.4 MI E OF IA 44		BRIDGE REPLACEMENT						1020
30	MISSOURI RIVER TO I-29	9.1	PAVE SHOULDER PAVEMENT REHAB	1624 4114					
30	MISSOURI RIVER E OF BLAIR NEBRASKA (STATE SHARE)		BRIDGE CLEANING	35	35	35	35	35	
30	*MISSOURI VALLEY BYPASS	3.5	CULVERT NEW GRADING RIGHT OF WAY						1914 42342
							6800		
30	STREAM 2.3 MI E OF CO RD F32		BRIDGE REPLACEMENT RIGHT OF WAY		1273 10				
30	WILSON DITCH 2.1 MI W OF I-29		BRIDGE REPLACEMENT RIGHT OF WAY		928 10				
127	STEER CREEK 0.5 MI E OF IA 183		BRIDGE DECK OVERLAY				740		
(44) HENRY									
34	E OF GRAND AVE AT N JCT US 218 (WB)		SLOPE IMPROVEMENT	27					
78	STREAM 0.3 MI W OF E JCT CO RD W66		BRIDGE REPLACEMENT						950
218	1.0 MI N OF CO RD J20 (NB)		RIGHT OF WAY SLOPE IMPROVEMENT	1 216					
218	NORTH FISH CREEK 1.1 MI N OF CO RD J20 (NB)		BRIDGE REPLACEMENT					1000	
218	SOUTH FISH CREEK 0.7 MI N OF CO RD J20 (NB)		BRIDGE REPLACEMENT						2030

2021 - 2025 IOWA HIGHWAY PROGRAM

RTE	LOCATION	MILES	TYPE OF WORK	PROJECT ESTIMATED COSTS X \$1000				
				2021	2022	2023	2024	2025
218	3.1 MI N OF CO RD J20 (NB)		RIGHT OF WAY SLOPE IMPROVEMENT	6 42				
	(45) HOWARD							
9	CRANE CREEK 1.4 MI W OF CO RD V26		BRIDGE DECK OVERLAY			287		
9	NORTH BRANCH TURKEY RIVER 4.3 MI E OF US 63		BRIDGE REPLACEMENT			1019		
9	LITTLE WAPSIPINICON RIVER 0.1 MI W OF CO RD V10		BRIDGE DECK OVERLAY			251		
	(46) HUMBOLDT							
169	TRULNER CREEK 0.2 MI S OF CO RD C20		BRIDGE DECK OVERLAY			505		
	(47) IDA							
175	MAPLE RIVER 1.0 MI E OF BATTLE CREEK		RIGHT OF WAY RIP RAP		5 169			
	(48) IOWA							
80	EB REST AREA NEAR VICTOR		REST AREA IMPROVEMENT	4149				
80	CO RD V38 (EB & WB)		BRIDGE DECK OVERLAY TRAFFIC SIGNS	966 80				
80	REST AREA NEAR VICTOR (EB)		GRADE AND PAVE RIGHT OF WAY			4340 10		
	(49) JACKSON							
52	MISSISSIPPI RIVER BRIDGE TO N OF SABULA	2.0	GRADE AND PAVE					26873
52	MISSISSIPPI RIVER IN SABULA (STATE SHARE)		BRIDGE CLEANING	20	20	20	20	20
61	TARECOD CREEK 1.4 MI N OF CO RD E17 (NB)		BRIDGE DECK OVERLAY					350
62	MAQUOKETA RIVER 1.1 MI E OF IA 64		BRIDGE DECK OVERLAY	775				
64	US 61 TO IA 62 IN MAQUOKETA (STATE SHARE)	1.7	PAVEMENT REHAB	3600				

2021 - 2025 IOWA HIGHWAY PROGRAM

RTE	LOCATION	MILES	TYPE OF WORK	PROJECT ESTIMATED COSTS X \$1000				
				2021	2022	2023	2024	2025
64	PRAIRIE CREEK 0.4 MI E OF IA 62		BRIDGE DECK OVERLAY			742		
64	STREAM 0.1 MI W OF CO RD E29		BRIDGE DECK OVERLAY			300		
	(50) JASPER							
6	DITCH 0.2 MI E OF CO RD T12		BRIDGE REPLACEMENT RIGHT OF WAY		594 10			
14	ALLOWAY CREEK 1.6 MI S OF IA 224		BRIDGE REPLACEMENT				1708	
80	2.6 MI E OF CO RD S27 TO 0.8 MI E OF IA 14 (EB)		PAVEMENT PLANING		1689			
80	2.6 MI E OF CO RD S27 TO 1.3 MI E OF CO RD T14 (WB)		PAVEMENT PLANING		2080			
80	NORTH SKUNK RIVER 2.1 MI E OF IA 224	2.0	BRIDGE REPLACEMENT EROSION CONTROL GRADE AND PAVE TRAFFIC SIGNS		3034 9570 55		377	
80	CHERRY CREEK 1.2 MI W OF IA 14 (EB & WB)		BRIDGE DECK OVERLAY				750	
80	WEIGH STATION 1.8 MI E OF MITCHELLVILLE		WEIGH SCALE IMPROVEMENT	1000				
80	0.9 MI E OF IA 224 TO 1.0 MI W OF IA 146 (EB & WB)	9.5	PAVEMENT REHAB	4990				
80	CO RD T14 AND IA 224 INTERCHANGE RAMPS		PAVEMENT REHAB		1400			
80	SOUTH SKUNK RIVER 2.5 MI W OF IA 117 (EB & WB)		BRIDGE DECK OVERLAY	2056				
117	SQUAW CREEK 1.7 MI N OF CO RD S6G		BRIDGE DECK OVERLAY		444			
117	STREAM 0.5 MI S OF CO RD F24		BRIDGE DECK OVERLAY	190				
	(51) JEFFERSON							
1	BIG CEDAR CREEK 2.8 MI S OF US 34		BRIDGE REHABILITATION			960		
1	MIDDLE WALNUT CREEK 3.1 MI S OF S JCT IA 78		BRIDGE DECK OVERLAY		330			

2021 - 2025 IOWA HIGHWAY PROGRAM

RTE	LOCATION	MILES	TYPE OF WORK	PROJECT ESTIMATED COSTS X \$1000				
				2021	2022	2023	2024	2025
1	S OF LIBERTYVILLE RD TO FILLMORE AVE IN FAIRFIELD (52) JOHNSON	0.5	GRADE AND PAVE RIGHT OF WAY			3658 5		
1	1.7 MI N OF I-80		GRADING	100				
1	E BURLINGTON ST TO N GOVERNOR ST IN IOWA CITY (SB) (STATE SHARE)	1.2	GRADE AND PAVE			3100		
6	BUFFALO CREEK 4.9 MI E OF CO RD W38		BRIDGE DECK OVERLAY			422		
80	I-380/US 218 INTERCHANGE NEAR IOWA CITY (STATE SHARE)	0.5	BRIDGE NEW BRIDGE REHABILITATION BRIDGE REPLACEMENT EROSION CONTROL GRADE AND PAVE LIGHTING MITIGATION RIGHT OF WAY TRAFFIC SIGNS	9802 724 17911 300 94873 3545 0 10600	12375 26501 18079 3106	10999	436 2500 1693	
80	*1.5 MI E OF IA 1 TO 0.5 MI E OF CO RD X30	8.0	BRIDGE REPLACEMENT CULVERT EXTENSION EROSION CONTROL GRADE AND PAVE GRADING LIGHTING MITIGATION PAVING TRAFFIC SIGNS	2578 2048 8012 24651 78 321 523	510 28109	5843 35932	15176 119	498
80	EAGLE AVE 6.1 MI W OF I-380		BRIDGE DECK OVERLAY		252			
80	PRAIRIE DU CHIEN RD NE 1.3 MI W OF IA 1		BRIDGE DECK OVERLAY			320		

2021 - 2025 IOWA HIGHWAY PROGRAM

RTE	LOCATION	MILES	TYPE OF WORK	PROJECT ESTIMATED COSTS X \$1000				
				2021	2022	2023	2024	2025
80	1ST AVE INTERCHANGE IN CORALVILLE (STATE SHARE)	0.2	BRIDGE REPLACEMENT CULVERT REPLACEMENT GRADE AND PAVE LIGHTING RIGHT OF WAY TRAFFIC SIGNALS TRAFFIC SIGNS				4083 1048 16225 156 450 445 716	
380	CO RD F12 INTERCHANGE		BRIDGE DECK OVERLAY		459			
380	W FOREVERGREEN RD INTERCHANGE 2.0 MI N OF I-80 IN TIFFIN (STATE SHARE)		TRAFFIC SIGNALS	400				
	(53) JONES							
1	LINN CO TO US 151 AT VARIOUS LOCATIONS		PIPE CULVERTS RIGHT OF WAY				1076	
38	WAPSIPINICON RIVER 0.6 MI N OF S JCT CO RD E45		BRIDGE DECK OVERLAY	943				
64	WYOMING TO MONMOUTH	6.6	PAVEMENT REHAB	3487				
136	LITTLE BEAR CREEK 0.8 MI N OF IA 64		BRIDGE DECK OVERLAY					260
136	MAQUOKETA RIVER 2.5 MI N OF CO RD E17		BRIDGE REHABILITATION					2280
136	STREAM 0.2 MI N OF CO RD E45		BRIDGE REPLACEMENT RIGHT OF WAY		1125 10			
151	WAPSIPINICON RIVER 1.4 MI S OF IA 64 (NB)		BRIDGE DECK OVERLAY					1270
151	KITTY CREEK 1.1 MI S OF CO RD X44 (SB)		BRIDGE REPLACEMENT				750	
	(54) KEOKUK							
21	0.2 MI S OF POWESHIEK CO		DITCH IMPROVEMENT RIGHT OF WAY	203 5				
21	IA 92 TO NCL OF WHAT CHEER	5.0	PAVEMENT REHAB RIGHT OF WAY	3002 5				
78	RICHLAND CREEK 5.8 MI E OF IA 149		BRIDGE REPLACEMENT			1038		

2021 - 2025 IOWA HIGHWAY PROGRAM

RTE	LOCATION	MILES	TYPE OF WORK	PROJECT ESTIMATED COSTS X \$1000					
				2021	2022	2023	2024	2025	
78	DME RR 8.8 MI E OF IA 149		BRIDGE REPLACEMENT RIGHT OF WAY		8448 10				
92	GERMAN CREEK 3.0 MI E OF E JCT IA 149		BRIDGE DECK OVERLAY						260
92	E JCT IA 149 TO CO RD V67	6.5	PAVEMENT REHAB	3586					
92	IA 21 AND CO RD V33 INTERSECTIONS	1.0	GRADE AND PAVE RIGHT OF WAY			6285 5			
92	CLEAR CREEK 2.5 MI W OF CO RD W15 (55) KOSSUTH		BRIDGE DECK OVERLAY	338					
15	LOTTS CREEK 6.3 MI S OF CO RD A42		BRIDGE REPLACEMENT				500		
169	BLACK CAT CREEK 4.2 MI N OF US 18 (56) LEE		BRIDGE REPLACEMENT RIGHT OF WAY		1918 10				
2	SUGAR CREEK 1.8 MI W OF US 218		BRIDGE REPLACEMENT RIGHT OF WAY	2964 10					
2	LICK CREEK 4.3 MI E OF IA 81		BRIDGE REPLACEMENT	1631					
2	3.5 MI E OF CO RD J56		RIGHT OF WAY SLOPE IMPROVEMENT				10 118		
136	SOAP CREEK AND BNSF RR 1.8 MI E OF US 61 IN KEOKUK		BRIDGE DECK OVERLAY					1000	
136	MISSISSIPPI RIVER IN KEOKUK (STATE SHARE)		BRIDGE CLEANING	20	20	20	20	20	20
136	MISSISSIPPI RIVER IN KEOKUK (STATE SHARE)		BRIDGE DECK OVERLAY					5000	
218	NB ON RAMP TO IA 27 (57) LINN		GRADE AND PAVE RIGHT OF WAY		300 5				
13	WAPSIPINICON RIVER IN CENTRAL CITY		BRIDGE DECK OVERLAY						1520

2021 - 2025 IOWA HIGHWAY PROGRAM

RTE	LOCATION	MILES	TYPE OF WORK	PROJECT ESTIMATED COSTS X \$1000				
				2021	2022	2023	2024	2025
30	CIC RR SPUR 0.8 MI W OF E JCT US 218 (EB)		BRIDGE DECK OVERLAY					800
30	MOUNT VERNON/LISBON BYPASS FROM W OF WILCOX RD TO CHARLES AVE	6.0	EROSION CONTROL	165				
30	*CEDAR RIVER 0.5 MI W OF E JCT US 151 (EB)		BRIDGE REPLACEMENT TRAFFIC SIGNS	11203 55				
30	UP RR 1.6 MI W OF E JCT US 218 (WB)		BRIDGE DECK OVERLAY			1762		
30	CIC RR 0.8 MI W OF I-380 IN CEDAR RAPIDS (EB)		BRIDGE DECK OVERLAY				800	
30	IA 1 INTERCHANGE IN MOUNT VERNON		TRAFFIC SIGNS			75		
100	CENTER POINT RD 0.2 MI E OF I-380		BRIDGE DECK OVERLAY					1210
151	E JCT US 30 TO MT VERNON RD (SB)	3.5	PAVE SHOULDER	600				
151	IA 13 TO IA 1 (VAR LOC)	11.0	PAVEMENT REHAB	2100				
151	EAST BIG CREEK 1.1 MI S OF CO RD X20 (SB)		BRIDGE DECK OVERLAY	269				
151	CRABAPPLE CREEK 2.9 MI N OF N JCT IA 13 (NB)	0.5	BRIDGE REPLACEMENT GRADE AND PAVE TRAFFIC SIGNS	743 3113 150				
380	GLASS RD 1.1 MI S OF IA 100 IN CEDAR RAPIDS		BRIDGE DECK OVERLAY	808				
380	TOWER TERRACE INTERCHANGE IN HIAWATHA (STATE SHARE)	0.5	BRIDGE REPLACEMENT CULVERT EXTENSION GRADE AND PAVE LIGHTING RIGHT OF WAY TRAFFIC SIGNALS TRAFFIC SIGNS		6772 576 6987 90 1070 450 1600			

2021 - 2025 IOWA HIGHWAY PROGRAM

RTE	LOCATION	MILES	TYPE OF WORK	PROJECT ESTIMATED COSTS X \$1000				
				2021	2022	2023	2024	2025
380	BOYSON RD INTERCHANGE IN HIAWATHA	0.5	BRIDGE REPLACEMENT GRADE AND PAVE LIGHTING RIGHT OF WAY TRAFFIC SIGNALS TRAFFIC SIGNS					7548 11003 85 99 450 1070
380	27TH AVE 1.7 MI N OF US 30		BRIDGE DECK OVERLAY				600	
380	SB REST AREA 3.0 MI S OF CEDAR RAPIDS	0.5	GRADE AND PAVE REST AREA IMPROVEMENT			4336		1998
380	BLAIRS FERRY RD 0.6 MI N OF IA 100		BRIDGE DECK OVERLAY				1100	
380	CC RR AND ASH PIT 2.9 MI S OF IA 100 IN CEDAR RAPIDS (NB & SB)		BRIDGE REHABILITATION			700		
	(58) LOUISA							
61	*0.5 MI N OF IA 78 TO 2.0 MI S OF IA 92		RIGHT OF WAY					5800
78	HONEY CREEK 1.8 MI W OF US 61		BRIDGE REPLACEMENT RIGHT OF WAY		2436 10			
92	LITTLE INDIAN CREEK 1.9 MI W OF S JCT US 61		BRIDGE DECK OVERLAY		425			
	(59) LUCAS							
14	1.2 MI N OF N JCT CO RD H50		CULVERT REPLACEMENT RIGHT OF WAY	563 2				
34	LITTLE WHITE BREAST CREEK 2.5 MI W OF CO RD S56		BRIDGE DECK OVERLAY				312	
34	STREAM 2.1 MI E OF E JCT US 65		BRIDGE REPLACEMENT RIGHT OF WAY		2046 10			
	(60) LYON							
9	SOUTH DAKOTA EAST 0.5 MI	0.5	GRADE AND PAVE RIGHT OF WAY		382 25			
9	E JCT US 75 TO 0.3 MI W OF ECL ROCK RAPIDS	1.1	PAVEMENT REHAB	976				

2021 - 2025 IOWA HIGHWAY PROGRAM

RTE	LOCATION	MILES	TYPE OF WORK	PROJECT ESTIMATED COSTS X \$1000				
				2021	2022	2023	2024	2025
18	BIG SIOUX RIVER AT SOUTH DAKOTA (STATE SHARE)		BRIDGE DECK OVERLAY					730
75	S OF S 8TH AVE TO FAIRLAMB ST IN ROCK RAPIDS (61) MADISON	0.8	PAVEMENT REHAB	306				
169	NORTH RIVER 3.5 MI N OF N JCT IA 92 (62) MAHASKA		BRIDGE DECK OVERLAY		378			
23	TRIBUTARY OF CEDAR CREEK 0.8 MI N OF CO RD T67		BRIDGE REPLACEMENT			1057		
63	*NW BYPASS OF OSKALOOSA	4.0	BRIDGE NEW CULVERT NEW GRADING MITIGATION RIGHT OF WAY				2037 14152 500	3162
92	MUCHAKINOCK CREEK 1.3 MI W OF IA 163		BRIDGE REPLACEMENT MITIGATION	3899 26				
92	NORTH SKUNK RIVER 2.6 MI E OF E JCT CO RD V13 (63) MARION		BRIDGE REPLACEMENT RIGHT OF WAY		6363 10			
5	S JCT IA 92		BRIDGE DECK OVERLAY			1674		
5	WHITE BREAST CREEK 2.7 MI N OF IA 14 (NB)		BRIDGE DECK OVERLAY					1140
5	WALNUT CREEK 0.9 MI N OF CO RD G76		BRIDGE REPLACEMENT					2394
14	DES MOINES RIVER 1.2 MI N OF CO RD G40		BRIDGE DECK OVERLAY					8860
14	0.6 MI S OF CO RD G18		PIPE CULVERTS RIGHT OF WAY	70 5				
14	BRUSH CREEK 0.2 MI S OF CO RD G28		BRIDGE REPLACEMENT				3500	
92	OLD HIGHWAY 92 3.9 MI E OF E JCT IA 5		BRIDGE DECK OVERLAY				1000	

2021 - 2025 IOWA HIGHWAY PROGRAM

RTE	LOCATION	MILES	TYPE OF WORK	PROJECT ESTIMATED COSTS X \$1000					
				2021	2022	2023	2024	2025	
316	NS AND BNSF RR 2.5 MI N OF IA 5 (64) MARSHALL		BRIDGE DECK OVERLAY						640
14	0.7 MI S OF US 30 (65) MILLS		SLOPE IMPROVEMENT	105					
29	*REST AREA N OF US 34 (NB)		REST AREA IMPROVEMENT		3971				
34	MISSOURI RIVER N OF PLATTSMOUTH NEBRASKA		TRAFFIC SIGNS						300
34	MISSOURI RIVER N OF PLATTSMOUTH NEBRASKA (STATE SHARE)		BRIDGE CLEANING	45	45	45	45	45	
34	DOUGLAS CREEK 0.7 MI E OF W JCT CO RD H34		BRIDGE REHABILITATION	592					
34	BNSF RR 0.9 MI E OF CO RD L55		BRIDGE REHABILITATION	1309					
275	N OF NCL OF TABOR TO US 34 (66) MITCHELL	8.8	PAVE SHOULDER PAVEMENT REHAB	1483 3543					
9	ROCK CREEK 5.8 MI W OF W JCT US 218		BRIDGE DECK OVERLAY			225			
9	WAPSIPINICON RIVER 1.5 MI E OF E JCT CO RD T62		BRIDGE DECK OVERLAY			264			
9	CEDAR RIVER 2.0 MI W OF W JCT US 218		BRIDGE DECK OVERLAY			410			
9	SOAP CREEK 6.1 MI E OF E JCT US 218		BRIDGE DECK OVERLAY			238			
9	LITTLE CEDAR RIVER 4.0 MI E OF E JCT US 218 (67) MONONA		BRIDGE DECK OVERLAY			400			
29	1.5 MI N OF IA 175 TO WOODBURY CO (SB)	13.5	PAVEMENT REHAB						2995
29	CO RD E60 TO CO RD E24 (VAR RAMP LOC)	2.2	PAVEMENT REHAB	1440					
29	1.5 MI N OF IA 175 TO WOODBURY CO (NB)	13.5	PAVEMENT REHAB						3698

2021 - 2025 IOWA HIGHWAY PROGRAM

RTE	LOCATION	MILES	TYPE OF WORK	PROJECT ESTIMATED COSTS X \$1000				
				2021	2022	2023	2024	2025
29	CO RD E24 INTERCHANGE		BRIDGE DECK OVERLAY					640
141	MIDDLE SOLDIER RIVER 1.6 MI E OF IA 183		BRIDGE DECK OVERLAY		377			
175	MISSOURI RIVER E OF DECATUR NEBRASKA (STATE SHARE)		BRIDGE CLEANING	37	37	37	37	37
175	MISSOURI RIVER E OF DECATUR NEBRASKA (STATE SHARE)		BRIDGE REHABILITATION	37	37	37	37	37
175	MCCANDLESS CLEGHORN DITCH 0.6 MI E OF I-29 IN ONAWA		BRIDGE REPLACEMENT			1275		
175	MAPLE RIVER 1.0 MI W OF E JCT IA 141		BRIDGE REPLACEMENT RIGHT OF WAY		2969 10			
175	DITCH 1.9 MI W OF E JCT IA 141		BRIDGE DECK OVERLAY		259			
175	MAPLE RIVER 3.8 MI E OF CO RD L20		BRIDGE DECK OVERLAY			1050		
175	DITCH 3.0 MI E OF CO RD L12 (68) MONROE		BRIDGE DECK OVERLAY			816		
5	0.1 MI S OF CO RD T19		PIPE CULVERTS RIGHT OF WAY	273 6				
34	BNSF RR 4.5 MI W OF IA 5 (69) MONTGOMERY		BRIDGE DECK OVERLAY			443		
34	WEST NODAWAY RIVER 0.3 MI W OF US 71 (EB)		RIGHT OF WAY RIP RAP		4 1155			
34	WEST NODAWAY RIVER 0.3 MI W OF US 71 (EB & WB)		BRIDGE DECK OVERLAY		1342			
34	MIDDLE NODAWAY RIVER 3.0 MI E OF US 71		BRIDGE DECK OVERLAY			638		
34	TARKIO RIVER 0.7 MI W OF CO RD M63		BRIDGE DECK OVERLAY					450
34	W OF IA 48 TO CO RD H34	3.6	GRADE AND PAVE				14022	
48	E NISHNABOTNA RIVER 1.9 MI S OF CO RD H14		BRIDGE DECK OVERLAY	459				

2021 - 2025 IOWA HIGHWAY PROGRAM

RTE	LOCATION	MILES	TYPE OF WORK	PROJECT ESTIMATED COSTS X \$1000					
				2021	2022	2023	2024	2025	
(70) MUSCATINE									
6	IAIS RR 1.2 MI E OF IA 38		BRIDGE DECK OVERLAY			513			
6	1.2 MI E OF CO RD X46 TO 1.1 MI W OF IA 38		RIGHT OF WAY SLOPE IMPROVEMENT	3 268					
6	SUGAR CREEK 1.7 MI W OF W JCT IA 38		BRIDGE DECK OVERLAY			855			
6	SUGAR CREEK 2.3 MI W OF IA 38		BRIDGE DECK OVERLAY		184				
22	WAPSINONOC CREEK 1.6 MI E OF W JCT IA 70		BRIDGE DECK OVERLAY				600		
92	MISSISSIPPI RIVER IN MUSCATINE (STATE SHARE)		BRIDGE CLEANING	25	25	25	25	25	
92	MISSISSIPPI RIVER IN MUSCATINE (STATE SHARE)		BRIDGE REHABILITATION				200		
(71) O'BRIEN									
10	0.35 MI S OF SUTHERLAND		CULVERT EXTENSION RIGHT OF WAY	170 5					
10	MUD CREEK 1.9 MI W OF CO RD L48		BRIDGE REPLACEMENT RIGHT OF WAY			1446 10			
59	DRY RUN 5.1 MI N OF N JCT IA 10		BRIDGE DECK OVERLAY	450					
59	DRY RUN 0.4 MI N OF N JCT IA 10		BRIDGE DECK OVERLAY			360			
59	BRANCH FLOYD RIVER 1.9 MI N OF N JCT US 18		BRIDGE DECK OVERLAY					420	
59	*ABANDONED RR 0.9 MI S OF CO RD B40 (REMOVE BRIDGE)		GRADE AND PAVE RIGHT OF WAY	3179 10					
(73) PAGE									
59	EAST NISHNABOTNA RIVER 1.0 MI N OF IA 48		BRIDGE REPLACEMENT RIGHT OF WAY		40	6475			
(74) PALO ALTO									
4	DITCH 3.0 MI N OF N JCT US 18		BRIDGE DECK OVERLAY				300		

2021 - 2025 IOWA HIGHWAY PROGRAM

RTE	LOCATION	MILES	TYPE OF WORK	PROJECT ESTIMATED COSTS X \$1000				
				2021	2022	2023	2024	2025
18	PRAIRIE CREEK 2.8 MI W OF W JCT IA 15		BRIDGE REPLACEMENT				950	
18	W FORK DES MOINES RIVER 2.5 MI E OF W JCT IA 4		BRIDGE DECK OVERLAY		446			
18	CYLINDER CREEK AT W JCT CO RD N60		BRIDGE REPLACEMENT RIGHT OF WAY		1430 10			
	(75) PLYMOUTH							
3	STREAM 1.0 MI W OF CO RD K42		BRIDGE DECK OVERLAY	103				
3	MINK CREEK 0.4 MI W OF CO RD K42		BRIDGE DECK OVERLAY		294			
12	NEAR N JCT CO RD K18		RIP RAP			1200		
12	E JCT IA 3 IN AKRON TO IA 10 IN HAWARDEN	13.0	PAVEMENT REHAB	1000				
12	INDIAN CREEK 4.0 MI N OF CO RD C16		BRIDGE REPLACEMENT RIGHT OF WAY	2345 10				
75	N OF MAPLE ST IN HINTON TO S OF 2ND ST IN MERRILL (NB)	6.4	CULVERT REPLACEMENT GRADE AND PAVE RIGHT OF WAY			2832 18961 250		
75	WOODBURY CO TO S OF W GROVER ST IN HINTON (NB)		EROSION CONTROL	382				
75	N OF MAPLE ST IN HINTON TO S OF 2ND ST IN MERRILL (SB)	6.4	CULVERT REPLACEMENT EROSION CONTROL GRADE AND PAVE			3406 17460	374	
75	HINTON TO MERRILL (SB)	6.0	PAVEMENT REHAB	715				
140	CLEAR CREEK 2.8 MI S OF IA 3		BRIDGE DECK OVERLAY			180		
140	RATHBURN CREEK 3.3 MI S OF CO RD C38		BRIDGE DECK OVERLAY			235		
140	W FORK LITTLE SIOUX RIVER 1.5 MI N OF CO RD C66		BRIDGE DECK OVERLAY			531		
404	FLOYD RIVER 0.4 MI N OF IA 3 (SB)		BRIDGE DECK OVERLAY		330			

2021 - 2025 IOWA HIGHWAY PROGRAM

RTE	LOCATION	MILES	TYPE OF WORK	PROJECT ESTIMATED COSTS X \$1000					
				2021	2022	2023	2024	2025	
(76) POCAHONTAS									
3	BIG CEDAR CREEK 6.3 MI W OF IA 4		BRIDGE REPLACEMENT					950	
(77) POLK									
6	IA 28 TO E OF MLK JR PKWY IN DES MOINES	2.6	PAVEMENT REHAB RIGHT OF WAY	1800 6					
6	NW 128TH ST IN CLIVE (STATE SHARE)	0.3	GRADE AND PAVE RIGHT OF WAY	500 20					
6	HICKMAN RD TO NW 62ND AVE		TRAFFIC SIGNALS		105				
6	HICKMAN RD TO DOUGLAS AVE IN DES MOINES (STATE SHARE)	1.0	PAVEMENT REHAB RIGHT OF WAY	534 5					
28	RACCOON RIVER 3.7 MI N OF IA 5 (SB)		BRIDGE REPLACEMENT RIGHT OF WAY		6933 10				
35	NE 36TH ST IN ANKENY TO N OF IA 210	7.0	BRIDGE REPLACEMENT CULVERT REPLACEMENT GRADE AND PAVE GRADING PAVING RIGHT OF WAY TRAFFIC SIGNS			7054 300 18259 4000 945		35776	62309 414 414
35	S OF NE 54TH AVE TO 0.5 MI S OF E 1ST ST IN ANKENY	4.7	PAVEMENT REHAB	3935					
35	IN ANKENY FROM N OF ORALABOR RD TO NE 36TH ST	4.0	EROSION CONTROL	285					
35	*I-80/235 INTERCHANGE NE OF DES MOINES	0.9	BRIDGE NEW EROSION CONTROL GRADE AND PAVE GRADING LIGHTING RIGHT OF WAY TRAFFIC SIGNS			35053 6505 1900 600		11210 1192	486 4890
35	IA 160 INTERCHANGE IN ANKENY NB EXIT RAMP		TRAFFIC SIGNALS		50				

2021 - 2025 IOWA HIGHWAY PROGRAM

RTE	LOCATION	MILES	TYPE OF WORK	PROJECT ESTIMATED COSTS X \$1000				
				2021	2022	2023	2024	2025
65	SKUNK RIVER 7.6 MI N OF I-80 (NB)		BRIDGE DECK OVERLAY		463			
65	SE 64TH AVE 1.0 MI N OF IA 5 (NB & SB)		BRIDGE DECK OVERLAY			1413		
65	IA 163 SB RAMP IN PLEASANT HILL (STATE SHARE)		GRADE AND PAVE	300				
69	FOURMILE CREEK 0.8 MI S OF CO RD F22		BRIDGE REPLACEMENT RIGHT OF WAY		6	1315		
69	FOURMILE CREEK 0.3 MI N OF CO RD F22		BRIDGE REPLACEMENT			1255		
69	DES MOINES RIVER TO N OF MAURY AVE IN DES MOINES (STATE SHARE)	1.0	PAVEMENT WIDEN RIGHT OF WAY TRAFFIC SIGNALS		500 2 250			
69	*I-80 TO SE 33RD ST IN ANKENY	3.6	EROSION CONTROL GRADE AND PAVE MITIGATION TRAFFIC SIGNALS TRAFFIC SIGNS	19083 18 750 50	200			
69	FOURMILE CREEK 0.1 MI S OF CO RD F22		BRIDGE REPLACEMENT			1198		
69	DES MOINES RIVER 1.4 MI S OF I-235 IN DES MOINES		BRIDGE REPLACEMENT					21520
80	NE I-35/235 INTERCHANGE TO W US 65		BARRIER RAIL		400			
80	NW 72ND ST 1.0 MI W OF IA 28 (EB & WB)		BRIDGE REHABILITATION				1500	
80	I-35/235 INTERCHANGE NE OF DES MOINES TO US 65 (WB)		BRIDGE REPLACEMENT GRADING PAVING RIGHT OF WAY TRAFFIC SIGNS			7879 11800		7900 2500
80	DOUGLAS AVE TO E OF 100TH ST	0.6	EROSION CONTROL TRAFFIC SIGNS	250 650				

2021 - 2025 IOWA HIGHWAY PROGRAM

RTE	LOCATION	MILES	TYPE OF WORK	PROJECT ESTIMATED COSTS X \$1000				
				2021	2022	2023	2024	2025
80	UNIVERSITY AVE TO N OF DOUGLAS AVE		BRIDGE REPLACEMENT					3919
			BRIDGE WIDENING					3726
			CULVERT EXTENSION					153
			GRADE AND PAVE					17400
			RIGHT OF WAY					1800
			TRAFFIC SIGNS					960
141	NW 121ST ST INTERSECTION INCL LOCAL RD CONNECTIONS	1.0	GRADE AND PAVE				7665	
			LIGHTING				60	
			RIGHT OF WAY				400	
			TRAFFIC SIGNS				150	
141	IA 44 INTERCHANGE IN GRIMES (EB & WB)		BRIDGE DECK OVERLAY				1050	
235	SW I-35/80 INTERCHANGE TO NE I-35/80 INTERCHANGE		BARRIER RAIL	300				
235	SW I-35/80 INTERCHANGE TO NE I-35/80 INTERCHANGE		LANDSCAPING	100	100	100	100	125
235	E 6TH ST, E 9TH ST, E 12TH ST, AND US 69 IN DES MOINES		BRIDGE PAINTING					2140
415	CO RD R6F/NW BEAVER DR INTERSECTION (STATE SHARE)	0.2	GRADE AND PAVE	500				
415	DITCH 0.6 MI S OF I-35/80		CULVERT REPAIR	46				
	(78) POTTAWATTAMIE							
29	25TH ST 1.0 MI S OF N 16TH ST IN COUNCIL BLUFFS (NB & SB)		BRIDGE REHABILITATION					1900
29	DITCH 0.5 MI S OF I-880		BRIDGE REPLACEMENT		1703			
29	DITCH 1.6 MI S OF I-880		BRIDGE REPLACEMENT		912			
29	DITCH 2.4 MI S OF I-880		BRIDGE REPLACEMENT		1207			
			TRAFFIC SIGNS		60			
29	CO RD G12 0.4 MI N OF I-880	0.5	BRIDGE REPLACEMENT		1684			
			GRADE AND PAVE		1775			
			LIGHTING		80			
			TRAFFIC SIGNS		250			
29	CC RR 2.1 MI N OF US 6 IN COUNCIL BLUFFS (SB)		BRIDGE REHABILITATION					3170

2021 - 2025 IOWA HIGHWAY PROGRAM

RTE	LOCATION	MILES	TYPE OF WORK	PROJECT ESTIMATED COSTS X \$1000				
				2021	2022	2023	2024	2025
59	AT JCT IA 92		BRIDGE REPLACEMENT					2540
59	CO RD G30 TO SCL OF AVOCA	5.4	PAVEMENT REHAB	3449				
59	E BRANCH W NISHNABOTNA RIVER 1.0 MI S OF IA 83		BRIDGE REPLACEMENT			2875		
59	I-80 INTERCHANGE AT AVOCA (NB & SB)		BRIDGE DECK OVERLAY		647			
59	STREAM 0.2 MI S OF CO RD G30 IN HANCOCK		BRIDGE REPLACEMENT	879				
59	STREAM 2.4 MI N OF IA 92		BRIDGE DECK OVERLAY		138			
80	0.4 MI E OF I-880 TO 0.1 MI W OF SILVER CREEK BRIDGE (WB)	7.0	PAVEMENT PLANING					1053
80	CO RD G30 INTERCHANGE		BRIDGE DECK OVERLAY					800
80	24TH ST TO INDIAN CREEK IN COUNCIL BLUFFS	0.7	GRADING			1750		
80	FRANKLIN AVE TO US 6 IN COUNCIL BLUFFS		PAVEMENT REHAB					3658
80	WB REST AREA 1.0 MI N OF CO RD G30 N OF UNDERWOOD		REST AREA IMPROVEMENT					4336
80	I-29/80/480 INTERSTATES IN COUNCIL BLUFFS (CBIS) (STATE SHARE)	4.0	BRIDGE PAINTING		240	290	650	
			BRIDGE REPLACEMENT	47469	81950			
			GRADE AND PAVE	114057	41575	337		
			GRADING		500			
			LANDSCAPING	1950	916	1431	1783	
			LIGHTING	2206	6240			
			NOISE WALL		966			
			PAVEMENT MARKINGS	440	715	175	1025	
			TRAFFIC SIGNALS	480	3293			
			TRAFFIC SIGNS	5490	2345	1950	1130	
80	IDLEWOOD RD 4.6 MI E OF US 6 (EB & WB)		BRIDGE DECK OVERLAY				1600	
80	0.1 MI W OF SILVER CREEK BRIDGE TO CASS CO (EB & WB)	14.6	PAVEMENT REHAB					5583
80	ABANDONED RR 3.0 MI E OF I-880 (BRIDGE REMOVAL EB & WB)		GRADE AND PAVE					520
80	MCPHERSON AVE 1.6 MI W OF US 6 (WB)		BRIDGE DECK OVERLAY					660

2021 - 2025 IOWA HIGHWAY PROGRAM

RTE	LOCATION	MILES	TYPE OF WORK	PROJECT ESTIMATED COSTS X \$1000					
				2021	2022	2023	2024	2025	
80	0.4 MI E OF I-880 TO 0.1 MI W OF SILVER CREEK BRIDGE (EB & WB)	7.0	PAVEMENT REHAB						2692
80	W NISHNABOTNA RIVER TO 1.0 MI E OF REST AREA (WB)	5.6	PAVEMENT REHAB		1406				
80	KEG CREEK 0.8 MI E OF CO RD L66 (EB & WB)		BRIDGE REHABILITATION						2540
80	CO RD M16 INTERCHANGE AT SHELBY		BRIDGE DECK OVERLAY		272				
80	I-880 INTERCHANGE (WB)		BRIDGE DECK OVERLAY	774					
80	CO RD G30 TO CO RD L66	12.1	GUARDRAIL	2000					
80	MISSOURI RIVER IN COUNCIL BLUFFS (EB & WB) (STATE SHARE)		BRIDGE CLEANING	42	42	42	42	42	
92	INDIAN CREEK 0.7 MI W OF CO RD M47		BRIDGE REPLACEMENT						760
92	HARRY LANGDON BLVD IN COUNCIL BLUFFS TO 0.3 MI E OF STATE ORCHARD RD	2.1	PAVEMENT REHAB	2861					
92	JORDAN CREEK 3.5 MI E OF US 59		BRIDGE DECK OVERLAY		371				
92	GRAYBILL CREEK 1.2 MI E OF E JCT US 59		BRIDGE DECK OVERLAY			573			
92	SILVER CREEK 2.8 MI E OF TREYNOR		BRIDGE DECK OVERLAY				400		
275	MISSOURI RIVER IN COUNCIL BLUFFS (STATE SHARE)		BRIDGE CLEANING	57	57	57	57	57	
480	MISSOURI RIVER IN COUNCIL BLUFFS (STATE SHARE)		BRIDGE CLEANING BRIDGE DECK OVERLAY BRIDGE PAINTING	30 1186	30	30	30	30	30
680	MISSOURI RIVER IN COUNCIL BLUFFS (EB & WB) (STATE SHARE)		BRIDGE CLEANING	48	48	48	48	48	
680	AT W JCT I-29 (EB & WB)		BRIDGE DECK OVERLAY				2000		
880	MOSQUITO CREEK 0.5 MI E OF IA 191 (WB)		BRIDGE REHABILITATION			1000			
880	POTATO CREEK 0.8 MI E OF CO RD L34 (EB & WB)		BRIDGE DECK OVERLAY	1330					

2021 - 2025 IOWA HIGHWAY PROGRAM

RTE	LOCATION	MILES	TYPE OF WORK	PROJECT ESTIMATED COSTS X \$1000					
				2021	2022	2023	2024	2025	
(79) POWESHIEK									
6	ROCK CREEK 0.7 MI E OF W JCT IA 21		BRIDGE DECK OVERLAY		220				
6	PENROSE ST TO OAK ST IN GRINNELL		GRADING RIGHT OF WAY	175 20					
63	W JCT US 6 TO SCL TAMA	14.3	EROSION CONTROL GRADE AND PAVE RIGHT OF WAY TRAFFIC SIGNS				10657 20 100		374
80	1.0 MI W OF IA 146 TO 2.0 MI E OF IA 146	3.0	BRIDGE REPLACEMENT EROSION CONTROL GRADE AND PAVE LIGHTING PAVING TRAFFIC SIGNS		6414 10374 82 8360 82		358		
80	1.1 MI W OF US 63 AND 0.7 MI E OF IA 21		RIP RAP	60					
80	1.0 MI E OF US 63 TO E OF IOWA CO	12.0	PAVEMENT PLANING		2500				
(80) RINGGOLD									
169	STREAM 0.1 MI N OF MISSOURI		BRIDGE REPLACEMENT				920		
169	MIDDLE FORK GRAND RIVER 5.3 MI S OF IA 2		BRIDGE REPLACEMENT	1551					
(81) SAC									
20	W OF ADAMS AVE TO W OF US 71		MITIGATION		164				
39	PORTER CREEK 2.4 MI S OF CO RD D59		BRIDGE REPLACEMENT RIGHT OF WAY				617 1		
471	DITCH 0.2 MI N OF CO RD D36		CULVERT REPAIR						330
(82) SCOTT									
6	I-280 INTERCHANGE IN DAVENPORT		BRIDGE REHABILITATION		1373				

2021 - 2025 IOWA HIGHWAY PROGRAM

RTE	LOCATION	MILES	TYPE OF WORK	PROJECT ESTIMATED COSTS X \$1000				
				2021	2022	2023	2024	2025
6	0.1 MI E OF IA 461 TO W OF ELMORE AVE IN DAVENPORT		PIPE CULVERTS	173				
22	DODGE CREEK 1.1 MI S OF CO RD Y48		BRIDGE DECK OVERLAY		415			
61	210TH ST 1.1 MI N OF I-80 (RAMP)		BRIDGE REHABILITATION					1900
61	N OF I-80 TO 0.3 MI S OF WAPSIPINICON RIVER		PIPE CULVERTS RIGHT OF WAY			807 10		
67	MISSISSIPPI RIVER IN DAVENPORT (STATE SHARE)		BRIDGE CLEANING	25	25	25	25	25
67	MISSISSIPPI RIVER IN DAVENPORT (STATE SHARE)		BRIDGE REHABILITATION		1000			
67	EAST RIVER ST TO FOREST RD IN DAVENPORT		MISCELLANEOUS	2374				
67	MISSISSIPPI RIVER IN DAVENPORT (STATE SHARE)		BRIDGE PAINTING			3000		
74	I-80 TO 0.6 MI S OF US 6/KIMBERLY RD INTERCHANGE	3.5	PAVEMENT REHAB		3190			
74	MISSISSIPPI RIVER IN BETTENDORF (NB & SB) (STATE SHARE)		BRIDGE CLEANING	50	50	50	50	50
74	IN BETTENDORF AND DAVENPORT (CENTRAL SECTION) (STATE SHARE)	1.2	BRIDGE NEW BRIDGE REMOVAL BRIDGE REPLACEMENT LANDSCAPING TRAFFIC SIGNS	185 68922 600	10825 3936 800			
80	E OF IA 130 IN DAVENPORT TO CO RD Z30 (EB)	9.4	PAVEMENT REHAB					7151
80	MISSISSIPPI RIVER IN LE CLAIRE (STATE SHARE)		BRIDGE CLEANING	100	100	100	100	100
80	SW 35TH ST 1.6 MI W OF US 67 IN LE CLAIRE		BRIDGE DECK OVERLAY	200				
80	WISCONSIN AVE 1.4 MI W OF IA 130		BRIDGE DECK OVERLAY				120	
80	MISSISSIPPI RIVER IN LE CLAIRE (STATE SHARE)		BRIDGE REHABILITATION	125				
80	MISSISSIPPI RIVER IN LE CLAIRE (STATE SHARE)		BRIDGE REPLACEMENT					50000
80	UTICA RIDGE RD 3.3 MI E OF US 61		BRIDGE DECK OVERLAY				280	
280	*MISSISSIPPI RIVER IN DAVENPORT (STATE SHARE)		BRIDGE REHABILITATION	17000				

2021 - 2025 IOWA HIGHWAY PROGRAM

RTE	LOCATION	MILES	TYPE OF WORK	PROJECT ESTIMATED COSTS X \$1000				
				2021	2022	2023	2024	2025
280	MISSISSIPPI RIVER IN DAVENPORT (STATE SHARE)		BRIDGE CLEANING	35	35	35	35	35
280	*W OF IA 22 TO MISSISSIPPI RIVER (EB & WB)	0.7	GRADE AND PAVE	4024				
280	*MISSISSIPPI RIVER IN DAVENPORT (STATE SHARE)		BRIDGE PAINTING	1000				
280	DME RR 9.1 MI S OF I-80		BRIDGE DECK OVERLAY	1250				
280	I-280 EB OVER I-280 WB AT I-80 INTERCHANGE		BRIDGE DECK OVERLAY				300	
461	DUCK CREEK 0.3 MI S OF US 6 IN DAVENPORT (SB)		BRIDGE REPLACEMENT					3449
461	DME RR 1.0 MI E OF IA 22 IN DAVENPORT		BRIDGE DECK OVERLAY				1500	
461	DUCK CREEK 0.4 MI S OF US 6 IN DAVENPORT (NB)		BRIDGE REPLACEMENT			3768		
	(83) SHELBY							
44	MOSQUITO CREEK 0.3 MI E OF IA 191		BRIDGE DECK OVERLAY			1102		
	(84) SIOUX							
10	ORANGE CITY SLOUGH 4.5 MI E OF US 75		BRIDGE DECK OVERLAY					380
10	BIG SIOUX RIVER AT SOUTH DAKOTA (STATE SHARE)		BRIDGE DECK OVERLAY				1300	
10	IA 12 IN HAWARDEN TO US 75	20.9	PAVE SHOULDER PAVEMENT REHAB RIGHT OF WAY	2492 4933 2				
10	IA 12 IN HAWARDEN TO NEAR OHIO AVE	5.0	PAVE SHOULDER	893				
12	DRY CREEK 0.3 MI S OF IA 10 IN HAWARDEN		BRIDGE DECK OVERLAY	339				
75	IN SIOUX CENTER (STATE SHARE)	3.0	GRADE AND PAVE RIGHT OF WAY			20000		
	(85) STORY				250			
30	CO RD S14 INTERSECTION IN NEVADA	0.2	BRIDGE NEW GRADE AND PAVE			2588 3100		

2021 - 2025 IOWA HIGHWAY PROGRAM

RTE	LOCATION	MILES	TYPE OF WORK	PROJECT ESTIMATED COSTS X \$1000				
				2021	2022	2023	2024	2025
30	0.5 MI E OF I-35 TO E OF 590TH AVE	3.0	BRIDGE NEW EROSION CONTROL GRADING LIGHTING PAVING RIGHT OF WAY TRAFFIC SIGNS			2737 7508 4000 282	93 9942 261	374
30	SOUTH SKUNK RIVER 1.2 MI W OF I-35 (EB & WB)		BRIDGE REPLACEMENT					12541
35	US 30 TO CO RD D59 (SB)		PAVEMENT PLANING			2400		
35	SE RAMP OF THE US 30 INTERCHANGE		GRADING RIGHT OF WAY	146 1				
35	US 30 AND CO RD E15 INTERCHANGE RAMPS		PAVEMENT REHAB		1800			
35	SB REST AREA LAGOON		GRADING	52				
65	0.5 MI S OF US 30 TO IA 175 IN HUBBARD	21.0	PAVEMENT REHAB	6767				
69	WALNUT CREEK 0.2 MI N OF CO RD E57		BRIDGE REPLACEMENT				1000	
69	GRAND AVE IN AMES 0.1 MI N OF LINCOLN WAY (86) TAMA		BRIDGE DECK OVERLAY		265			
30	TAMA BYPASS TO W OF IA 21	11.5	CULVERT EXTENSION EROSION CONTROL GRADING PIPE CULVERTS		532 8629 321		328	
30	W OF IA 21 TO 11TH AVE DR	1.0	BRIDGE NEW CULVERT REPLACEMENT GRADE AND PAVE LIGHTING TRAFFIC SIGNS		2438 1251 14456 56 202			
63	WOLF CREEK 0.3 MI N OF IA 8 IN TRAER		BRIDGE DECK OVERLAY			820		
63	S OF TAMA (VAR LOC)		PIPE CULVERTS	30				

2021 - 2025 IOWA HIGHWAY PROGRAM

RTE	LOCATION	MILES	TYPE OF WORK	PROJECT ESTIMATED COSTS X \$1000				
				2021	2022	2023	2024	2025
(87) TAYLOR								
148	MIDDLE BRANCH 102 RIVER 2.8 MI S OF CO RD J20		BRIDGE DECK OVERLAY					300
(88) UNION								
34	FOUR MILE CREEK 2.0 MI E OF E JCT US 169		BRIDGE DECK OVERLAY					600
34	W JCT US 169 IN AFTON	0.2	GRADE AND PAVE	376				
169	ABANDONED RR 2.8 MI N OF N JCT US 34 (REMOVE BRIDGE)	0.2	GRADE AND PAVE			1000		
(89) VAN BUREN								
1	LITTLE LICK CREEK 1.2 MI N OF S JCT IA 16		BRIDGE REPLACEMENT				4408	
1	0.1 MI N OF FRANKLIN ST IN KEOSAUQUA		CULVERT REPLACEMENT RIGHT OF WAY	730 3				
2	CO RD W40 TO PARK ST IN DONNELLSON	15.7	PAVE SHOULDER PAVEMENT REHAB RIGHT OF WAY	1000 1711 10				
2	FOX RIVER 1.5 MI E OF CO RD V64		BRIDGE REHABILITATION					1214
81	MISSOURI TO 0.3 MI S OF IA 2	1.9	PAVEMENT REHAB	126				
(90) WAPELLO								
34	BEAR CREEK 1.2 MI W OF CO RD H35		BRIDGE DECK OVERLAY		489			
34	BNSF RR 1.2 E OF W JCT US 63 IN OTTUMWA (EB & WB)		BRIDGE REHABILITATION					2994
34	E MAIN ST 1.4 MI E OF W JCT US 63 IN OTTUMWA		BRIDGE DECK OVERLAY	252				
34	BARDELL ST 0.5 MI E OF IA 149 IN OTTUMWA (WB)		BRIDGE DECK OVERLAY		262			
34	SOUTH AVERY CREEK 0.7 MI E OF CO RD T61		BRIDGE DECK OVERLAY				645	
63	LITTLE SOAP CREEK 1.9 MILES N OF DAVIS CO		BRIDGE REHABILITATION				1777	

2021 - 2025 IOWA HIGHWAY PROGRAM

RTE	LOCATION	MILES	TYPE OF WORK	PROJECT ESTIMATED COSTS X \$1000				
				2021	2022	2023	2024	2025
63	VILLAGE CREEK 3.1 MI S OF US 34 (91) WARREN		BRIDGE WIDENING			1902		
5	MIDDLE RIVER 1.5 MI S OF CO RD G16 (NB & SB)		BRIDGE DECK OVERLAY	534				
5	SOUTH RIVER 0.2 MI N OF CO RD S31 (NB)		BRIDGE REPLACEMENT					3971
5	COAL CREEK 0.8 MI N OF IA 316 (NB)		BRIDGE DECK OVERLAY			670		
35	1.8 MILES S OF CO RD G14 TO 0.25 MI N OF ADAMS ST (NB)	3.3	GRADE AND PAVE TRAFFIC SIGNS					23465 400
35	N OF IA 92 TO S OF NORTH RIVER (SB)	3.5	BRIDGE REPLACEMENT GRADE AND PAVE RIGHT OF WAY TRAFFIC SIGNS			1843 19145 200 50		
35	*N OF NORTH RIVER TO S OF BADGER CREEK (SB)	2.6	BRIDGE REPLACEMENT GRADE AND PAVE MITIGATION TRAFFIC SIGNS	1615 12466 223 35				
35	CLARKE CO TO CLANTON CREEK (NB & SB)	11.6	PAVEMENT REHAB					8688
35	CO RD G64 INTERCHANGE		BRIDGE DECK OVERLAY		422			
35	CO RD G50 INTERCHANGE 4.7 MI S OF IA 92		BRIDGE DECK OVERLAY		385			
65	OTTER CREEK 1.6 MI S OF CO RD G58		BRIDGE REPLACEMENT				2200	
69	120TH AVE 0.75 MI N OF CO RD G64 (92) WASHINGTON		RIGHT OF WAY	10				
22	BULGERS RUN 4.8 MI E OF IA 1		CULVERT REPLACEMENT RIGHT OF WAY	954 10				
22	9TH ST IN KALONA TO E OF BOISE ST IN RIVERSIDE	7.0	PAVE SHOULDER	2103				

2021 - 2025 IOWA HIGHWAY PROGRAM

RTE	LOCATION	MILES	TYPE OF WORK	PROJECT ESTIMATED COSTS X \$1000				
				2021	2022	2023	2024	2025
92	E OF US 218 TO IA 70 IN COLUMBUS JUNCTION	2.8	CULVERT REPLACEMENT EROSION CONTROL GRADE AND PAVE MITIGATION RIGHT OF WAY TRAFFIC SIGNS			224		279
218	N FORK LONG CREEK 1.0 MI S OF IA 92 (NB) (93) WAYNE		BRIDGE DECK OVERLAY		337			
2	JACKSON CREEK 3.8 MI W OF CO RD S56		BRIDGE DECK OVERLAY				350	
2	STEEL CREEK 2.0 MI E OF CO RD R69		BRIDGE DECK OVERLAY	628				
65	CALEB CREEK 2.0 MI S OF CO RD J46		BRIDGE REPLACEMENT			2557		
65	STREAM 0.3 MI N OF CO RD J54 (94) WEBSTER		CULVERT REPAIR RIGHT OF WAY		260			
					2			
7	NORTH LIZARD CREEK 0.5 MI W OF US 169		BRIDGE DECK OVERLAY		822			
7	SOUTH LIZARD CREEK 0.8 MI E OF W JCT CO RD P29		BRIDGE DECK OVERLAY			625		
20	APPROX 1 MI E OF CO RD P59		SLOPE IMPROVEMENT	294				
20	DES MOINES RIVER 2.6 MI E OF US 169 (WB)		BRIDGE DECK OVERLAY	774				
20	CO RD D20 AND UP RR 0.4 MI E OF CO RD D36 (EB)		BRIDGE DECK OVERLAY			1338		
175	ECL OF LOHRVILLE TO GOWRIE	13.6	PAVEMENT REHAB	4494				
175	DITCH #52 0.8 MI E OF CO RD P29		BRIDGE REPLACEMENT					510
175	0.26 MI E OF THE DES MOINES RIVER		RIP RAP	156				
926	BUSINESS US 20 OVER CN RR AND 7TH ST 1.5 MI N OF S JCT US 169 IN FORT DODGE (EB)		BRIDGE DECK OVERLAY					2060

2021 - 2025 IOWA HIGHWAY PROGRAM

RTE	LOCATION	MILES	TYPE OF WORK	PROJECT ESTIMATED COSTS X \$1000				
				2021	2022	2023	2024	2025
926	BUSINESS US 20 OVER DES MOINES RIVER AND B AVE 1.3 MI N OF S JCT US 169 IN FORT DODGE (EB)		BRIDGE DECK OVERLAY					1370
926	BUSINESS US 20 OVER CN RR AND 7TH ST 1.5 MI N OF S JCT US 169 (WB)		BRIDGE REPLACEMENT				8000	
926	BUSINESS US 20 OVER DES MOINES RIVER AND B AVE 1.3 MI N OF S JCT US 169 (WB)		BRIDGE REPLACEMENT				6500	
(95) WINNEBAGO								
9	N US 69 INTERSECTION NEAR LELAND		TRAFFIC SIGNS				40	
69	N 9TH AVE IN LAKE MILLS TO MINNESOTA	5.2	PAVEMENT REHAB	1460				
69	PIKE RUN CREEK 0.5 MI N OF N JCT IA 9		BRIDGE DECK OVERLAY				450	
(96) WINNESHIEK								
9	TROUT CREEK 6.1 MI E OF US 52		BRIDGE DECK OVERLAY					470
52	UPPER IOWA RIVER 1.8 MI N OF IA 9		BRIDGE DECK OVERLAY		332			
52	STREAM AND TWIN SPRINGS RD 0.6 MI N OF IA 9		BRIDGE DECK OVERLAY	427				
150	FAYETTE CO TO SCL OF CALMAR	7.1	PAVE SHOULDER PAVEMENT REHAB	1399 4011				
(97) WOODBURY								
20	PROPOSED RD 0.5 MI W OF IA 12 (EB & WB)		BRIDGE DECK OVERLAY				700	
20	SERGEANT RD 2.1 MI W OF IA 12 (EB & WB)		BRIDGE DECK OVERLAY				1000	
20	ABANDONED RR 0.1 MI E OF CO RD D25 (REMOVE BRIDGE)	0.3	GRADE AND PAVE			2700		
20	US 75/IA 12 IN SIOUX CITY TO LITTLE WHISKEY CR (EB & WB)	2.0	GRADE AND PAVE			12554		
20	US 75/IA 12 INTERCHANGE IN SIOUX CITY		LIGHTING	302				
29	UP RR 1.9 MI S OF US 75 (NB/SB)		BRIDGE DECK OVERLAY	540				

2021 - 2025 IOWA HIGHWAY PROGRAM

RTE	LOCATION	MILES	TYPE OF WORK	PROJECT ESTIMATED COSTS X \$1000					
				2021	2022	2023	2024	2025	
29	MONONA CO TO S OF SERGEANT BLUFF INTERCHANGE (SB)	13.9	PAVEMENT REHAB		2842				
29	CO RD K25 4.7 MI S OF US 20		BRIDGE DECK OVERLAY		160				
29	I-129 INTERCHANGE IN SIOUX CITY		LIGHTING	1492					
29	RECONSTRUCTION IN SIOUX CITY	12.0	EROSION CONTROL	209					
29	IA 141 INTERCHANGE	0.2	BRIDGE REPLACEMENT			3208			
			EROSION CONTROL				249		
			GRADE AND PAVE			11862			
			LIGHTING			70			
			RIGHT OF WAY		5				
			TRAFFIC SIGNS			100			
29	8TH ST 2.0 MI S OF US 20 (NB/SB)		BRIDGE DECK OVERLAY	480					
31	LITTLE SIOUX RIVER 0.8 MI S OF US 20		BRIDGE DECK OVERLAY		774				
31	STREAM 3.2 MI S OF CO RD D22		BRIDGE DECK OVERLAY					400	
31	STREAM 1.9 MI N OF CO RD D30		BRIDGE DECK OVERLAY					400	
77	MISSOURI RIVER IN SIOUX CITY (STATE SHARE)		BRIDGE CLEANING	36	36	36	36	36	36
129	MISSOURI RIVER IN SIOUX CITY (STATE SHARE)		BRIDGE DECK OVERLAY	4970					
129	MISSOURI RIVER IN SIOUX CITY (STATE SHARE)		BRIDGE CLEANING		50	50	50	50	50
175	REYNOLDS CREEK 1.6 MI W OF CO RD L37		BRIDGE DECK OVERLAY						320
	(98) WORTH								
9	WILLOW CREEK 0.4 MI W OF I-35		BRIDGE DECK OVERLAY			200			
9	STREAM 1.3 MI E OF US 65		BRIDGE DECK OVERLAY		295				
9	1ST ST IN FERTILE TO I-35	4.3	PAVEMENT REHAB	1748					
9	I-35 INTERCHANGE		BRIDGE DECK OVERLAY		927				

2021 - 2025 IOWA HIGHWAY PROGRAM

RTE	LOCATION	MILES	TYPE OF WORK	PROJECT ESTIMATED COSTS X \$1000				
				2021	2022	2023	2024	2025
9	BEAVER CREEK 0.5 MI W OF CO RD S18		BRIDGE REPLACEMENT RIGHT OF WAY				902	
					10			
35	1.0 MI N OF IA 9 TO MINNESOTA (99) WRIGHT	13.9	PAVEMENT REHAB	1542				
17	HAMILTON CO TO SCL OF EAGLE GROVE	6.8	PAVE SHOULDER PAVEMENT REHAB	800 2665				
17	PRAIRIE CREEK 0.9 MI N OF CO RD C26		BRIDGE REPLACEMENT MITIGATION RIGHT OF WAY		2201 120 5			
69	N OF UP RR TO N JCT CO RD C20	0.8	BRIDGE REPLACEMENT GRADE AND PAVE MITIGATION	4475 4559 169				
69	DRAINAGE DITCH 5 3.7 MI S OF IA 3		BRIDGE REPLACEMENT				501	

2021 - 2025 IOWA HIGHWAY PROGRAM

RTE	LOCATION	MILES	TYPE OF WORK	PROJECT ESTIMATED COSTS X \$1000				
				2021	2022	2023	2024	2025
	(00) STATEWIDE							
	STATEWIDE INTERSTATE GUARDRAIL REPAIR		GUARDRAIL REPAIR	865	865	865	865	865
	STATEWIDE INTERSTATE LIGHTING		LIGHTING	500	500	500	500	500
	STATEWIDE INTERSTATE REST AREA MAINTENANCE		REST AREA IMPROVEMENT	6000	6000	6000	6000	6000
	STATEWIDE INTERSTATE SIGNING		TRAFFIC SIGNS	1000	1000	1000	1000	1000
	NON-INTERSTATE PAVEMENT MODERNIZATION		PAVEMENT REHAB	0	115000	140000	145000	150000
	STATEWIDE SAFETY SPECIFIC		PAVING	1250	20166	25000	25000	25000
	AMERICANS WITH DISABILITIES ACT		MISCELLANEOUS	3000	3000	3000	3000	3000
	CONSTRUCTION INDUSTRY TRAINING PROGRAM		MISCELLANEOUS	1000	1000	1000	1000	1000
	COOPERATIVE CITY/COUNTY/STATE HIGHWAY RESEARCH		MISCELLANEOUS	1500	1500	1500	1500	1500
	EMERGENCY & CONTINGENCY - U-STEP/C-STEP		MISCELLANEOUS	6000	6000	6000	6000	6000
	POST LETTING PROJECT COST		MISCELLANEOUS	20000	20000	20000	20000	20000
	PREVOCATIONAL TRAINING AND DBE SUPPORT SERVICES		MISCELLANEOUS	360	360	360	360	360
	SCENIC BYWAY PROGRAM		MISCELLANEOUS	500	500	500	500	500
	STATEWIDE CONSULTANT SERVICES		OUTSIDE SERVICES ENGINEERING	85000	85000	85000	85000	85000
	STATEWIDE CONTRACT MAINTENANCE		MISCELLANEOUS	35350	35350	35350	35350	35350
	STATEWIDE RAILROAD CROSSINGS		MISCELLANEOUS	500	500	500	500	500
	STATEWIDE ROADSIDE IMPROVEMENT		LANDSCAPING	2500	2500	2500	2500	2500
	STATEWIDE TRAFFIC CONTROL DEVICES		TRAFFIC SIGNS	10000	10000	10000	10000	10000
	STATEWIDE INTERSTATE PAVEMENT MAINTENANCE		PAVEMENT REHAB	9500	9500	9500	9500	9500

Cooperative State Traffic Engineering Program (U-STEP and C-STEP)

In 1977 a special purpose safety program was established by the Commission as a means of reducing crashes and improving operations on the urban extensions of the State Primary Road System. The Urban-State Traffic Engineering Program (U-STEP) was established to share the construction cost of traffic engineering improvements at spot locations, such as intersections or other bottlenecks. This program has funded new or remodeled traffic signal systems, interconnection or coordination of signals, intersection reconstruction, construction of turning lanes, bottleneck elimination, widening or adding lanes for through traffic, and other safety-related improvements.

Effective January 1, 1983, the Commission established the County-State Traffic Engineering Program (C-STEP) to join with interested counties in resolving similar problems outside of the cities. The state share of the construction and right-of-way costs for both U-STEP and C-STEP spot

improvement projects has been set at 55 percent, with the local jurisdiction furnishing the engineering and project supervision. Some improvements of larger scope, requiring linear, rather than spot improvements, are also eligible. Projects are approved by the Iowa DOT's chief engineer.

Many candidate projects have been identified as a result of a state-federal Traffic Engineering Assistance Program (TEAP). Traffic engineering consultants have been retained by the Iowa DOT and are available to local governments, as requested on a first-come, first-served basis. A city or county can obtain a traffic engineering evaluation of a problem situation at no cost.

County - State Traffic Engineering Program (C-STEP)

A. Spot Improvements - Safety or Operational

For cooperative safety or operational improvements on the rural portion of the State Primary Road System (outside corporate limits).

State share - 55 percent of the construction cost of a qualified project, with a limit of \$200,000 of state funds per project. The county will furnish the engineering.

B. Linear Improvements - Safety or Operational

Cooperative Improvement State Jurisdiction Retained				Cooperative Improvement Transfer to Local Jurisdiction			
Rehabilitation		Reconstruction		Rehabilitation		Reconstruction	
State Share(%)	Limit (\$/Mi.)	State Share(%)	Limit (\$/Mi.)	State Share(%)	Limit (\$/Mi.)	State Share(%)	Limit (\$/Mi.)
30	45,000	30	75,000	60	90,000	60	150,000

Shared project cost to apply to construction only. The county will furnish the engineering.

Urban - State Traffic Engineering Program (U-STEP)

A. Spot Improvements - Safety or Operational

For cooperative safety or operational improvements on municipal extensions of the State Primary Road System. State Share - 55 percent of the construction cost of a qualified project, with a limit of \$200,000 of state funds per project. The city will furnish the engineering.

B. Linear Improvements - Safety or Operational

For occasional safety or operational improvements spanning two or more intersections on municipal extensions of the State Primary Road System. Limited to situations for which a single location improvement is inadequate. State Share is 55 percent of the construction cost of a qualified project with a limit of \$400,000 of state funds per project. The city will furnish the engineering.

Living Roadway Trust Fund

The Living Roadway Trust Fund (LRTF) was established by the Iowa Legislature in July 1989. This fund was created to implement Integrated Roadside Vegetation Management (IRVM) programs on city, county or state rights-of-way or areas adjacent to traveled roadways. As part of the legislation, an IRVM coordinator's office was established to administer grants and assist in developing community enhancement projects or other planting demonstration projects through the state. Examples of projects eligible for funding through this program are planning and public education, installation or initial maintenance and development, special staff training, special equipment, or increased protection for existing vegetation. The Iowa Code, Section 314.22, requires that county or city applicants must have an IRVM plan on file with the IRVM coordinator's office before applying for funds. It further states that all county applications must be sponsored by the county engineer or county conservation board. The application deadline is June 1 of each year. All applicants received are reviewed by the IRVM technical advisory committee. This committee is appointed by the director of the Iowa DOT and recommends approval of qualified applications. The director authorizes funding based on the recommendations of the advisory committee.

The LRTF has four funding sources.

1. \$250,000 from the Road Use Tax Fund (RUTF).
2. Fees obtained from utility easements along interstate and other divided four-lane, access-controlled highways.
3. Three percent of Resource Protection and Enhancement (REAP) funds.
4. Three percent of REAP license plate revenue.

Incomes from these sources, after distribution of the legislatively mandated amounts, are divided between city, county, and state projects in the same proportions as the RUTF distribution formula.

Since the beginning of this program, more than \$22.3 million have been approved for approximately 1,808 projects around the state. These funds supported the purchase of special equipment, roadside inventories, gateway plantings, native grass and forb seed, tree and shrub plantings, and research and educational programs.

The IRVM coordinator's office established the framework to begin the programs and state IRVM plan. The office has funded a wildflower brochure, educational display, and native wildflower posters. Also, native seed for planting has been provided to Iowa DOT garages for use on interstate rest areas and public school grounds. These projects will enhance aesthetics, provide identification and management training, and provide future seed sources.

Public education is one of the major goals of the LRTF program. The coordinator's office makes presentations and attends conferences around the state to explain the program. Distribution of brochures, posters and other information to increase awareness and public support for Iowa's native vegetation is available on request.

Fifty-two applications for FY 2020 funding were submitted by cities, counties, and the state. The total amount of funding requested was \$980,832.50. Thirty-nine projects were awarded a total of \$759,000.00.

Requests for applications or additional information about this program should be directed to the Iowa Department of Transportation, Attention: Roadside Coordinator, Design Bureau, 800 Lincoln Way, Ames, IA 50010, or call 515-239-1768. More information on projects and the Living Roadway Trust Fund program can be reviewed at www.iowalivingroadway.com.

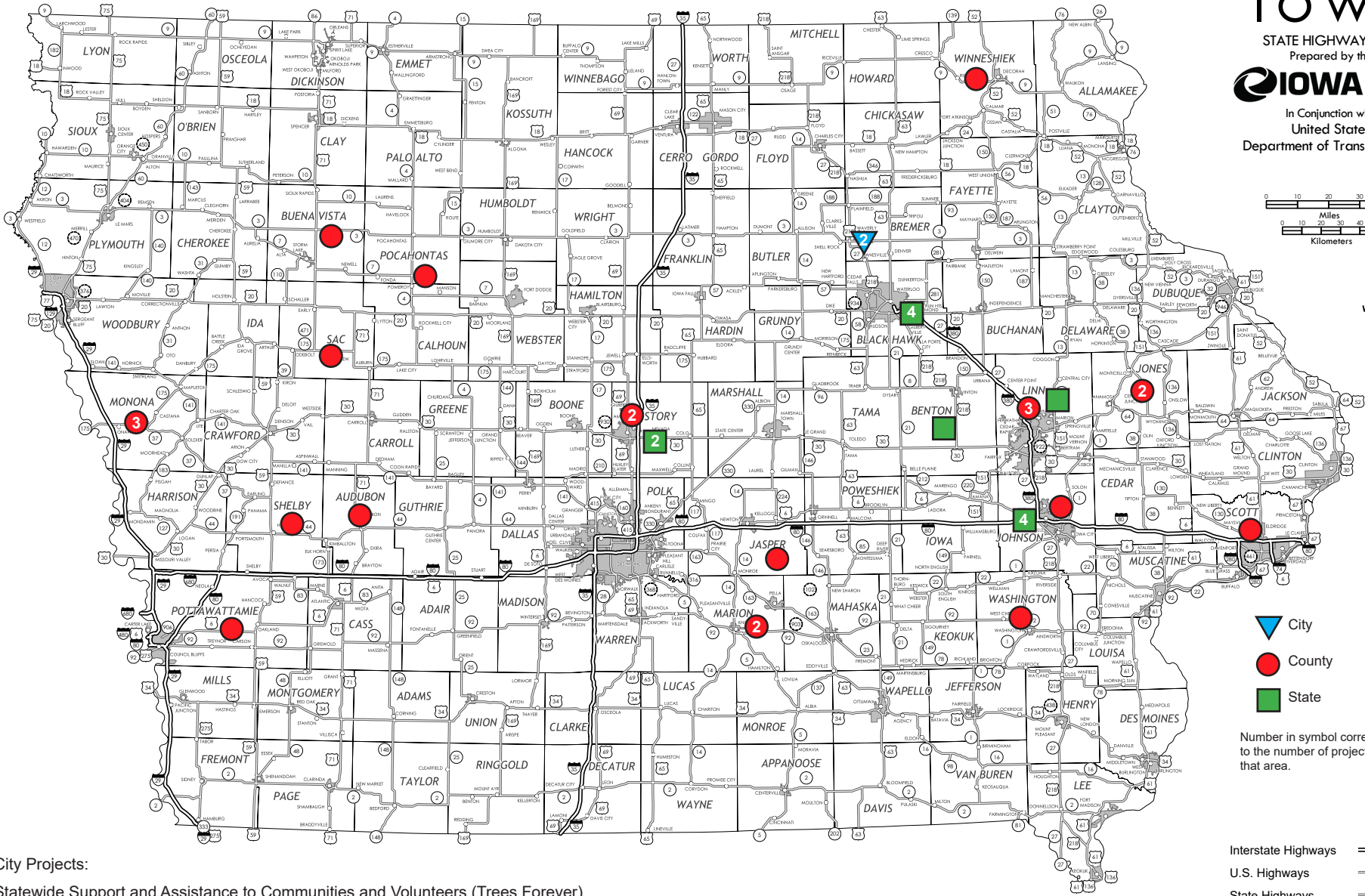
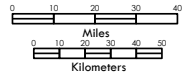

**Living Roadway Trust Fund Projects
Fiscal Year 2020**

State Projects	County	Approved Funding
DOT	Story	\$ 182,348.59
Prairie Preview - XXXVI	Johnson	\$ 1,000.00
A potential keystone species function for Pedicularis lanceolata	Story	\$ 4,475.00
Hawkeye CWMA Forestry Mower Demonstration Day	Johnson	\$ 2,300.00
Hawkeye CWMA Website Redevelopment	Johnson	\$ 6,000.00
Invasive Species Field Day	Johnson	\$ 2,000.00
2020 Program Assistance	Benton	\$ 71,561.20
Update to the Common Trees and Shrubs of Iowa Guide	Linn	\$ 23,504.00
Foundation Source ID Seed Production and Service 2020	Black Hawk	\$ 59,455.00
Source ID Seed Stakeholder Communication and Data Stewardship 2020	Black Hawk	\$ 28,426.00
IRVM Implementation	Black Hawk	\$ 47,970.00
Roadside Conference 2020	Black Hawk	\$ 15,444.00
Subtotal for State Projects		\$ 444,483.79
City Projects	City	
UTV	City of Waverly	\$ 10,000.00
UTV Skid Sprayer	City of Waverly	\$ 1,870.40
Statewide Support and Assistance to Communities and Volunteers	Trees Forever	\$ 81,114.02
Stewards of the Beautiful Land	Trees Forever/Tallgrass Prairie Center	\$ 25,481.79
Subtotal for City Projects		\$ 118,466.21
County Projects	County	
Sprayer Upgrade	Audubon	\$ 4,330.00
Slip In Spray Unit	Buena Vista	\$ 15,000.00
UTV	Jasper	\$ 9,500.00
Hydroseeder	Johnson	\$ 15,649.35
Dedicated UTV Fire Unit	Jones	\$ 2,316.00
Dedicated UTV Spray Unit	Jones	\$ 1,832.00
Linn County IRVM Signage	Linn	\$ 581.25
Rotary Mower	Linn	\$ 6,103.00
UTV	Linn	\$ 9,500.00
Heavy Duty Truck	Marion	\$ 4,100.00
Skid Spray Unit	Marion	\$ 15,000.00
UTV	Monona	\$ 9,500.00
Roadside Inventory	Monona	\$ 8,000.00

**Living Roadway Trust Fund Projects
Fiscal Year 2020**

County Projects (cont.)	County	Approved Funding
Roadside Remnant Vegetation Survey	Monona	\$ 2,000.00
UTV	Pocahontas	\$ 8,300.00
Hydroseeder	Pottawattamie	\$ 17,500.00
UTV	Sac	\$ 9,500.00
Skid Spray Unit	Scott	\$ 15,000.00
Skid Spray Unit	Shelby	\$ 6,078.40
Heavy Duty Truck	Story	\$ 4,100.00
Skid Spray Unit	Story	\$ 15,000.00
Truax Drill	Washington	\$ 10,000.00
Virnig Power Rake	Winnebago	\$ 7,160.00
Subtotal for County Projects		\$ 196,050.00
TOTAL		\$ 759,000.00

Living Roadway Trust Fund Projects Fiscal Year 2020



- City
 - County
 - State
- Number in symbol corresponds to the number of projects in that area.

- City Projects:
- Statewide Support and Assistance to Communities and Volunteers (Trees Forever)
 - Stewards of the Beautiful Land (Trees Forever/Talgrass Prairie Center)

- Interstate Highways
- U.S. Highways
- State Highways



**Projects Funded with
Increased Revenue**

Projects Funded with Increased Revenue

This Program includes continued advances in the investment of funding to improve state roads and bridges. These advances are possible due to additional revenue authorized by Senate File 257 and signed into law on February 25, 2015. As directed by the legislation, 100 percent of the additional revenue allocated to the Iowa Department of Transportation (DOT) will be spent on road and bridge projects that are critical to maintaining Iowa's transportation infrastructure and create opportunities for expanded economic activity. Over the five years of this Program, it is forecast that an additional \$524.8 million of funding is available for these additional projects. A list of projects able to be funded due to Senate File 257 is included following this page.

Since adoption of SF 257, the Commission has extensively discussed how to assess and prioritize critical road and bridge construction projects to be funded with the additional revenue. There are several types of critical need projects that exist including projects to address pavement and bridge condition issues, safety projects, and projects that are vital to grow Iowa's economy by lowering transportation costs and supporting new developments.

Every year, the Commission determines funding targets for stewardship investments in pavement resurfacing, bridge repair/replacement, safety improvements, and Interstate projects. As a result of SF 257, the Commission has been able to increase those targets to improve safety and bridge/pavement conditions. The Commission has also identified preliminary target levels for these categories for the five years following this Program and they continue to significantly increase over that time.

Beyond the types of projects that can be funded with the stewardship investment categories described above, there are several one or two-year critical projects that address more significant safety and condition needs.

Finally, the Commission was able to continue to complete existing four-lane improvements to U.S. 30 in Tama and Benton Counties and to U.S. 61 in Des Moines County.

The Commission has heard from industries, school districts, emergency service providers, farmers, and economic development officials about the importance of completing four-lane corridors to better connect the state to the rest of Iowa and provide more efficient corridors for moving goods to surrounding states, across the nation, and to international markets. While investment in four-lane construction projects is not repair or rehabilitation of an existing road, that does

not mean they are not critical projects. The efficient movement of people and goods is essential in supporting and strengthening the economy of Iowa.

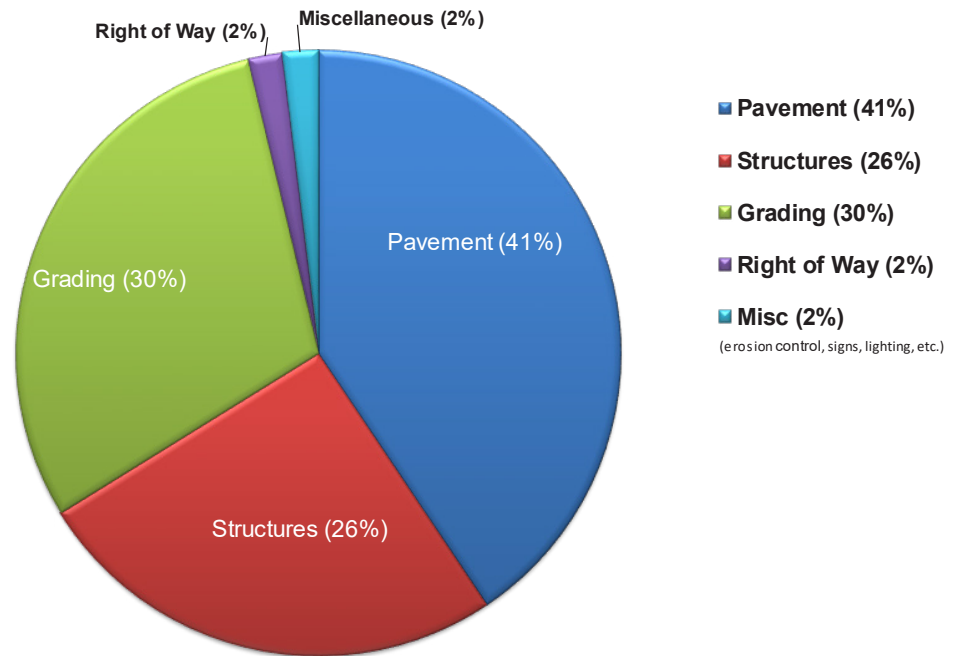
The list of projects following this page totals the amount of forecast additional funding over this five-year time period. In order to match the forecast amount of additional funding, it is possible that the full cost of a project is not reflected in the project list. Please refer to the full Highway Program list for full project costs.

The pie chart below summarizes the additional projects by work type.

Highway Program Information and Services

On a periodic basis, the Commission considers adjustments to the highway program. Information regarding these changes can be accessed on the DOT's website at iowadot.gov/program_management/five_year.

2021-2025 Highway Program by Work Type Projects Funded with Increased Revenue



2021 - 2025 IOWA HIGHWAY PROGRAM
(PROJECTS FUNDED WITH INCREASED REVENUE)

RTE	LOCATION	MILES	TYPE OF WORK	PROJECT ESTIMATED COSTS X \$1000				
				2021	2022	2023	2024	2025
	(01) ADAIR							
92	GRAND RIVER 1.0 MI W OF CO RD P28		BRIDGE DECK OVERLAY					490
	(02) ADAMS							
148	MIDDLE NODAWAY RIVER 1.8 MI S OF S JCT CO RD H20		BRIDGE DECK OVERLAY	712				
	(03) ALLAMAKEE							
76	WATERLOO CREEK 2.2 MI N OF CO RD A26		BRIDGE REPLACEMENT					2380
	(04) APPANOOSE							
5	DITCH 0.6 MI S OF CO RD T30		BRIDGE REPLACEMENT RIGHT OF WAY	2452 5				
	(05) AUDUBON							
71	STREAM 1.1 MI N OF CO RD F65		BRIDGE REPLACEMENT					860
	(06) BENTON							
30	11TH AVE DR TO W JCT US 218	13.9	BRIDGE NEW CULVERT REPLACEMENT EROSION CONTROL GRADE AND PAVE MITIGATION RIGHT OF WAY TRAFFIC SIGNS		5767 653	481		237
					53667	35858		
					121			
				2800				
					184	170		
30	W JCT US 218 INTERCHANGE		EROSION CONTROL	228				
	(07) BLACK HAWK							
63	CEDAR RIVER 0.2 MI N OF US 218 IN WATERLOO (NB)		BRIDGE REHABILITATION					1000

2021 - 2025 IOWA HIGHWAY PROGRAM
(PROJECTS FUNDED WITH INCREASED REVENUE)

RTE	LOCATION	MILES	TYPE OF WORK	PROJECT ESTIMATED COSTS X \$1000				
				2021	2022	2023	2024	2025
(08) BOONE								
17	0.5 MI N OF US 30 TO 3.0 MI N STATE SHARE	2.5	BRIDGE NEW GRADING PAVING RIGHT OF WAY TRAFFIC SIGNS	2716 4638 500	6000			
(10) BUCHANAN								
150	8TH ST SE TO CN RR IN INDEPENDENCE (STATE SHARE)	1.2	GRADE AND PAVE	3800				
(11) BUENA VISTA								
3	DITCH 0.4 MI W OF CO RD M54		CULVERT REPLACEMENT RIGHT OF WAY	852 10				
(12) BUTLER								
57	GRAN CREEK 0.5 MI E OF CO RD T19		BRIDGE REPLACEMENT		723			
(13) CALHOUN								
175	HARDIN CREEK 0.7 MI W OF CO RD P21		BRIDGE DECK OVERLAY				375	
(14) CARROLL								
141	WEST NISHNABOTNA RIVER IN MANNING		BRIDGE DECK OVERLAY			347		
(15) CASS								
6	INDIAN CREEK 0.4 MI E OF IA 48		BRIDGE DECK OVERLAY		460			
(16) CEDAR								
38	SCL TO NCL IN TIPTON (STATE SHARE)	1.9	GRADE AND PAVE	2137				

2021 - 2025 IOWA HIGHWAY PROGRAM
(PROJECTS FUNDED WITH INCREASED REVENUE)

RTE	LOCATION	MILES	TYPE OF WORK	PROJECT ESTIMATED COSTS X \$1000				
				2021	2022	2023	2024	2025
(17) CERRO GORDO								
65	E BRANCH BEAVERDAM CREEK 0.7 MI S OF CO RD B60		BRIDGE REPLACEMENT	1739				
			MITIGATION	8				
			RIGHT OF WAY	1				
65	BEAVER DAM CREEK 2.6 MI N OF CO RD C13		BRIDGE REPLACEMENT					2750
(18) CHEROKEE								
3	LITTLE SIOUX RIVER 1.5 MI E OF US 59		BRIDGE REHABILITATION				1388	
(19) CHICKASAW								
18	WINTERS LAKE OVERFLOW 2.9 MI E OF CO RD T76		BRIDGE REPLACEMENT				1200	
(20) CLARKE								
35	0.5 MI N OF US 34 TO WARREN CO (SB)	10.1	PAVEMENT REHAB				2204	
(22) CLAYTON								
13	VOLGA RIVER 4.1 MI S OF IA 56		BRIDGE DECK OVERLAY				800	
(23) CLINTON								
30	UP RR 0.6 MI E OF CO RD Y4E		BRIDGE REPLACEMENT					5225
136	DEEP CREEK 0.2 MI S OF CO RD Z2E		BRIDGE DECK OVERLAY			401		
(24) CRAWFORD								
30	BOYER RIVER 0.8 MI E OF CO RD M14		BRIDGE REPLACEMENT					1650
39	SPANGLER CREEK 0.4 MI E OF CO RD M35		BRIDGE REPLACEMENT					1520
(26) DAVIS								
63	FOX RIVER 2.1 MI N OF IA 2		BRIDGE REPLACEMENT				3335	

2021 - 2025 IOWA HIGHWAY PROGRAM
(PROJECTS FUNDED WITH INCREASED REVENUE)

RTE	LOCATION	MILES	TYPE OF WORK	PROJECT ESTIMATED COSTS X \$1000				
				2021	2022	2023	2024	2025
(27) DECATUR								
35	CO RD R30 1.0 MI S OF IA 2		BRIDGE DECK OVERLAY					684
(29) DES MOINES								
61	S OF 210TH ST TO N OF MEDIAPOLIS	2.5	BRIDGE NEW GRADING LIGHTING PAVING RIGHT OF WAY TRAFFIC SIGNS		3574 13341		75 26553	
				2200			225	
61	N OF MEDIAPOLIS TO 0.5 MI N OF IA 78	5.1	CULVERT NEW GRADING MITIGATION RIGHT OF WAY				3117 12802 2245	
						2400		
61	MEMORIAL PARK RD IN BURLINGTON TO S OF 210TH ST	10.2	BRIDGE REPLACEMENT EROSION CONTROL GRADE AND PAVE PAVEMENT REHAB TRAFFIC SIGNS	1924 25016 300	1709 960			
(30) DICKINSON								
71	OKOBOJI GROVE RD IN ARNOLDS PARK TO EAST VIEW AVE	2.2	GRADE AND PAVE			12249		
(31) DUBUQUE								
3	ECL OF LUXEMBURG TO TOLLGATE RD (CO RD Y13)	4.1	EROSION CONTROL	273				
(33) FAYETTE								
93	STREAM 0.7 MI W OF CO RD V68		BRIDGE REPLACEMENT					900

2021 - 2025 IOWA HIGHWAY PROGRAM
(PROJECTS FUNDED WITH INCREASED REVENUE)

RTE	LOCATION	MILES	TYPE OF WORK	PROJECT ESTIMATED COSTS X \$1000				
				2021	2022	2023	2024	2025
(34) FLOYD								
18	US 218/IA 27 INTERSECTION IN FLOYD	0.2	BRIDGE NEW EROSION CONTROL GRADE AND PAVE LIGHTING MITIGATION RIGHT OF WAY TRAFFIC SIGNS		2551 18056 64 50 1000 125		436	
(36) FREMONT								
2	STREAM 3.9 MI E OF I-29		BRIDGE REPLACEMENT					3500
(37) GREENE								
144	EAST BUTTRICK CREEK 4.0 MI S OF IA 175		BRIDGE REPLACEMENT		861			
(38) GRUNDY								
14	BLACK HAWK CREEK 1.5 MI S OF S JCT CO RD D35		BRIDGE REPLACEMENT					2070
(39) GUTHRIE								
25	BRUSHY CREEK 3.2 MI N OF IA 44		BRIDGE DECK OVERLAY					780
(40) HAMILTON								
35	IA 175 INTERCHANGE (NB/SB)		BRIDGE DECK OVERLAY					1720
(41) HANCOCK								
18	DITCH 2.8 MI E OF CO RD R35		BRIDGE REHABILITATION				692	
(42) HARDIN								
65	UP RR 2.1 MI W OF IA 57		BRIDGE DECK OVERLAY					450

2021 - 2025 IOWA HIGHWAY PROGRAM
(PROJECTS FUNDED WITH INCREASED REVENUE)

RTE	LOCATION	MILES	TYPE OF WORK	PROJECT ESTIMATED COSTS X \$1000				
				2021	2022	2023	2024	2025
	(43) HARRISON							
30	STREAM 3.4 MI E OF IA 44		BRIDGE REPLACEMENT					1020
	(44) HENRY							
78	STREAM 0.3 MI W OF E JCT CO RD W66		BRIDGE REPLACEMENT					950
218	SOUTH FISH CREEK 0.7 MI N OF CO RD J20 (NB)		BRIDGE REPLACEMENT					2030
	(45) HOWARD							
9	NORTH BRANCH TURKEY RIVER 4.3 MI E OF US 63		BRIDGE REPLACEMENT				1019	
	(46) HUMBOLDT							
169	TRULNER CREEK 0.2 MI S OF CO RD C20		BRIDGE DECK OVERLAY				505	
	(49) JACKSON							
52	MISSISSIPPI RIVER BRIDGE TO N OF SABULA	2.0	GRADE AND PAVE					26873
62	MAQUOKETA RIVER 1.1 MI E OF IA 64		BRIDGE DECK OVERLAY	775				
	(50) JASPER							
6	DITCH 0.2 MI E OF CO RD T12		BRIDGE REPLACEMENT				594	
	(51) JEFFERSON							
1	S OF LIBERTYVILLE RD TO FILLMORE AVE IN FAIRFIELD	0.5	GRADE AND PAVE RIGHT OF WAY				3658 5	
	(53) JONES							
136	STREAM 0.2 MI N OF CO RD E45		BRIDGE REPLACEMENT				1125	

2021 - 2025 IOWA HIGHWAY PROGRAM
(PROJECTS FUNDED WITH INCREASED REVENUE)

RTE	LOCATION	MILES	TYPE OF WORK	PROJECT ESTIMATED COSTS X \$1000				
				2021	2022	2023	2024	2025
	(54) KEOKUK							
92	IA 21 AND CO RD V33 INTERSECTIONS	1.0	GRADE AND PAVE RIGHT OF WAY			6285		5
	(55) KOSSUTH							
169	BLACK CAT CREEK 4.2 MI N OF US 18		BRIDGE REPLACEMENT		1918			
	(56) LEE							
2	SUGAR CREEK 1.8 MI W OF US 218		BRIDGE REPLACEMENT RIGHT OF WAY	2964				10
	(57) LINN							
13	WAPSIPINICON RIVER IN CENTRAL CITY		BRIDGE DECK OVERLAY					1520
	(58) LOUISA							
78	HONEY CREEK 1.8 MI W OF US 61		BRIDGE REPLACEMENT		2436			
	(59) LUCAS							
34	STREAM 2.1 MI E OF E JCT US 65		BRIDGE REPLACEMENT		2046			
	(60) LYON							
9	SOUTH DAKOTA EAST 0.5 MI	0.5	GRADE AND PAVE RIGHT OF WAY		382			25
	(61) MADISON							
169	NORTH RIVER 3.5 MI N OF N JCT IA 92		BRIDGE DECK OVERLAY		378			
	(62) MAHASKA							
92	NORTH SKUNK RIVER 2.6 MI E OF E JCT CO RD V13		BRIDGE REPLACEMENT		6363			

2021 - 2025 IOWA HIGHWAY PROGRAM
(PROJECTS FUNDED WITH INCREASED REVENUE)

RTE	LOCATION	MILES	TYPE OF WORK	PROJECT ESTIMATED COSTS X \$1000				
				2021	2022	2023	2024	2025
	(63) MARION							
5	S JCT IA 92		BRIDGE DECK OVERLAY			1674		
14	DES MOINES RIVER 1.2 MI N OF CO RD G40		BRIDGE DECK OVERLAY					8860
	(65) MILLS							
34	DOUGLAS CREEK 0.7 MI E OF W JCT CO RD H34		BRIDGE REHABILITATION	592				
	(66) MITCHELL							
9	ROCK CREEK 5.8 MI W OF W JCT US 218		BRIDGE DECK OVERLAY			225		
	(67) MONONA							
29	CO RD E24 INTERCHANGE		BRIDGE DECK OVERLAY					640
	(68) MONROE							
34	BNSF RR 4.5 MI W OF IA 5		BRIDGE DECK OVERLAY			443		
	(69) MONTGOMERY							
34	WEST NODAWAY RIVER 0.3 MI W OF US 71 (EB & WB)		BRIDGE DECK OVERLAY		1342			
	(70) MUSCATINE							
6	SUGAR CREEK 2.3 MI W OF IA 38		BRIDGE DECK OVERLAY		184			
	(71) O'BRIEN							
59	BRANCH FLOYD RIVER 1.9 MI N OF N JCT US 18		BRIDGE DECK OVERLAY					420
	(73) PAGE							
59	EAST NISHNABOTNA RIVER 1.0 MI N OF IA 48		BRIDGE REPLACEMENT			6475		

2021 - 2025 IOWA HIGHWAY PROGRAM
(PROJECTS FUNDED WITH INCREASED REVENUE)

RTE	LOCATION	MILES	TYPE OF WORK	PROJECT ESTIMATED COSTS X \$1000				
				2021	2022	2023	2024	2025
	(74) PALO ALTO							
18	CYLINDER CREEK AT W JCT CO RD N60		BRIDGE REPLACEMENT		1430			
	(76) POCAHONTAS							
3	BIG CEDAR CREEK 6.3 MI W OF IA 4		BRIDGE REPLACEMENT				950	
	(77) POLK							
69	I-80 TO SE 33RD ST IN ANKENY	3.5	EROSION CONTROL GRADE AND PAVE TRAFFIC SIGNALS TRAFFIC SIGNS	19083 750 50	200			
	(78) POTTAWATTAMIE							
59	AT JCT IA 92		BRIDGE REPLACEMENT					2540
	(79) POWESHIEK							
6	ROCK CREEK 0.7 MI E OF W JCT IA 21		BRIDGE DECK OVERLAY		220			
	(80) RINGGOLD							
169	STREAM 0.1 MI N OF MISSOURI		BRIDGE REPLACEMENT				920	
	(82) SCOTT							
461	DUCK CREEK 0.4 MI S OF US 6 IN DAVENPORT (NB)		BRIDGE REPLACEMENT				3768	
	(83) SHELBY							
44	MOSQUITO CREEK 0.3 MI E OF IA 191		BRIDGE DECK OVERLAY				1102	
	(84) SIOUX							
75	IN SIOUX CENTER (STATE SHARE)	3.0	GRADE AND PAVE RIGHT OF WAY			20000	250	

2021 - 2025 IOWA HIGHWAY PROGRAM
(PROJECTS FUNDED WITH INCREASED REVENUE)

RTE	LOCATION	MILES	TYPE OF WORK	PROJECT ESTIMATED COSTS X \$1000				
				2021	2022	2023	2024	2025
	(85) STORY							
69	GRAND AVE IN AMES 0.1 MI N OF LINCOLN WAY		BRIDGE DECK OVERLAY		265			
	(86) TAMA							
30	TAMA BYPASS TO W OF IA 21	11.5	CULVERT EXTENSION EROSION CONTROL GRADING PIPE CULVERTS		532		328	
					8629			
					321			
30	W OF IA 21 TO 11TH AVE DR	1.0	BRIDGE NEW CULVERT REPLACEMENT GRADE AND PAVE LIGHTING TRAFFIC SIGNS		2438			
					1251			
					14456			
					56			
					202			
	(87) TAYLOR							
148	MIDDLE BRANCH 102 RIVER 2.8 MI S OF CO RD J20		BRIDGE DECK OVERLAY				300	
	(88) UNION							
169	ABANDONED RR 2.8 MI N OF N JCT US 34 (REMOVE BRIDGE)	0.2	GRADE AND PAVE			1000		
	(89) VAN BUREN							
1	0.1 MI N OF FRANKLIN ST IN KEOSAUQUA		CULVERT REPLACEMENT RIGHT OF WAY	730				
				3				
	(91) WARREN							
35	N OF NORTH RIVER TO S OF BADGER CREEK (SB)	2.6	BRIDGE REPLACEMENT GRADE AND PAVE TRAFFIC SIGNS	1615				
				12466				
				35				

2021 - 2025 IOWA HIGHWAY PROGRAM
(PROJECTS FUNDED WITH INCREASED REVENUE)

RTE	LOCATION	MILES	TYPE OF WORK	PROJECT ESTIMATED COSTS X \$1000				
				2021	2022	2023	2024	2025
(92) WASHINGTON								
92	E OF US 218 TO IA 70 IN COLUMBUS JUNCTION	2.8	CULVERT REPLACEMENT EROSION CONTROL GRADE AND PAVE MITIGATION RIGHT OF WAY TRAFFIC SIGNS			224		279
						23935		
						1000		
						426		
						60		
(93) WAYNE								
65	CALEB CREEK 2.0 MI S OF CO RD J46		BRIDGE REPLACEMENT			2557		
(94) WEBSTER								
175	DITCH #52 0.8 MI E OF CO RD P29		BRIDGE REPLACEMENT					510
(96) WINNESHIEK								
52	UPPER IOWA RIVER 1.8 MI N OF IA 9		BRIDGE DECK OVERLAY		332			
(97) WOODBURY								
31	LITTLE SIOUX RIVER 0.8 MI S OF US 20		BRIDGE DECK OVERLAY		774			
(98) WORTH								
9	BEAVER CREEK 0.5 MI W OF CO RD S18		BRIDGE REPLACEMENT RIGHT OF WAY				902	
						10		
(99) WRIGHT								
17	PRAIRIE CREEK 0.9 MI N OF CO RD C26		BRIDGE REPLACEMENT MITIGATION RIGHT OF WAY		2201		120	
							5	
(00) STATEWIDE								
	NON-INTERSTATE PAVEMENT MODERNIZATION		PAVEMENT REHAB		5000	5000	5000	5000