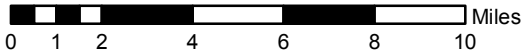
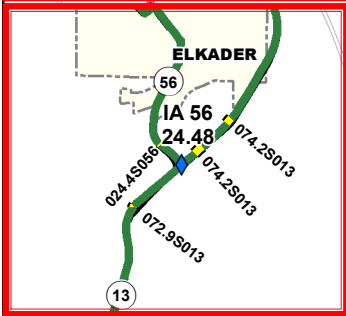
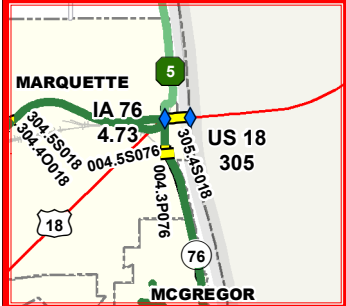
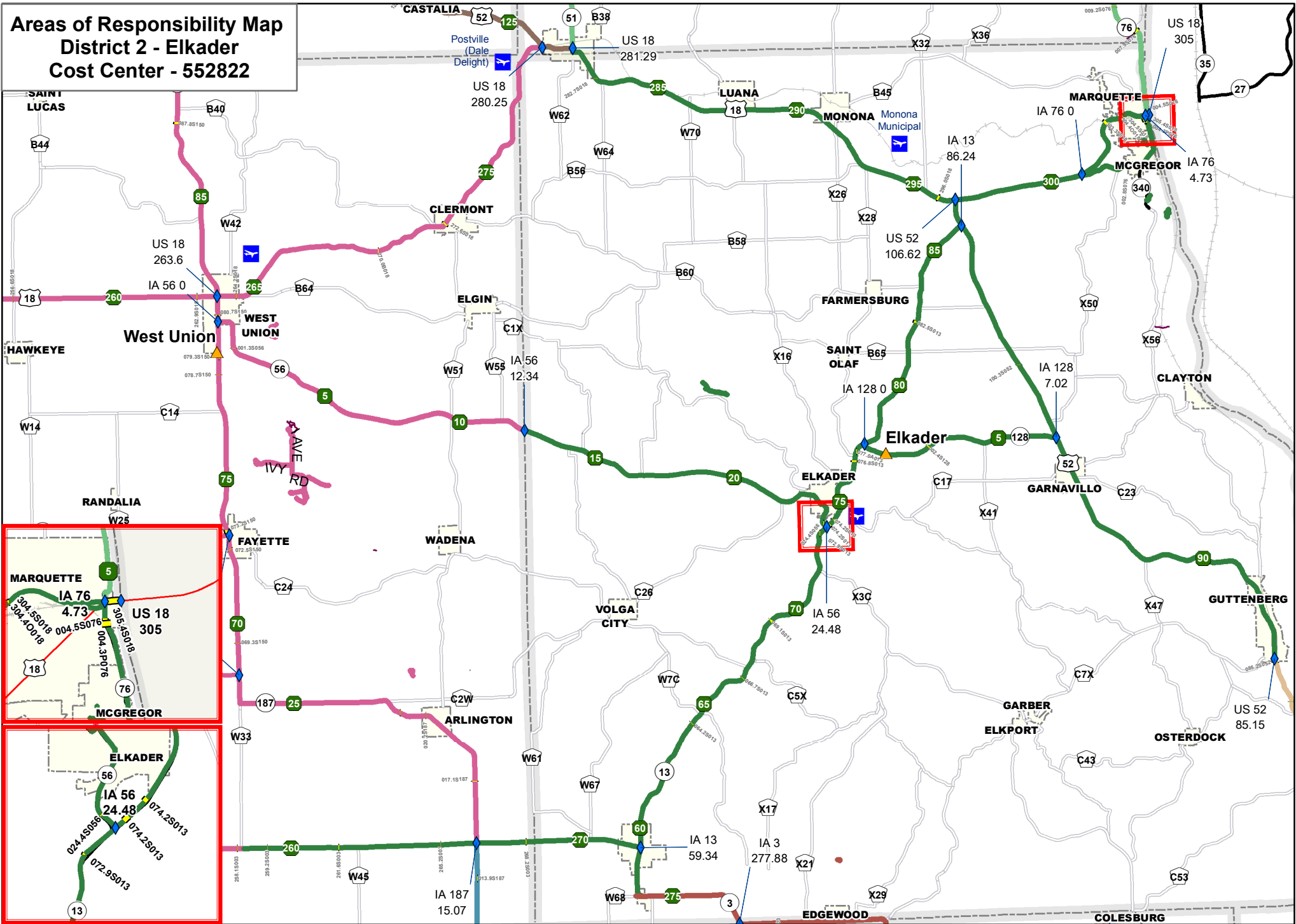


Areas of Responsibility Map District 2 - Elkader Cost Center - 552822



As of: 14 May 2014
 Scale: 1:267,675
 Coordinate System: LRS Lambert
 Projection: Lambert Conformal Conic
 Datum: North American 1983
 Extents: (Top) 43.981922304 dd (Bottom) 39.875955857 dd
 (Left) -97.546643933 dd (Right) -89.022231601 dd
 Project Location: W:\Highway\Maintenan\GIS\Projects\Area Responsibility\Maps\GarageMaps

- ◆ Cost Center Milepost Breaks
- ▲ Maintenance Garages
- Bridge Maintenance

