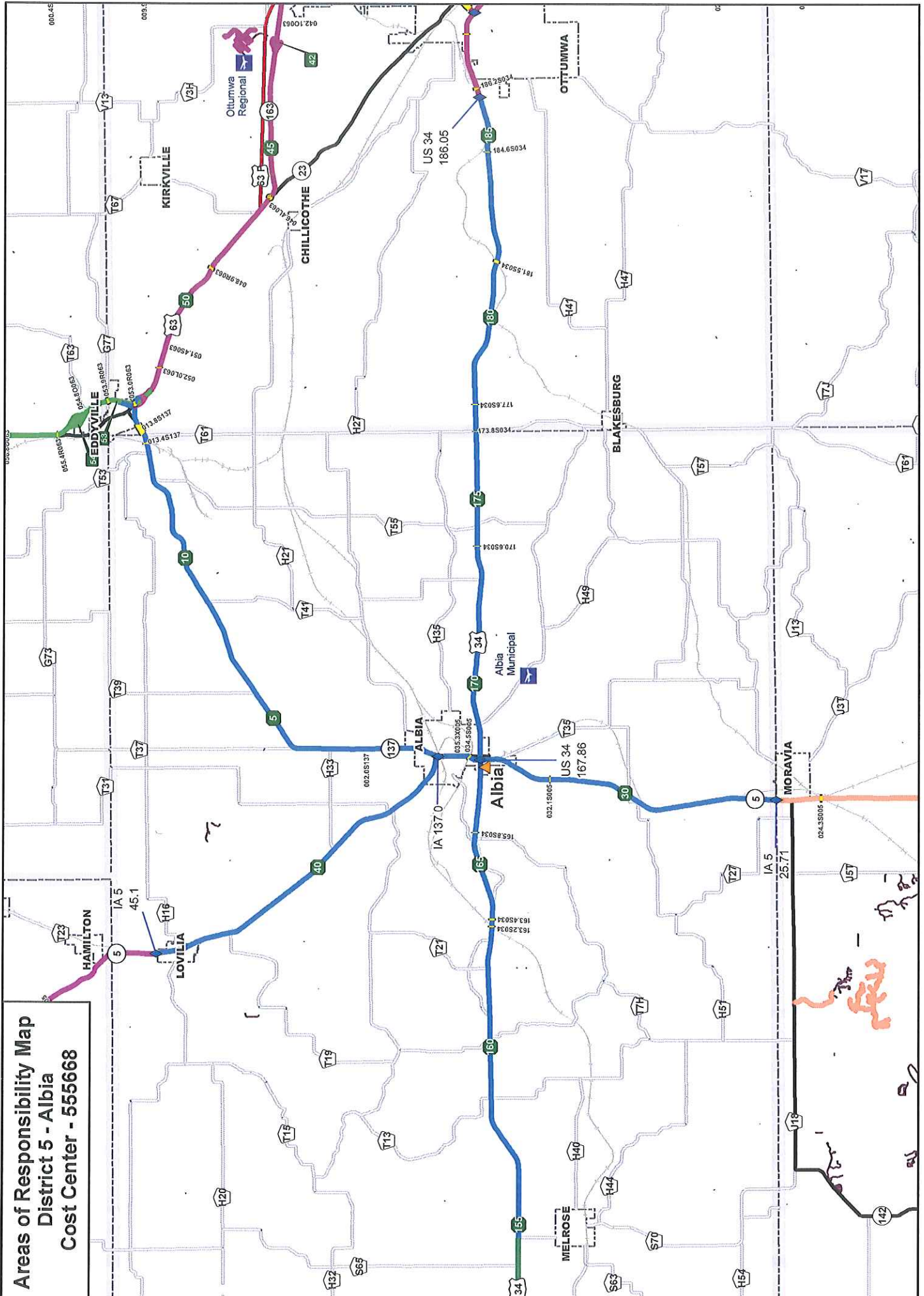
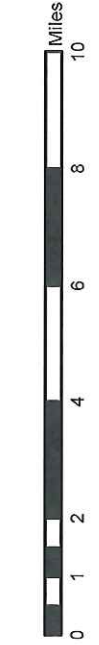


**Areas of Responsibility Map**  
**District 5 - Albia**  
**Cost Center - 555668**

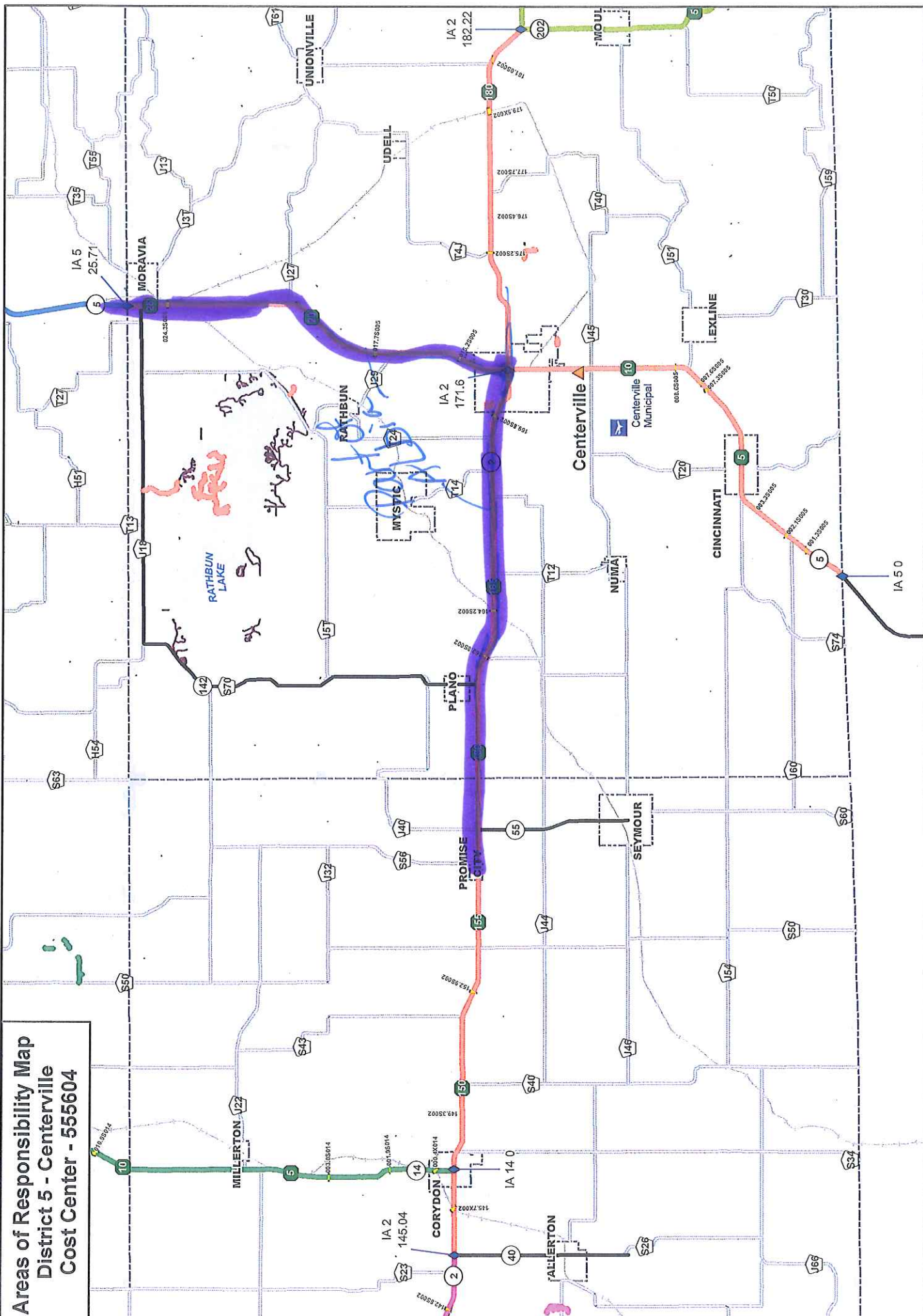


Cost Center Milepost Breaks
   
  
 Maintenance Garages
   
  
 Bridge/Abutment

As of: 7 February 2014  
 Scale: 1:200,000  
 Projection: Lambert Conformal Conic  
 Datum: North American 1983  
 Extents: (L) 0, (U) 27, (E) 24, (S) 23  
 Project Location: W:\Highway\Maintenance\GIS\Projects\AreaRes\MapGauging\Map



**Areas of Responsibility Map  
District 5 - Centerville  
Cost Center - 555604**



♦ Cost Center Milepost Breaks  
 ▲ Maintenance Garages  
 ■ Bridge/Maintenance

As of: 21 February 2014  
 Author: [unreadable]  
 Coordinator: [unreadable]  
 Projection: Lambert Conformal Conic  
 Extent: (Top) 42.91832204, 92 (Bottom) 39.97258307, 92  
 (Left) -97.248164033, 95 (Right) -95.022221061, 92  
 Project Location: W:\Highway\Maintenance\GIS\Projects\AreaResponsibility\Map\_GarageMap1

