





Area of Responsibility Map District 6 - Manchester Cost Center 556605



Reference Scale: 1:330,000
As of October 16, 2018

W:\Highway\Maintenance\GIS\Projects\AreaResponsibilityMaps\GarageMaps\D6\Manchester.mxd

-  Bridges
-  Cost Center Milepost Breaks
-  Maintenance Garages

