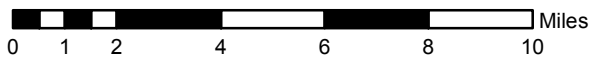
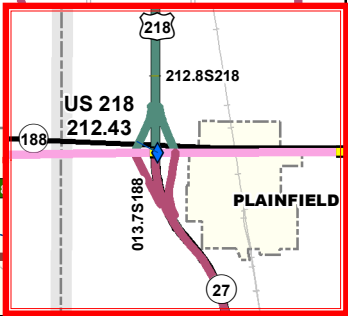
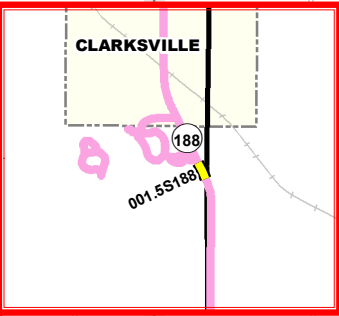
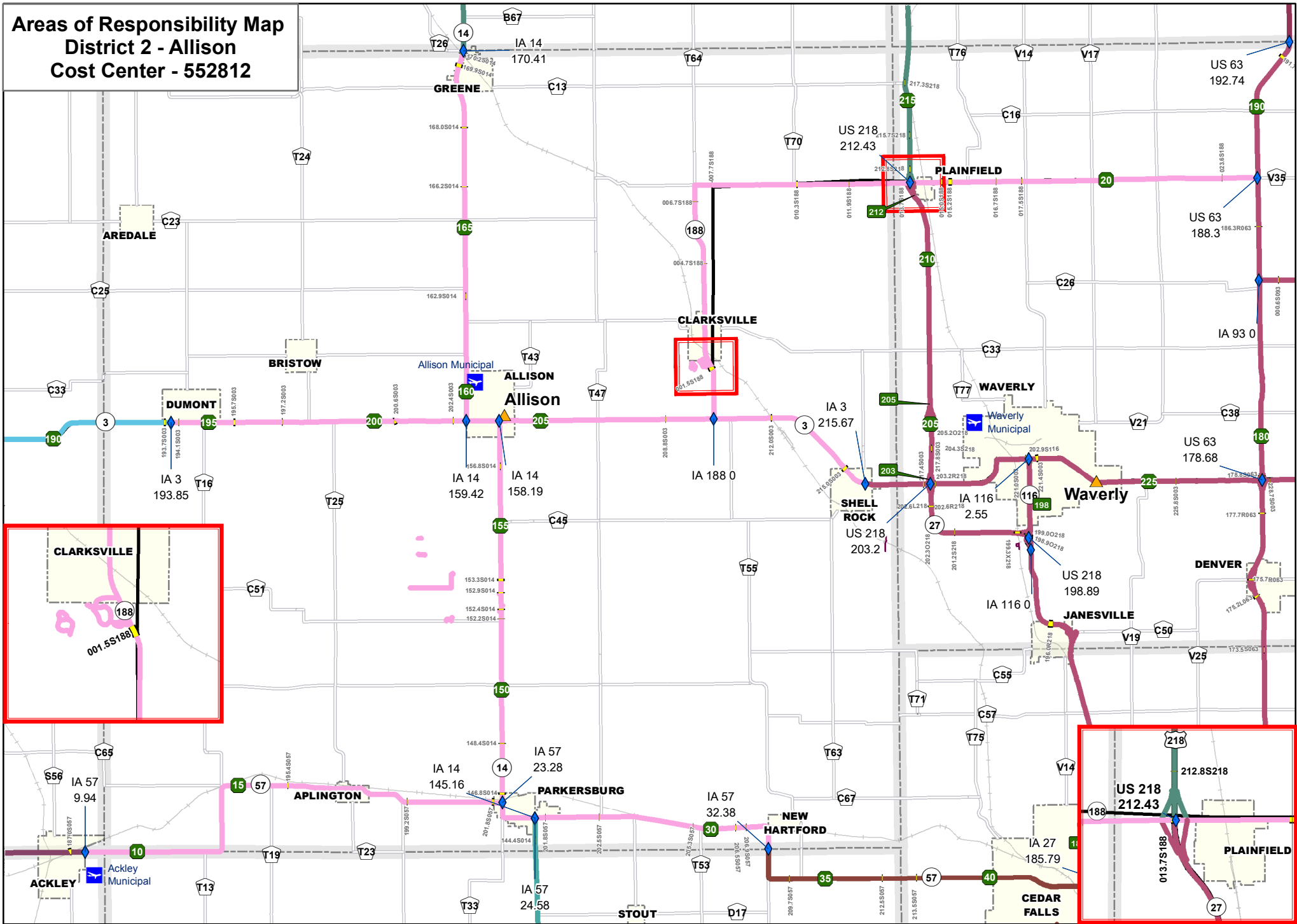


**Areas of Responsibility Map  
District 2 - Allison  
Cost Center - 552812**



As of: 19 May 2014  
 Scale: 1: 234,151  
 Coordinate System: LRS Lambert  
 Projection: Lambert Conformal Conic  
 Datum: North American 1983  
 Extents: (Top) 43.981922304 °d (Bottom) 39.875955857 °d  
 (Left) -97.546643933 °d (Right) -89.02221601 °d  
 Project Location: W:\Highway\Maintenance\GIS\Projects\AreaResponsibilityMaps\GarageMaps\

- ◆ Cost Center Milepost Breaks
- ▲ Maintenance Garages
- Bridge/Maintenance