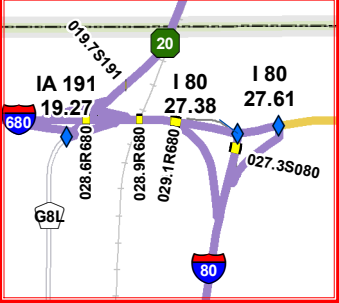
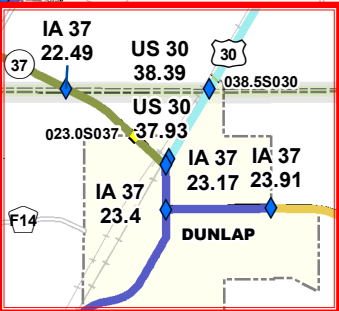
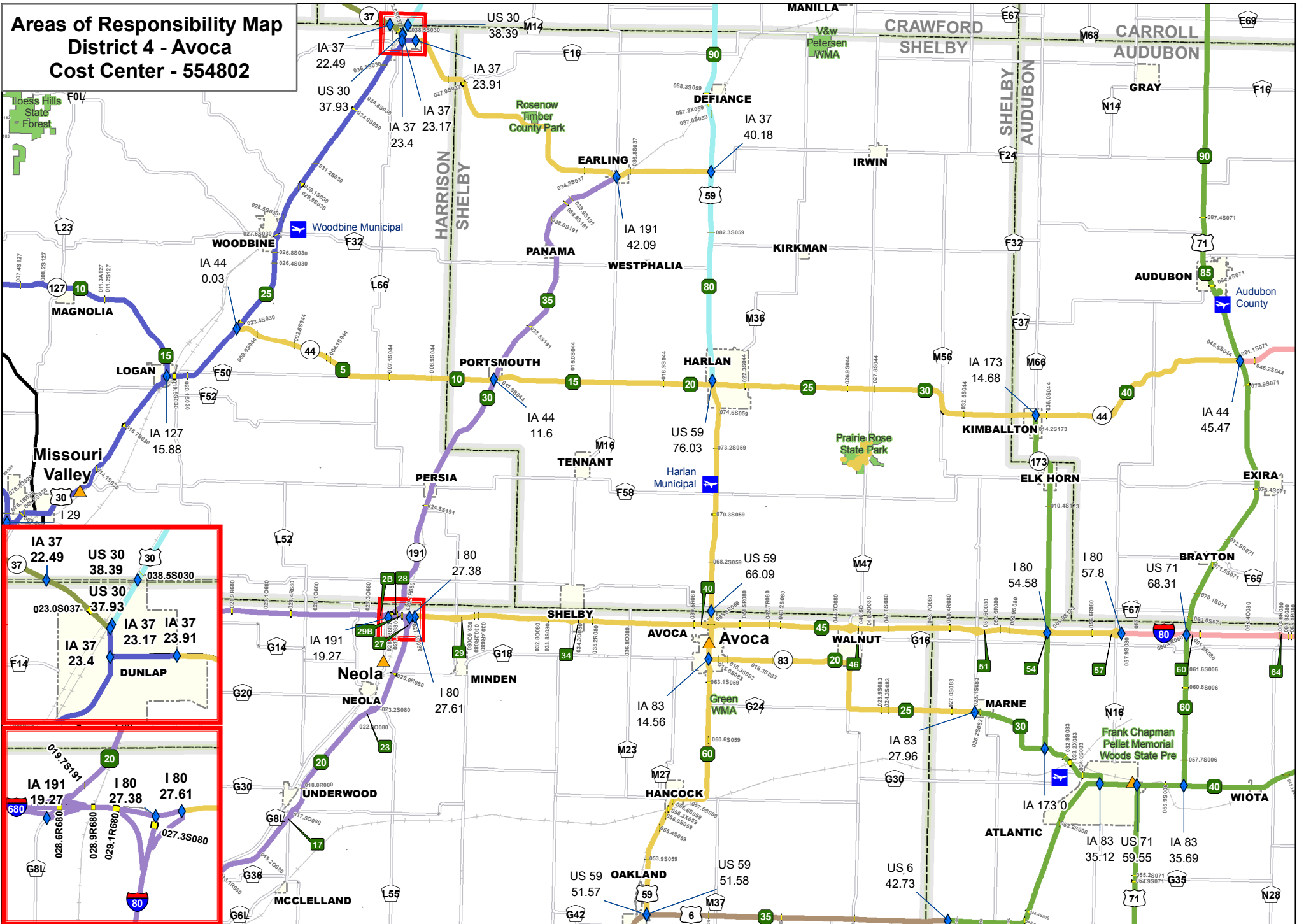


Areas of Responsibility Map District 4 - Avoca Cost Center - 554802



As of: 15 November 2013
 Scale: 1:330,176
 Coordinate System: LRS Lambert
 Projection: Lambert Conformal Conic
 Datum: North American 1983
 Extents: (Top) 43.98 1922304 (Bottom) 39.875955887 dd
 (Left) -97.546843933 (Right) -98.022201601 dd
 Project Location: W:\Highway\Maintenance\GIS\Projects\AreaResponsibility\Maps\GarageMaps\

- ◆ Cost Center Milepost Breaks
- ▲ Maintenance Garages
- ▬ Bridge/Maintenance

