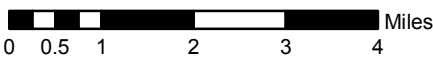
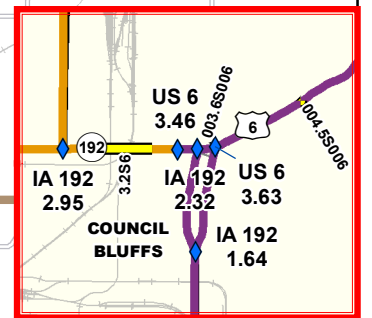
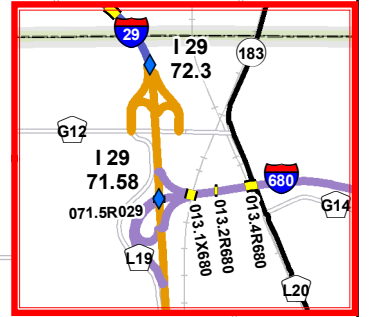
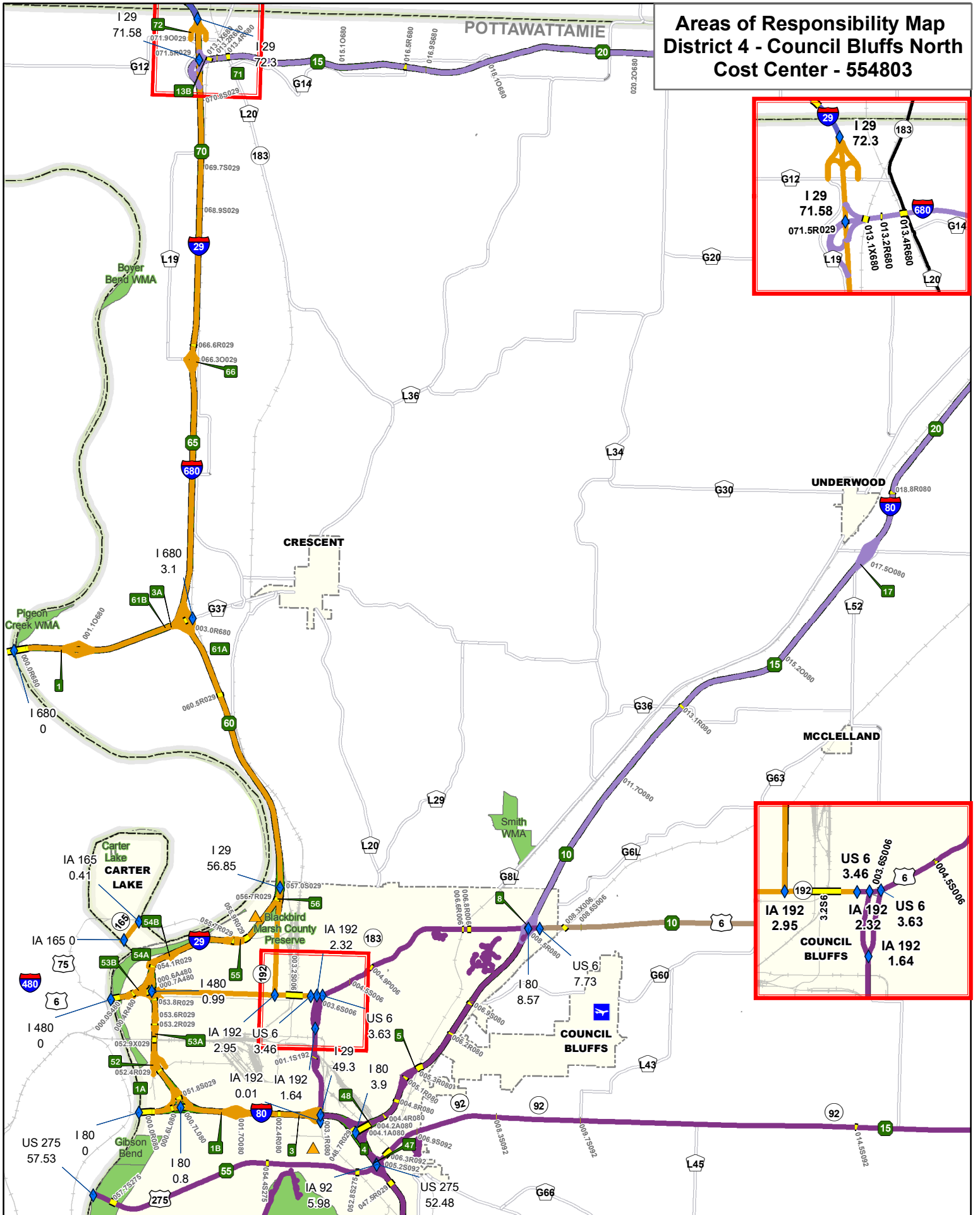


Areas of Responsibility Map District 4 - Council Bluffs North Cost Center - 554803



As of: 20 December 2013
 Scale: 1:132,055
 Coordinate System: LRS Lambert
 Projection: Lambert Conformal Conic
 Datum: North American 1983
 Extents: (Top) 41.513245716 dd (Bottom) 41.204801424 dd
 (Left) -95.66498733 dd (Right) -95.648100659 dd
 Project Location: W:\Highway\Maintenance\GIS\Projects\AreaResponsibilityMaps\GarageMaps\

- ◆ Cost Center Milepost Breaks
- ▲ Maintenance Garages
- Bridge/Maintenance

