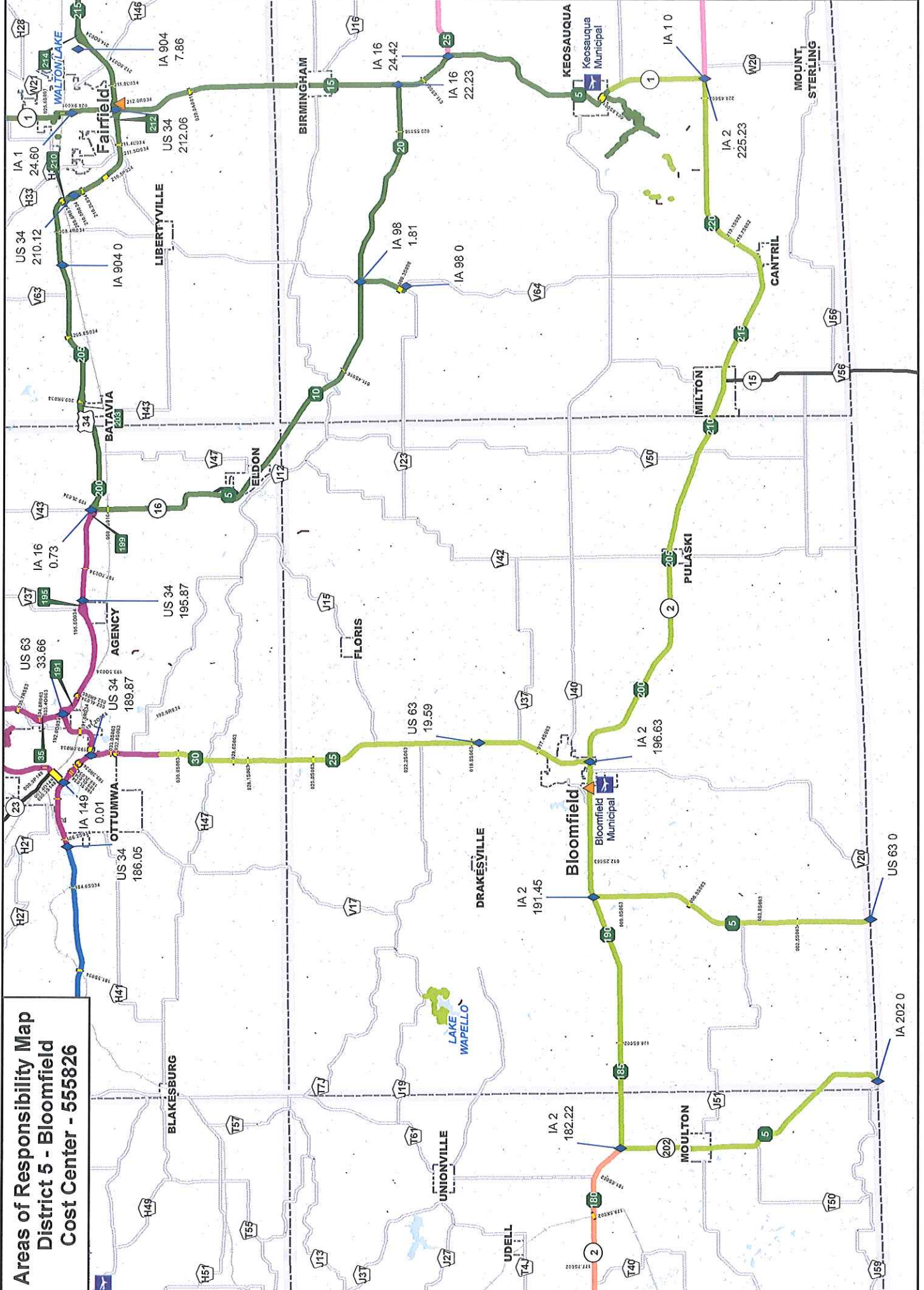

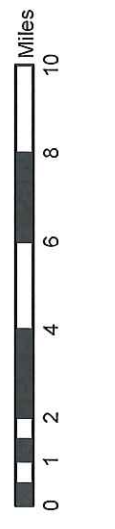


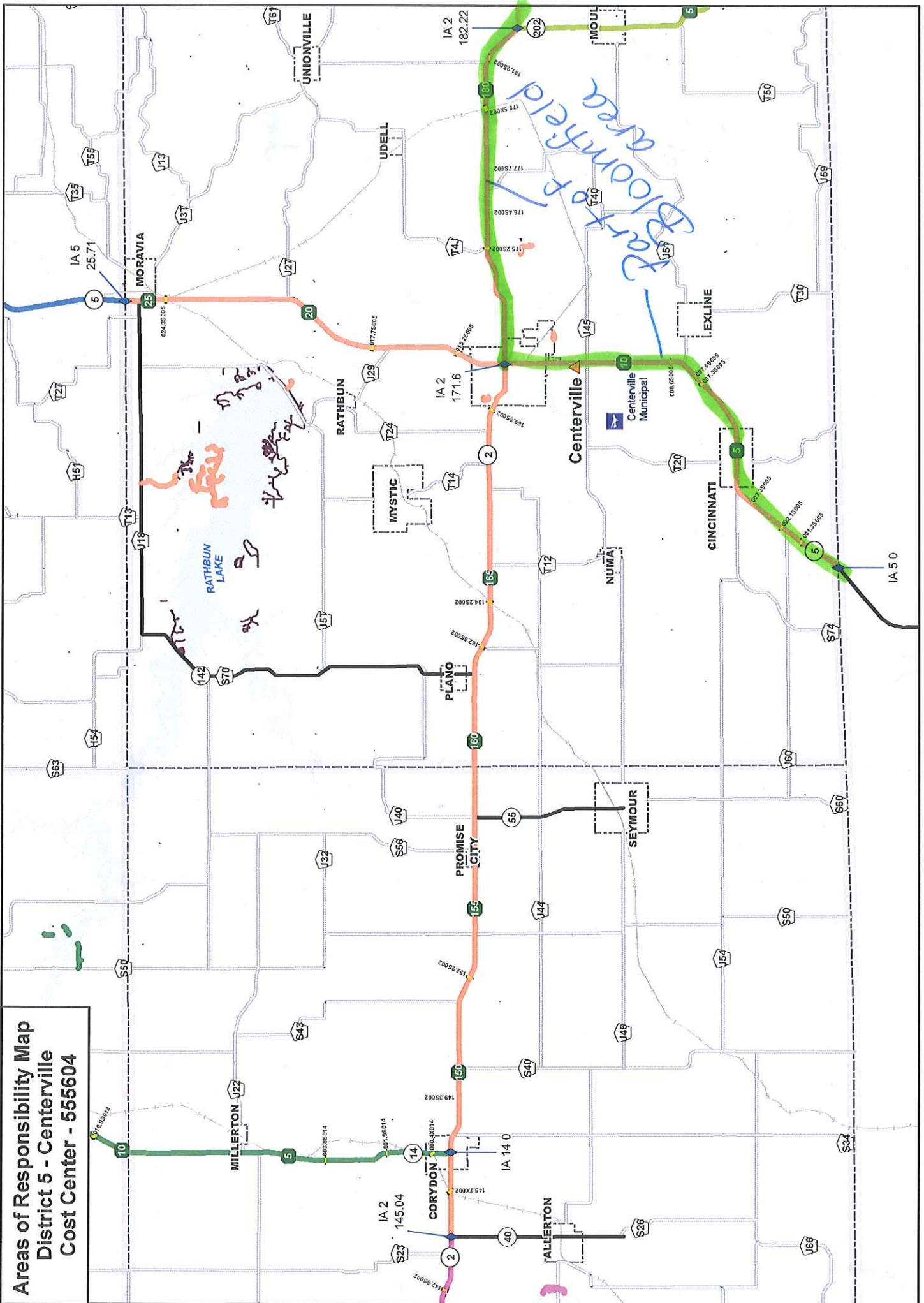
**Areas of Responsibility Map
District 5 - Bloomfield
Cost Center - 555826**



As of: 21 February 2014
 Scale: 1:27,300
 Projection: Lambert Conformal Conic
 Datum: North American 1983
 Units: UTM
 Project Location: W:\Highway\Maintenance\GIS\Projects\AreaResponsibilityMaps\GaugingMap.shp



**Areas of Responsibility Map
District 5 - Centerville
Cost Center - 555604**



As of: 21 February 2014
 Scale: 1:252,522
 Projection: UTM
 Datum: North American 1983
 Unit: Meter
 Project Location: W Highway Maintenance GIS/Projects/MapResponsibilityMaps/GarageMap.aprx



- ◆ Cost Center Milepost Breaks
- ▲ Maintenance Garages
- Bridge Maintenance