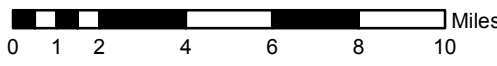
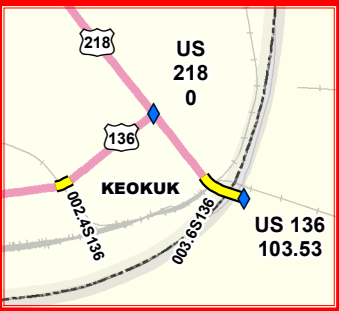
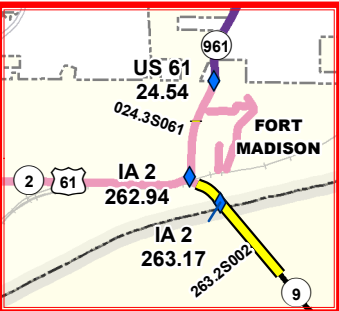
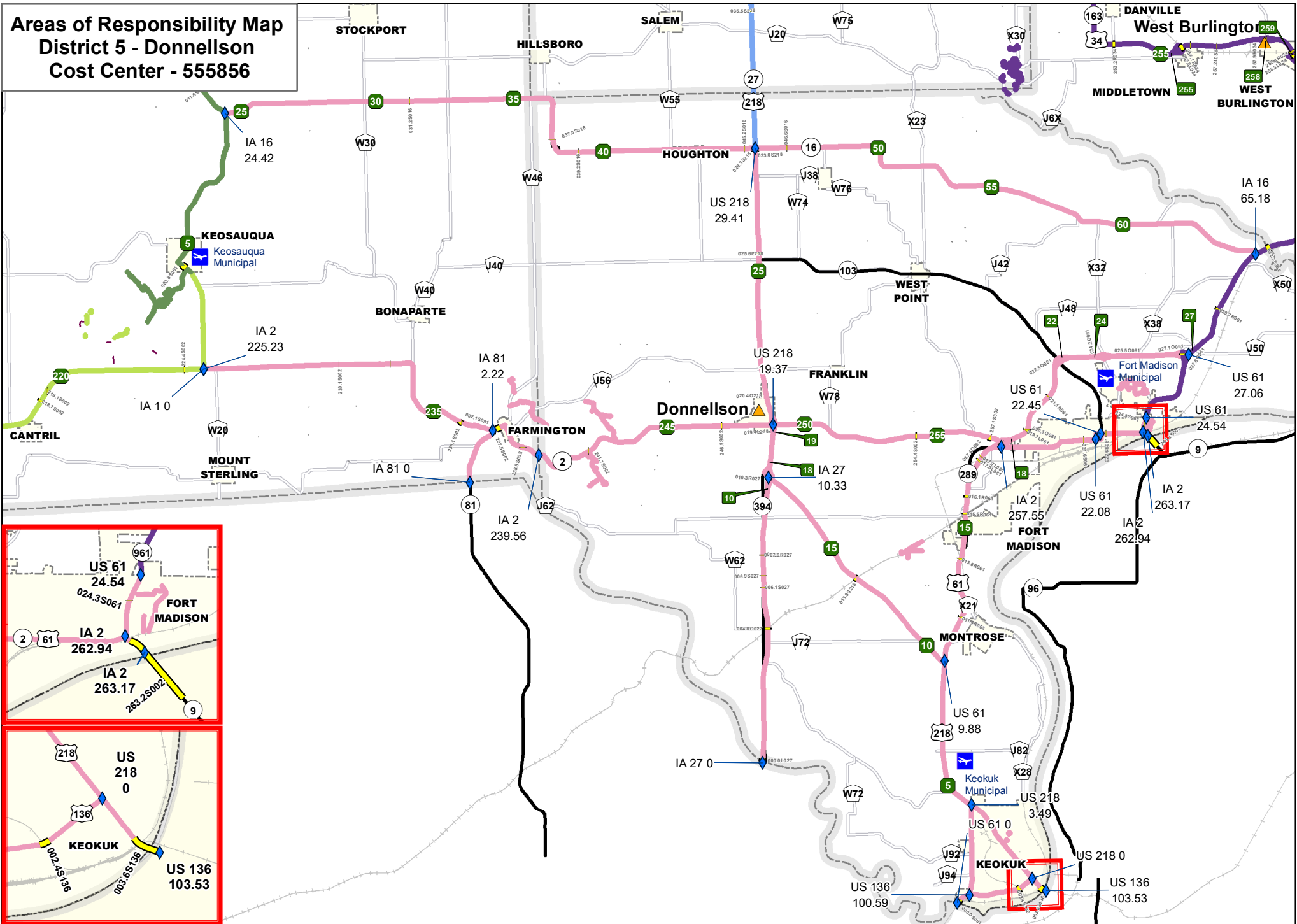


**Areas of Responsibility Map**  
**District 5 - Donnellson**  
**Cost Center - 555856**



As of: 21 February 2014  
 Scale: 1: 87,087  
 Coordinate System: LRS Lambert  
 Projection: Lambert Conformal Conic  
 Datum: North American 1983  
 Extents: (Top) 43.981922304 66 (Bottom) 39.875965887 66  
 (Left) -97.5486643933 66 (Right) -93.02221601 66  
 Project Location: W:\Highway\Maintenance\GIS\Projects\AreaResponsibilityMaps\GarageMaps\

- ◆ Cost Center Milepost Breaks
- ▲ Maintenance Garages
- ▬ Bridge Maintenance

