

District 2 - 2023-2027 Iowa Highway Program

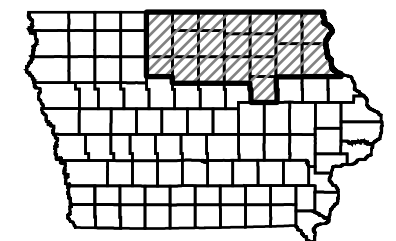

(as approved by the Iowa Transportation Commission June 15, 2022)



Notes:

- Does not include minor right of way, erosion control, patching, bridge washing or other minor projects
- Only the first year of multiyear projects are shown
- Most safety and noninterstate pavement resurfacing projects are identified for only the first year. Therefore, few projects of that type are shown for years 2024 through 2027
- Map is subject to change and is not to scale
- For more information, see iowadot.gov/program_management/Five-Year-Program

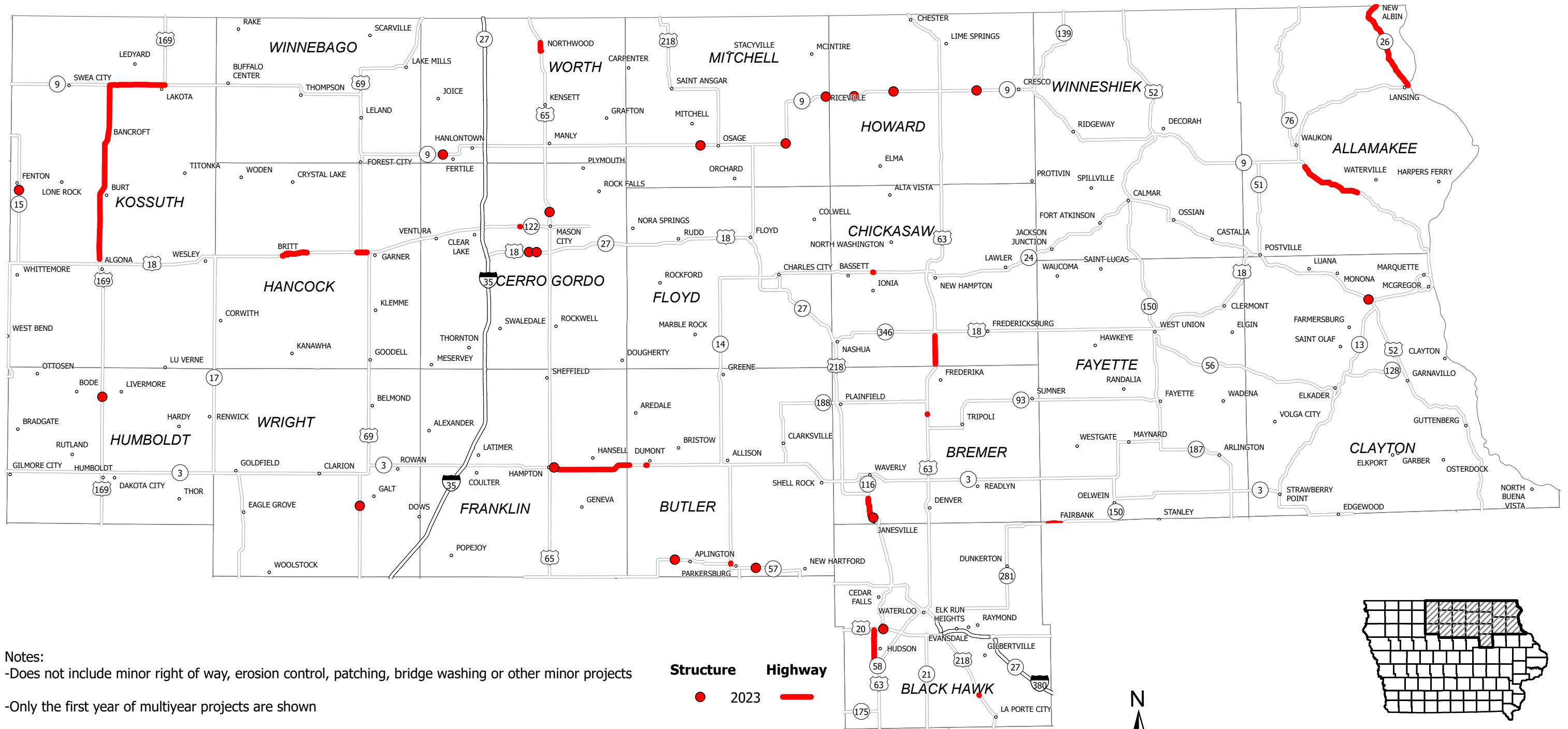
Structure	Highway
● 2023	—
● 2024	—
● 2025	—
● 2026	—
● 2027	—



E Jon Ranney
 District 2 Engineer
 428 43rd Street SW,
 Mason City, IA 50401-4438
 641-423-7584

District 2 - 2023-2027 Iowa Highway Program

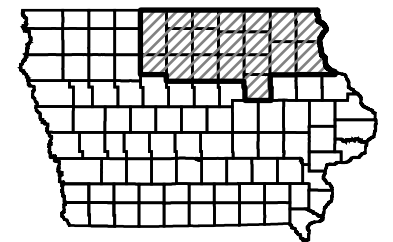

(as approved by the Iowa Transportation Commission June 15, 2022)



Notes:

- Does not include minor right of way, erosion control, patching, bridge washing or other minor projects
- Only the first year of multiyear projects are shown
- Most safety and noninterstate pavement resurfacing projects are identified for only the first year. Therefore, few projects of that type are shown for years 2024 through 2027
- Map is subject to change and is not to scale
- For more information, see iowadot.gov/program_management/Five-Year-Program

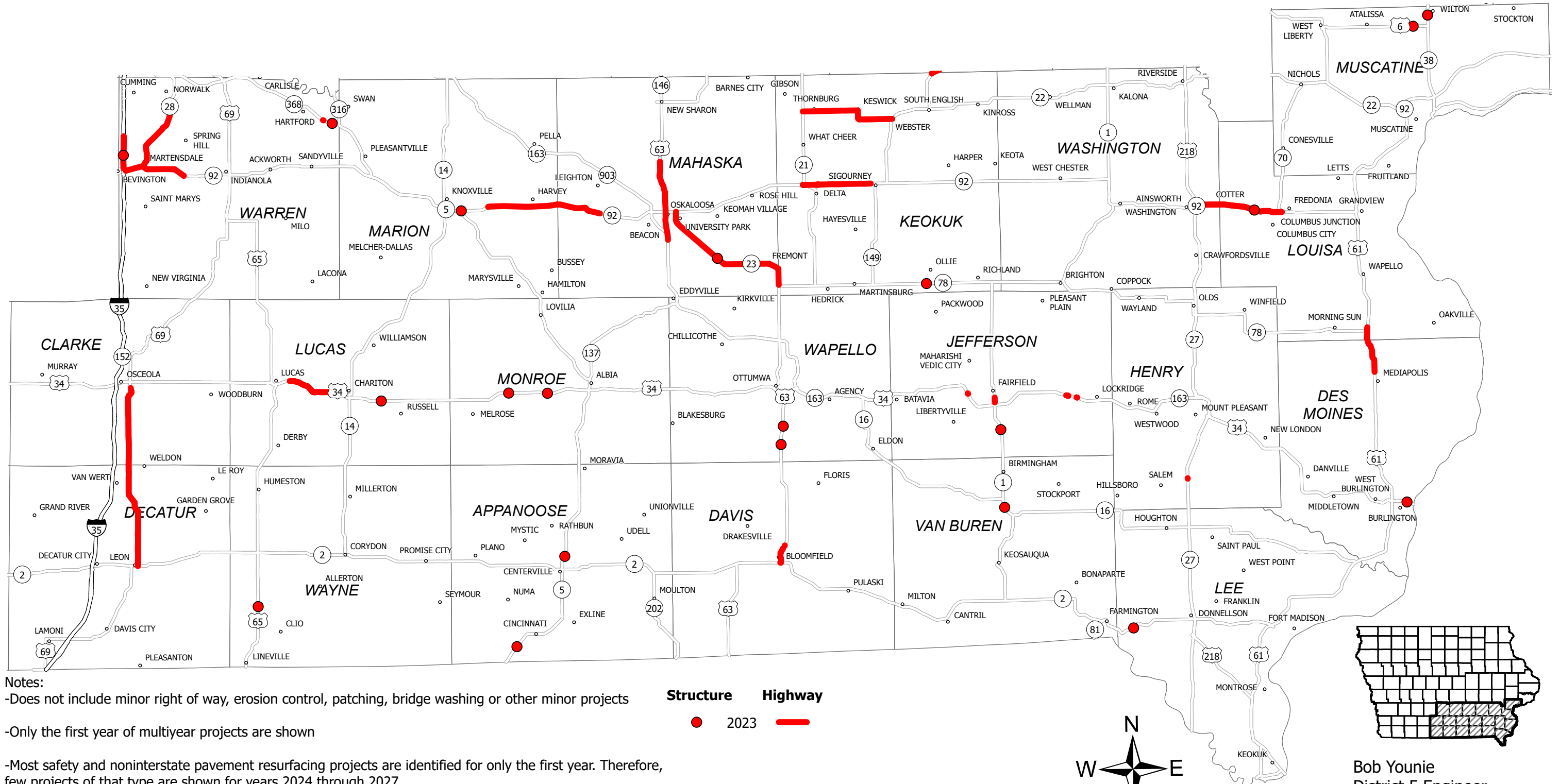
Structure **Highway**
 ● 2023 —



E Jon Ranney
 District 2 Engineer
 428 43rd Street SW,
 Mason City, IA 50401-4438
 641-423-7584

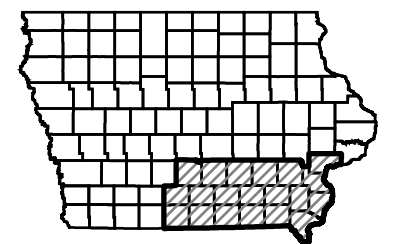

District 5 - 2023-2027 Iowa Highway Program

(as approved by the Iowa Transportation Commission June 15, 2022)



Notes:

- Does not include minor right of way, erosion control, patching, bridge washing or other minor projects
- Only the first year of multiyear projects are shown
- Most safety and noninterstate pavement resurfacing projects are identified for only the first year. Therefore, few projects of that type are shown for years 2024 through 2027
- Map is subject to change and is not to scale
- For more information, see iowadot.gov/program_management/Five-Year-Program



Bob Younie
 District 5 Engineer
 205 E. 227th St.,
 Fairfield, IA 52556
 641-469-4045

2023 - 2027 IOWA HIGHWAY PROGRAM

S.F 257 Only: No

Route	Project Code	Location	Miles	Type Of Work	Project Estimated Costs X \$1000				
					2023	2024	2025	2026	2027
Allamakee									
9	16-03-009-020	Mississippi River in Lansing (State Share)	0.4	Bridge Washing	20	20	20	20	20
9	16-03-009-010	Mississippi River in Lansing (State Share)	0.7	Grade & Pave		1,325			
				Traffic Signs		65		150	
				Bridge New		64,005			
				Bridge Removal				3,479	
				Right of Way		327			
26	21-03-026-010	Jct IA 9 in Lansing to Minnesota State Line	11.1	Pavement Rehab	867				
76	20-03-076-010	Waterloo Creek 2.2 mi N of Co Rd A26	0.1	Bridge New			2,390		
				Right of Way			5		
76	22-03-076-020	0.2 mi W of E Jct Co Rd X32 to Co Rd X16	7.2	Paved Shoulders	1,100				
				Pavement Rehab	2,535				
76	21-03-076-020	Yellow River 3.0 mi S of Co Rd X52	0.1	Bridge Deck Overlay				1,310	
Black Hawk									
20	16-07-020-030	Hudson Rd to US 63 (EB & WB)	0.0	Traffic Signs		503			
				Paving		21,603			
20	17-07-020-010	IA 21 to E I-380 Interchange	0.0	Traffic Signs				999	
27	16-07-027-010	US 20 to Ridgeway Ave in Cedar Falls (NB/SB) (State Share)	0.0	Right of Way	1,209				
				Paving	7,162				
				Culvert Replacement	767				
58	12-07-058-010-01	Greenhill Rd in Cedar Falls (State Share)		Grade & Pave					33,500

58	21-07-058-010	Hudson to US 20	4.8	Paved Shoulders	750		
				Pavement Rehab	3,086		
63	18-07-063-010	Cedar River 0.2 mi N of US 218 in Waterloo (NB)	0.3	Bridge Rehabilitation		1,199	
218	19-07-218-010	Mud Creek 0.9 mi N of Co Rd D46	0.1	Bridge Replacement		1,745	
				Right of Way	2		
218	06-07-218-010-03	Cedar Falls To Waverly	0.0	Mitigation		167	
218	21-07-218-050	Big Creek Overflow 0.3 mi N of Co Rd D48 in La Porte City	0.0	Bridge New			1,347
				Right of Way			5
218	06-07-218-010-02	Cedar River in Janesville to IA 116 in Waverly	0.0	Right of Way	3,041		
				Erosion Control			436
				Bridge New	2,000	2,325	
				Grading		13,413	
				Culvert New		596	
				Grade & Pave			20,741
				Traffic Signs			285
				Lighting			110
218	22-07-218-030	Cedar River and Trail 2.9 mi S of IA 57 in Waterloo	0.0	Bridge Deck Overlay			2,500
281	22-07-281-010	Elk Run Creek 0.3 mi EE of Co Rd V43	0.0	Bridge Deck Overlay			320
380	22-07-380-040	Southbound Flyover Ramp at N US 20 Interchange	0.0	Bridge Painting			2,120
Bremer							
3	18-09-003-010	Cedar River 3.7 mi E of US 218 in Waverly	0.0	Bridge Replacement		5,821	
				Right of Way		13	
63	19-09-063-010	Crane Creek 1.5 mi S of IA 188 (SB)		Culvert Replacement			2,880

				Right of Way	5	
Butler						
3	19-12-003-010	Hartgraves Creek Overflow 0.5 mi W of Co Rd T16	0.2	Bridge New Right of Way		3,121
					5	
14	20-12-014-010	Stream 1.0 mi N of Co Rd C23	0.0	Bridge Deck Overlay		290
14	21-12-014-010	In Parkersburg from Bethel St to the Beaver Creek Bridge	0.1	Pavement Rehab	354	
57	18-12-057-010	Ditch 2.1 mi E of E Jct IA 14	0.0	Culvert Replacement Right of Way	762 6	
57	17-12-057-010-01	Black Hawk, Heineman, or Smoketown Miigation Banks for Butler Co IA 57 (32)	0.1	Mitigation	100	
57	17-12-057-010	Gran Creek 0.5 mi E of Co Rd T19	0.1	Culvert Replacement Right of Way	1,316 10	
Cerro Gordo						
18	18-17-018-020	UP RR 1.5 mi W of US 65 (WB)		Bridge Deck Overlay	632	
18	18-17-018-030	Trail 5.2 mi E of E Jct I-35 (EB)	0.1	Bridge Deck Overlay	686	
35	18-17-035-020	Franklin Co to 1.0 mi N of Co Rd B35	30.6	Pavement Rehab		1,773
35	19-17-035-010	4th Ave S 0.6 mi S of N JCT US 18 (NB & SB)	0.1	Bridge Deck Overlay		1,589
35	19-17-035-020	Main St 0.4 mi S of N JCT US 18 (NB & SB)	0.1	Bridge Deck Overlay		1,760
35	19-17-035-030	IMRL RR 0.2 mi S of N JCT US 18 (NB & SB)	0.1	Bridge Deck Overlay		1,443
35	19-17-035-040	At N Jct US 18 (NB & SB)	0.1	Bridge Deck Overlay		1,791

35	20-17-035-010	AT Co Rd B65		Bridge Deck Overlay		550	
35	20-17-035-020	Co Rd B60		Bridge Deck Overlay		667	
35	20-17-035-030	Co Rd B20 3.9 mi N of N Jct US 18		Bridge Deck Overlay		617	
35	20-17-035-040	1 mi N of Co Rd B35 to NCL Clear Lake	2.1	Pavement Rehab		2,835	
35	22-17-035-040	Winnebago River 2.3 mi S of IA 9 (NB?SB)	0.0	Bridge Deck Overlay			1,640
65	18-17-065-010	Calamus Creek 1.8 mi N of IA 122 in Mason City	0.2	Bridge Deck Overlay	330		
65	19-17-065-010	0.1 mi S of 27th St SW to 6th St S in Mason City	0.0	Right of Way		9,064	
				Grade & Pave		10,665	
				Traffic Signals		1,065	
				Traffic Signs		164	
65	20-17-065-010	West Fork Cedar River 2.6 mi N of Co Rd C13	0.1	Bridge New		2,750	
				Right of Way		5	
122	19-17-122-010	Willow Creek 4.4 mi E of I-35 (EB)	0.1	Bridge Replacement		1,357	
				Right of Way	5		
122	22-17-122-010	Ideal Creek 1.2 mi W of Co Rd S56 in Mason City	0.0	Bridge Deck Overlay			380
Chickasaw							
18	19-19-018-010	Winters Lake Overflow 2.9 mi E of Co Rd T76	0.2	Bridge Replacement		1,477	
				Right of Way	5		
18	20-19-018-020	Wapsipinicon River 0.1 mi E of Co Rd V14	0.1	Bridge Deck Overlay		848	
18	21-19-018-010	Little Cedar River 0.4 mi W of Co Rd T76	0.1	Bridge New			4,985

				Right of Way						5
18	22-19-018-010	Fredericksburg to West Union	18.8	Patching	1,500					
63	21-19-063-010	E Fork Wapsipinicon River 2.1 mi N of US 18	0.0	Bridge Rehabilitation						850
63	22-19-063-010	0.25 mi N of Bremer Co Line to S of IA 346 (SB)	2.8	Pavement Rehab	2,600					
Clayton										
13	19-22-013-010	Volga River 4.1 mi S of IA 56	0.1	Bridge Deck Overlay			674			
13	21-22-013-010	0.05 mi E of Empire Rd and 0.2 mi SW of IA 56	0.0	RipRap				190		
18	16-22-018-010	Mississippi River in Marquette (State Share)	0.4	Bridge Washing	20	20	20	20	20	20
18	12-22-018-020	Stream 0.6 mi W of E Jct US 52	0.0	Bridge Rehabilitation	1,229					
128	21-22-128-010	W of Clayton Center and 1.1 mi W of Co Rd X41	0.0	Grading			203			
				Right of Way			6			
Emmet										
15	22-32-015-010	Black Cat Creek 6.5 mi S of IA 9	0.0	Bridge Deck Overlay						500
Fayette										
3	20-33-003-010	Little Wapsipinicon River 0.2 mi W of Co Rd V68	0.1	Bridge New			1,989			
				Right of Way			5			
3	20-33-003-020	Maquoketa River 1.7 mi E of IA 187	0.0	Bridge New			2,030			
				Right of Way			5			
18	21-33-018-010	Drainage Ditch 0.1 mi W of Co Rd W14	0.0	Bridge Deck Overlay						330
93	19-33-093-010	Stream 0.7 mi W of Co Rd V68	0.0	Bridge New			701			

				Right of Way	5	
93	21-33-093-010	Coulee Creek 1.4 mi W of IA 150	0.0	Bridge Deck Overlay		400
150	20-33-150-020	Volga River 0.2 mi N of IA 93	0.1	Bridge Deck Overlay	998	
150	22-33-150-020	Otter Creek 0.2 mi N of IA 56 in West Union	0.0	Bridge Deck Overlay		570
187	22-33-187-010	Brush Creek 0.5 mi W of Co Rd W51	0.0	Bridge New Right of Way		1,500 10
Floyd						
14	19-34-014-010	Flood Creek 3.6 mi S of Co Rd B45	0.1	Bridge Replacement Right of Way	1,566 5	
18	06-34-018-010	US 218/IA 27 Intersection in Floyd	0.0	Erosion Control	418	
18	22-34-018-010	Shell Rock River and Red Ball Rd 1.5 mi E of Co Rd S70 (EB/WB)	0.0	Bridge Rail Retrofit		380
218	19-34-218-010	Cedar River 0.2 mi S of Co Rd B33	0.2	Bridge Deck Overlay	441	
Franklin						
3	18-35-003-010	Squaw Creek 0.6 mi E of US 65 in Hampton	0.1	Bridge Deck Overlay	298	
3	21-35-003-010	Squaw Cr 0.6 mi E of US 65 to Butler Co	9.2	Pavement Rehab	3,756	
3	22-35-003-020	Squaw Creek 0.4 mi W of Co Rd S56	0.0	Bridge New Right of Way		940 10
35	18-35-035-020	Co Rd C47 to Cerro Gordo Co	35.2	Pavement Rehab	1,860	
35	22-35-035-020	At the Co Rd C25 Interchange	0.0	Bridge Deck Overlay		630

Hancock						
18	19-41-018-010	Drainage Ditch 0.8 mi E of Co Rd R35	0.0	Bridge Rehabilitation		715
18	19-41-018-020	W Fork Iowa River 2.8 mi E of Co Rd R35	0.0	Bridge Rehabilitation		692
18	20-41-018-010	E Branch Iowa River to Country Club Dr in Garner	1.4	Right of Way Pavement Rehab/Widen		5 2,036
18	21-41-018-010	WCL of Britt east approx 3 miles and 0.4 mi W of W Jct US 69 east 1 mile	0.4	Right of Way Pavement Rehab Pavement Widening	52 1,239 1,239	
Howard						
9	18-45-009-010	North Branch Turkey River 4.3 mi E of US 63	0.1	Bridge Replacement Right of Way	1,087 6	
9	16-45-009-010	Little Wapsipinicon River 0.1 mi W of Co Rd V10	0.0	Bridge Deck Overlay		134
9	16-45-009-020	Crane Creek 1.4 mi W of Co Rd V26	0.0	Bridge Deck Overlay		183
Humboldt						
169	18-46-169-010	Trulner Creek 0.2 mi S of Co Rd C20	0.0	Bridge Deck Overlay		505
Kossuth						
15	18-55-015-010	Lotts Creek 6.3 mi S of Co Rd A42	0.0	Culvert Replacement Mitigation Right of Way	719 68 1,006	
18	21-55-018-020	0.2 mi E of 175th Ave	0.0	Grading Right of Way		160 10
169	21-55-169-010	0.1 mi S of 240th St and 0.1 mi S of 290th St	0.0	Grading Right of Way		320 6

169	21-55-169-020	Blue Earth River 0.5 mi S of Co Rd A16	0.0	Bridge Deck Overlay		400
169	21-55-169-030	Algona to E Jct IA 9	26.9	Pavement Rehab	2,053	
Mitchell						
9	16-66-009-010	Little Cedar River 4.0 mi E of E Jct US 218	0.0	Bridge Deck Overlay	481	
9	16-66-009-040	Cedar River 2.0 mi W of W Jct US 218	0.0	Bridge Deck Overlay	497	
9	16-66-009-050	Wapsipinicon River 1.5 mi E of E Jct Co Rd T62	0.0	Bridge Deck Overlay	425	
Winnebago						
69	19-95-069-010	Pike Run Creek 0.5 mi N of N Jct IA 9	0.1	Bridge Deck Overlay	776	
Winneshiek						
9	20-96-009-010	Trout Creek 6.1 mi E of US 52	0.0	Bridge Deck Overlay		966
Worth						
9	17-98-009-010-01	Black Hawk and Niebuhr Mitigation Banks for Worth Co IA 9 (75) RCB Culvert	0.0	Mitigation	90	
9	17-98-009-010	Beaver Creek 0.5 mi W of Co Rd S18	0.1	Culvert Replacement	918	
35	22-98-035-010	SB Weigh Station 3.2 mi N of Co Rd A38	0.0	Paving		1,558
35	22-98-035-030	0.15 mi N of 450th St to 2.0 mi N of Co Rd 105	3.7	Pavement Rehab		5,026
35	22-98-035-040	1.0 mi N of IA 9 to 0.15 mi N of 450th St	8.3	Pavement Rehab		2,059
35	22-98-035-050	At the Co Rd A38 Interchange	0.0	Bridge Deck Overlay		820
65	21-98-065-010	S of 4th Ave S in Northwood to UP RR	2.0	Pavement Rehab	1,102	

65	22-98-065-010	IA 9 to Northwood	10.5	Patching	660
Wright					
3	21-99-003-010	Eagle Creek 5.3 mi E of E Jct IA 17	0.0	Bridge New	980
				Right of Way	5
69	18-99-069-010	Drainage Ditch 5 3.7 mi S of IA 3	0.1	Culvert Replacement	508
				Right of Way	6
69	21-99-069-010	Iowa River 1.4 mi S of S Jct Co Rd C20 in Belmond	0.0	Bridge New	8,170
				Right of Way	24
69	13-99-069-010-01	Mitigation for (41) N of UP RR to N Jct Co Rd C20	0.0	Mitigation	119