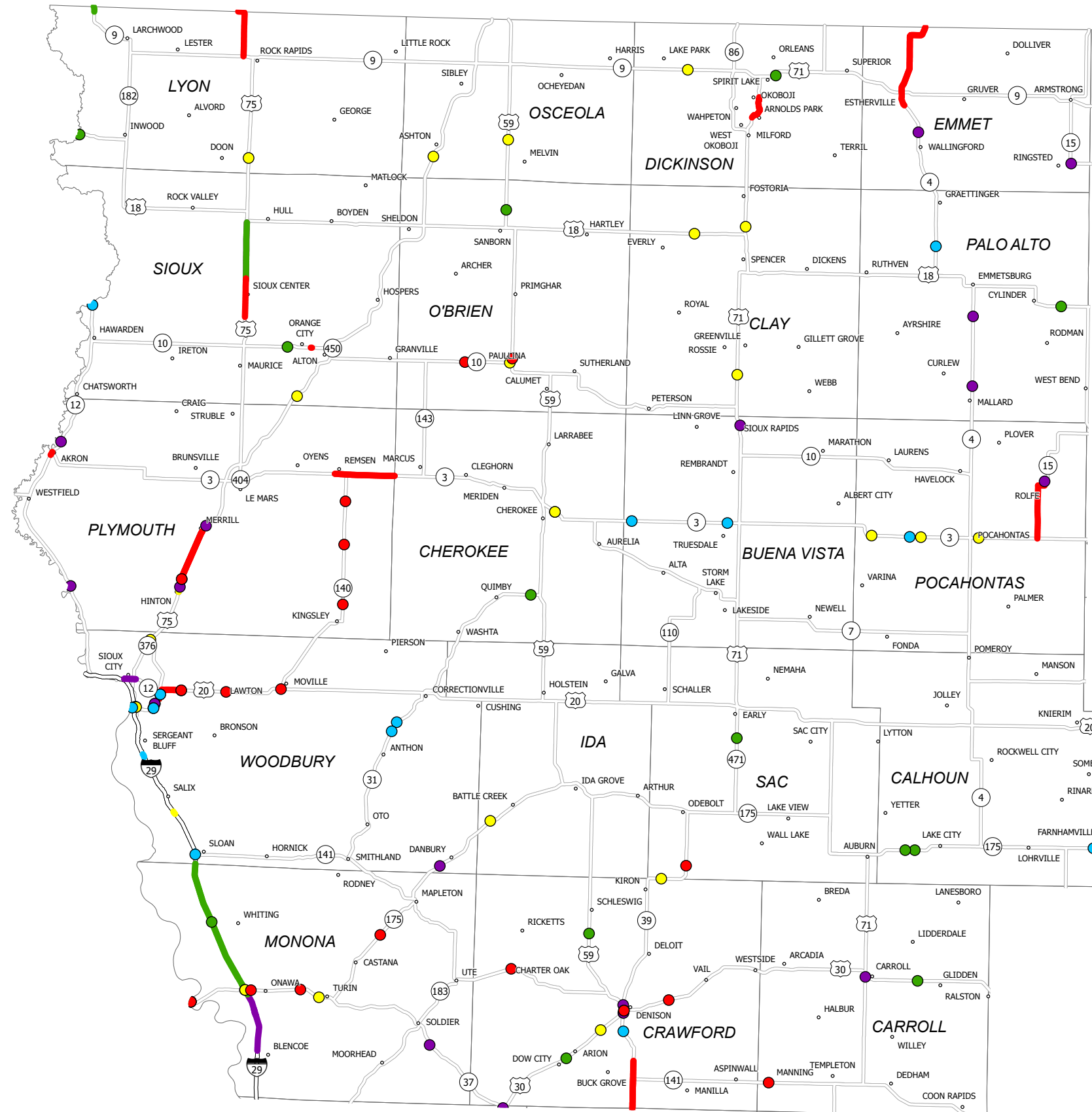


District 3 - 2023-2027 Iowa Highway Program

(as approved by the Iowa Transportation Commission June 15, 2022)

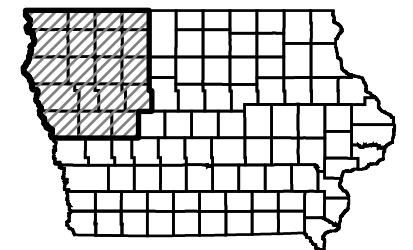
IOWA

STATE HIGHWAY MAP



Structure	Highway
● 2023	— 2023
● 2024	— 2024
● 2025	— 2025
● 2026	— 2026
● 2027	— 2027

Jessica Felix
 District 3 Engineer
 2800 Gordon Dr.,
 Sioux City, IA 51102-0987
 712-276-1451



Notes:

- Does not include minor right of way, erosion control, patching, bridge washing or other minor projects
- Only the first year of multiyear projects is shown
- Most safety and noninterstate pavement resurfacing projects are identified for only the first year. Therefore, few projects of that type are shown for years 2024 through 2027
- Map is subject to change and is not to scale
- For more information, see iowadot.gov/program_management/Five-Year-Program

District 3 - 2023-2027 Iowa Highway Program

(as approved by the Iowa Transportation Commission June 15, 2022)

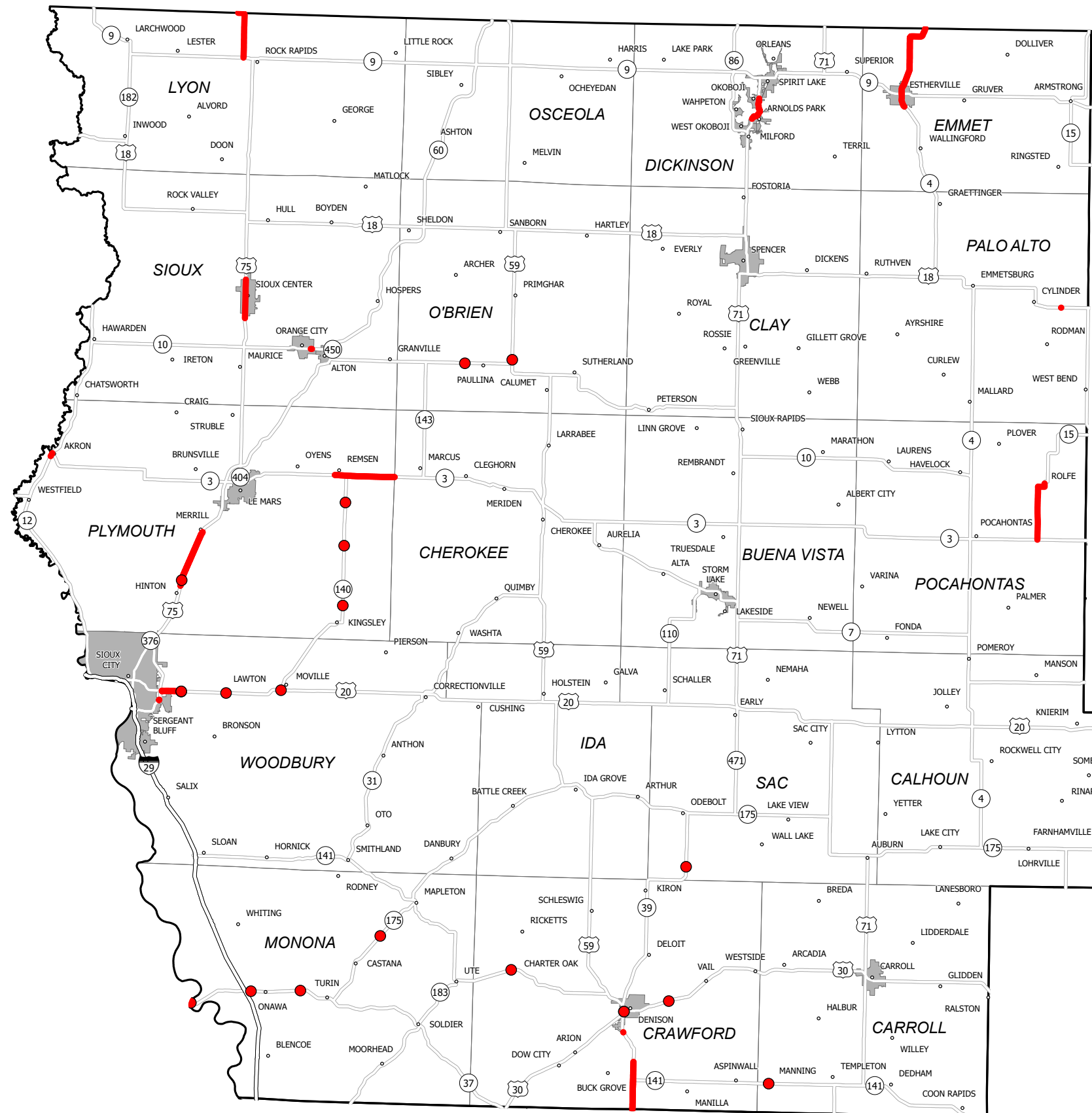
IOWA

STATE HIGHWAY MAP

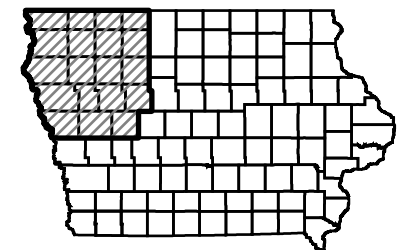


Structure Highway

● 2023 —



Jessica Felix
 District 3 Engineer
 2800 Gordon Dr.,
 Sioux City, IA 51102-0987
 712-276-1451



Notes:

- Does not include minor right of way, erosion control, patching, bridge washing or other minor projects
- Only the first year of multiyear projects is shown
- Most safety and noninterstate pavement resurfacing projects are identified for only the first year. Therefore, few projects of that type are shown for years 2024 through 2027
- Map is subject to change and is not to scale
- For more information, see iowadot.gov/program_management/Five-Year-Program

2023 - 2027 IOWA HIGHWAY PROGRAM

S.F 257 Only: No

Route	Project Code	Location	Miles	Type Of Work	Project Estimated Costs X \$1000				
					2023	2024	2025	2026	2027
Buena Vista									
3	19-11-003-010	Maple Creek 0.2 mi W of Co Rd M27	0.2	Bridge Deck Overlay		491			
3	19-11-003-020	Stream 1.2 mi W of US 71	0.2	Bridge Deck Overlay		229			
71	22-11-071-010	Little Sioux River 2.0 mi S of N Jct IA 10	0.0	Bridge Rehabilitation					2,500
Calhoun									
175	20-13-175-010	Prairie Creek 3.0 mi E of Co Rd N28	0.0	Bridge Deck Overlay			613		
175	20-13-175-020	Lake Creek 2.0 mi W of Co Rd N37	0.0	Bridge Deck Overlay			687		
Carroll									
30	20-14-030-010	Storm Creek 2.5 mi W of Co Rd N41	0.0	Bridge New Right of Way			2,082 5		
71	22-14-071-010	UP RR and Local Streets 0.2 mi S of US 30 in Carroll	0.0	Bridge Deck Overlay					1,060
141	18-14-141-010	West Nishnabotna River in Manning	0.0	Bridge Deck Overlay	454				
Cherokee									
3	20-18-003-030	1.3 mi E of US 59 to 1.8 mi E of US 59, including Little Sioux River and Overflow Bridges	0.0	Right of Way Grade & Pave Bridge Replacement Bridge New			576		2,924 7,149 1,495
31	20-18-031-010	Silver Creek 1.0 mi W of US 59	0.0	Bridge New Right of Way			1,960 5		
Clay									

18	21-21-018-020	Stony Creek 5.3 mi W of W Jct US 71	0.0	Bridge New		1,370	
				Right of Way		5	
71	21-21-071-020	Willow Creek 3.4 mi N of N Jct IA 10	0.0	Bridge New		1,050	
				Right of Way		24	
71	21-21-071-010	Branch of Little Meadow Creek 0.8 mi N of N Jct US 18	0.0	Bridge Deck Overlay		280	
Crawford							
30	18-24-030-010	Rocky Run Creek 4.5 mi W of Co Rd M55	0.0	Bridge Replacement	1,366		
				Right of Way	206		
30	19-24-030-010	East Boyer River 0.4 mi E of W Jct US 59 (EB & WB)	0.0	Bridge Rehabilitation	1,577		
30	20-24-030-010	Boyer River 2.7 mi W of US 59	0.1	Bridge New		4,337	
				Right of Way		5	
30	20-24-030-020	Boyer River 0.8 mi E of Co Rd M14	0.0	Bridge Rehabilitation		1,660	
				Right of Way		5	
30	22-24-030-010	UP RR 0.4 mi E of W Jct US 59 in Denison (EB/WB)	0.0	Bridge New			12,780
				Right of Way			10
39	20-24-039-010	East Otter Creek 0.4 mi E of Co Rd M35	0.0	Bridge New		1,592	
				Right of Way		5	
59	21-24-059-010	Shelby Co Line to N of Co Rd E59	4.7	Paved Shoulders	910		
				Pavement Rehab	1,355		
59	19-24-059-010	Coon Creek 2.1 mi S of US 30	0.0	Culvert Replacement		1,634	
				Right of Way	5		
59	20-24-059-010	East Soldier River 2.9 mi S of Co Rd E16	0.0	Bridge New		892	
				Right of Way		5	

59	22-24-059-020	Boyer River 0.1 mi S of IA 39 in Denison (SB)	0.0	Bridge Deck Overlay		500
141	18-24-141-020	East Soldier River 0.1 mi W of Co Rd L51	0.0	Bridge Deck Overlay	691	
Dickinson						
9	21-30-009-020	W Fork Little Sioux River 4.9 mi W of IA 86	0.0	Bridge New		980
				Right of Way		5
71	20-30-071-010	East Okoboji Lake 1.7 mi N of S Jct IA 9	0.0	Bridge Deck Overlay		522
71	17-30-071-010	Okoboji Grove Rd in Arnolds Park to East View Ave in Okoboj	0.0	Paving	12,865	
Emmet						
4	21-32-004-010	5th Ave N in Estherville to the Minnesota State Line	8.2	Pavement Rehab	1,783	
				Right of Way	10	
4	22-32-004-010	0.2 mi S of SCL Estherville to 5th Ave N	1.4	Paving	2,679	
4	22-32-004-020	Drainage Ditch 1.5 mi N of N Jct Co Rd A34	0.0	Bridge Deck Overlay		110
Harrison						
29	19-43-029-020	Little Sioux River N of Co Rd F20	0.0	Traffic Signs	120	
37	21-43-037-010	Boyer River 0.1 mi W of US 30	0.1	Bridge New		4,740
				Right of Way		5
Ida						
175	21-47-175-010	Morehead Creek 2.6 mi W of W Jct Co Rd L51	0.0	Bridge Deck Overlay		410
Lyon						
9	18-60-009-010	South Dakota east 0.5 mi	0.0	Grade & Pave		512

18	20-60-018-010	Big Sioux River at South Dakota (State Share)	0.1	Bridge Deck Overlay	1,911	
75	21-60-075-010	Little Rock River 0.4 mi S of Co Rd A44	0.0	Bridge Rehabilitation		330
75	21-60-075-020	IA 9 to the Minnesota State Line	5.0	Pavement Rehab	2,477	
Monona						
29	20-67-029-030	Co Rd E24 Interchange		Bridge Deck Overlay	901	
29	22-67-029-020	Onawa Rest Area 2.6 mi S of IA 175 (SB)	0.0	Rest Area Improvement		4,500
29	22-67-029-030	Onawa Rest Area 2.6 mi S of IA 175 (SB)	1.3	Right of Way		10
				Grade & Pave		2,500
				Traffic Signs		55
				Lighting		75
29	22-67-029-040	N of Co Rd E60 to IA 175 (SB)	7.7	Paving		16,984
29	20-67-029-010	N of IA 175 to Woodbury Co (NB)	0.0	Pavement Rehab	3,221	
29	20-67-029-020	1.5 mi N of IA 175 to Woodbury Co (SB)	0.0	Pavement Rehab	3,031	
37	22-67-037-010	Norway Creek 2.6 mi E of IA 183	0.0	Bridge Deck Overlay		320
175	18-67-175-010	Maple River 3.8 mi E of Co Rd L20	0.1	Bridge Deck Overlay	1,050	
175	18-67-175-020	Ditch 3.0 mi E of Co Rd L12	0.1	Bridge Deck Overlay	816	
175	20-67-175-020	Little Sioux River 1.5 mi W of IA 37	0.0	Bridge New		3,048
				Right of Way		5
175	21-67-175-020	I-29 Interchange	0.0	Grade & Pave		12,000
				Bridge New		5,520

				Traffic Signs				239	
				Lighting				86	
				Right of Way			23		
175	13-67-175-010	Missouri River E of Decatur Nebraska (State Share)	0.3	Bridge Washing	22	22	22	22	22
175	16-67-175-010	Missouri River E of Decatur Nebraska (State Share)	0.0	Bridge Rehabilitation	147	147	147	147	147
175	17-67-175-010	McCandless Cleghorn Ditch 0.6 mi E of I-29 in Onawa	0.0	Bridge Replacement	1,206				
				Right of Way	200				
O'Brien									
10	16-71-010-010	Mud Creek 1.9 mi W of Co Rd L48	0.0	Bridge Replacement	1,280				
				Right of Way	10				
10	21-71-010-010	Dry Run 0.2 mi W of W Jct US 59	0.0	Bridge Deck Overlay				460	
59	18-71-059-010	Dry Run 0.4 mi N of N Jct IA 10	0.1	Bridge Deck Overlay	374				
59	20-71-059-020	Branch Floyd River 1.9 mi N of N Jct US 18	0.0	Bridge Deck Overlay			515		
Osceola									
9	22-72-009-010	IA 60 Interchange to Co Rd L58	9.0	Patching	1,574				
59	21-72-059-010	Drainage Ditch 1.1 mi N of Co Rd A46	0.0	Bridge Deck Overlay				140	
60	21-72-060-010	Drainage Ditch 1.1 mi S of Co Rd L36 (SB)		Bridge New				750	
				Right of Way				5	
Palo Alto									
4	19-74-004-020	Ditch 3.0 mi N of N Jct US 18	0.0	Bridge Deck Overlay		303			
4	21-74-004-020	W Fork Des Moines River 3.2 mi S of S Jct US 18	0.1	Bridge New				4,300	
				Right of Way				10	

4	22-74-004-010	Drainage Ditch 1.3 mi S of Co Rd B57	0.0	Bridge New			940
				Right of Way			10
18	19-74-018-010	Prairie Creek 2.8 mi W of W Jct IA 15	0.0	Culvert Replacement		1,447	
				Right of Way	5		
Plymouth							
3	21-75-003-010	Remsen to the Cherokee Co Line	6.2	Paved Shoulders	1,670		
				Pavement Rehab	4,790		
3	18-75-003-010	South Dakota to S Jct IA 12	0.0	Pavement Rehab	496		
12	20-75-012-040	Near N Jct Co Rd K18	0.0	RipRap	965		
12	22-75-012-010	Beaver Creek 0.5 mi N of Co Rd C16	0.0	Bridge Deck Overlay			500
12	22-75-012-030	Broken Kettle Creek 0.1 mi N of S Jct Co Rd K18	0.0	Bridge New			2,250
				Right of Way			10
75	21-75-075-010	S of W Grover St to N of Maple St in Hinton	0.7	Right of Way		4,174	
				Grade & Pave			5,920
				Traffic Signals			436
				Bridge Replacement			1,060
75	22-75-075-020	W Fork Floyd River 2.4 mi N of Co Rd R38	0.0	Bridge Deck Overlay			750
75	16-75-075-030	N of Maple St in Hinton to S of 2nd St in Merrill	6.4	Erosion Control		342	
				Right of Way	314		
				Grade & Pave	18,494	20,356	
				Culvert New	3,092	3,409	
140	18-75-140-010	W Fork Little Sioux River 1.5 mi N of Co Rd C66	0.0	Bridge Deck Overlay	531		

140	18-75-140-020	Clear Creek 2.8 mi S of IA 3	0.0	Bridge Deck Overlay	142		
140	18-75-140-030	Rathburn Creek 3.3 mi S of Co Rd C38	0.0	Bridge Deck Overlay	235		
Pocahontas							
3	19-76-003-010	Big Cedar Creek 6.3 mi W of IA 4	0.1	Bridge New Right of Way	1,139 5		
3	21-76-003-050	Drainage Ditch 5.0 mi W of IA 4	0.0	Culvert Replacement Right of Way		980 5	
3	21-76-003-030	Lizard Creek 0.9 mi E of IA 4 in Pocahontas	0.0	Bridge Deck Overlay		520	
3	21-76-003-040	Little Cedar Creek 4.4 mi E of Co Rd N14	0.0	Bridge Deck Overlay		330	
15	20-76-015-010	0.1 mi S of Broad St to Pine St in Rolfe	1.1	Pavement Rehab/Widen	667		
15	22-76-015-010	Pilot Creek at the N Jct Co Rd C26	0.0	Bridge New Right of Way		2,000 10	
15	06-76-015-010	IA 3 to to 0.1 mi S of Broad St in Rolfe	5.4	Pavement Rehab/Widen	3,676		
Sac							
39	16-81-039-010	Porter Creek 2.4 mi S of Co Rd D59	0.0	Culvert Replacement Right of Way	975 1		
471	20-81-471-010	Ditch 0.2 mi N of Co Rd D36	0.0	Culvert Repair Right of Way		330 5	
Shelby							
59	18-83-059-010	IA 44 in Harlan to Crawford Co Line	18.1	Pavement Rehab	5,963		
Sioux							
10	19-84-010-010	Big Sioux River at South Dakota (state share)	0.0	Bridge Deck Overlay	986		

10	20-84-010-010	Orange City Slough 4.5 mi E of US 75	0.0	Bridge Deck Overlay		694	
10	21-84-010-010	Jay Ave Intersection in Orange City	0.1	Traffic Signs	50		
				Lighting	100		
				Grade & Pave	1,330		
60	21-84-060-010	Floyd River Tributary 0.5 mi S of Co Rd K64 (NB)	0.0	Bridge New			1,370
				Right of Way			5
75	13-84-075-010	In Sioux Center (state share)	4.4	Grade & Pave	24,305		
75	17-84-075-010	S of 12th St NE in Sioux Center to S Jct US 18	6.1	Right of Way		50	
				Grade & Pave			13,683
Woodbury							
12	19-97-012-010	Gordon Dr Viaduct, Rustin St to Virginia St in Sioux City	1.2	Right of Way			20,600
20	17-97-020-010	Nebraska to US 75/IA 12 in Sioux City	0.0	Pavement Rehab		0	
				Grade & Pave	20,342		
				Traffic Signs	261		
				Lighting	82		
				Traffic Signals	314		
20	19-97-020-030	Sergeant Rd 2.1 mi W of IA 12 (EB & WB)	0.1	Bridge Deck Overlay		447	
20	19-97-020-040	Proposed Rd 0.5 mi W of IA 12 (EB/WB)	0.0	Bridge Deck Overlay		571	
20	21-97-020-050	WB Ramp over IA 376 and RR		Bridge Deck Overlay			2,090
20	21-97-020-060	Little Whisky Creek 3.4 mi W of Co Rd K42	0.0	Bridge Deck Overlay	923		
20	21-97-020-070	US 20 Ramp G over I-29		Bridge Deck Overlay			980

20	22-97-020-010	Elliot Creek 6.0 mi W of IA 140 (EB)	0.1	Bridge Rehabilitation	100				
20	22-97-020-020	West Fork Little Sioux River 0.1 mi W of IA 140 (EB)	0.0	Bridge Rehabilitation	50				
20	22-97-020-040	Sunnybrook Dr 1.7 mi W of IA 12 in Sioux City (EB/WB)	0.0	Bridge Deck Overlay					1,260
20	17-97-020-020	Abandoned RR 0.1 mi E of Co Rd D25 (Remove Bridge)	0.0	Grade & Pave Right of Way	5		8,525		
29	20-97-029-070	SB Weigh Station 0.6 mi N of Co Rd K35	0.0	Paving					1,484
29	18-97-029-010	IA 141 Interchange	0.0	Erosion Control Grade & Pave Bridge Replacement Traffic Signs Lighting			238		
						11,674			
						1,708			
						164			
						85			
29	22-97-029-020	IA 141 to Sergeant Bluff	14.5	Guardrail	3,625				
29	22-97-029-030	Sergeant Bluff Rest Area 3.5 mi N of Co Rd D51 (NB) - Remove	0.0	Grading			1,500		
31	19-97-031-010	Stream 3.2 mi S of Co Rd D22	0.0	Bridge Deck Overlay			513		
31	19-97-031-020	Stream 1.9 mi N of Co Rd D30	0.0	Bridge Deck Overlay			477		
77	16-97-077-010	Missouri River in Sioux City (State Share)	0.1	Bridge Washing	36	36	36	36	36
129	21-97-129-010	Missouri River in Sioux City (State Share)	0.0	Bridge Rehabilitation			3,095		
129	16-97-129-010	Missouri River in Sioux City (State Share)	0.2	Bridge Washing	50	50	50	50	50

175	20-97-175-010	Reynolds Creek 1.6 mi W of Co Rd L37	0.0	Bridge New		1,700
376	21-97-376-030	Tributary to Floyd River 0.1 mi N of Co Rd D12 in Sioux City (SB)		Bridge New Right of Way	690 5	