

District 4 - 2023-2027 Iowa Highway Program

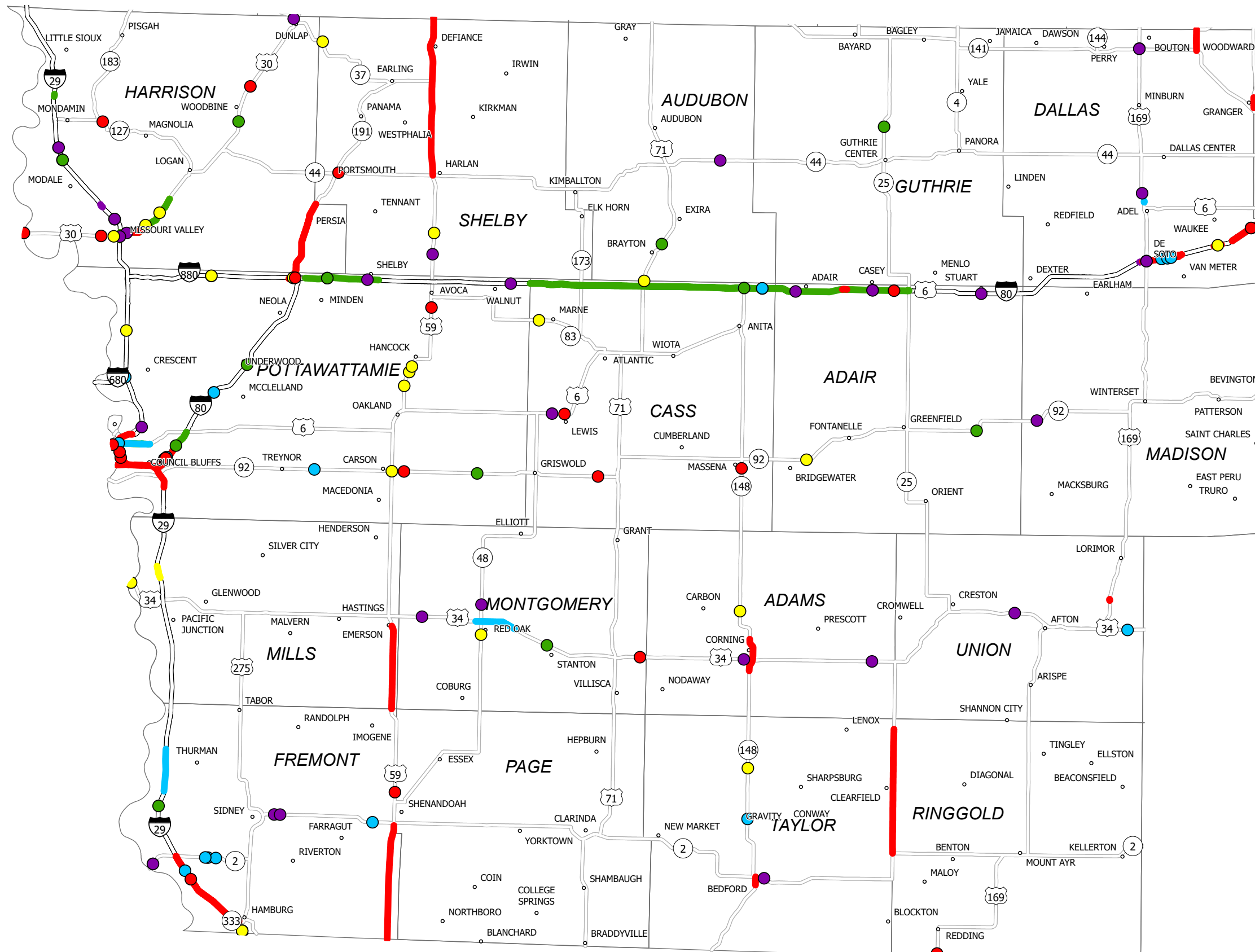
(as approved by the Iowa Transportation Commission June 15, 2022)

IOWA

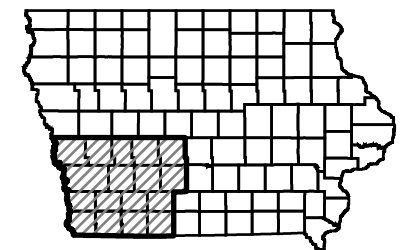
STATE HIGHWAY MAP



Structure	Highway
● 2023	█
● 2024	█
● 2025	█
● 2026	█
● 2027	█



Scott Schram
 District 4 Engineer
 2210 E. Seventh St.,
 Atlantic, IA 50022
 712-243-3355



Notes:

- Does not include minor right of way, erosion control, patching, bridge washing or other minor projects
- Only the first year of multiyear projects is shown
- Most safety and noninterstate pavement resurfacing projects are identified for only the first year. Therefore, few projects of that type are shown for years 2024 through 2027
- Map is subject to change and is not to scale
- For more information, see iowadot.gov/program_management/Five-Year-Program

District 4 - 2023-2027 Iowa Highway Program

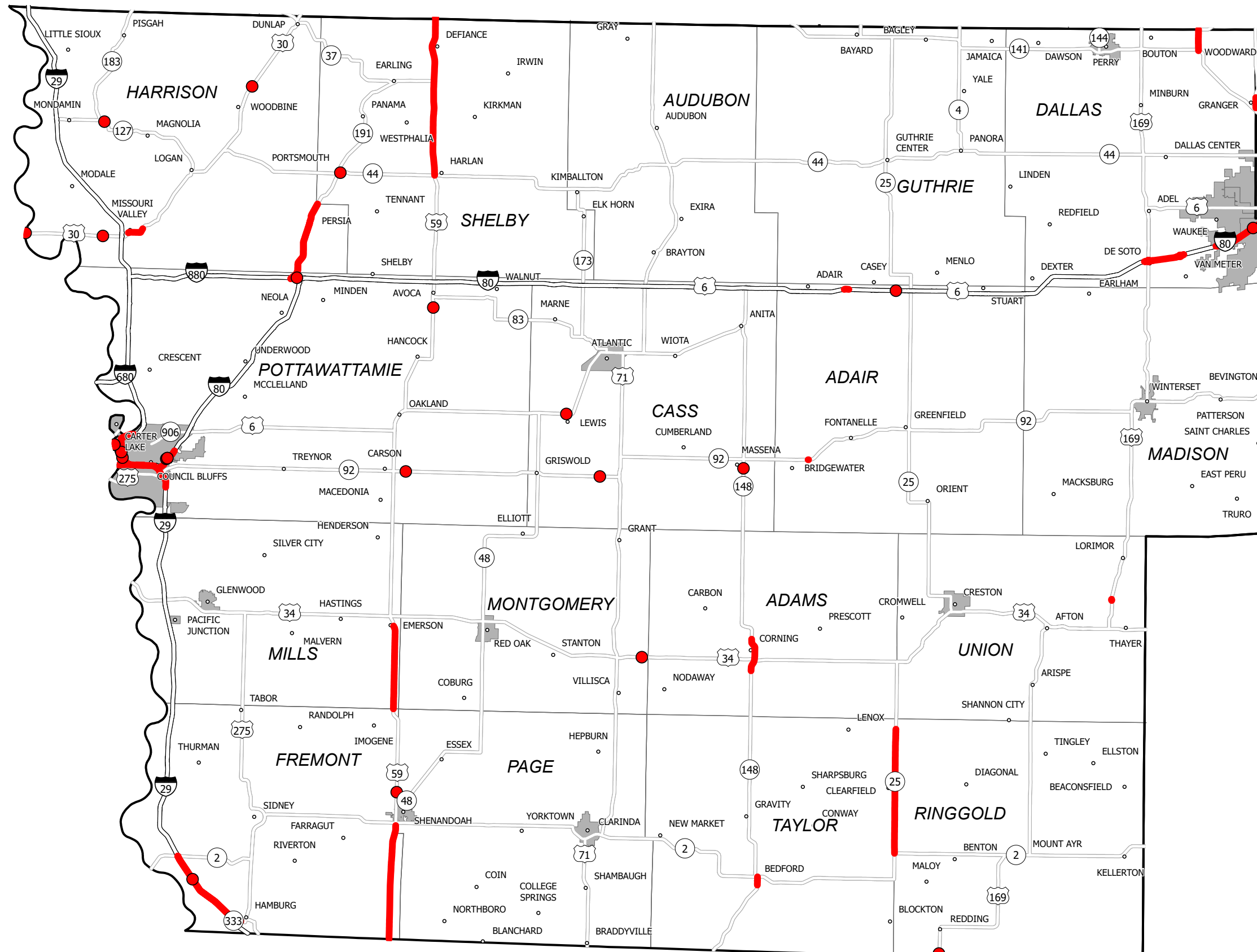
(as approved by the Iowa Transportation Commission June 15, 2022)

IOWA

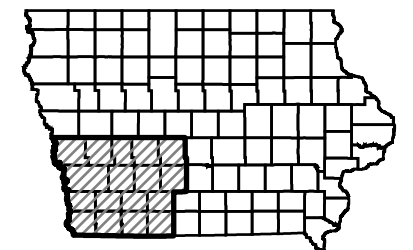
STATE HIGHWAY MAP



Structure **Highway**
● 2023 —



Scott Schram
District 4 Engineer
2210 E. Seventh St.,
Atlantic, IA 50022
712-243-3355



Notes:

- Does not include minor right of way, erosion control, patching, bridge washing or other minor projects
- Only the first year of multiyear projects is shown
- Most safety and noninterstate pavement resurfacing projects are identified for only the first year. Therefore, few projects of that type are shown for years 2024 through 2027
- Map is subject to change and is not to scale
- For more information, see iowadot.gov/program_management/Five-Year-Program

2023 - 2027 IOWA HIGHWAY PROGRAM

S.F 257 Only: No

Project Estimated Costs X \$1000

Route	Project Code	Location	Miles	Type Of Work	2023	2024	2025	2026	2027
Adair									
80	22-01-080-010	Middle River 1.4 mi W of IA 25 (EB/WB)	0.0	Bridge Rehabilitation	100				
80	22-01-080-020	Adair Rest Area Ramps and Parking (WB)	0.6	Paving	2,219				
80	15-01-080-010	Cass Co to IA 25 (WB)	12.9	Pavement Rehab			9,362		
80	22-01-080-030	W of IA 25 to Madison Co	11.2	Pavement Markings	850				
80	22-01-080-040	Antique Country Dr 3.5 mi W of IA 25 (EB/WB)	0.0	Bridge Rehabilitation					1,880
80	22-01-080-050	At the Co Rd G30 Interchange	0.0	Bridge Rehabilitation					1,250
80	22-01-080-060	At the Co Rd P28 Interchange	0.0	Bridge Rehabilitation					940
92	19-01-092-010	W Fork Nodaway River 1.6 mi E of Co Rd N51	0.1	Bridge Replacement Right of Way	5			2,994	
92	20-01-092-010	Grand River 1.0 mi W of Co Rd P28	0.0	Bridge Deck Overlay			592		
Adams									
34	22-02-034-010	West Platte River 2.3 mi W of W Jct IA 25	0.0	Bridge New Right of Way					940 10
34	22-02-034-020	E Nodaway River and RR 0.8 mi W of IA 148	0.0	Bridge New Right of Way					11,840 10
148	21-02-148-010	Branch E Nodaway River 0.4 mi N of Co Rd N28	0.0	Bridge Deck Overlay				530	

148	20-02-148-010	S of US 34 to NCL Corning	2.1	Pavement Rehab	1,300		
Audubon							
44	22-05-044-010	David's Creek 0.2 mi W of Co Rd N36	0.0	Bridge Deck Overlay			630
71	20-05-071-010	Stream 1.1 mi N of Co Rd F65	0.0	Bridge New Right of Way		1,693 5	
71	21-05-071-010	Stream 0.6 mi N of I-80	0.0	Bridge New Right of Way			790 5
Cass							
6	18-15-006-010	East Nishnabotna River 2.6 mi E of IA 48	0.5	Bridge Deck Overlay	833		
6	22-15-006-010	Spring Creek 1.4 mi E of IA 48	0.0	Bridge New Right of Way			2,500 10
80	18-15-080-020	570th St 2.0 mi W of IA 173 (EB & WB)	0.2	Grade & Pave		2,293	
80	19-15-080-010	770th St 1.9 mi E of IA 148 (EB & WB)	0.2	Bridge Rehabilitation	1,555		
80	20-15-080-020	IA 148 Interchange	0.0	Bridge Rehabilitation Right of Way			1,270 5
80	20-15-080-030	POTTAWATTAMIE CO TO 0.3 MI W OF CO RD G30 (VAR LOC)	25.5	Pavement Rehab		4,656	
80	22-15-080-010	Pottawattamie Co to Adair Co	23.2	Pavement Markings	1,175		
83	21-15-083-010	Indian Creek 1.3 mi W of Co Rd M56	0.0	Bridge Rehabilitation			1,230
92	18-15-092-010	Sevenmile Creek 1.7 mi W of W Jct US 71	0.0	Bridge Replacement Right of Way	2,742 6		
148	22-15-148-010	W Nodaway River 0.9 mi S of IA 92	0.0	Bridge Rehabilitation	100		

Dallas							
80	18-25-080-020-01	W of Grand Prairie Pkwy to E of Jordan Creek Pkwy	4.0	Traffic Signs	1,045	1,092	685
				Erosion Control			187
				Right of Way	4,020		
				Culvert Extension	0	0	
				Grade & Pave	8,472	14,666	17,825
				Bridge Replacement	1,816	3,503	4,158
80	19-25-080-020	US 6/169 INTERCHANGE TO CO RD R22/UTE AVE INTERCHANGE	7.8	Traffic Signs		835	
80	21-25-080-020	Co Rd R22 (Ute Ave) Interchange		Bridge Deck Overlay			460
80	22-25-080-020	US 169, Co Rd R16/R Ave, and Co Rd R22/Ute Ave Interchange Ramps	7.7	Pavement Rehab	2,300		
80	22-25-080-030	W of US 6/169 to E of US 6/169 Interchange	1.0	Right of Way			10
				Bridge New			12,480
80	17-25-080-020	US 6/169 in De Soto to Co Rd R16	9.3	Traffic Signs	523	164	
				Lighting		86	
				Bridge Replacement		13,357	
				Erosion Control			239
				Paving	14,481		
				Grade & Pave		14,874	
141	22-25-141-020	At the US 169 Interchange (EB/WB)	0.0	Bridge Deck Overlay			1,260
169	20-25-169-010	S OF N RACCOON RIVER 1.4 MI N OF US 6	0.1	Grading		43	
				Right of Way		2	
169	22-25-169-020	North Raccoon River 1.4 mi N of US 6	0.0	Bridge Rehabilitation			3,740
Fremont							
2	19-36-002-070-02	Mitigation for the IA 2 Overflow Bridges and Grade Raise Projects	0.0	Wetland Mitigation	547		

2	19-36-002-020	Fisher Creek 2.2 mi W of US 59	0.1	Bridge Deck Overlay						659
2	19-36-002-030	Ditch 2.8 mi E of I-29	0.1	Bridge Replacement Right of Way						6,800 5
2	19-36-002-040	Ditch 3.1 mi E of I-29	0.1	Bridge Replacement Right of Way						5,700 5
2	19-36-002-050	Stream 3.9 mi E of I-29	0.1	Bridge Replacement Right of Way						7,000 5
2	21-36-002-010	West Nishnabotna River 1.7 mi E of E Jct US 275	0.1	Bridge New Right of Way						6,610 5
2	16-36-002-020	Missouri River E of Nebraska City (State Share)	0.0	Bridge Washing	21	21	21	21	21	21
2	22-36-002-010	Missouri River Overflow 0.5 mi E of the Missouri River (EB/WB)	0.0	Bridge Deck Overlay						1,500
2	22-36-002-020	W Nishnabotna River Overflow 1.1 mi E of E Jct US 275	0.0	Bridge New Right of Way						10,170 10
29	18-36-029-020	1.5 mi N of Co Rd L31 to 1.0 mi N of Co Rd J18 (SB)	0.0	Pavement Rehab						1,291
29	19-36-029-020	ABANDONED RR 1.6 MI S OF IA 2	0.1	Bridge Deck Overlay						1,452
29	20-36-029-020	200th St 5.4 mi N of IA 2		Bridge Deck Overlay					730	
29	21-36-029-020	BNSF RR and Main St 0.4 mi N of Missouri	0.1	Bridge Deck Overlay						3,140
29	22-36-029-040	Drainage Ditch #6 to IA 2 - Various Locations (NB/SB)	9.0	Pavement Rehab Culvert New	4,807					418

59	22-36-059-010	Missouri State Line to 0.2 mi S of IA 2	10.9	Pavement Rehab	5,100		
333	22-36-333-010	BNSF RR to 0.6 mi E of I-29	0.4	Grade & Pave	2,000		
333	22-36-333-020	IA 333 over I-29	0.0	Bridge Deck Overlay			1,200
Guthrie							
25	20-39-025-010	Brushy Creek 3.2 mi N of IA 44	0.0	Bridge Deck Overlay		742	
Harrison							
29	20-43-029-020	Old Soldier River Ditch 4.0 mi S of IA 127 (NB/SB)	0.0	Right of Way		5	
				Bridge New		1,657	
29	22-43-029-060	IA 127/Mondamin to Co Rd F20/Little Sioux	6.0	Guardrail	1,500		
29	22-43-029-070	Allen Creek 1.9 mi N of US 30 (NB/SB)	0.0	Bridge Rehabilitation			2,120
29	22-43-029-080	At the US 30 Interchange (SB)	0.0	Bridge Rehabilitation			2,500
29	22-43-029-090	Mondamin Parking Only Site 2.3 mi N of IA 127 (NB) - Remove	0.0	Grading		600	
29	22-43-029-100	Missouri Valley Rest Area 3.7 mi N of US 30 (SB) - Remove	0.6	Grading			1,500
29	22-43-029-110	Burcham Creek 2.7 mi S of IA 127 (NB/SB)	0.0	Bridge Deck Overlay			880
30	18-43-030-010	Missouri Valley Bypass	13.8	Right of Way		10,811	
				Grading			57,591
				Culvert New			1,335
				Bridge New			17,896
30	18-43-030-020	Missouri River E of Blair Nebraska (State share)	0.2	Bridge Rehabilitation	125		
30	20-43-030-020	Stream 3.4 mi E of IA 44	0.0	Bridge New		1,006	

				Right of Way				5		
30	21-43-030-010	Allen Creek 0.9 mi W of I-29	0.0	Bridge Deck Overlay					400	
30	21-43-030-020	Stream 0.8 mi E of Co Rd F58	0.0	Bridge New					660	
				Right of Way					5	
30	16-43-030-020	Missouri River E of Blair Nebraska (State Share)	0.2	Bridge Washing	35	35	35	35	35	35
30	22-43-030-020	0.8 mi E of I-29 to ECL Missouri Valley	1.5	Pavement Rehab	2,000					
30	17-43-030-030	Stream 2.3 mi E of Co Rd F32	0.0	Bridge Replacement	1,309					
30	17-43-030-040	Wilson Ditch 2.1 mi W of I-29	0.1	Culvert Replacement	818					
127	18-43-127-010	Steer Creek 0.5 mi E of IA 183	0.1	Bridge Deck Overlay	614					
Madison										
80	22-61-080-010	Adair Co to Grand Prairie Parkway	21.8	Pavement Markings	1,000					
92	22-61-092-010	Middle River 2.0 mi W of Co Rd P53	0.0	Bridge Deck Overlay						630
Mills										
29	22-65-029-020	Pacific Junction Rest Area 2.7 mi N of US 34 (SB)	0.7	Right of Way						10
				Grade & Pave						2,500
				Traffic Signs						55
				Lighting						75
34	17-65-034-020	Missouri River N of Plattsmouth Nebraska	0.0	Traffic Signs				300		
34	21-65-034-020	Missouri River N of Plattsmouth, Nebraska (state share)	0.3	Bridge Deck Overlay					2,600	
34	12-65-034-020	Missouri River N of Plattsmouth Nebraska (State Share)	0.2	Bridge Washing	45	45	45	45	45	45

59	22-65-059-020	Fremont Co Line to US 34	8.9	Pavement Rehab	4,500			
Montgomery								
34	18-69-034-010	Middle Nodaway River 3.0 mi E of US 71	0.2	Bridge Deck Overlay	656			
34	20-69-034-020	Tarkio River 0.7 mi W of Co Rd M63	0.0	Bridge Deck Overlay		539		
34	16-69-034-010	W of IA 48 to Co Rd H34	7.8	Right of Way		5		
				Grade & Pave	11,509			
				Traffic Signs		175		
				Lighting		57		
				Traffic Signals		355		
34	22-69-034-020	Crabapple Creek 3.1 mi E of US 59	0.0	Bridge Deck Overlay				440
48	21-69-048-010	Red Oak Creek 1.3 mi S of US 34 in Red Oak	0.0	Bridge New			1,310	
				Right of Way			5	
48	22-69-048-010	East Nishnabotna River 1.7 mi N of US 34	0.1	Bridge Deck Overlay				790
Page								
59	16-73-059-010	East Nishnabotna River 1.0 mi N of IA 48	0.0	Bridge Replacement	6,765			
Pottawattamie								
6	16-78-006-030	6th St to W Ramp Terminals of I-80 in Council Bluffs		Pavement Rehab	7,000	5,000		5,000
29	04-78-029-010-03	Madison Ave Interchange in Council Bluffs	12.6	Lighting	1,065	1,180		
				Traffic Signs	320	820		
				Traffic Signals	880	940		
				Bridge Painting	0			100
				Landscaping	0			595
				Pavement Markings				370

				Grade & Pave	35,325	20,270		
				Bridge Replacement	23,396	25,310		
				Bridge New	4,990	4,660		
				Noise Wall		1,465		
29	04-78-029-010-02	In Council Bluffs from W of W Mixmaster to E of Indian Creek & N on I-29 to N of UP RR	0.0	Pavement Rehab	418			
				Landscaping	564			
				Bridge Painting	208			
29	04-78-029-010-04	I-29 in Council Bluffs from N of UP RR to 0.7 mi N of Ave G and I-480 from E of Missouri River to I-29	27.4	Bridge Painting		601		
				Landscaping		910		
29	21-78-029-010	Co Rd L19 Interchange		Bridge Deck Overlay			460	
29	22-78-029-020	At the IA 192 Interchange in Council Bluffs (NB)	0.0	Bridge New				5,610
29	04-78-029-010	I-29/80/480 Interstates In Council Bluffs (CBIS) State Share	0.0	Traffic Signs	935	835		
				Pavement Markings	120	1,135		
59	18-78-059-010	E Branch W Nishnabotna River of IA 83	1.0 mi S	0.1	Bridge Replacement	4,698		
59	20-78-059-020	At Jct IA 92		0.0	Bridge New		2,540	
					Right of Way		5	
59	21-78-059-010	Drainage Ditch 2.4 mi N of N Jct US 6		0.0	Bridge Deck Overlay		330	
59	21-78-059-020	Stream 1.5 mi S of Co Rd G30		0.0	Bridge New		720	
					Right of Way		5	
59	21-78-059-030	Stream 0.9 mi S of Co Rd G30		0.0	Bridge New		1,310	
					Right of Way		5	
80	17-78-080-030	US 6 in Council Bluffs to Jordan Creek		0.0	Traffic Signs	1,122	914	

80	20-78-080-010	24th St to Indian Creek in Council Bluffs	0.7	Grading	1,593				
80	18-78-080-030	Keg Creek 0.8 mi E of Co Rd L66 (EB & WB)	0.0	Bridge Widening					5,080
80	19-78-080-020	Idlewood Rd 4.6 mi E of US 6 (EB & WB)	0.1	Bridge Deck Overlay			1,360		
80	20-78-080-020	Franklin Ave to US 6 in Council Bluffs	2.3	Pavement Rehab					3,500
80	20-78-080-040	McPherson Ave 1.6 mi W of US 6 (WB)		Bridge Deck Overlay					1,191
80	20-78-080-050	Co Rd G30 Interchange		Bridge Deck Overlay					878
80	20-78-080-060	Abandoned RR 3.0 mi E of I-880 (Bridge Removal EB & WB)	0.0	Grading					2,977
80	20-78-080-080	0.4 mi E of I-880 to 0.1 mi W of Silver Creek Bridge (WB)		Pavement Rehab					1,530
80	16-78-080-020	Missouri River in Council Bluffs (EB & WB) (State Share)	0.6	Bridge Washing	42	42	42	42	42
80	22-78-080-040	Drainage Ditch 0.3 mi W of Co Rd M16	0.0	Culvert Repair					630
80	22-78-080-050	Stream 1.6 mi E of Co Rd M47	0.0	Culvert Repair					630
80	94-78-080-370	WB Rest Area 1.0 Mi N of Co Rd G30 N of Underwood	1.7	Rest Area Improvement					4,150
92	18-78-092-010	Graybill Creek 1.2 mi E of E Jct US 59	0.1	Bridge Deck Overlay	574				
92	19-78-092-010	Silver Creek 2.8 mi E of Treynor	0.1	Bridge Deck Overlay			599		
92	20-78-092-010	Indian Creek 0.7 mi W of Co Rd M47	0.0	Bridge New Right of Way					1,441 5
191	22-78-191-010	I-880 to Shelby Co Line	7.4	Paved Shoulders	1,200				

				Pavement Rehab	2,336				
275	12-78-275-010	Missouri River in Council Bluffs (State Share)	0.0	Bridge Washing	57	57	57	57	57
480	14-78-480-010	Missouri River Bridge in Council Bluffs	0.0	Bridge Deck Overlay	1,284				
480	16-78-480-010	Missouri River in Council Bluffs (State Share)	0.0	Bridge Washing	30	30	30	30	30
480	19-78-480-020	Missouri River Bridge in Council Bluffs	0.2	Bridge Painting	4,000				
680	18-78-680-010	Mosquito Creek 0.5 mi E of IA 191 (WB)	0.0	Bridge Rehabilitation	2,000				
680	19-78-680-020	At W Jct I-29 (EB & WB)	0.1	Bridge Deck Overlay		1,895			
680	17-78-680-010	Missouri River 3.1 mi W of I-29	0.0	Traffic Signs			400		
680	16-78-680-010	Missouri River in Council Bluffs (State Share)	0.0	Bridge Washing	48	48	48	48	48
880	21-78-880-010	Co Rd L34 Interchange	0.0	Bridge Deck Overlay				1,320	
880	21-78-880-020	BNSF RR 0.3 mi E of IA 191	0.0	Bridge Rehabilitation				1,960	
Ringgold									
25	22-80-025-010	IA 2 to Co Rd J13/110th St	11.3	Pavement Rehab	5,700				
169	18-80-169-010	Stream 0.1 mi N of Missouri	0.0	Culvert Replacement	865				
				Right of Way	250				
Shelby									
37	21-83-037-010	Mill Creek 3.7 mi E of US 30	0.0	Bridge Deck Overlay				530	
44	18-83-044-010	Mosquito Creek 0.3 mi E of IA 191	0.0	Bridge Rehabilitation	1,072				

59	21-83-059-010	West Nishnabotna River 0.8 mi S of Co Rd F58	0.1	Bridge Deck Overlay		1,570	
59	22-83-059-010	Drainage Ditch 2.6 mi N of I-80	0.0	Bridge Deck Overlay			320
Taylor							
2	22-87-002-010	East 102 River just E of Co Rd N44	0.0	Bridge Deck Overlay			500
148	19-87-148-010	Middle Branch 102 River 2.8 mi S of Co Rd J20	0.0	Bridge Deck Overlay	580		
148	21-87-148-010	Middle Branch W 102 River 2.0 mi S of Co Rd J20	0.0	Bridge Deck Overlay		400	
148	22-87-148-010	In Bedford, from Jackson St to IA 2	0.8	Pavement Rehab	400		
Union							
34	22-88-034-020	Twelve Mile Creek 3.2 mi W of W Jct US 169	0.0	Bridge Deck Overlay			630
169	18-88-169-010	Abandoned RR 2.8 mi N of N Jct US 34 (REMOVE BRIDGE)	0.0	Grade & Pave Right of Way	1,397 6		