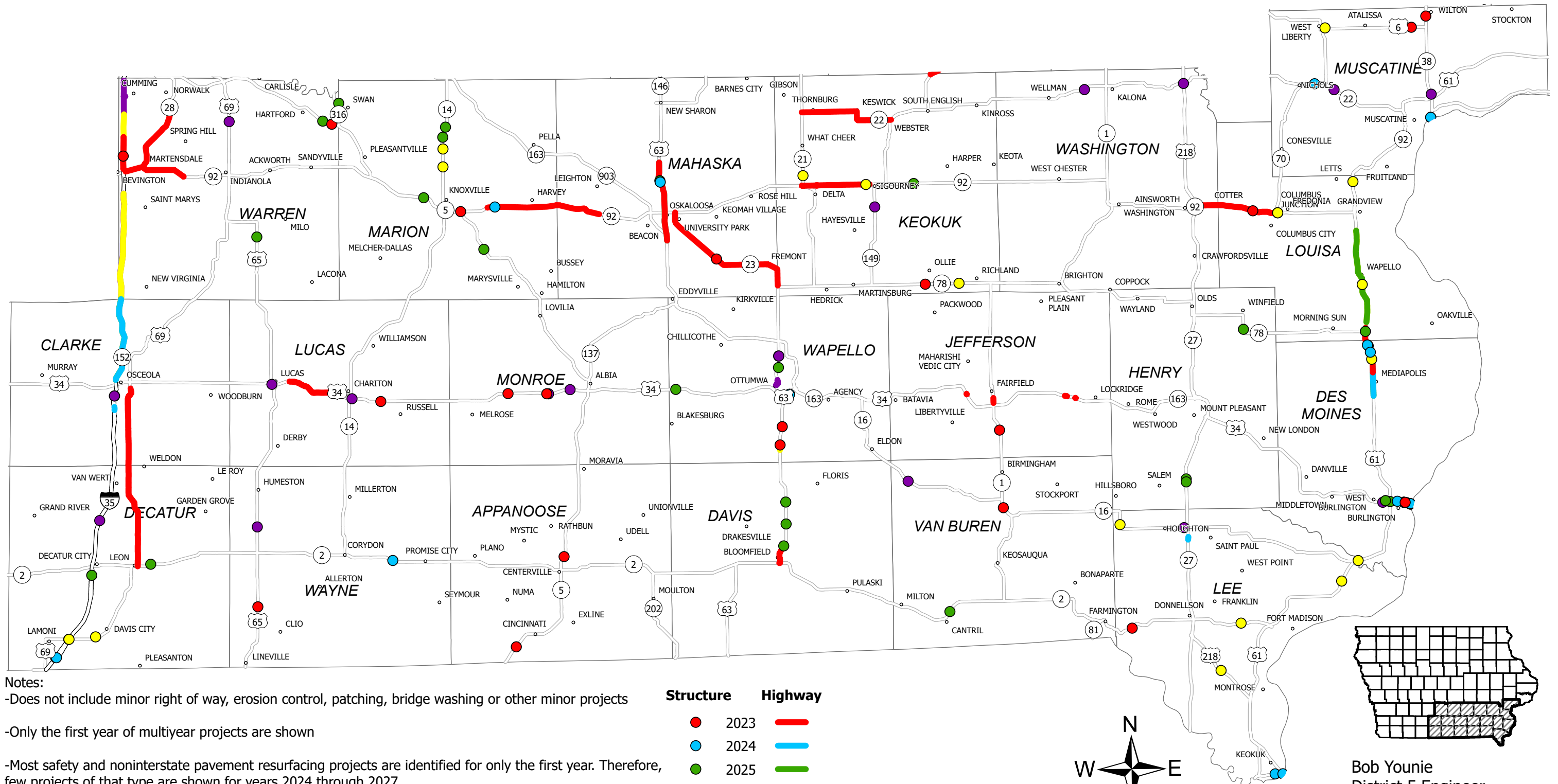


District 5 - 2023-2027 Iowa Highway Program

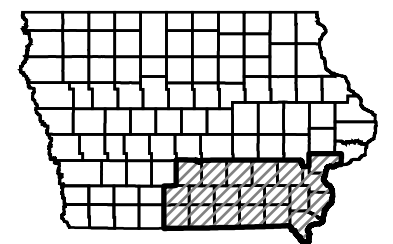

(as approved by the Iowa Transportation Commission June 15, 2022)



Notes:

- Does not include minor right of way, erosion control, patching, bridge washing or other minor projects
- Only the first year of multiyear projects are shown
- Most safety and noninterstate pavement resurfacing projects are identified for only the first year. Therefore, few projects of that type are shown for years 2024 through 2027
- Map is subject to change and is not to scale
- For more information, see iowadot.gov/program_management/Five-Year-Program

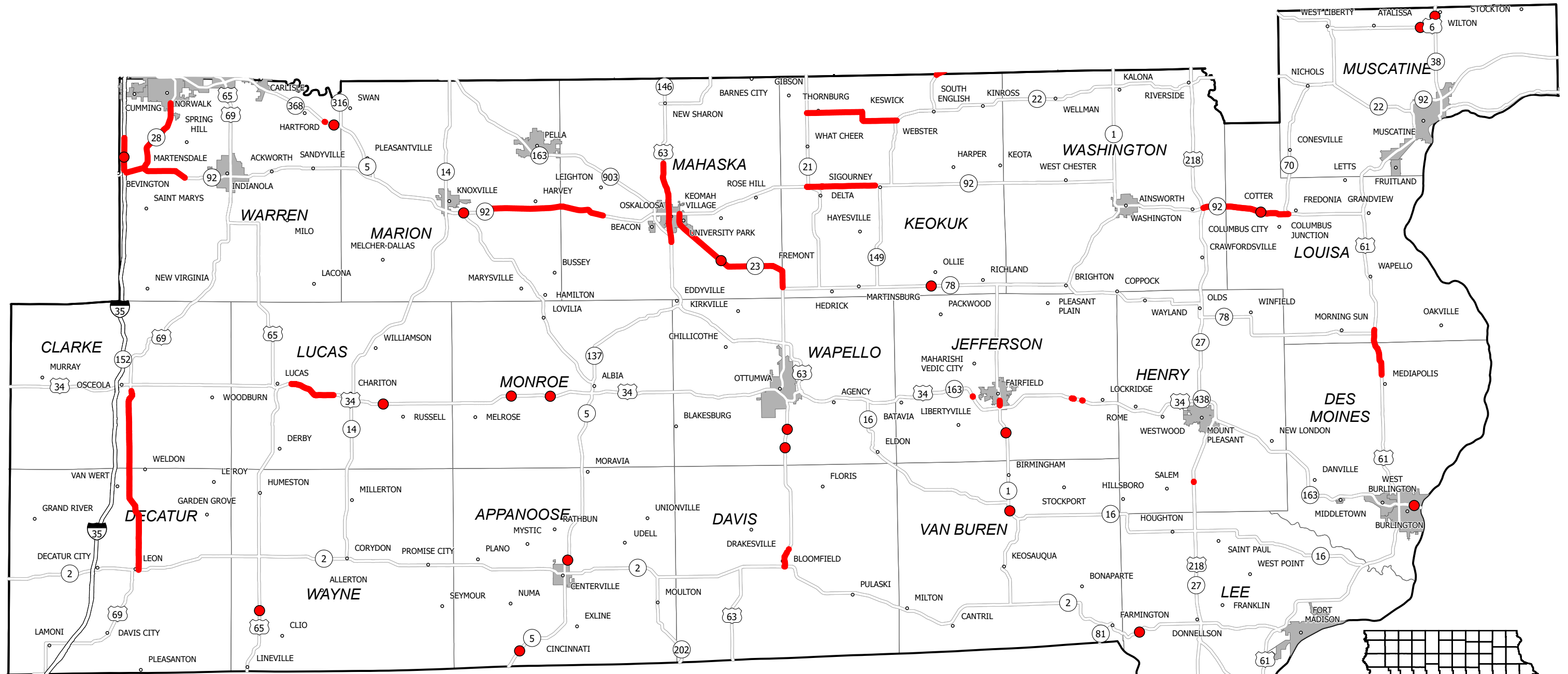
Structure	Highway
● 2023	—
● 2024	—
● 2025	—
● 2026	—
● 2027	—



Bob Younie
 District 5 Engineer
 205 E. 227th St.,
 Fairfield, IA 52556
 641-469-4045

District 5 - 2023-2027 Iowa Highway Program

(as approved by the Iowa Transportation Commission June 15, 2022)



Notes:

-Does not include minor right of way, erosion control, patching, bridge washing or other minor projects

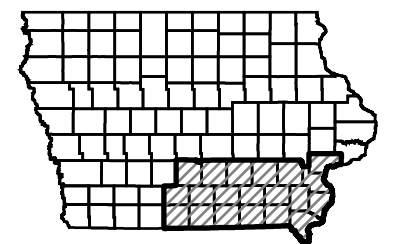

-Only the first year of multiyear projects are shown

-Most safety and noninterstate pavement resurfacing projects are identified for only the first year. Therefore, few projects of that type are shown for years 2024 through 2027

-Map is subject to change and is not to scale

-For more information, see iowadot.gov/program_management/Five-Year-Program

Structure Highway
 ● 2023 —



Bob Younie
 District 5 Engineer
 205 E. 227th St.,
 Fairfield, IA 52556
 641-469-4045

2023 - 2027 IOWA HIGHWAY PROGRAM

S.F 257 Only: No

Project Estimated Costs X \$1000

Route	Project Code	Location	Miles	Type Of Work	2023	2024	2025	2026	2027
Appanoose									
5	18-04-005-010	Cooper Creek 1.5 mi N of IA 2	0.0	Bridge Replacement	2,728				
				Right of Way	215				
5	17-04-005-010	North Creek 2.6 mi S of Co Rd T20	0.0	Culvert Replacement	5,660				
Clarke									
35	22-20-035-010	White Breast Creek 1.3 mi S of US 34 (NB/SB)	0.0	Bridge Rehabilitation					2,500
35	18-20-035-020	0.5 mi N of US 34 to Warren Co	9.1	Pavement Rehab		3,923	2,825		
35	20-20-035-010	NB Weigh Station 1.2 mi N of Co Rd H45	0.4	Paving		1,123			
69	21-20-069-010	White Breast Creek to just N of Osceola SCL	0.2	Ditch Improvement	468				
Davis									
63	18-26-063-010	Fox River 2.1 mi N of IA 2	0.1	Bridge New			3,234		
				Right of Way	6				
63	20-26-063-010	Middle Chequest Creek 0.2 mi N of 180th St	0.1	Bridge Replacement			950		
				Right of Way			5		
63	20-26-063-020	North Chequest Creek 2.6 mi N of Co Rd J3T	0.0	Culvert Repair			1,002		
				Right of Way			5		
63	20-26-063-030	In Bloomfield (ADA - District 5)	3.5	Pavement Rehab	417				
Decatur									
2	20-27-002-010	McGruder Creek 1.5 mi E of E Jct US 69	0.0	Bridge Deck Overlay			584		

35	14-27-035-010	Missouri to Polk Co	0.0	Guardrail	100	100	100	100	125
35	18-27-035-010	310th St 2.5 mi S of US 69 (NB & SB)	0.1	Bridge Deck Overlay		1,094			
35	20-27-035-030	Co Rd R30 1.0 mi S of IA 2		Bridge Deck Overlay			684		
35	22-27-035-020	At the Co Rd J20 Interchange	0.0	Bridge Deck Overlay					880
69	22-27-069-010	14th St in Leon to Pearl St in Osceola	19.3	Paved Shoulders	3,600				
				Pavement Rehab	5,163				
69	21-27-069-020	Dickersons Branch 1.1 mi S of Co Rd J66	0.0	Bridge Deck Overlay				360	
69	21-27-069-030	I-35 Interchange	0.1	Bridge Deck Overlay				1,050	
Des Moines									
34	16-29-034-010	Mississippi River in Burlington (State Share)	0.0	Bridge Washing	50	50	50	50	50
34	18-29-034-020	N Central Ave in Burlington		Bridge Deck Overlay	2,700				
34	19-29-034-010	8th St 1.8 mi E of US 61 in Burlington		Bridge Deck Overlay		546			
34	19-29-034-020	Curran St 0.8 mi E of US 61 in Burlington	0.0	Bridge Rehabilitation		925			
34	19-29-034-030	WB Ramp to US 34 0.4 mi W of IL in Burlington		Bridge Deck Overlay		1,399	1,476		
34	20-29-034-010	W Burlington Ave 0.5 mi W of US 61 (EB)	0.0	Bridge Deck Overlay			728		
34	20-29-034-020	W Burlington Ave 0.5 mi W of US 61 (WB)	0.0	Bridge Rehabilitation			320		
				Right of Way			5		

34	22-29-034-010	BNSF RR and City Streets 1.4 mi E of US 61 in Burlington (EB Ramp)	0.1	Bridge Rehabilitation			630
34	22-29-034-020	BNSF RR and City Streets 1.5 mi E of US 61 in Burlington (EB/WB)	0.1	Bridge Rehabilitation			1,260
34	22-29-034-030	Broadway Ave 1.0 mi W of US 61 in Burlington (WB)	0.0	Bridge Deck Overlay			380
61	97-29-061-010-01	Memorial Park Rd in Burlington to S of 210th St	0.0	Erosion Control	1,786		
61	97-29-061-010-03	N of Mediapolis to 0.5 mi N of IA 78	16.3	Erosion Control			374
				Right of Way	8,569		
				Paving		32,374	
				Traffic Signs		537	
				Lighting		155	
				Culvert Replacement		261	
				Culvert New	3,555		
				Grading	15,710		
				Bridge New		3,195	
61	15-29-061-010	Branch Smith Creek 1.0 mi S of Louisa Co	0.1	Bridge New			751
				Right of Way		15	
61	20-29-061-020	US 34 in Burlington	0.1	Bridge Deck Overlay			1,841
61	97-29-061-010-05	Mitigation for Memorial Park Rd in Burlington to 1 mi N of IA 78	0.0	Mitigation	1,406		
61	97-29-061-010-02	S of 210th St to N of Mediapolis	8.4	Erosion Control			223
				Grade & Pave	22,178		
				Traffic Signs	355		
				Lighting	114		
				Pavement Rehab		1,175	
61	21-29-061-010	Skunk River 0.5 mi N of IA 16 (SB)		Bridge Deck Overlay			1,960

Henry						
78	20-44-078-010	Stream 0.3 mi W of E Jct Co Rd W66	0.0	Bridge New		385
				Right of Way		5
218	19-44-218-030	North Fish Creek 1.1 mi N of Co Rd J20 (NB)	0.1	Bridge New		3,188
				Right of Way	5	
218	20-44-218-020	South Fish Creek 0.7 mi N of Co Rd J20 (NB)	0.0	Bridge New		2,032
				Right of Way		5
Jefferson						
1	18-51-001-010	Big Cedar Creek 2.8 mi S of US 34	0.1	Bridge Rehabilitation	490	
1	17-51-001-020	S of Libertyville Rd to Fillmore Ave in Fairfield	0.0	Grade & Pave	3,500	
34	21-51-034-010	0.3 mi E of Bus 34 to 0.4 mi E of Umber Ave (Var Loc)	0.1	Slope Improvement	406	
				Right of Way	6	
Keokuk						
21	21-54-021-020	Cedar Creek 1.1 mi N of IA 92	0.0	Bridge New		1,960
				Right of Way		5
22	17-54-022-010	IA 21 to E Jct IA 149	10.6	Pavement Rehab	2,100	
23	22-54-023-010	IA 149 to IA 92 in Oskaloosa	15.9	Pavement Rehab	7,327	
78	18-54-078-010	Richland Creek 5.8 mi E of IA 149	0.0	Culvert Replacement	805	
				Right of Way	6	
78	21-54-078-010	Stream 3.4 mi W of IA 1	0.0	Bridge New		1,430
				Right of Way		5
92	16-54-092-030	IA 21 and Co Rd V33 Intersections	0.0	Right of Way	210	

				Grade & Pave	6,530				
92	20-54-092-020	German Creek 3.0 mi E of E Jct IA 149	0.0	Bridge Deck Overlay			676		
92	22-54-092-010	E of IA 21 to 200th St	7.2	Pavement Rehab	5,408				
92	21-54-092-010	Rock Creek 0.4 mi W of Co Rd V45	0.0	Bridge Deck Overlay				460	
149	22-54-149-010	North Skunk River 2.5 mi S of W Jct IA 92	0.1	Bridge Deck Overlay					1,000
Lee									
2	21-56-002-010	Big Sugar Creek 3.4 mi W of W Jct US 61	0.1	Bridge Deck Overlay				1,310	
2	19-56-002-020	3.5 mi E of Co Rd J56	0.0	Slope Improvement	107				
				Right of Way	210				
16	22-56-016-010	Sugar Creek 0.3 mi W of US 218	0.0	Bridge New					2,500
				Right of Way					10
16	21-56-016-010	Little Cedar Creek 1.7 mi E of Co Rd W46	0.0	Bridge Deck Overlay				460	
19	16-56-019-010	Mississippi River in Keokuk (State Share)	0.0	Bridge Washing	20	20	20	20	20
61	21-56-061-020	Lost Creek 2.4 mi S of IA 16 (NB)	0.0	Bridge New				3,410	
				Right of Way				5	
136	15-56-019-020	Mississippi River in Keokuk (State Share)	0.1	Bridge Deck Overlay			5,000		
136	19-56-019-020	Soap Creek and BNSF RR 1.8 mi E of US 61 in Keokuk	0.1	Bridge Deck Overlay			1,415		
218	21-56-218-010	BNSF RR 4.4 mi S of US 61	0.0	Bridge Deck Overlay				660	

218	21-56-218-020	Weigh Station S of Co Rd J38/130th St	0.0	Grade & Pave		234	
Louisa							
61	11-58-061-010	0.5 mi N of IA 78 to 2.0 mi S of IA 92	30.8	Right of Way		7,761	
				Grading			61,398
				Culvert New			18,500
61	21-58-061-010	DME RR 3.4 mi N of W Jct IA 92 (NB)	0.1	Bridge Deck Overlay			700
92	21-58-092-010	Main St and Collins Rd 0.3 mi W of IA 70 in Columbus JCT	0.1	Bridge Deck Overlay			550
Lucas							
34	18-59-034-010	Little White Breast Creek 2.5 mi W of Co Rd S56	0.1	Bridge Deck Overlay	311		
34	22-59-034-010	Lucas to E of Co Rd S23	5.0	Pavement Rehab	1,612		
				Pavement Widening	380		
				Pavement Rehab	659		
34	22-59-034-020	BNSF RR 0.1 mi E of W Jct US 65 in Lucas	0.0	Bridge Deck Overlay			630
34	22-59-034-030	Russell Blvd, BNSF RR, and UP RR 0.4 mi E of IA 14 in Chariton	0.1	Bridge Deck Overlay			1,870
Mahaska							
23	18-62-023-010	Tributary of Cedar Creek 0.8 mi N of Co Rd T67	0.0	Culvert Replacement	750		
				Right of Way	50		
63	13-62-063-020	NW Bypass of Oskaloosa	0.0	Erosion Control			190
				Right of Way	12,436		
				Lighting			140
				Grading	37,654		
				Bridge New		3,313	
				Culvert New	584		
				Paving			20,552

				Traffic Signs		501
63	13-62-063-020-01	Mitigation for NW Oskaloosa Bypass	0.0	Mitigation	479	
Marion						
5	18-63-005-010	S Jct IA 92	0.2	Bridge Deck Overlay	1,468	
5	20-63-005-020	White Breast Creek 2.7 mi N of IA 14 (NB)	0.1	Bridge Deck Overlay		1,040
5	18-63-005-020	Walnut Creek 0.9 mi N of Co Rd G76	0.1	Bridge Replacement Right of Way		1,792 6
14	19-63-014-030	Brush Creek 0.2 mi S of Co Rd G28	0.2	Bridge Replacement Right of Way	5	4,300
14	20-63-014-010	Des Moines River 1.2 mi N of Co Rd G40	1.1	Bridge Deck Overlay		10,426
14	21-63-014-010	White Breast Creek 2.1 mi S of Co Rd G40	0.1	Bridge Deck Overlay		1,960
14	21-63-014-020	Teter Creek 0.2 mi S of Co Rd G40	0.1	Bridge Deck Overlay		980
92	19-63-092-010	Old Highway 92 3.9 mi E of E Jct IA 5		Bridge Deck Overlay	1,111	
92	22-63-092-010	0.15 mi W of Co Rd T25 to 3.6 mi E of the Mahaska Co Line	4.9	Pavement Rehab	2,045	
Monroe						
34	18-68-034-010	BNSF RR 4.5 mi W of IA 5	0.2	Bridge Deck Overlay	443	
34	22-68-034-010	Cedar Creek 4.4 mi W of IA 5	0.0	Bridge Rehabilitation		1,000
34	21-68-034-020	0.5 mi E of Co Rd S70 and Approx 1 mi W of Co Rd T19	3.9	Slope Improvement	125	
34	21-68-034-030	Coal Creek 2.0 mi W of IA 5	0.0	Bridge New		2,456

				Right of Way						5
Muscatine										
6	18-70-006-010	IAIS RR 1.2 mi E of IA 38	0.5	Bridge Deck Overlay	493					
6	18-70-006-020	Sugar Creek 1.7 mi W of W Jct IA 38	0.5	Bridge Deck Overlay	787					
6	21-70-006-030	E Branch Wapsinonoc Creek 0.5 mi E of IA 70	0.0	Bridge New Right of Way					980	5
22	19-70-022-010	Wapsinonoc Creek 1.6 mi E of W Jct IA 70	0.1	Bridge Deck Overlay		386				
22	22-70-022-010	Pike Run Creek 1.2 mi E of IA 70	0.0	Bridge Deck Overlay						630
38	22-70-038-010	Mad Creek 0.6 mi N of US 61	0.0	Bridge Rehabilitation						1,500
92	16-70-092-010	Mississippi River in Muscatine (State Share)	0.0	Bridge Washing	50	50	50	50	50	50
92	22-70-092-010	Mississippi River in Muscatine		Bridge Rehabilitation						2,500
92	19-70-092-010	Mississippi River in Muscatine (State share)	0.3	Bridge Rehabilitation		451				
Union										
34	19-88-034-010	Four Mile Creek 2.0 mi E of E Jct US 169	0.1	Bridge Deck Overlay		936				
Van Buren										
1	18-89-001-020	Little Lick Creek 1.2 mi N of S Jct IA 16	0.1	Culvert New Right of Way	3,392					6
2	19-89-002-010	Fox River 1.5 mi E of Co Rd V64	0.0	Bridge Rehabilitation				1,214		
16	22-89-016-010	Stump Creek 3.3 mi W of Co Rd V64	0.0	Bridge Deck Overlay						380

Wapello						
34	18-90-034-020	South Avery Creek 0.7 mi E of Co Rd T61	0.1	Bridge New		2,500
34	19-90-034-010	BNSF RR 1.2 E of W Jct US 63 in Ottumwa (EB & WB)	0.0	Bridge Rehabilitation	3,269	
63	10-90-063-010	Little Soap Creek 1.9 miles N of Davis Co	0.0	Right of Way	7	
				Bridge Rehabilitation	2,232	
63	15-90-063-010	Village Creek 3.1 mi S of US 34	0.1	Bridge Widening	2,326	
				Right of Way	224	
63	21-90-063-010	Abandoned RR 4.8 mi N of Co Rd J15 (Bridge Removal)	0.0	Grade & Pave		1,310
				Right of Way		5
149	22-90-149-020	Approx 0.24 mi S of N Court St in Ottumwa	0.0	Slope Improvement		160
149	22-90-149-030	DME RR 3.9 mi N of US 34 (NB/SB)	0.0	Bridge New		6,240
				Right of Way		10
149	20-90-149-010	Des Moines River Bridge to W Woodland Ave in Ottumwa	0.7	Grade & Pave		4,715
Warren						
28	22-91-028-010	0.1 mi N of IA 92 to W North Ave in Norwalk	8.1	Pavement Rehab	3,508	
35	00-91-035-030-04	1.8 miles S of Co Rd G14 to 0.25 mi N of Adams St (NB)	0.0	Grade & Pave		20,614
				Traffic Signs		477
35	00-91-035-030-05	N of IA 92 to S of North River (SB)	0.0	Bridge Replacement	1,265	
				Traffic Signs	47	
				Right of Way	463	
				Grade & Pave	15,912	

35	00-91-035-030-06	N of North River to S of Badger Creek	4.8	Traffic Signs Grade & Pave		24 12,943	
35	20-91-035-030	Clarke Co to Clanton Creek	11.6	Paving		34,805	35,371
65	19-91-065-010	Otter Creek 1.6 mi S of Co Rd G58	0.1	Bridge Replacement Right of Way		2,520	5
92	22-91-092-010	0.3 mi E of I-35 to Kennedy St	6.7	Pavement Rehab	1,662		
Washington							
22	22-92-022-010	English River Overflow 2.5 mi W of IA 1	0.0	Bridge Rehabilitation			320
92	85-92-092-010-01	Mitigation for IA 92 from E of US 218 to IA 70	0.0	Mitigation	1,430		
92	85-92-092-010	E of US 218 to IA 70 in Columbus Junction	2.8	Erosion Control Right of Way Culvert Replacement Traffic Signs Grade & Pave		267	
					426		
					1,086		
					261		
					19,842		
218	22-92-218-010	At the IA 22 Interchange (SB)	0.0	Bridge Deck Overlay			570
Wayne							
2	19-93-002-010	Jackson Creek 3.8 mi W of Co Rd S56	0.1	Bridge Deck Overlay		769	
65	18-93-065-010	CALEB CREEK 2.0 MI S OF CO RD J46	0.0	Bridge Replacement Right of Way	2,183		
					6		
65	22-93-065-010	Drainage Ditch 2.8 mi N of IA 2	0.0	Culvert Repair			250