

District 6 - 2023-2027 Iowa Highway Program

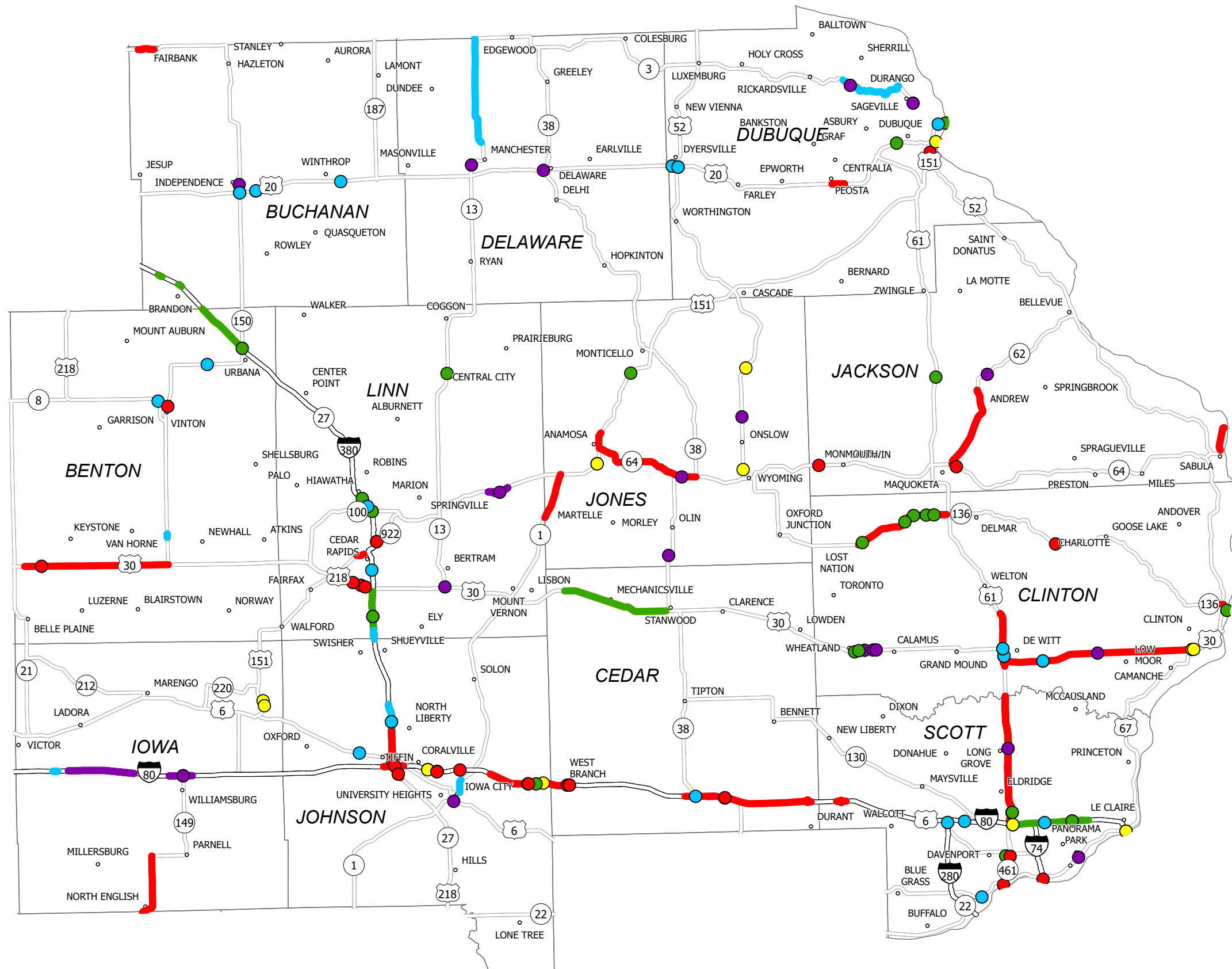
(as approved by the Iowa Transportation Commission June 15, 2022)

IOWA

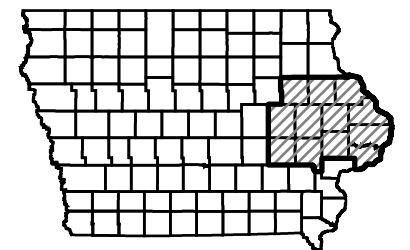
STATE HIGHWAY MAP



Structure	Highway
● 2023	— 2023
● 2024	— 2024
● 2025	— 2025
● 2026	— 2026
● 2027	— 2027



Jim Schnoebelen
 District 6 Engineer
 5455 Kirkwood Blvd. SW,
 Cedar Rapids, IA 52404
 319-364-0235



Notes:

- Does not include minor right of way, erosion control, patching, bridge washing or other minor projects
- Only the first year of multiyear projects is shown
- Most safety and noninterstate pavement resurfacing projects are identified for only the first year. Therefore, few projects of that type are shown for years 2024 through 2027
- Map is subject to change and is not to scale
- For more information, see iowadot.gov/program_management/Five-Year-Program

District 6 - 2023-2027 Iowa Highway Program

(as approved by the Iowa Transportation Commission June 15, 2022)

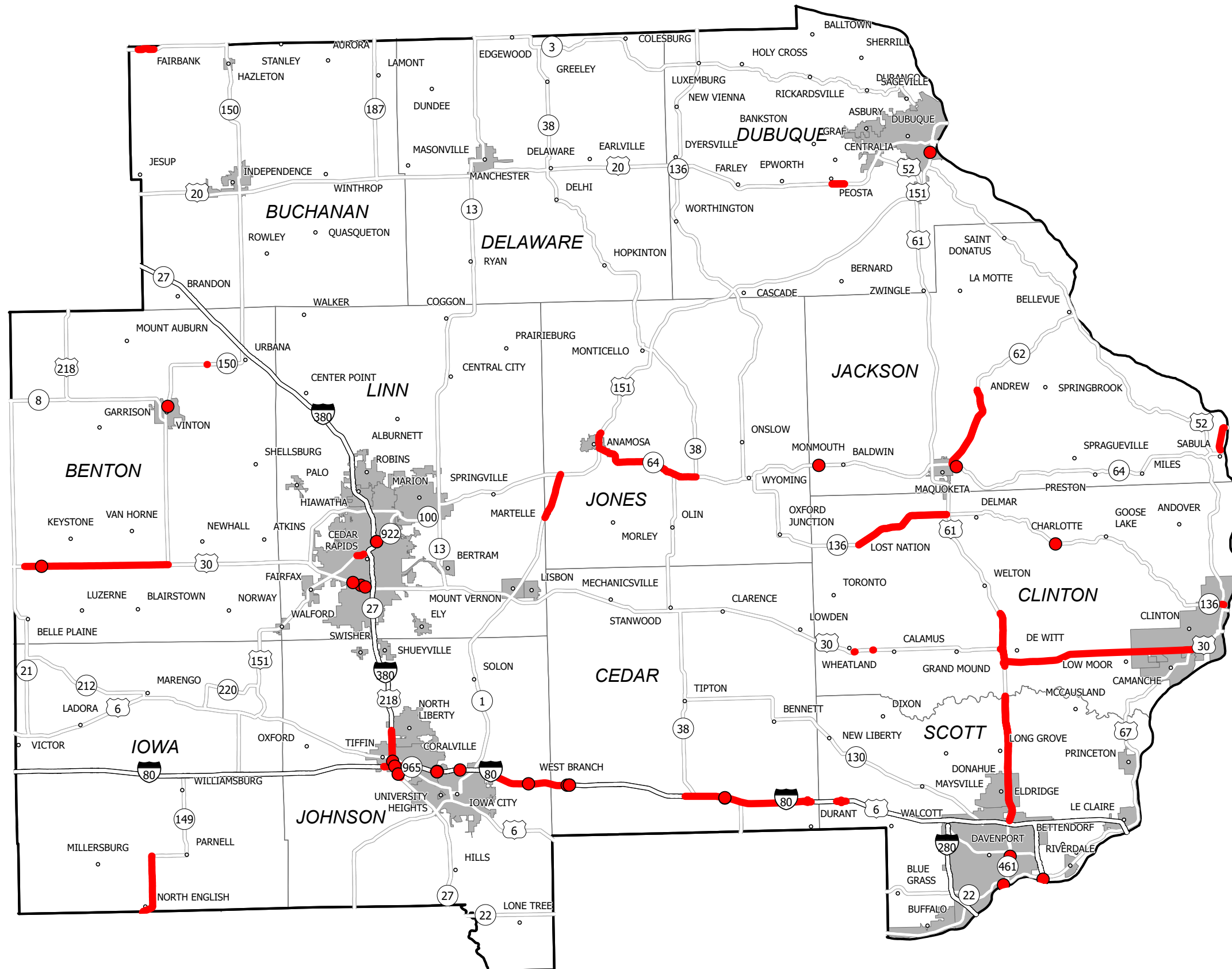
IOWA

STATE HIGHWAY MAP

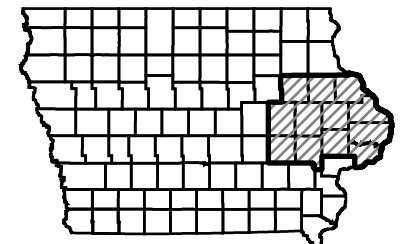


Structure Highway

● 2023 —



Jim Schnoebelen
 District 6 Engineer
 5455 Kirkwood Blvd. SW,
 Cedar Rapids, IA 52404
 319-364-0235



- Notes:
- Does not include minor right of way, erosion control, patching, bridge washing or other minor projects
 - Only the first year of multiyear projects is shown
 - Most safety and noninterstate pavement resurfacing projects are identified for only the first year. Therefore, few projects of that type are shown for years 2024 through 2027
 - Map is subject to change and is not to scale
 - For more information, see iowadot.gov/program_management/Five-Year-Program

2023 - 2027 IOWA HIGHWAY PROGRAM

S.F 257 Only: No

Project Estimated Costs X \$1000

Route	Project Code	Location	Miles	Type Of Work	2023	2024	2025	2026	2027
Benton									
30	19-06-030-010	Near US 218 Interchange	0.0	Traffic Signs	120				
30	92-06-030-030	11th Ave Dr to W Jct US 218	80.9	Erosion Control			227		
				Grade & Pave	34,103				
				Traffic Signs	209				
				Culvert Replacement	637				
150	16-06-150-030	Curve W of Urbana near 31st Ave and 55th St	0.0	Erosion Control	164				
150	18-06-150-010	Cedar River 1.0 mi S of Co Rd E16	0.2	Bridge Deck Overlay	768				
150	19-06-150-010	Prairie Creek 1.8 mi N of Co Rd V71	0.0	Bridge Replacement		600			
				Right of Way	5				
218	18-06-218-020	STREAM 0.1 mi E of Co Rd V61	0.0	Culvert Replacement		689			
				Right of Way		6			
218	18-06-218-030	ABANDONED RR 2.6 MI N OF N JCT US 30 (REMOVE BRIDGE)	0.0	Grade & Pave		1,151			
				Right of Way		6			
380	16-06-380-010	IA 150 to Black Hawk Co	21.5	Pavement Rehab			10,430	9,862	
380	20-06-380-010	IA 150 Interchange (NB)	0.1	Bridge Deck Overlay			897		
Buchanan									
20	17-10-020-020	IA 150 Interchange in Independence (EB & WB)		Bridge Deck Overlay		552			
20	19-10-020-020	Co RD W45 3.4 mi W of IA 187		Bridge Deck Overlay		851			

20	19-10-020-030	Wapsipinicon River 1.5 mi E of IA 150 (EB & WB)	0.2	Bridge Deck Overlay	629		
150	22-10-150-010	Wapsipinicon River in Independence	0.1	Bridge Rehabilitation			2,500
281	20-10-281-010	In Fairbank, from Co Rd V62 to E of S. 4th and Grove	1.6	Paving	990		
380	20-10-380-010	NB Weigh Station 1.5 mi N of Co Rd D48	0.5	Paving		1,206	
380	20-10-380-020	SB Weigh Station 3.5 mi N of Co Rd D48	0.0	Paving		1,466	
Cedar							
30	21-16-030-010	W of Charles Ave E of Lisbon to W of WCL Mechanicsville	7.2	Paved Shoulders		0	
				Pavement Rehab		2,797	
30	21-16-030-020	1.0 mi W of WCL Mechanicsville to WCL Stanwood	11.0	Paved Shoulders			8,362
				Right of Way		5,022	
				Pavement Widening			3,008
80	20-16-080-020	W IA 38/Co Rd X54 (Moscow Rd)		Bridge Deck Overlay		859	
80	22-16-080-050	Wilton Truck Parking Only Site of W Jct IA 38 (WB)	0.6	Right of Way			10
				Grade & Pave			2,900
				Traffic Signs			55
				Lighting			75
80	14-16-080-020-03	Mitigation for Cedar Co I-80 Projects	0.0	Mitigation	22	467	
80	14-16-080-020	E of the Cedar River to W of Co Rd Y26	0.0	Traffic Signs	160		
80	14-16-080-020-01	0.2 mi E of Co Rd X52 (Pine Ave) to 0.7 mi W of US 6 at Sugar Creek (EB/WB)	0.0	Bridge Replacement	8,251		
				Grade & Pave	11,947		
				Traffic Signs	200		

80	18-16-080-020	Co Rd Y26 and Co Rd Y30 Interchange Ramps		Pavement Rehab	661				
Clayton									
52	20-22-052-010	Turkey River in Millville	0.4	Bridge Deck Overlay				875	
Clinton									
30	16-23-030-010	Mississippi River in Clinton (State Share)	0.0	Bridge Washing	25	25	25	25	25
30	21-23-030-050	W of N Jct US 61 to W Jct US 67	19.1	Pavement Rehab	12,419				
30	18-23-030-020	Ames Creek 3.5 mi E of E Jct US 61 (EB & WB)	0.9	Bridge Deck Overlay			892		
30	18-23-030-030	Wapsipinicon River 1.5 mi E of Co Rd Y4E	1.5	Bridge New Right of Way	6				13,970
30	19-23-030-010	Silver Creek 0.7 mi E of W Jct US 61 in De Witt (EB & WB)	1.1	Bridge Deck Overlay			1,571		
30	19-23-030-020	UP RR 0.6 mi E of Co Rd Y4E	1.3	Bridge New Right of Way	2,618			8,500	
30	21-23-030-010	Mill Creek 0.2 mi E of W Jct US 67 in Clinton	0.1	Bridge Deck Overlay				850	
30	21-23-030-020	UP RR 0.3 mi E of W Jct US 67 in Clinton	0.1	Bridge Deck Overlay				850	
30	22-23-030-010	Brophy's Creek 8.5 mi E of E Jct US 61 (EB)	0.0	Bridge Deck Overlay					320
30	17-23-030-050	Mississippi River in Clinton	0.0	Traffic Signs	150				
30	21-23-030-030	Unnamed Stream 1.0 mi E of Co Rd Y4E	0.1	Bridge New Right of Way				2,730	5
30	21-23-030-040	Calamus Drainage Ditch 1.5 mi W of Co Rd Y44	0.1	Bridge New					2,205

		RD 144								
				Right of Way						5
61	22-23-061-010	Silver Creek S of De Witt to S of Old IA 956	5.0	Pavement Rehab	3,452					
61	18-23-061-010	N Jct US 30 in De Witt (NB & SB)	0.1	Bridge Deck Overlay		1,455				
67	21-23-067-020	In Clinton, from N 2nd St to N 3rd St	0.2	Pavement Rehab	200					
136	16-23-136-010	Mississippi River in Clinton (State Share)	0.0	Bridge Washing	40	40	40	40	40	40
136	21-23-136-010	US 61 to Lost Nation	4.3	Paved Shoulders	1,230					
				Pavement Rehab	1,363					
136	18-23-136-010	Deep Creek 0.2 mi S of Co Rd Z2E	0.0	Bridge Deck Overlay	367					
136	20-23-136-020	Mississippi River in Clinton (State Share)	0.3	Bridge Deck Overlay				1,000		
136	20-23-136-030	Elwood Creek 3.1 mi W of US 61	0.0	Bridge New				2,300		
				Right of Way				5		
136	20-23-136-040	Branch Elwood Creek 1.2 mi N of US 61	0.0	Bridge New				740		
				Right of Way				5		
136	20-23-136-050	Branch Elwood Creek 1.9 mi N of US 61	0.0	Bridge New				1,004		
				Right of Way				5		
136	20-23-136-060	Branch Elwood Creek 4.0 mi N of US 61	0.0	Bridge New				973		
				Right of Way				5		
136	20-23-136-070	Ditch 8.6 mi N of US 61	0.0	Bridge New				659		
				Right of Way				5		
136	17-23-136-030	Mississippi River in Clinton	0.0	Traffic Signs	100					

Delaware									
13	18-28-013-010	Honey Creek 0.2 mi N of Co Rd D13 to S Jct IA 3	0.0	Right of Way					3,872
				Grade & Pave					21,555
13	22-28-013-010	CC RR 1.0 mi N of US 20	0.0	Bridge Rehabilitation					1,870
20	22-28-020-010	Abandoned RR 0.4 mi W of IA 38 (EB)	0.0	Bridge Deck Overlay					690
Dubuque									
3	22-31-003-010	Rooster Lane 0.1 mi N of Northwest Arterial	0.0	Bridge Removal					87
3	22-31-003-020	N Fork Little Maquoketa River 0.1 mi E of Boy Scout Rd	0.0	Bridge Deck Overlay					380
20	17-31-020-030	N Fork Maquoketa River 0.5 mi W of IA 136 (EB)	1.1	Bridge Deck Overlay					368
20	17-31-020-060	IA 136 Interchange in Dyersville (EB & WB)	0.9	Bridge Deck Overlay					560
20	16-31-020-020	Mississippi River in Dubuque (State Share)	0.0	Bridge Washing	70	70	70	70	70
20	22-31-020-010	Cox Springs Rd Intersection 1 mi E of Co Rd Y21	0.0	Grade & Pave	350				
20	22-31-020-020	Mississippi River in Dubuque		Bridge Rehabilitation					7,500
20	19-31-020-030	Middle Branch Catfish Creek & CC RR 0.6 mi E of NW Arterial in Dubuque (WB)		Bridge Replacement				6,200	
				Right of Way				5	
20	17-31-020-070	Mississippi River in Dubuque	0.0	Traffic Signs	200				
20	21-31-020-020	N Fork Maquoketa River 0.6 mi W of IA 136 (WB)		Bridge New					6,810
				Right of Way					5
52	10-31-052-020-01	0.7 mi N of Boy Scout Rd to S of Co Rd 604 in Saxeville	0.0	Erosion Control					399

		CR 1 in Sageville		Grade & Pave	15,262				
				Traffic Signs	125				
52	10-31-052-020-02	E Jct Pfeiler Rd to 0.7 mi N of Boy Scout Rd	0.0	Erosion Control	343				
61	21-31-061-020	Mississippi River in Dubuque	0.0	Bridge Rehabilitation				2,400	
61	16-31-061-010	Mississippi River in Dubuque (State Share)	0.0	Bridge Washing	20	20	20	20	20
61	18-31-061-010	Peosta Channel 0.2 mi N of E 11th St in Dubuque	0.0	Bridge Washing	52	55	57	60	75
61	19-31-061-010	Peosta Channel 0.2 mi N of E 11th St in Dubuque	0.5	Bridge Deck Overlay	10,672				
61	20-31-061-020	Mississippi River in Dubuque (State Share)	1.1	Bridge Painting				1,000	
61	17-31-061-020	Mississippi River in Dubuque	0.0	Traffic Signs	200				
61	20-31-061-040	Grandview Ave 1.2 mi S of US 20 in Dubuque	0.0	Bridge Replacement	1,889				
Iowa									
80	19-48-080-010	EB Rest Area near Victor	2.3	Grade & Pave	7,897				
				Right of Way	27				
				Traffic Signs	164				
				Lighting	170				
80	22-48-080-040	1.2 mi E of the Rest Areas to 1.4 mi W of Co Rd V66 (EB/WB)	5.5	Pavement Rehab					6,106
80	22-48-080-050	Victor Rest Area 2.5 mi E of Co Rd V38 (WB)	0.0	Rest Area Improvement				4,500	
80	22-48-080-060	W of IA 149 to E of IA 149	1.0	Right of Way					10
				Bridge New					21,439

80	22-48-080-070	Victor Rest Area 2.5 mi E of Co Rd V38 (WB)	0.7	Right of Way					10
				Grade & Pave					2,100
				Traffic Signs					55
				Lighting					75
149	21-48-149-020	Keokuk Co Line to Co Rd V66	5.5	Pavement Rehab	3,161				
151	21-48-151-010	Iowa River 1.0 mi N of N Jct US 6	0.1	Bridge Deck Overlay					1,180
151	21-48-151-020	Iowa River Overflow 1.6 mi S of IA 220	0.1	Bridge Deck Overlay					1,960
Jackson									
52	16-49-052-020	Mississippi River in Sabula (State Share)	0.0	Bridge Washing	25	25	25	25	25
52	18-49-052-010	Mississippi River Bridge to N of Sabula	2.2	Grade & Pave				32,956	
				Right of Way	293				
61	20-49-061-010	Tarecod Creek 1.4 mi N of Co Rd E17 (NB)	0.1	Bridge Deck Overlay				461	
62	21-49-062-010	IA 64 in Maquoketa to 0.2 mi N of Co Rd Y61 N of Andrew	7.7	Paved Shoulders	1,100				
				Pavement Rehab	3,411				
62	22-49-062-010	Brush Creek 2.0 mi N of Co Rd Y61	0.0	Bridge Rehabilitation					940
64	18-49-064-030	Prairie Creek 0.4 mi E of IA 62	0.1	Bridge Deck Overlay	742				
64	18-49-064-040	Stream 0.1 mi W of Co Rd E29	0.0	Bridge Deck Overlay	298				
Johnson									
1	19-52-001-010	E Burlington St to N Governor St in Iowa City (SB) State Share		Grade & Pave			4,585		
6	21-52-006-010	Iowa River 0.2 mi E of E Jct IA 1 in Iowa City	0.1	Bridge New					8,850
				Right of Way					10

6	18-52-006-020	Buffalo Creek 4.9 mi E of Co Rd W38	0.4	Bridge Deck Overlay				422	
80	02-52-080-010	I-380/US 218 Interchange near Iowa City (State Share)	5.2	Right of Way				2,700	
				Erosion Control				417	
				Miscellaneous	1,282			1,700	439
				Traffic Signs	1,353			1,302	
				Bridge New	9,222				
80	02-52-080-010-01	N of US 6 to 1.25 mi N of Forevergreen Rd	0.0	Erosion Control				300	
				Right of Way				90	
80	18-52-080-010	Prairie du Chien Rd NE 1.3 mi W of IA 1		Bridge Deck Overlay	303				
80	19-52-080-020	CIC Railway 3.0 mi E of I-380 (EB & WB)	0.2	Bridge Deck Overlay					1,000
80	11-52-080-030	1st Ave Interchange in Coralville (state share)	0.0	Grade & Pave	13,105				
				Bridge Replacement	2,611				
				Traffic Signs	227				
				Culvert New	619				
				Right of Way	206				
80	16-52-080-020	1.5 mi E of IA 1 to 0.5 mi E of Co Rd X30	21.8	Bridge Replacement					2,526
				Traffic Signs		1,310	1,370		
				Erosion Control					477
				Grading	4,324				10,981
				Grade & Pave		19,336	23,809		
				Culvert Extension	2,077			811	
				Culvert New	823				
380	16-52-380-030-03	N of Co Rd F12/120th St to S of US 30	8.5	Traffic Signs		273	1,815		
				Lighting			208		
				Traffic Signals			1,027		
				Bridge New			8,998		
				Erosion Control					119

				Grade & Pave		86,549		
				Culvert Extension		530		
380	16-52-380-030-01	N of Forevergreen Rd to N of Swan Lake Rd	3.3	Traffic Signs		899	1,141	1,193
				Bridge New			7,719	
				Lighting			89	
				Traffic Signals			799	
				Miscellaneous		46		
				Grade & Pave		7,498	23,918	13,036
				Culvert Extension		410	0	0
Jones								
1	14-53-001-010	Linn Co to US 151 at various locations	0.0	Grading		557		
38	22-53-038-020	Big Bear Creek 0.8 mi N of S Jct IS 64	0.0	Bridge Deck Overlay				320
38	22-53-038-030	Sibles Creek 0.3 mi S of Co Rd E53	0.0	Bridge New				1,060
				Right of Way				10
64	21-53-064-010	US 151 to E Jct IA 38	15.5	Paved Shoulders		600		
				Paved Shoulders		1,532		
136	20-53-136-010	Little Bear Creek 0.8 mi N of IA 64	0.0	Bridge Deck Overlay				332
136	20-53-136-020	Maquoketa River 2.5 mi N of Co Rd E17	0.0	Bridge Rehabilitation				2,280
				Right of Way			5	
136	22-53-136-010	Mineral Creek 2.1 mi N of N Jct Co Rd E29	0.0	Bridge New				1,630
				Right of Way				10
151	20-53-151-010	Wapsipinicon River 1.4 mi S of IA 64 (NB)	0.1	Bridge Deck Overlay				1,302
151	22-53-151-010	Old Dubuque Rd Intersection in Anamosa	1.0	Paving		1,000		

151	22-53-151-020	Wapsipinicon River 1.4 mi S of IA 64 (SB)	0.0	Bridge New Right of Way		6,240 10
151	19-53-151-010	Kitty Creek 1.1 mi S of Co Rd X44 (SB)	0.0	Bridge Replacement Right of Way	2,170 5	
Linn						
1	22-57-001-020	Business 30 SW Intersection in Mt Vernon	0.3	Grade & Pave	100	
13	20-57-013-010	Wapsipinicon River in Central City	0.1	Bridge Deck Overlay		1,478
30	18-57-030-010	UP RR 1.6 mi W of E Jct US 218 (WB)	0.0	Bridge Deck Overlay	1,242	
30	19-57-030-010	CIC Railway 0.8 mi W of I-380 in Cedar Rapids (EB)	0.8	Bridge Deck Overlay	1,340	
30	20-57-030-010	CIC RR Spur 0.8 mi W of E Jct US 218 (EB)	0.3	Bridge Deck Overlay	1,721	
30	19-57-030-020	IA 1 Interchange in Mount Vernon	0.0	Traffic Signs	110	
100	20-57-100-010	Center Point Rd 0.2 mi E of I-380	0.0	Bridge Deck Overlay		1,345
151	08-57-151-010	Co Rd X20 Intersection in Springville	1.9	Right of Way Grade & Pave Traffic Signs Bridge New Lighting		10,345 19,976 374 3,565 97
151	22-57-151-010	At the N US 30 Interchange (SB)	0.0	Bridge Deck Overlay		630
380	96-57-380-050-02	Boyson Rd Interchange in Hiawatha	0.7	Grade & Pave Bridge New Traffic Signs Lighting Traffic Signals	10,599 7,224 754 208 799	

				Right of Way					310
380	15-57-380-020	SB REST AREA 3.0 mi S of Cedar Rapids	0.0	Rest Area Improvement	4,336				
380	18-57-380-080	27th Ave 1.7 mi N of US 30		Bridge Deck Overlay		444			
380	19-57-380-020	Blairs Ferry Rd 0.6 mi N of IA 100		Bridge Deck Overlay		810			
380	17-57-380-020	Southbound Rest Area approx 1.4 mi N of Co Rd F12		Paving		2,006			
				Traffic Signs		55			
				Lighting		75			
380	18-57-380-040	CC RR and Ash Pit 2.9 mi S of IA 100 in Cedar Rapids (NB & SB)	0.0	Bridge Rehabilitation	1,348				
922	21-57-922-030	In Cedar Rapids, from 18th St W to 10th St W	0.7	Pavement Rehab	1,232				
Scott									
61	17-82-061-010	N of I-80 to S of Wapsipinicon River	22.7	Grading	881				
				Right of Way	30				
61	20-82-061-010	210th St 1.1 mi N of I-80 (Ramp)	0.0	Bridge Rehabilitation		1,900			
				Right of Way		5			
61	22-82-061-020	210th St 1.1 mi N of I-80 (NB/SB)	0.1	Bridge Rehabilitation					5,620
61	22-82-061-030	Co Rd F41 / 267th St Interchange (SB)	0.0	Bridge Deck Overlay					630
67	16-82-067-020	Mississippi River in Davenport (State Share)	0.0	Bridge Washing	35	35	35	35	35
67	18-82-067-010	Mississippi River in Davenport (State Share)	0.0	Bridge Painting	3,000				
67	22-82-067-010	Crow Creek 5.2 mi S of I-80 in Bettendorf	0.0	Bridge Deck Overlay					380

74	03-82-074-010-03	In Bettendorf and Davenport (Central Section) State Share	0.0	Bridge New	2,360					
74	16-82-074-010	Mississippi River in Bettendorf (NB & SB) (State Share)	0.0	Bridge Washing	50	50	50	50	50	50
74	22-82-074-010	I-80 to Middle Rd	4.0	Guardrail	1,000					
80	16-82-080-010	Mississippi River in Le Claire (State Share)	0.0	Bridge Washing	100	100	100	100	100	100
80	16-82-080-050	E of IA 130 in Davenport to Co Rd Z30 (EB)	0.0	Pavement Rehab			7,151			
80	19-82-080-030	MISSISSIPPI RIVER IN LE CLAIRE (STATE SHARE)	0.0	Bridge Replacement Right of Way				50,000	50,000	
80	19-82-080-060	Wisconsin Ave 1.4 mi W of IA 130		Bridge Deck Overlay		410				
80	19-82-080-070	Utica Ridge Rd 3.3 mi E of US 61		Bridge Deck Overlay		155				
80	22-82-080-020	1 mi W of Middle Rd to 1 mi E of Middle Rd in Bettendorf	2.0	Traffic Signs Lighting Erosion Control Grade & Pave Bridge New Culvert Extension			150 100 38,510 6,000 1,000			200
80	21-82-080-030	IMRL RR 0.4 mi E of US 61	0.0	Bridge Deck Overlay				1,320		
280	16-82-280-010	Mississippi River in Davenport (State Share)	0.0	Bridge Washing	40	40	40	40	40	40
280	19-82-280-020	EB over I-280 WB at I-80		Bridge Deck Overlay		588				
461	16-82-461-010	Duck Creek 0.4 mi S of US 6 in Davenport (NB)	0.0	Bridge Replacement Right of Way	3,349 1,040					

461	19-82-461-030	DME RR 1.0 mi E of IA 22 in Davenport 0.1	Bridge Deck Overlay	1,867
461	19-82-461-040	Duck Creek 0.3 mi S of US 6 in Davenport (SB)	Bridge New Right of Way	3,637 5