

District 1 - 2017-2021 Iowa Highway Program


(as approved by the Iowa Transportation Commission June 14, 2016)

IOWA

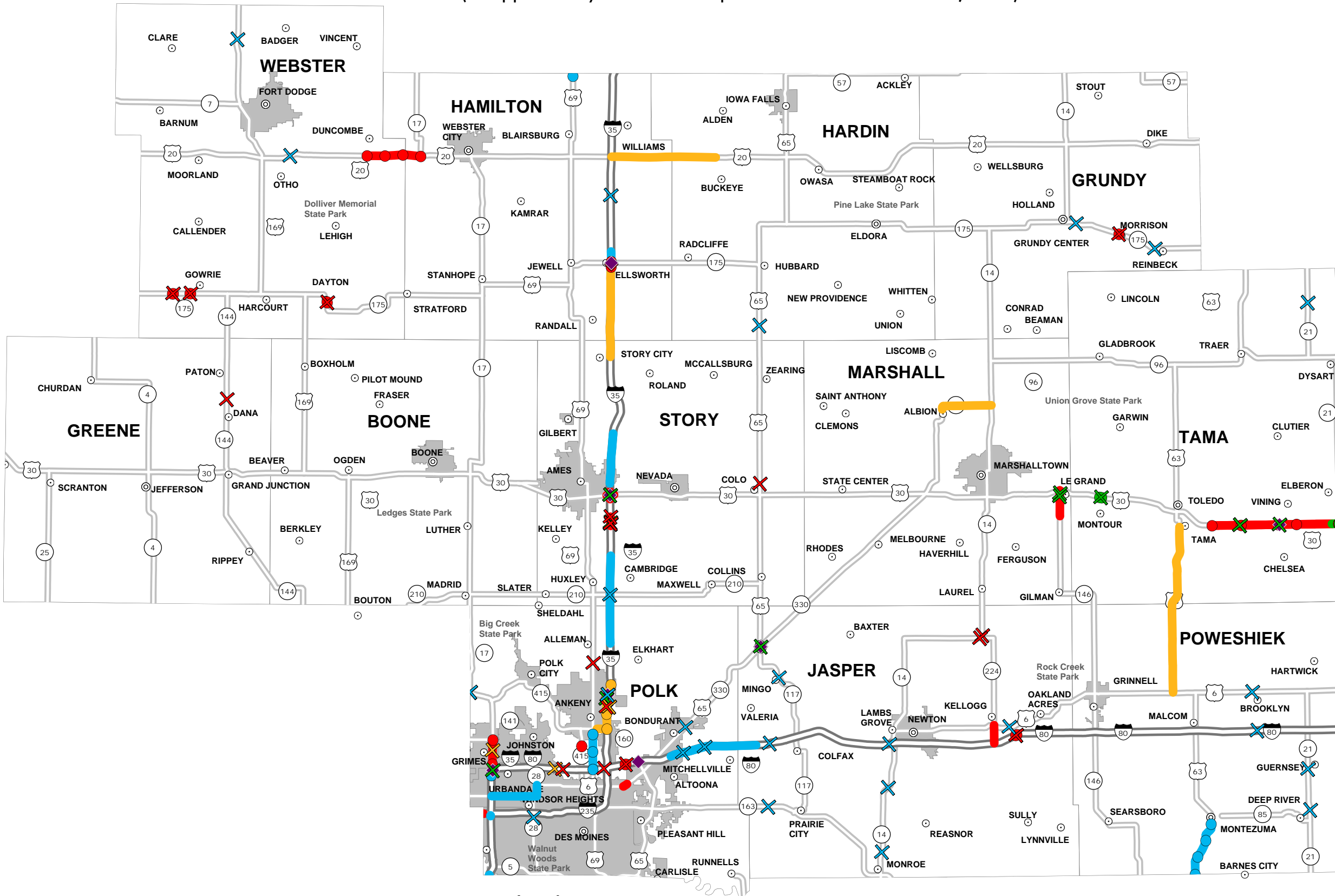
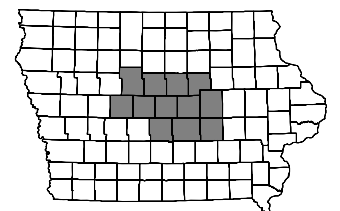
STATE HIGHWAY MAP
Prepared by



In Cooperation With
United States
Department of Transportation



Scott Dockstader
District 1 Engineer
1020 S. Fourth St.
Ames, Iowa 50010
515-239-1194
scott.dockstader@dot.iowa.gov



	<u>Roadway Right of Way</u>	<u>Interchange or Intersection Improvement</u>	<u>Bridge or Culvert</u>	
Resurface or Repair				
Modernize				
Replace or Rebuild - Existing				Lighting
Construct - New				Rest Area Modernization or Rehabilitation

- Notes:**
- Does not include minor right of way, erosion control, patching, bridge washing or other minor projects.
 - Only the 2017 year of multiyear projects are shown.
 - Most safety and noninterstate pavement resurfacing projects are identified for only the first year. Therefore, few projects of that type are shown for years 2018 through 2021.
 - Modernization projects include pavement widening, bridge widening, paved shoulders or intersection improvements.
 - Map is subject to change and is not to scale.
 - For more information, see iowadot.gov/program_management/five_year.html.