

# District 1 - 2017 Iowa Highway Program


(as approved by the Iowa Transportation Commission June 14, 2016)

# IOWA

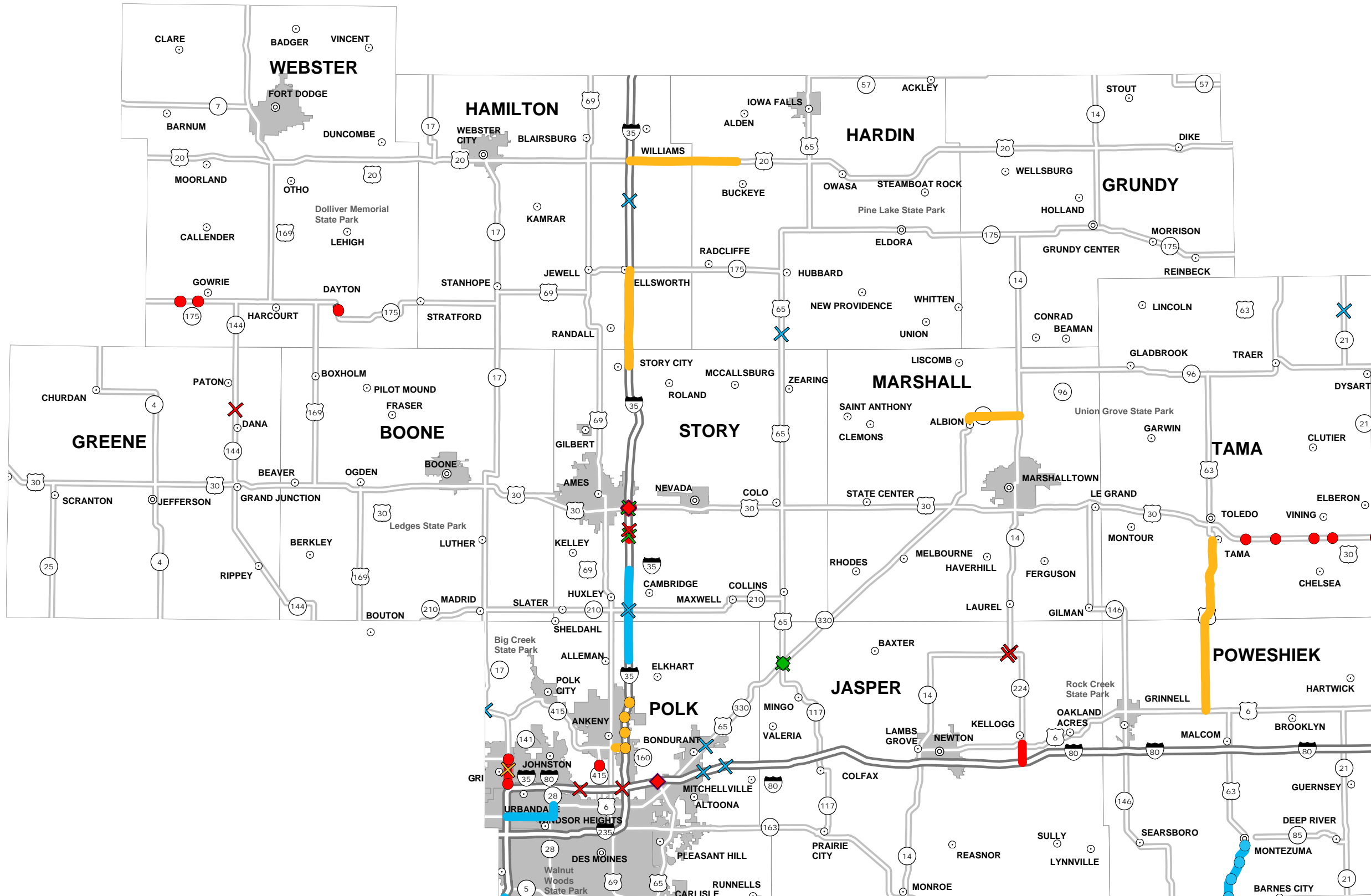
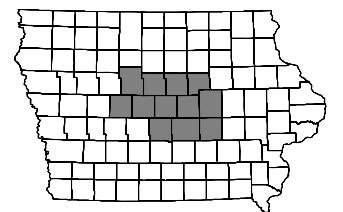
STATE HIGHWAY MAP  
Prepared by



In Cooperation With  
United States  
Department of Transportation



**Scott Dockstader**  
District 1 Engineer  
1020 S. Fourth St.  
Ames, Iowa 50010  
515-239-1194  
scott.dockstader@dot.iowa.gov



	Roadway	Right of Way	Interchange or Intersection Improvement	Bridge or Culvert	
Resurface or Repair					
Modernize					
Replace or Rebuild - Existing					Lighting
Construct - New					Rest Area Modernization or Rehabilitation

- Notes:**
- Does not include minor right of way, erosion control, patching, bridge washing or other minor projects.
  - Only the 2017 portion of multiyear projects is shown.
  - Most safety and noninterstate pavement resurfacing projects are identified.
  - Modernization projects include pavement widening, bridge widening, paved shoulders or intersection improvements.
  - Map is subject to change and is not to scale.
  - For more information, see [iowadot.gov/program\\_management/five\\_year.html](http://iowadot.gov/program_management/five_year.html).