

# District 2 - 2017-2021 Iowa Highway Program

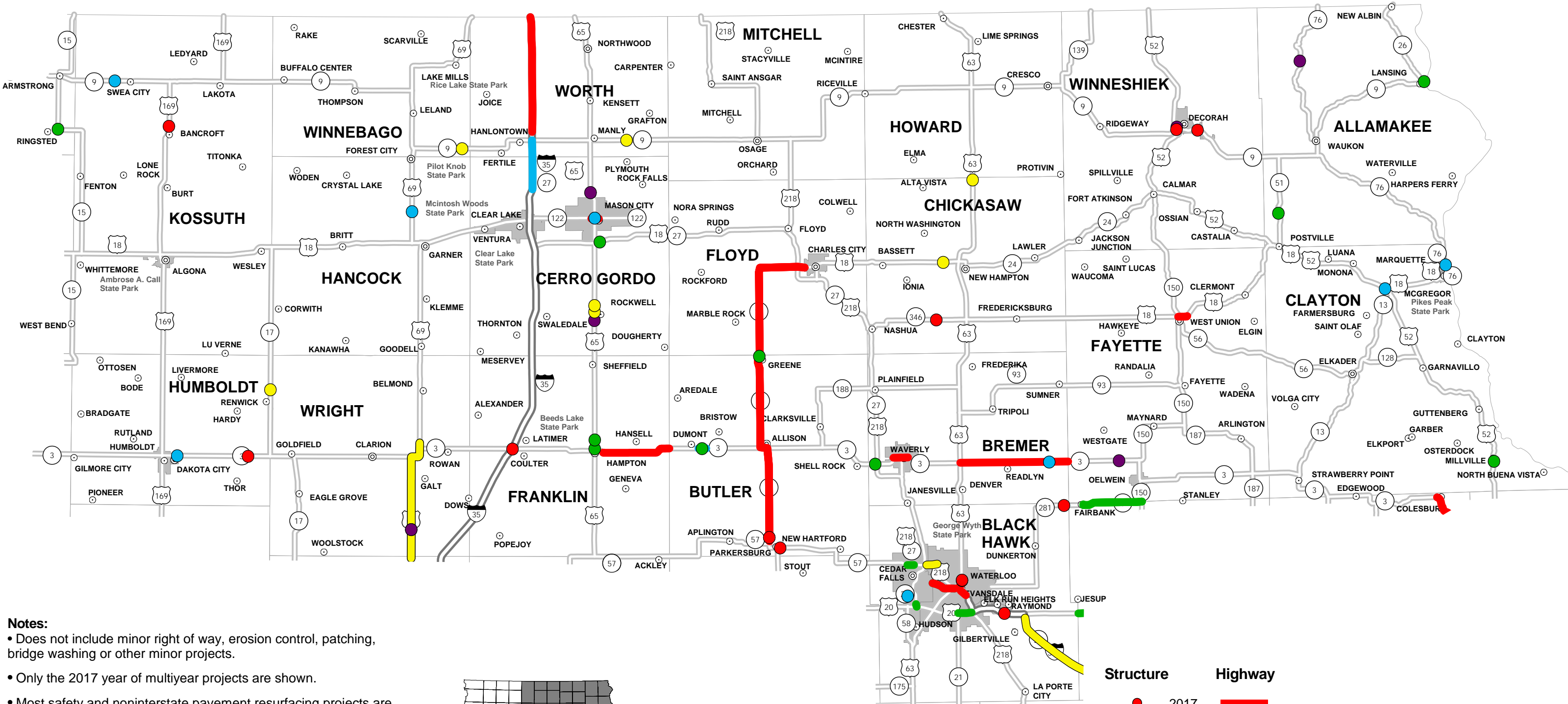
(as approved by the Iowa Transportation Commission June 14, 2016)

# IOWA


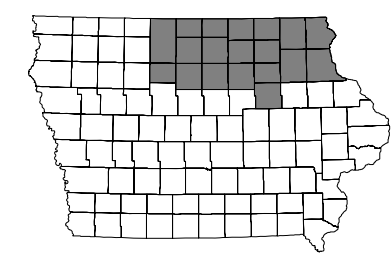
STATE HIGHWAY MAP  
Prepared by



In Cooperation With  
United States  
Department of Transportation



- Notes:**
- Does not include minor right of way, erosion control, patching, bridge washing or other minor projects.
  - Only the 2017 year of multiyear projects are shown.
  - Most safety and noninterstate pavement resurfacing projects are identified for only the first year. Therefore, few projects of that type are shown for years 2018 through 2021.
  - Map is subject to change and is not to scale.
  - For more information, see [iowadot.gov/program\\_management/five\\_year.html](http://iowadot.gov/program_management/five_year.html).



Structure	Highway
● 2017	— (Red)
● 2018	— (Blue)
● 2019	— (Green)
● 2020	— (Yellow)
● 2021	— (Purple)

**E. Jon Ranney**  
District 2 Engineer  
1420 Fourth St. S.E.  
Mason City, Iowa 50401  
641-422-9465  
[ejon.ranney@dot.iowa.gov](mailto:ejon.ranney@dot.iowa.gov)