

District 3 - 2017 Iowa Highway Program

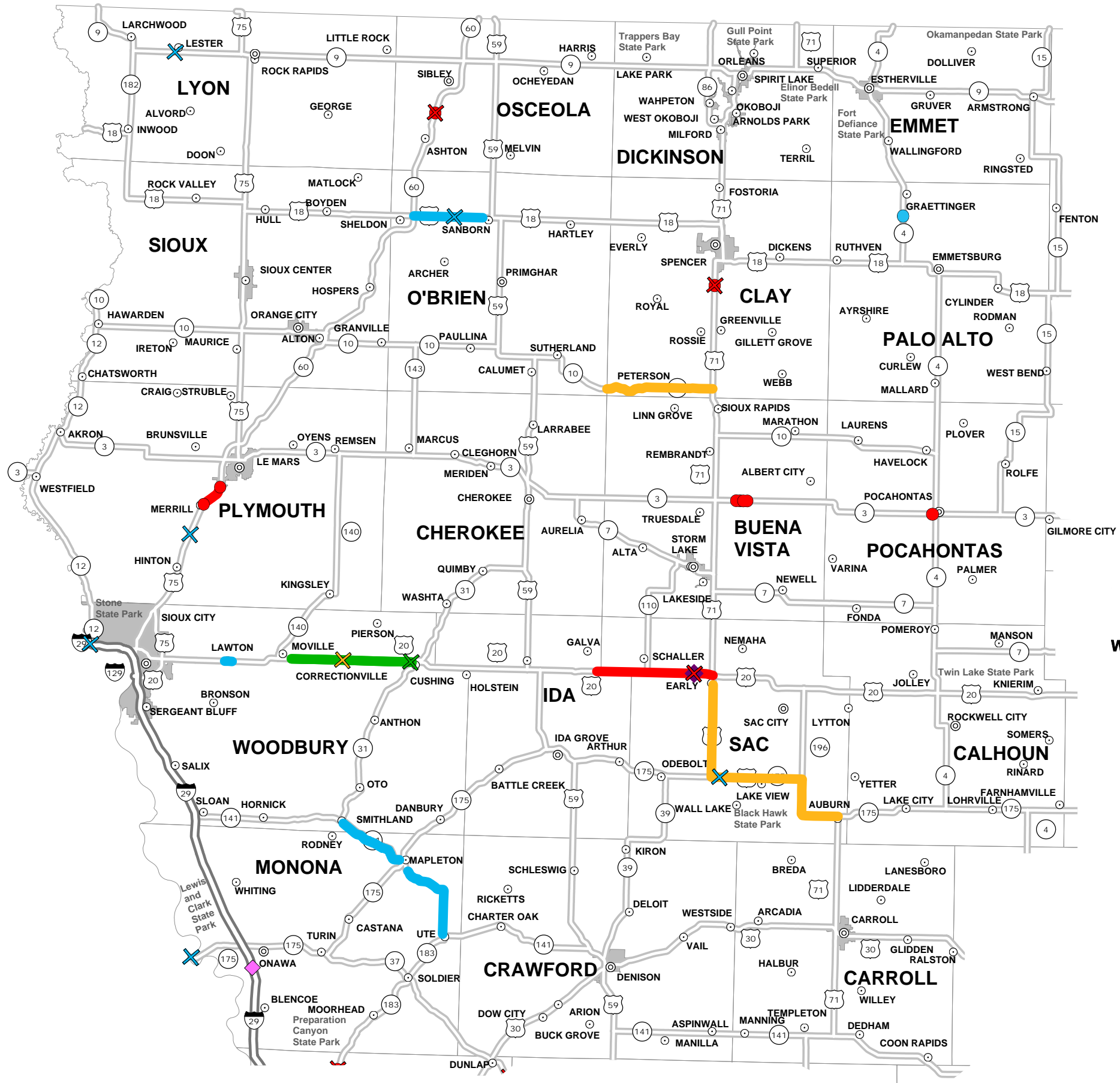
(as approved by the Iowa Transportation Commission June 14, 2016)

IOWA


STATE HIGHWAY MAP
Prepared by



In Cooperation With
United States
Department of Transportation

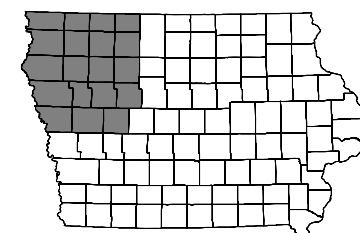


	Roadway	Right of Way	Interchange or Intersection Improvement	Bridge or Culvert
Resurface or Repair				
Modernize				
Replace or Rebuild - Existing				
Construct - New				
Rest Area Modernization or Rehabilitation				
Lighting				



Notes:

- Does not include minor right of way, erosion control, patching, bridge washing or other minor projects.
- Only the 2017 portion of multiyear projects is shown.
- Most safety and noninterstate pavement resurfacing projects are identified.
- Modernization projects include pavement widening, bridge widening, paved shoulders or intersection improvements.
- Map is subject to change and is not to scale.
- For more information, see iowadot.gov/program_management/five_year.html.



Tony Lazarowicz
District 3 Engineer
2800 Gordon Drive
P.O. Box 987
Sioux City, Iowa 51102
712-276-1451
tony.lazarowicz@dot.iowa.gov