

District 6 - 2017-2021 Iowa Highway Program

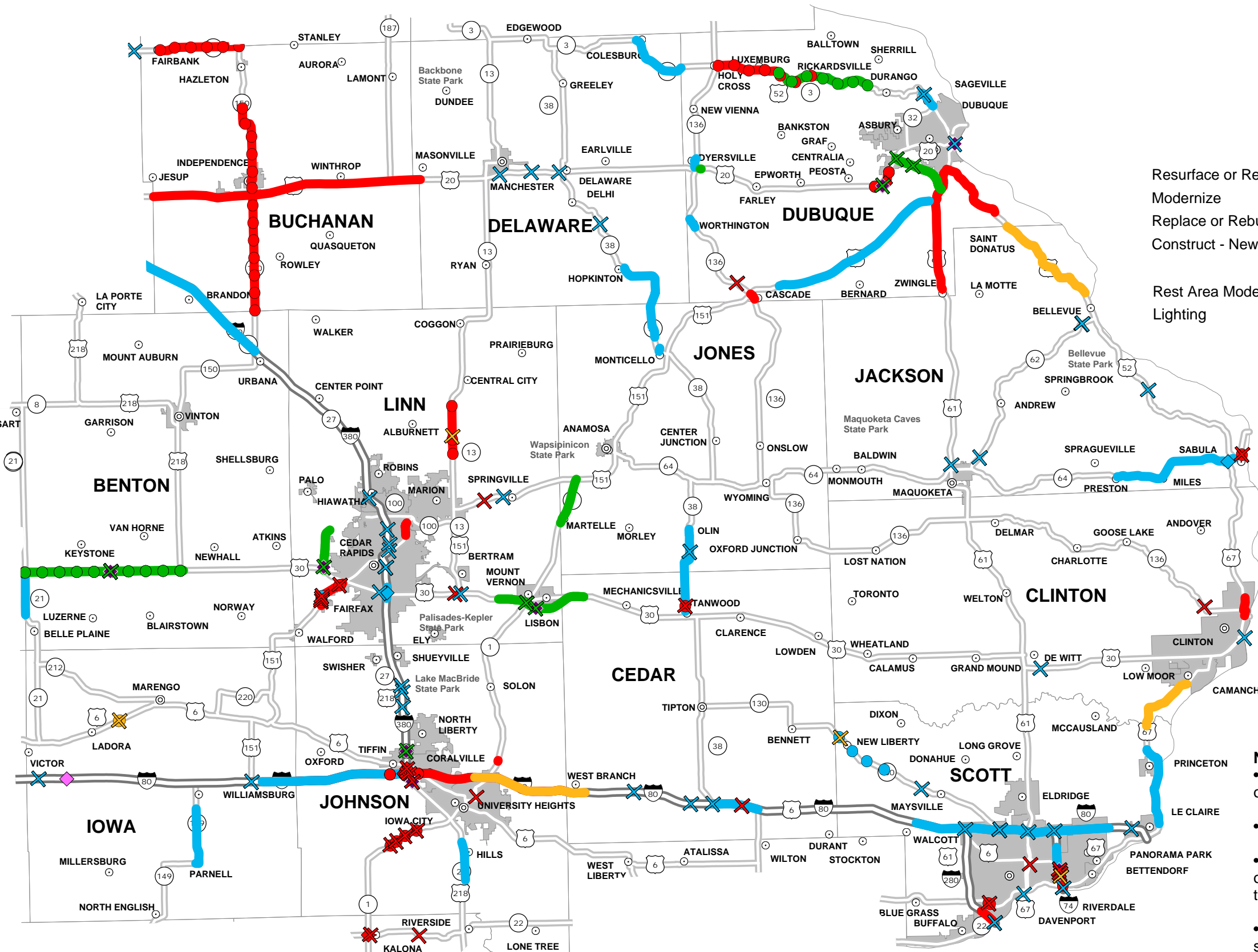
(as approved by the Iowa Transportation Commission June 14, 2016)

IOWA

STATE HIGHWAY MAP
Prepared by

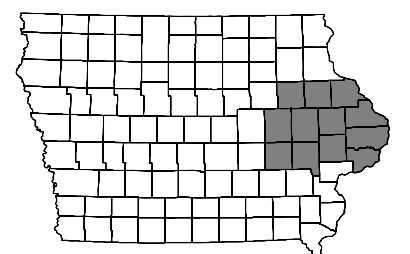



In Cooperation With
United States
Department of Transportation



Roadway	Right of Way	Interchange or Intersection Improvement	Bridge or Culvert
Resurface or Repair	Blue dashed line	Blue diamond	Blue cross
Modernize	Yellow dashed line	Yellow diamond	Yellow cross
Replace or Rebuild - Existing	Red dashed line	Red diamond	Red cross
Construct - New	Green dashed line	Green diamond	Green cross
Rest Area Modernization or Rehabilitation	Pink diamond		
Lighting	Purple diamond		

Jim Schnoebelen
District 6 Engineer
5455 Kirkwood Blvd.
Cedar Rapids, Iowa 52404
319-364-0235
jim.schnoebelen@dot.iowa.gov



- Notes:**
- Does not include minor right of way, erosion control, patching, bridge washing or other minor projects.
 - Only the 2017 year of multiyear projects are shown.
 - Most safety and noninterstate pavement resurfacing projects are identified for only the first year. Therefore, few projects of that type are shown for years 2018 through 2021.
 - Modernization projects include pavement widening, bridge widening, paved shoulders or intersection improvements.
 - Map is subject to change and is not to scale.
 - For more information, see iowadot.gov/program_management/five_year.html.