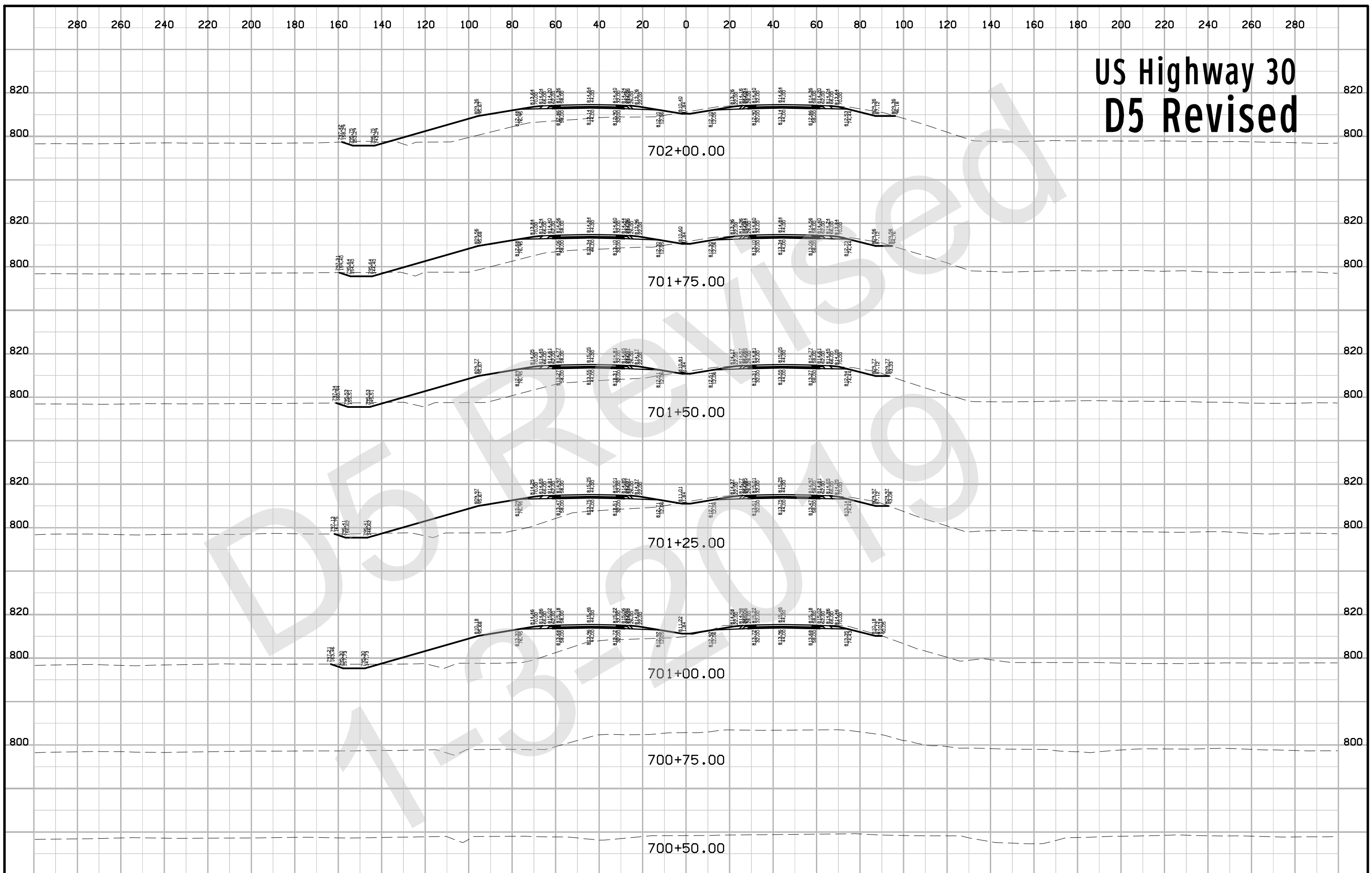
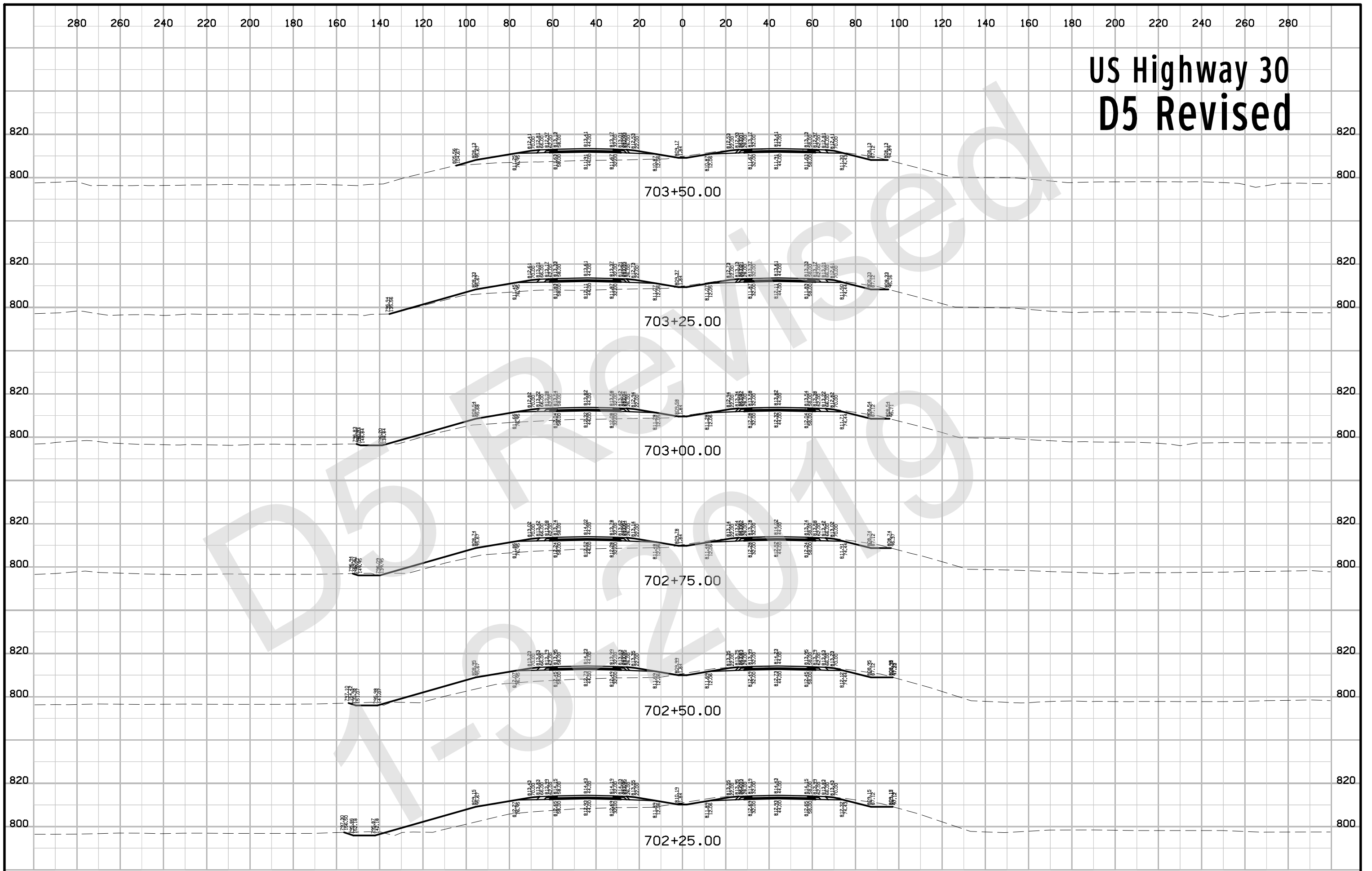


# US Highway 30 D5 Revised

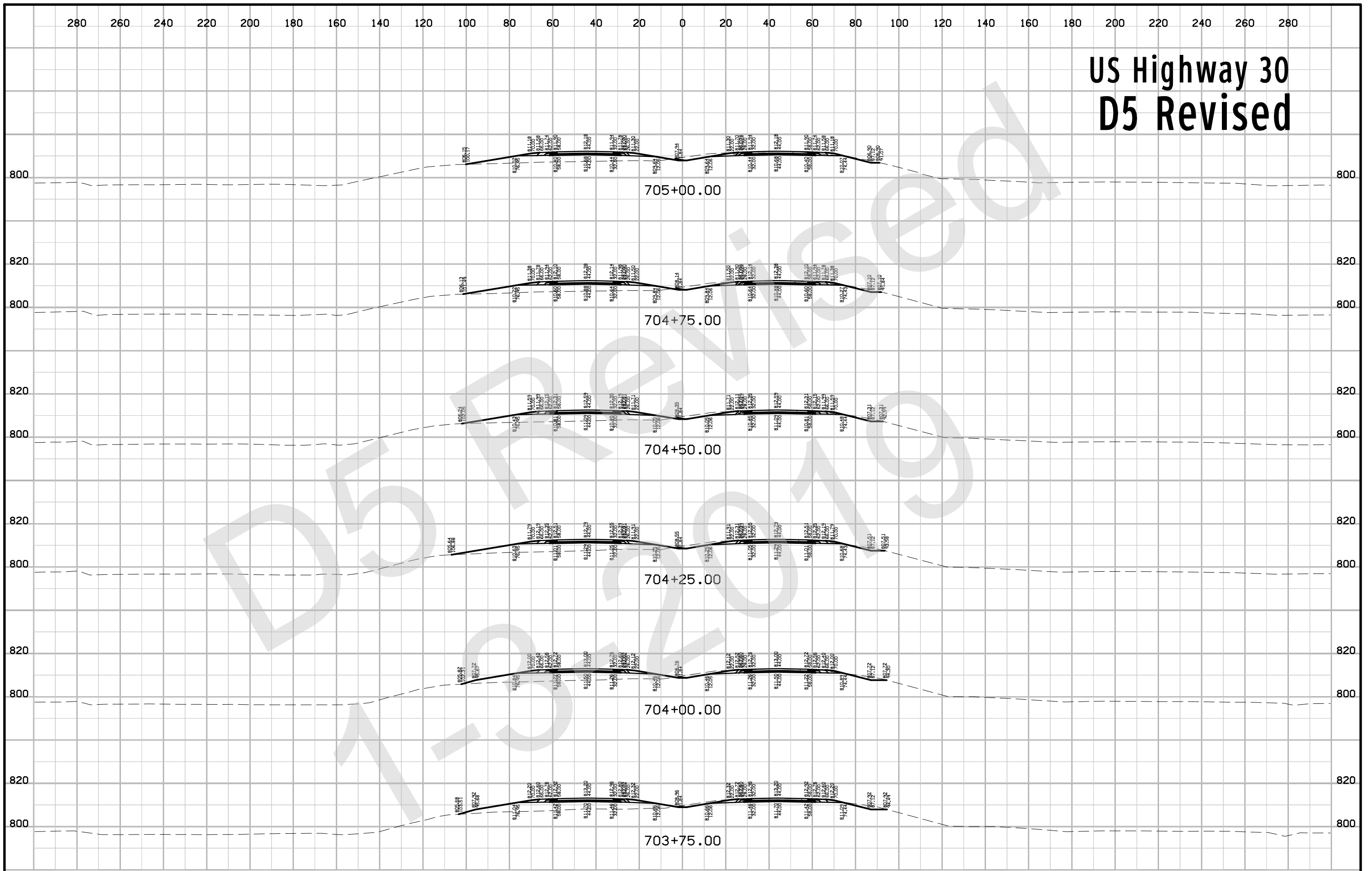


# US Highway 30 D5 Revised

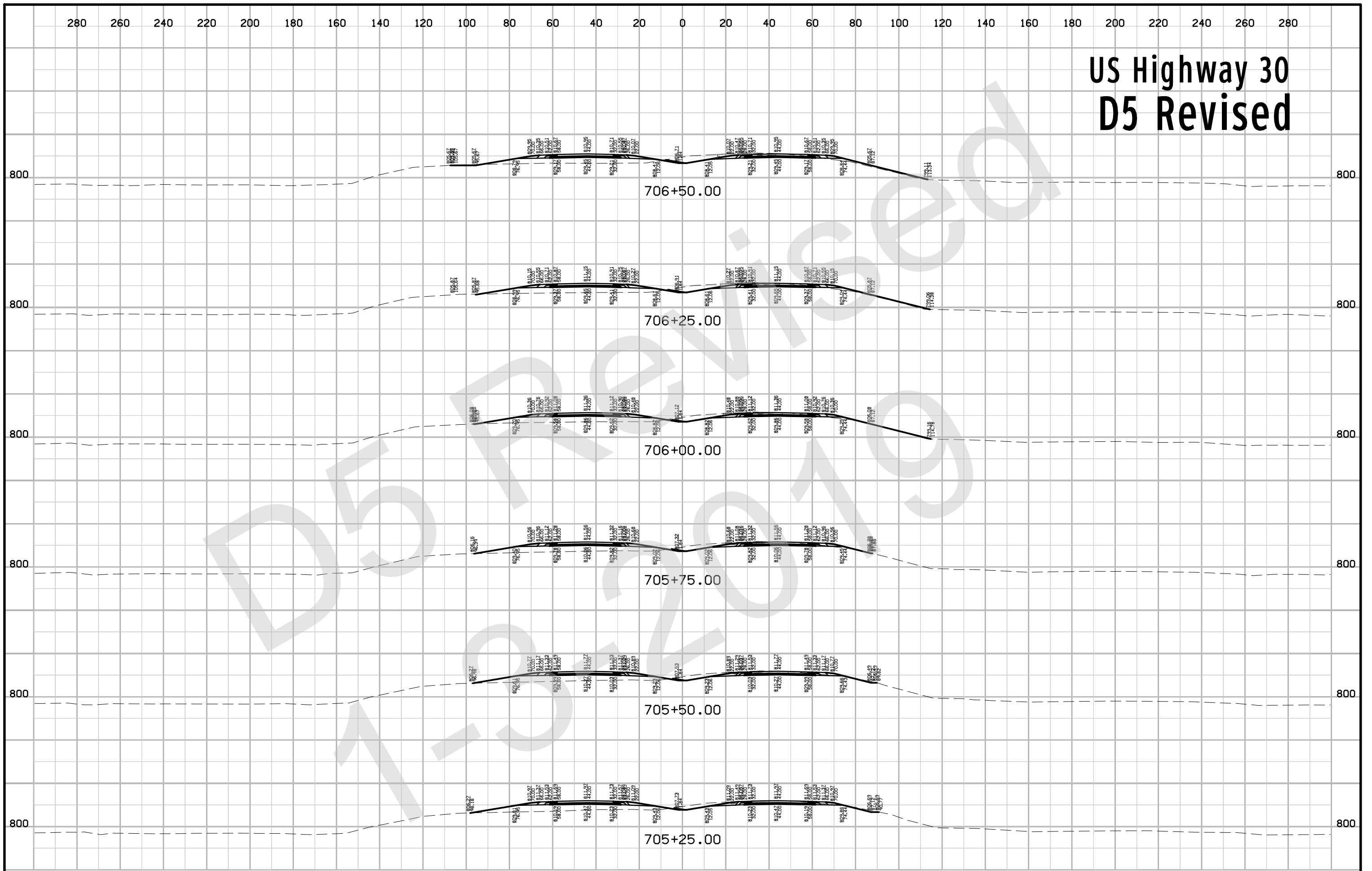




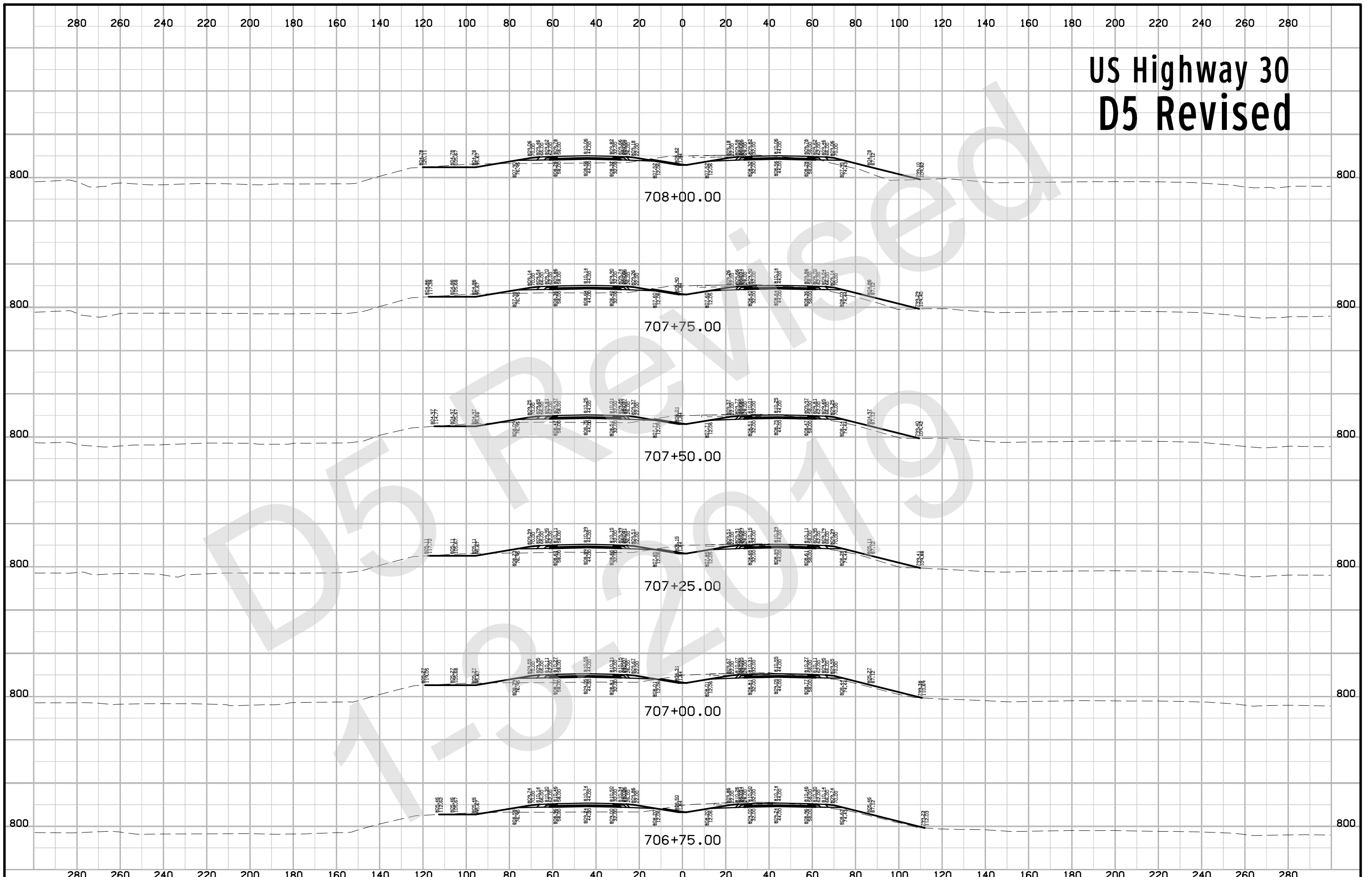
# US Highway 30 D5 Revised



# US Highway 30 D5 Revised

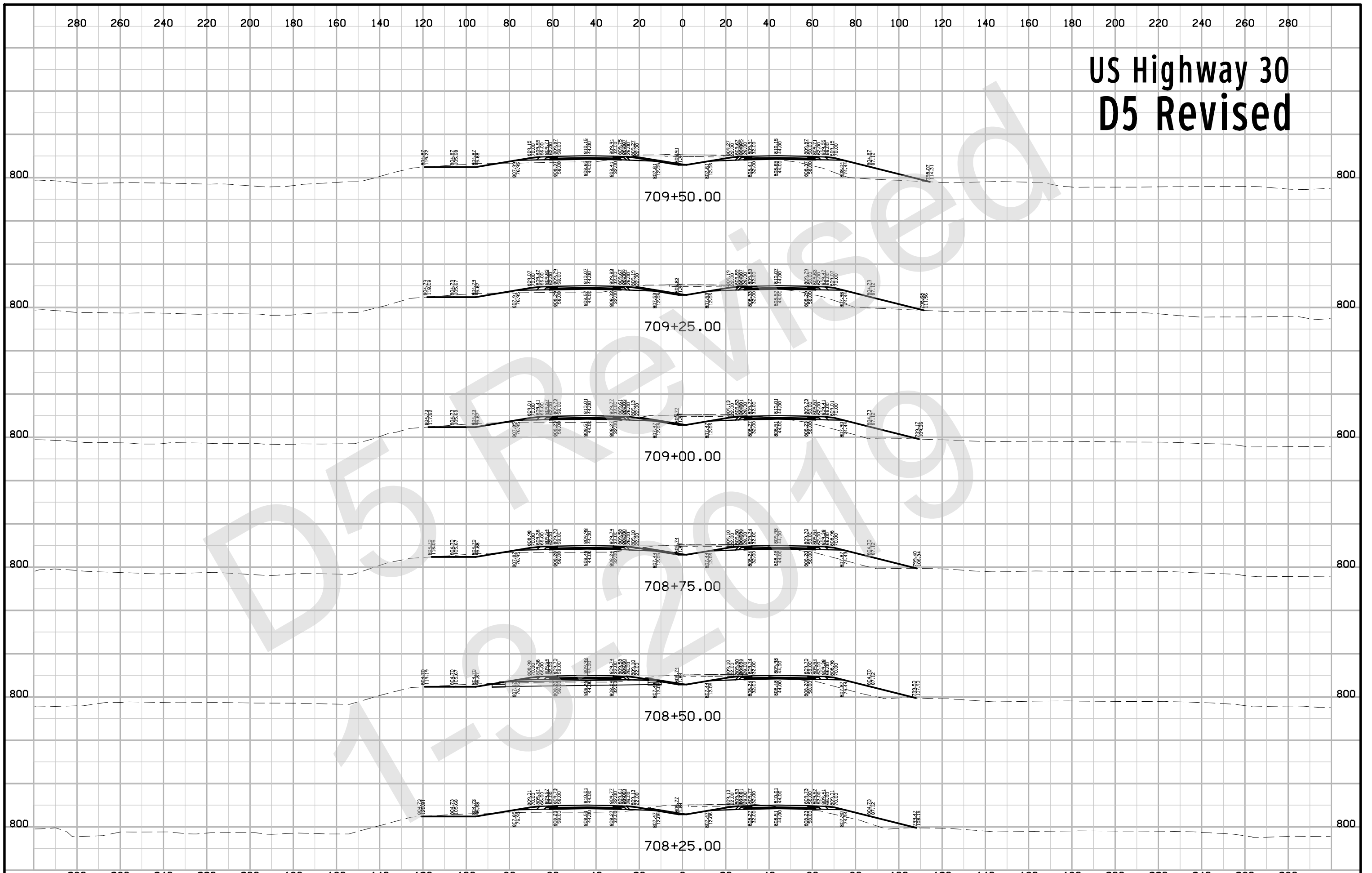


# US Highway 30 D5 Revised

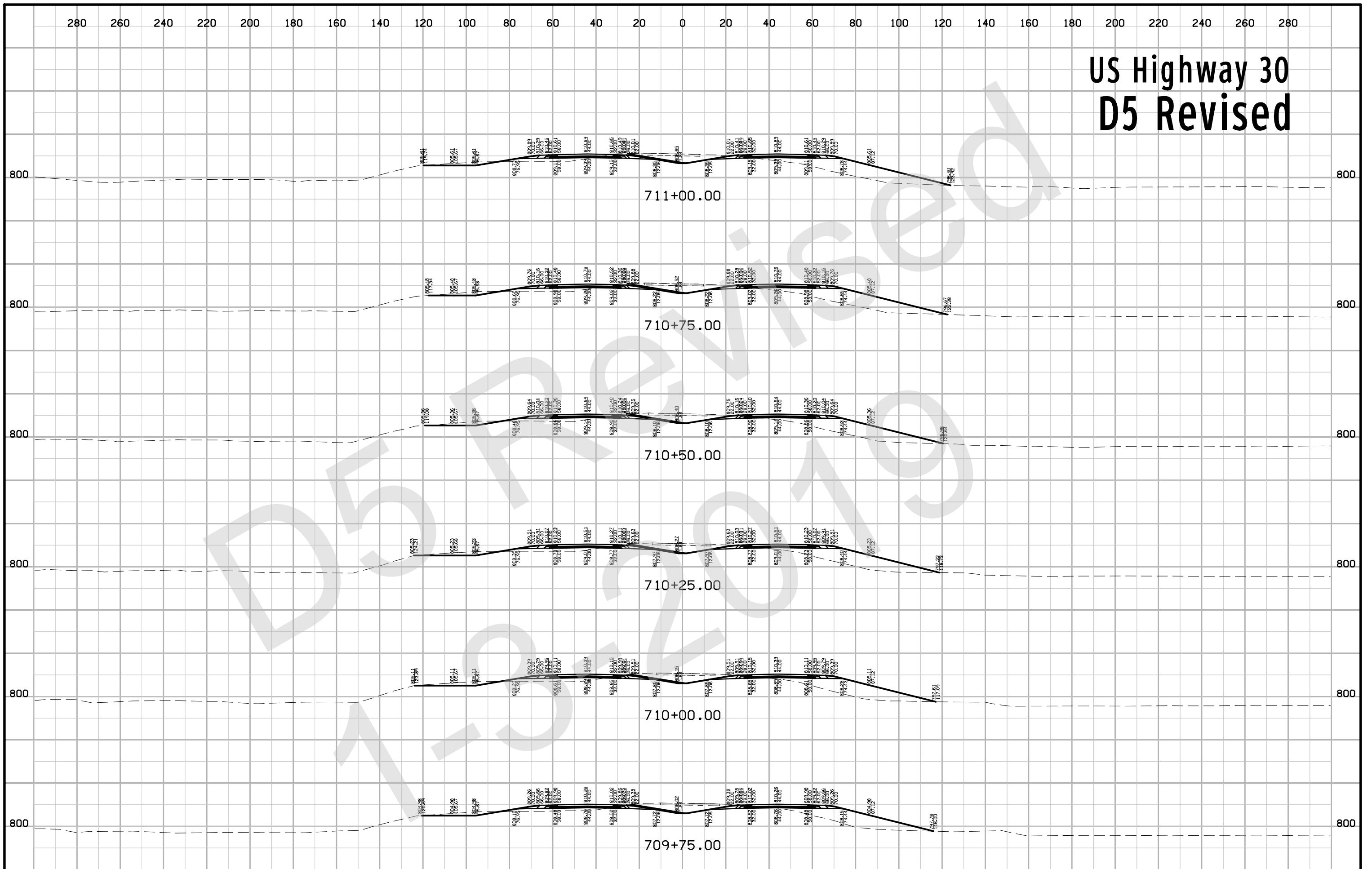


FILE NO.	ENGLISH	DESIGN TEAM	<b>Flattery\Bell</b>	BENTON COUNTY	PROJECT NUMBER	<b>NHS-030-6(87)--19-06</b>	SHEET NUMBER	<b>W.5</b>
----------	---------	-------------	----------------------	---------------	----------------	-----------------------------	--------------	------------

# US Highway 30 D5 Revised

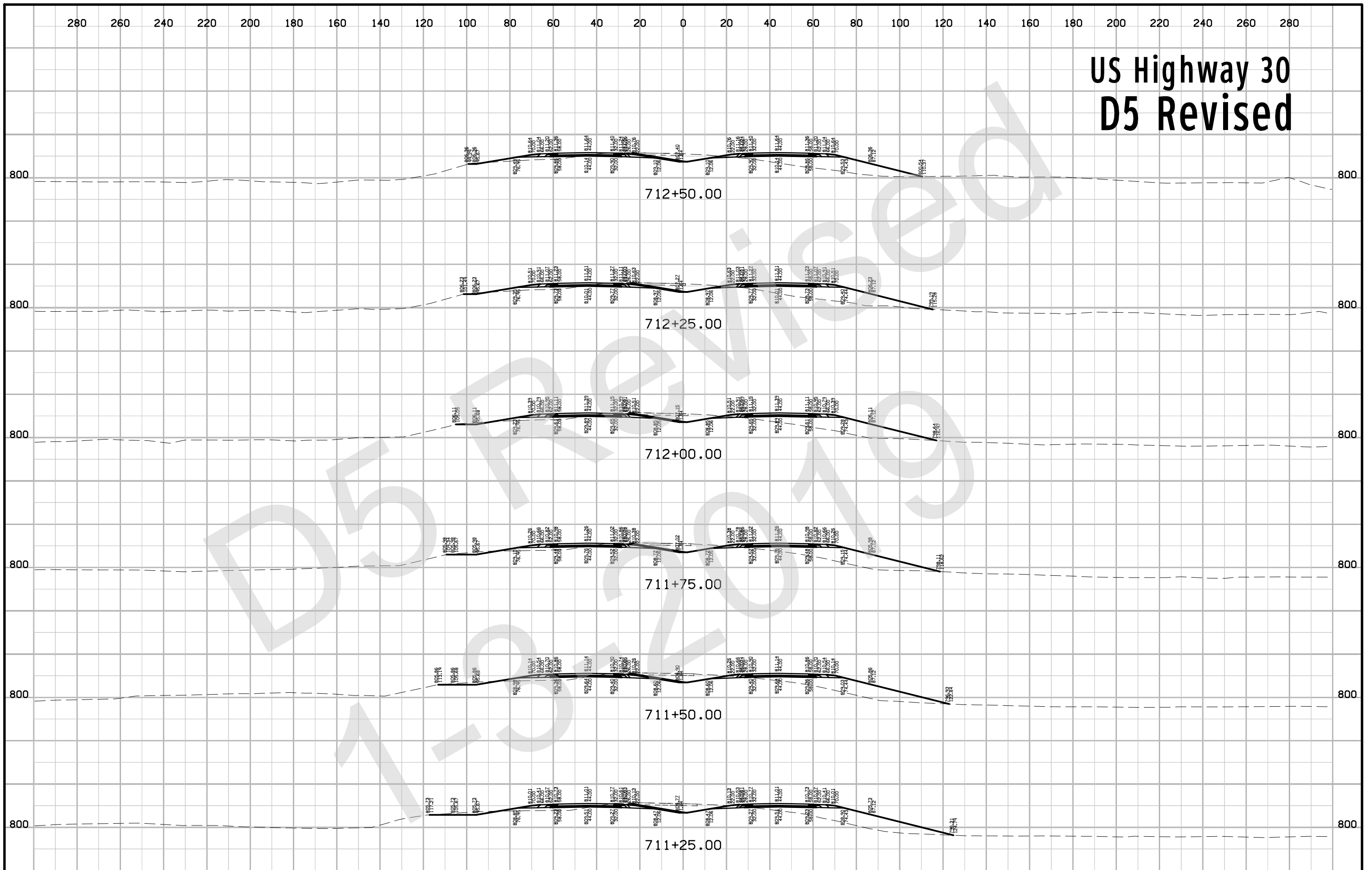


# US Highway 30 D5 Revised

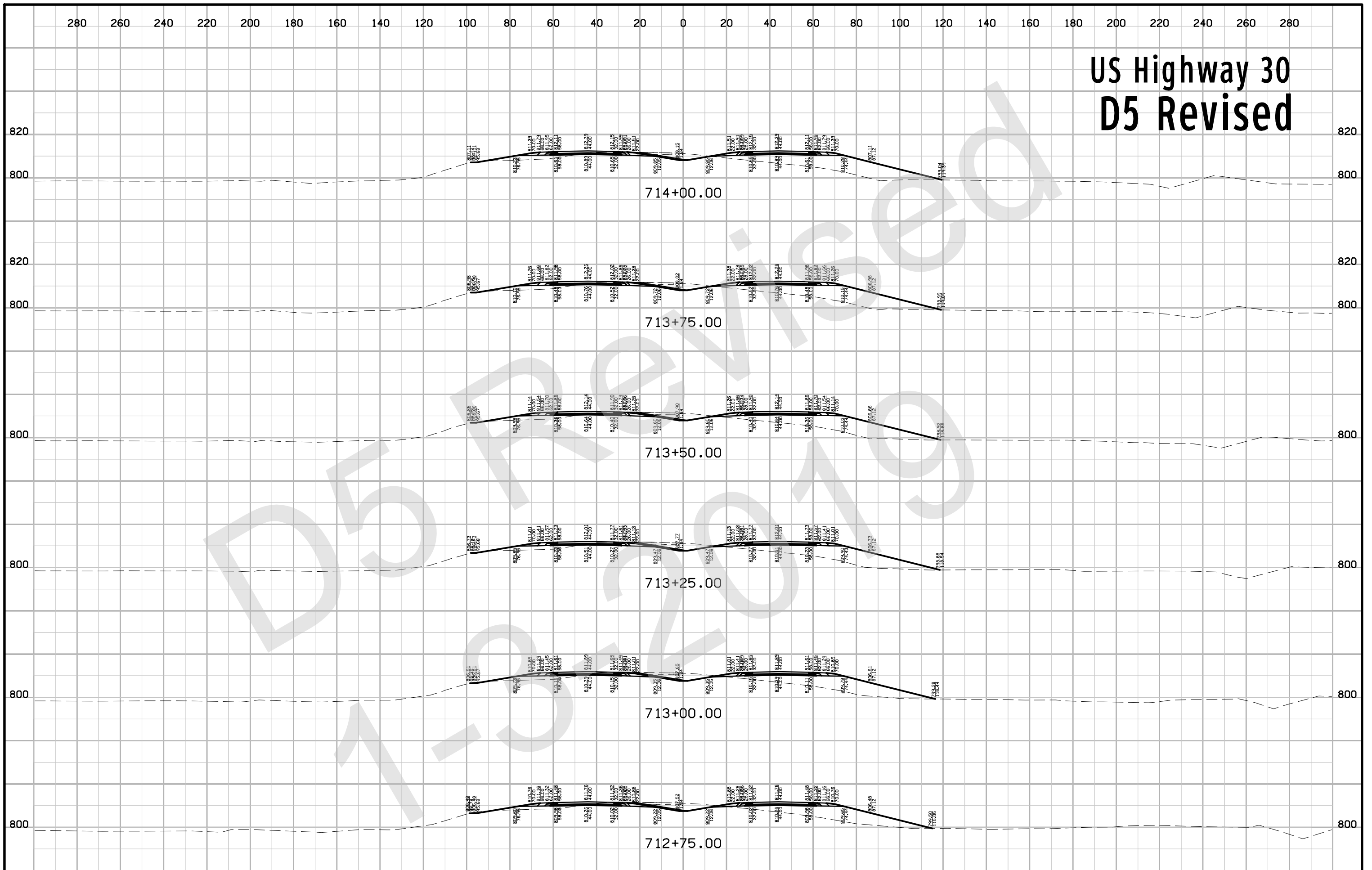


FILE NO.	ENGLISH	DESIGN TEAM	<b>Flattery\Bell</b>	<b>BENTON</b>	COUNTY	PROJECT NUMBER	<b>NHS-030-6(87)--19-06</b>	SHEET NUMBER	<b>W.7</b>
----------	---------	-------------	----------------------	---------------	--------	----------------	-----------------------------	--------------	------------

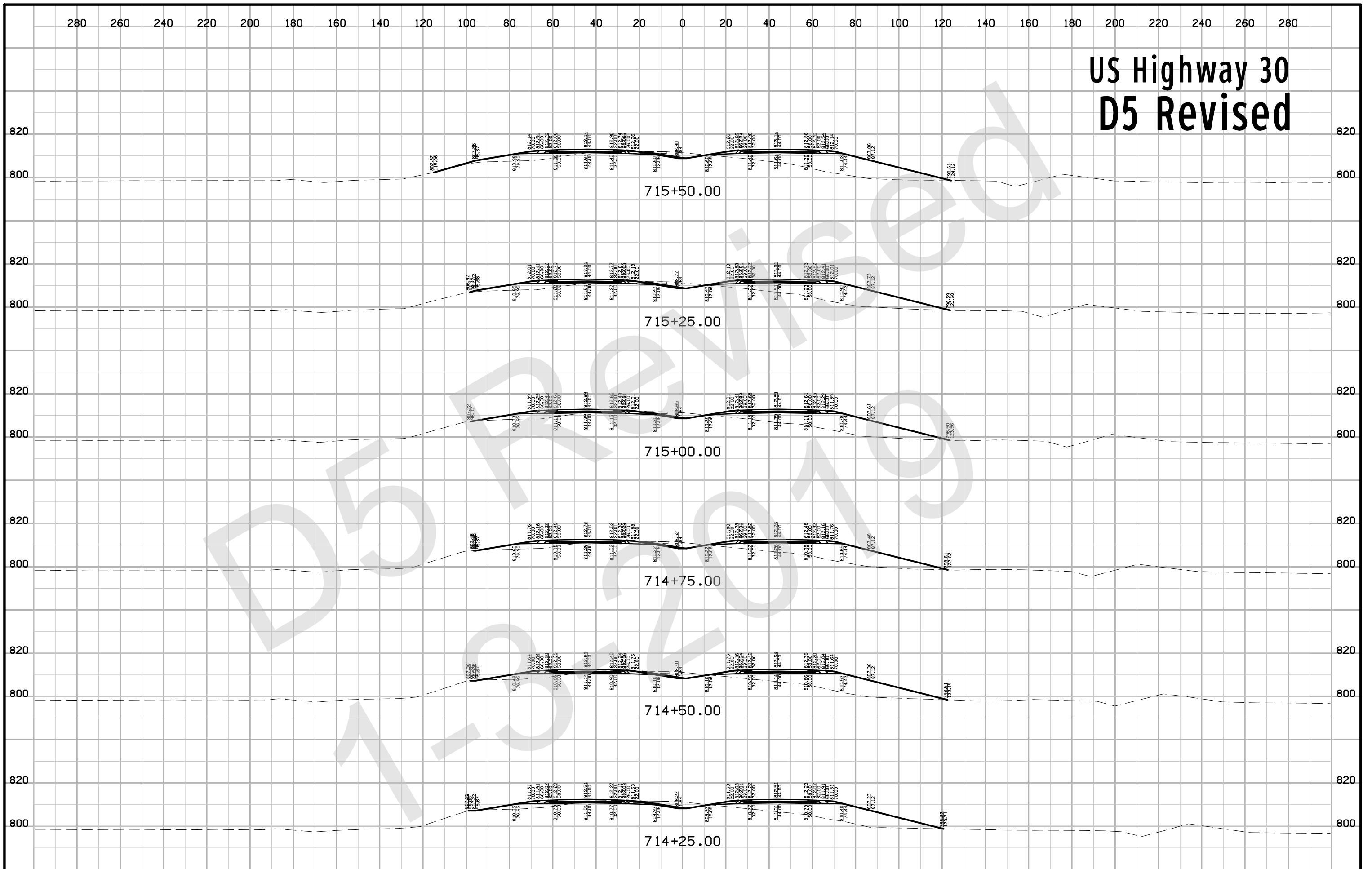
# US Highway 30 D5 Revised



# US Highway 30 D5 Revised

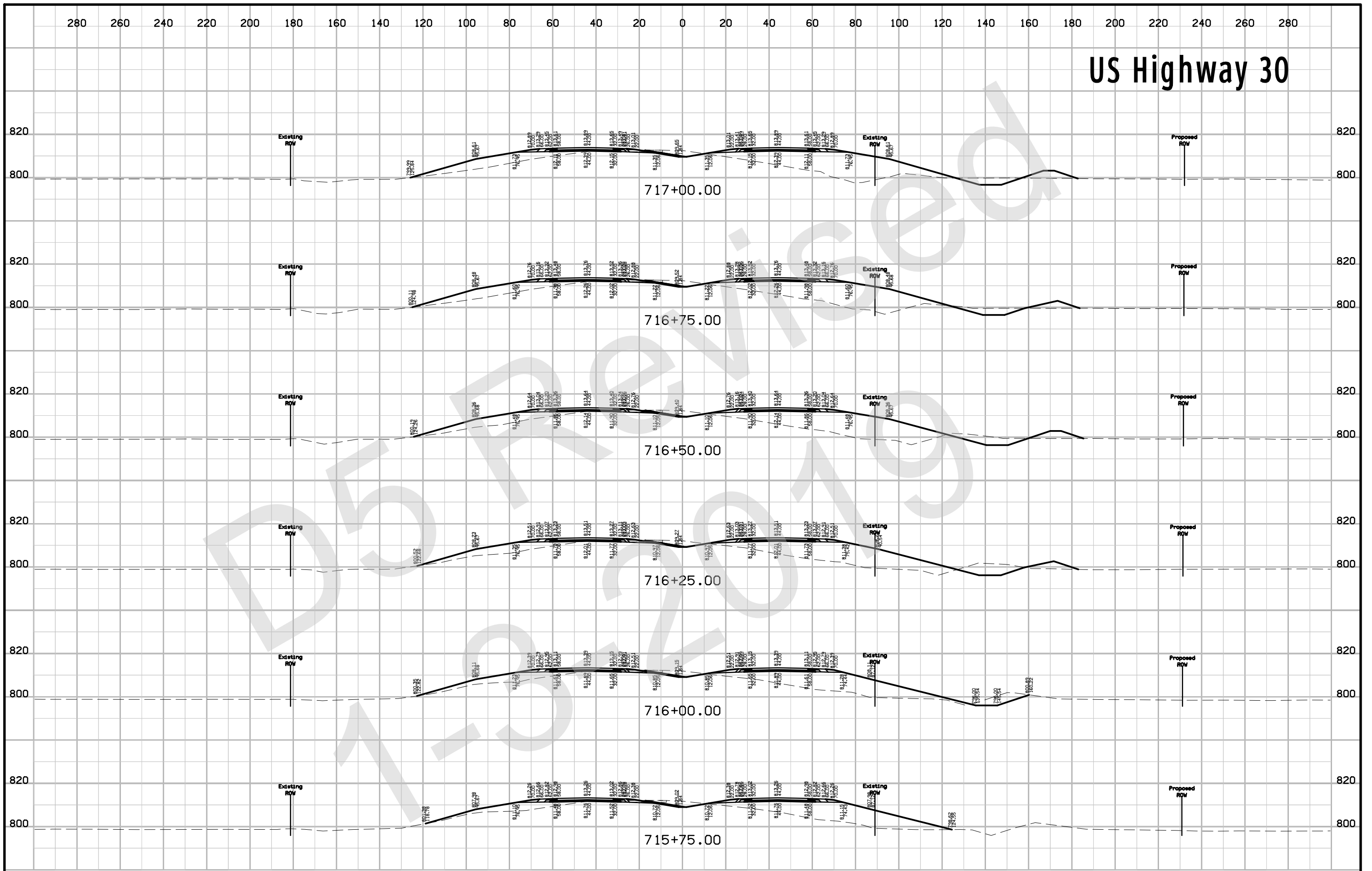


# US Highway 30 D5 Revised

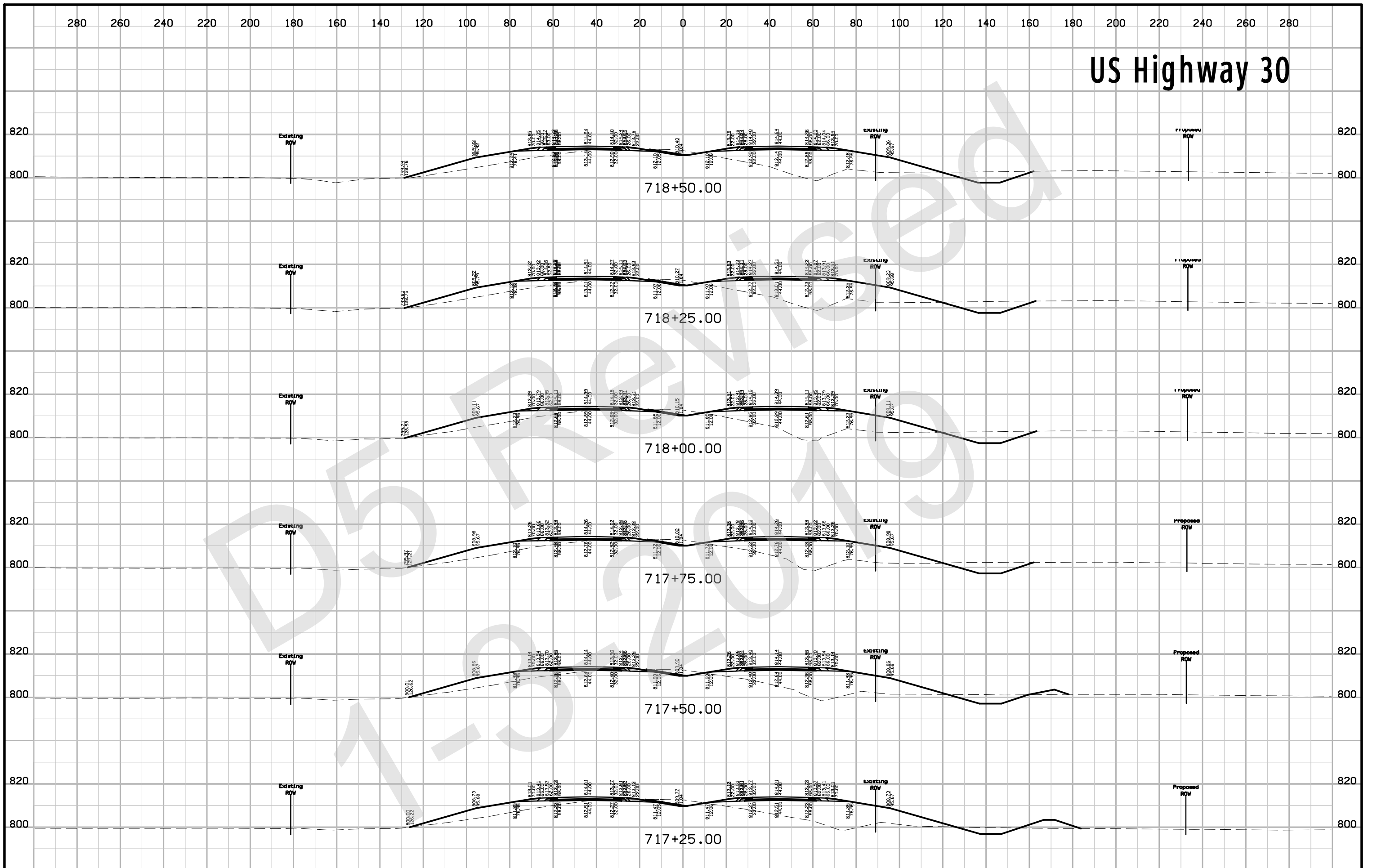




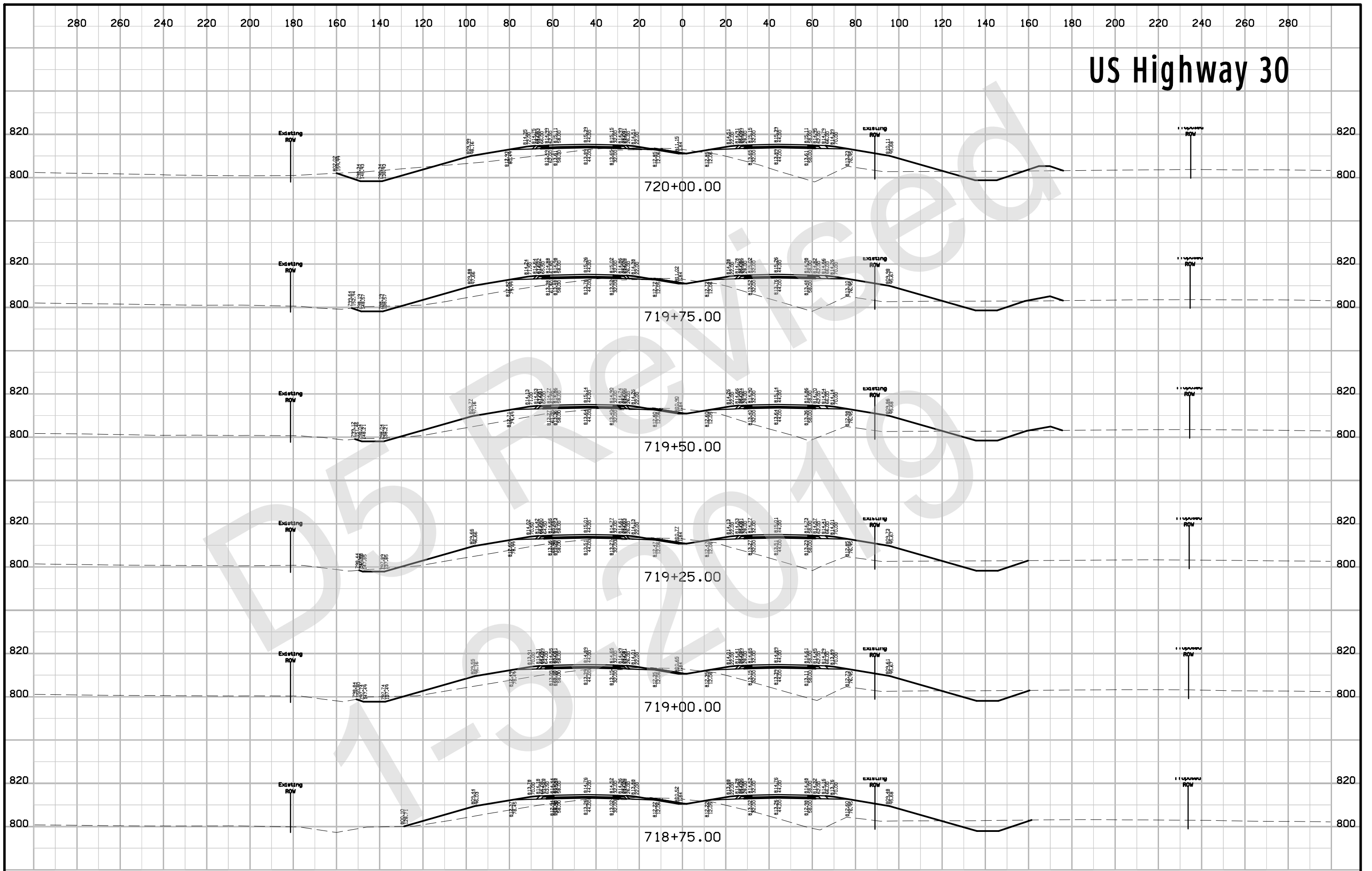
# US Highway 30



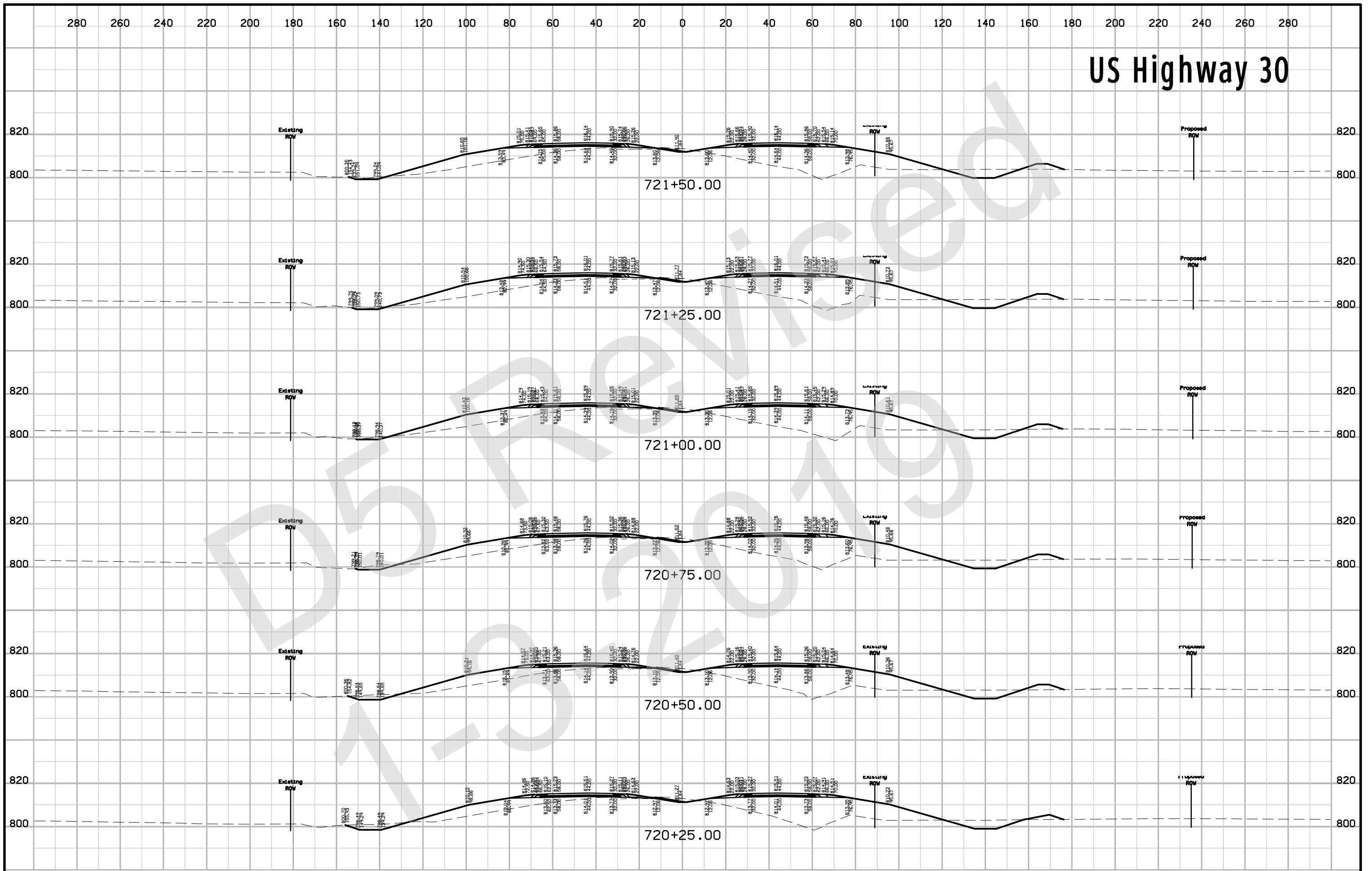
# US Highway 30



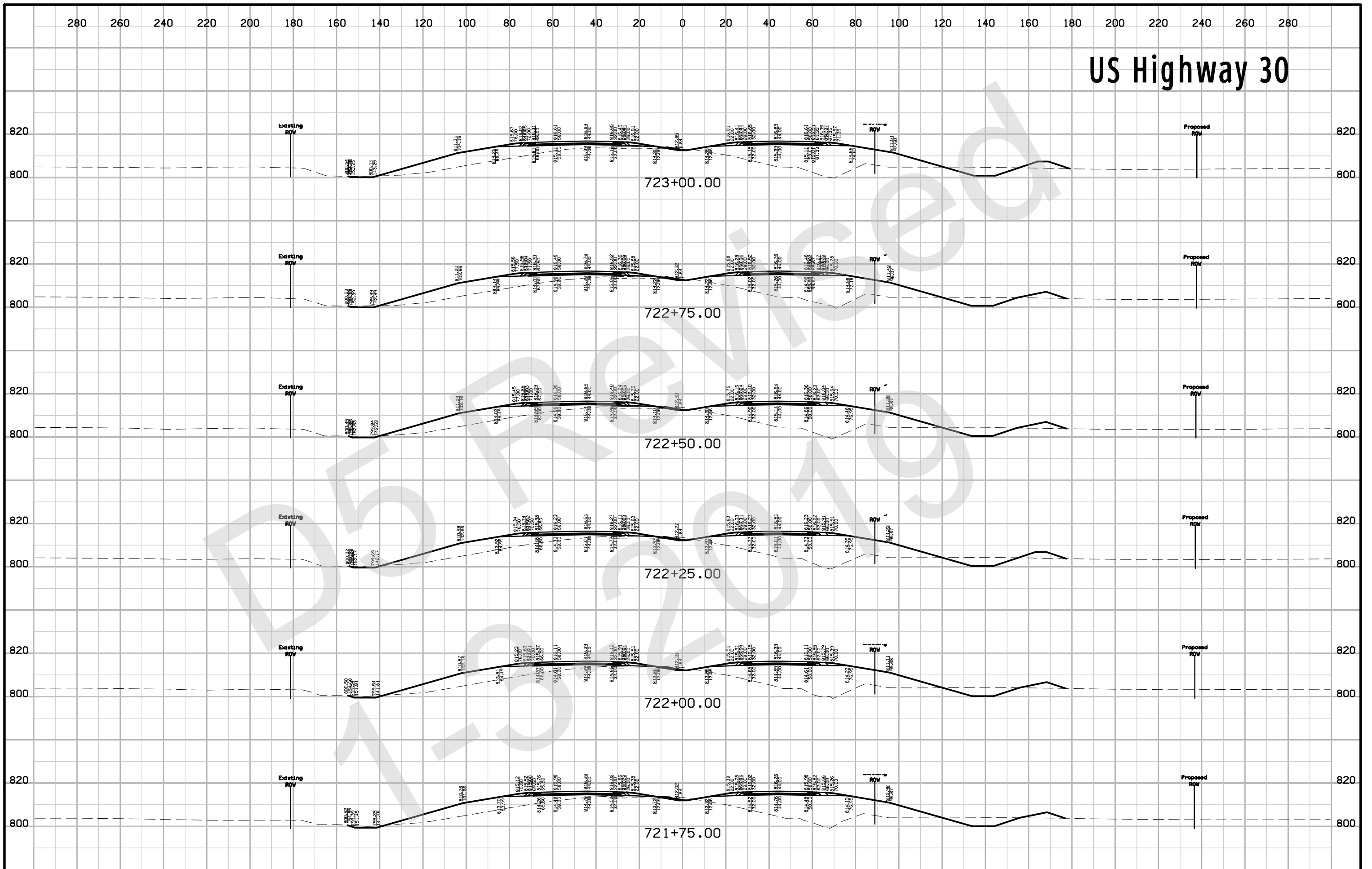
# US Highway 30



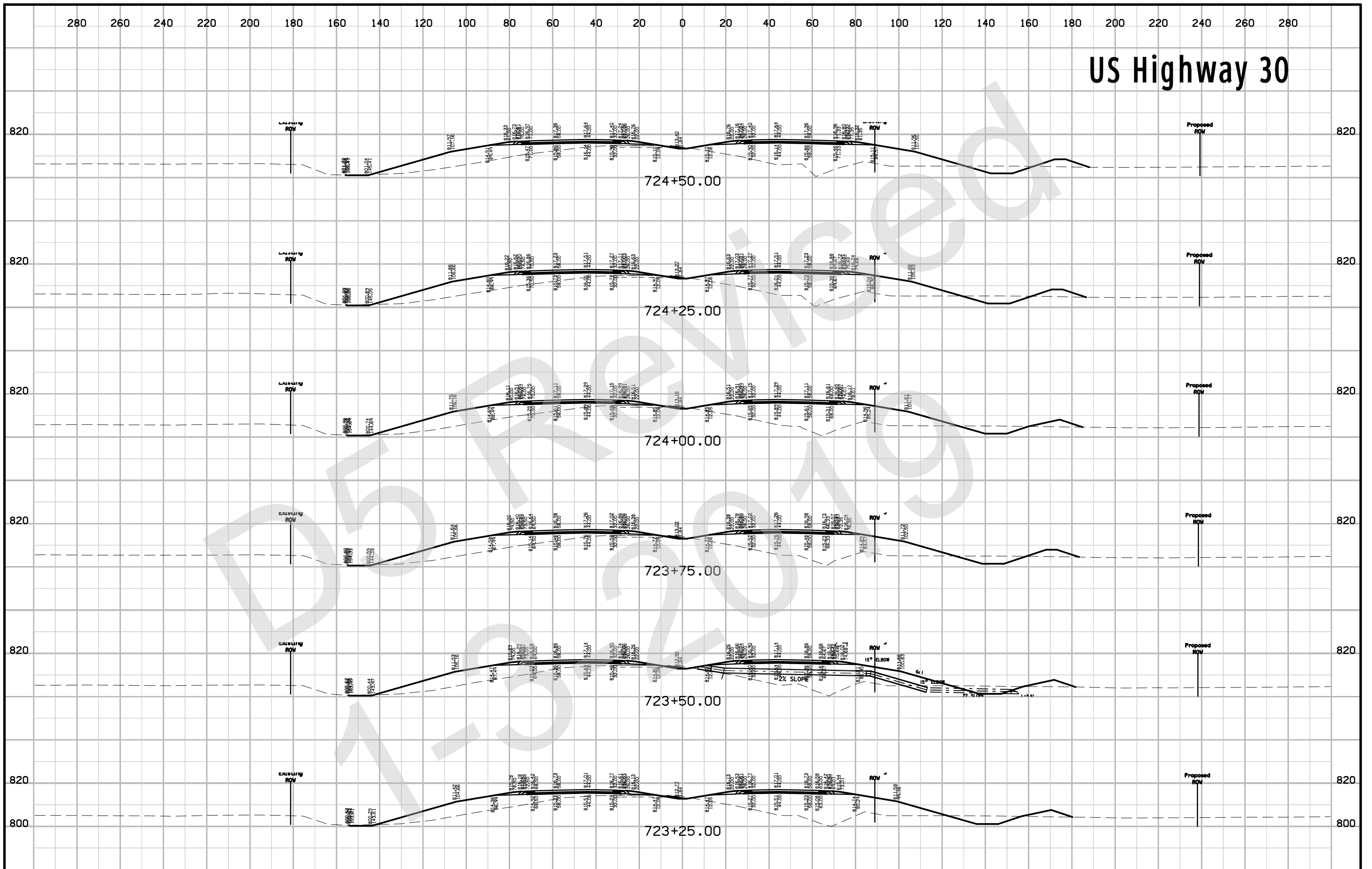
# US Highway 30



# US Highway 30

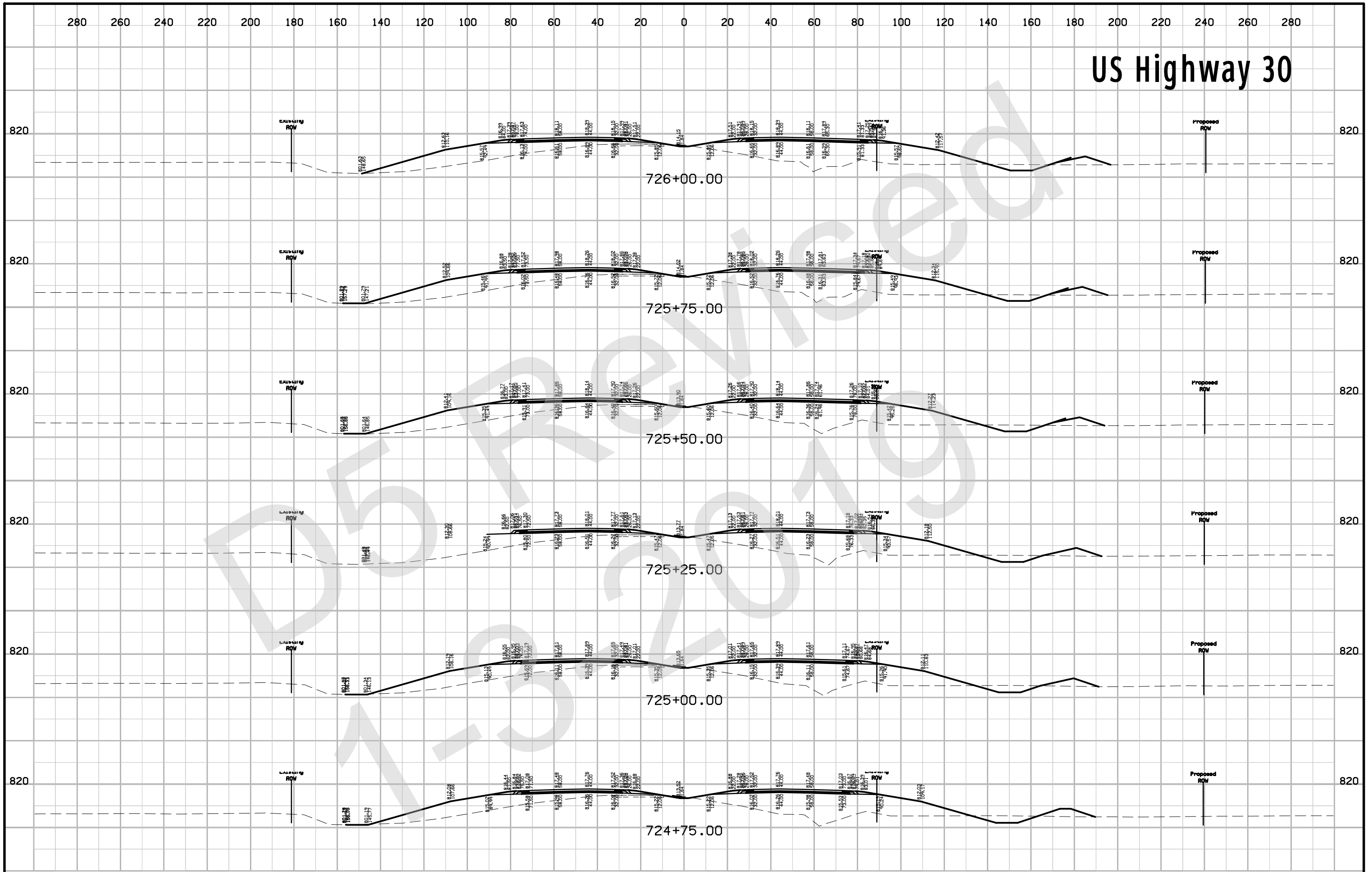


# US Highway 30

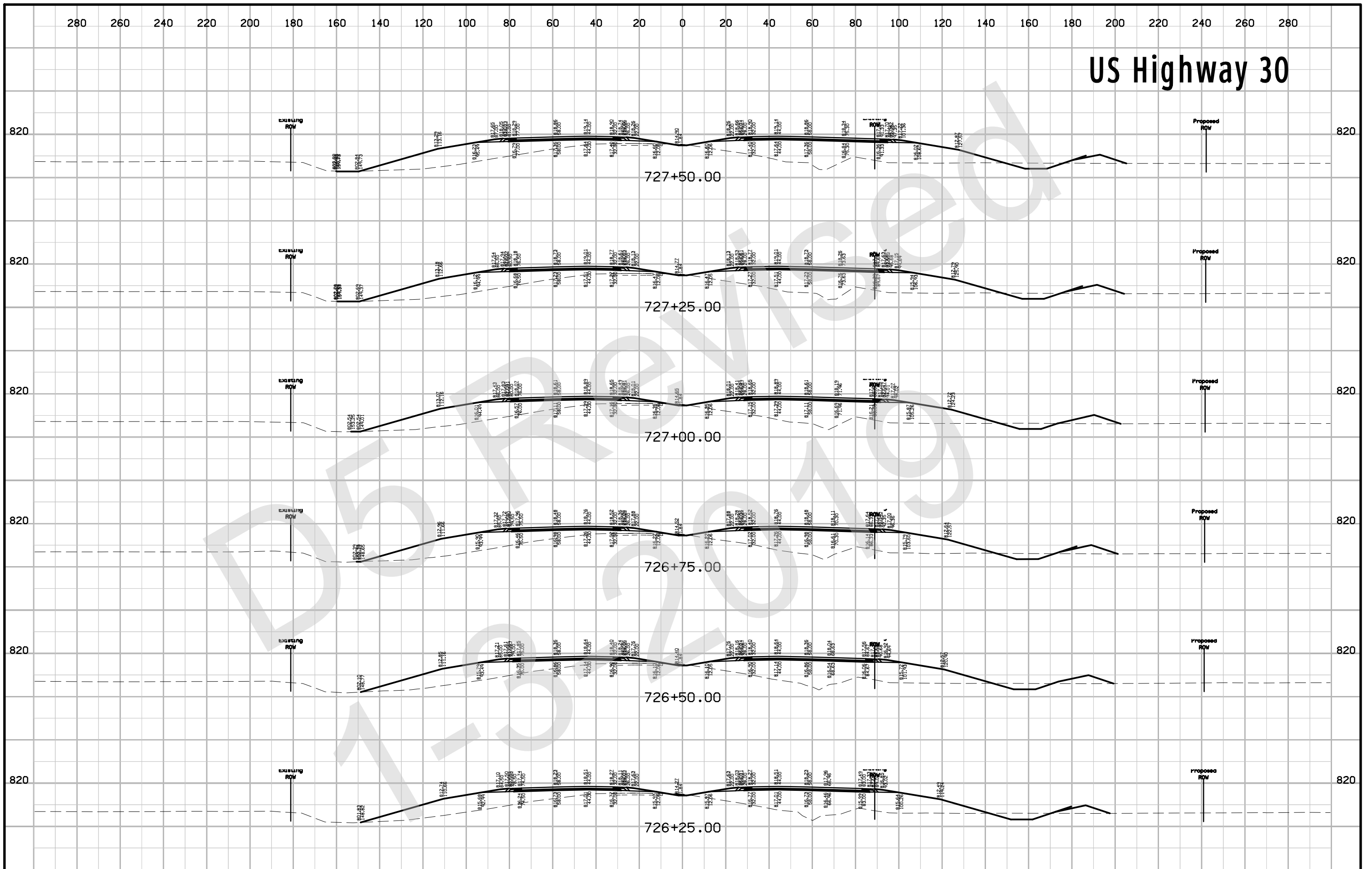


FILE NO.	ENGLISH	DESIGN TEAM	<b>Flattery\Bell</b>	BENTON COUNTY	PROJECT NUMBER	<b>NHS-030-6(87)--19-06</b>	SHEET NUMBER	<b>W.16</b>
----------	---------	-------------	----------------------	---------------	----------------	-----------------------------	--------------	-------------

# US Highway 30

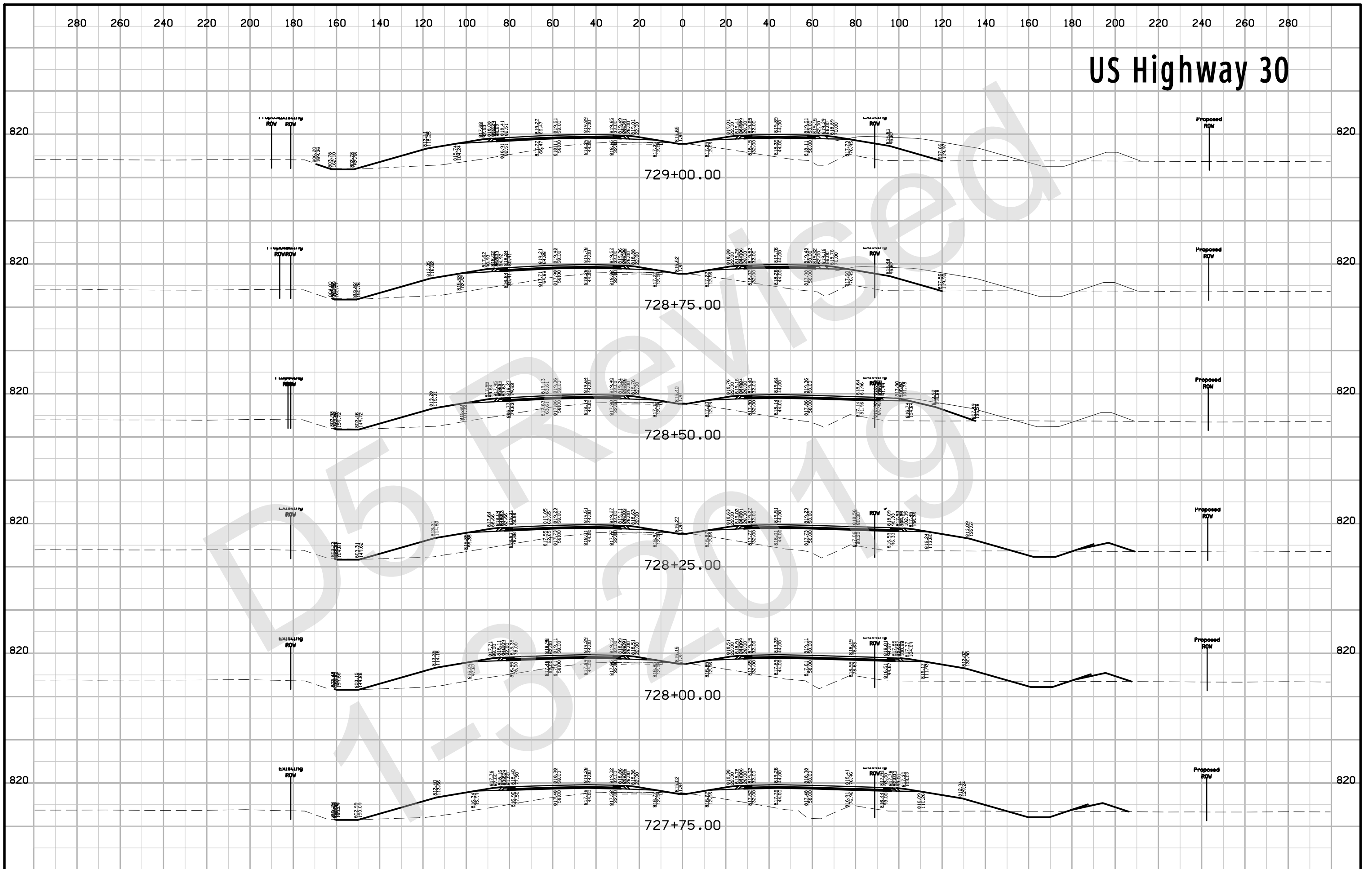


# US Highway 30

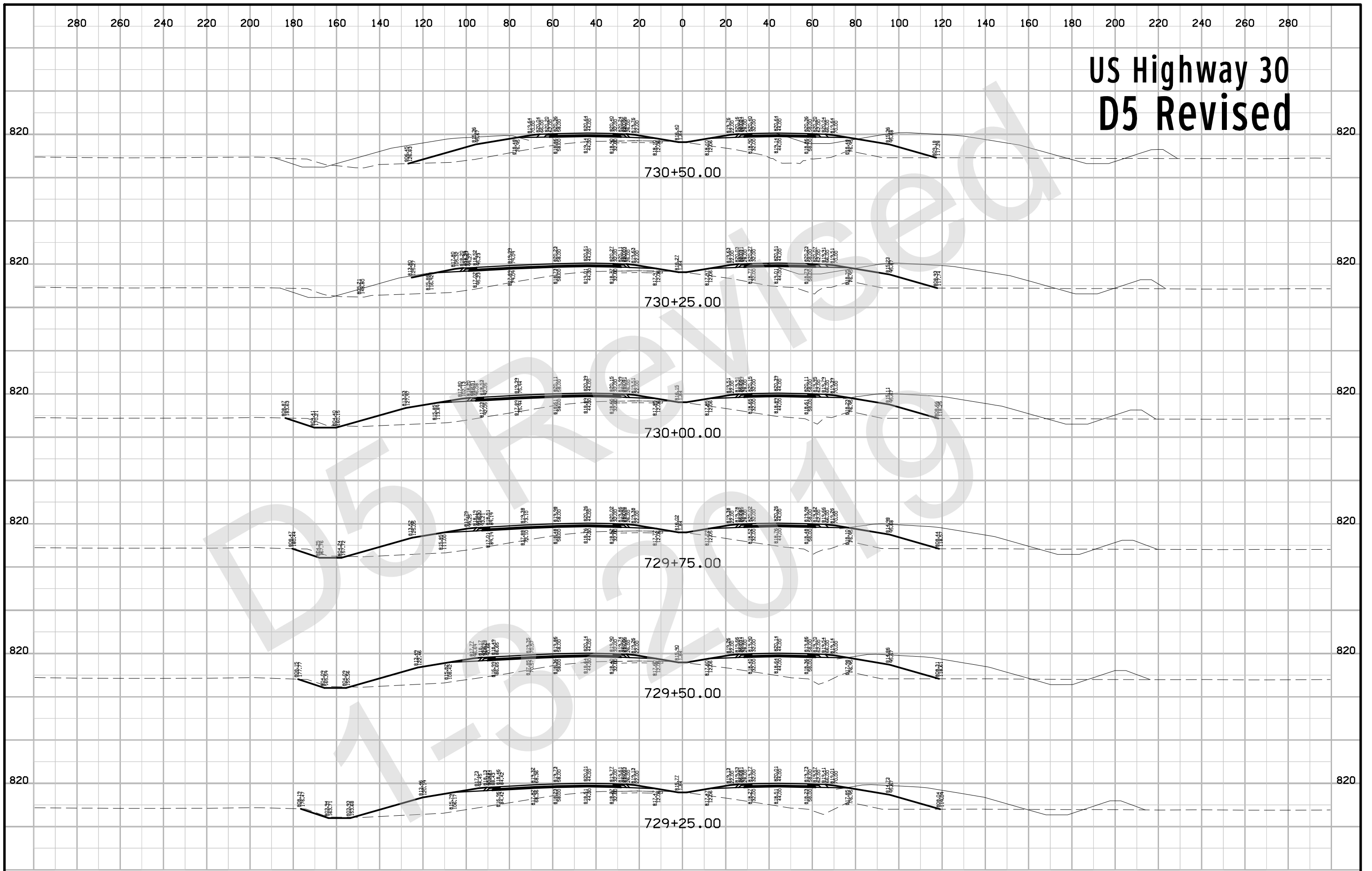




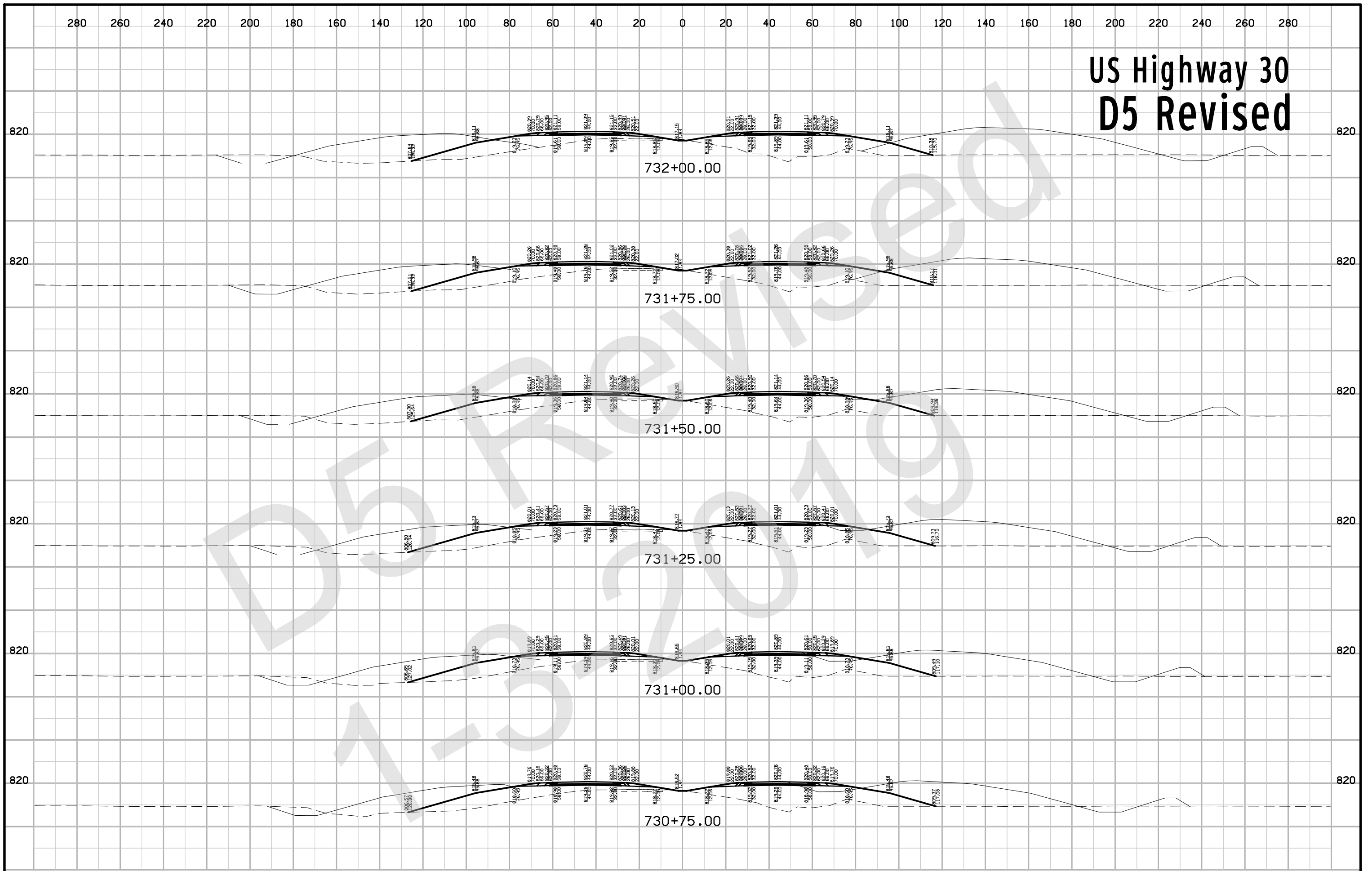
# US Highway 30



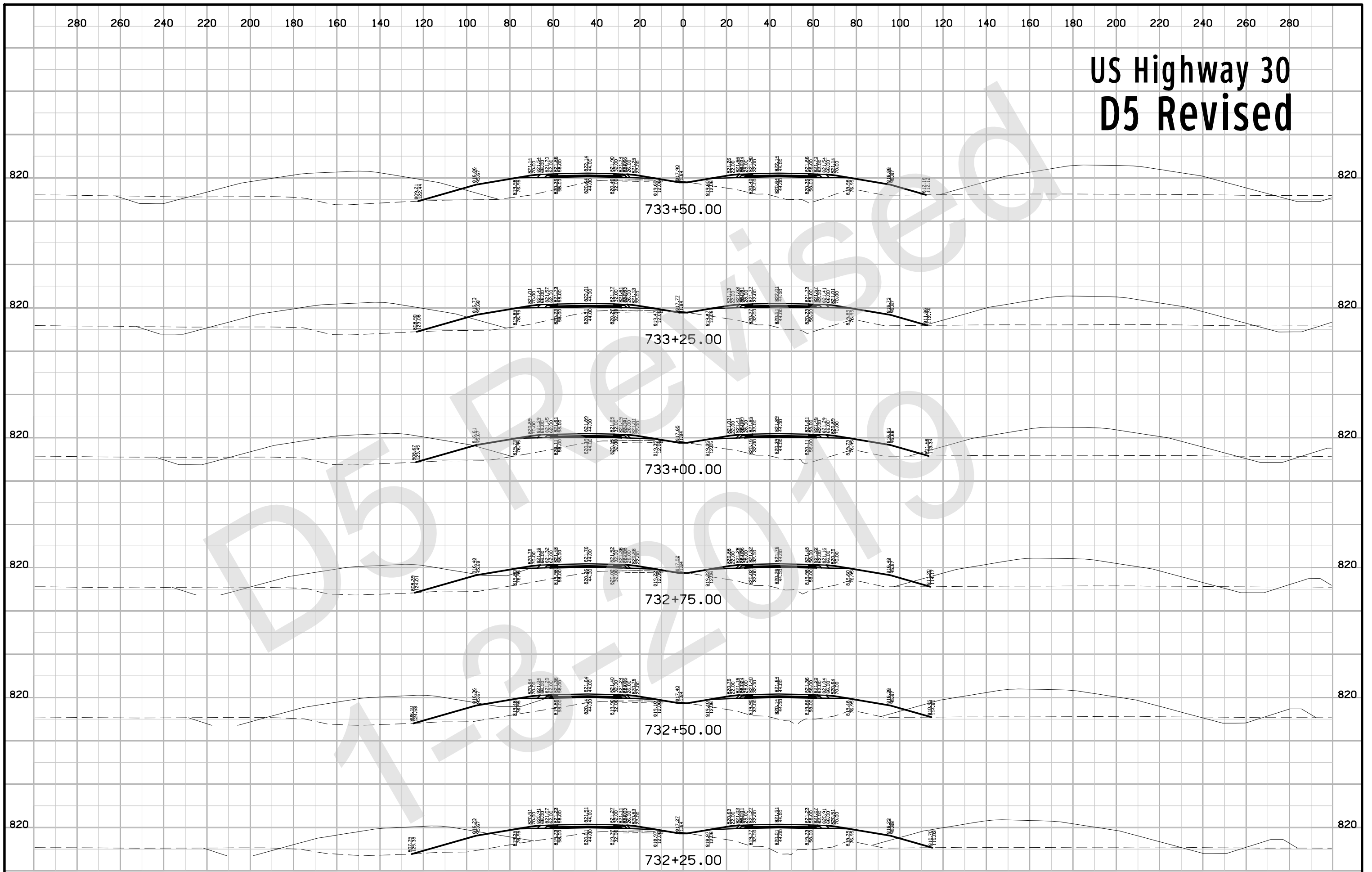
# US Highway 30 D5 Revised



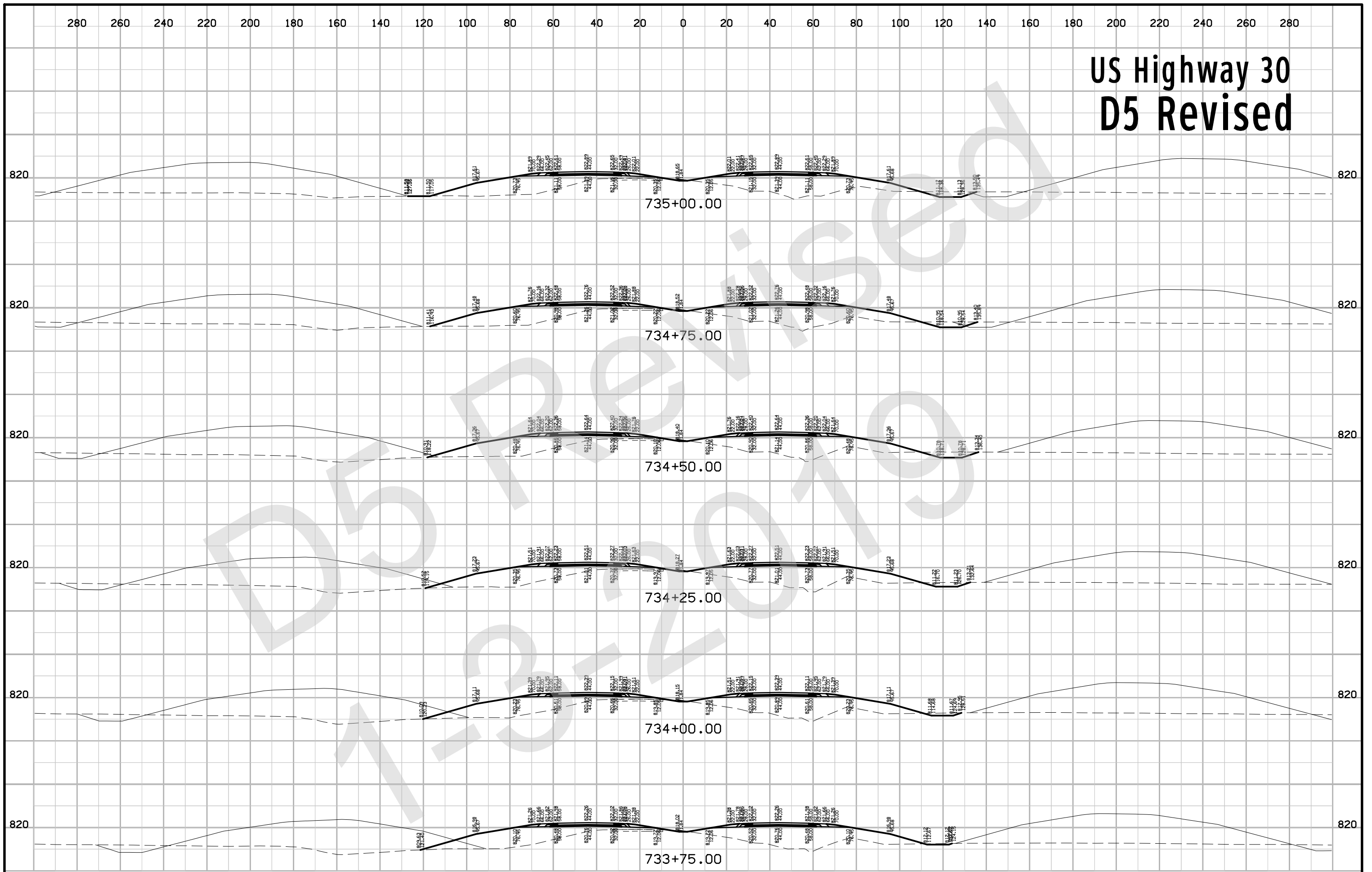
# US Highway 30 D5 Revised



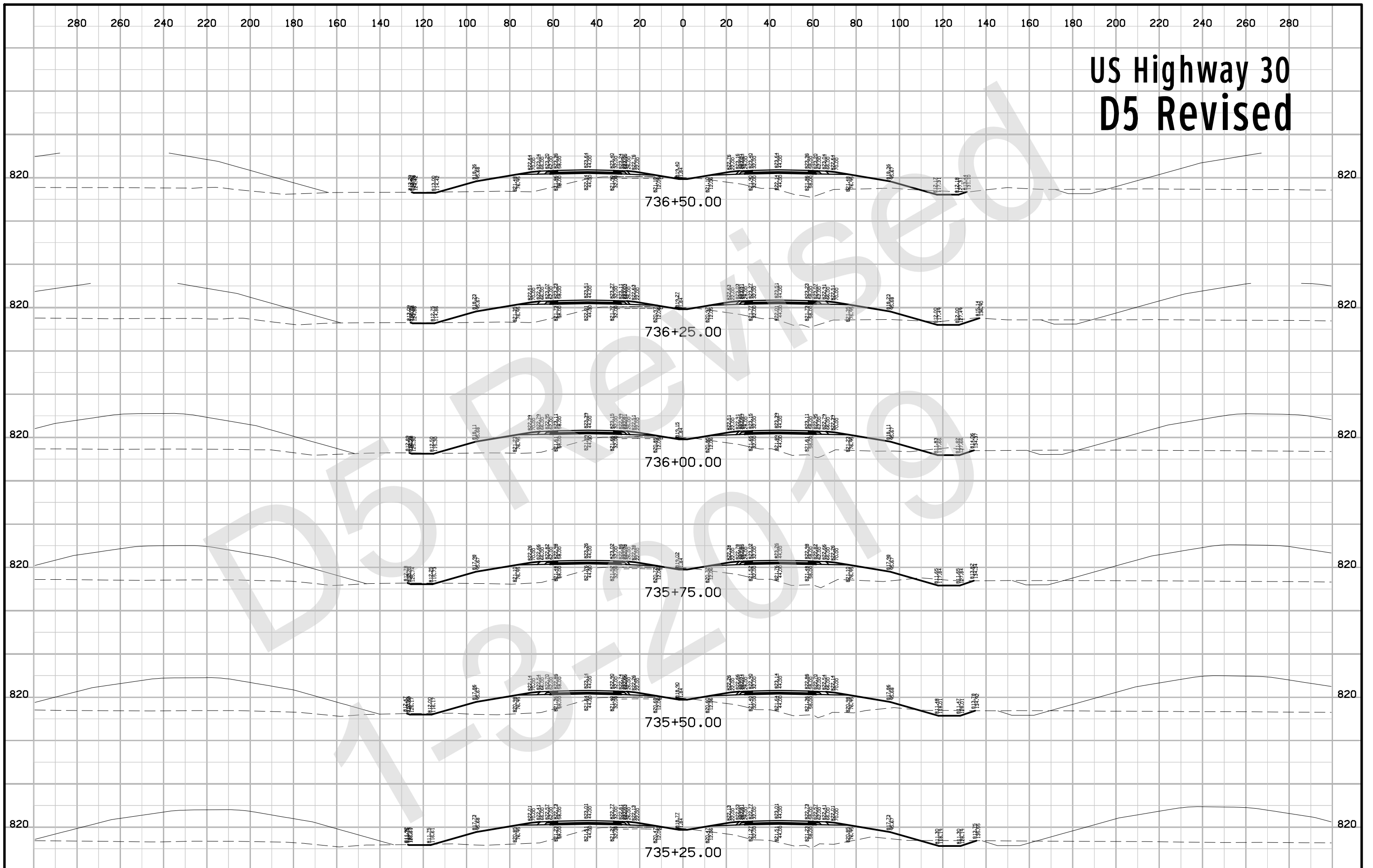
# US Highway 30 D5 Revised



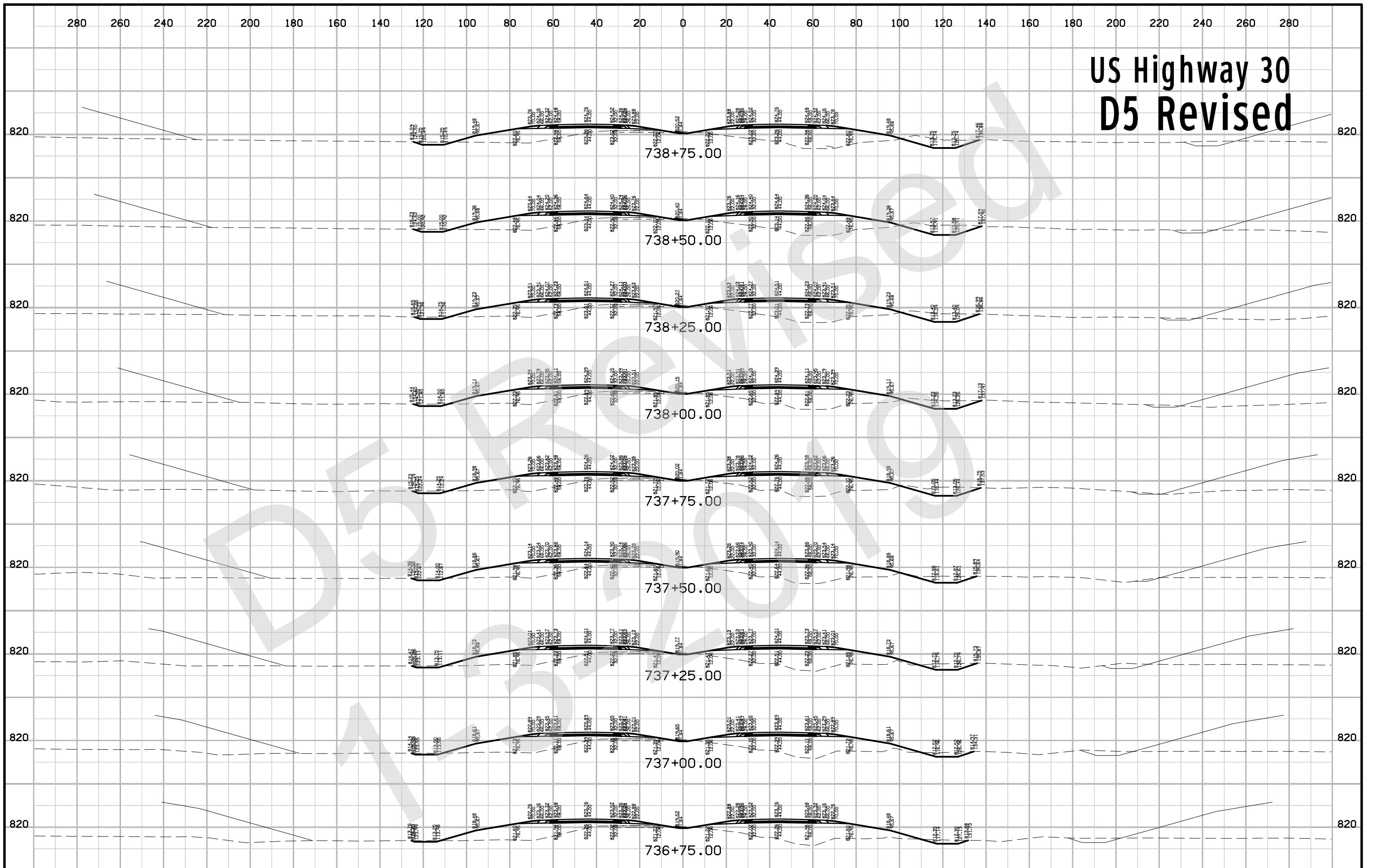
# US Highway 30 D5 Revised



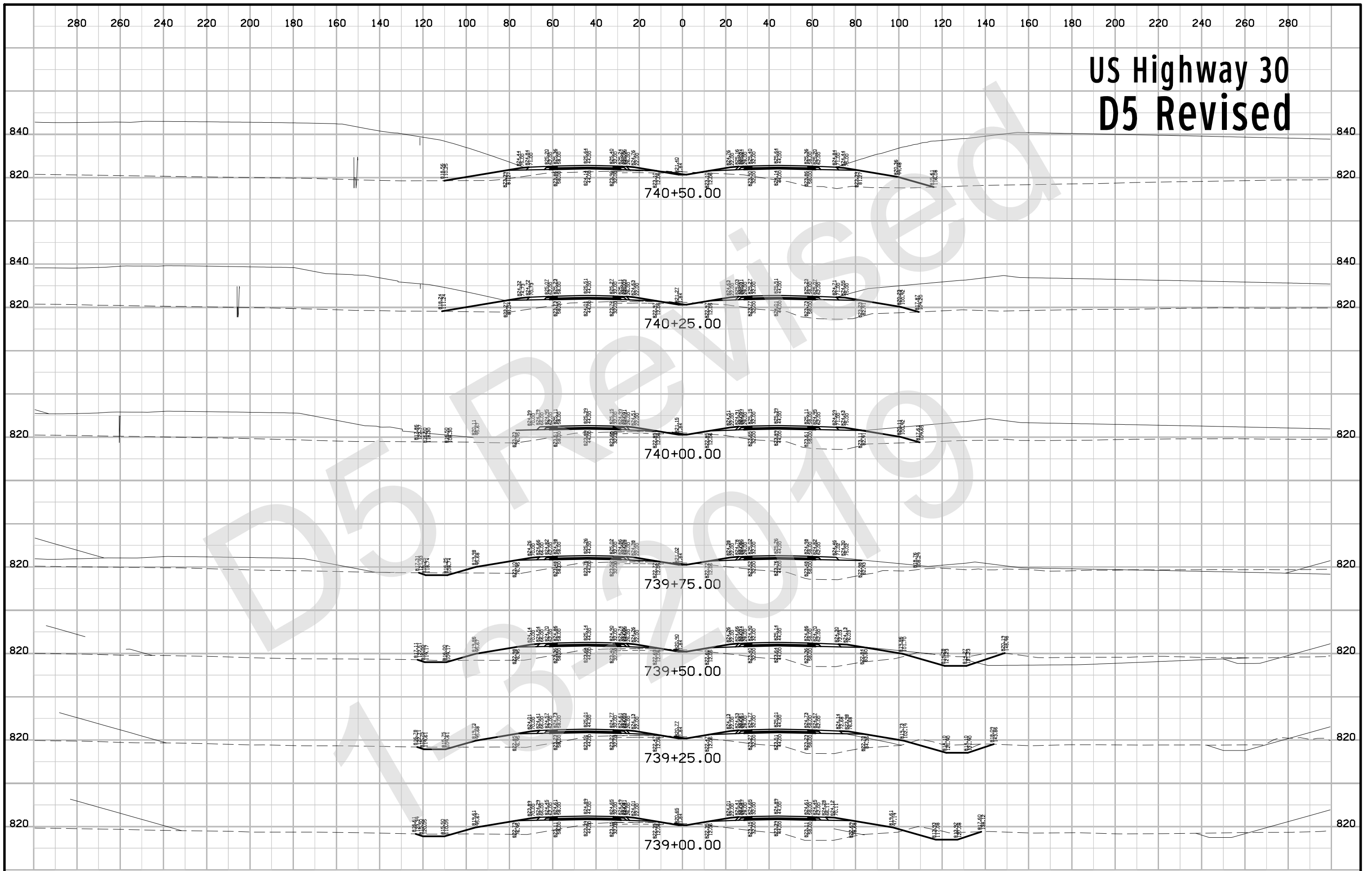
# US Highway 30 D5 Revised



# US Highway 30 D5 Revised

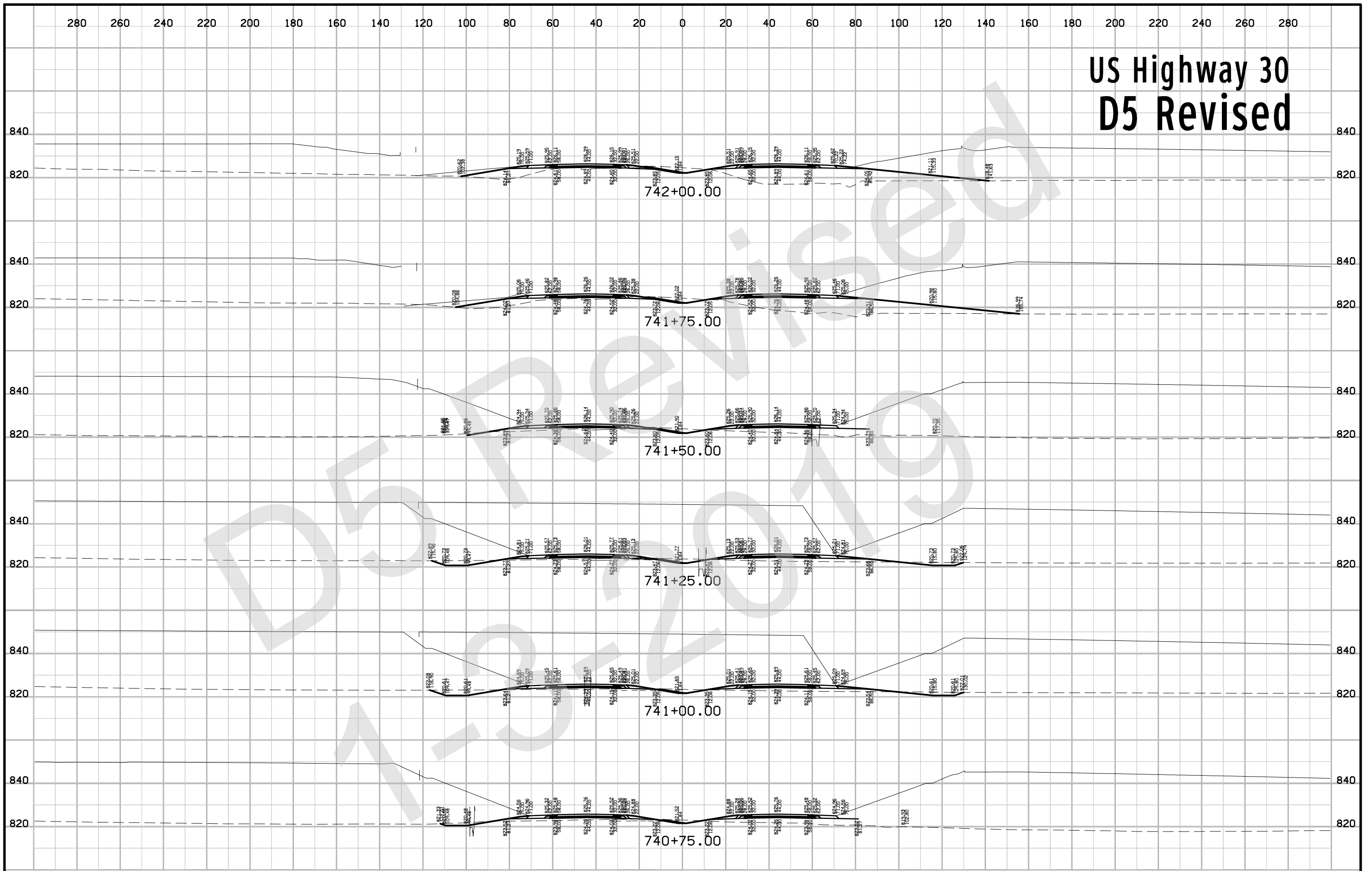


# US Highway 30 D5 Revised

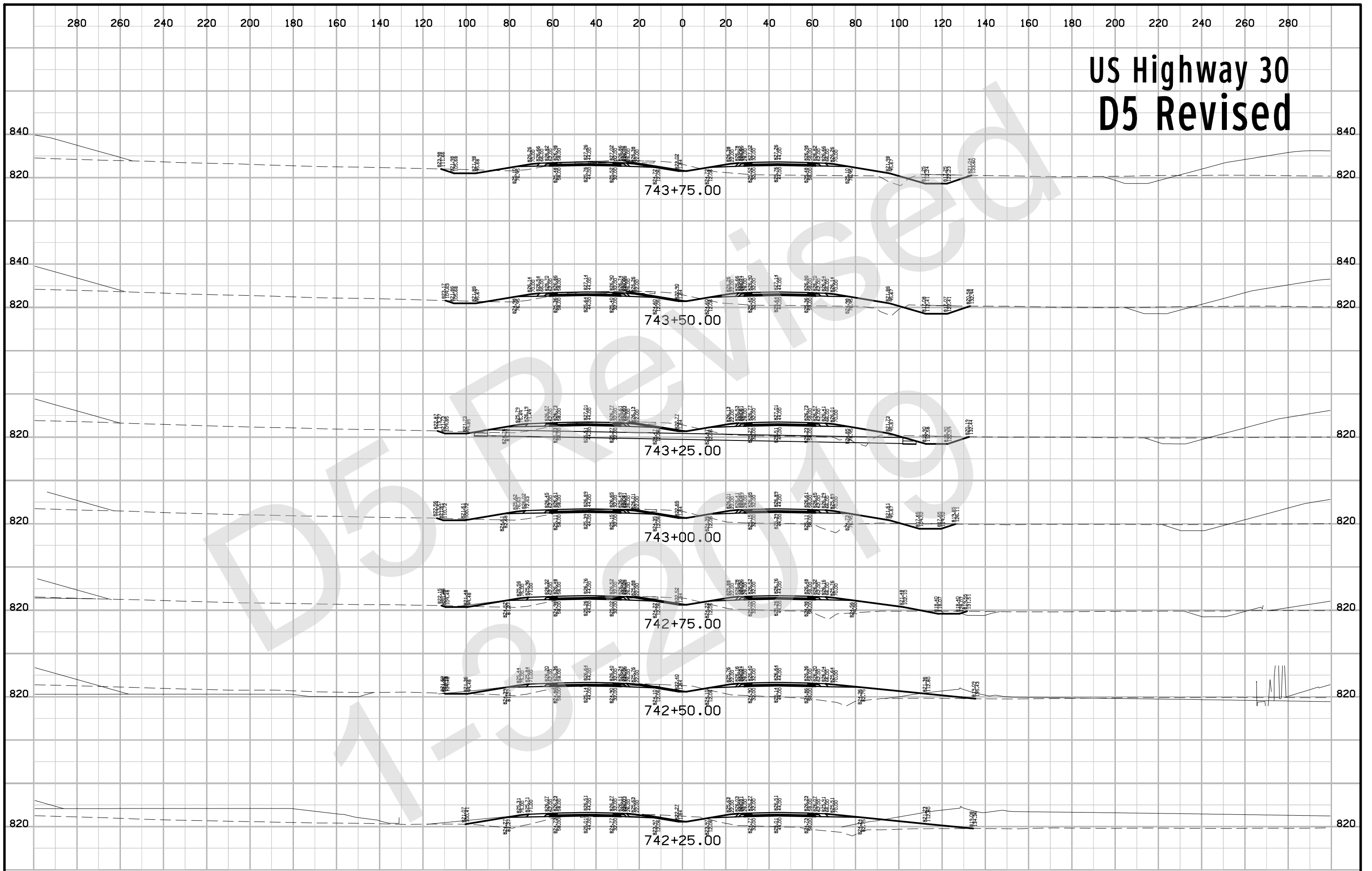




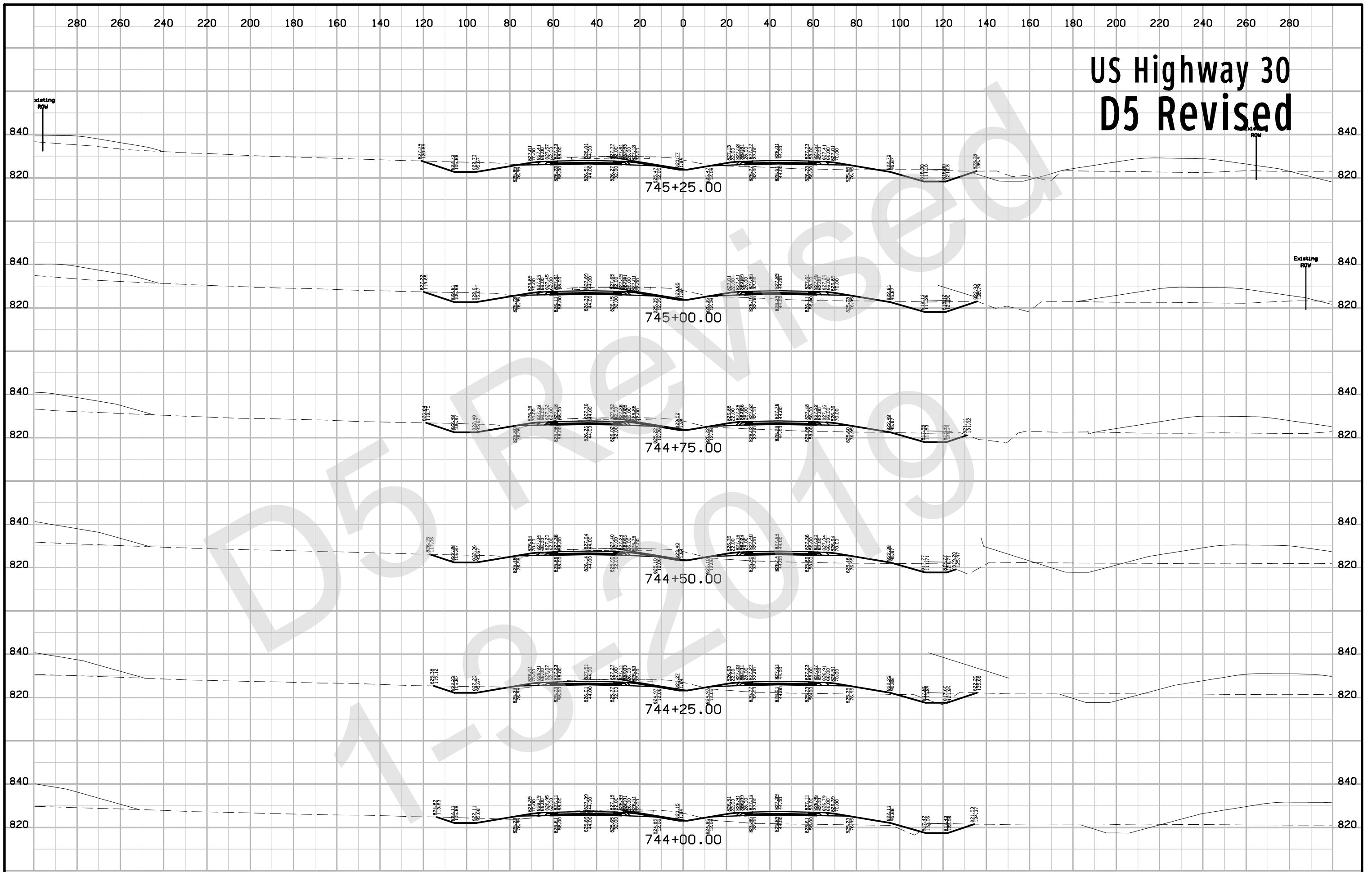
# US Highway 30 D5 Revised



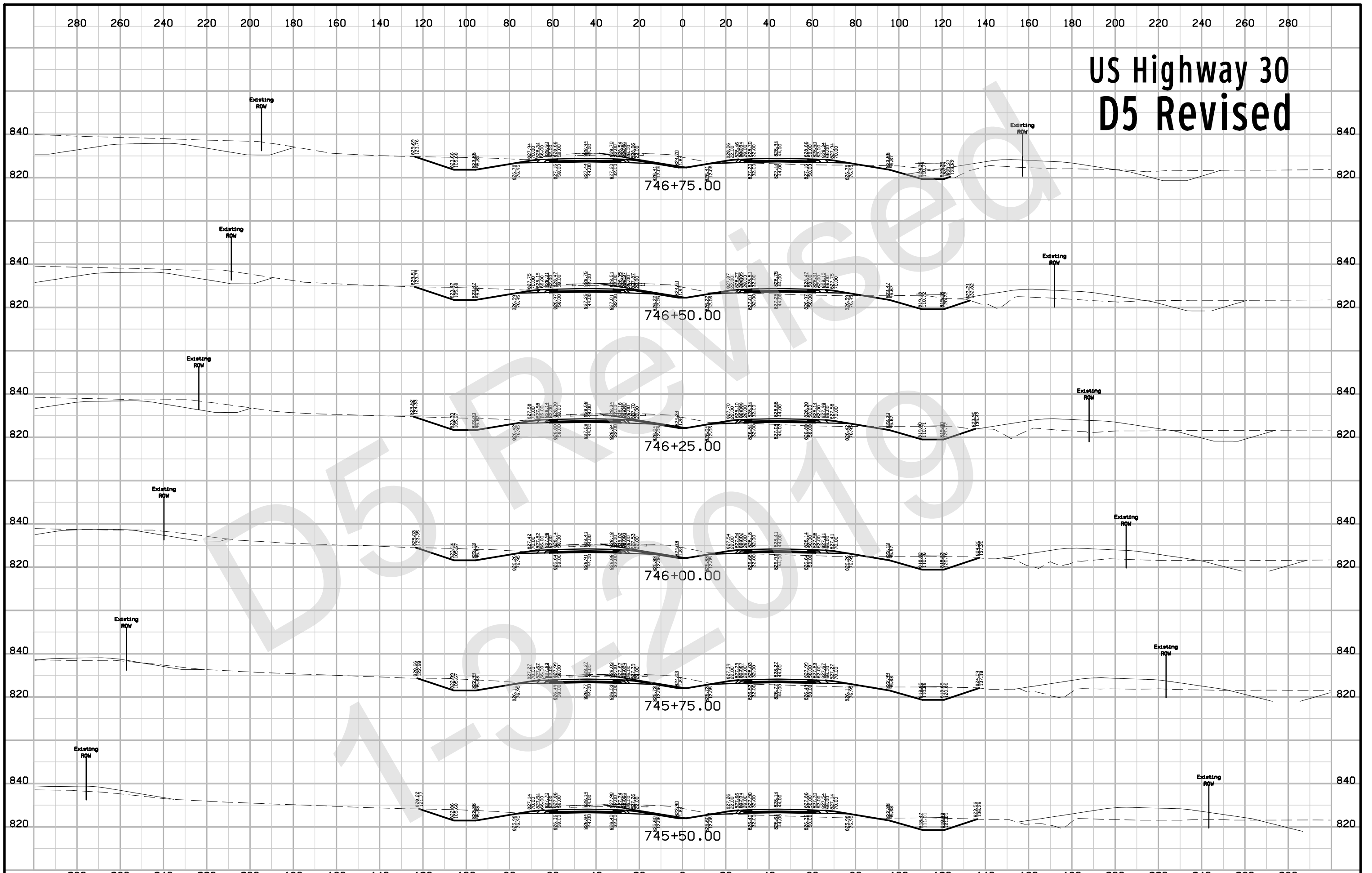
# US Highway 30 D5 Revised



# US Highway 30 D5 Revised

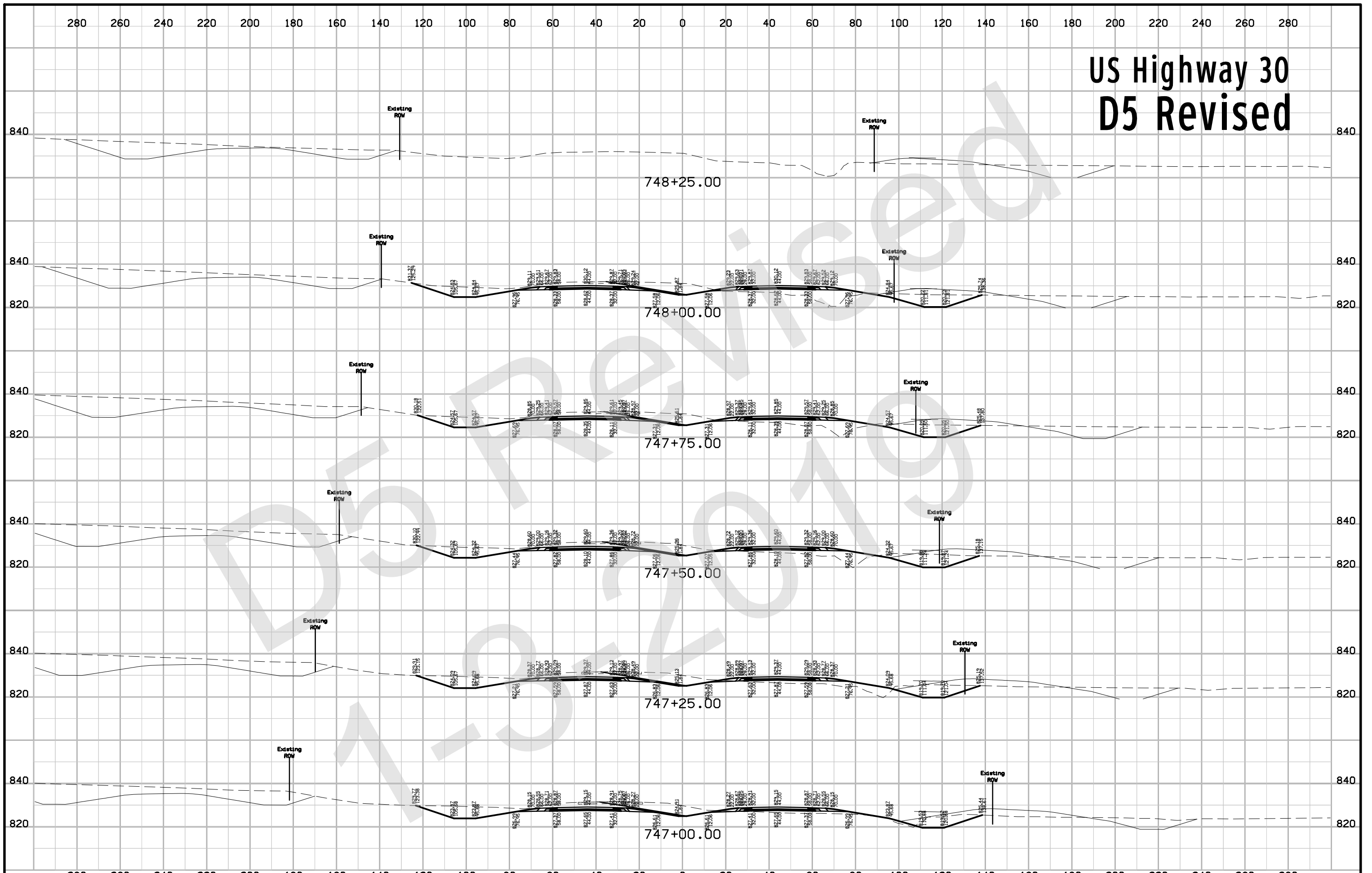


# US Highway 30 D5 Revised

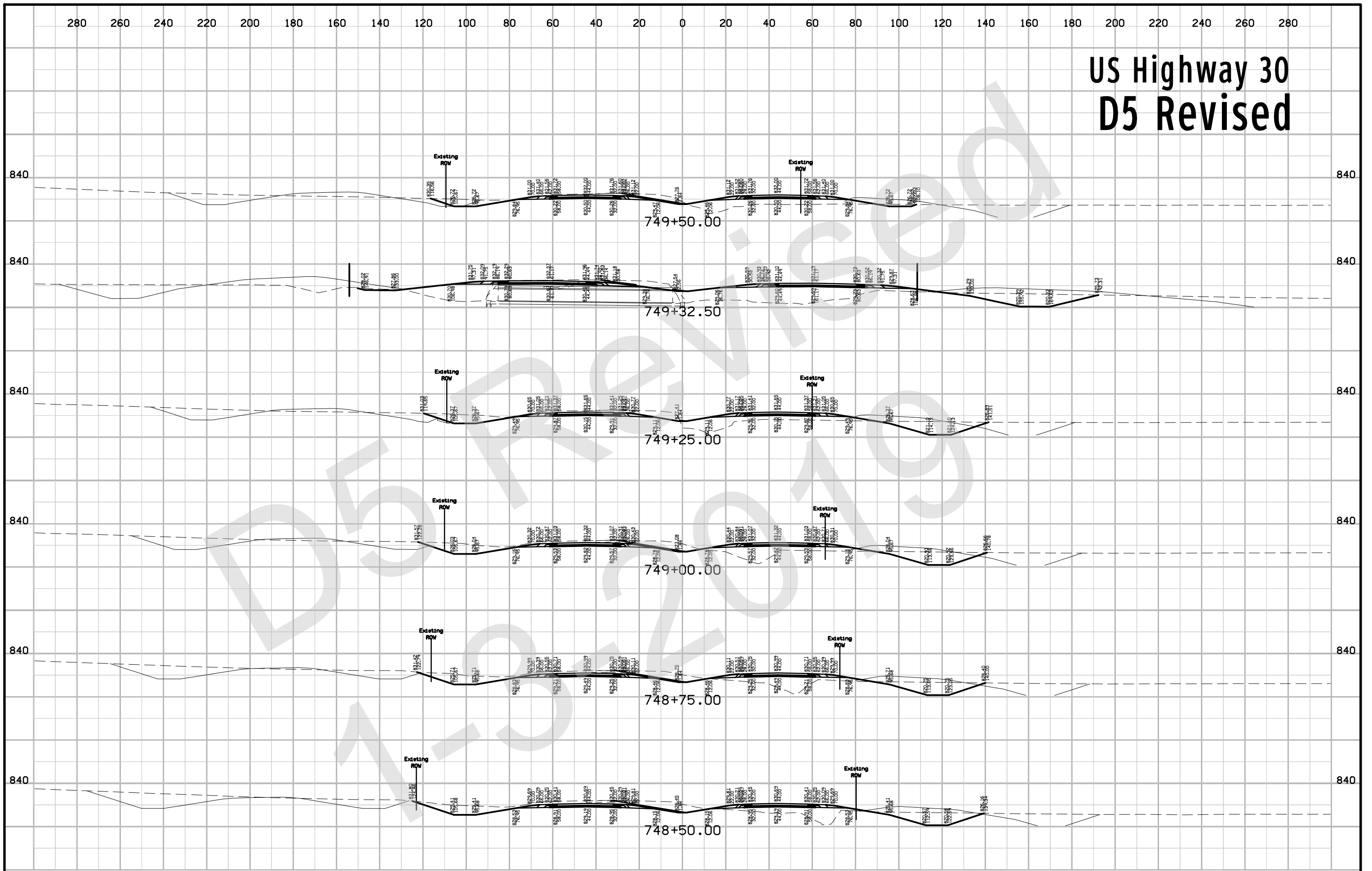


FILE NO.	ENGLISH	DESIGN TEAM	<b>Flattery\Bell</b>	BENTON COUNTY	PROJECT NUMBER	<b>NHS-030-6(87)--19-06</b>	SHEET NUMBER	<b>W.30</b>
----------	---------	-------------	----------------------	---------------	----------------	-----------------------------	--------------	-------------

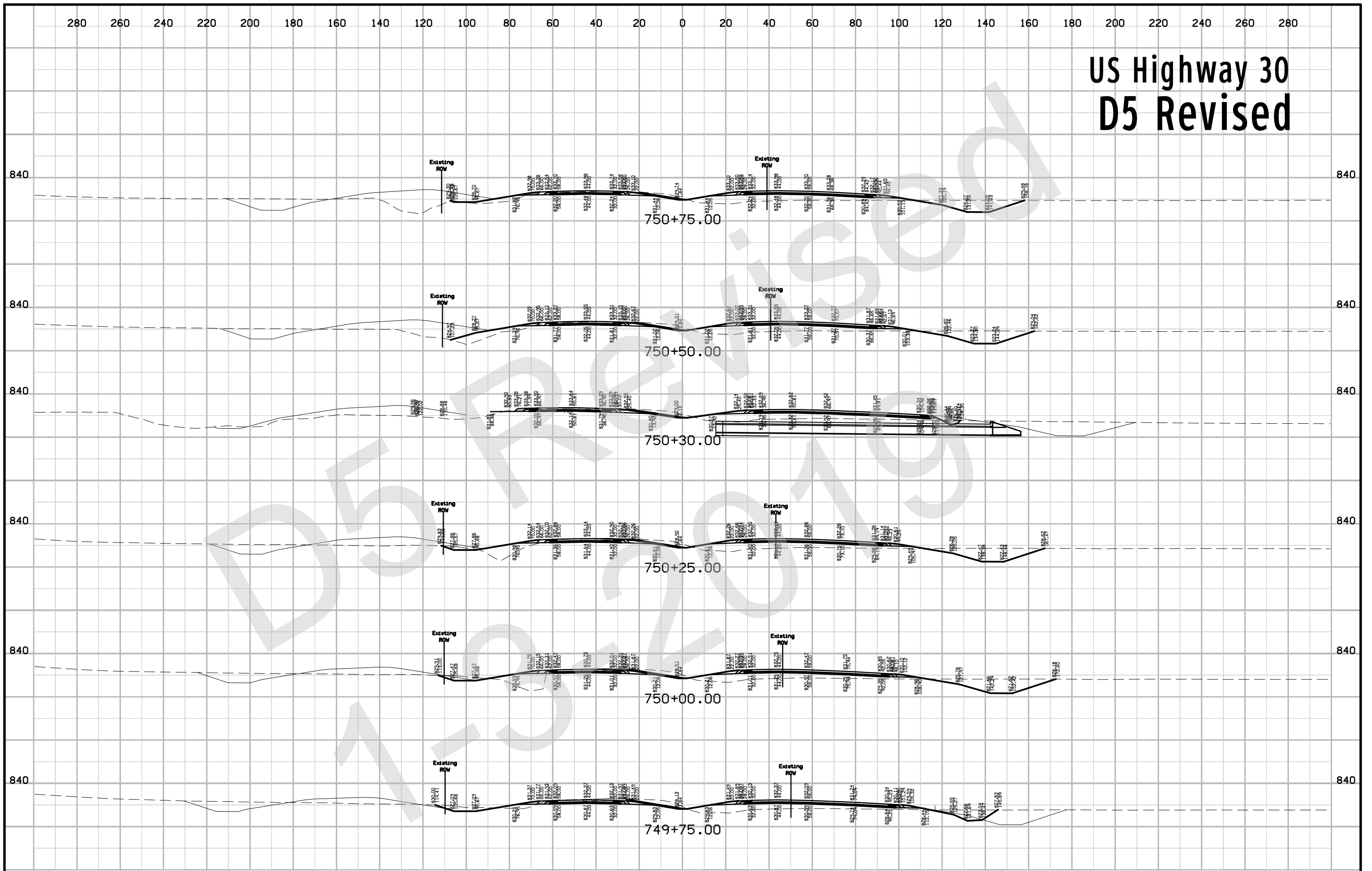
# US Highway 30 D5 Revised



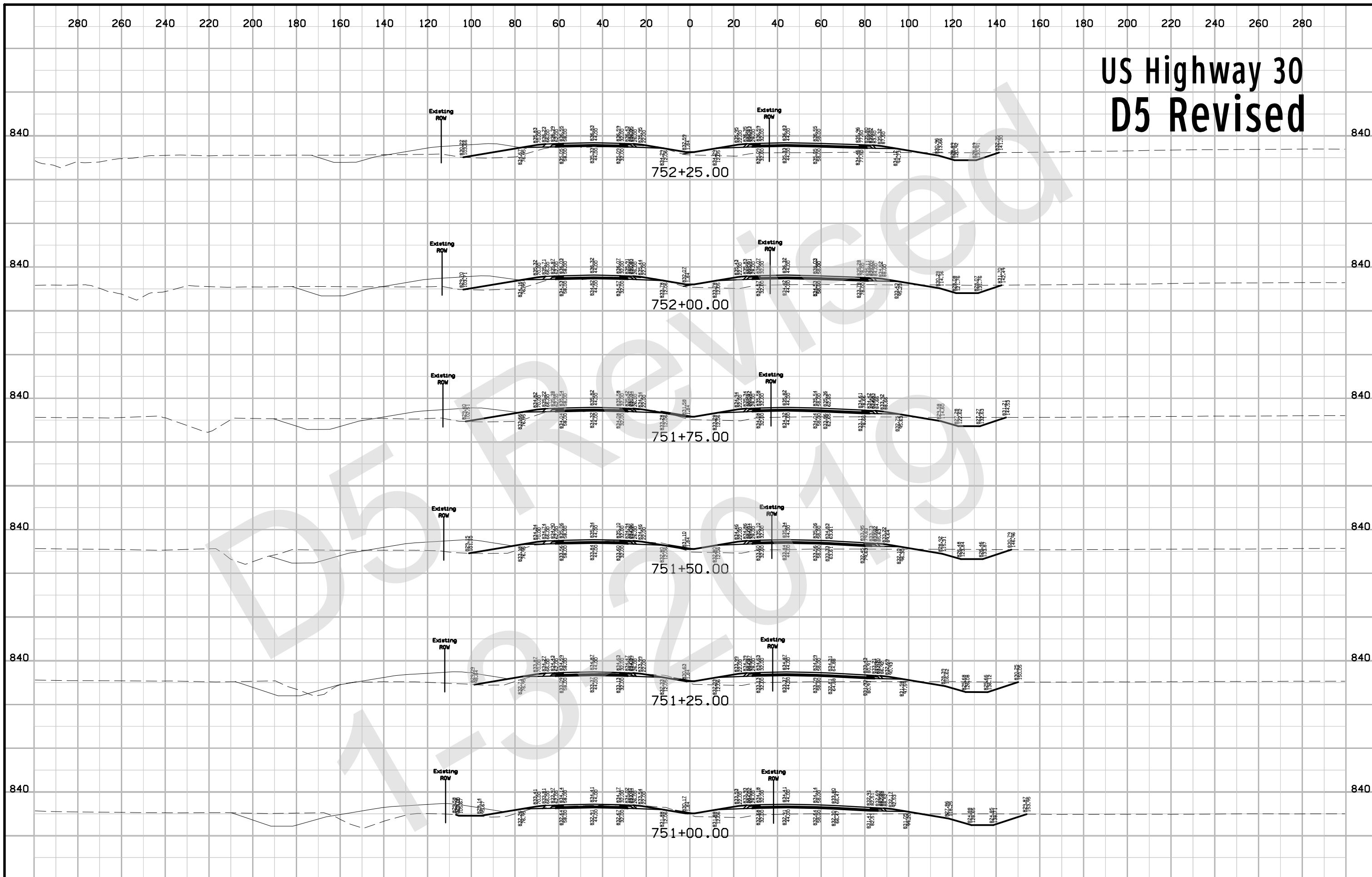
# US Highway 30 D5 Revised



# US Highway 30 D5 Revised

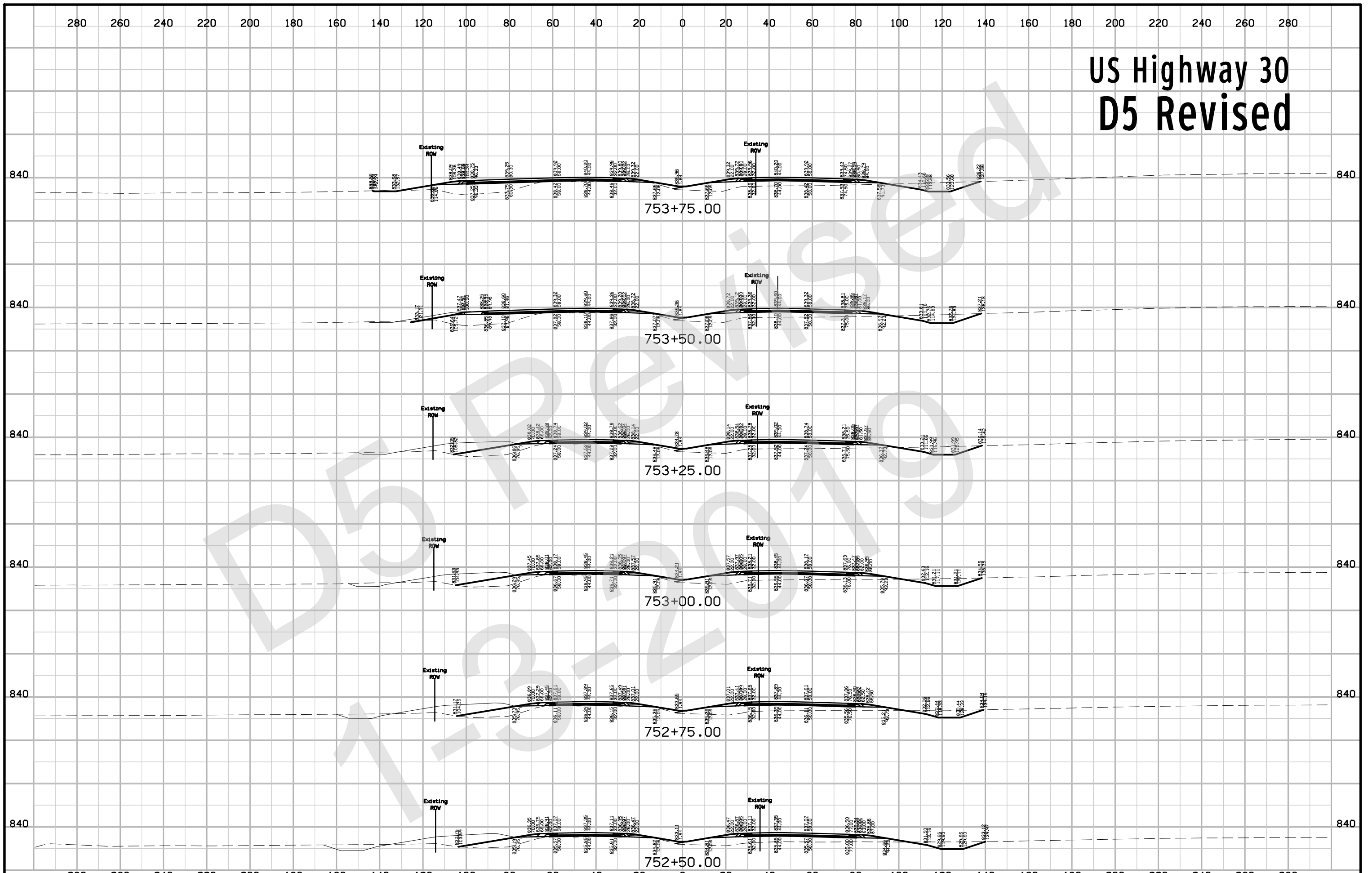


# US Highway 30 D5 Revised

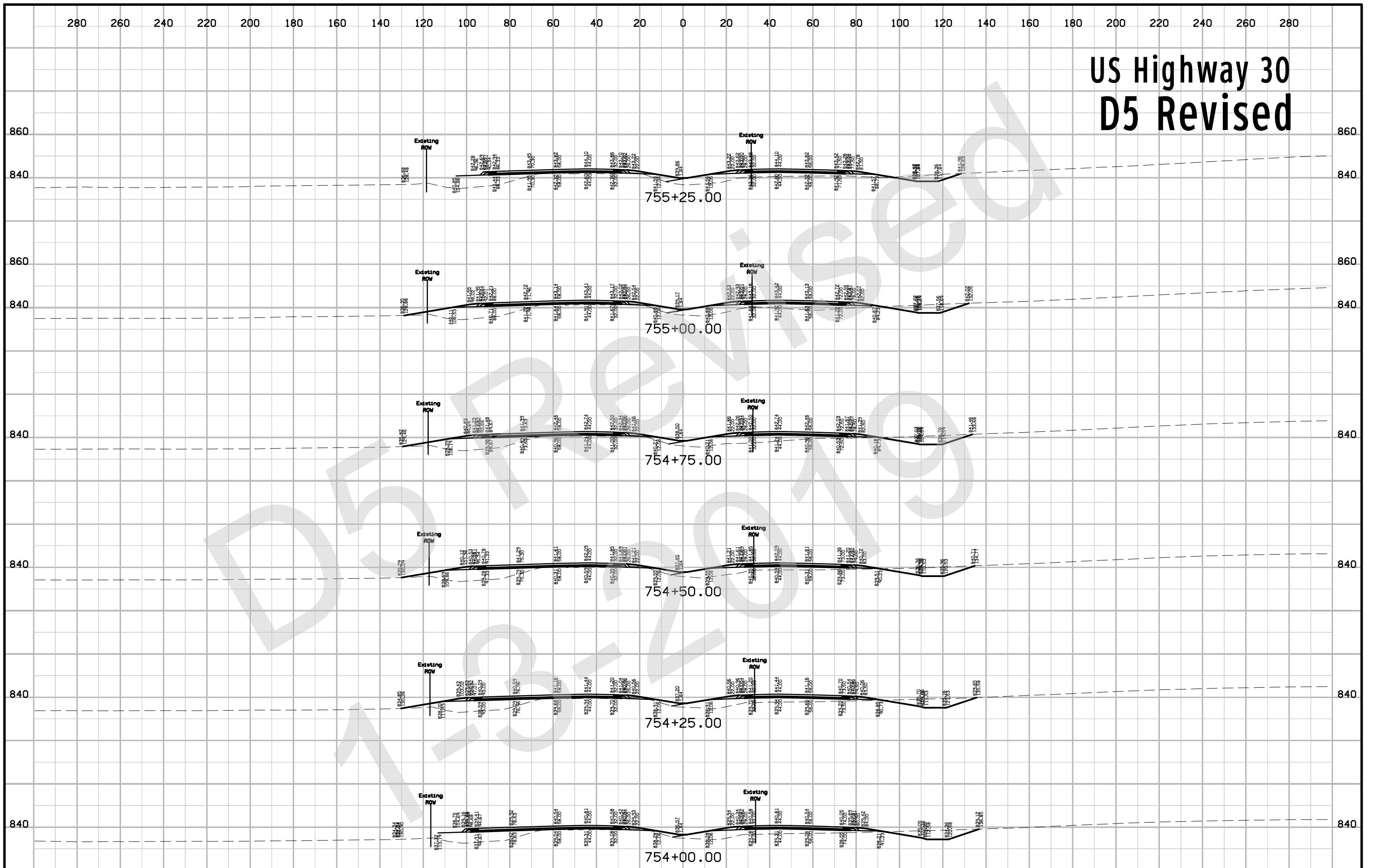




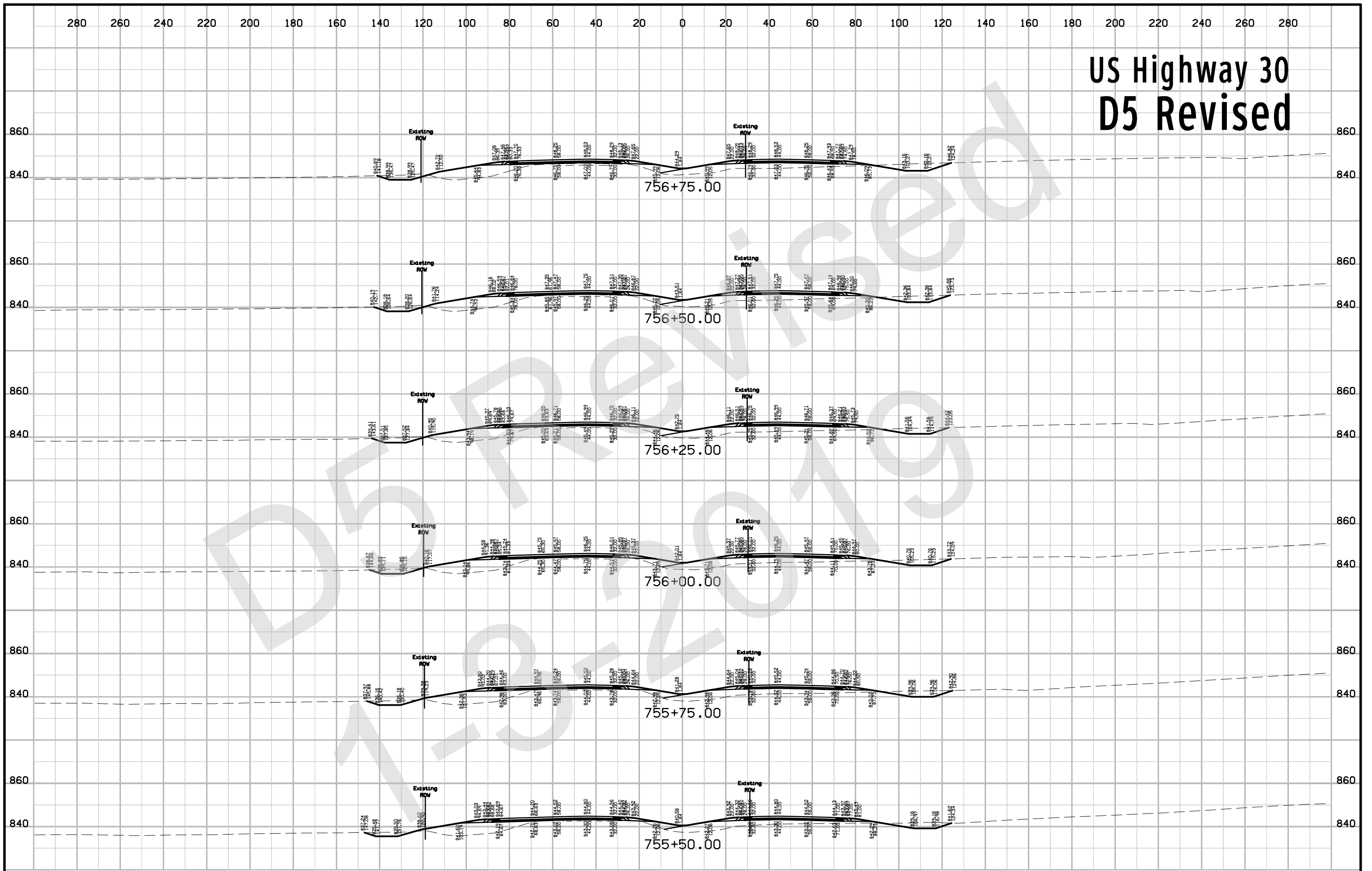
# US Highway 30 D5 Revised



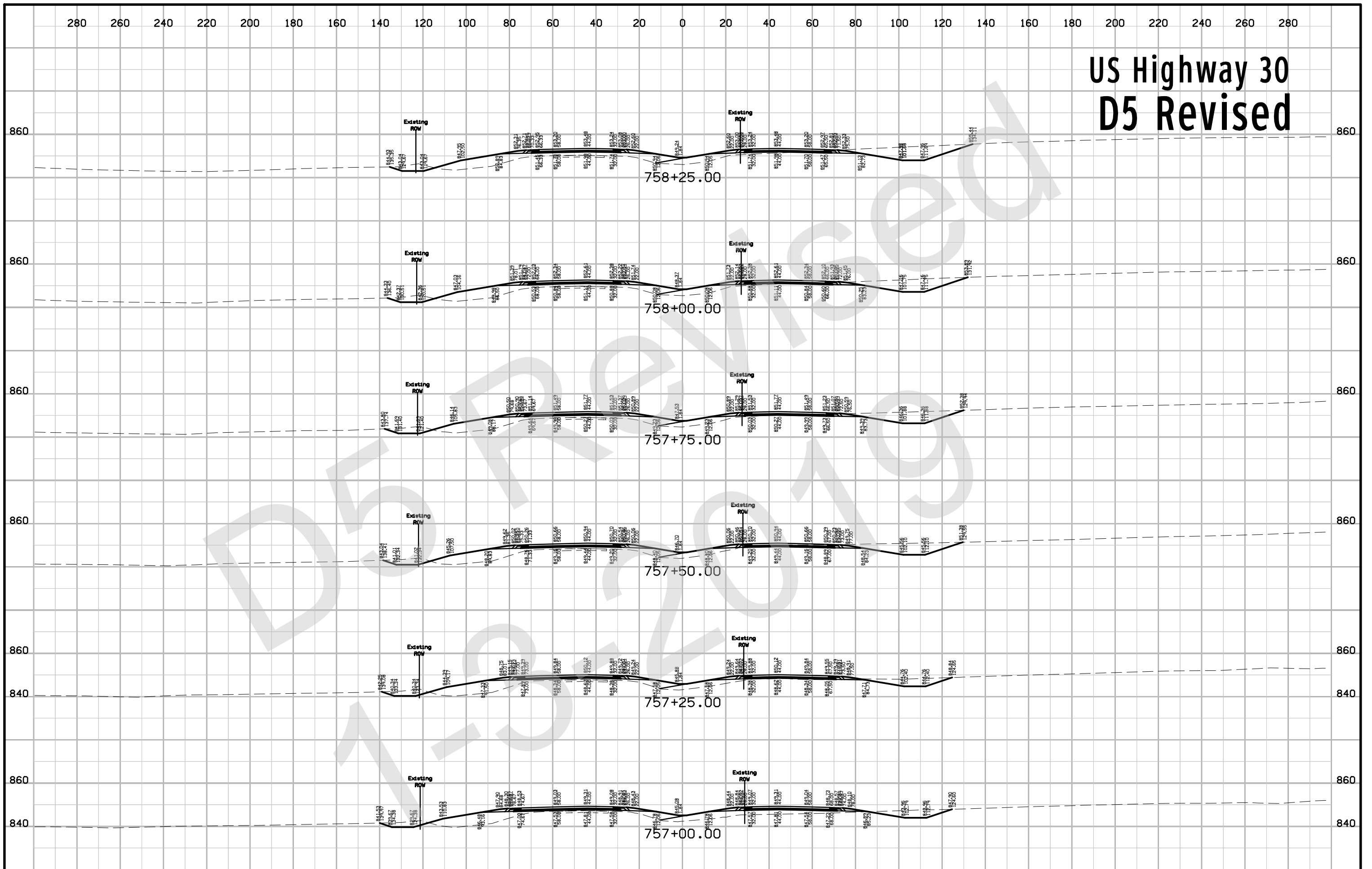
# US Highway 30 D5 Revised



# US Highway 30 D5 Revised

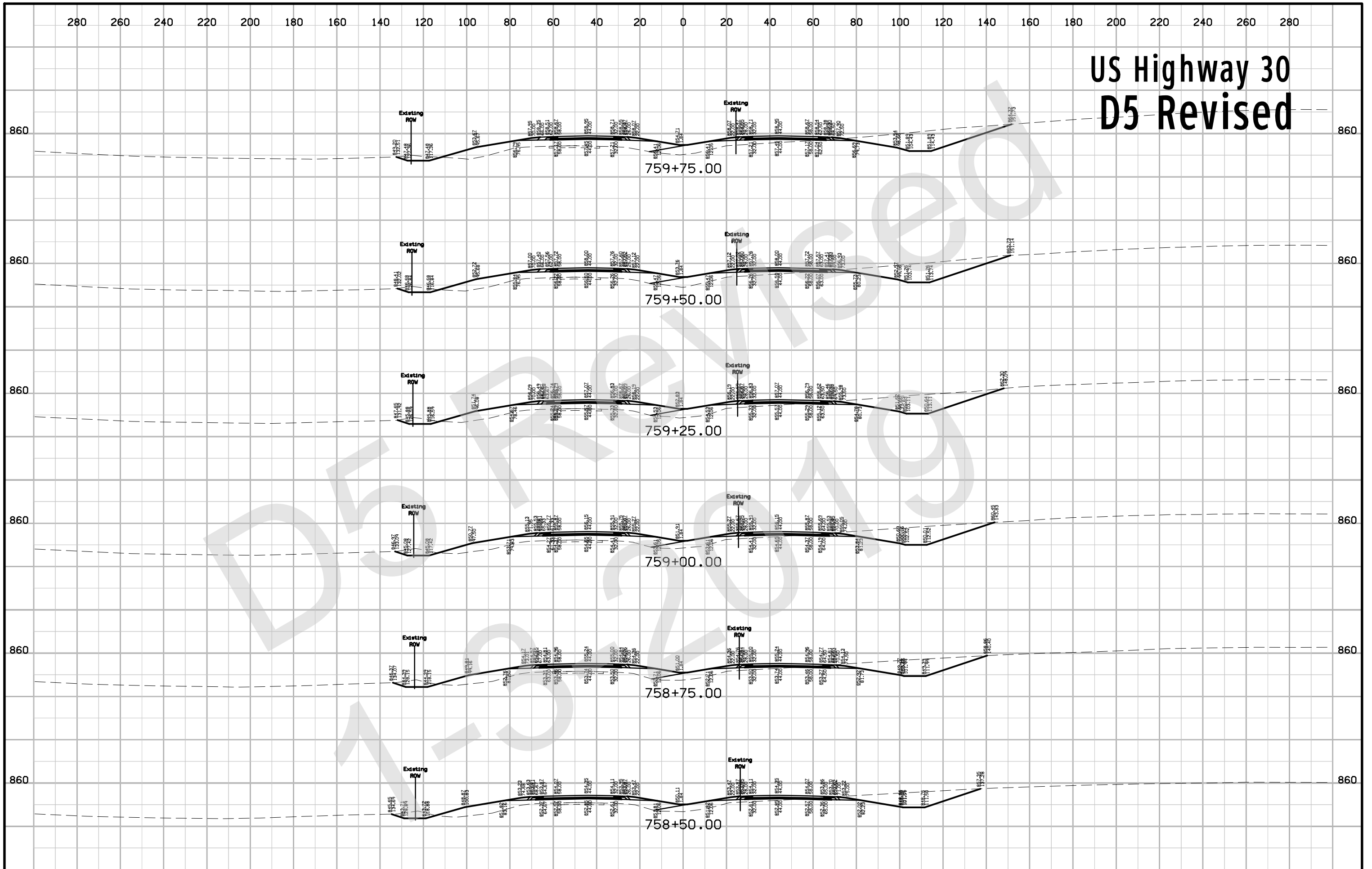


# US Highway 30 D5 Revised

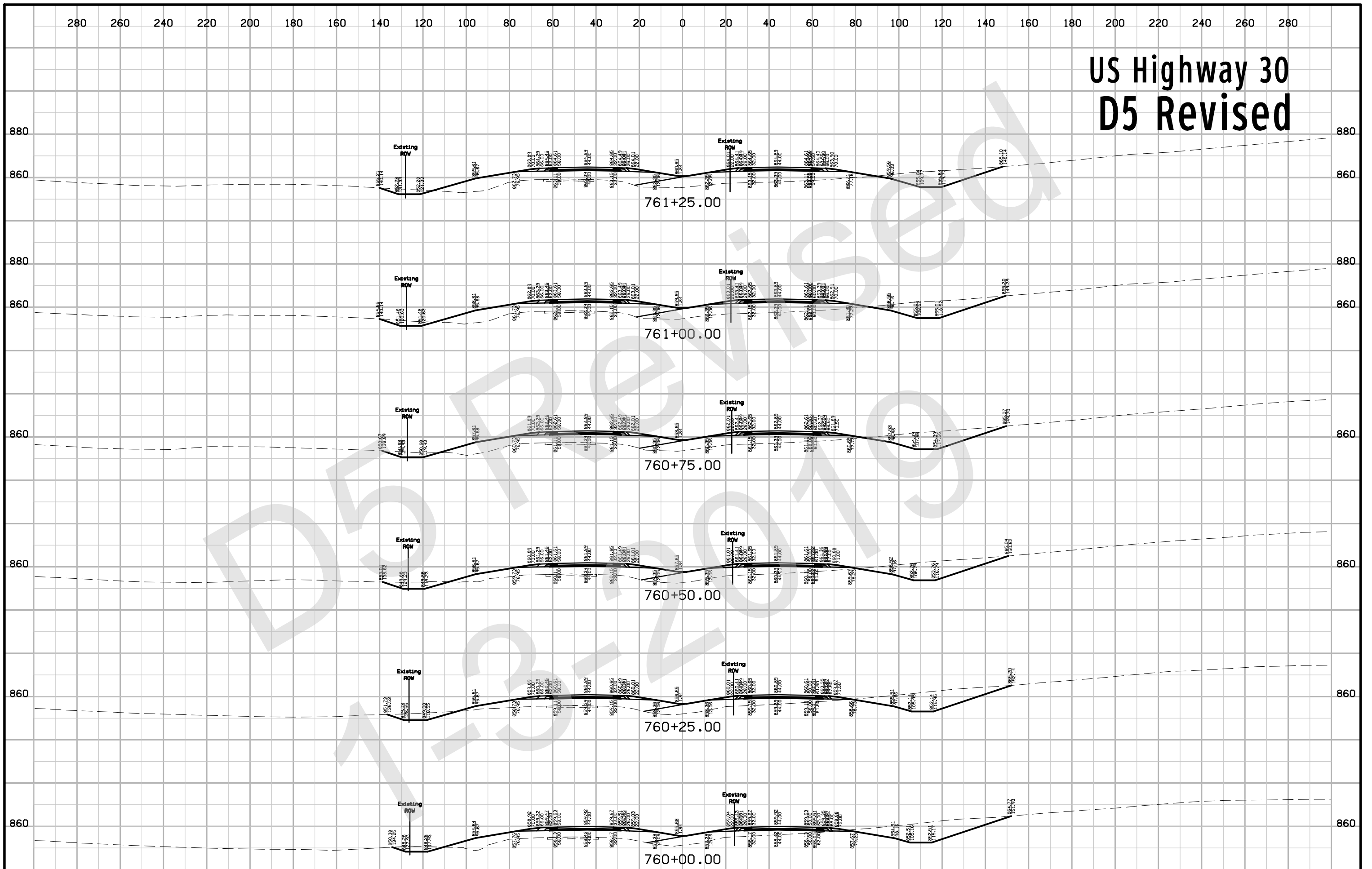


FILE NO.	ENGLISH	DESIGN TEAM	<b>Flattery\Bell</b>	BENTON COUNTY	PROJECT NUMBER	<b>NHS-030-6(87)--19-06</b>	SHEET NUMBER	<b>W.38</b>
----------	---------	-------------	----------------------	---------------	----------------	-----------------------------	--------------	-------------

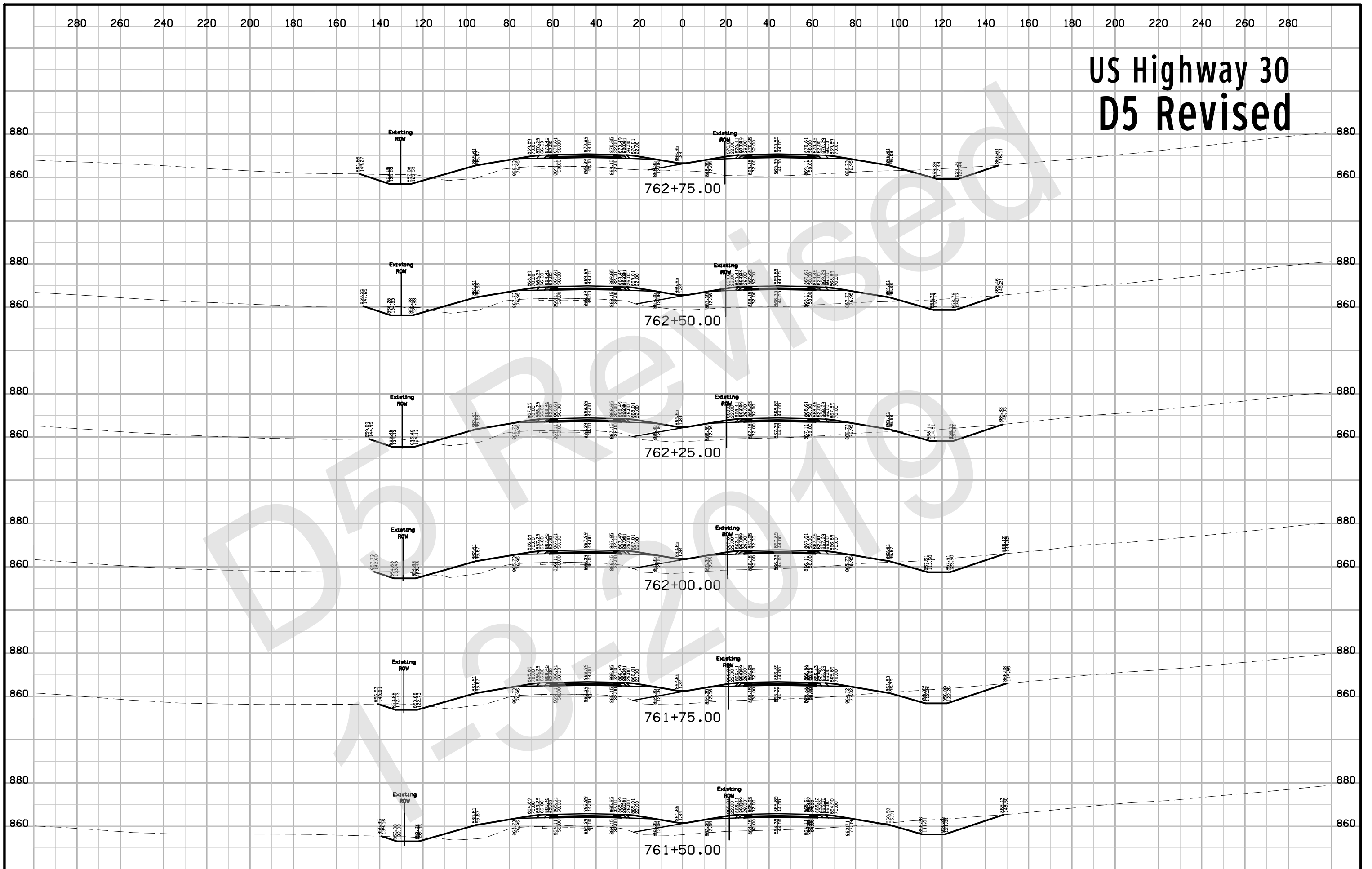
# US Highway 30 D5 - Revised



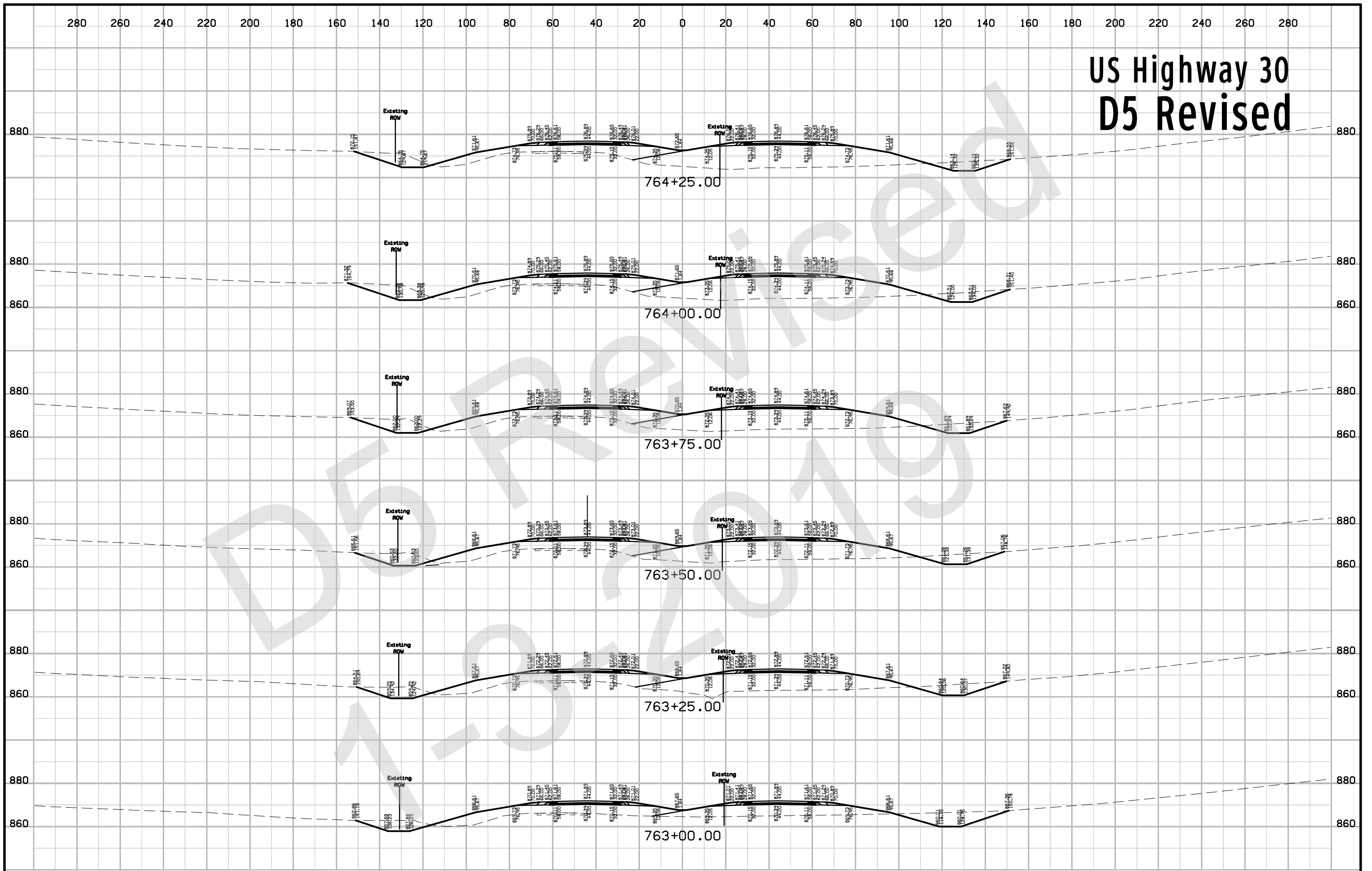
# US Highway 30 D5 Revised



# US Highway 30 D5 Revised

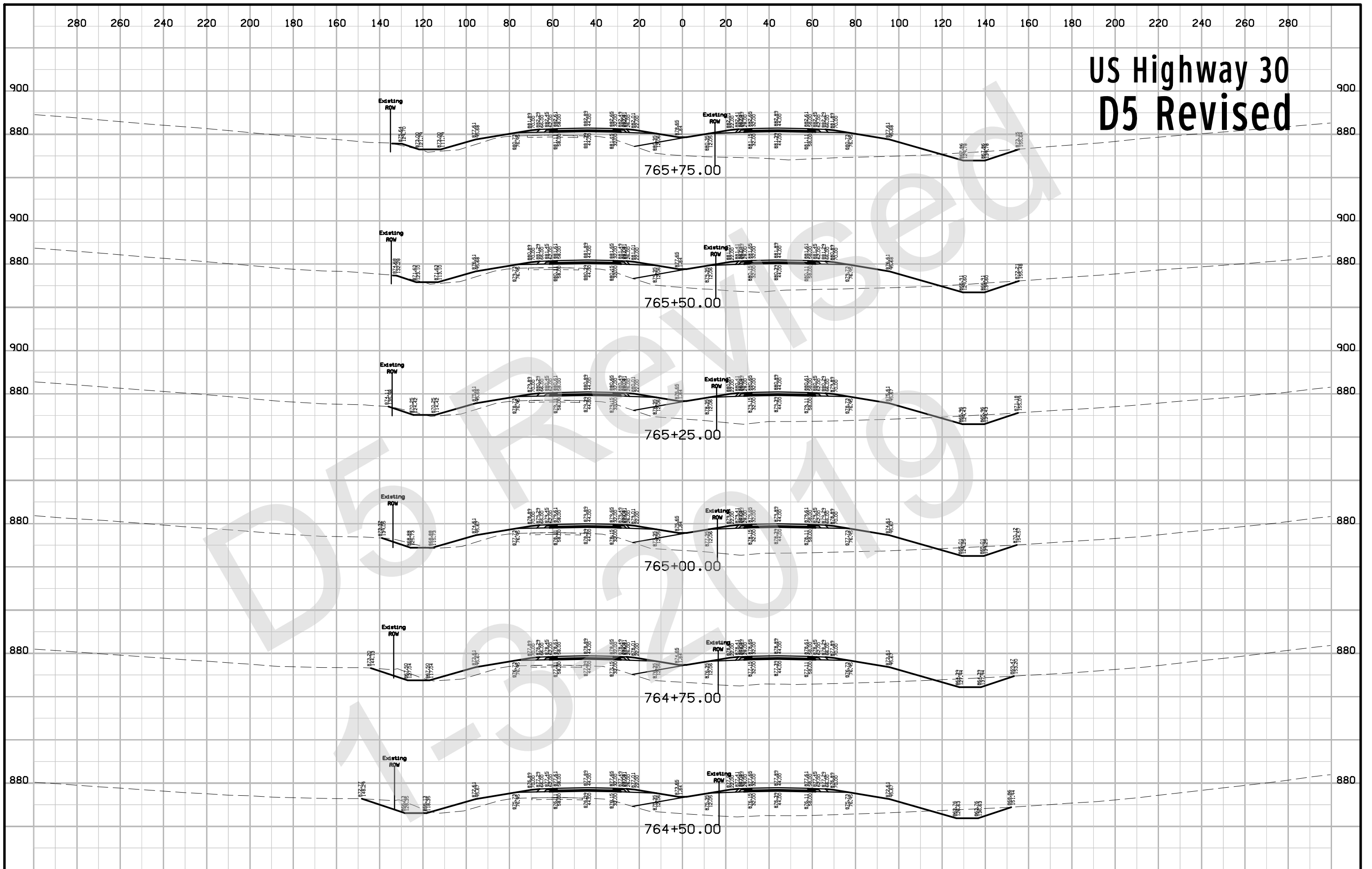


# US Highway 30 D5 Revised

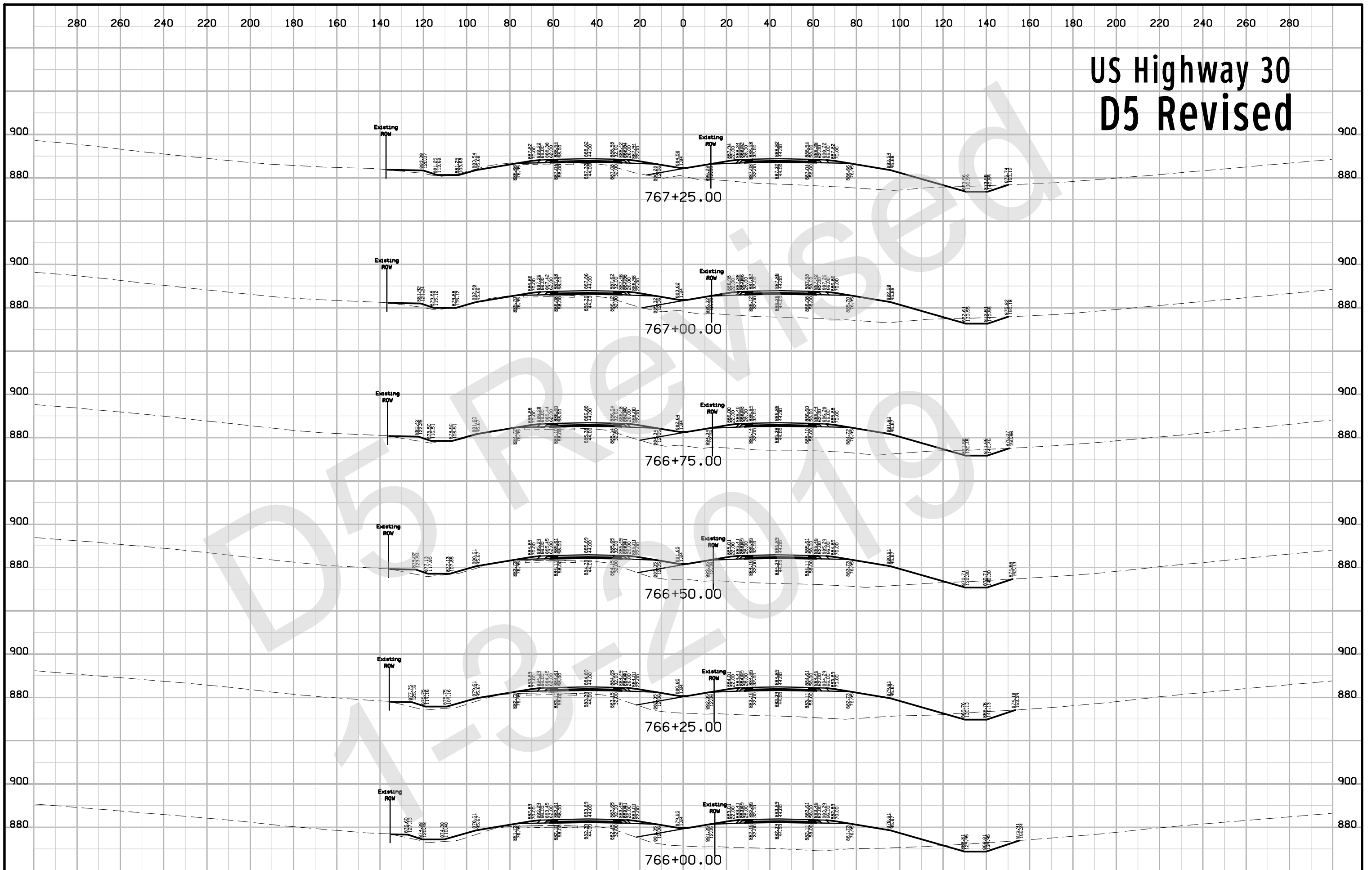




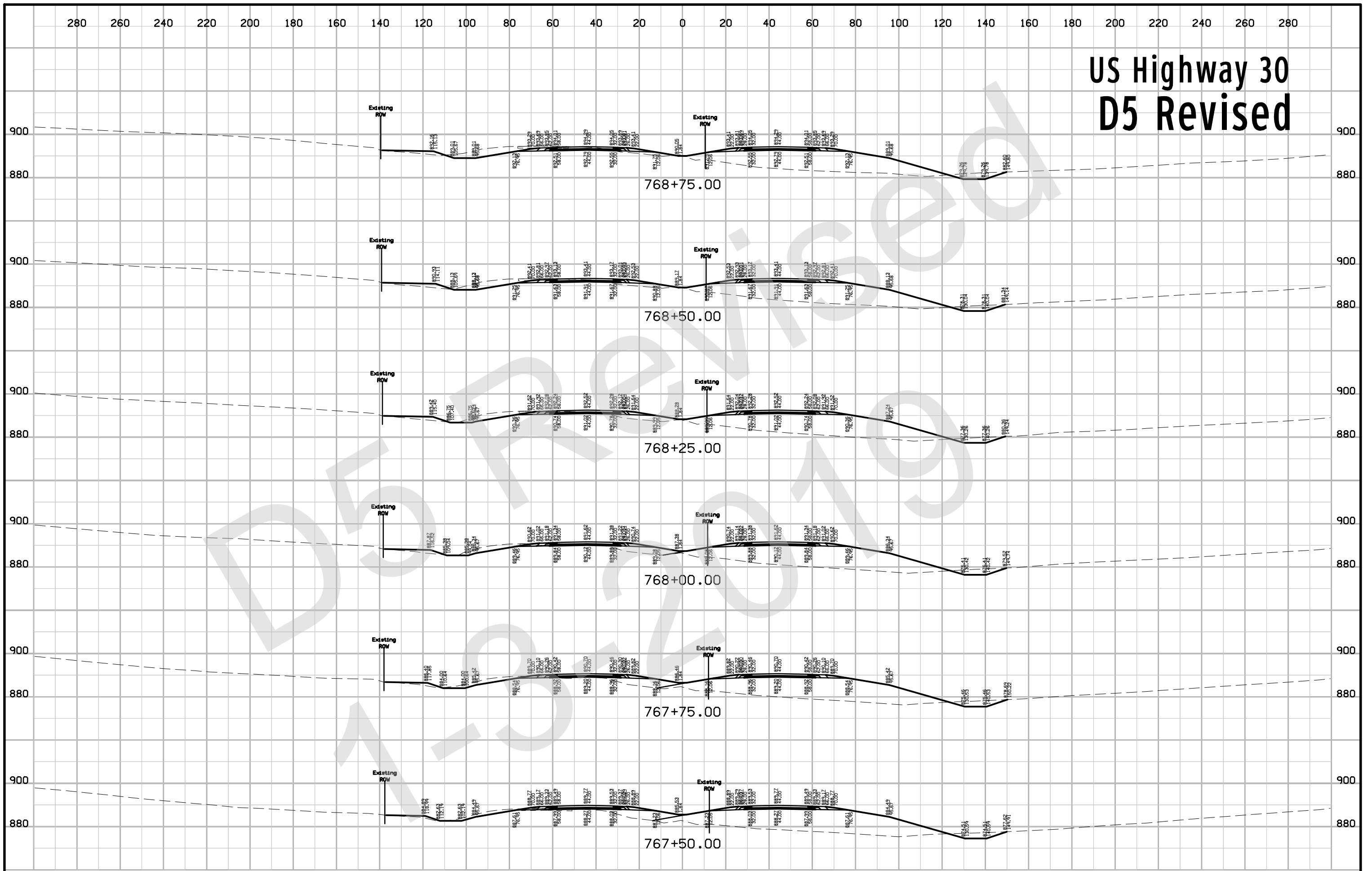
# US Highway 30 D5 Revised



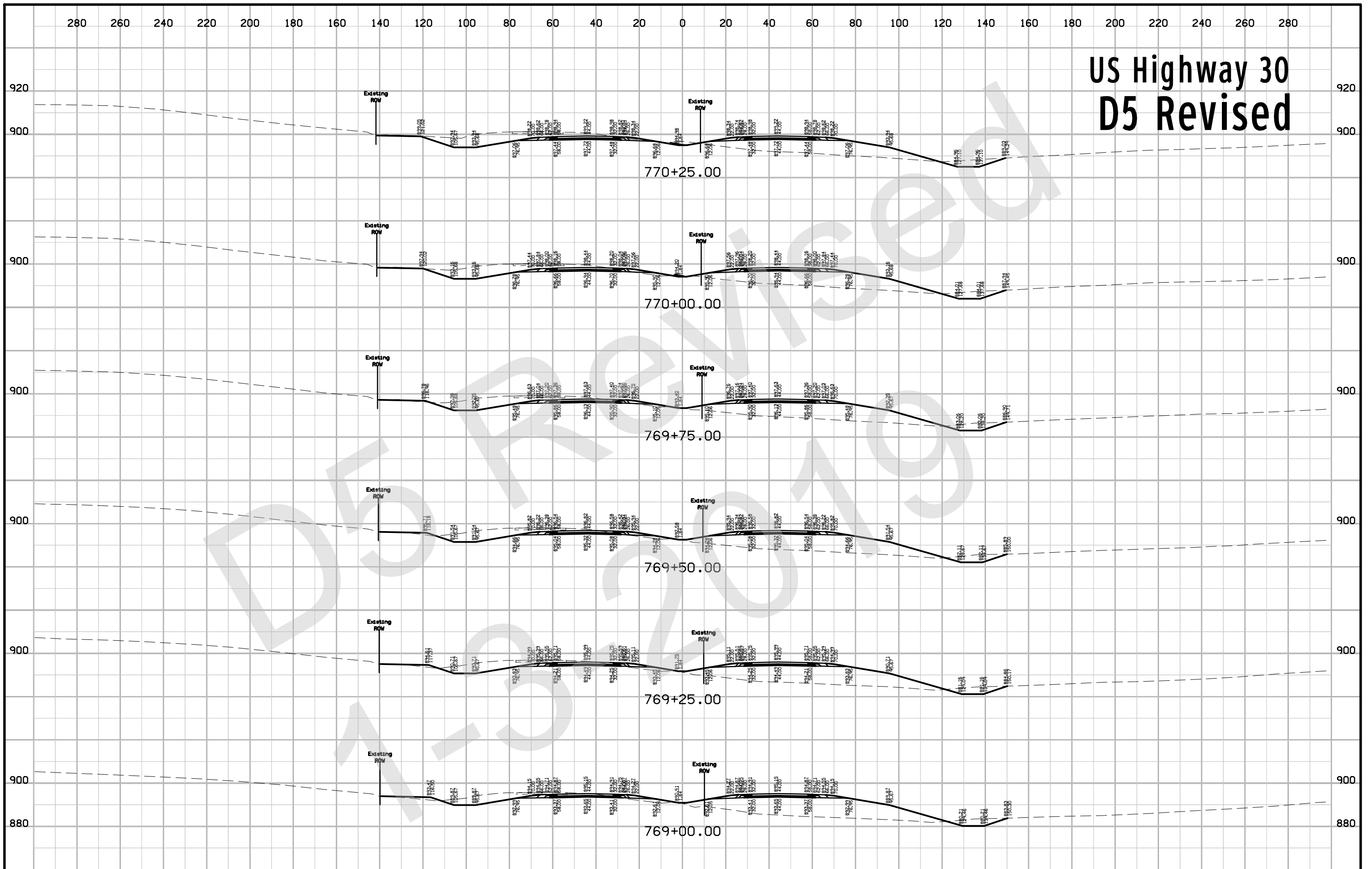
# US Highway 30 D5 Revised



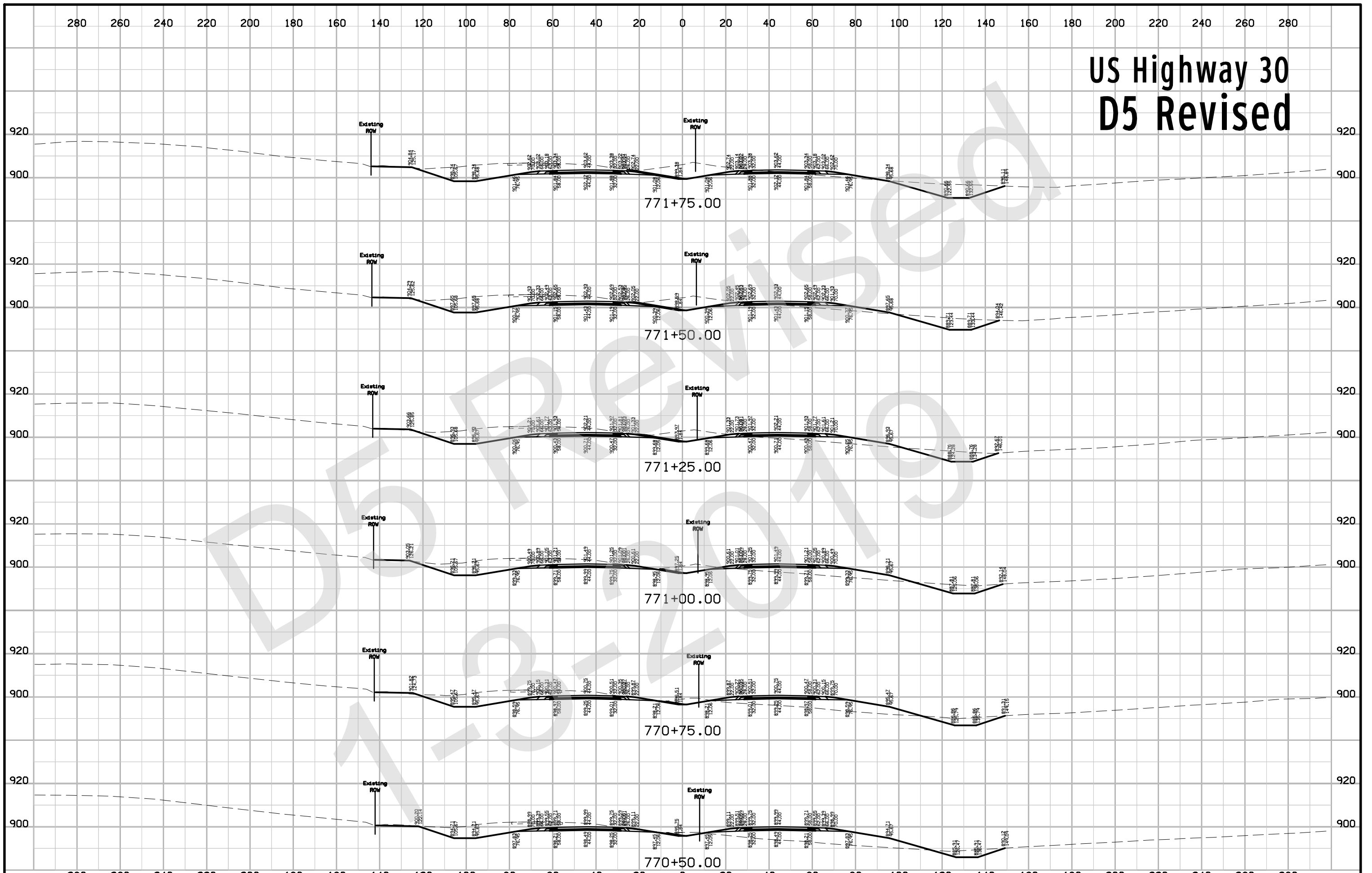
# US Highway 30 D5 Revised



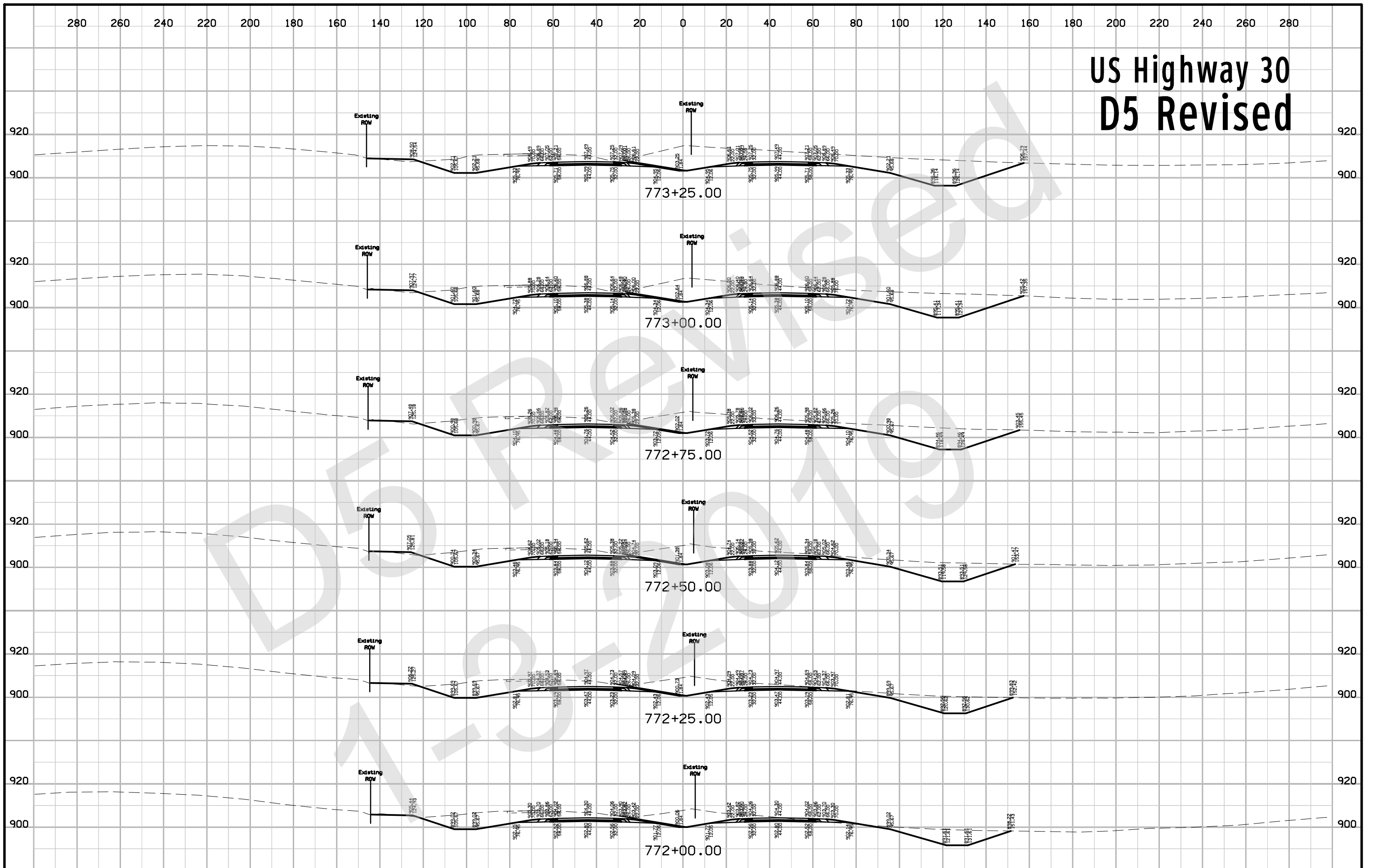
# US Highway 30 D5 Revised



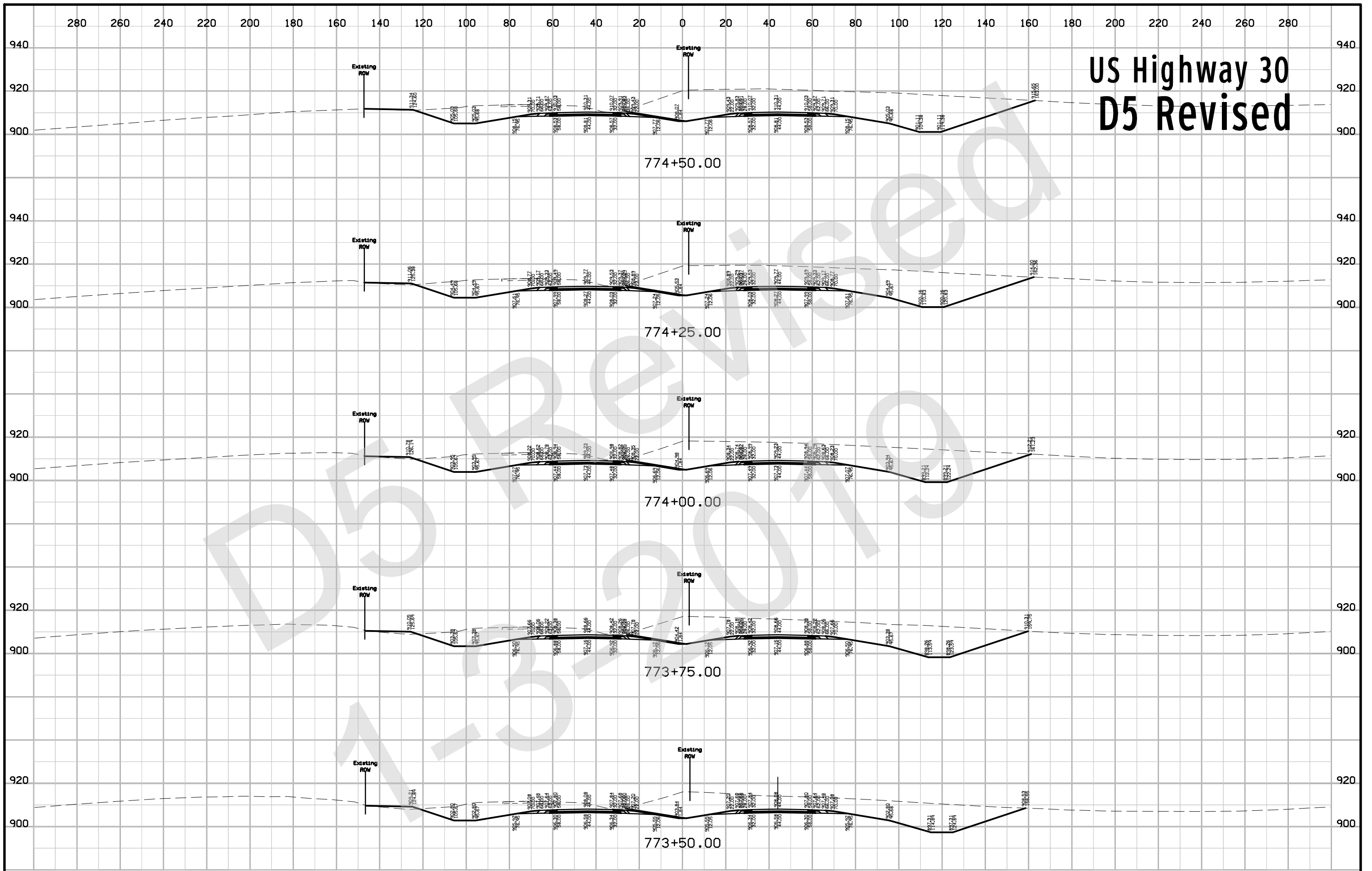
# US Highway 30 D5 Revised



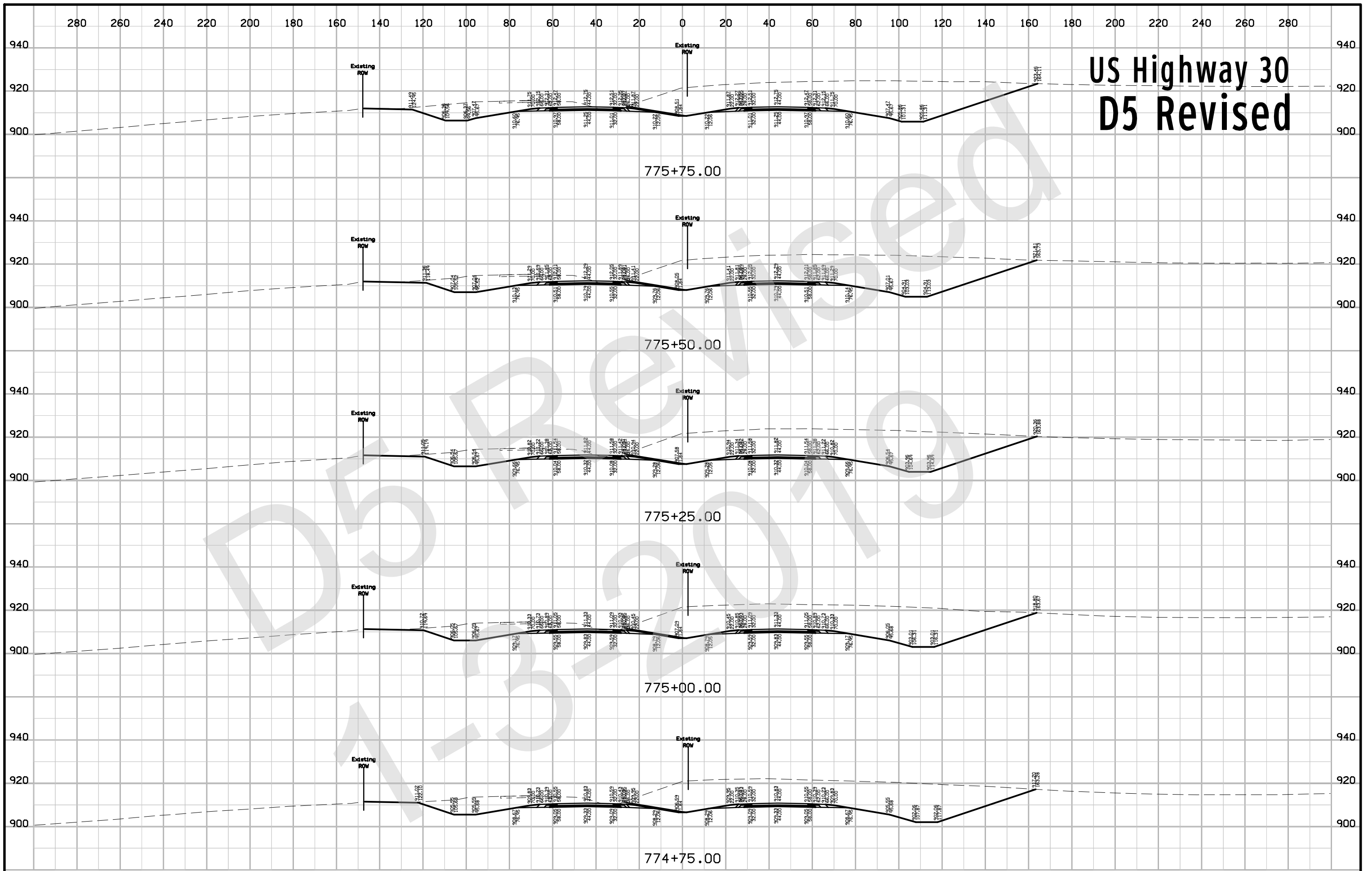
# US Highway 30 D5 Revised



# US Highway 30 D5 Revised

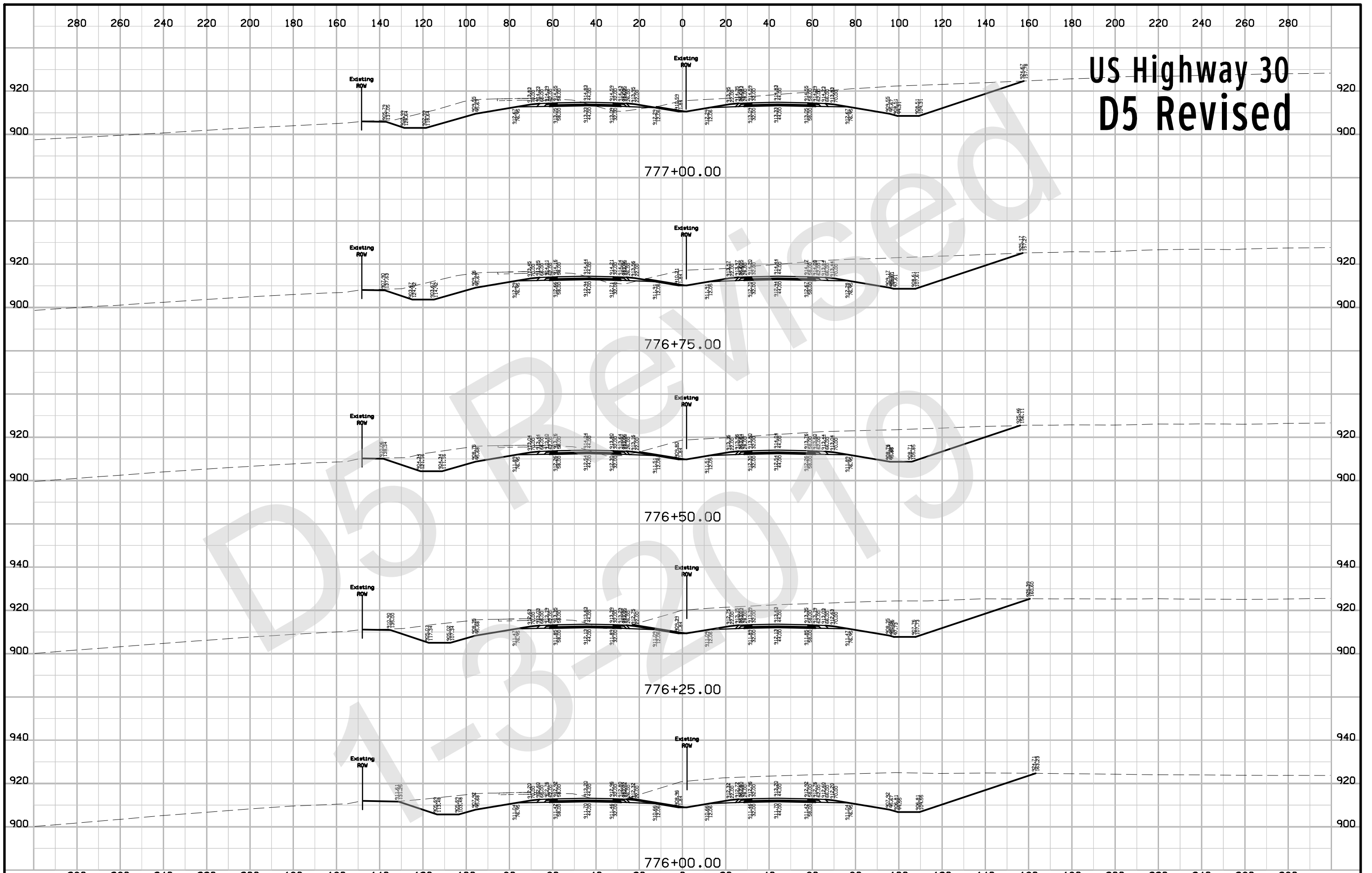


# US Highway 30 D5 Revised

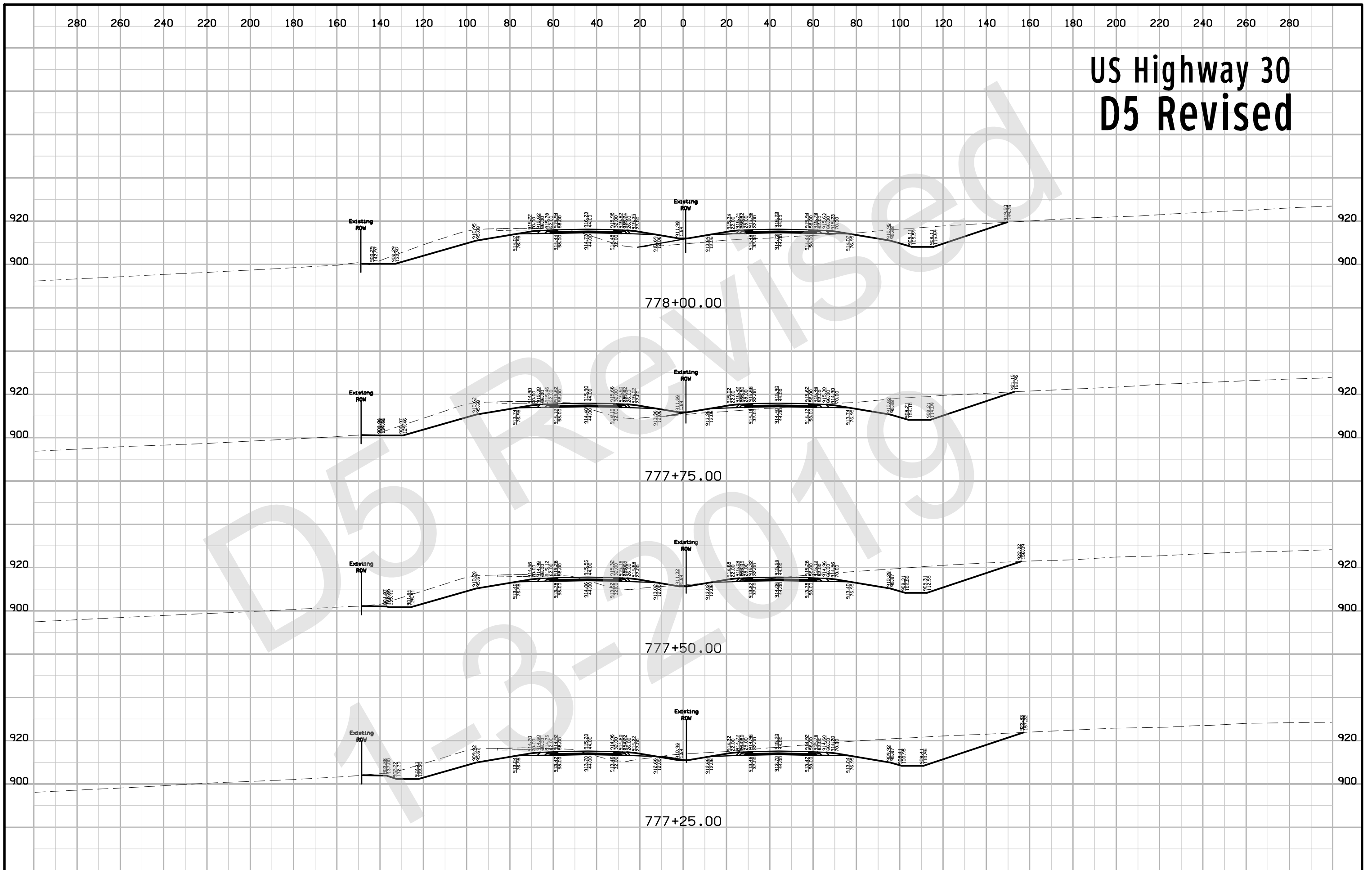




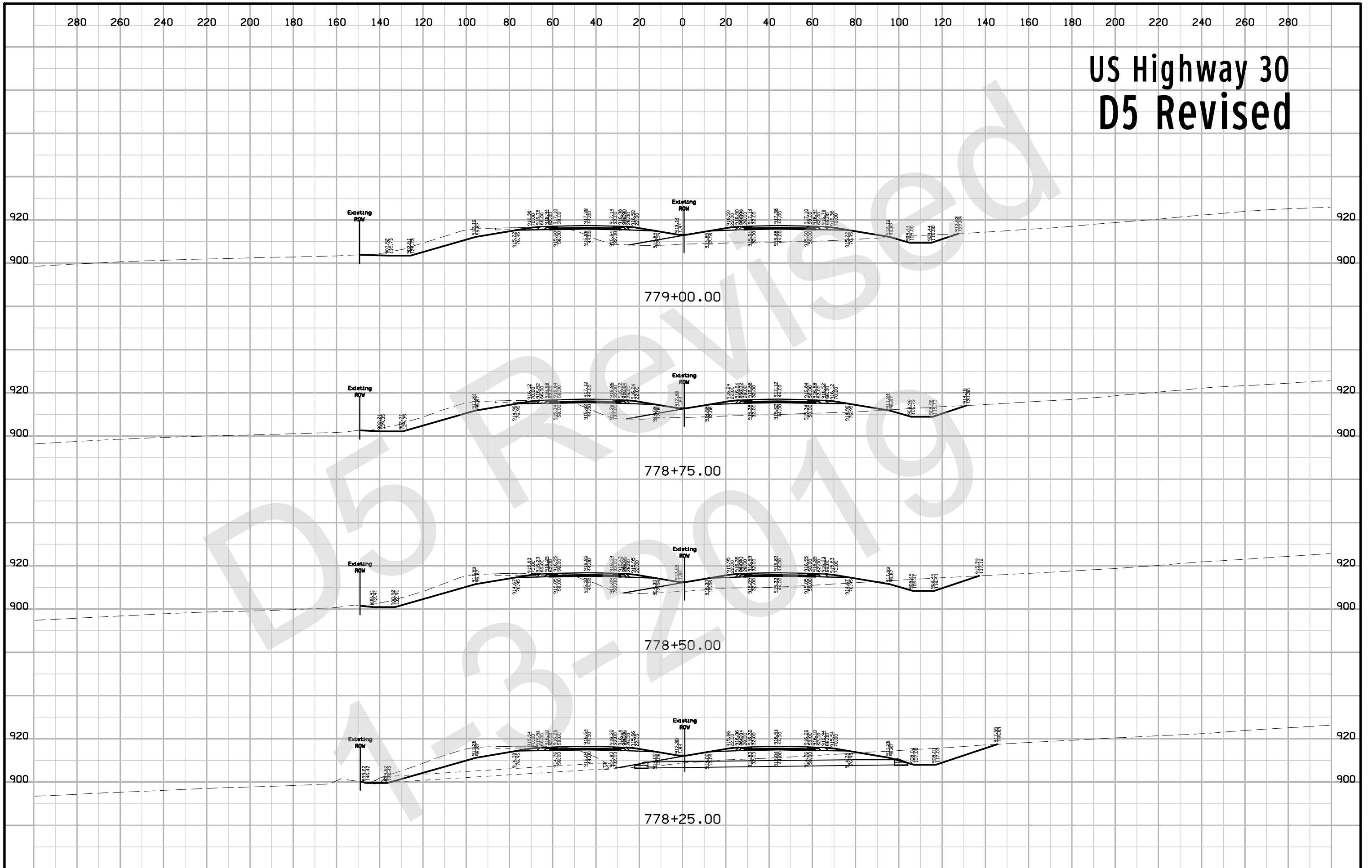
# US Highway 30 D5 Revised



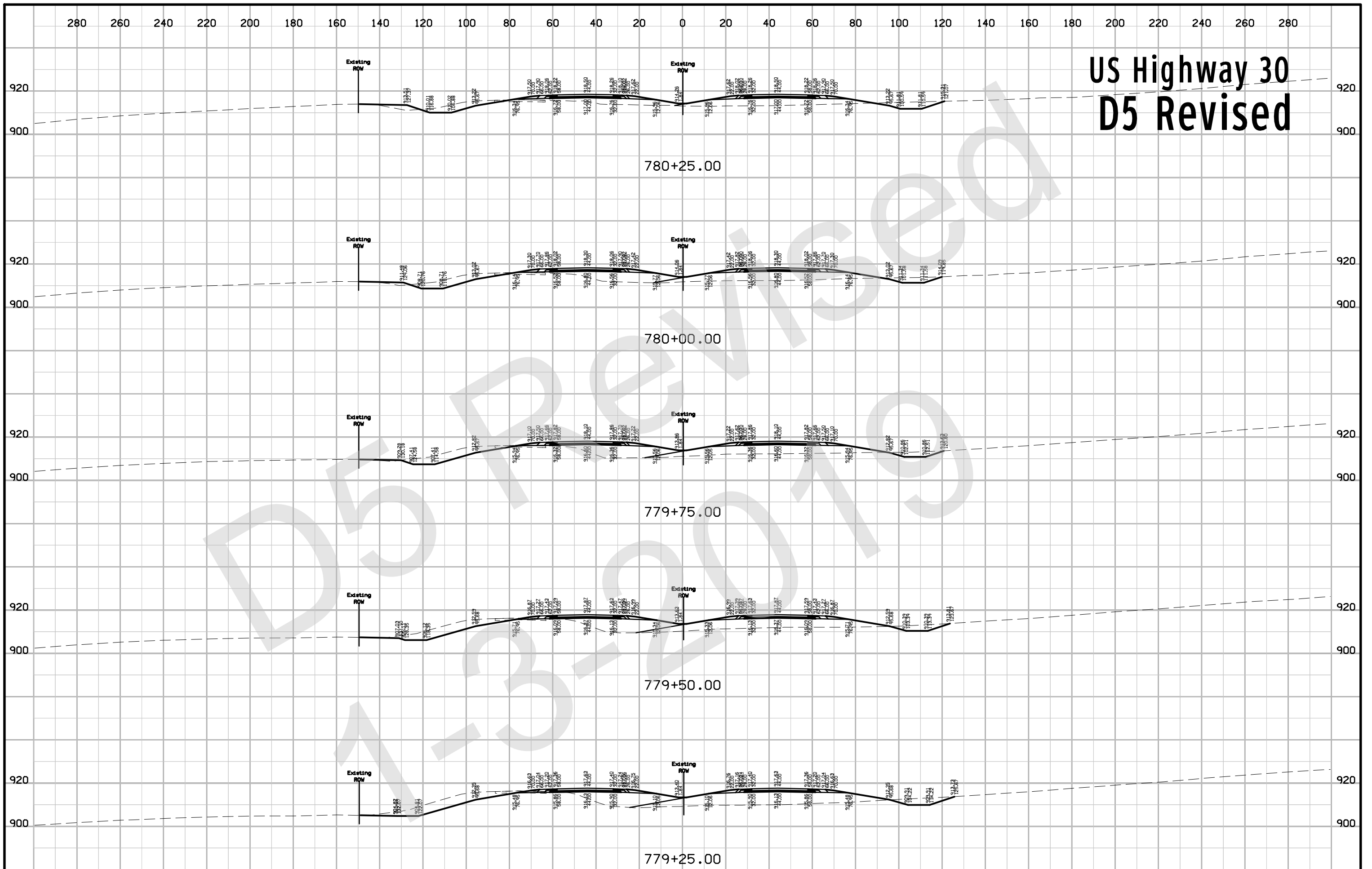
# US Highway 30 D5 Revised



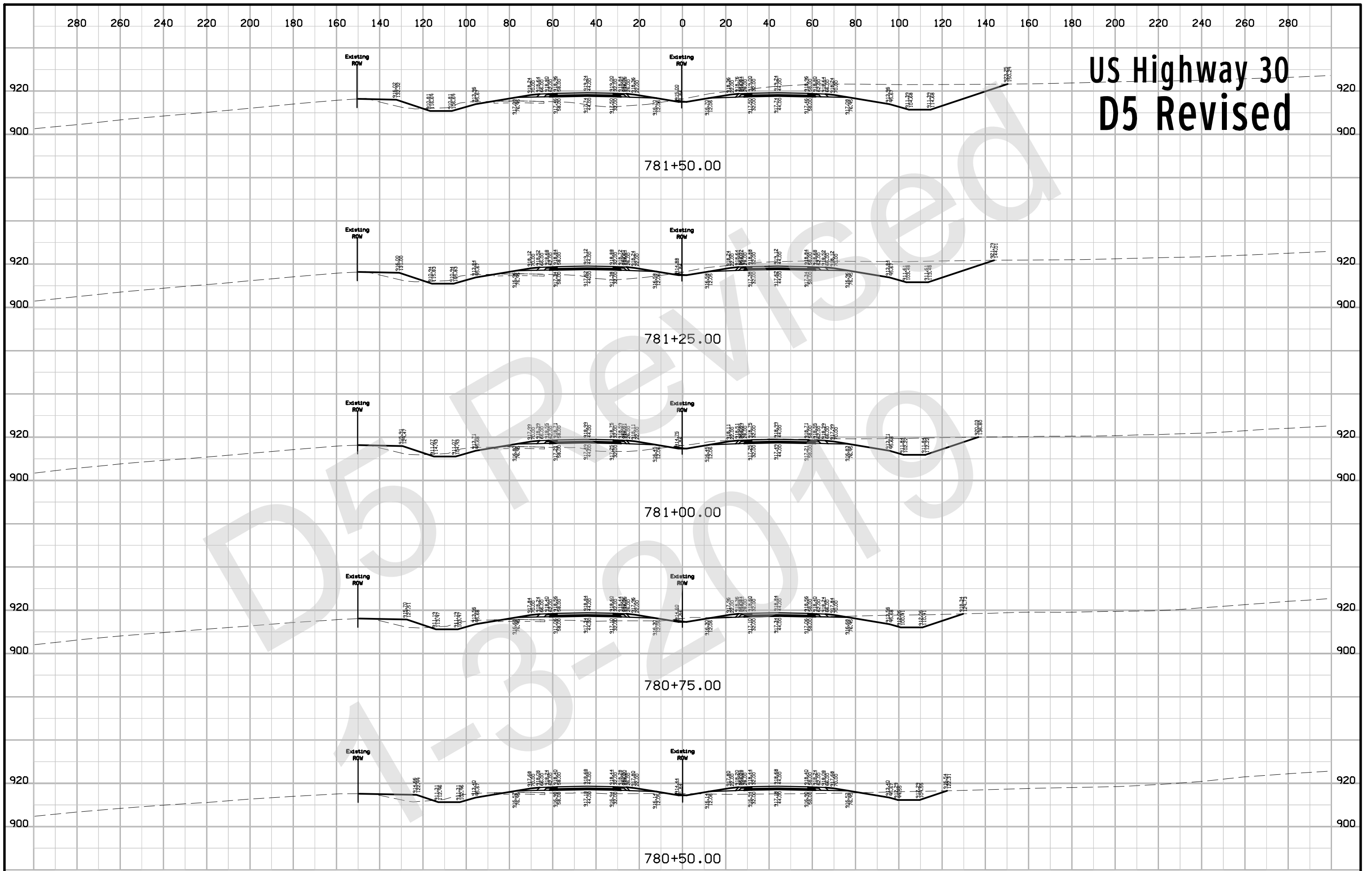
# US Highway 30 D5 Revised

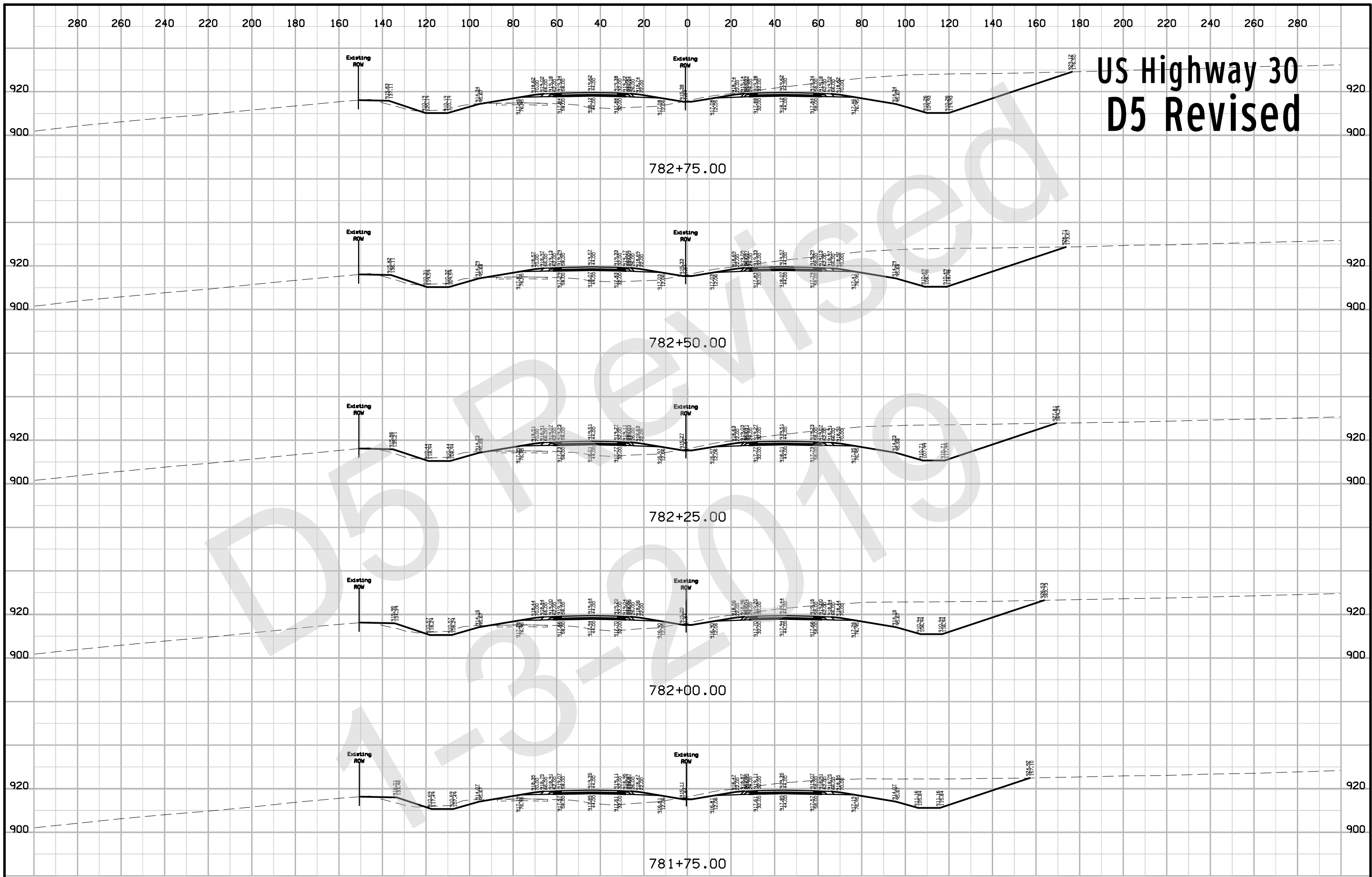


# US Highway 30 D5 Revised



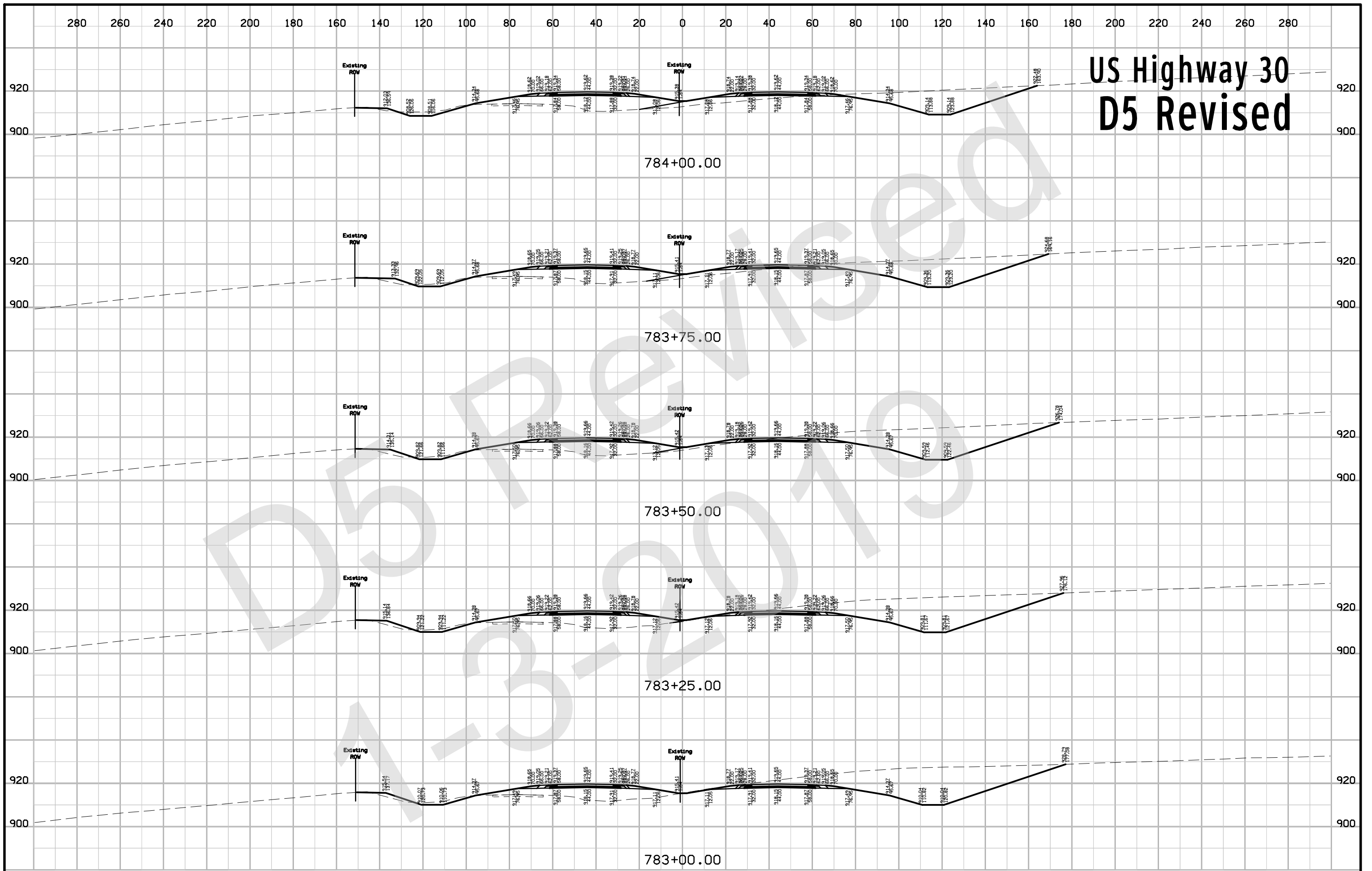
# US Highway 30 D5 Revised



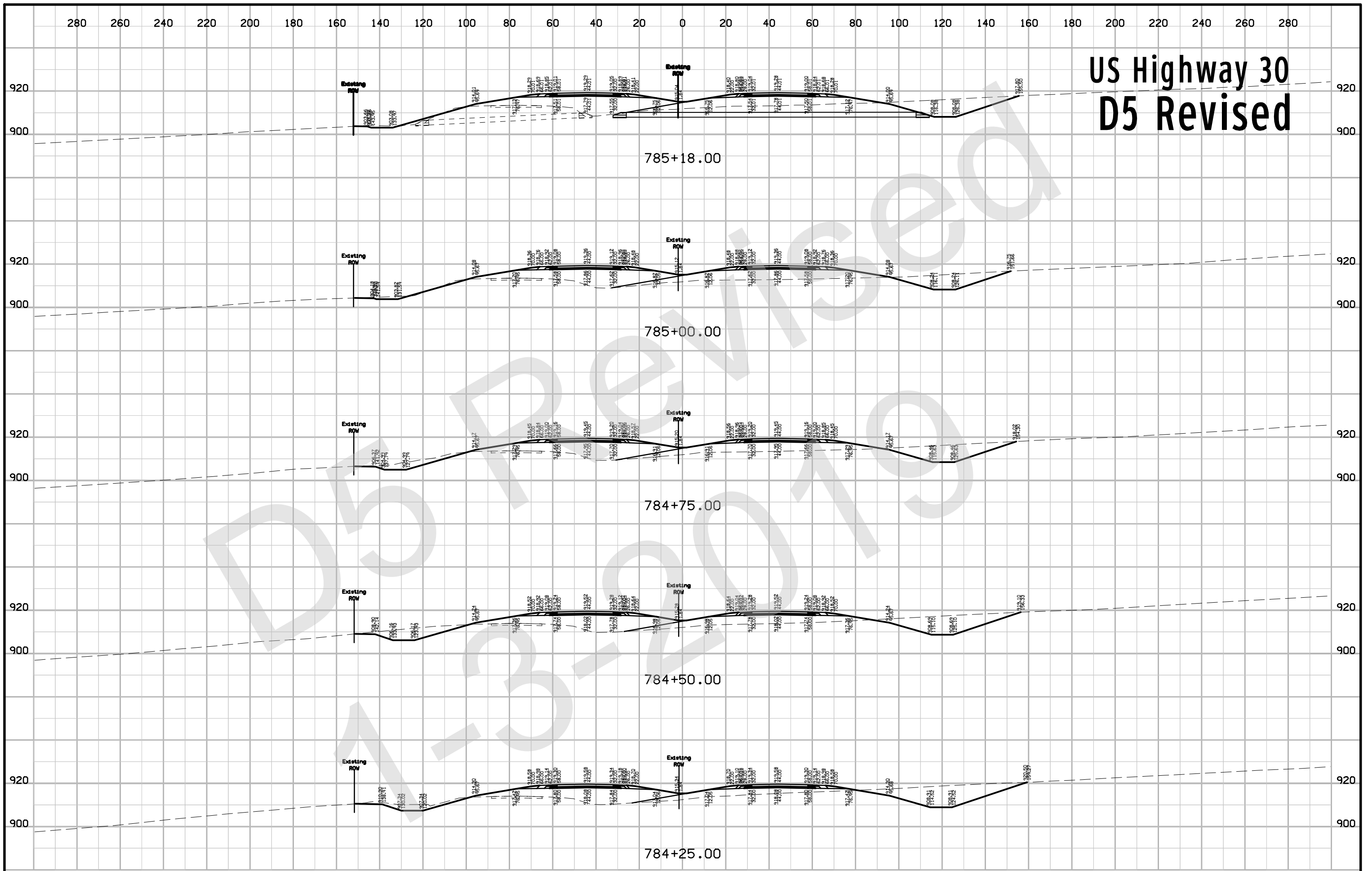


# US Highway 30 D5 Revised

# US Highway 30 D5 Revised

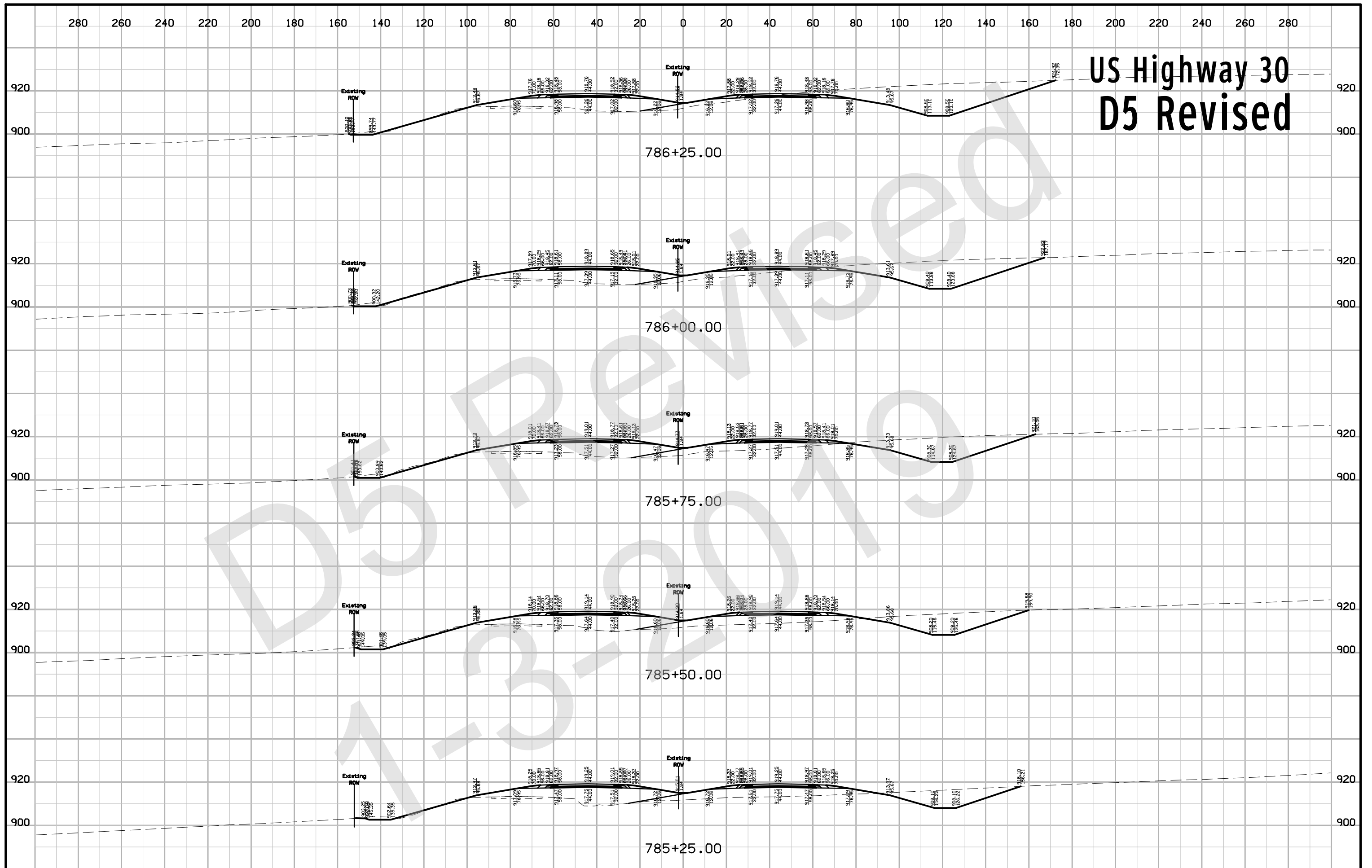


# US Highway 30 D5 Revised

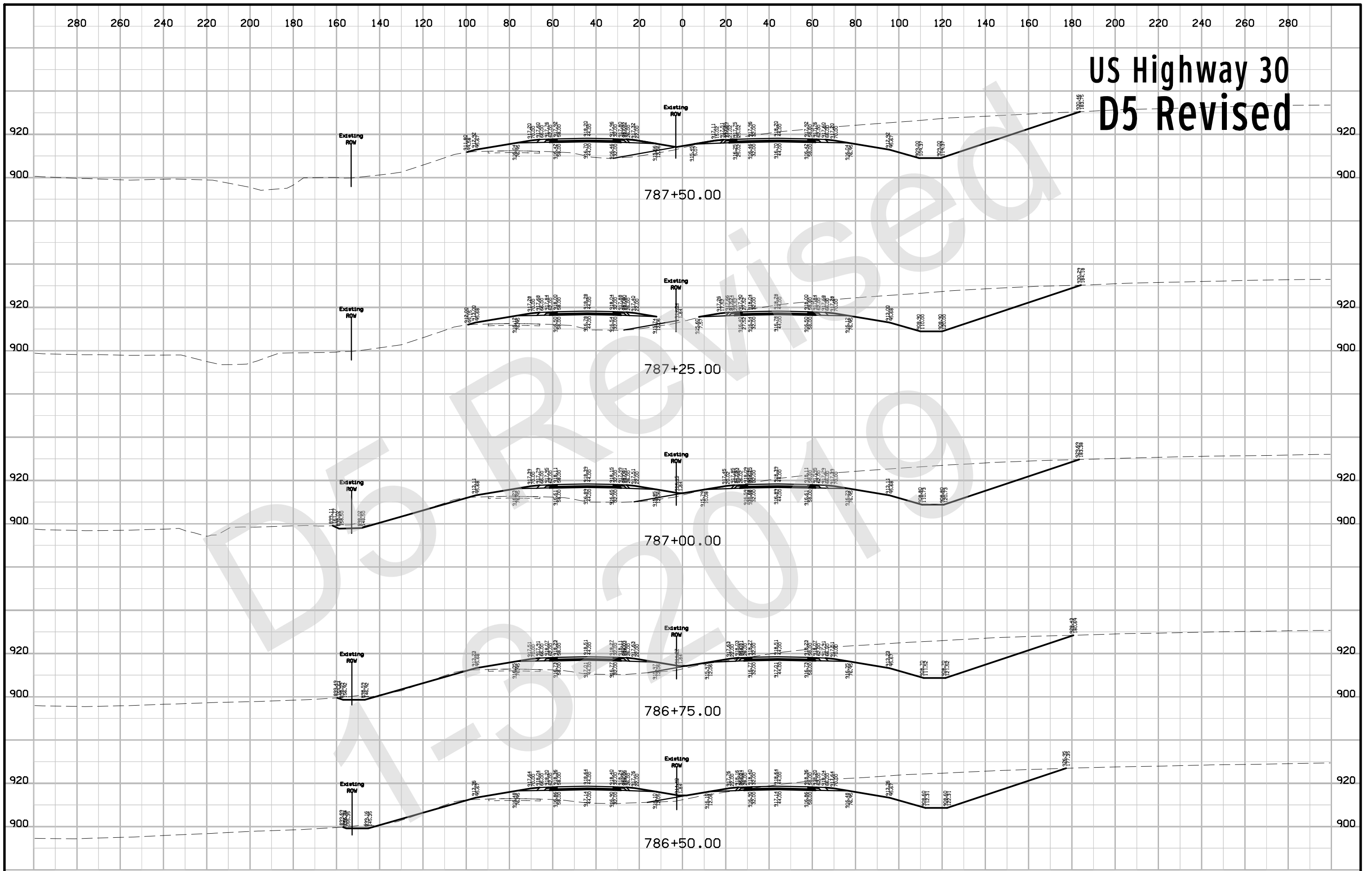




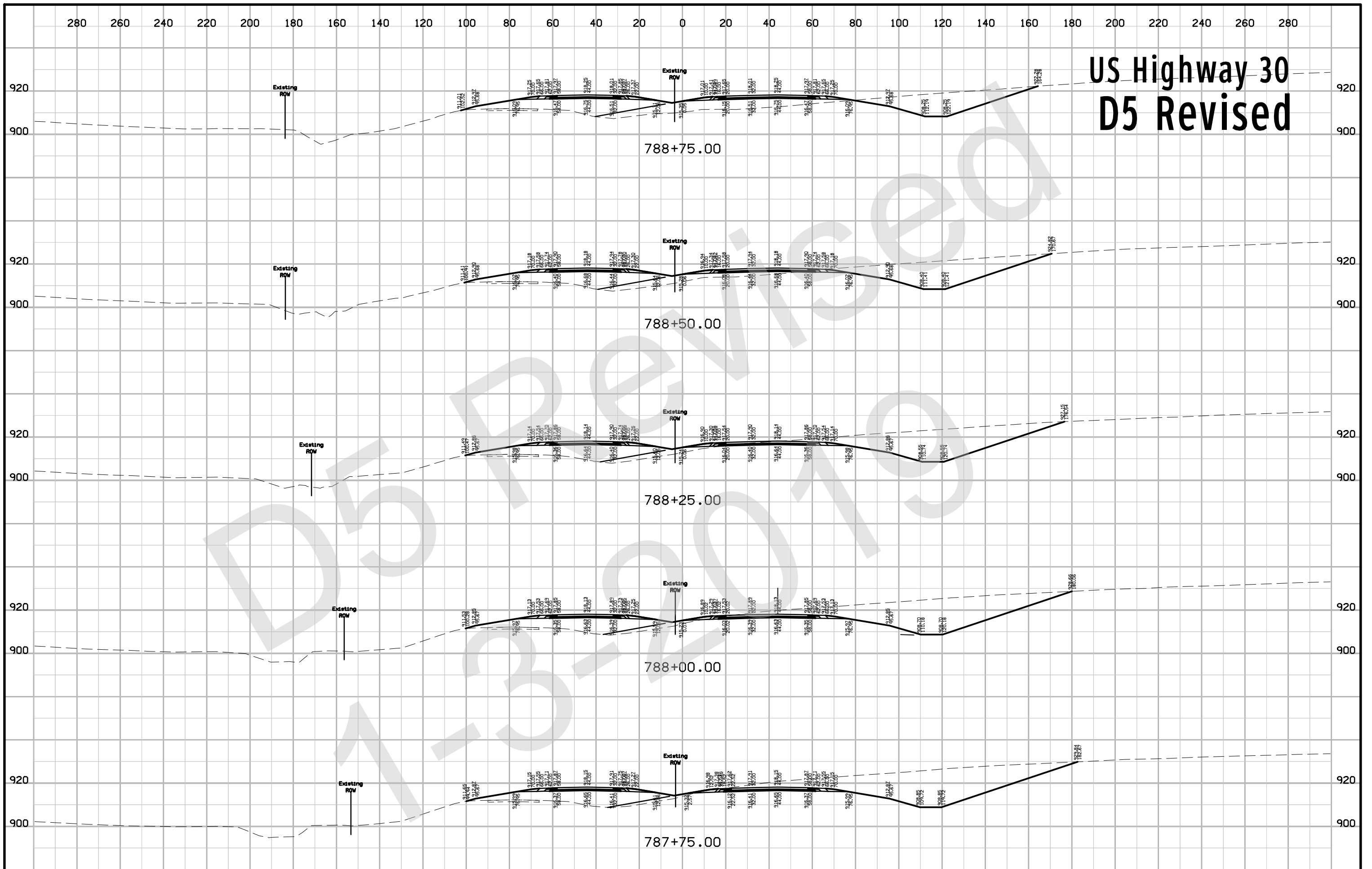
# US Highway 30 D5 Revised



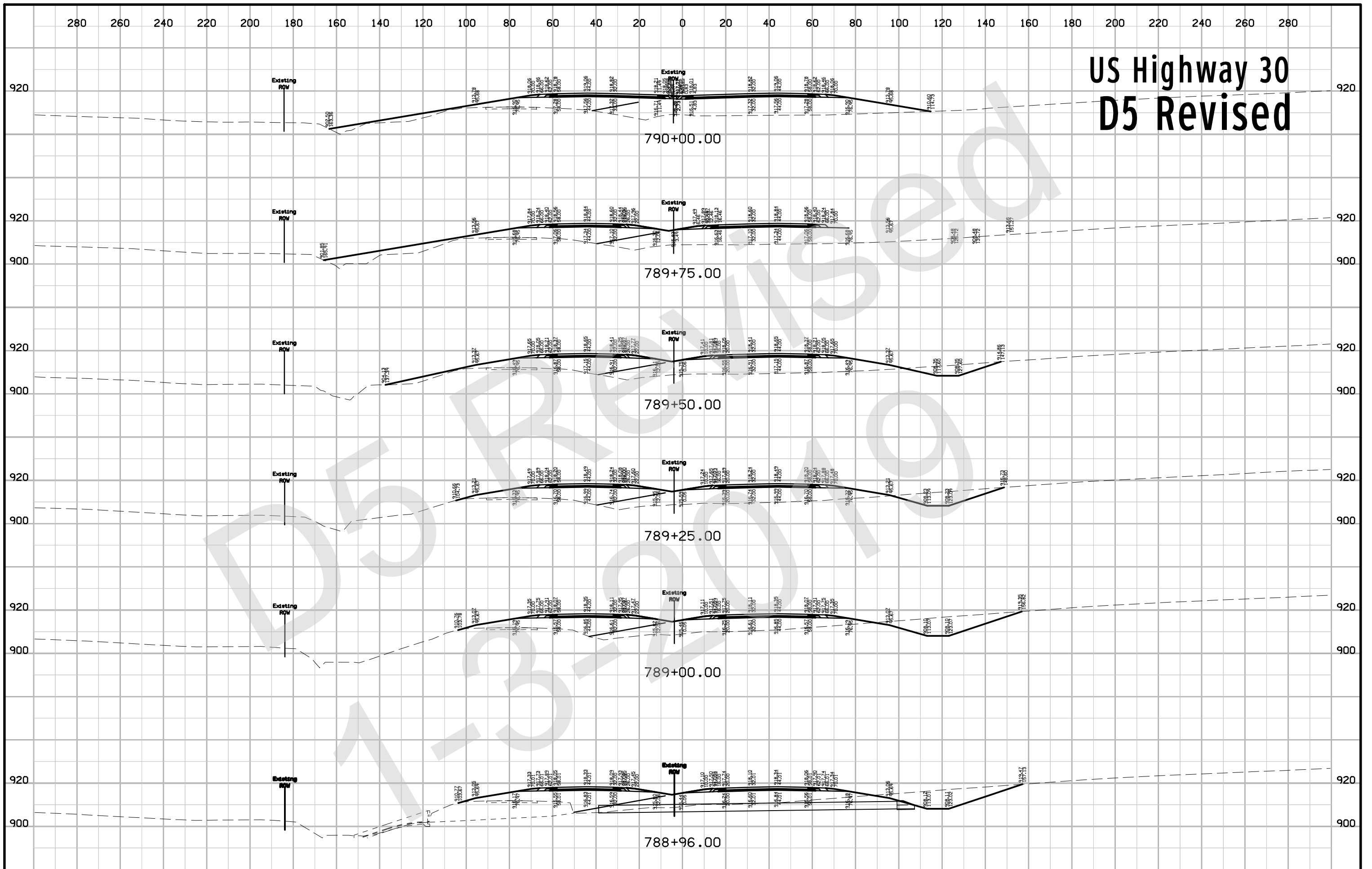
# US Highway 30 D5 Revised



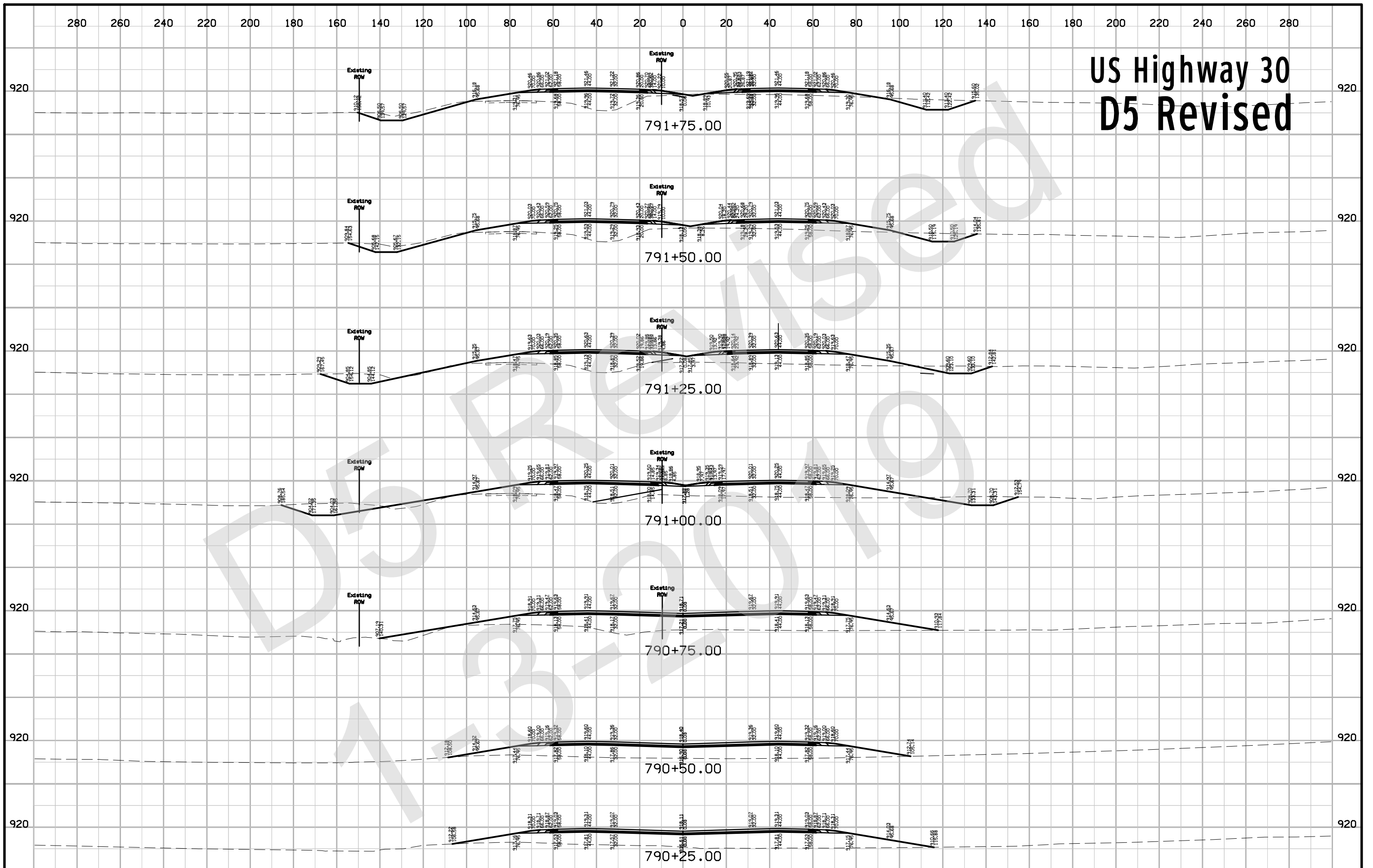
# US Highway 30 D5 Revised



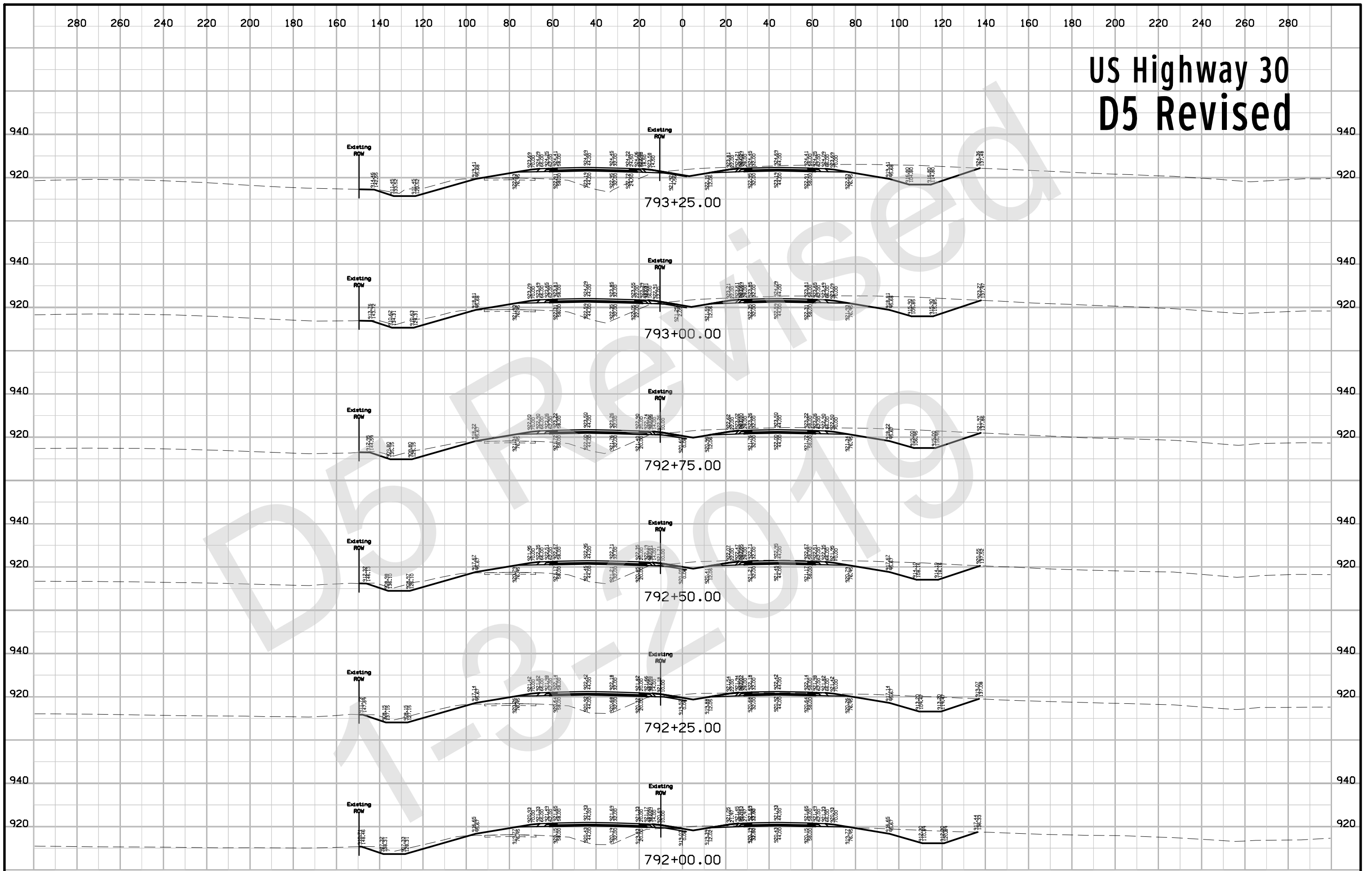
# US Highway 30 D5 Revised



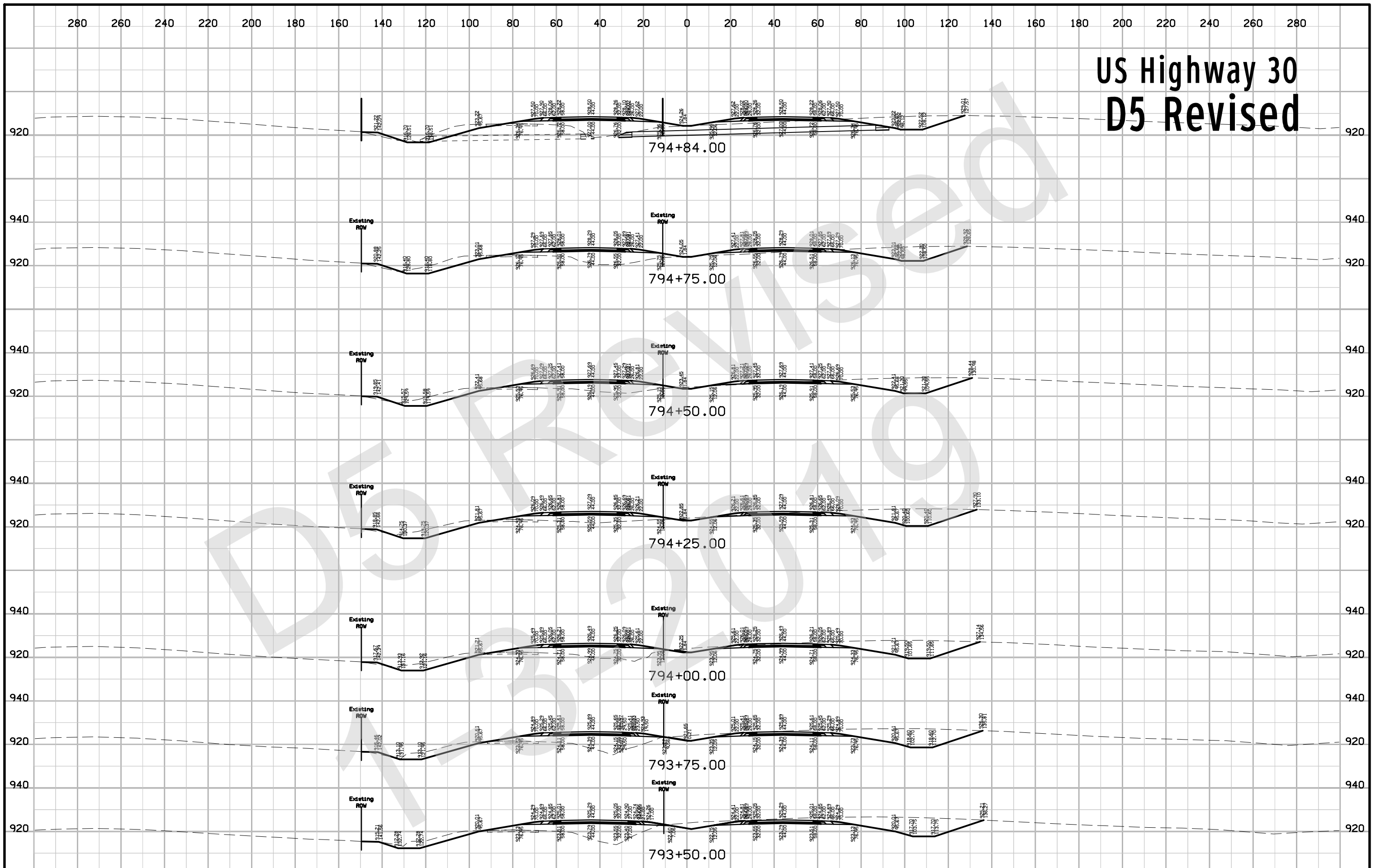
# US Highway 30 D5 Revised



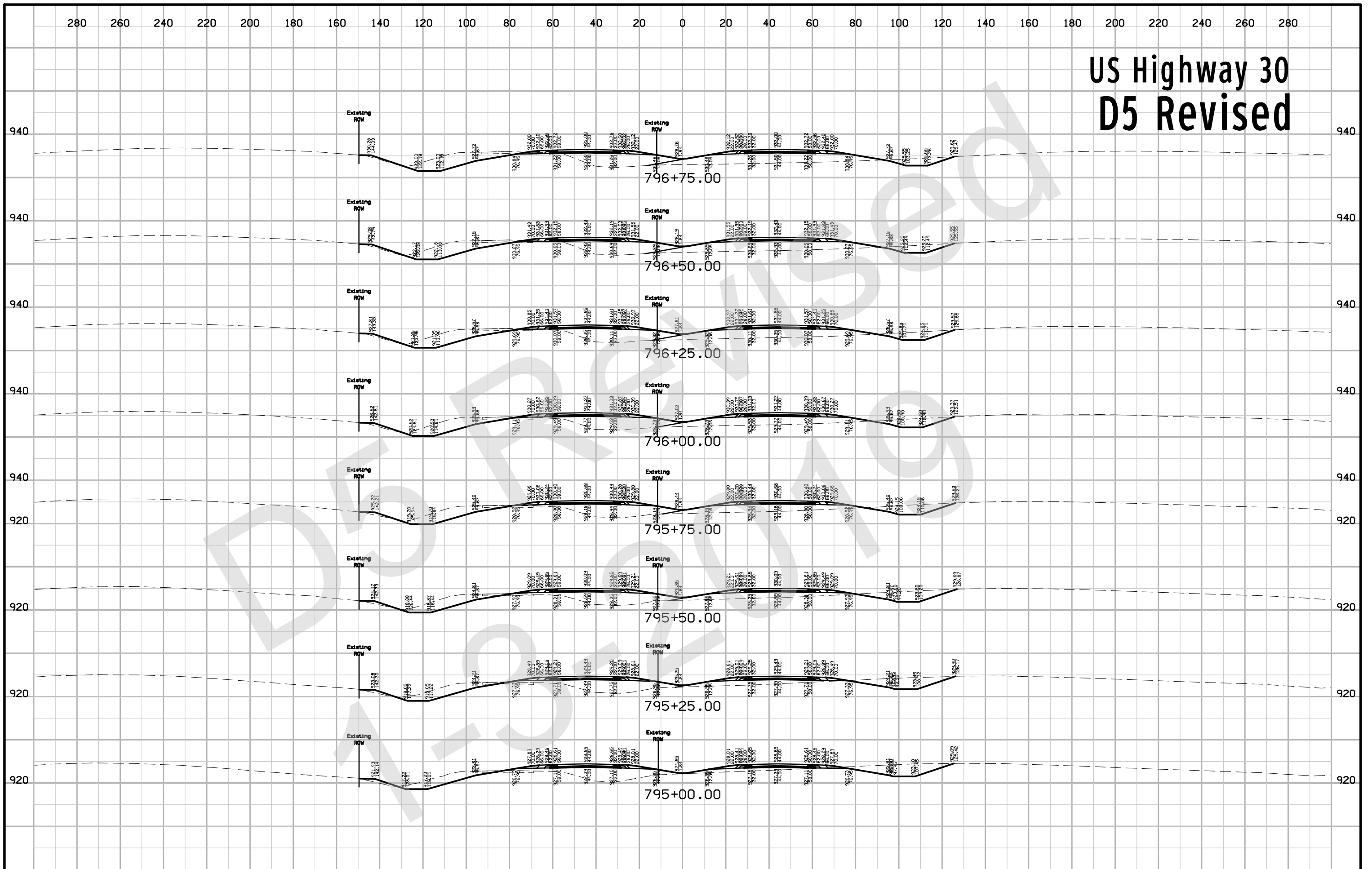
# US Highway 30 D5 Revised



# US Highway 30 D5 Revised

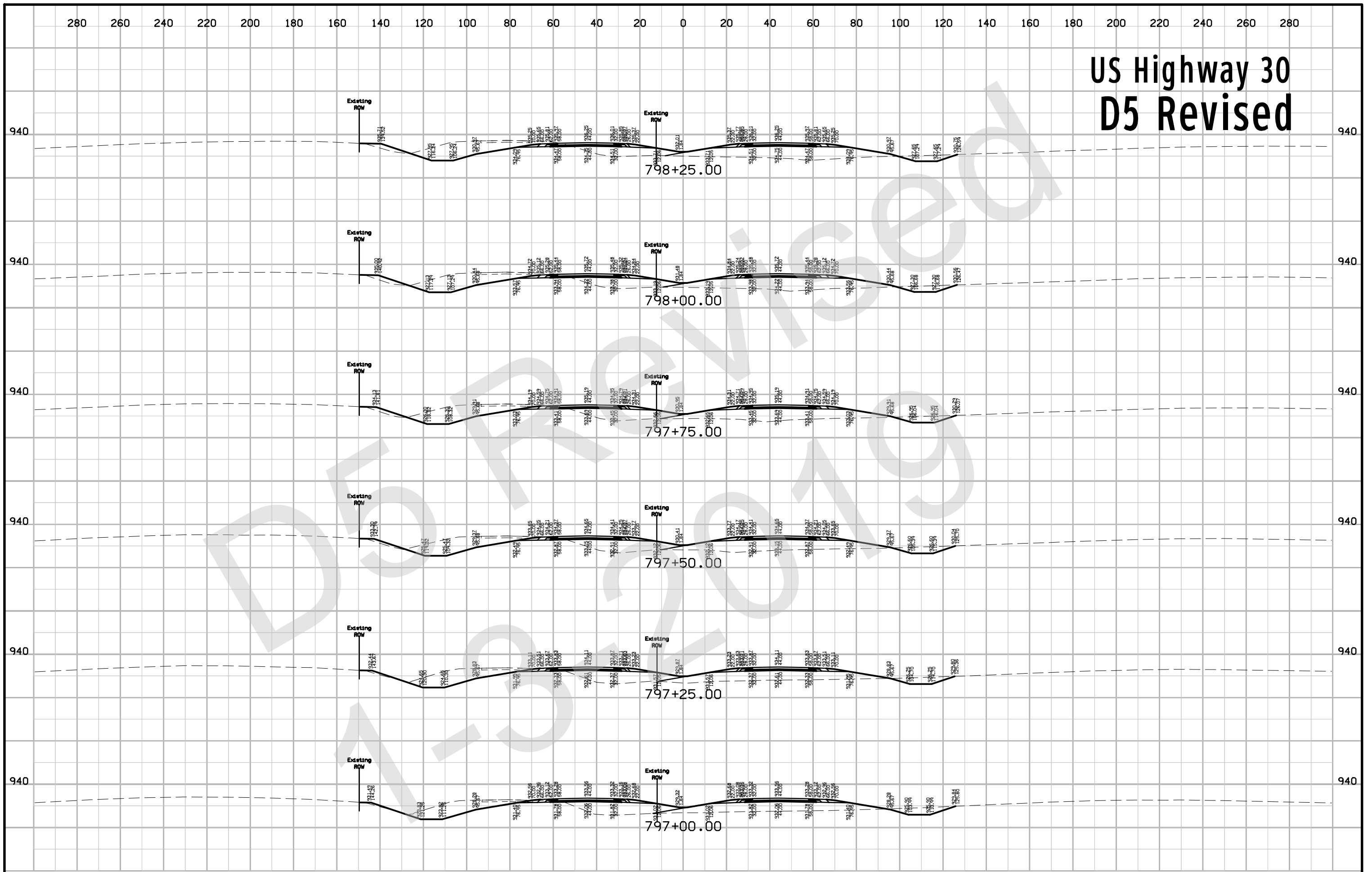


# US Highway 30 D5 Revised

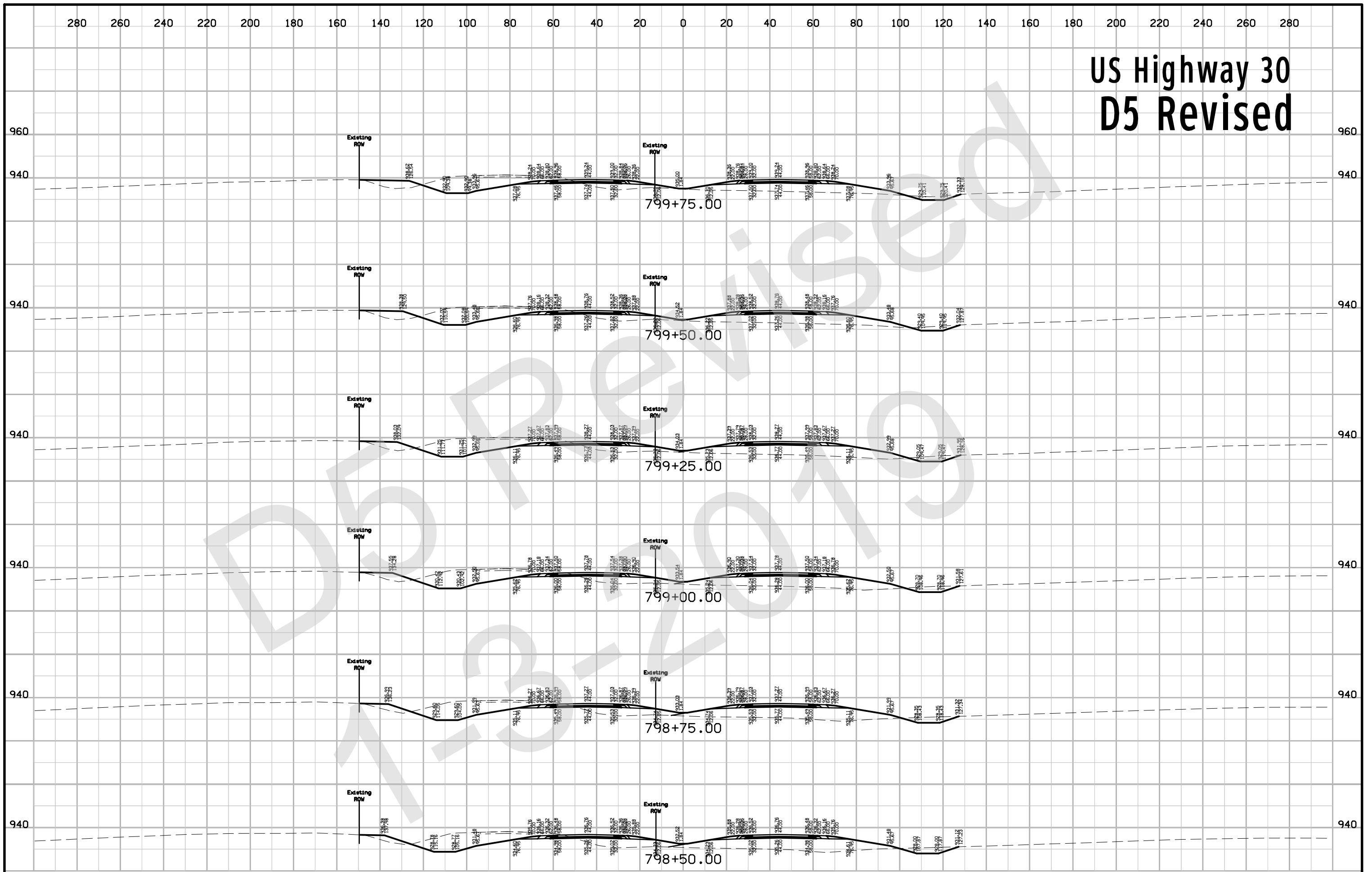




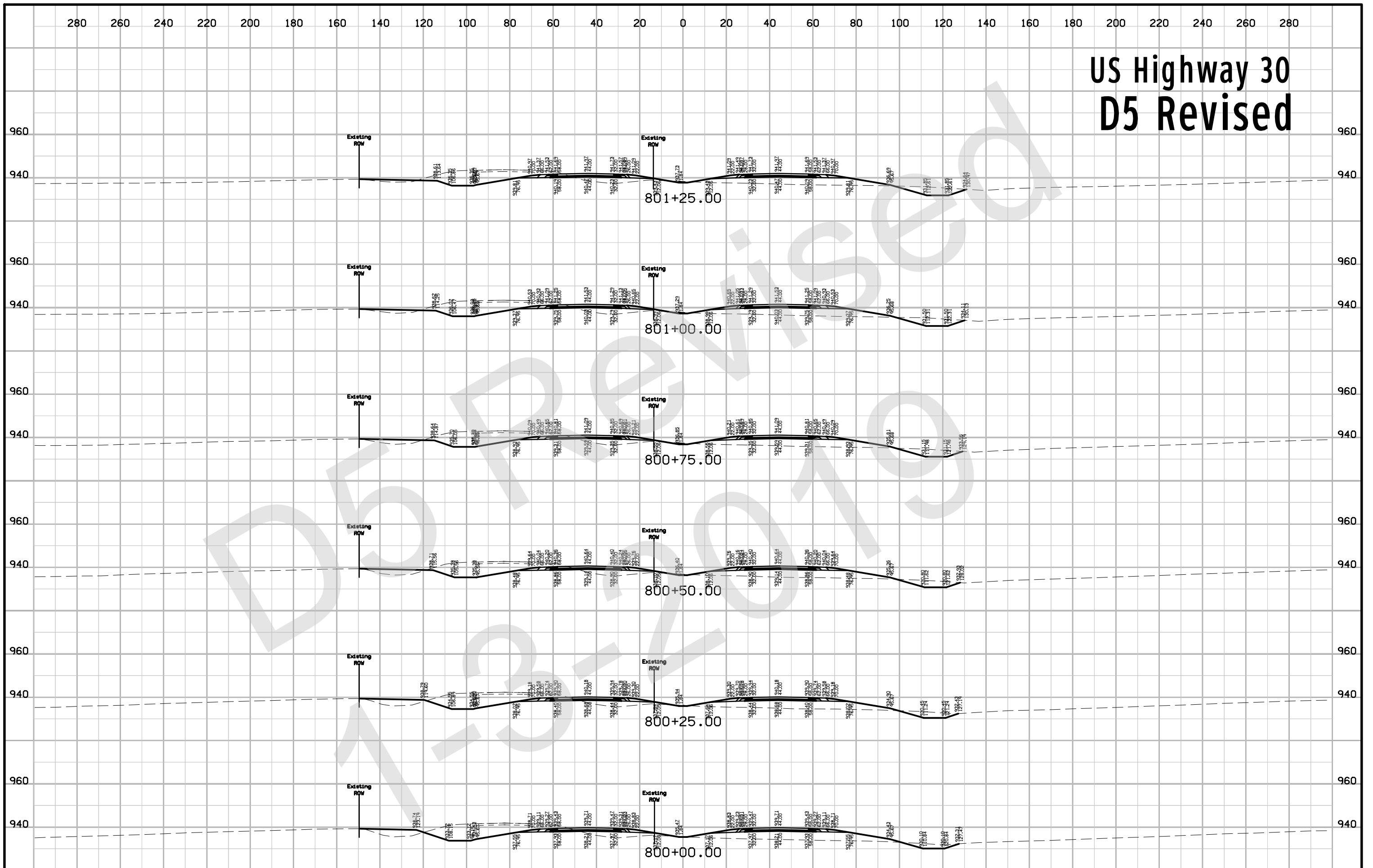
# US Highway 30 D5 Revised



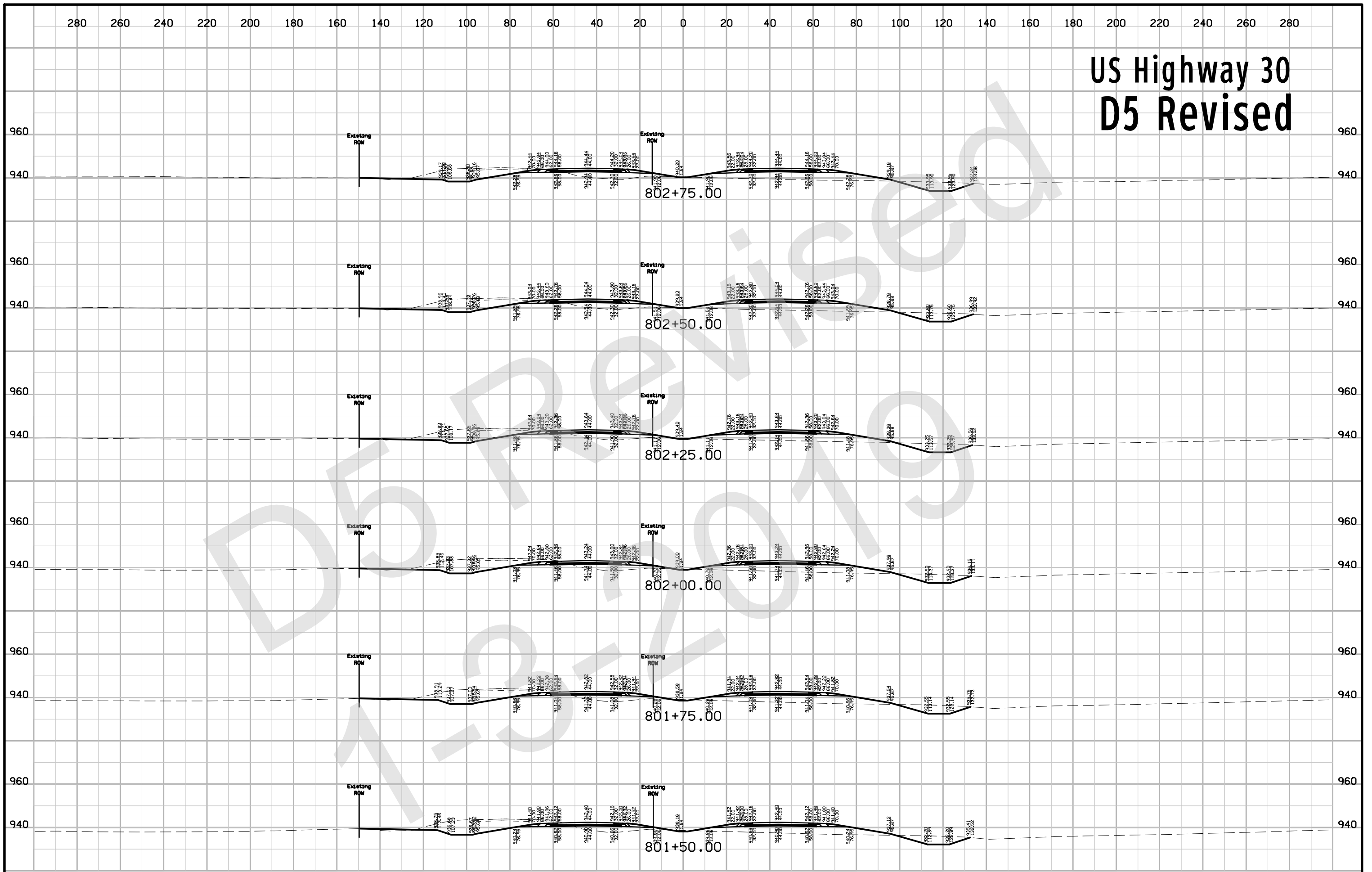
# US Highway 30 D5 Revised



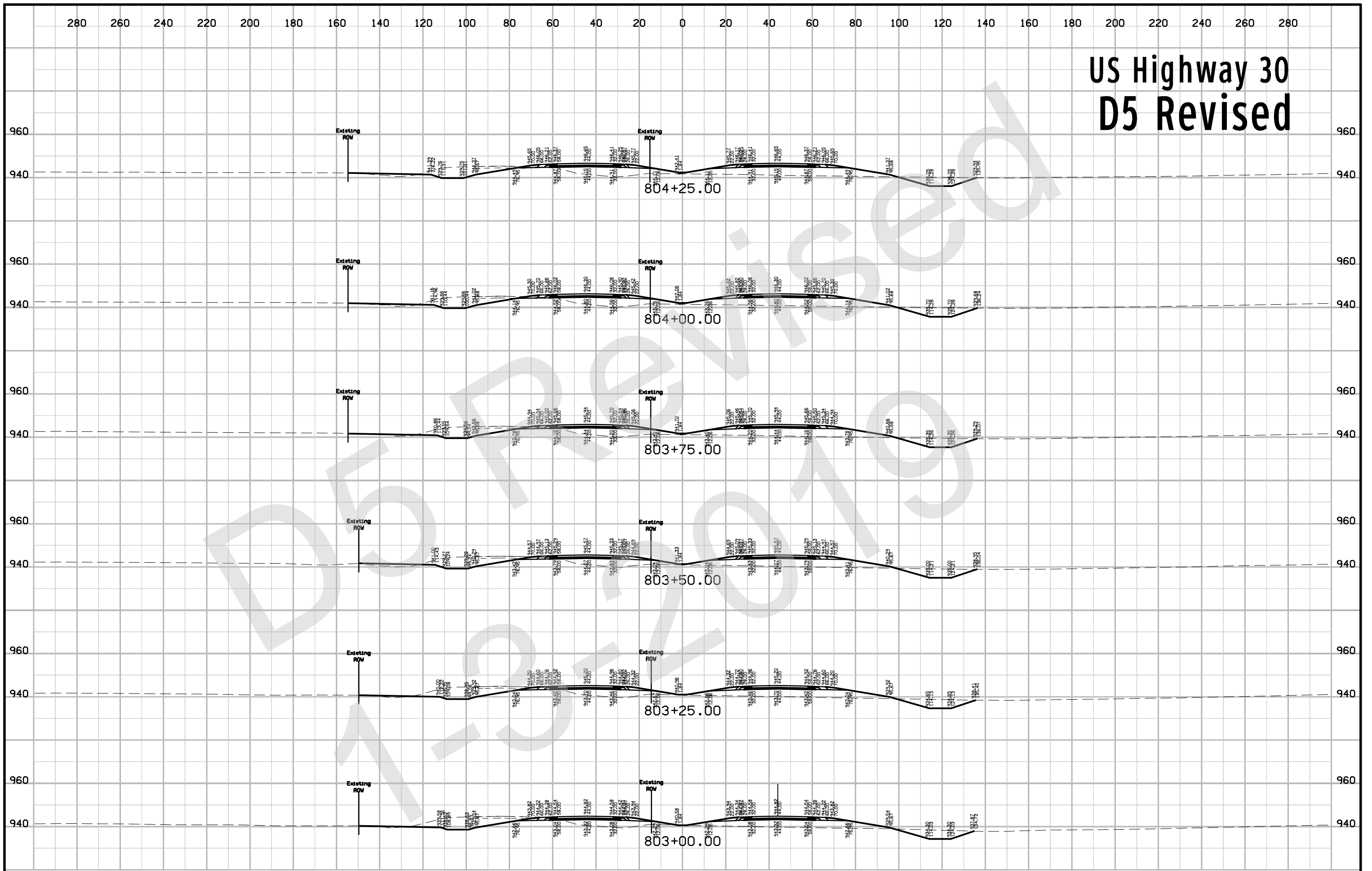
# US Highway 30 D5 Revised



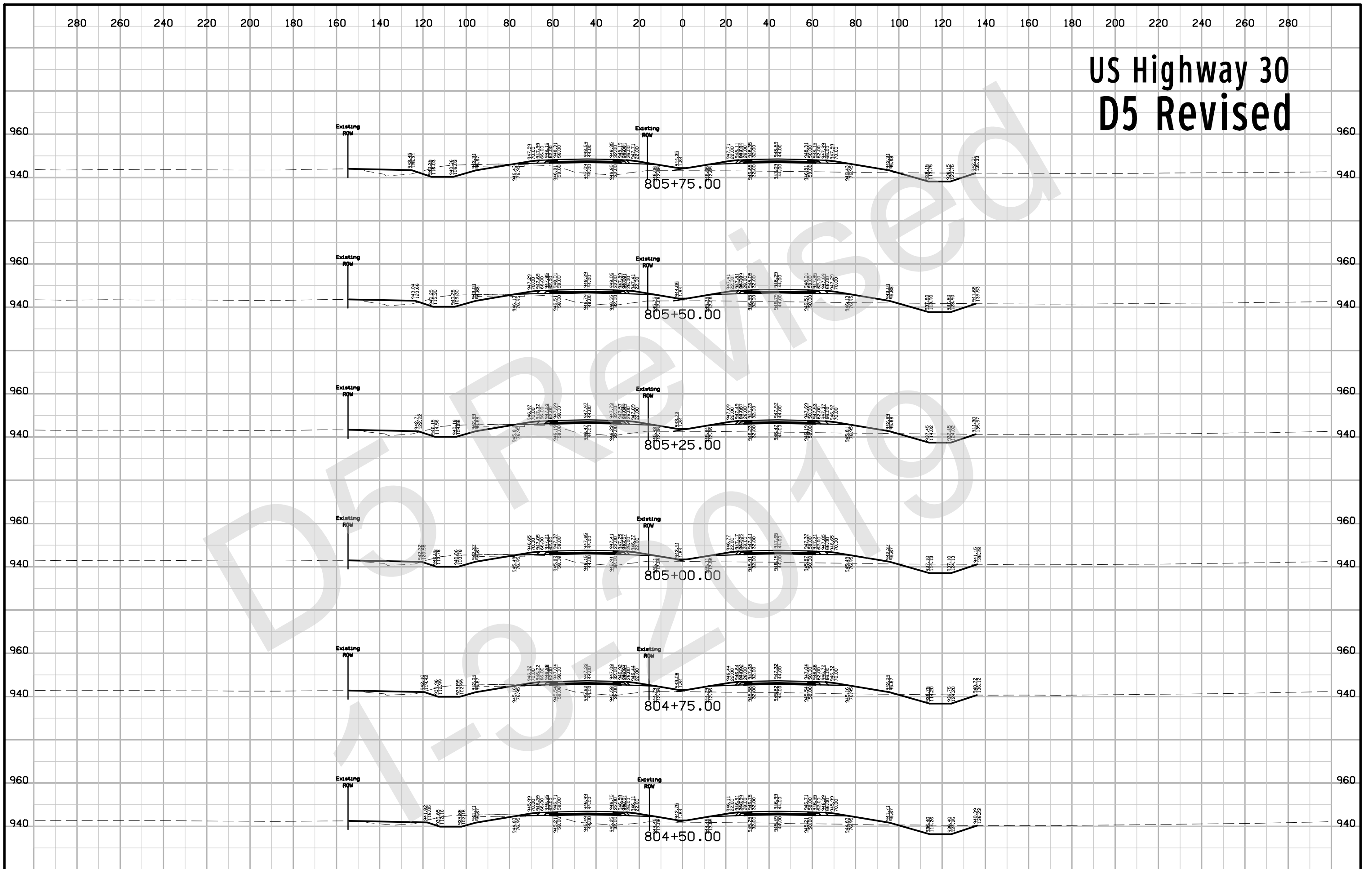
# US Highway 30 D5 Revised



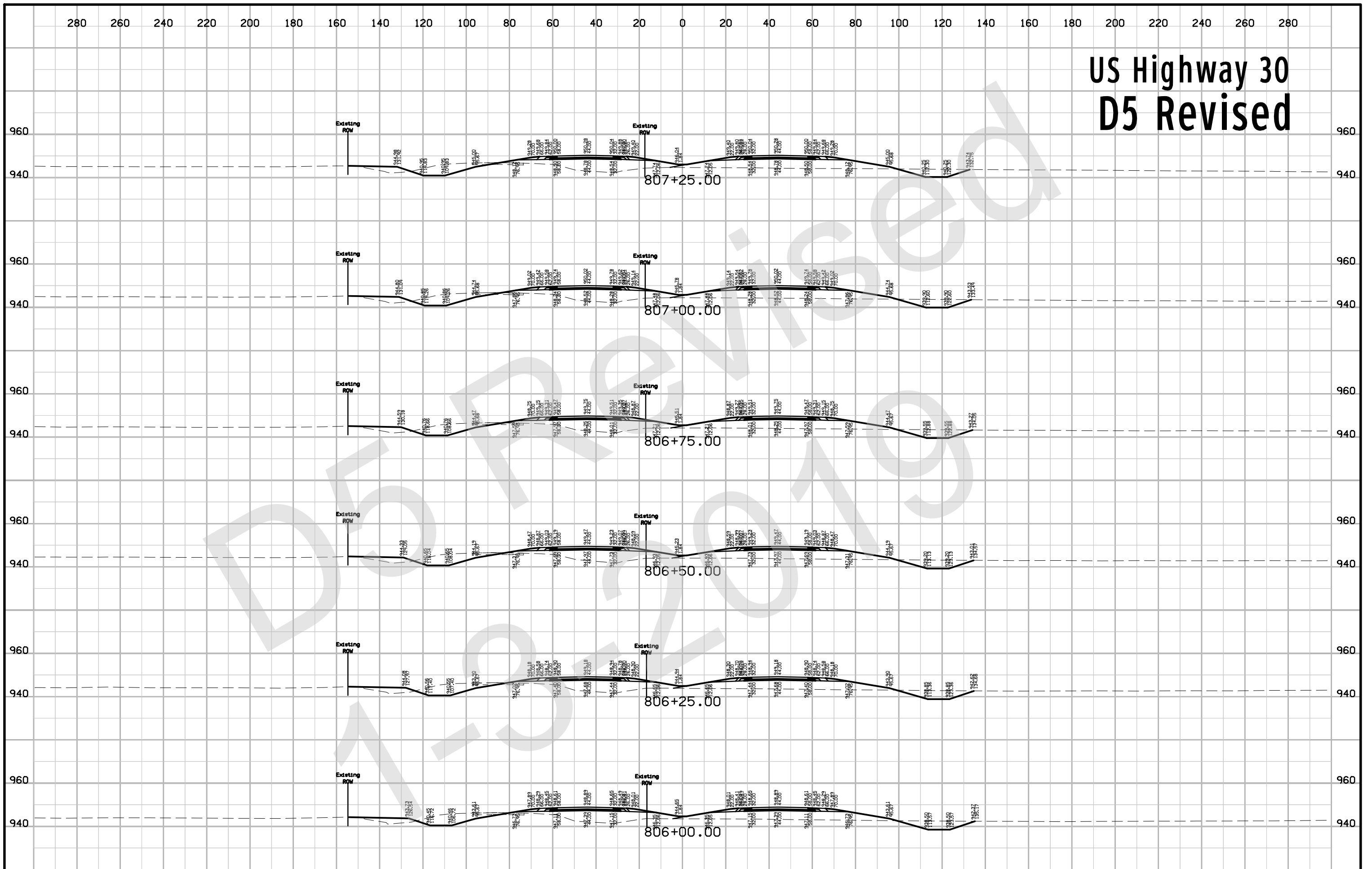
# US Highway 30 D5 Revised



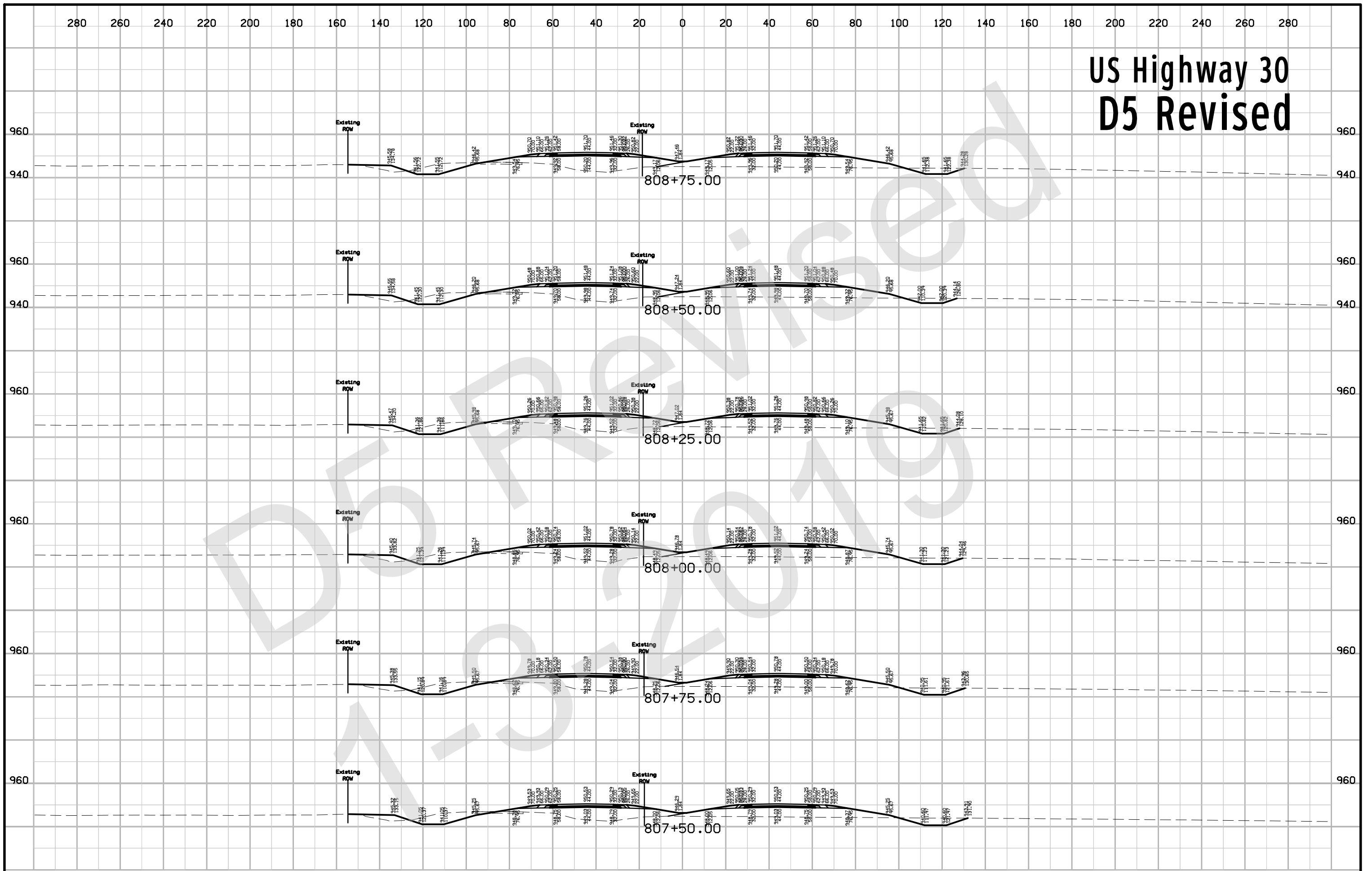
# US Highway 30 D5 Revised



# US Highway 30 D5 Revised

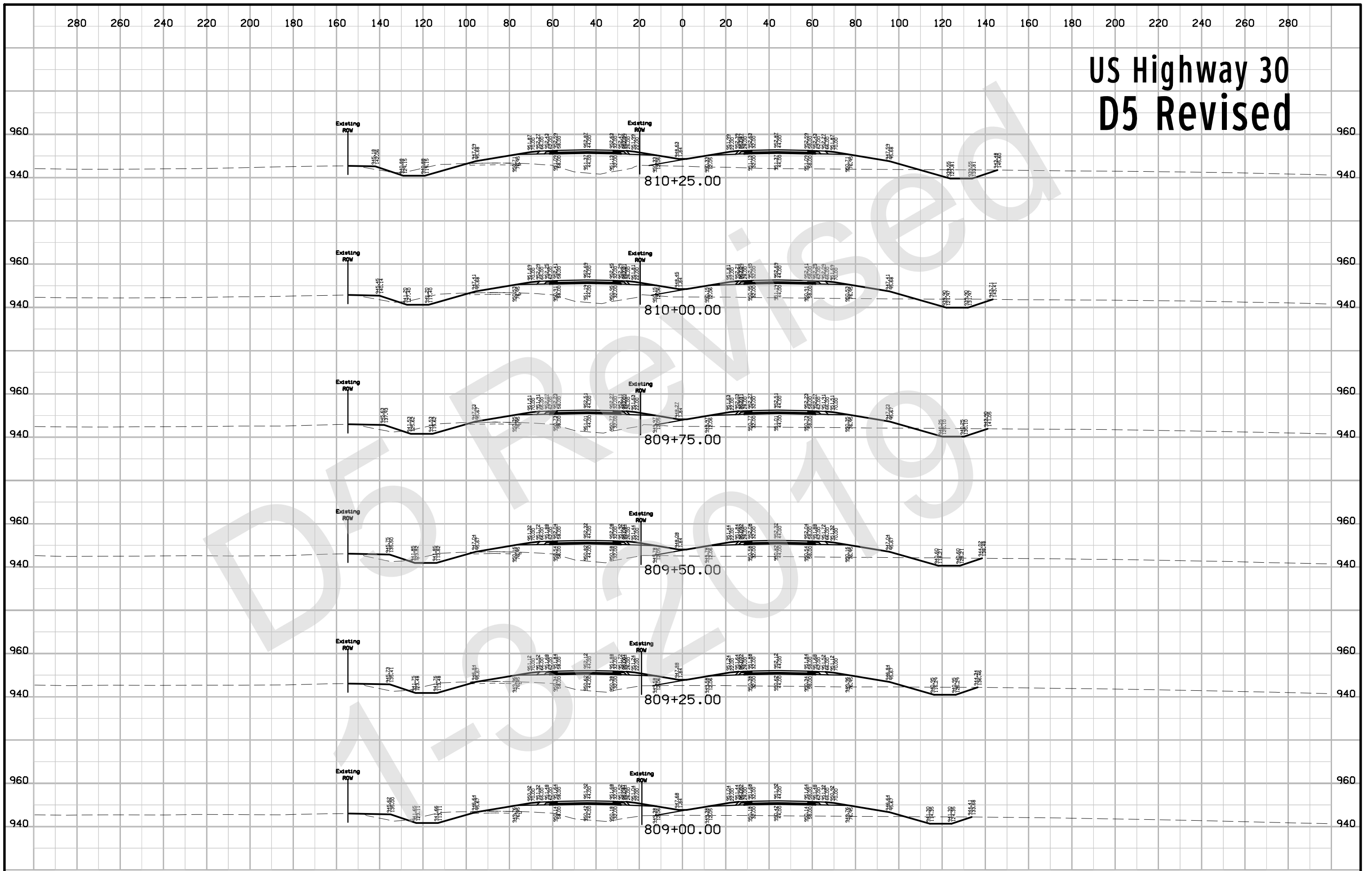


# US Highway 30 D5 Revised

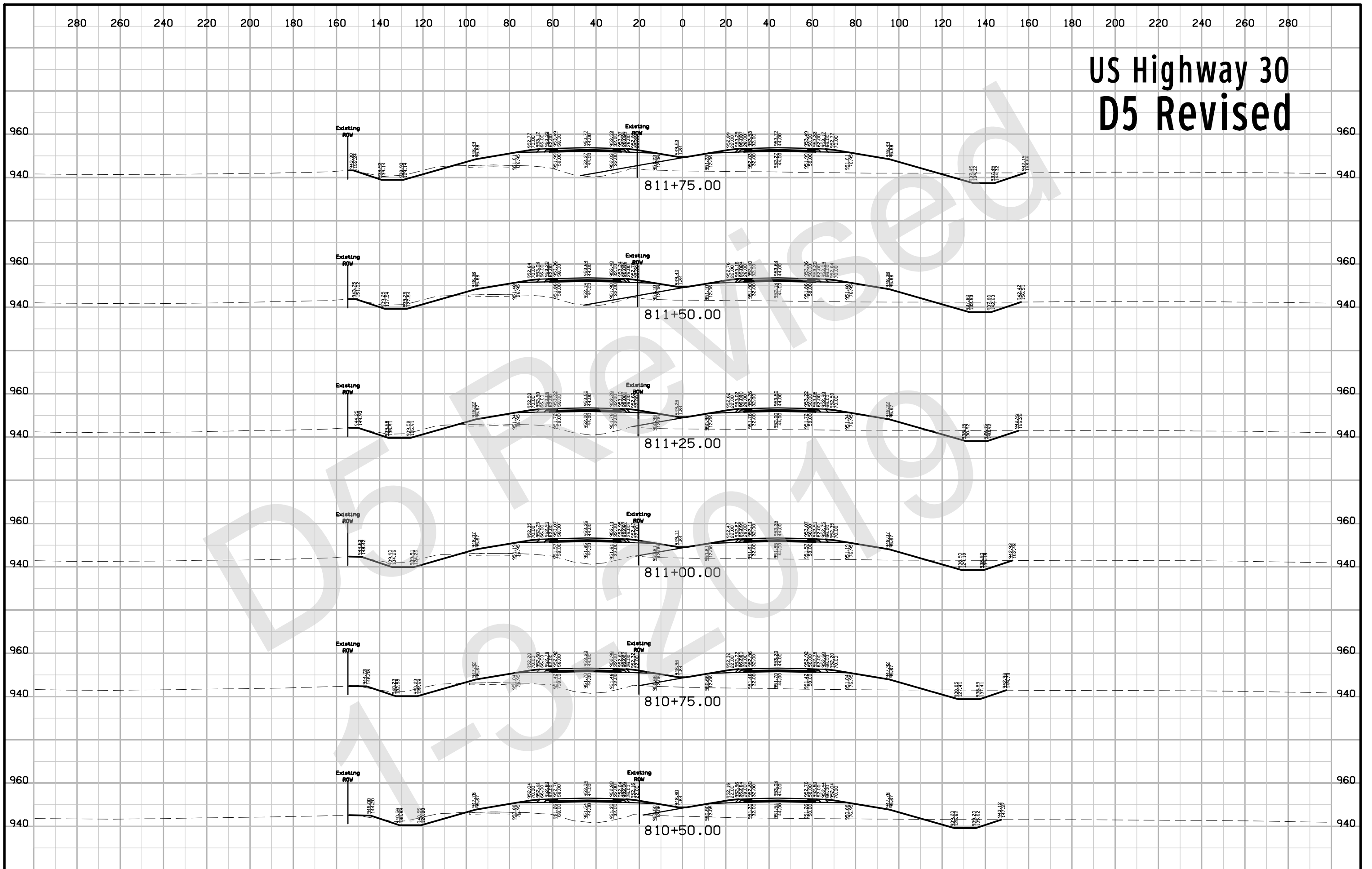




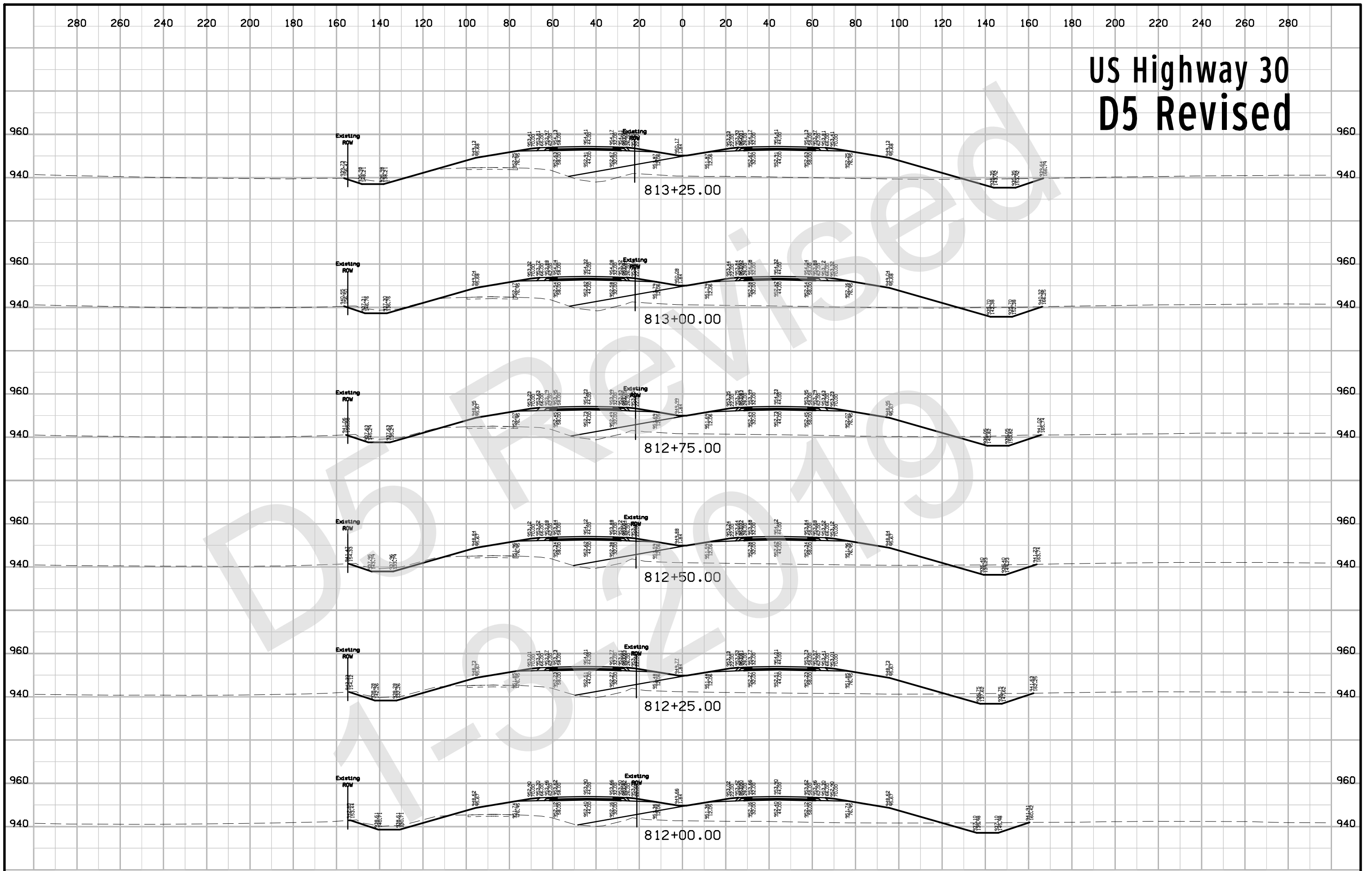
# US Highway 30 D5 Revised



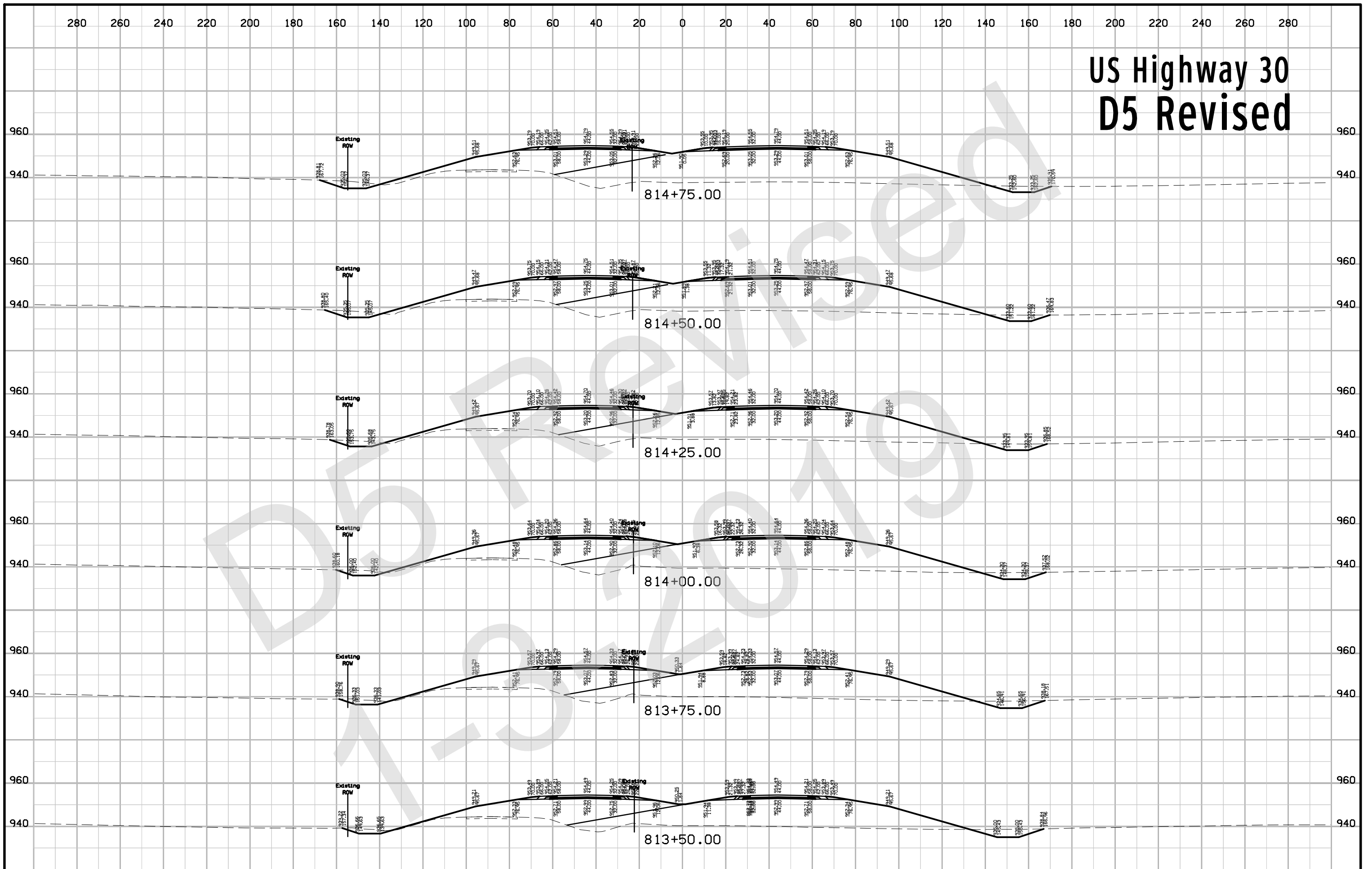
# US Highway 30 D5 Revised



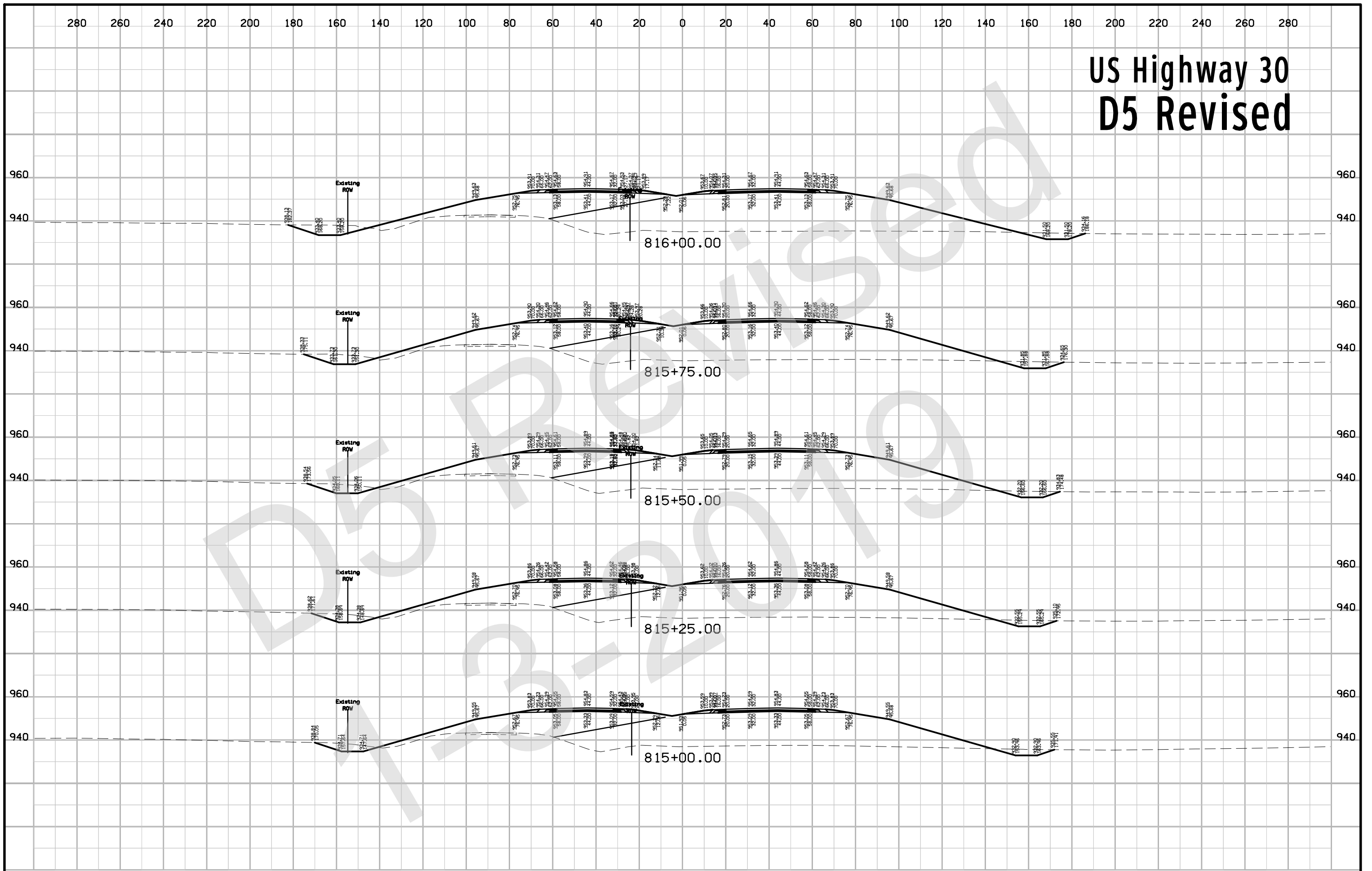
# US Highway 30 D5 Revised



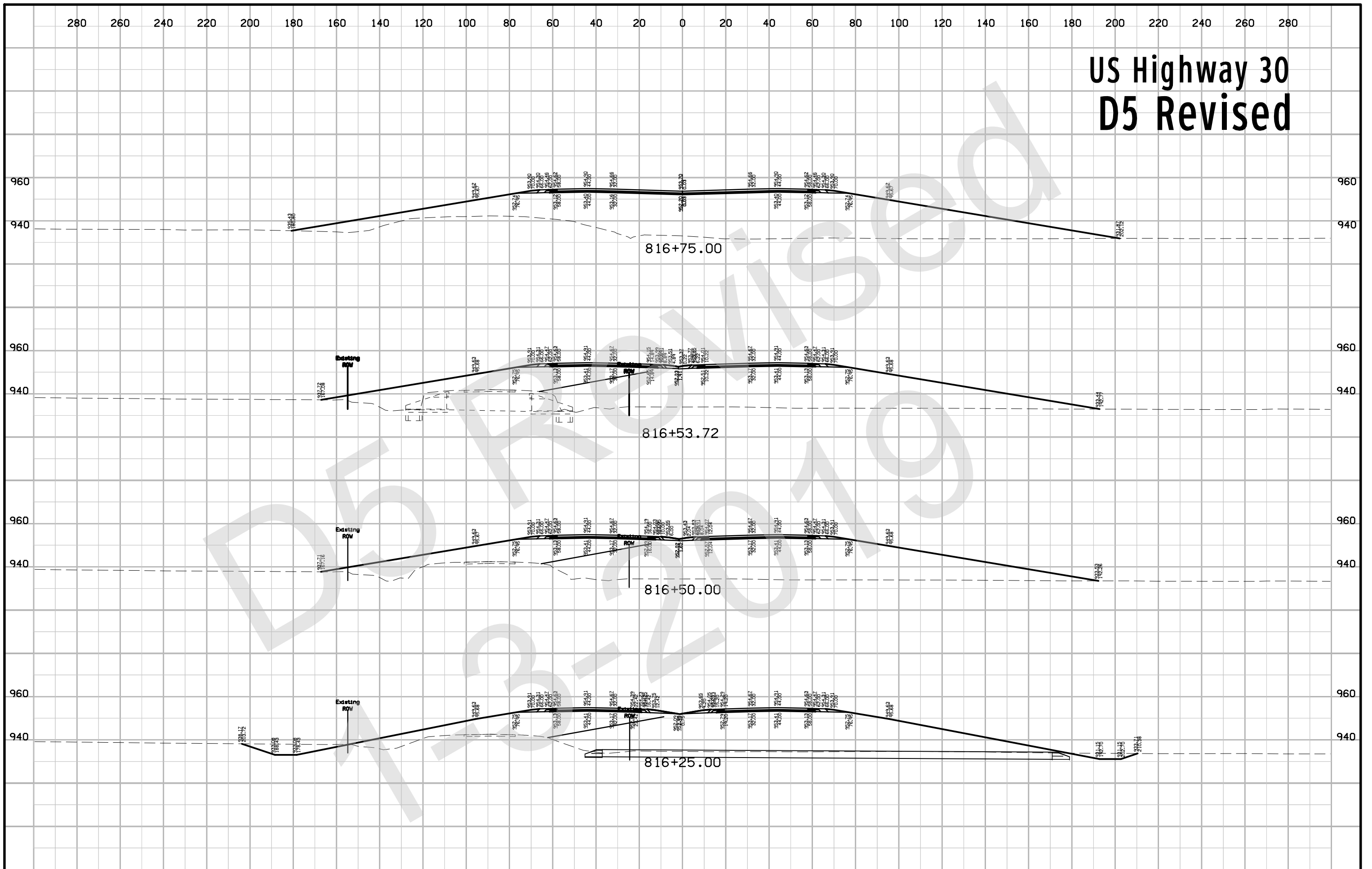
# US Highway 30 D5 Revised



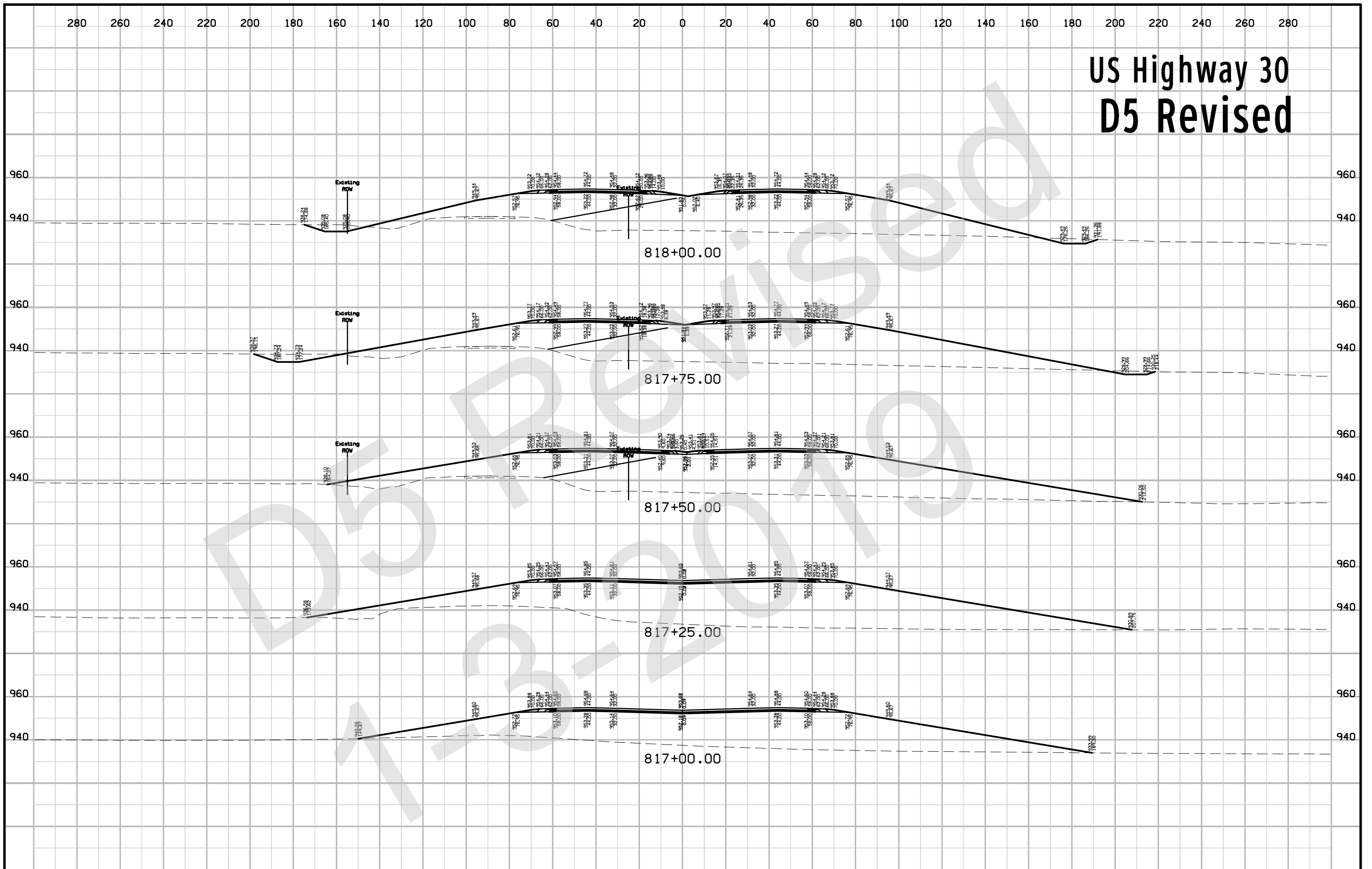
# US Highway 30 D5 Revised



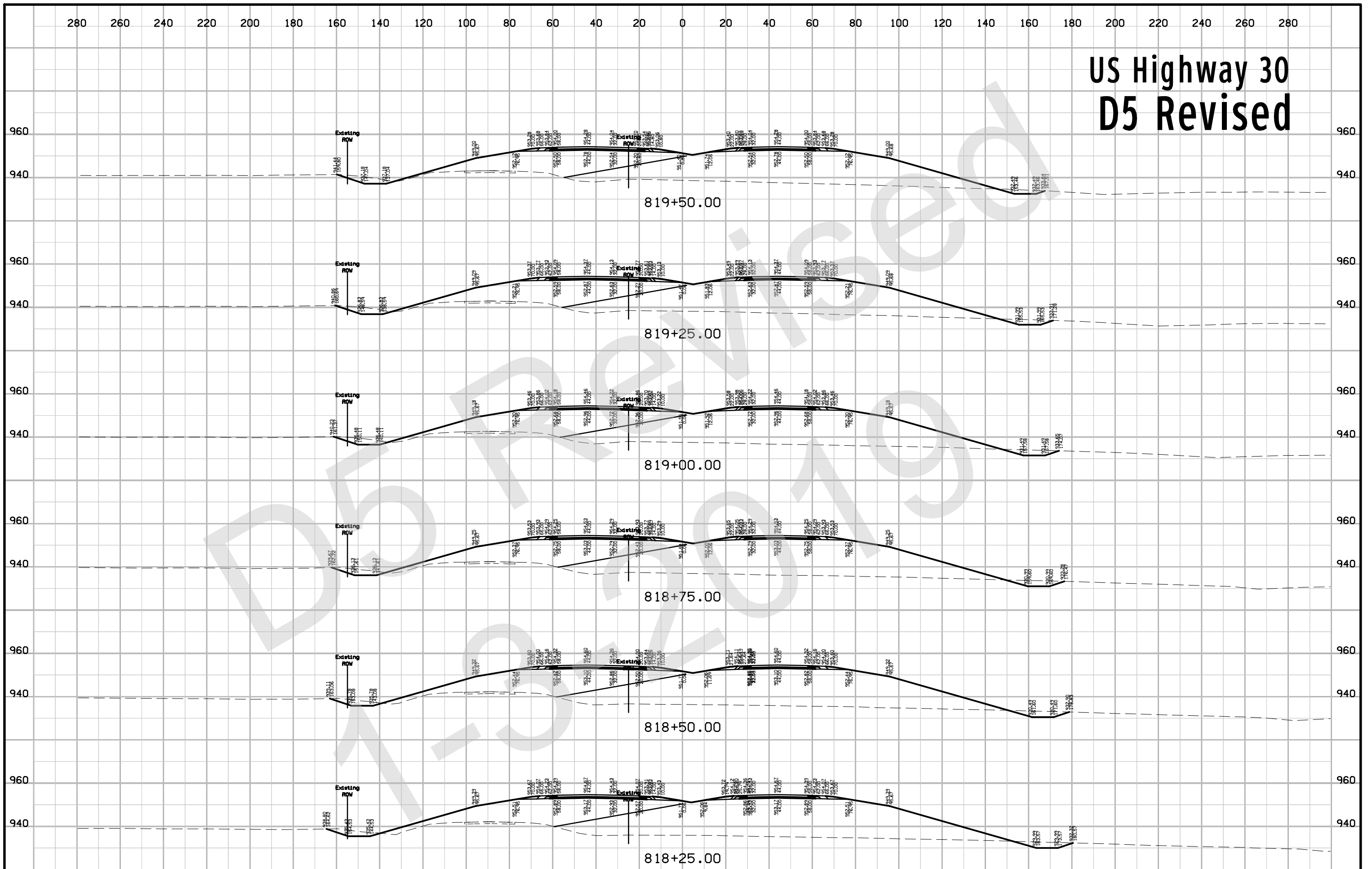
# US Highway 30 D5 Revised



# US Highway 30 D5 Revised

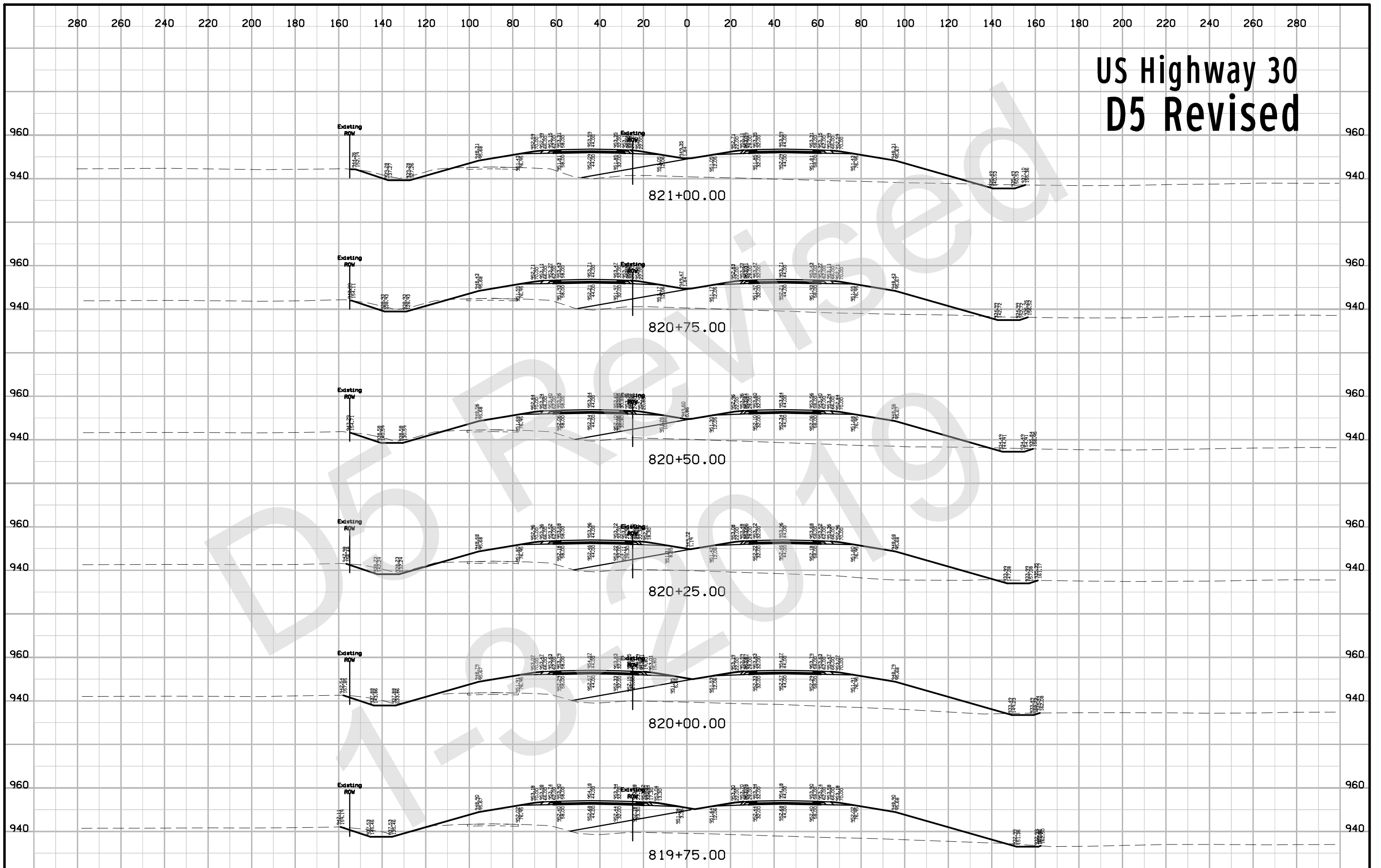


# US Highway 30 D5 Revised

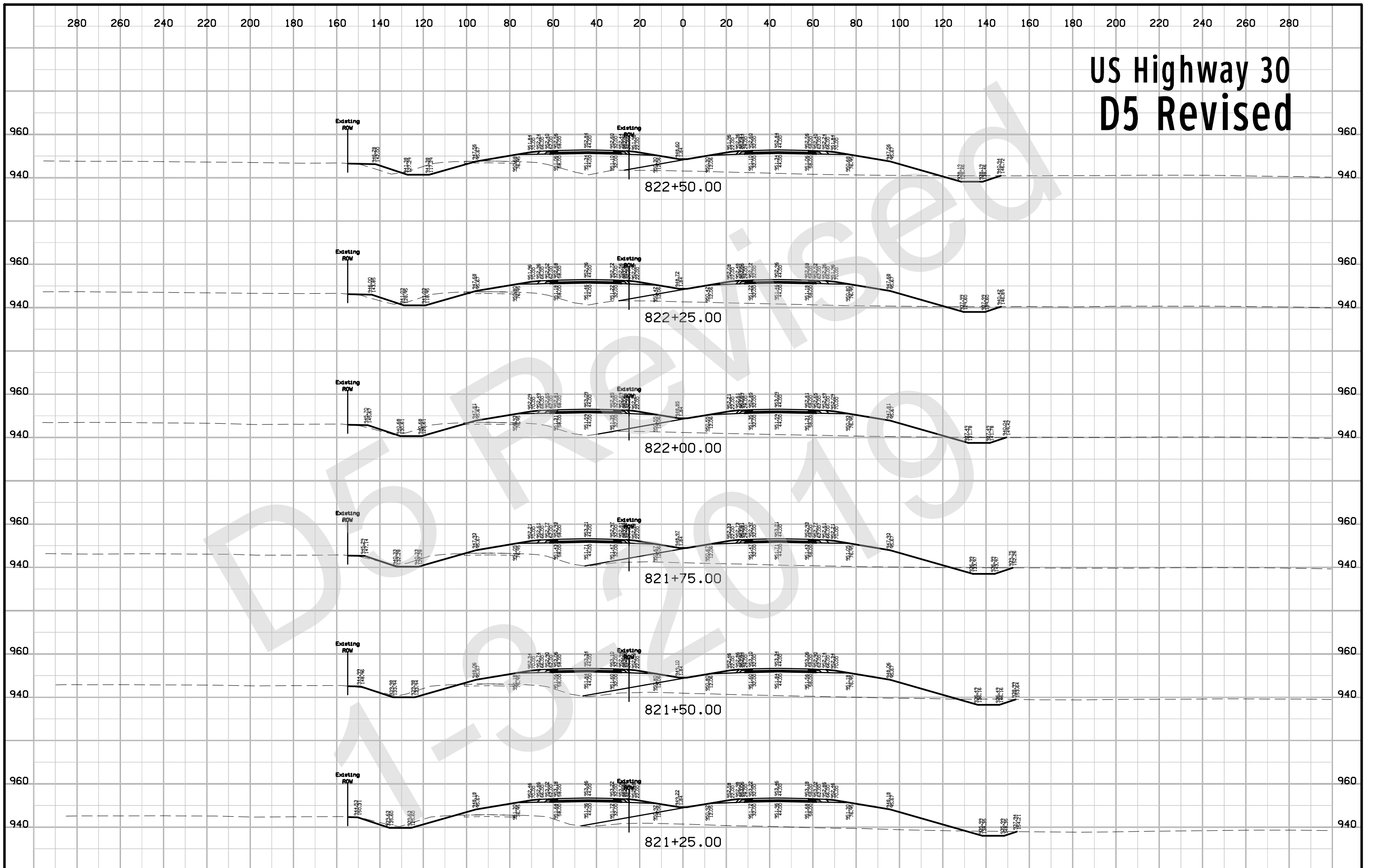




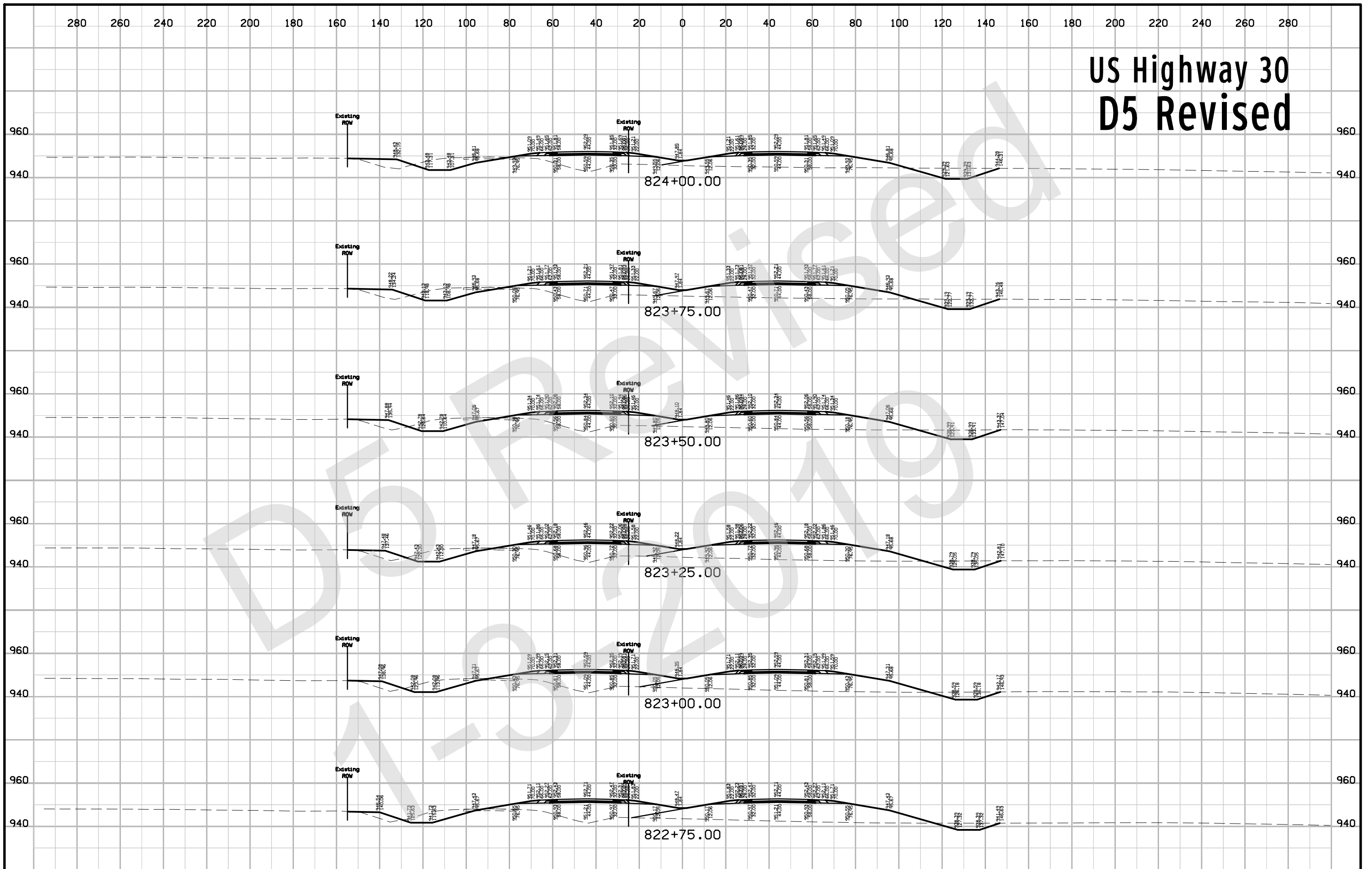
# US Highway 30 D5 Revised



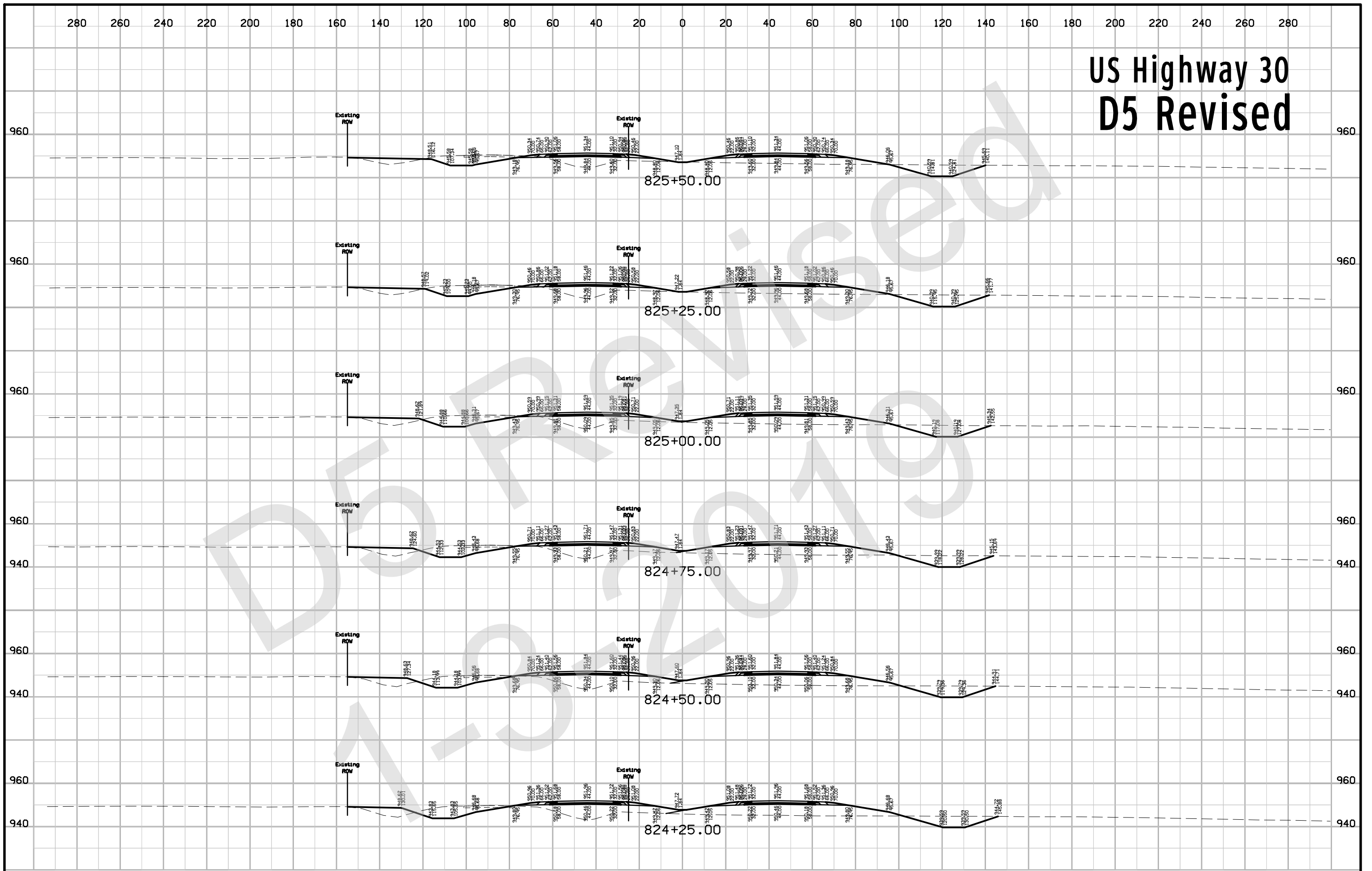
# US Highway 30 D5 Revised



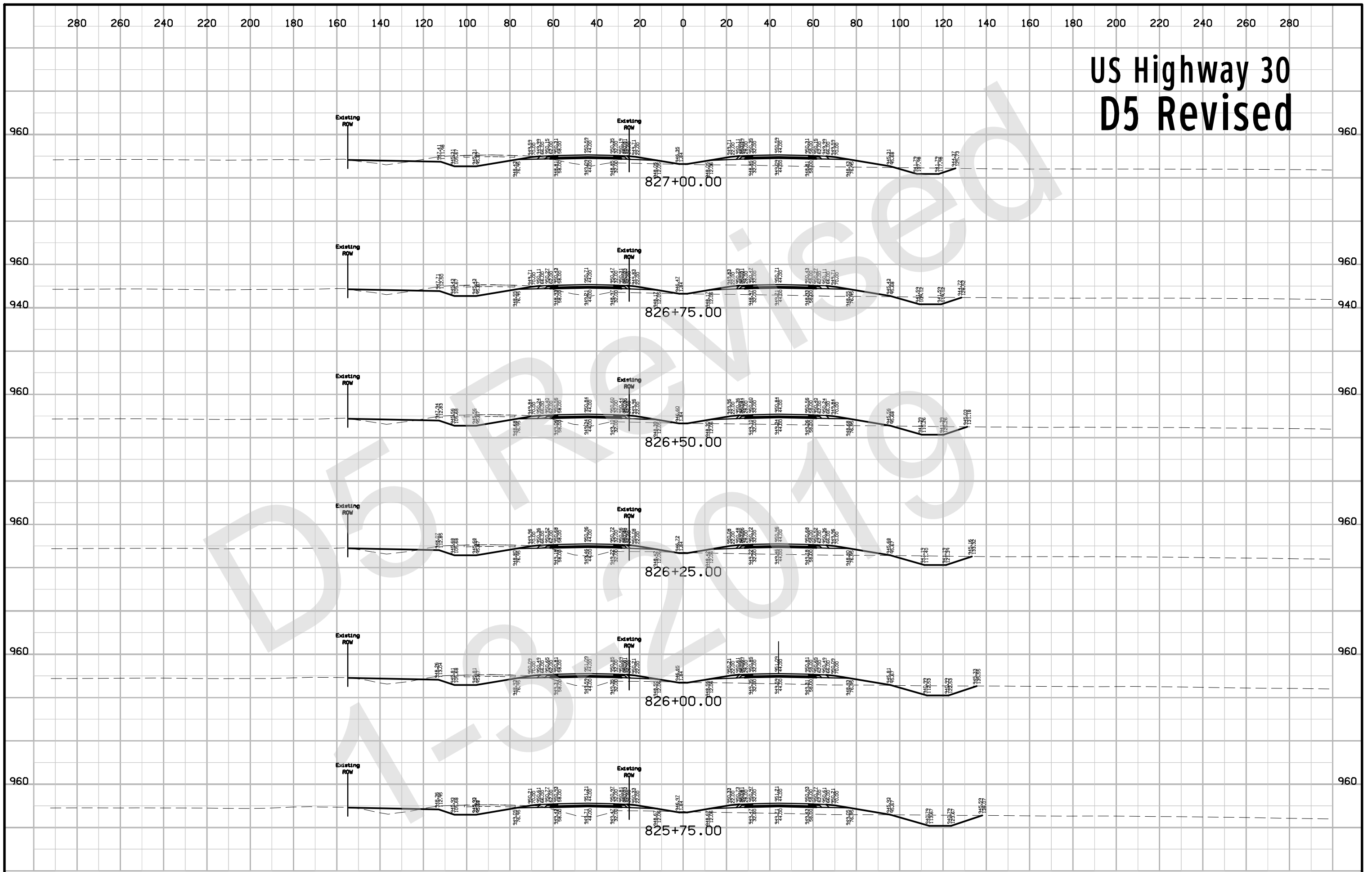
# US Highway 30 D5 Revised



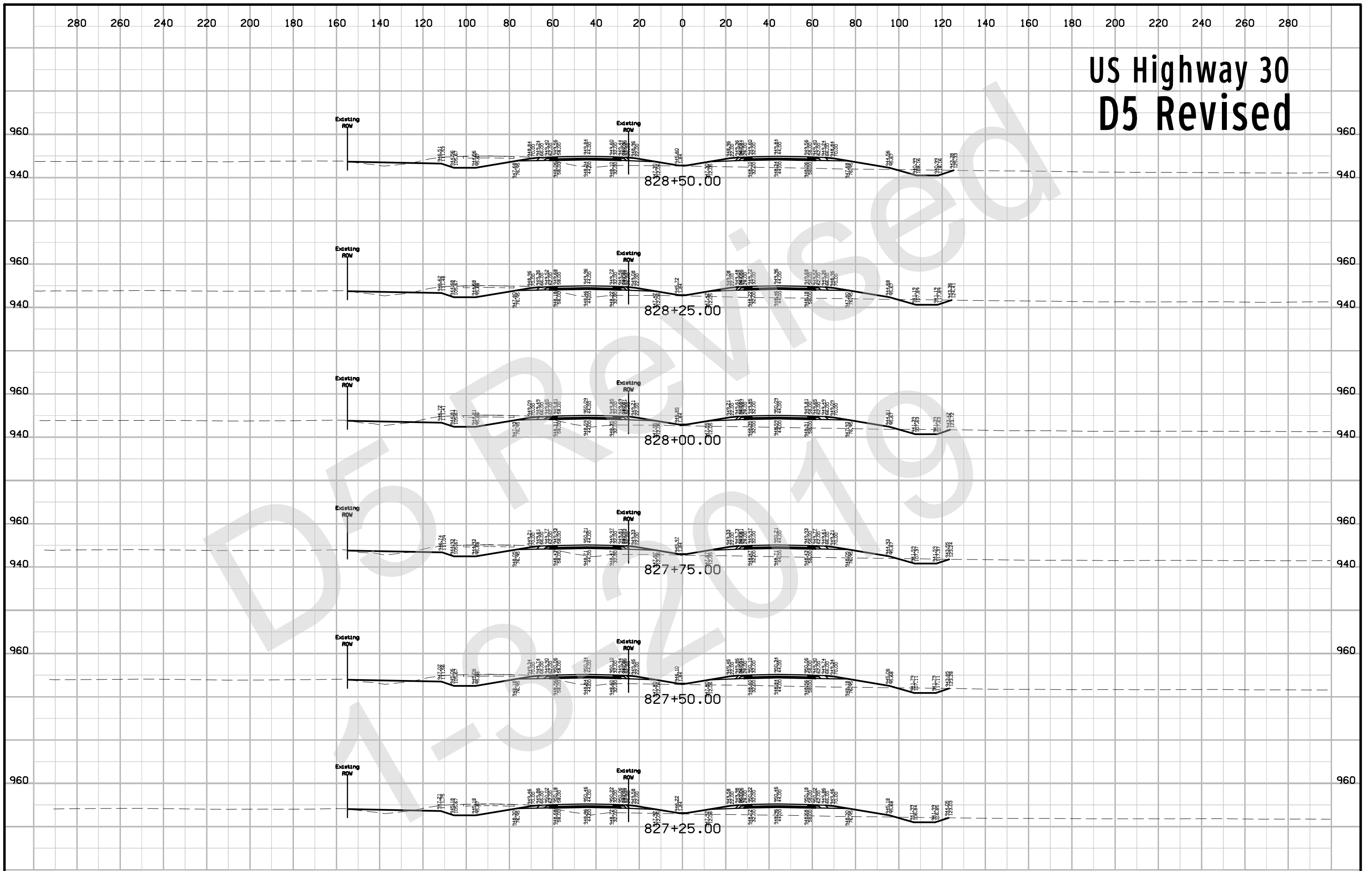
# US Highway 30 D5 Revised



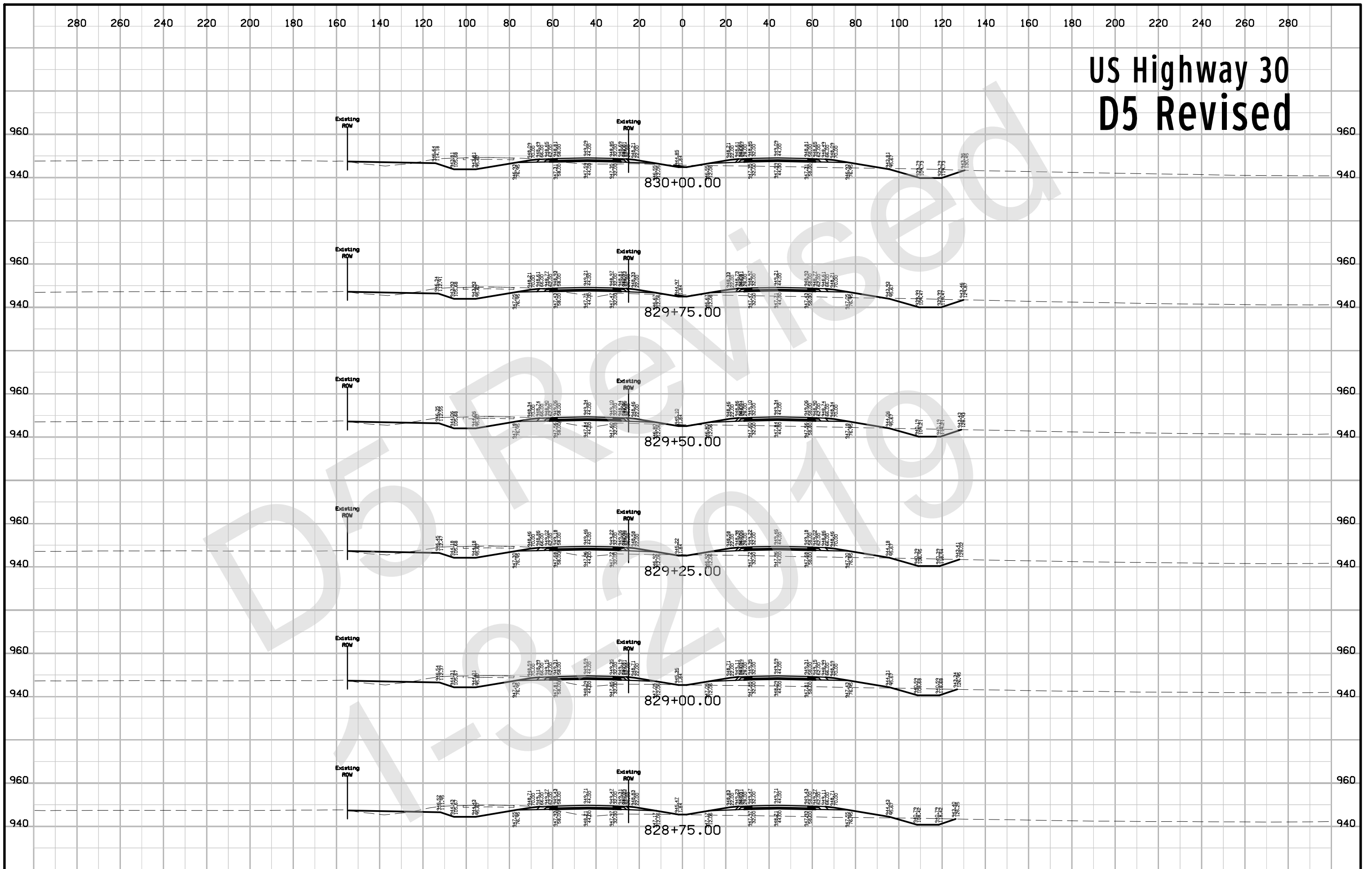
# US Highway 30 D5 Revised



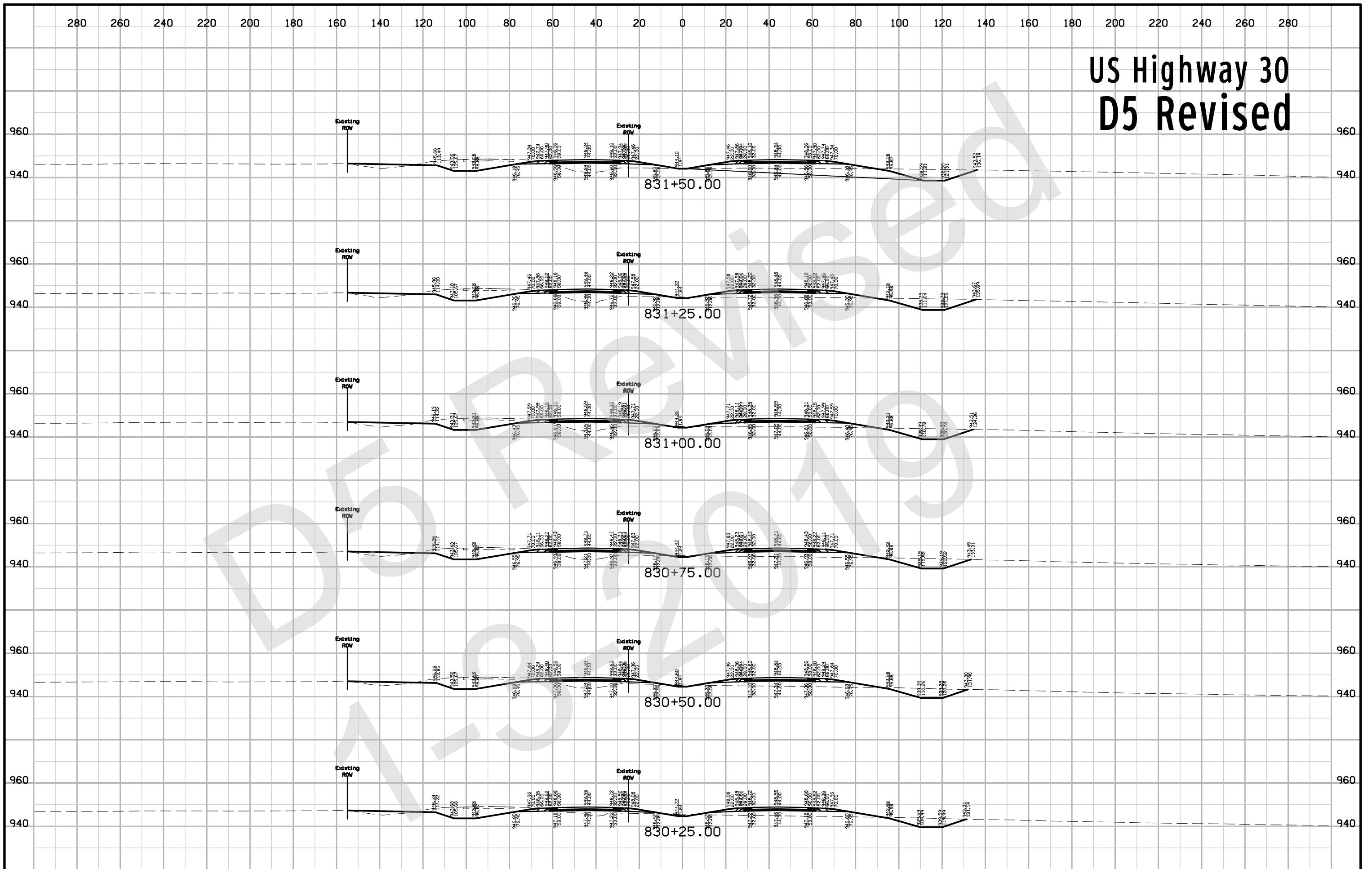
# US Highway 30 D5 Revised



# US Highway 30 D5 Revised



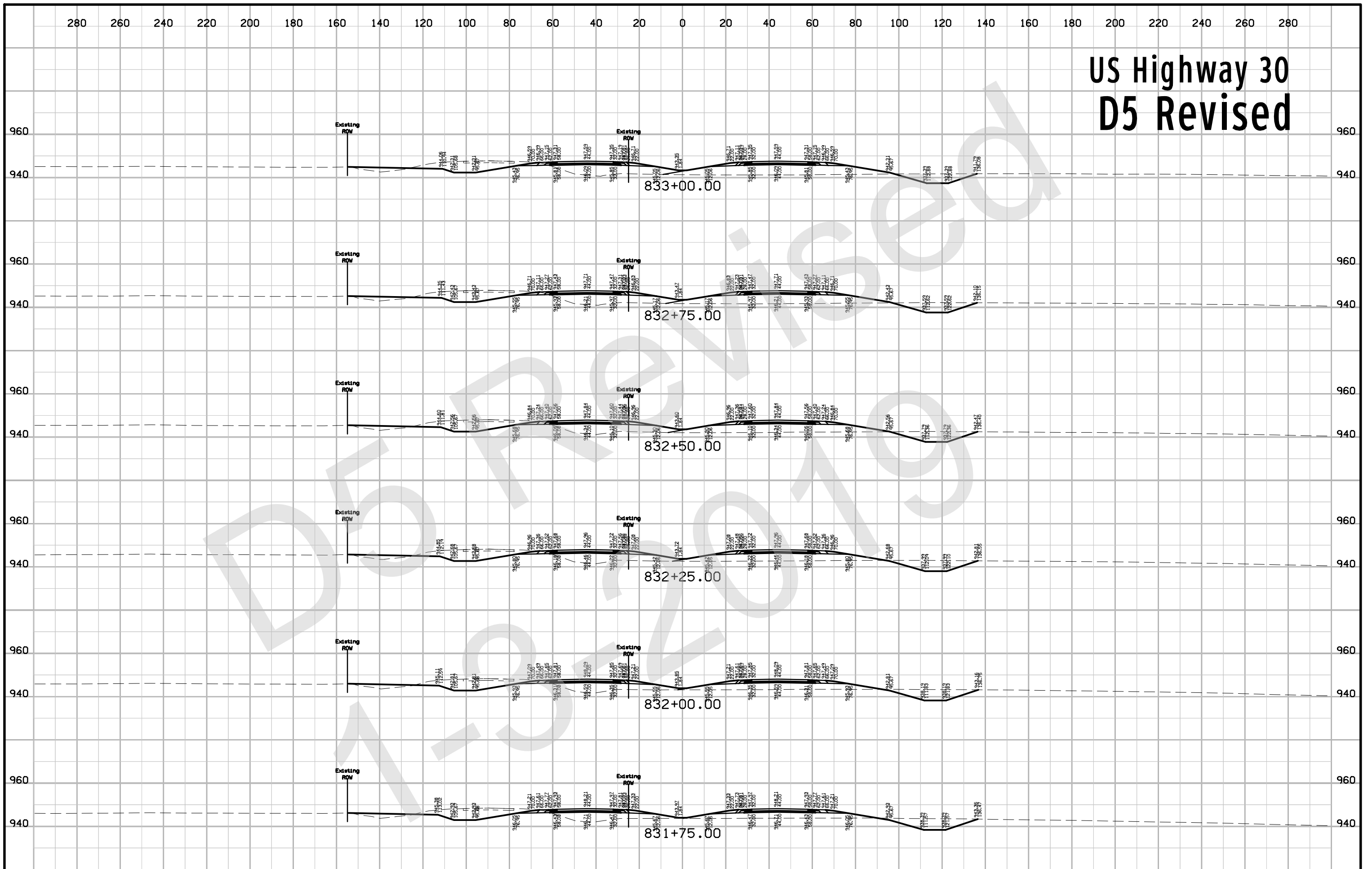
# US Highway 30 D5 Revised



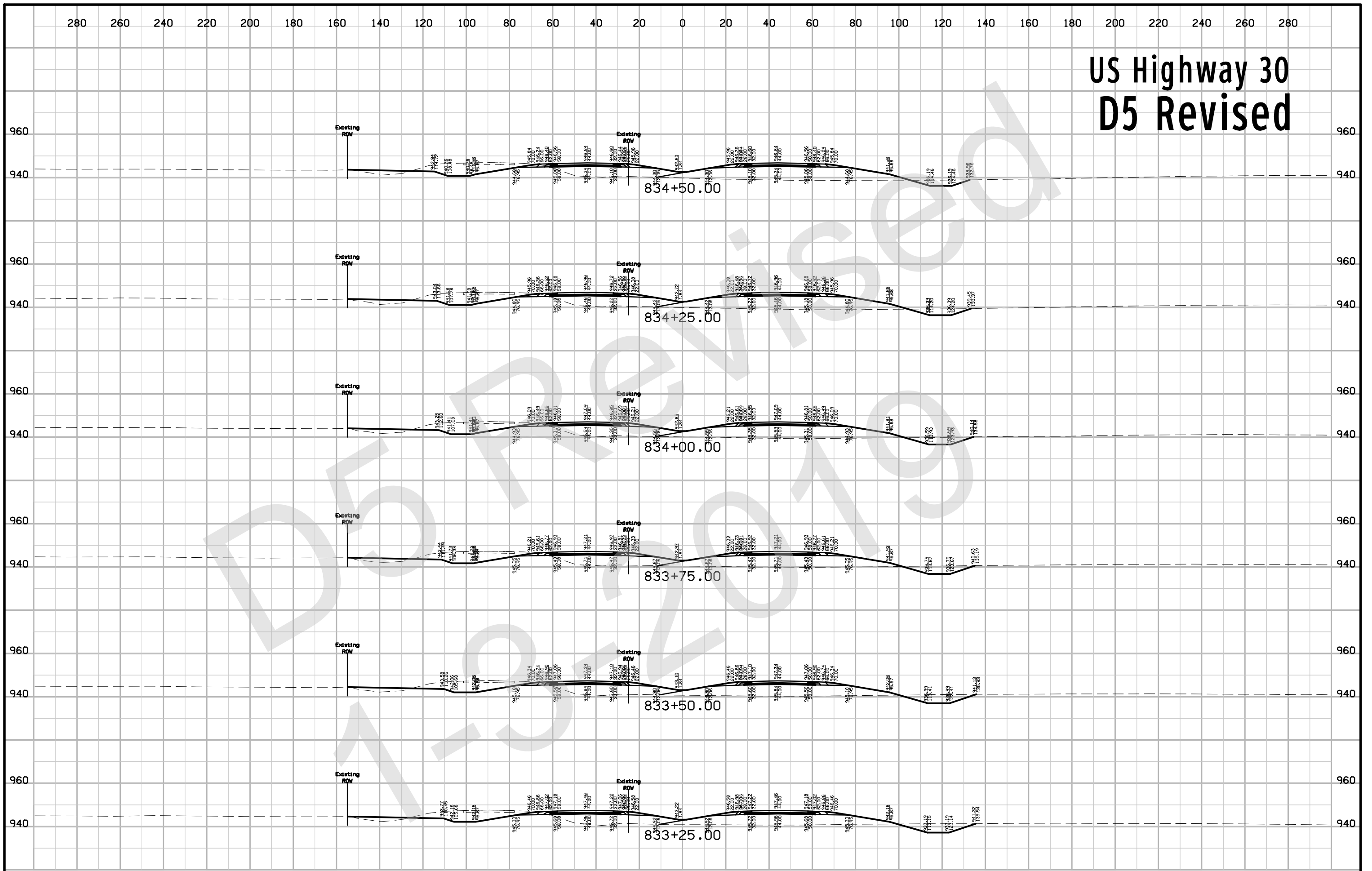
FILE NO.	ENGLISH	DESIGN TEAM	<b>Flattery\Bell</b>	BENTON COUNTY	PROJECT NUMBER	<b>NHS-030-6(87)--19-06</b>	SHEET NUMBER	<b>W. 90</b>
----------	---------	-------------	----------------------	---------------	----------------	-----------------------------	--------------	--------------



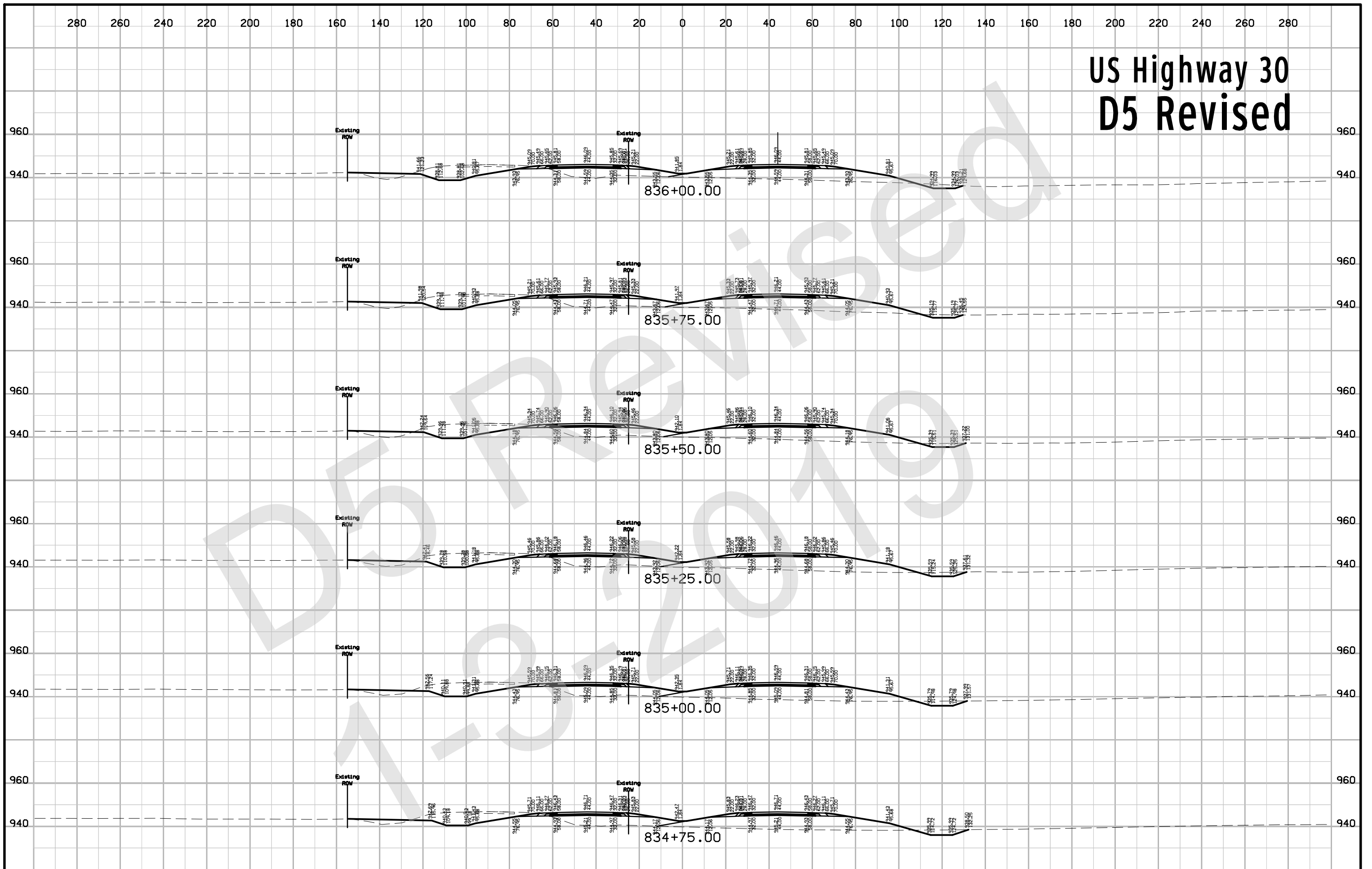
# US Highway 30 D5 Revised



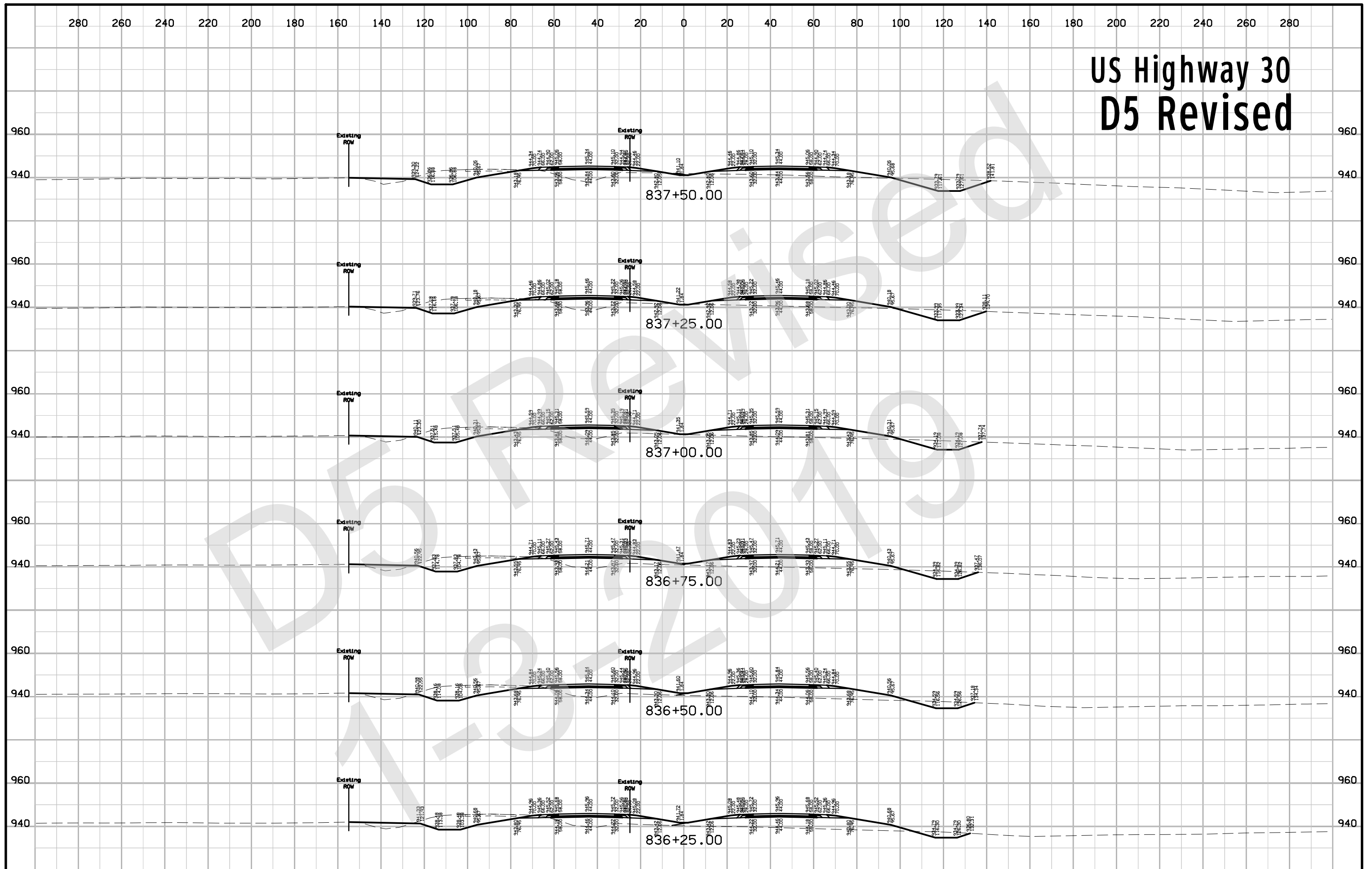
# US Highway 30 D5 Revised



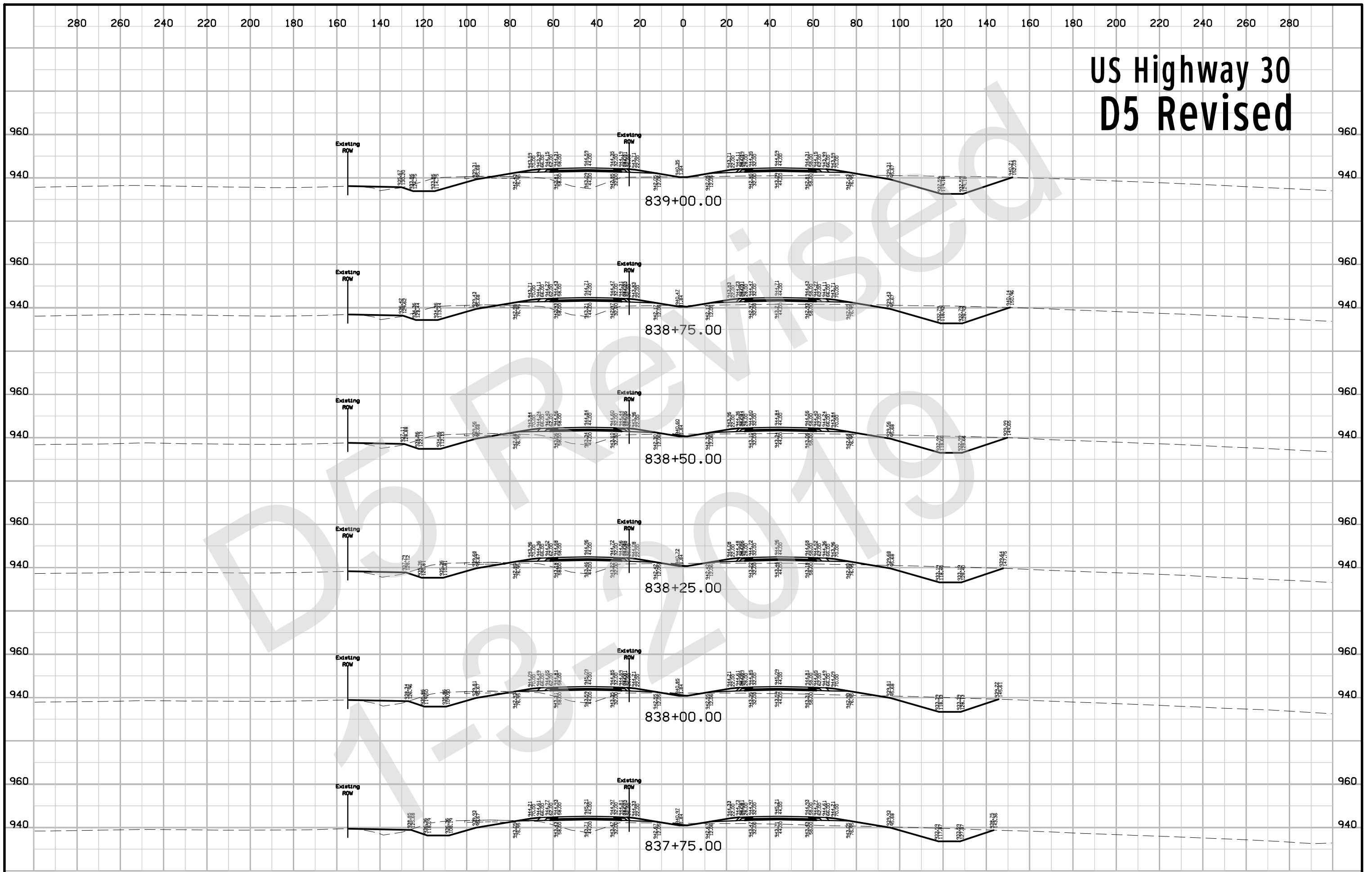
# US Highway 30 D5 Revised



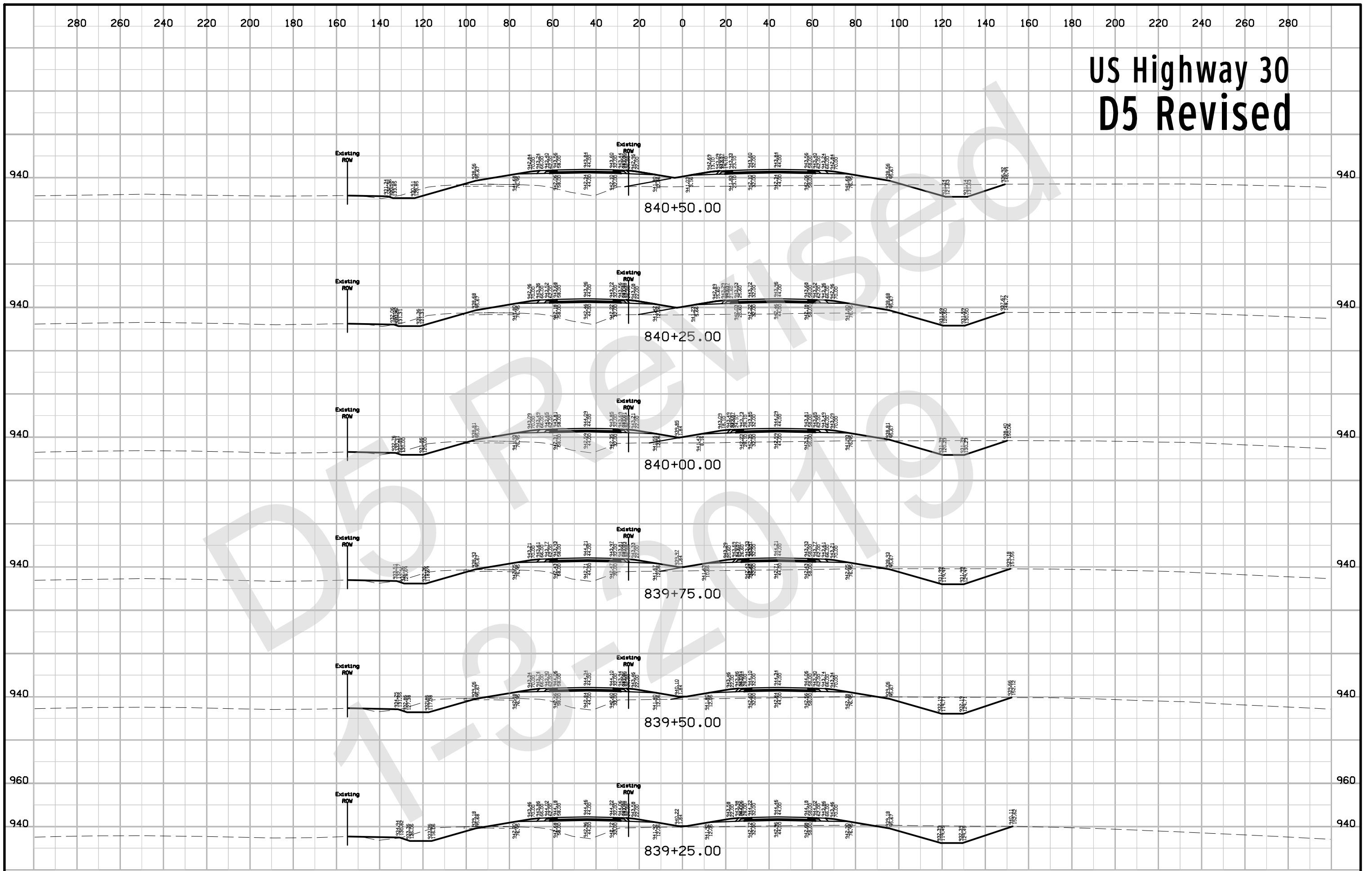
# US Highway 30 D5 Revised



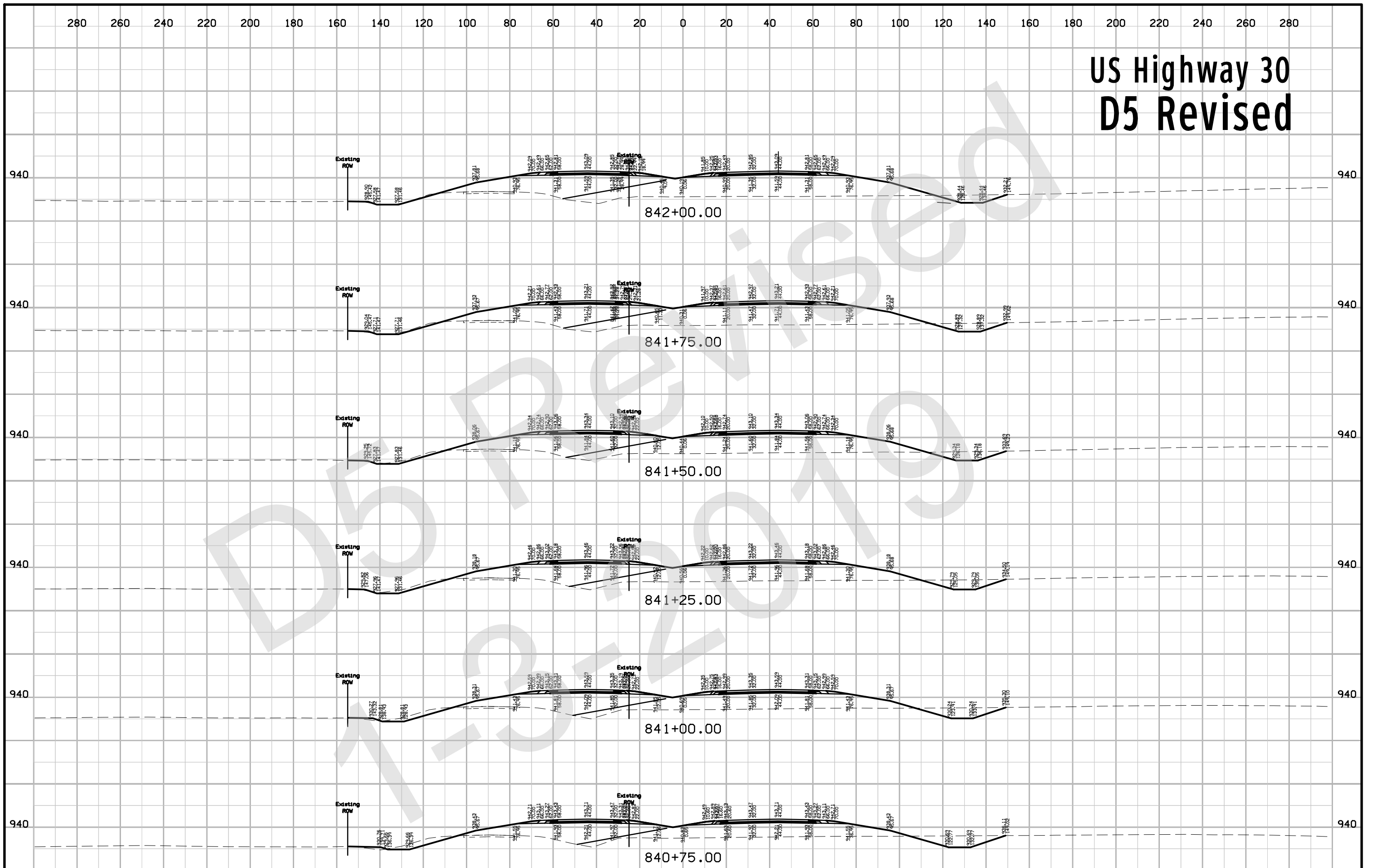
# US Highway 30 D5 Revised



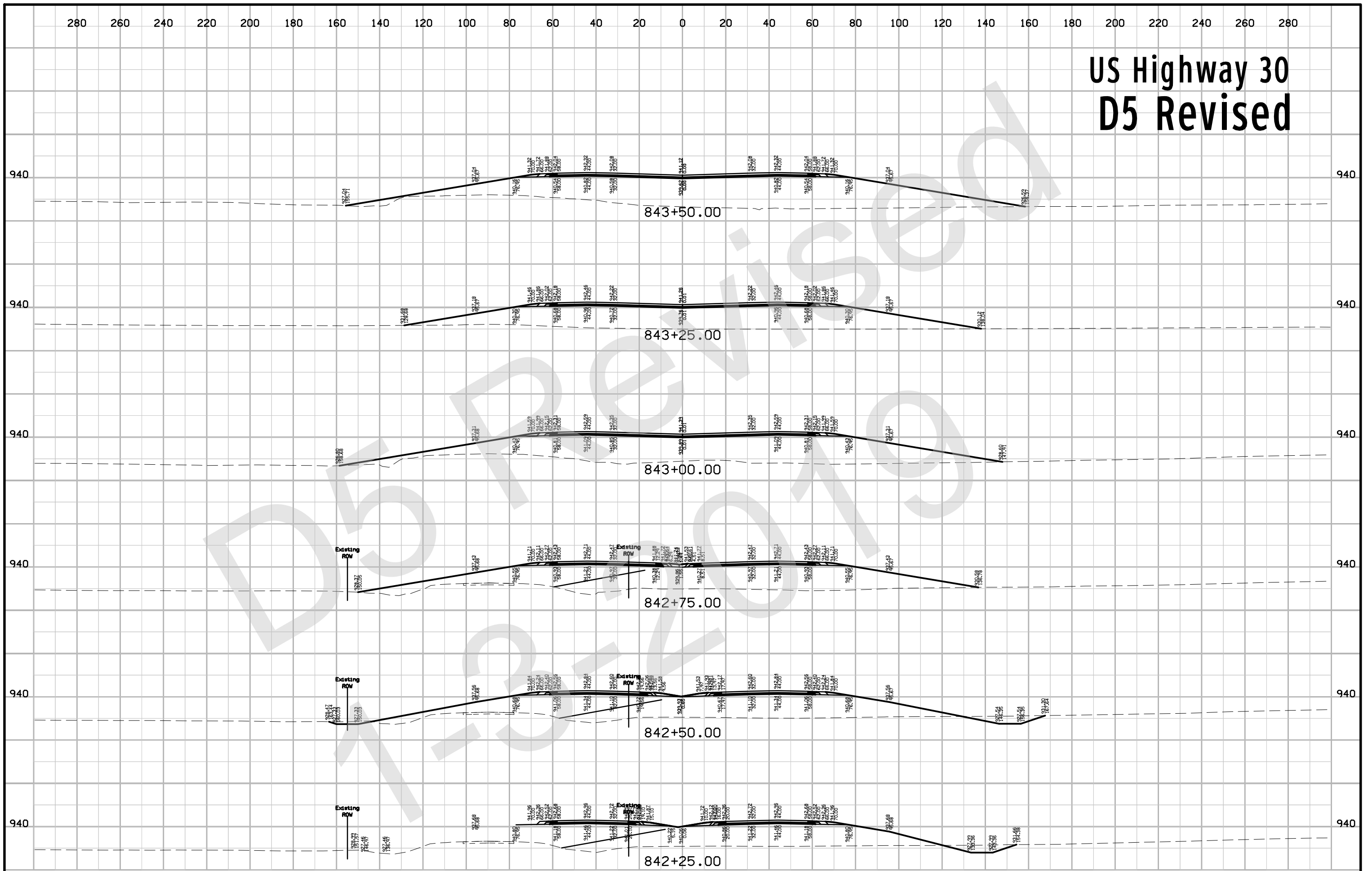
# US Highway 30 D5 Revised



# US Highway 30 D5 Revised

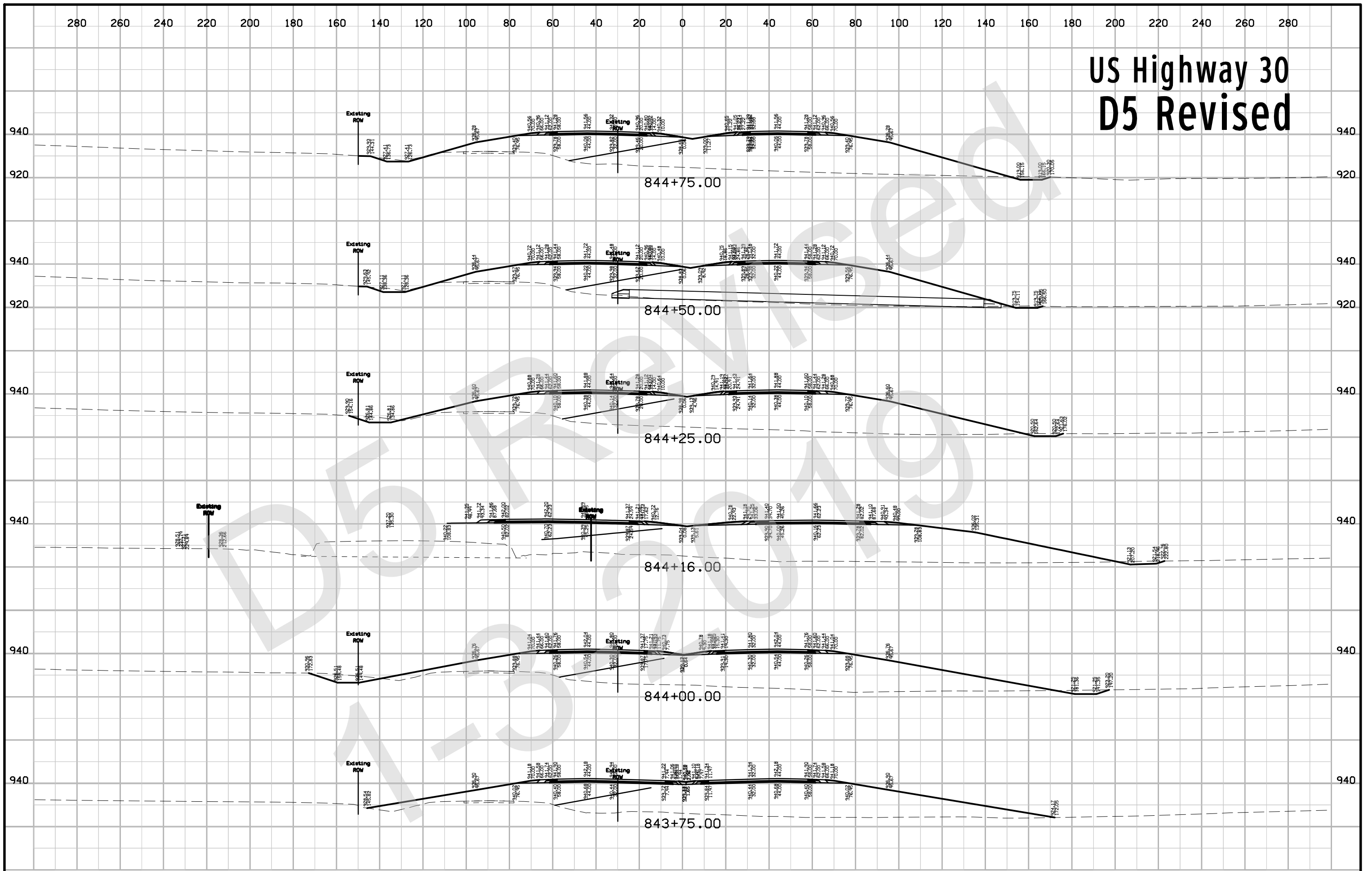


# US Highway 30 D5 Revised

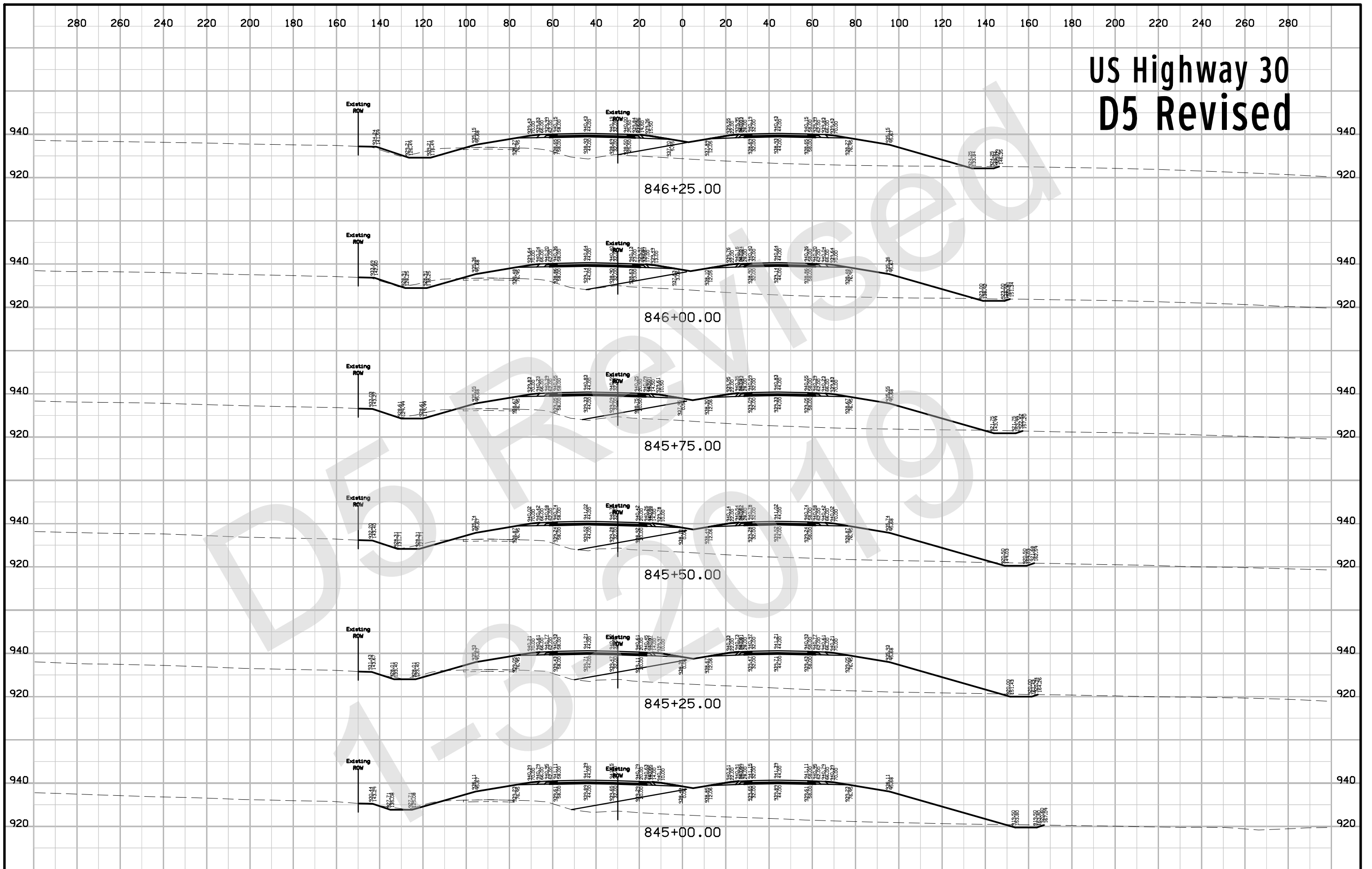




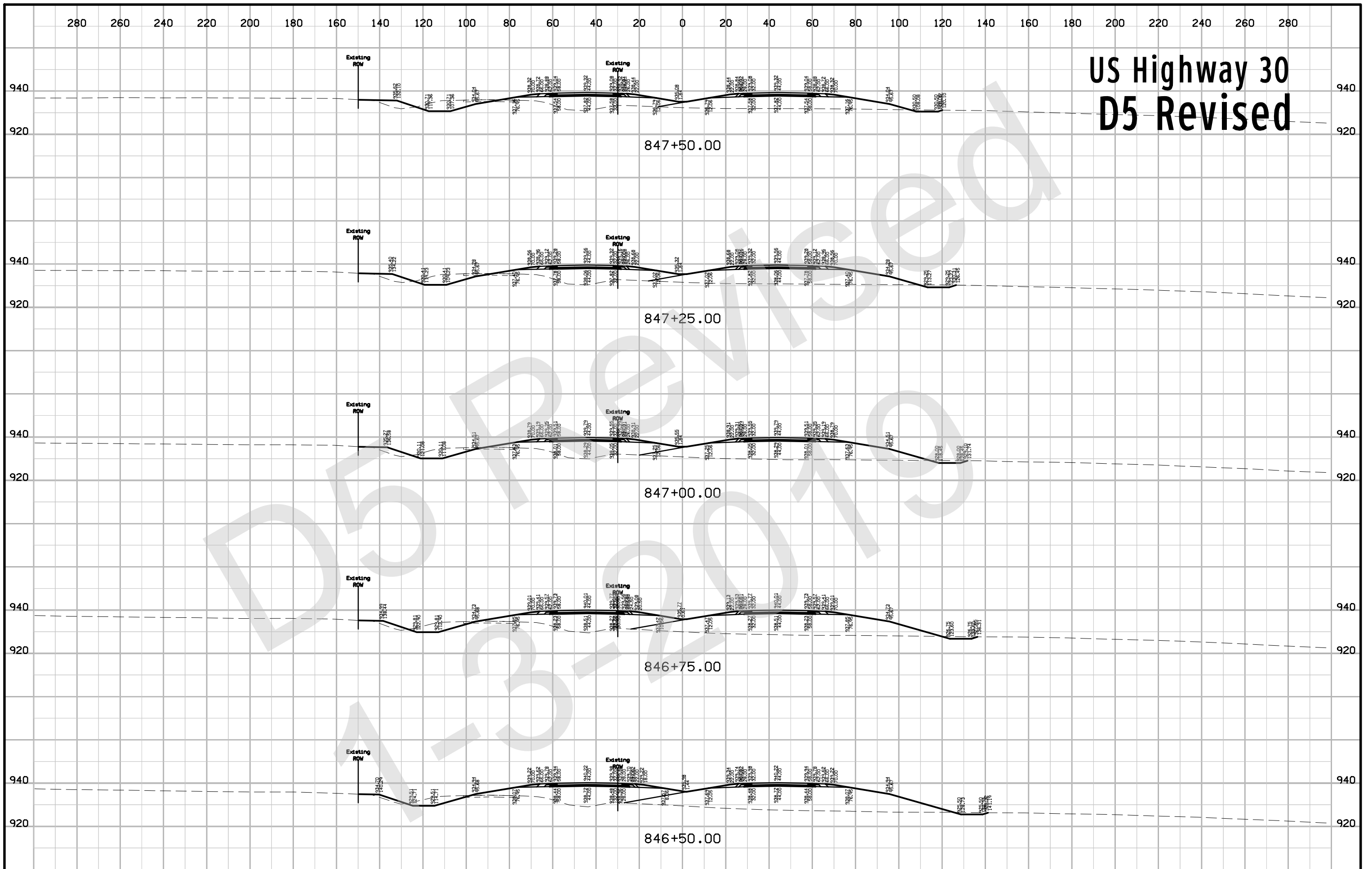
# US Highway 30 D5 Revised



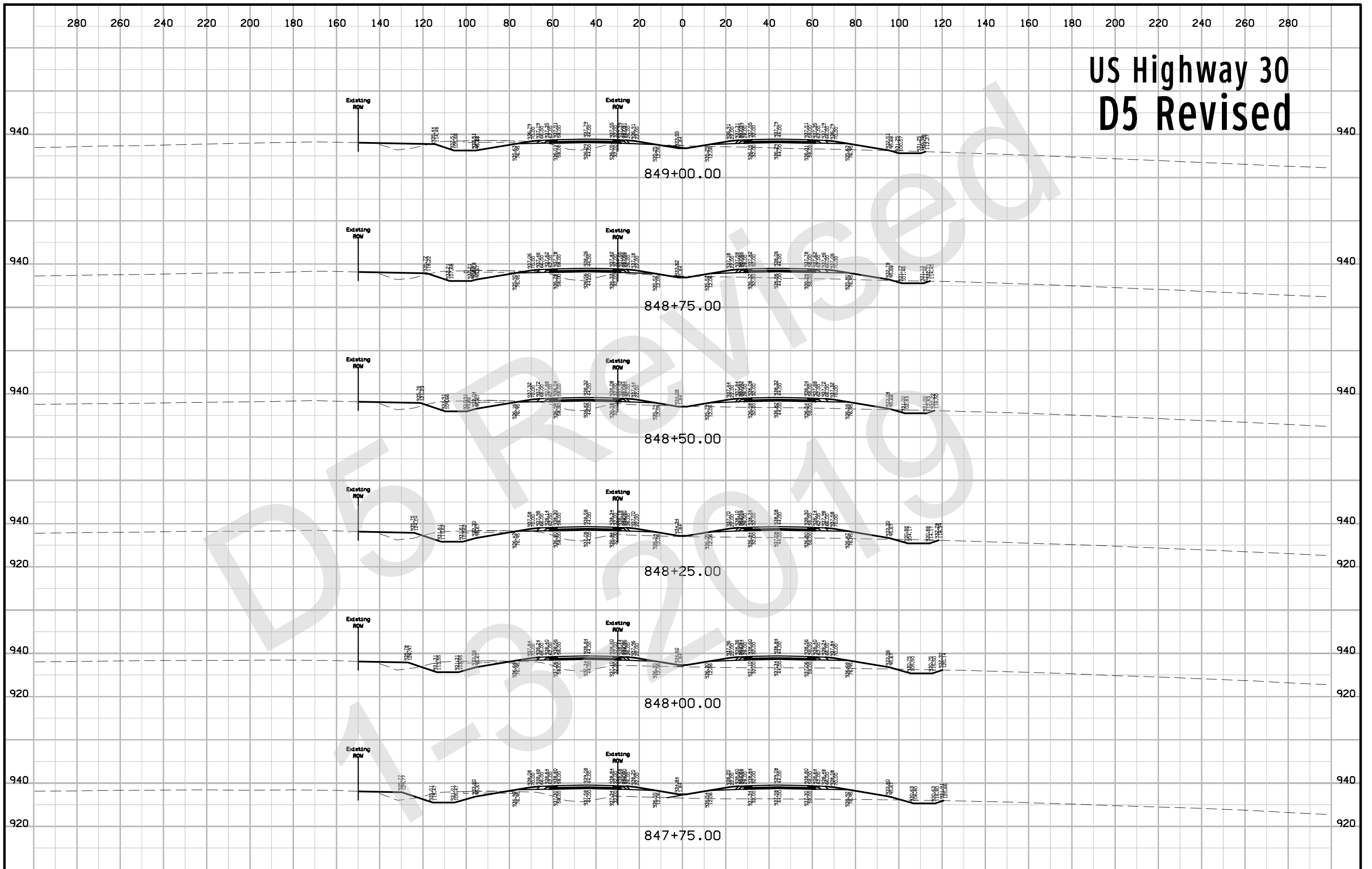
# US Highway 30 D5 Revised



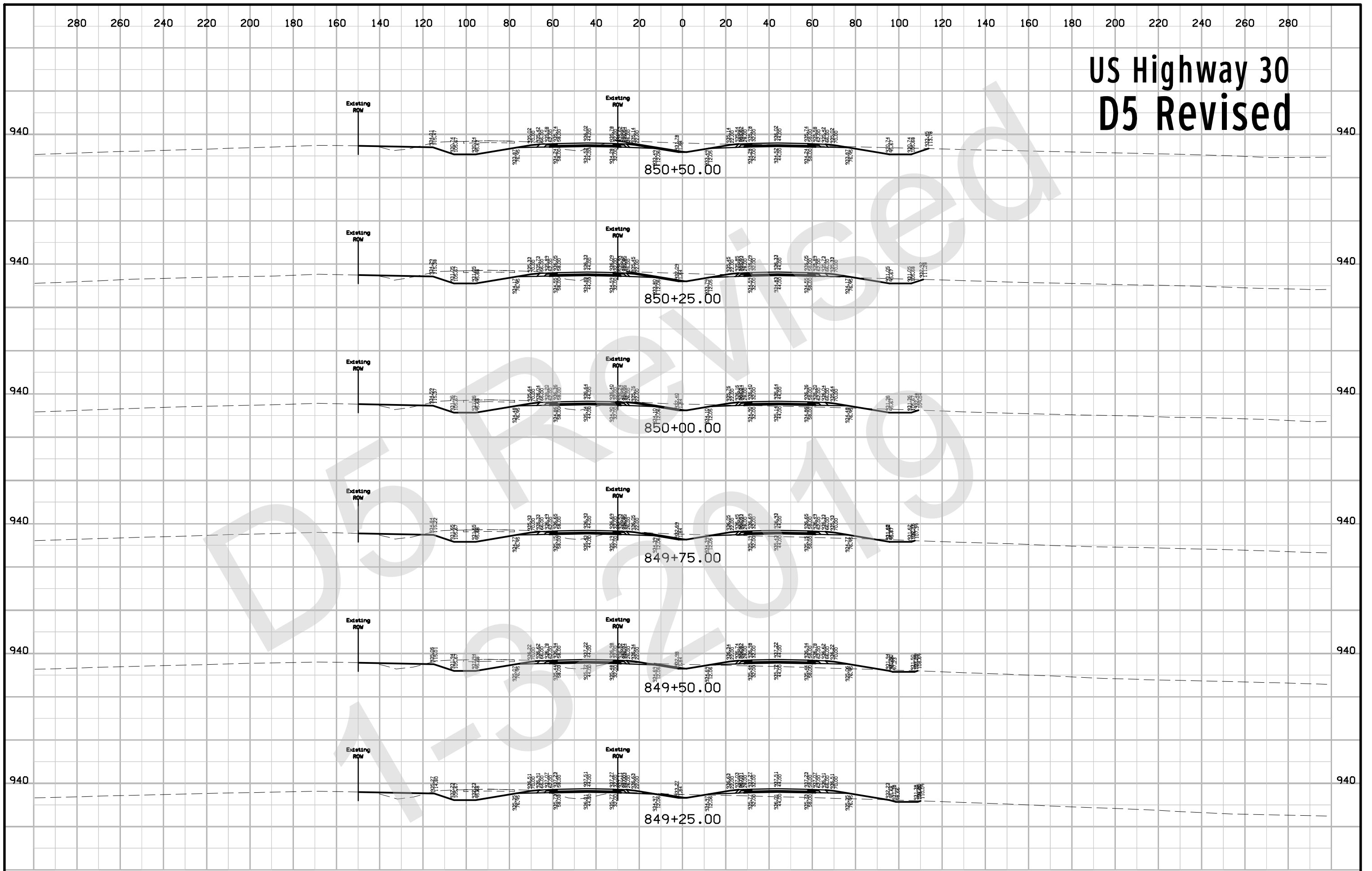
# US Highway 30 D5 Revised



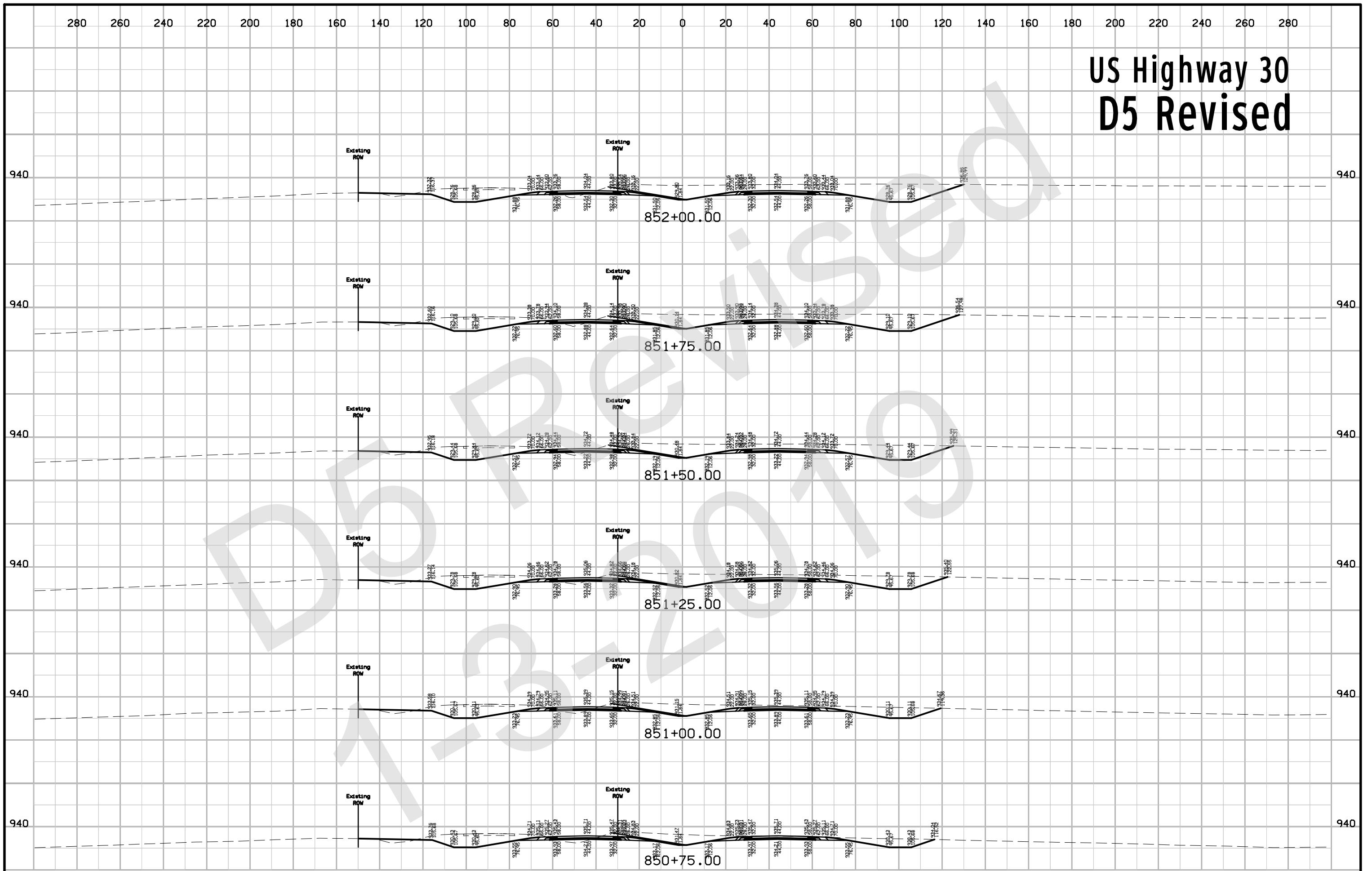
# US Highway 30 D5 Revised



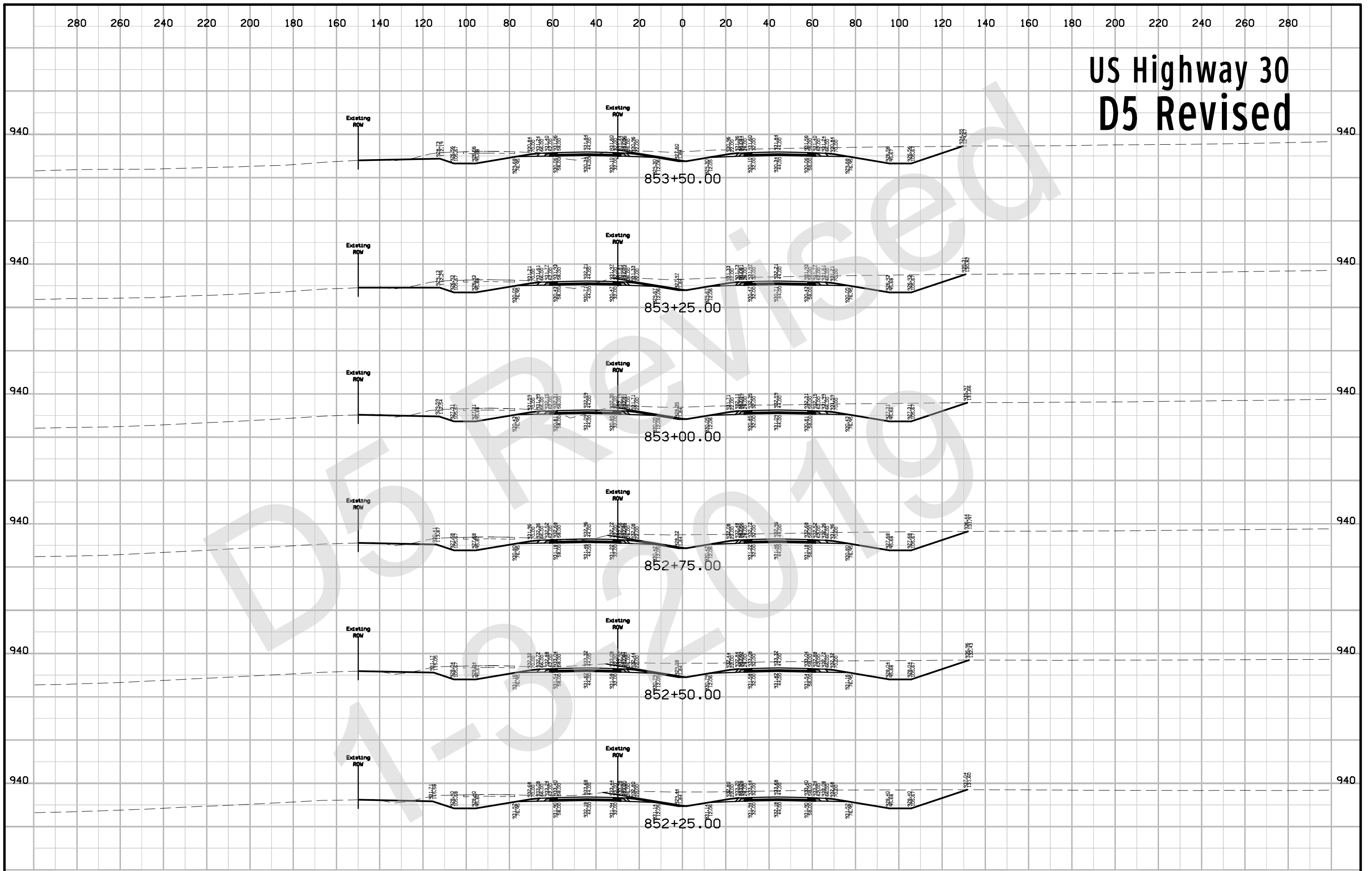
# US Highway 30 D5 Revised



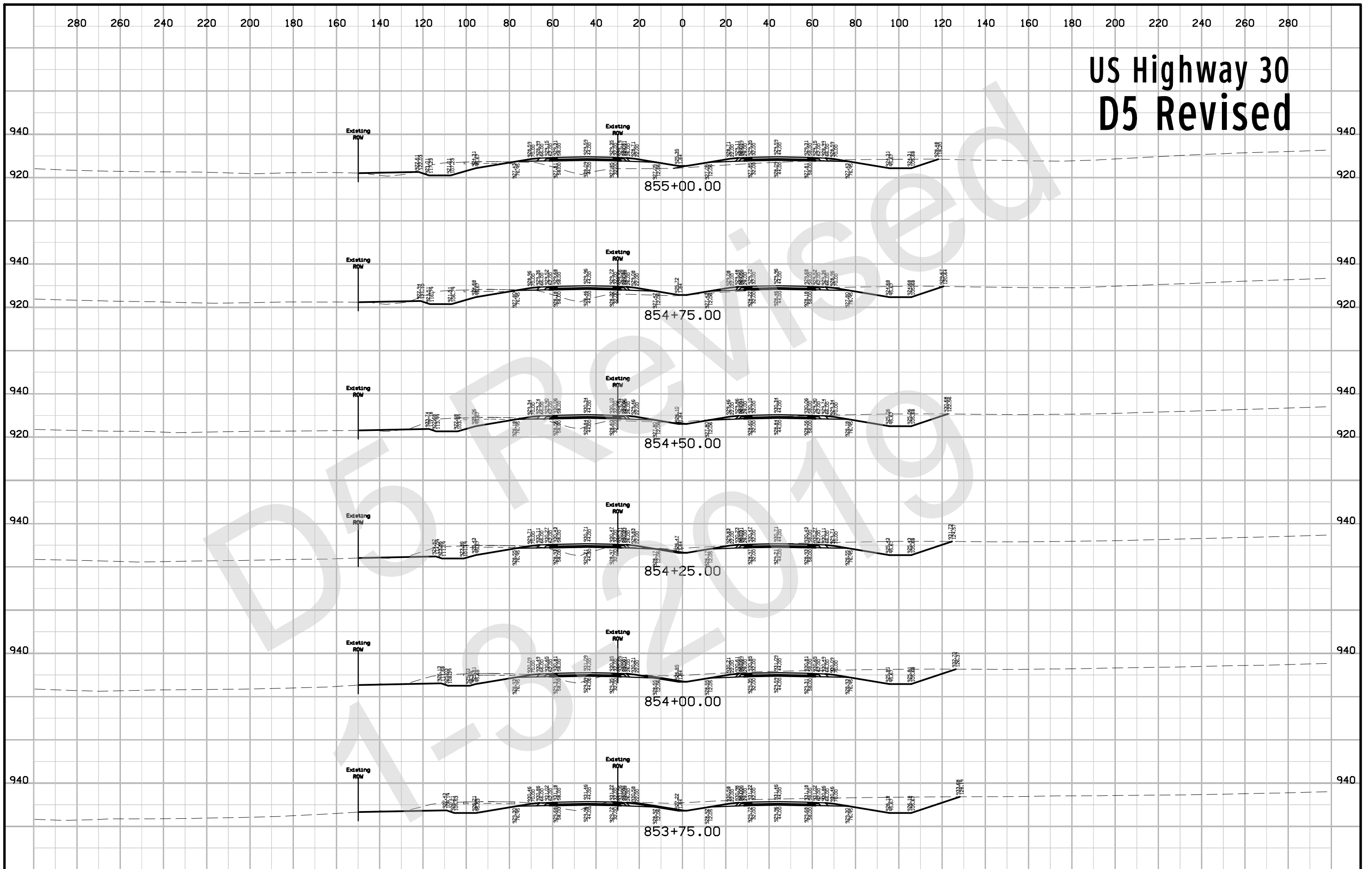
# US Highway 30 D5 Revised



# US Highway 30 D5 Revised

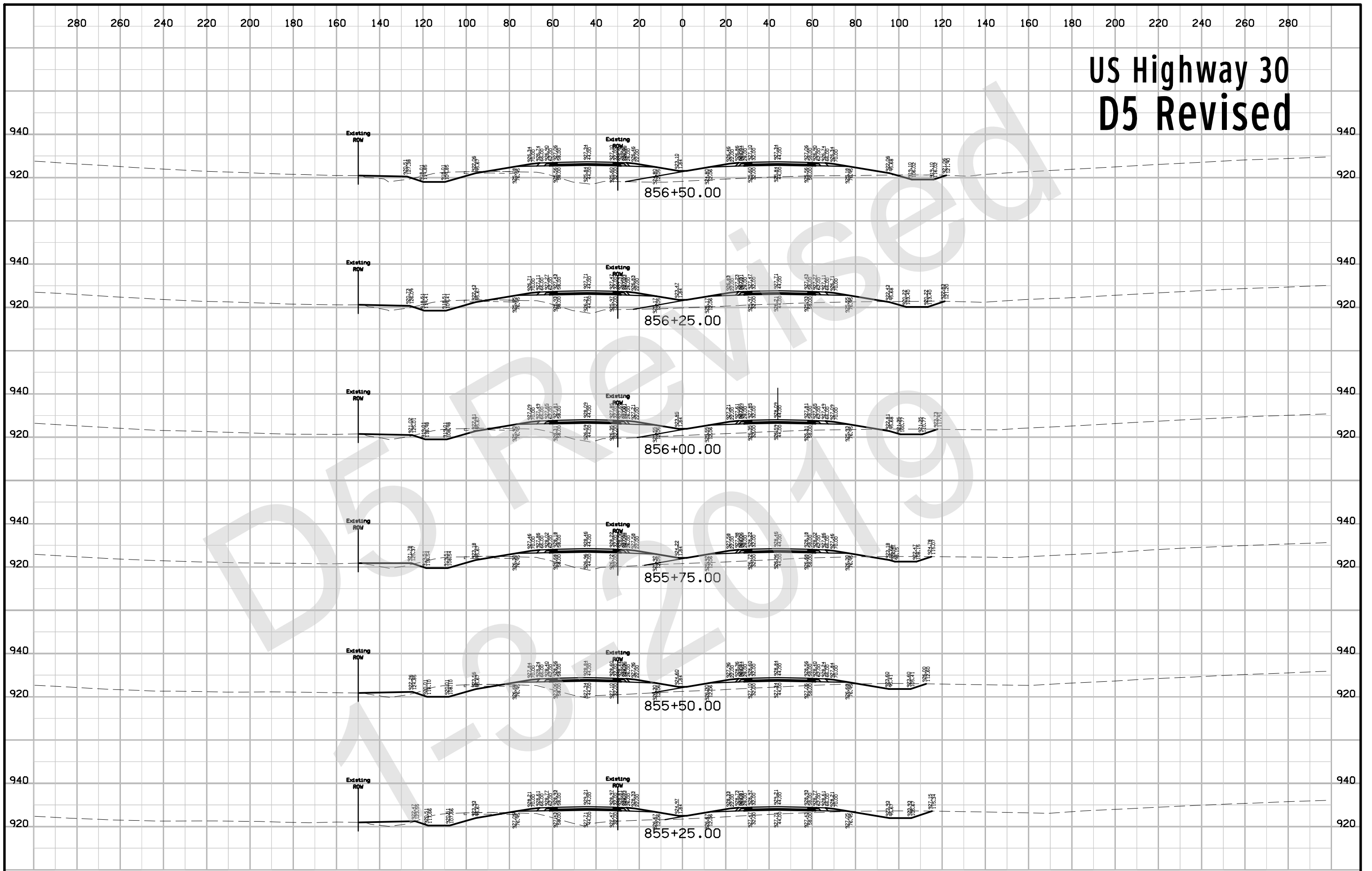


# US Highway 30 D5 Revised

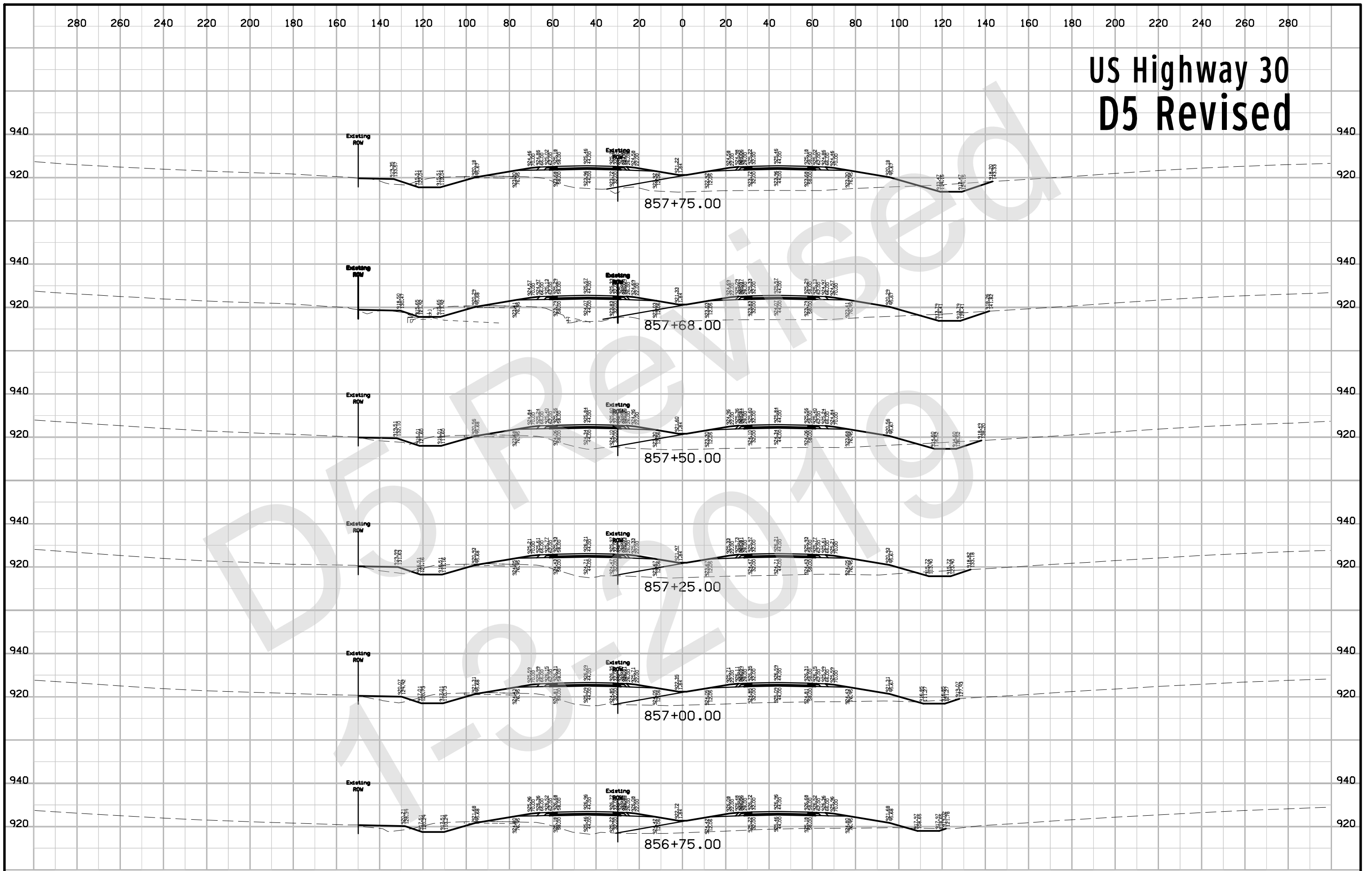




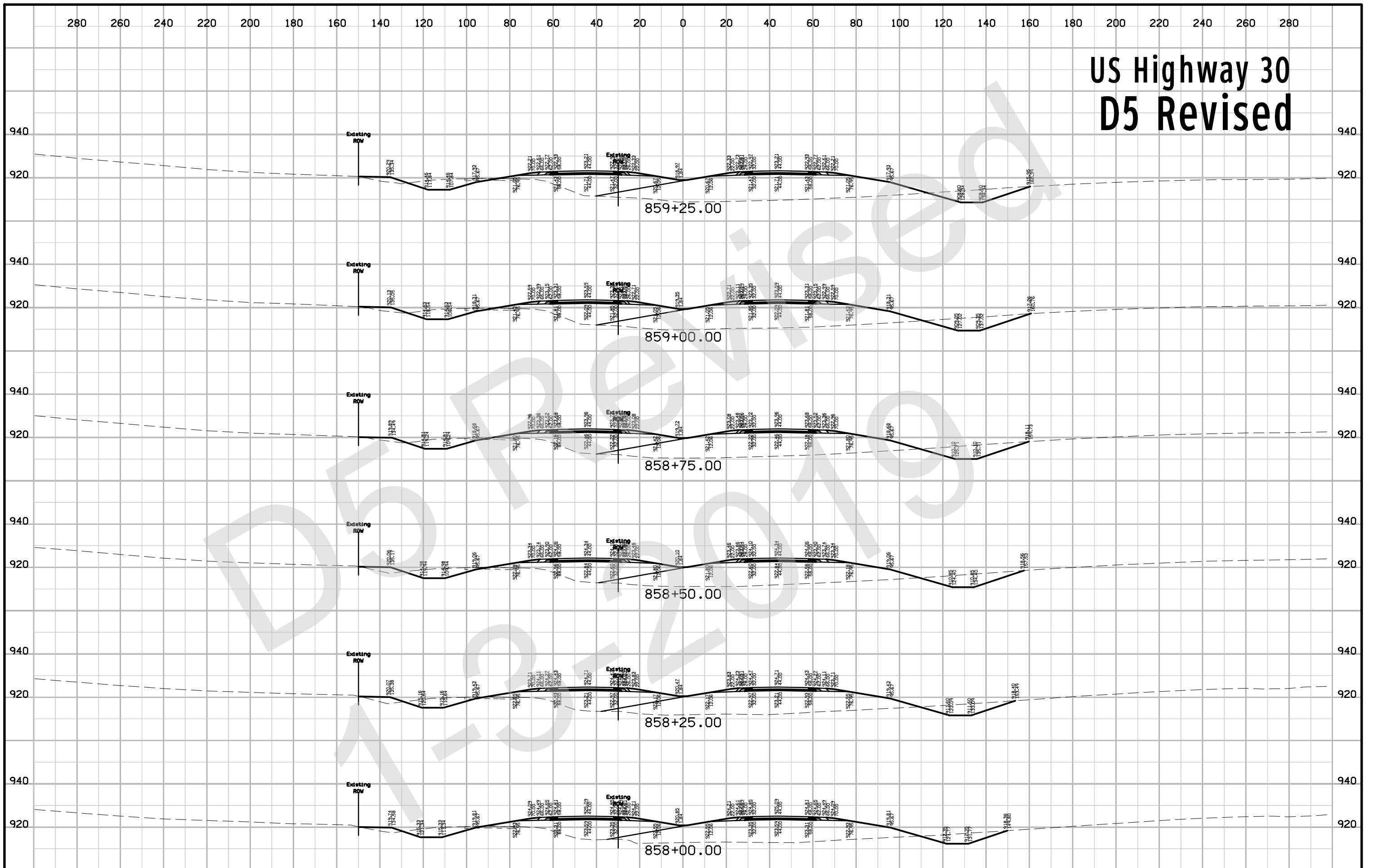
# US Highway 30 D5 Revised



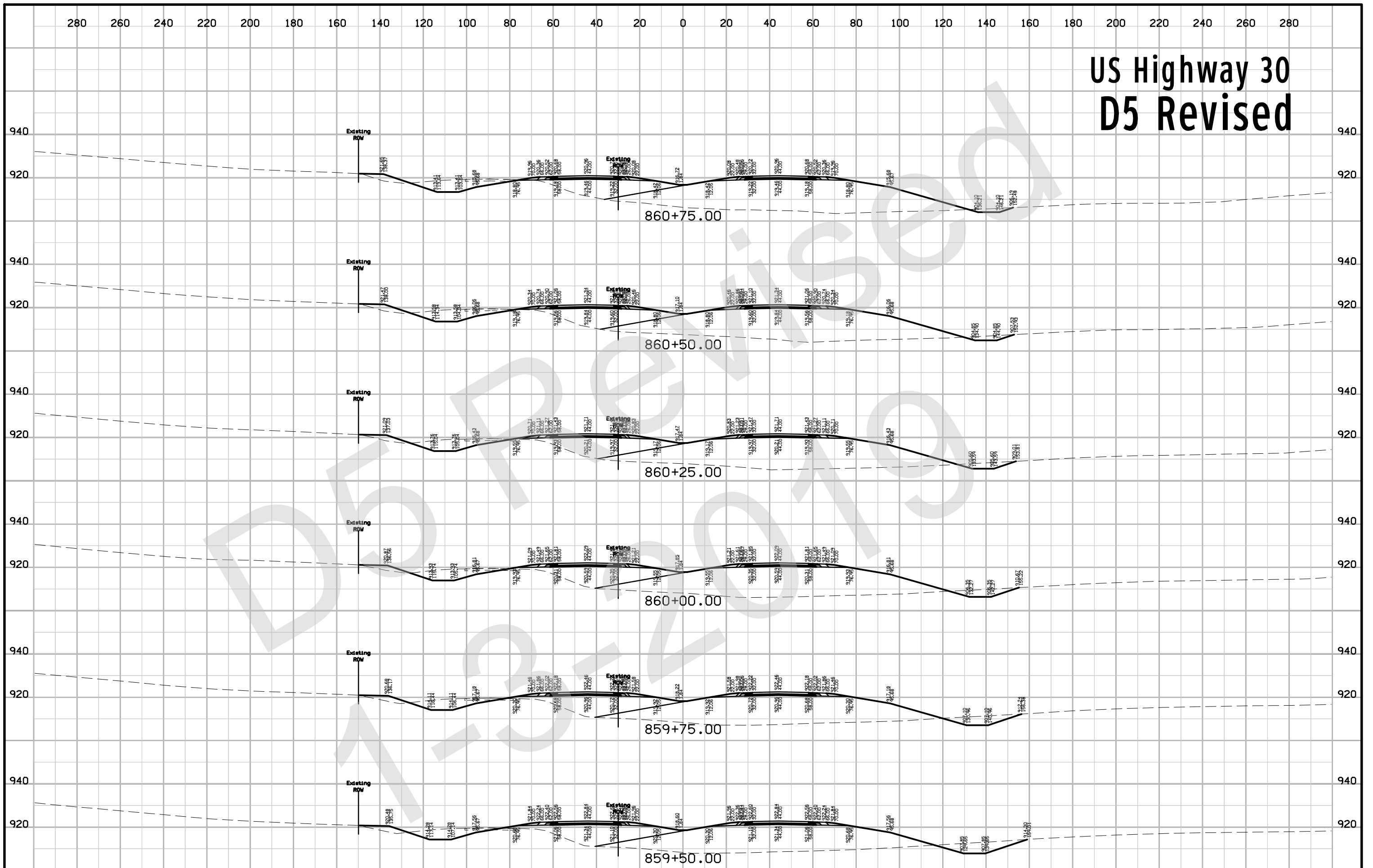
# US Highway 30 D5 Revised



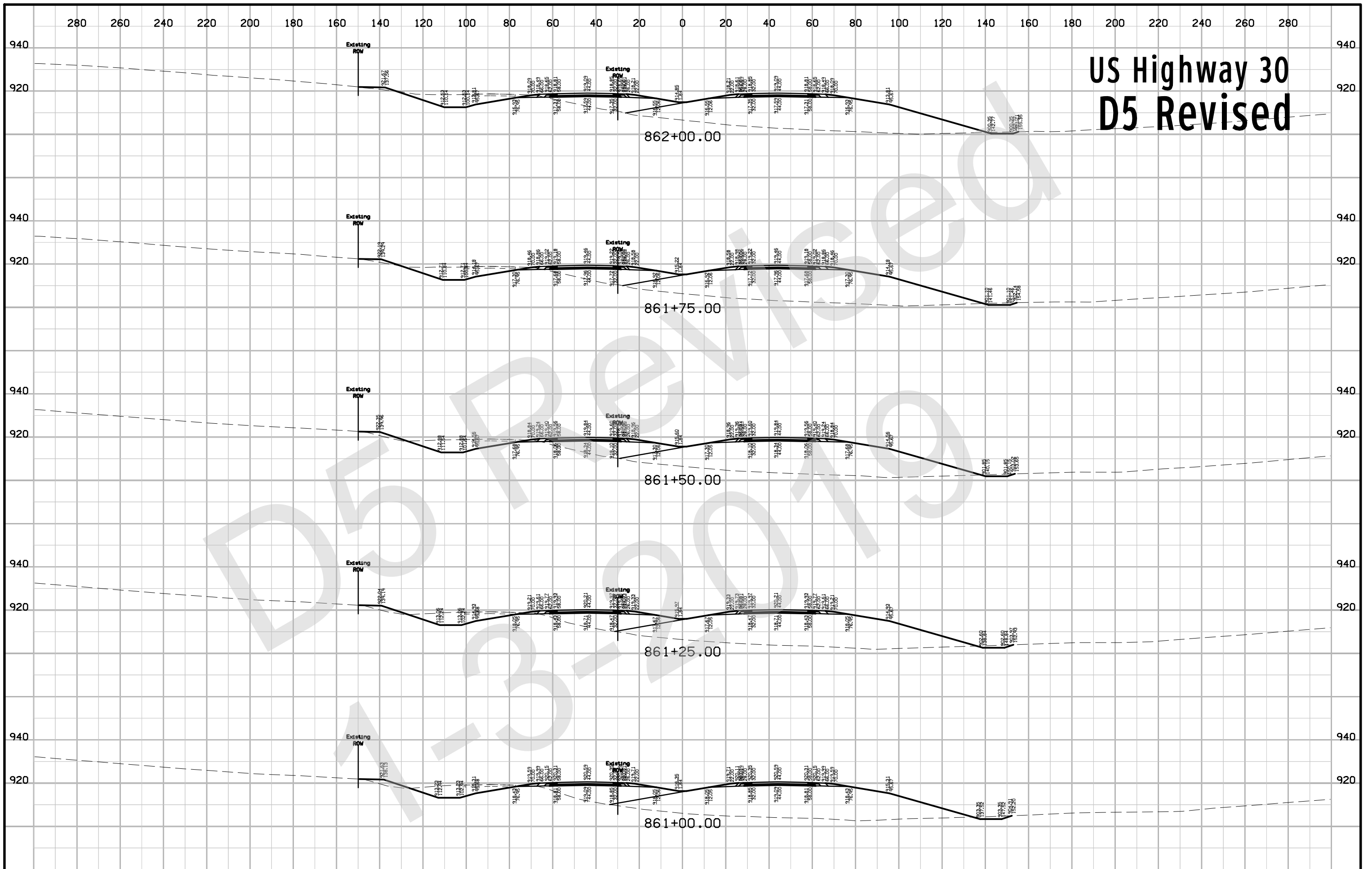
# US Highway 30 D5 Revised



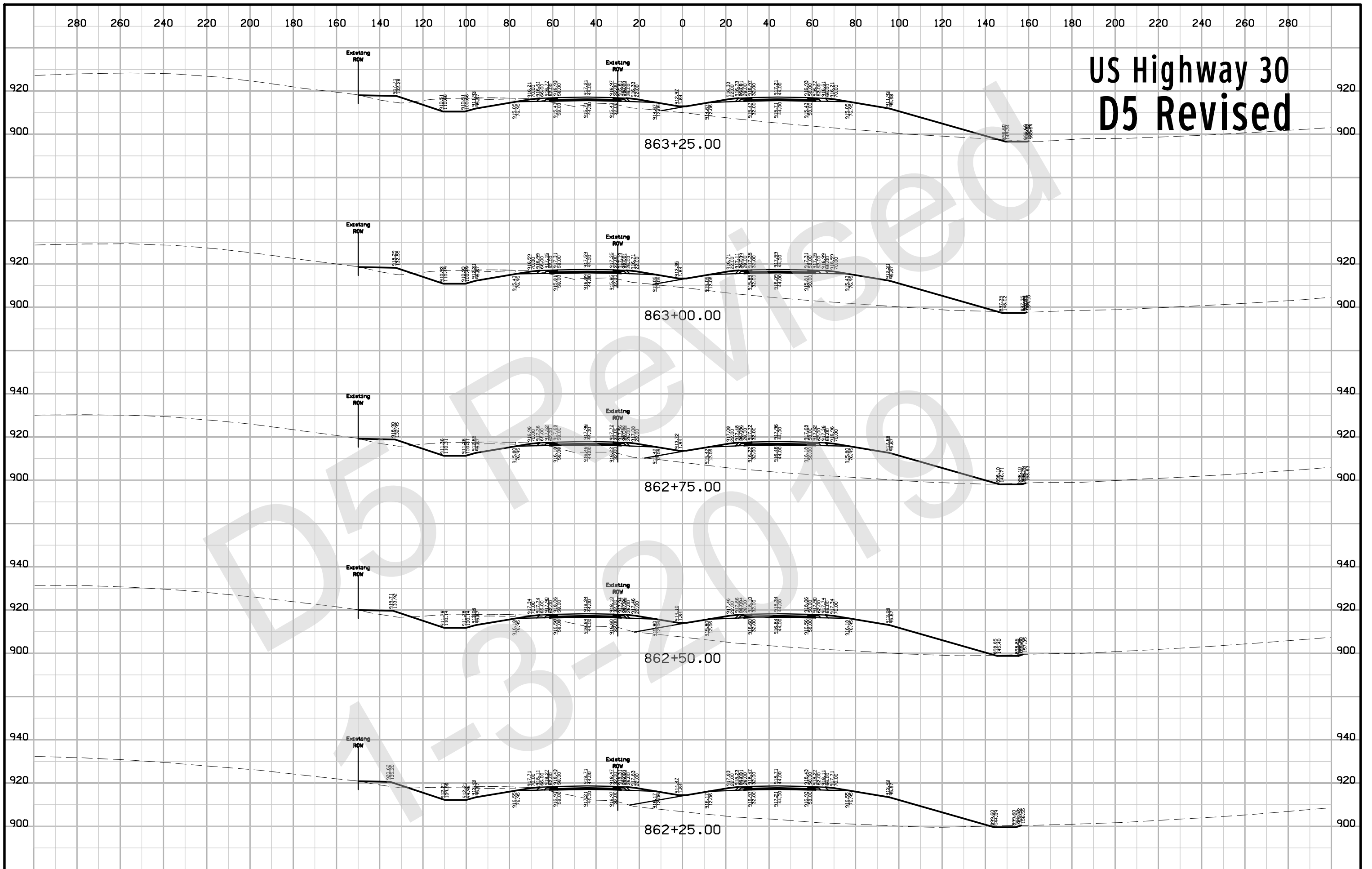
# US Highway 30 D5 Revised



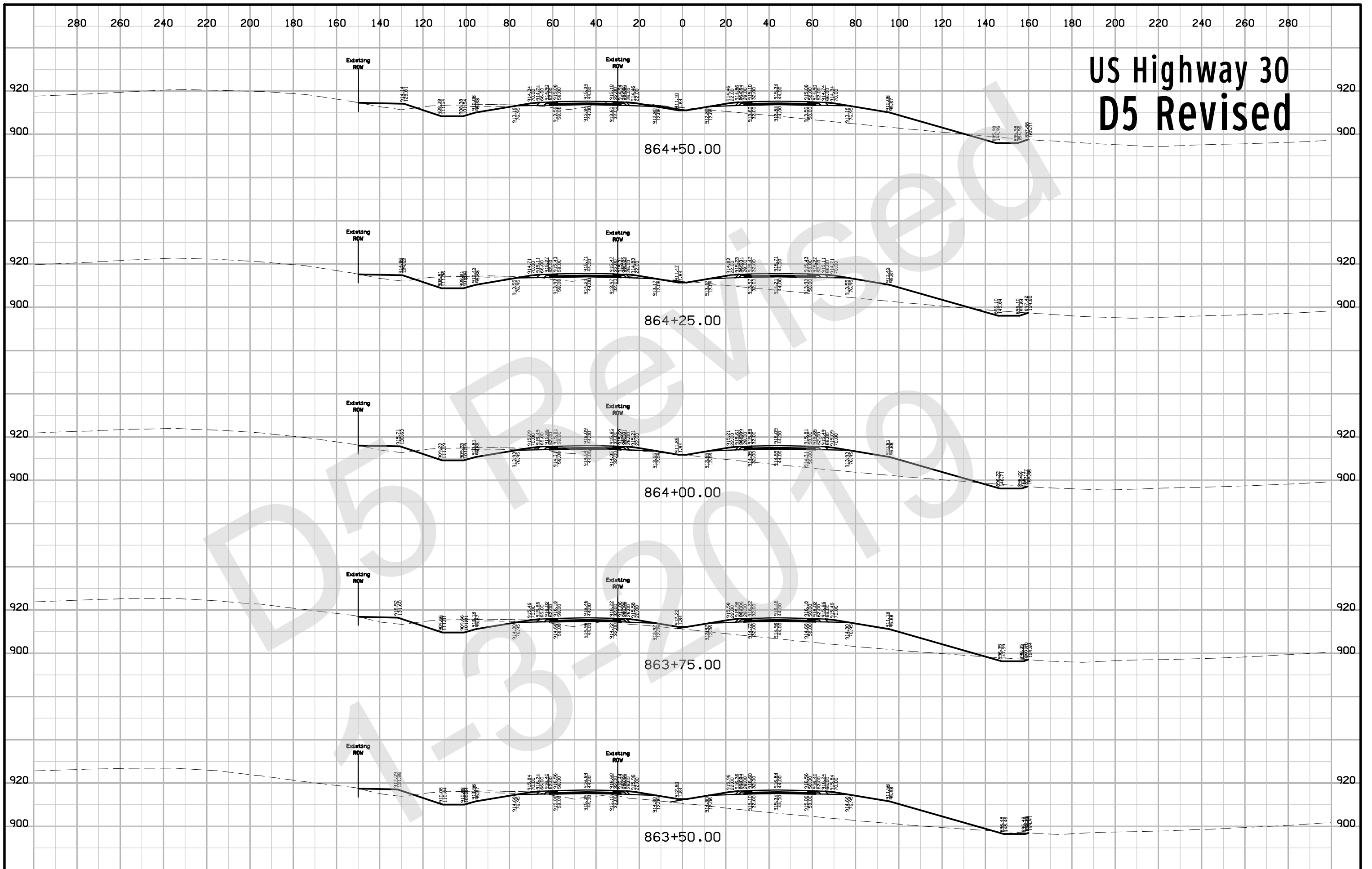
# US Highway 30 D5 Revised



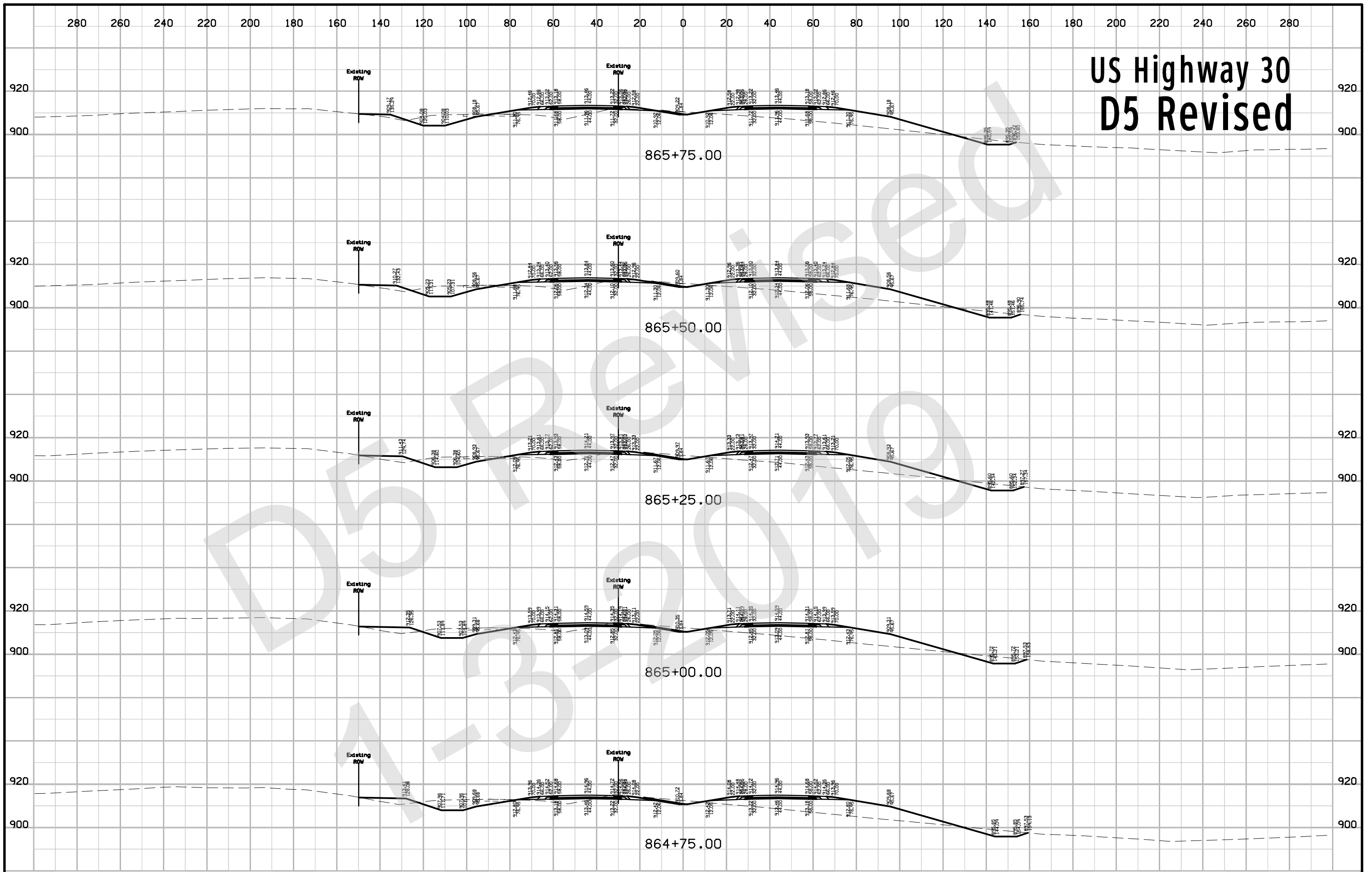
# US Highway 30 D5 Revised



# US Highway 30 D5 Revised

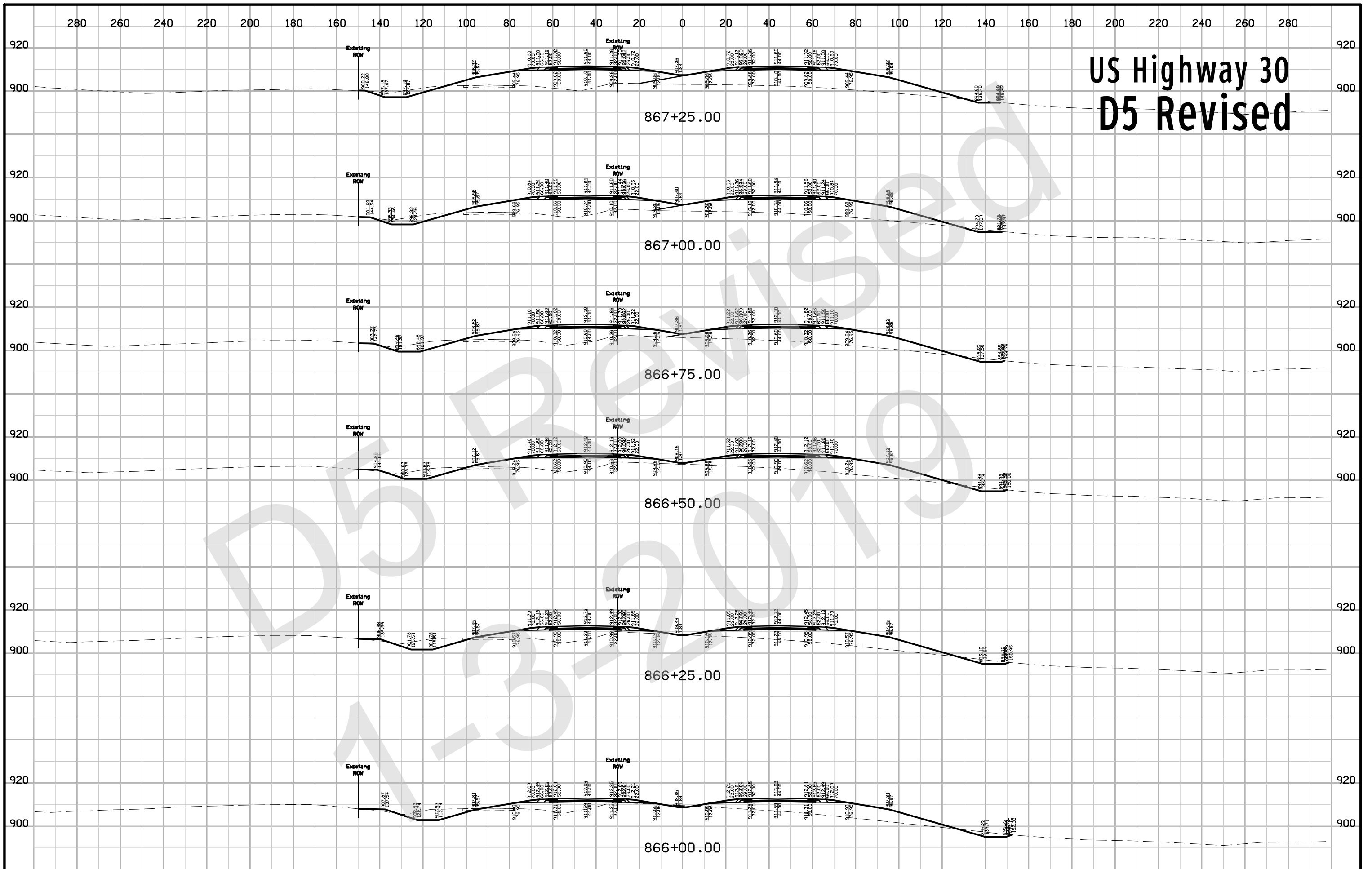


# US Highway 30 D5 Revised

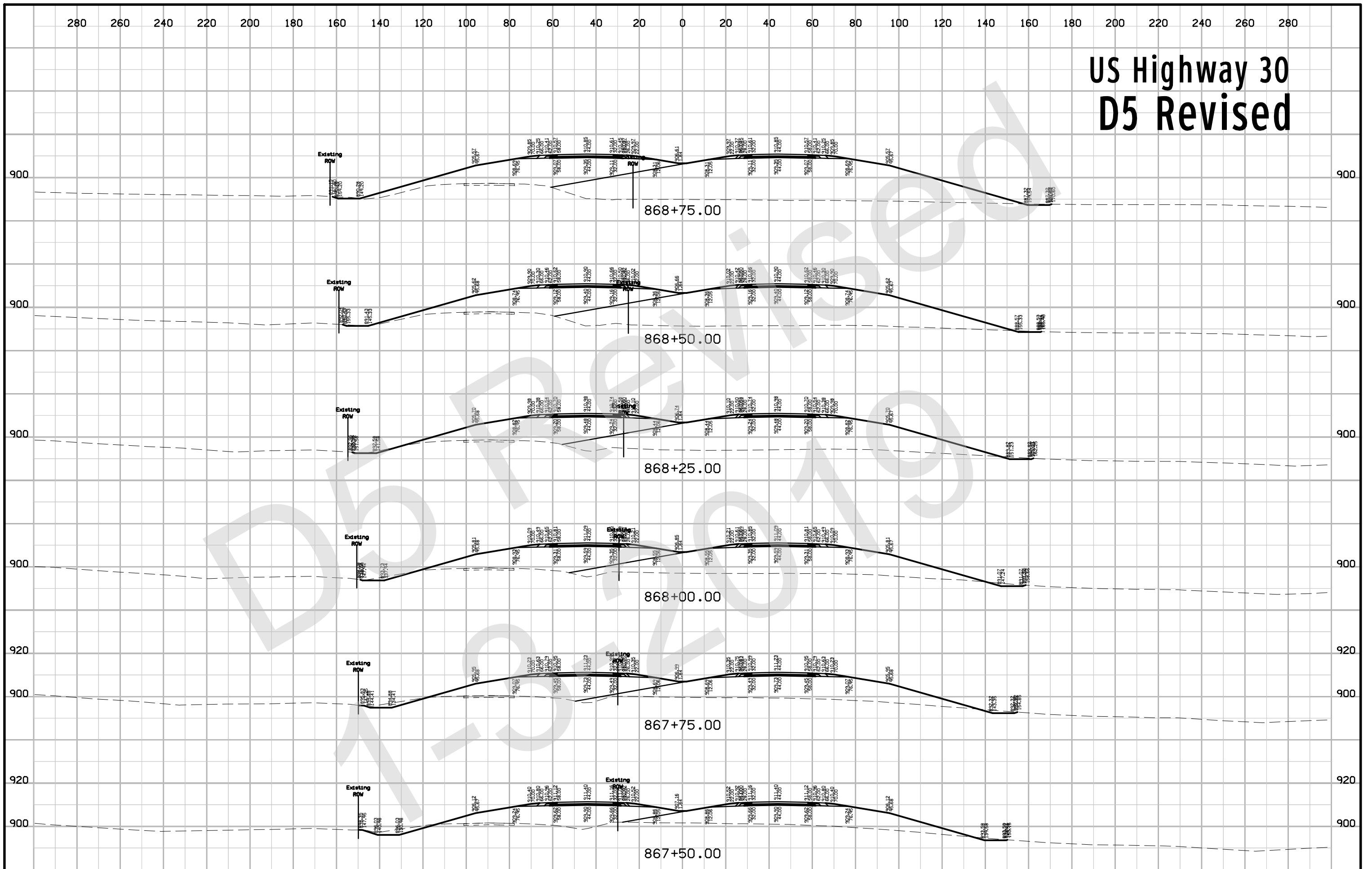




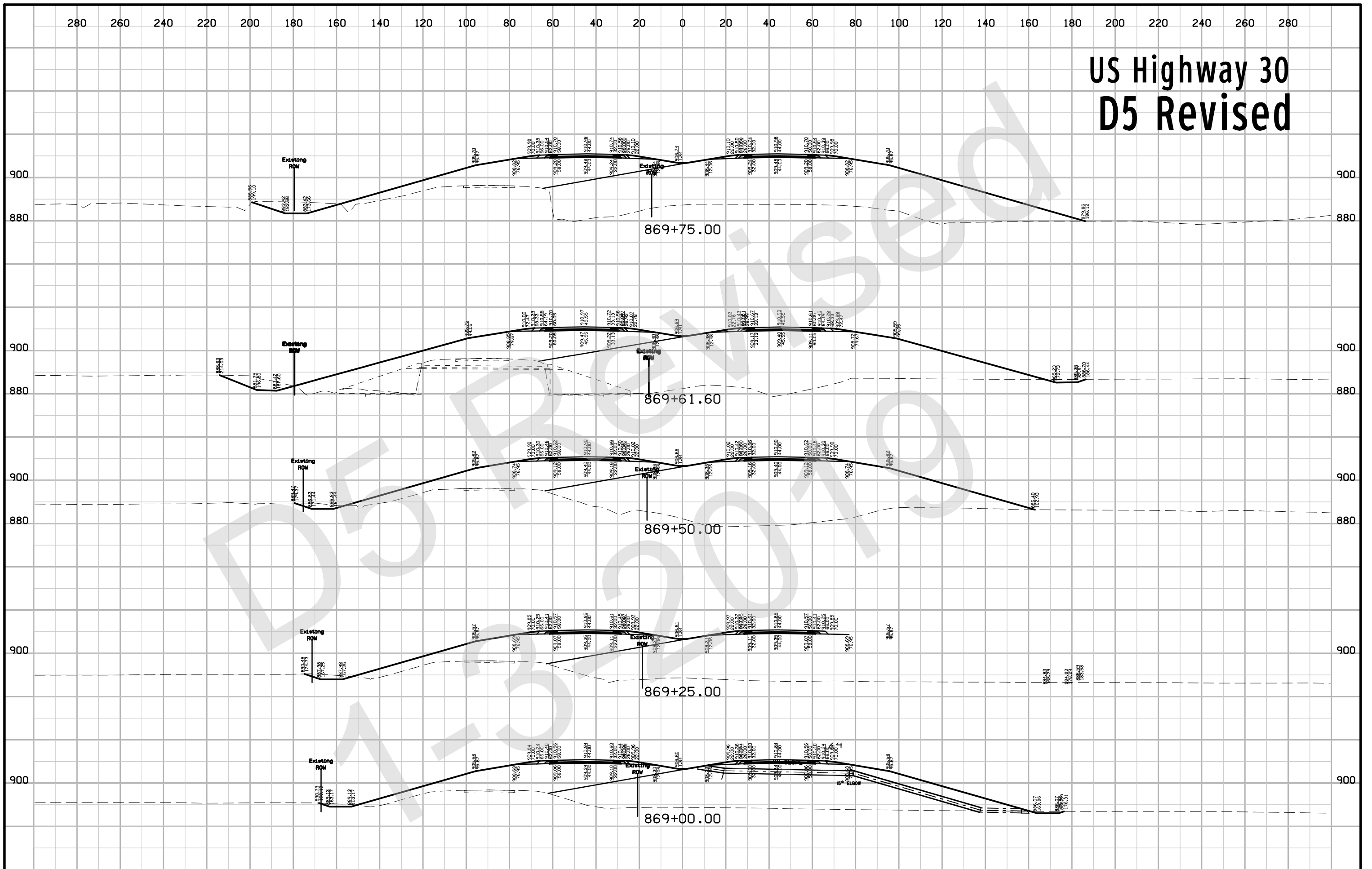
# US Highway 30 D5 Revised



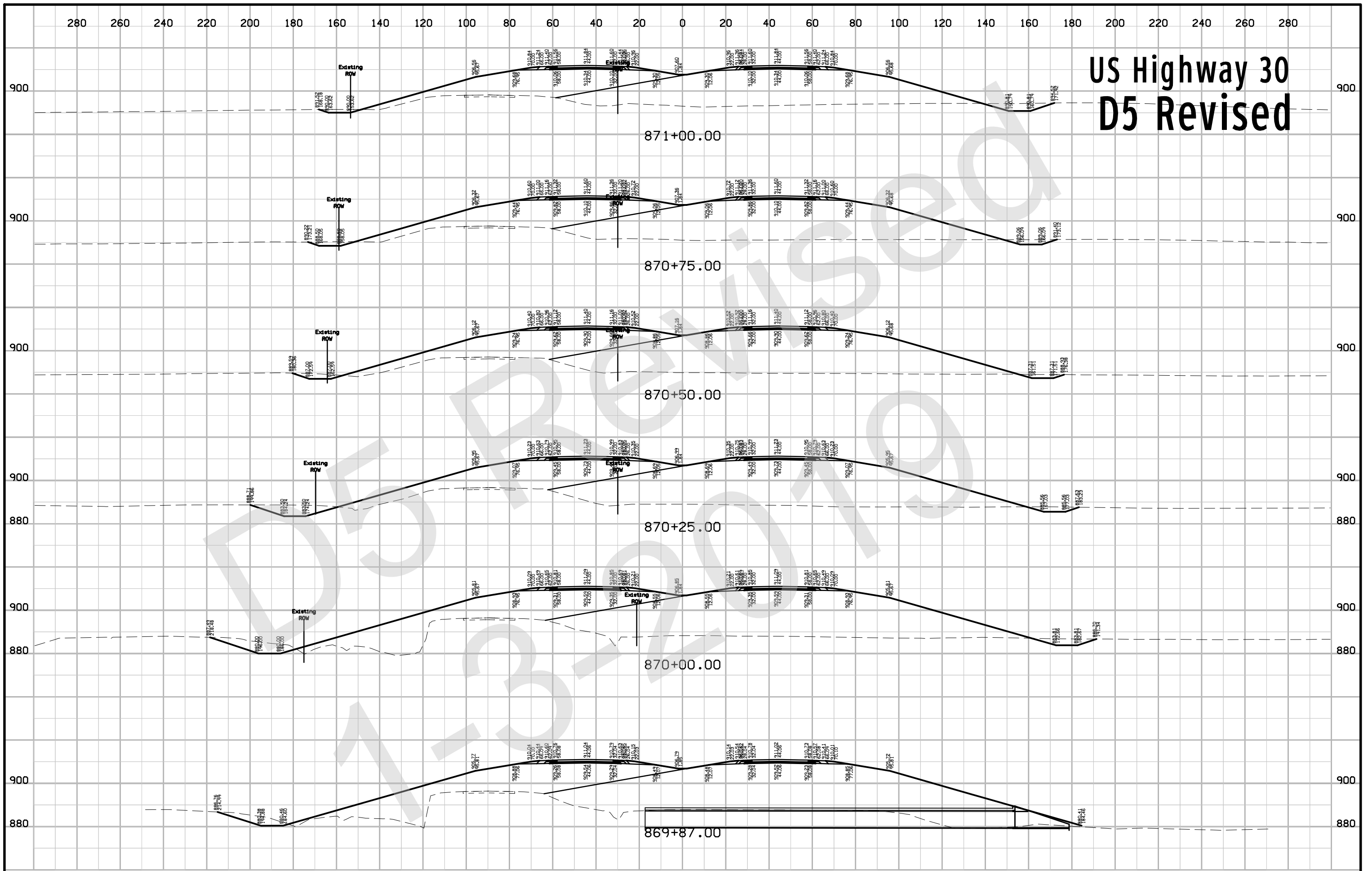
# US Highway 30 D5 Revised



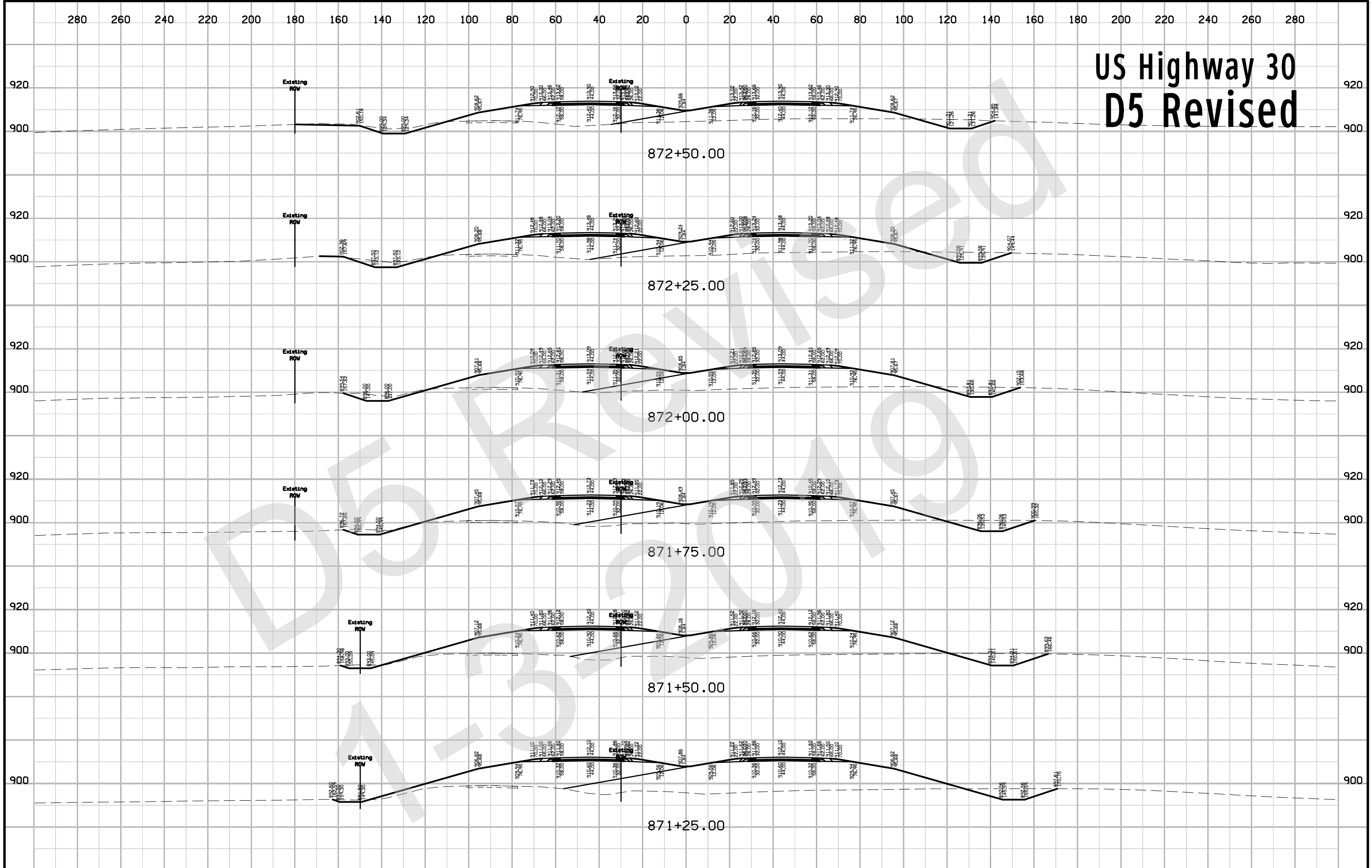
# US Highway 30 D5 Revised



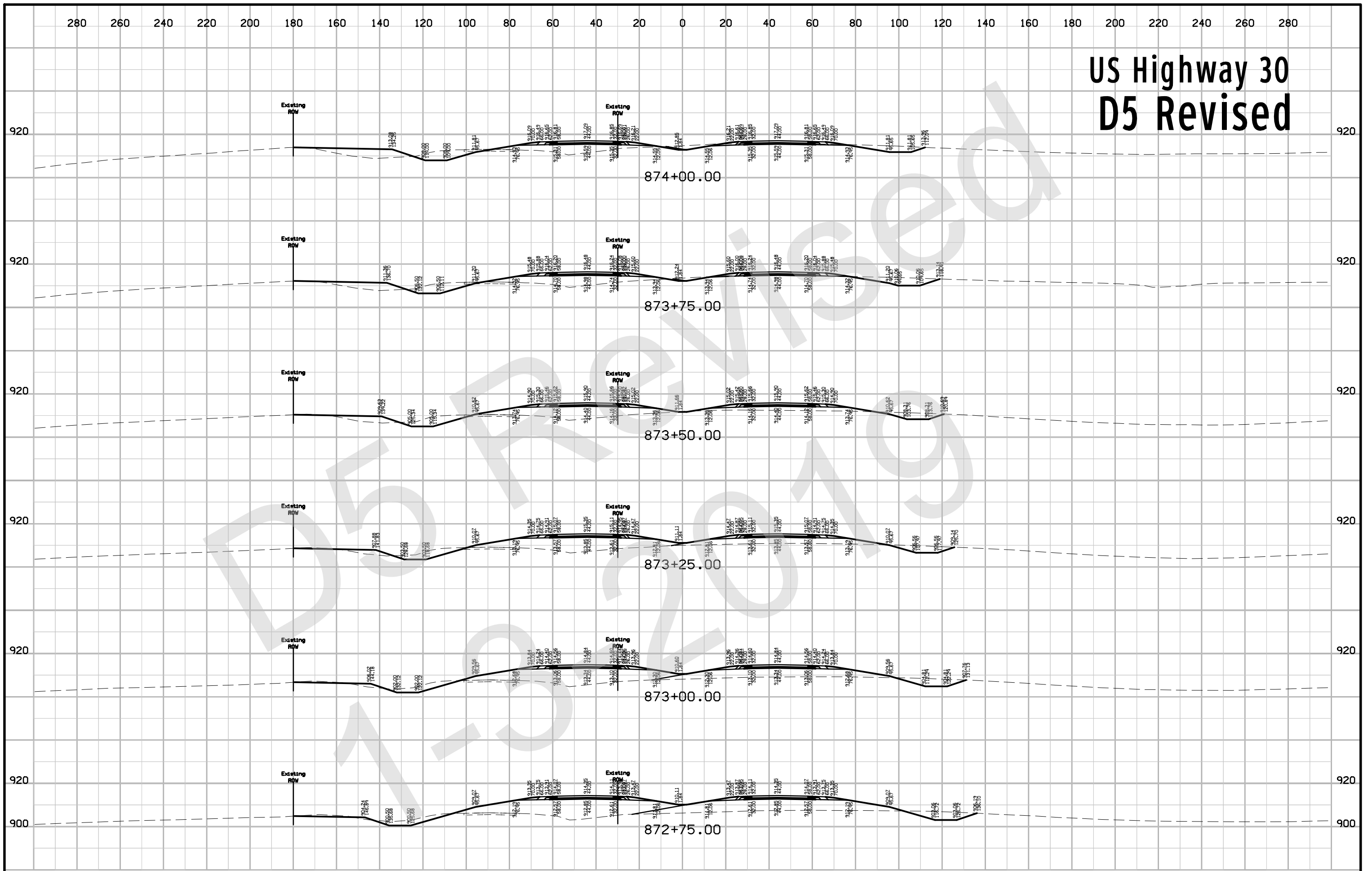
# US Highway 30 D5 Revised



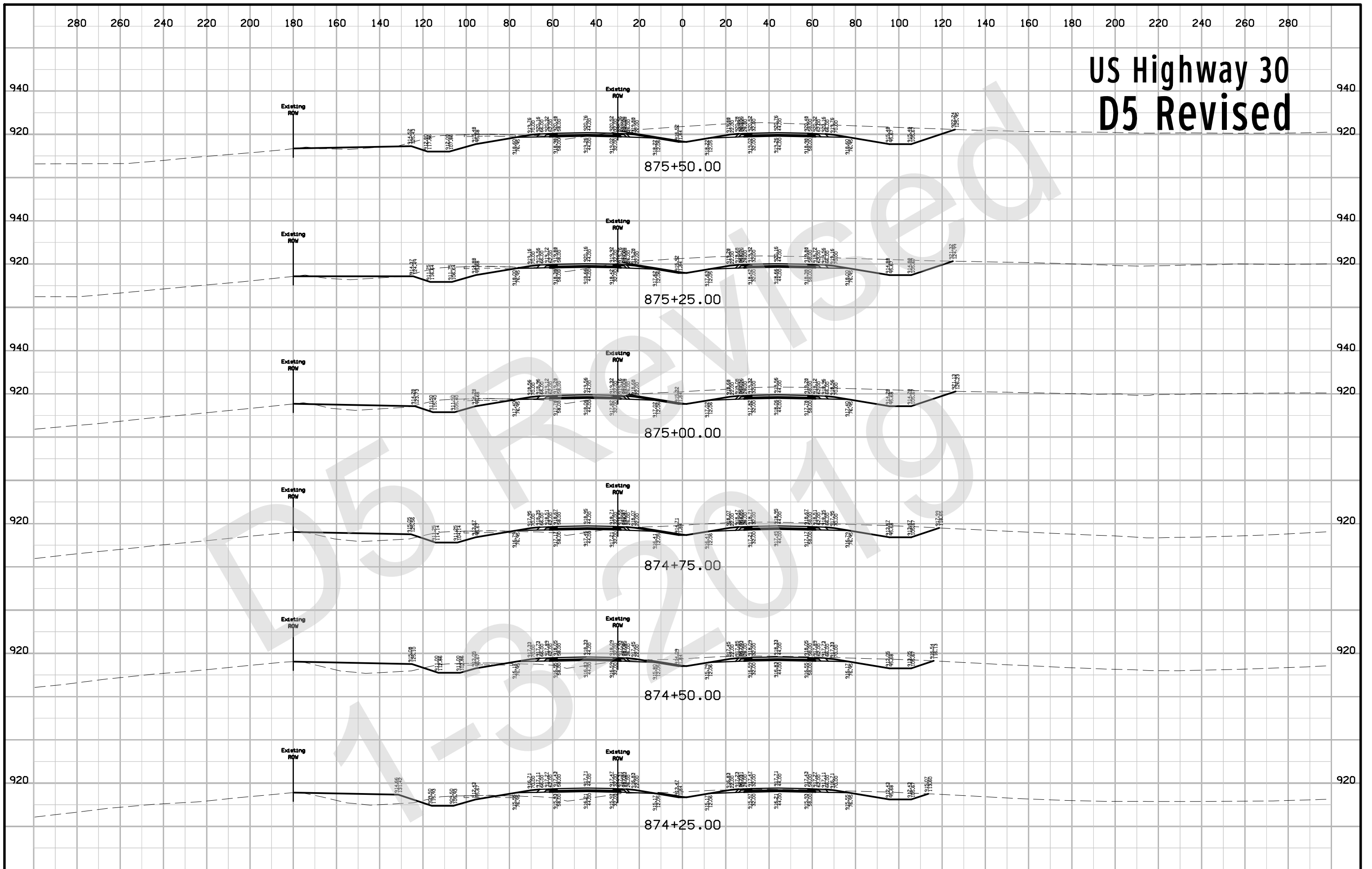
# US Highway 30 D5 Revised



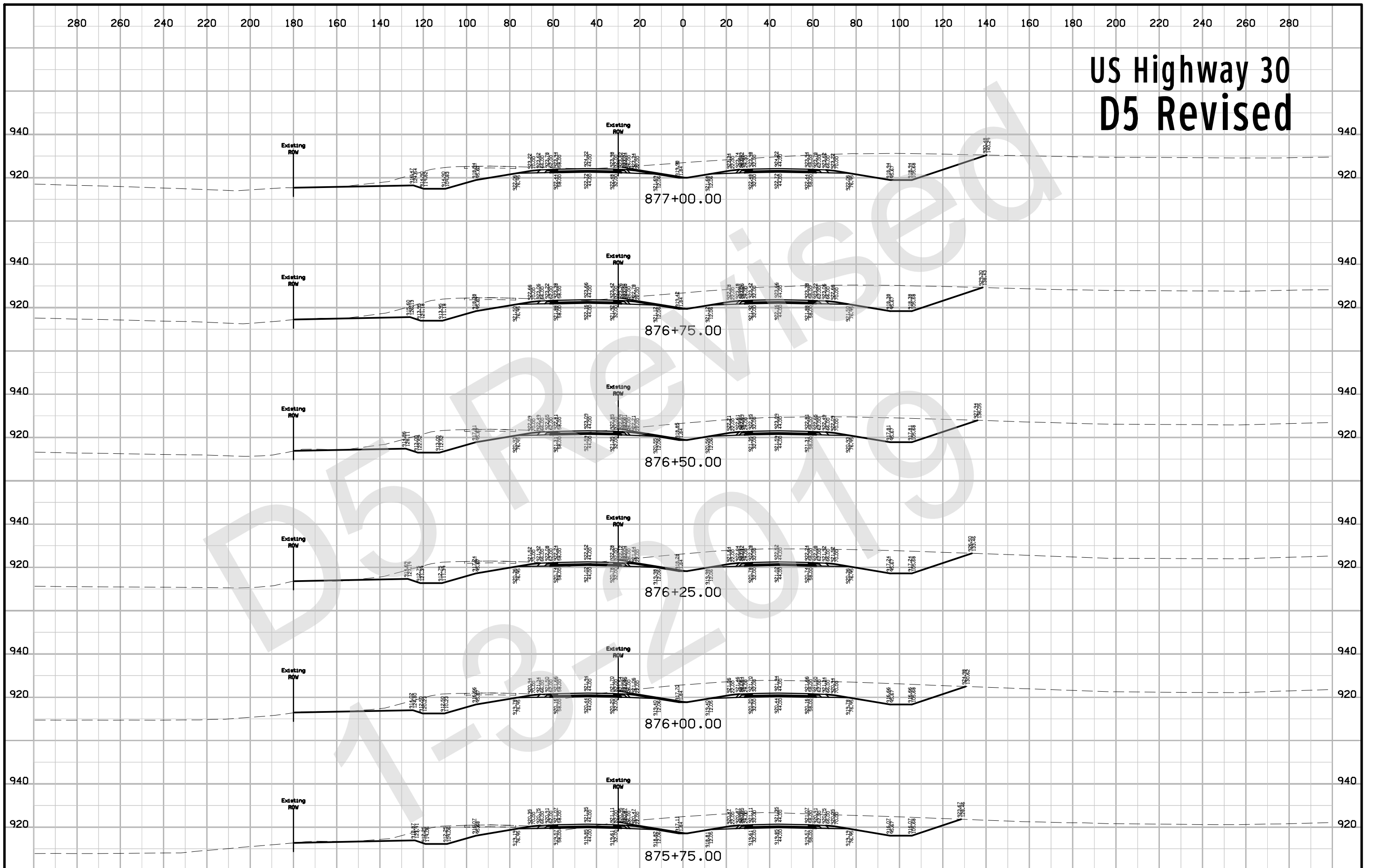
# US Highway 30 D5 Revised



# US Highway 30 D5 Revised

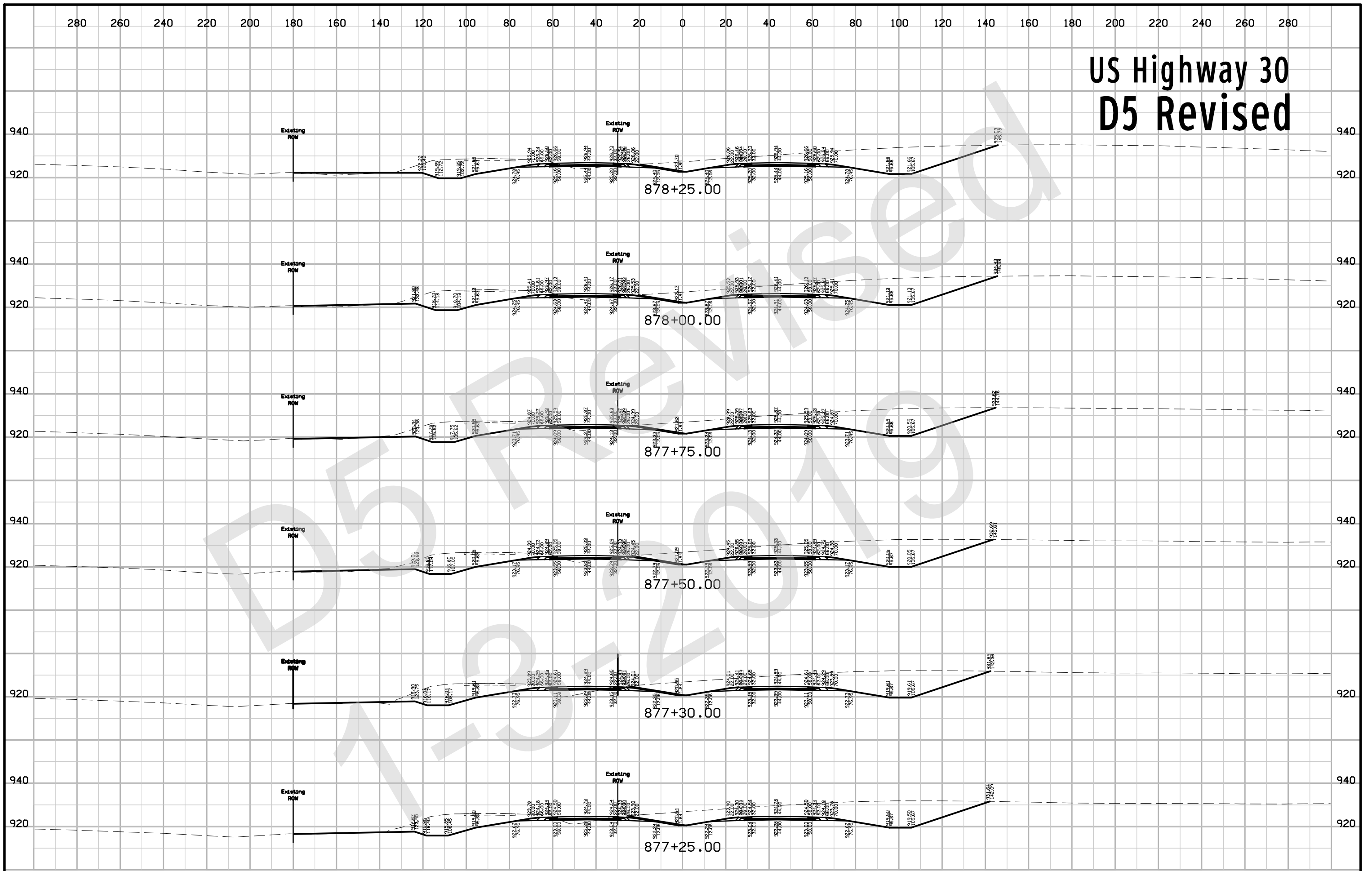


# US Highway 30 D5 Revised

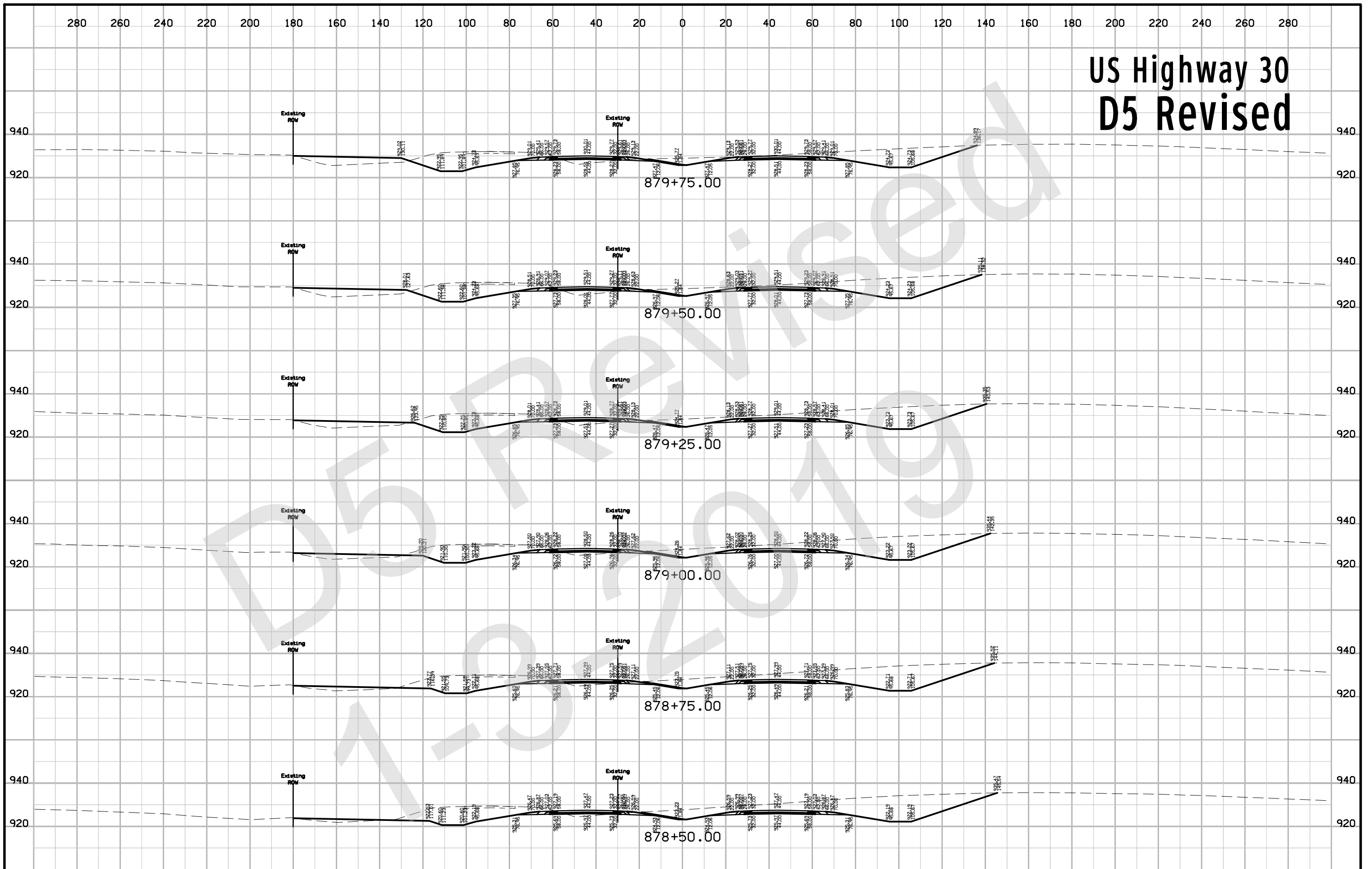




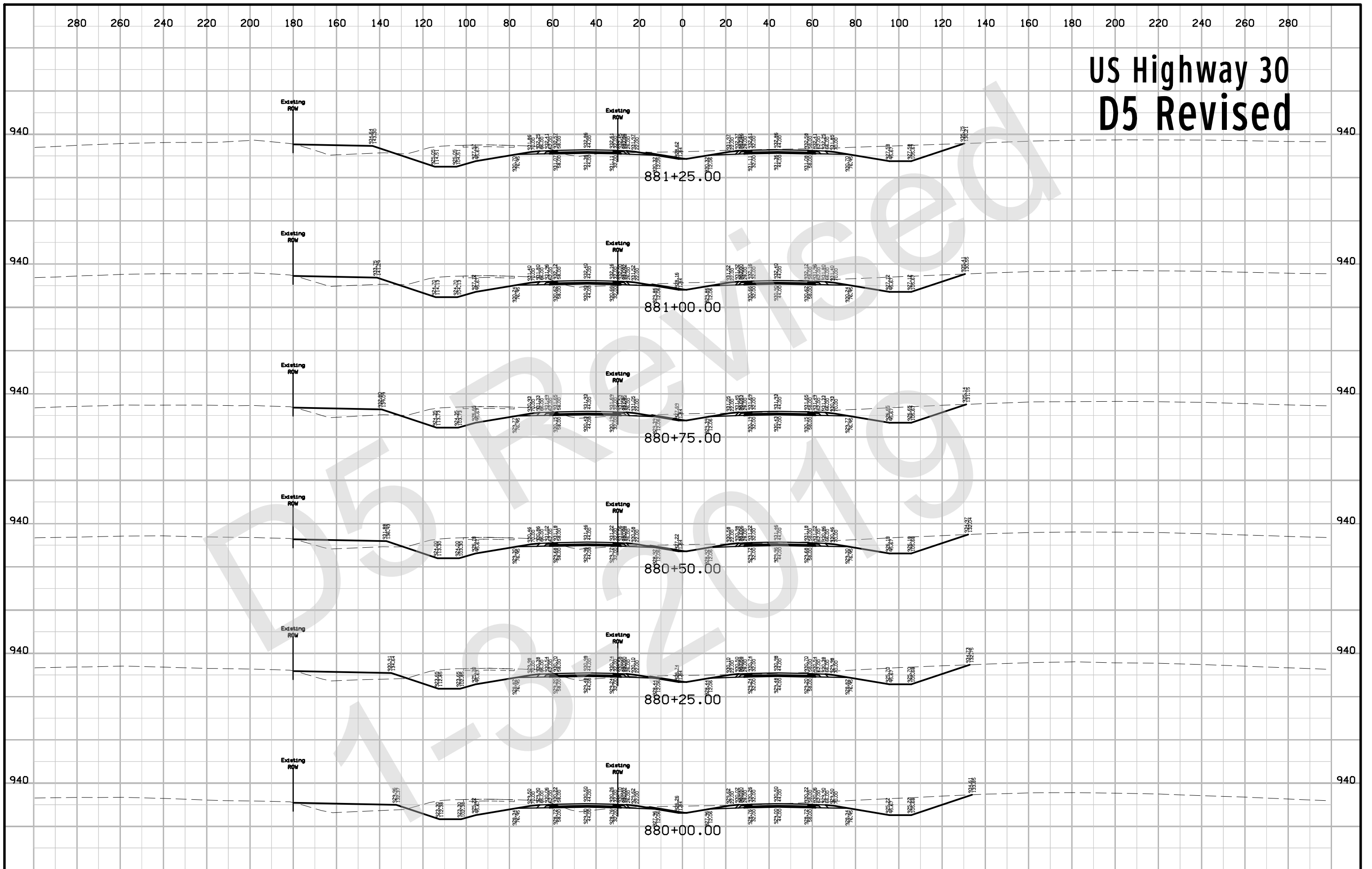
# US Highway 30 D5 Revised



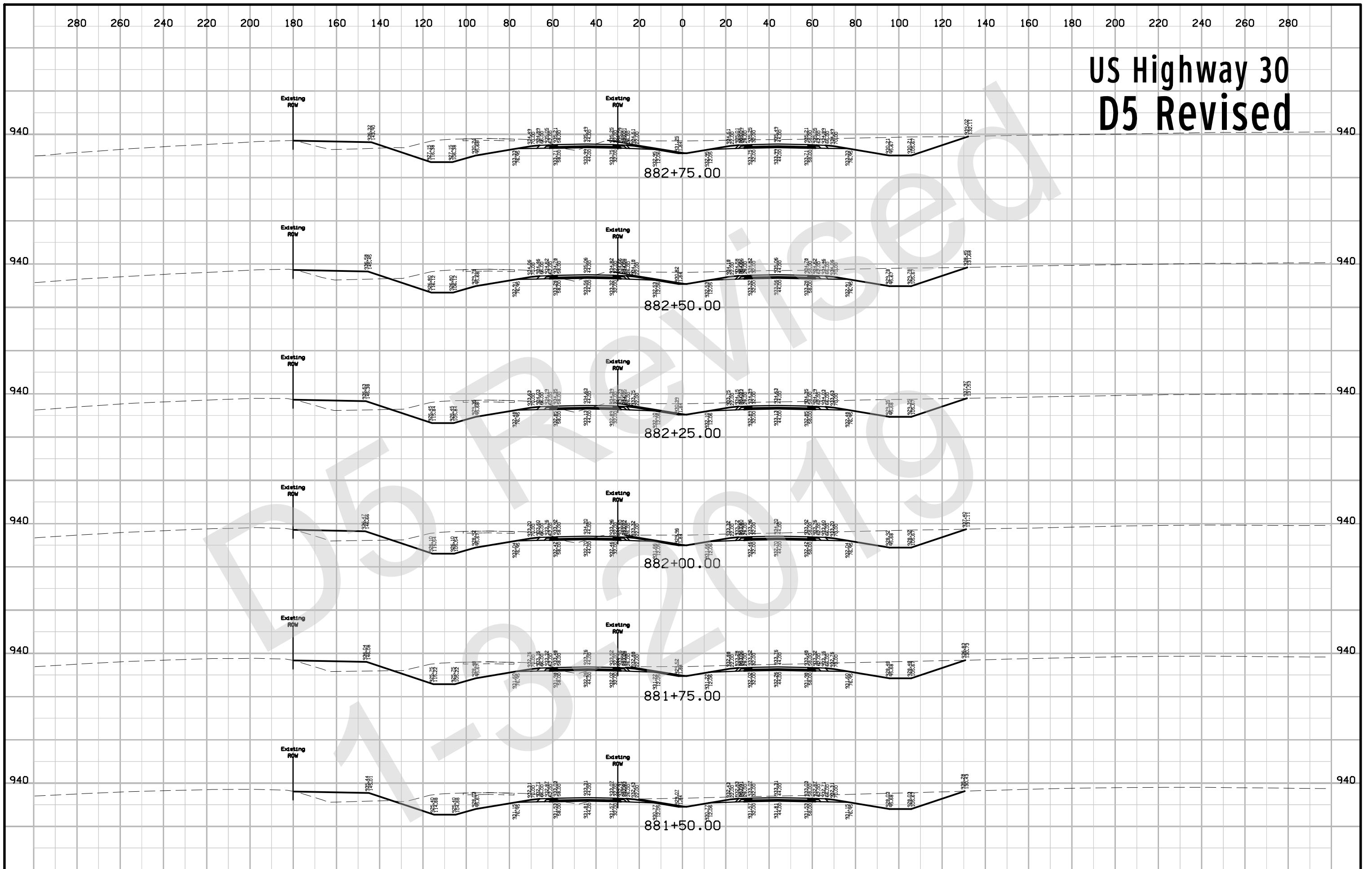
# US Highway 30 D5 Revised



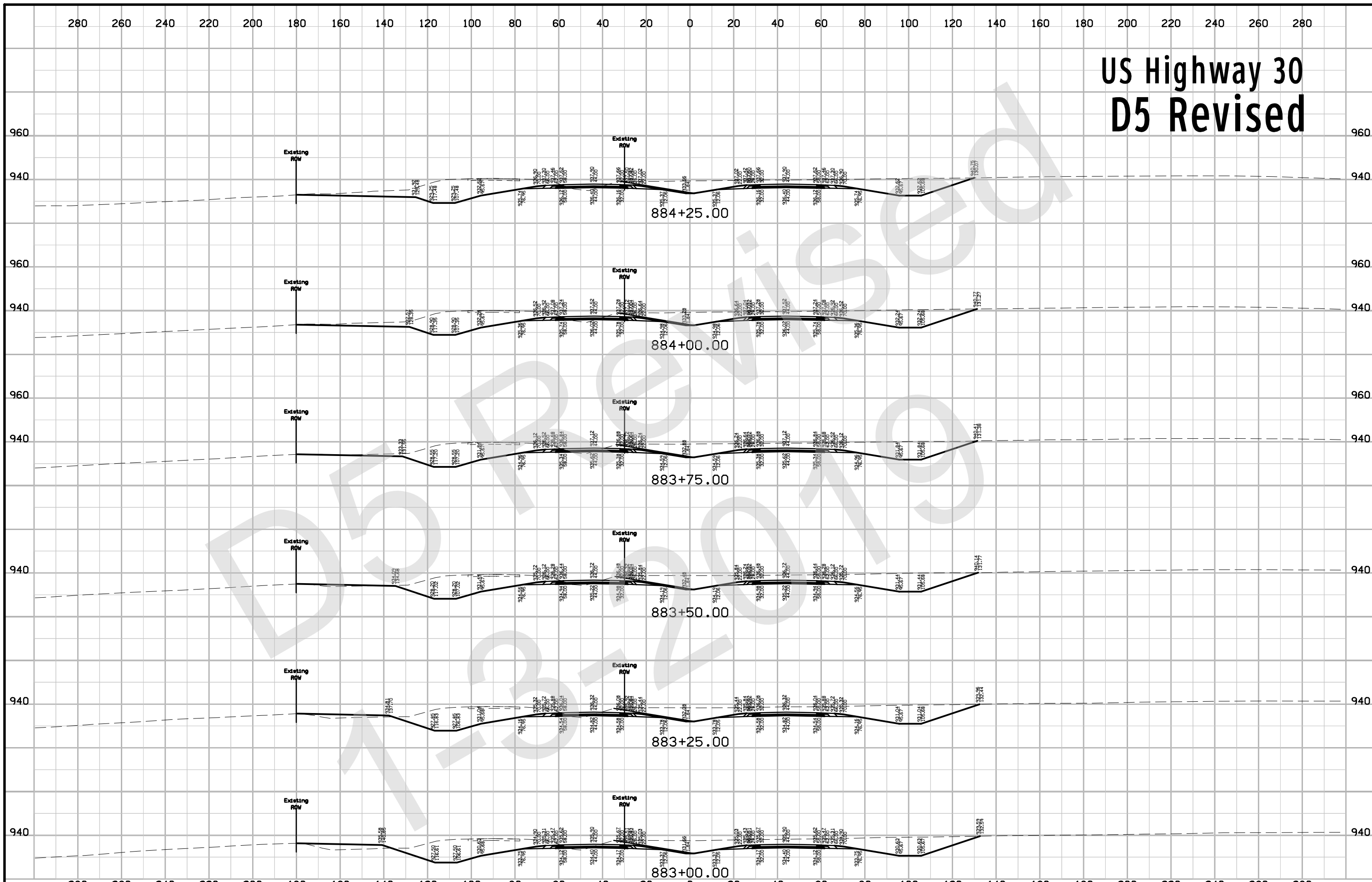
# US Highway 30 D5 Revised



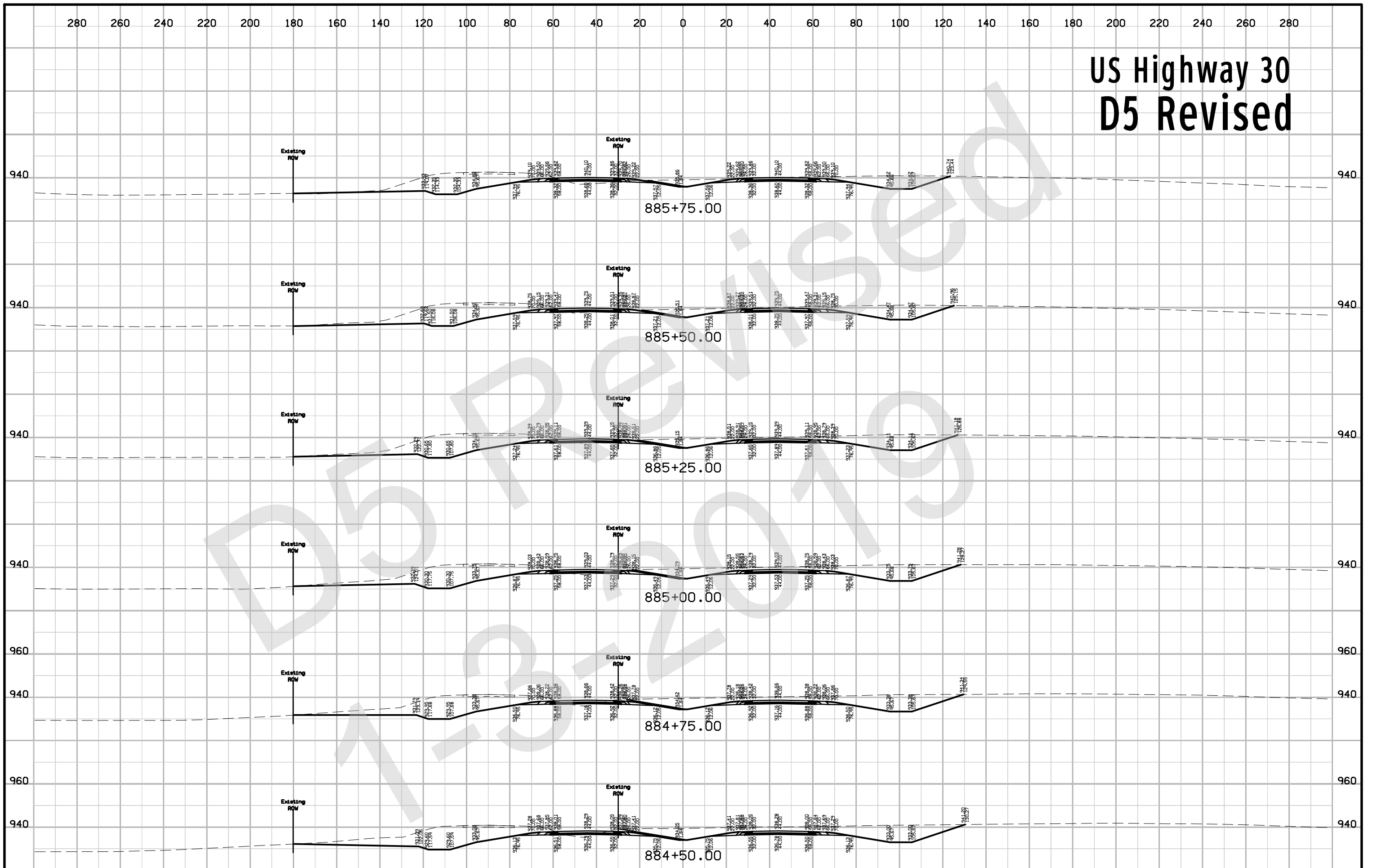
# US Highway 30 D5 Revised



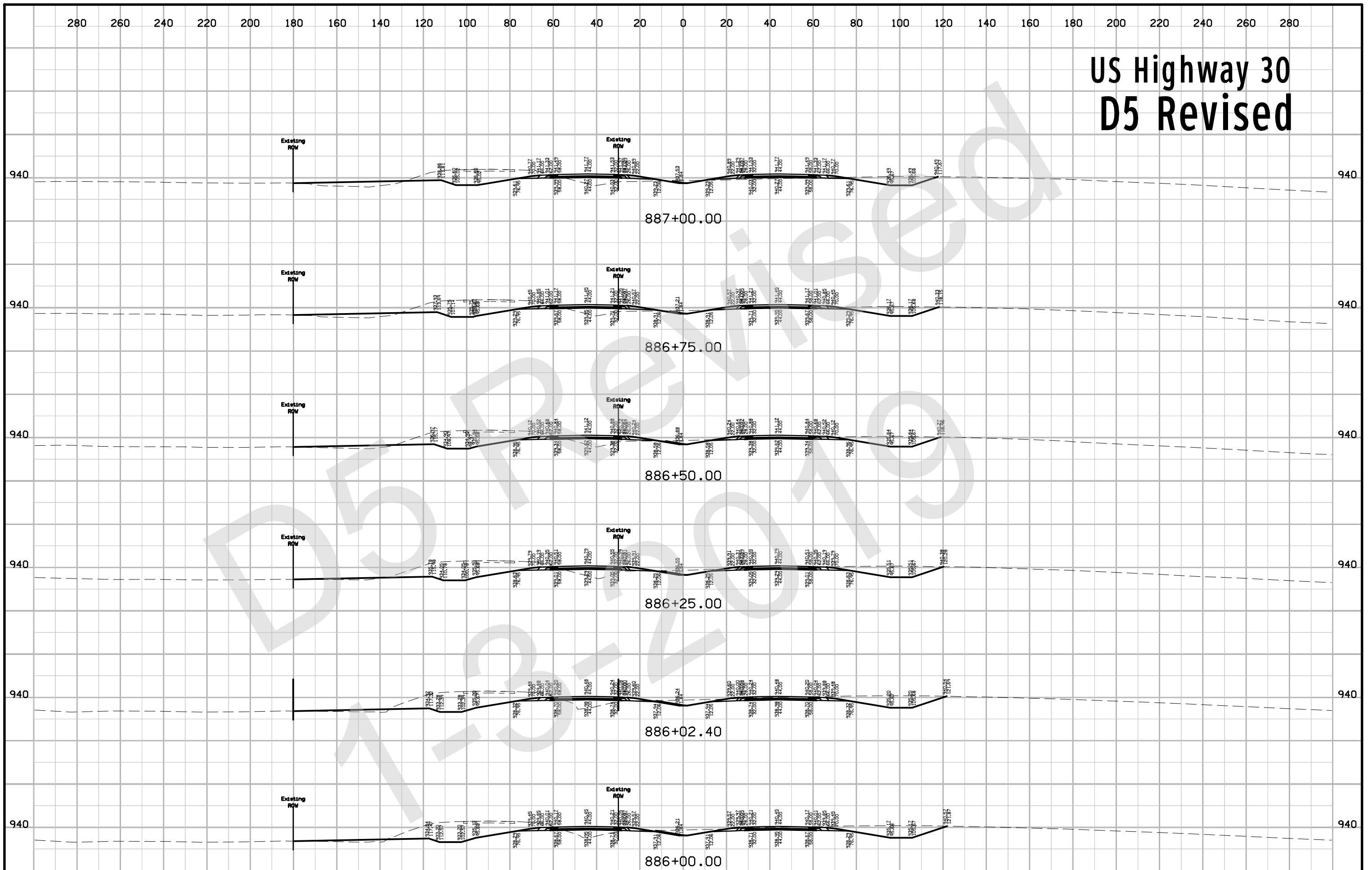
# US Highway 30 D5 Revised



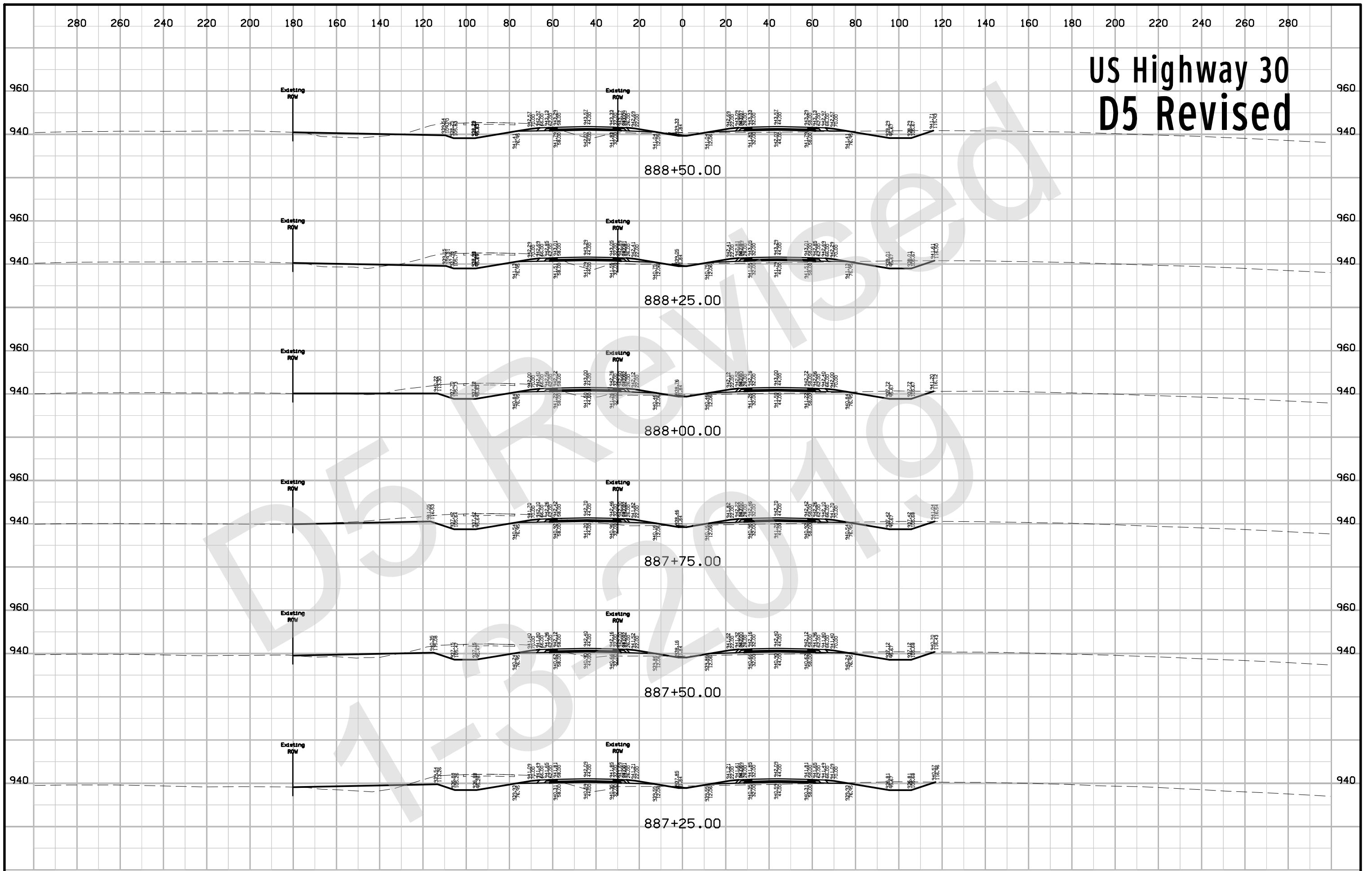
# US Highway 30 D5 Revised



# US Highway 30 D5 Revised

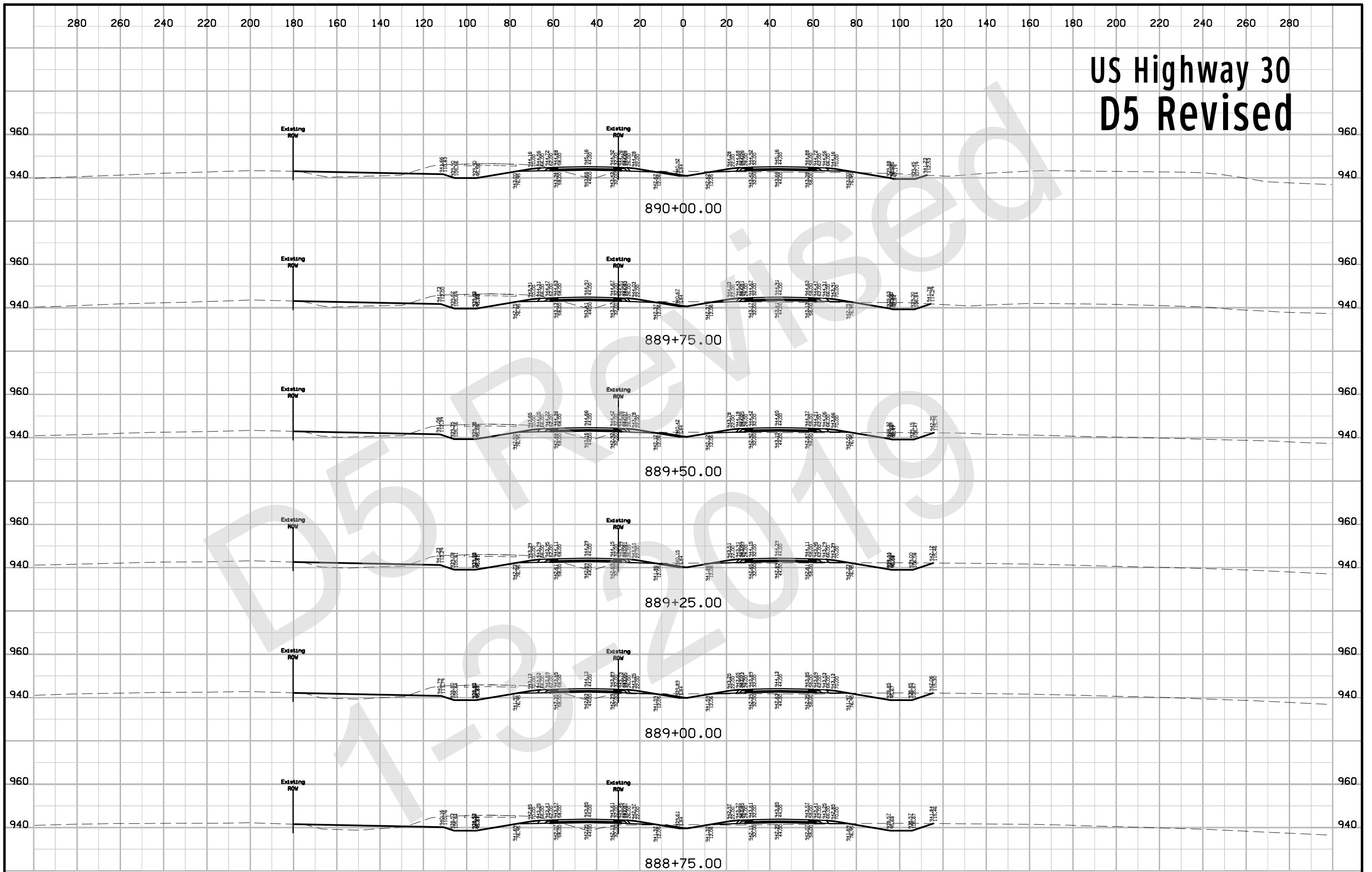


# US Highway 30 D5 Revised

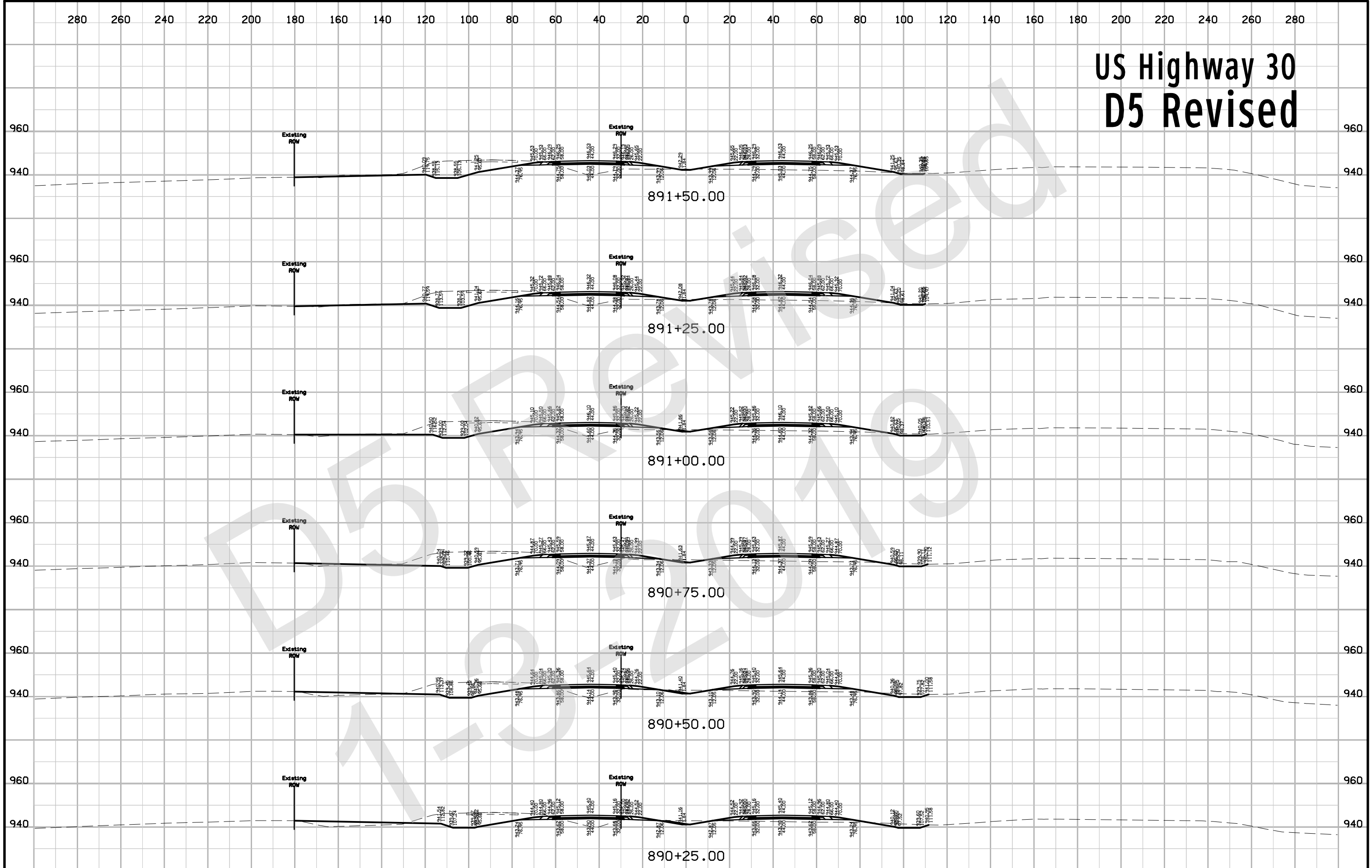




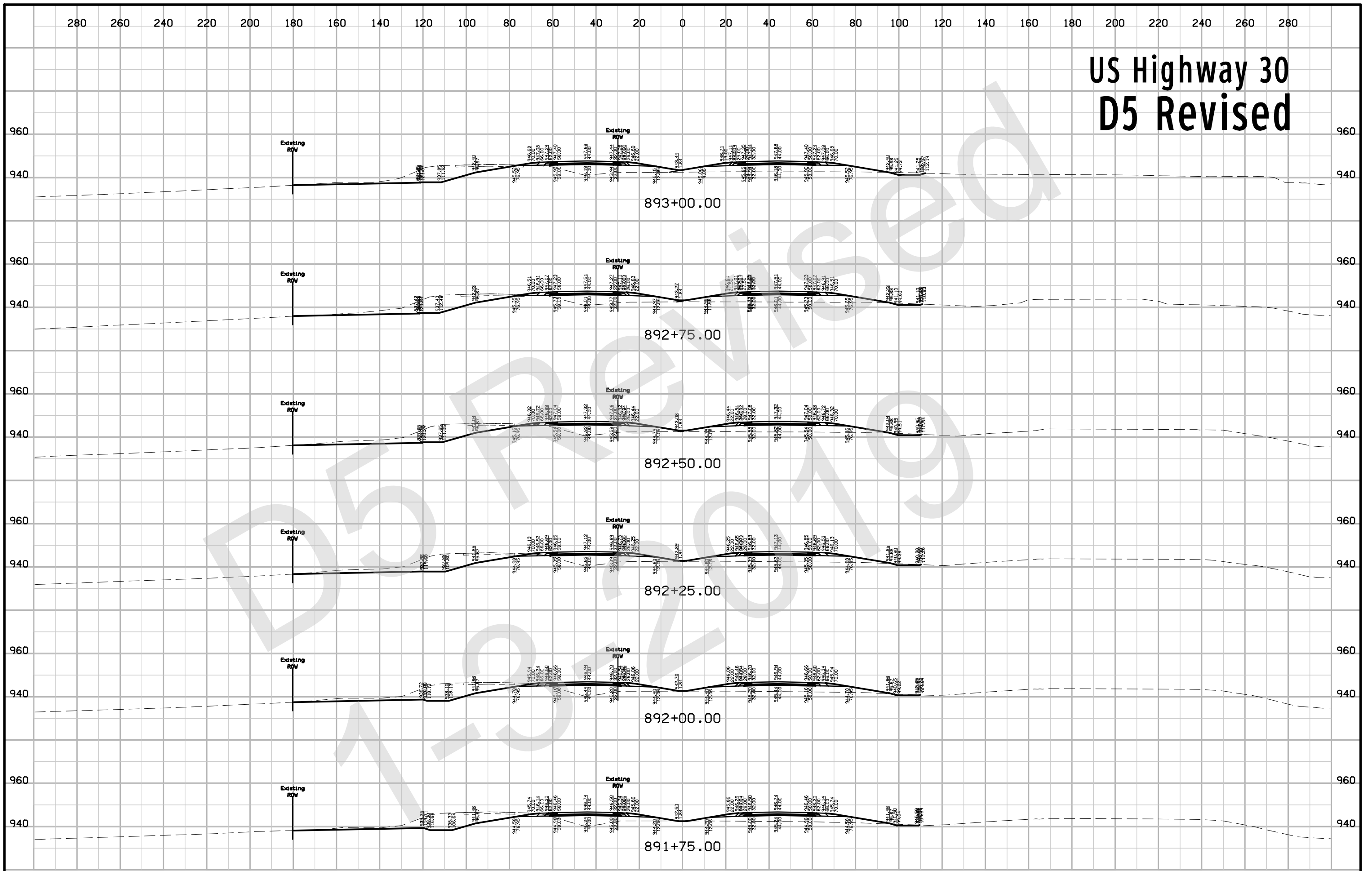
# US Highway 30 D5 Revised



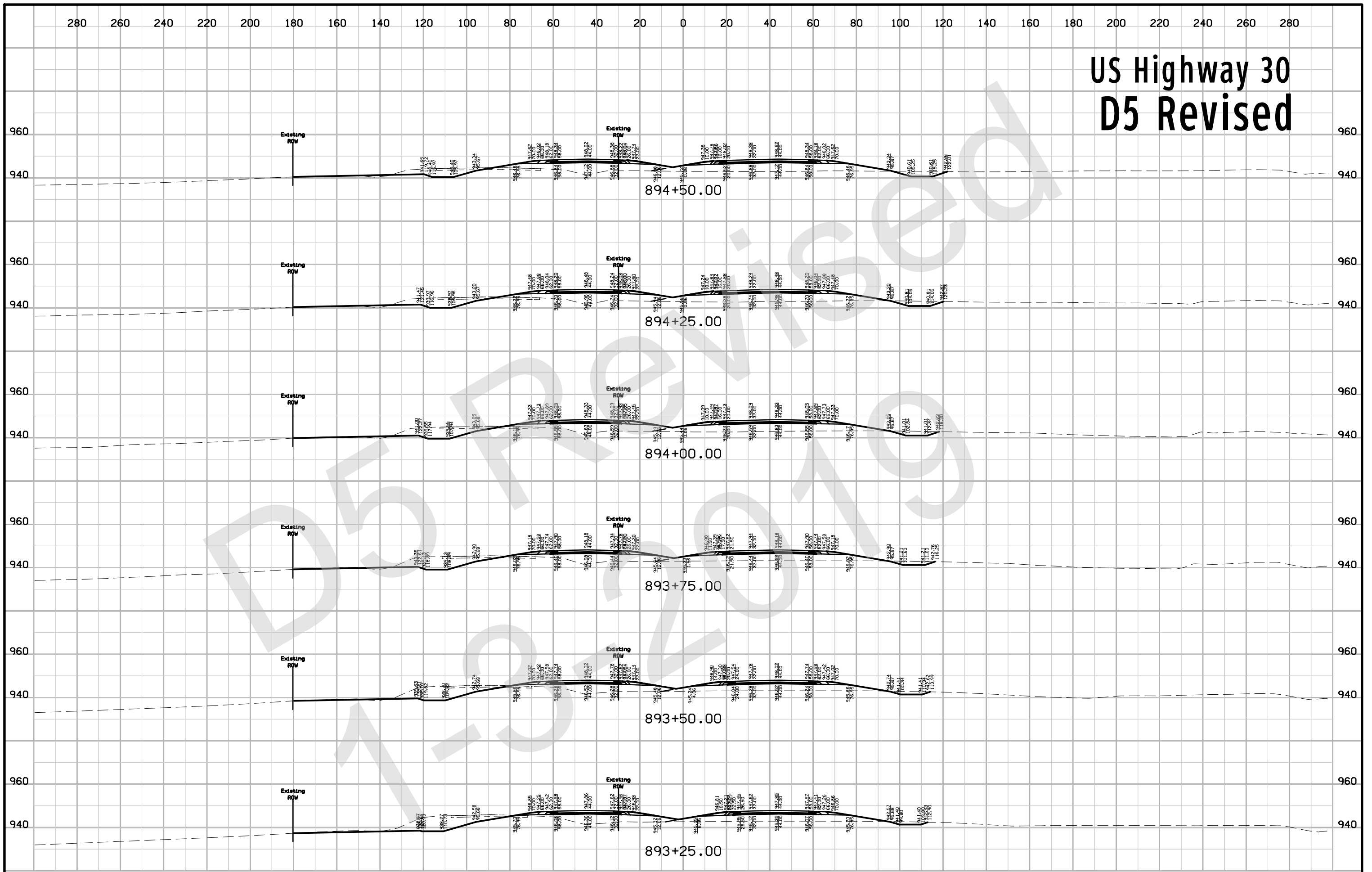
# US Highway 30 D5 Revised



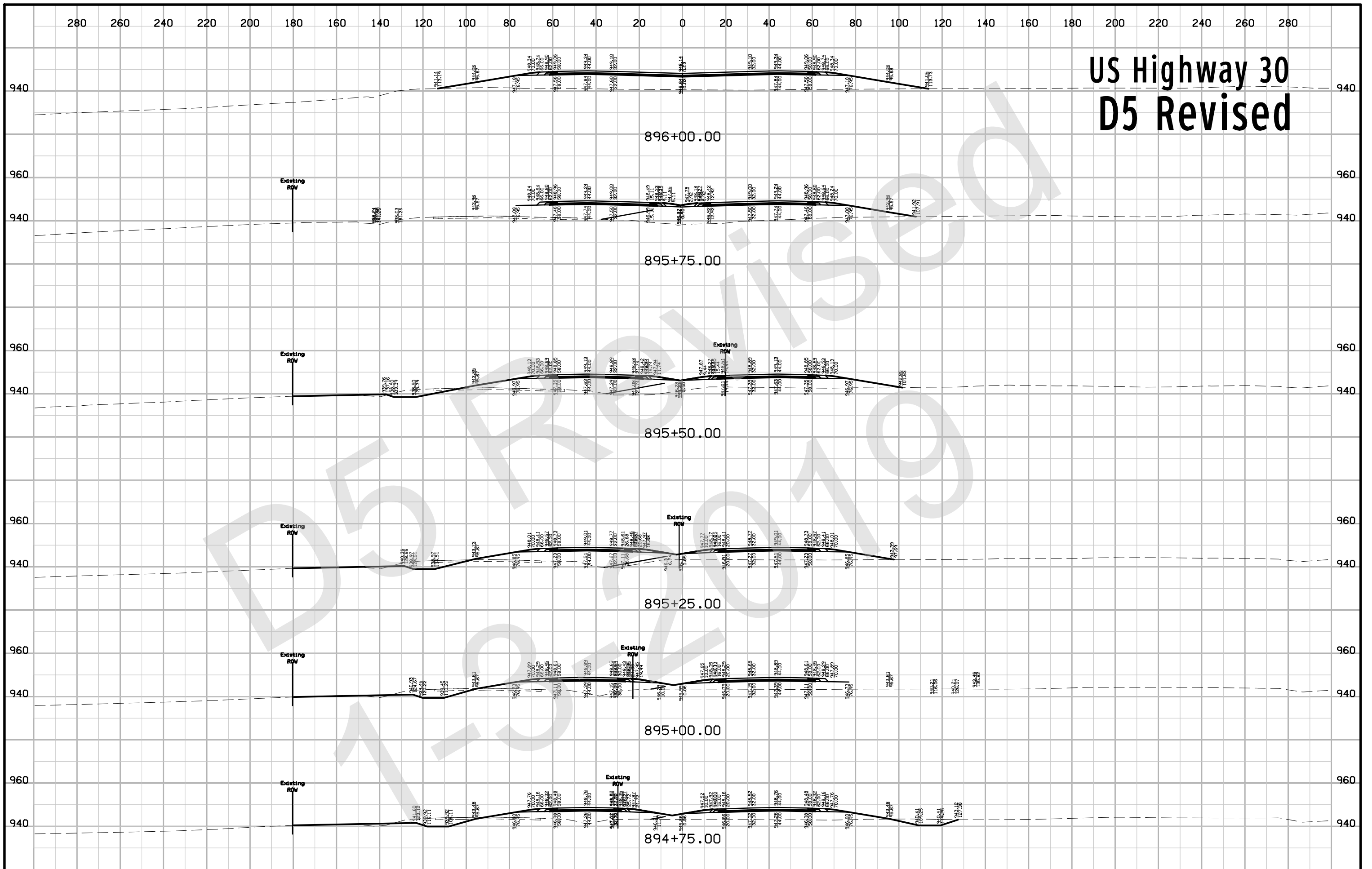
# US Highway 30 D5 Revised



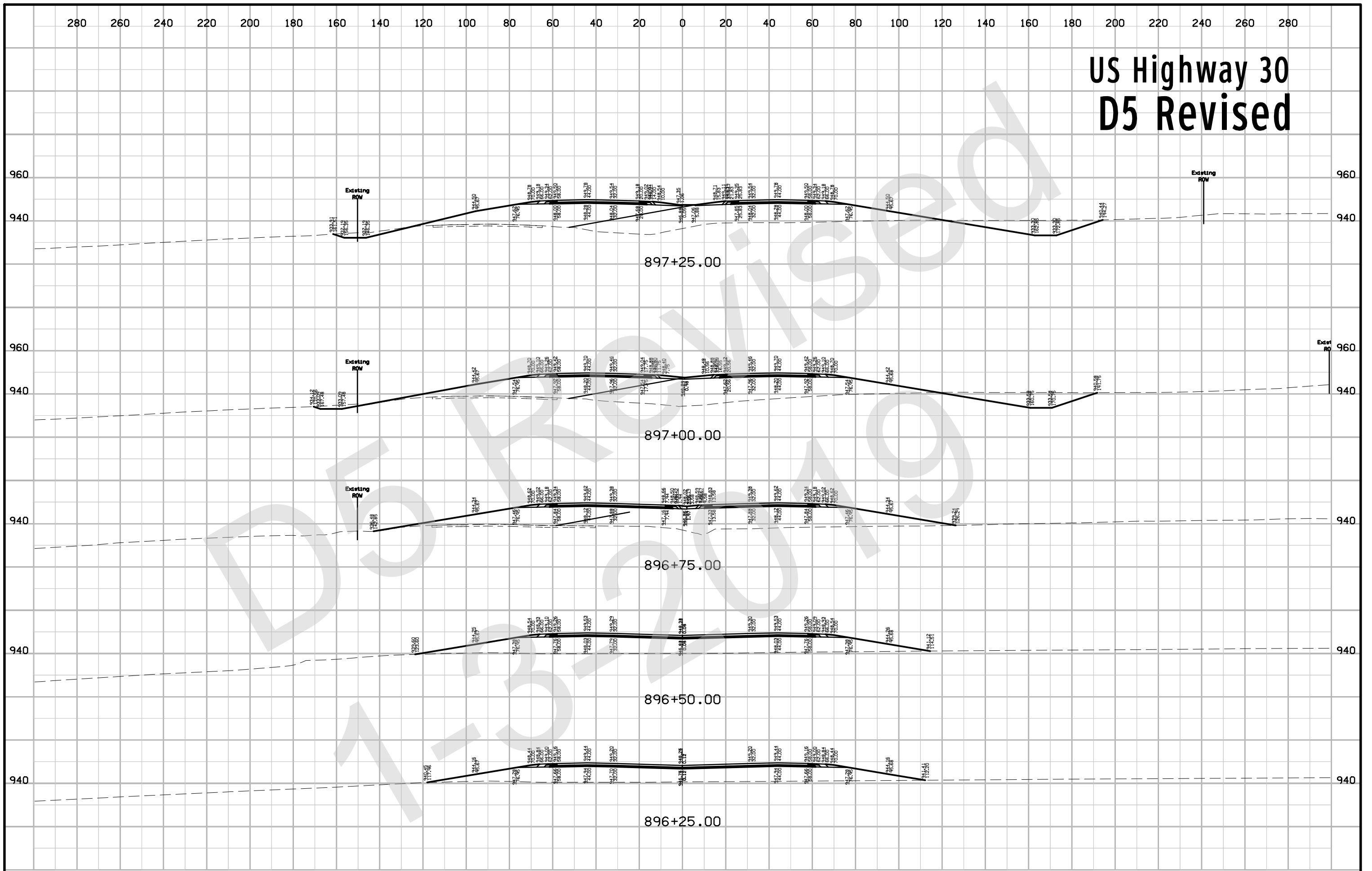
# US Highway 30 D5 Revised



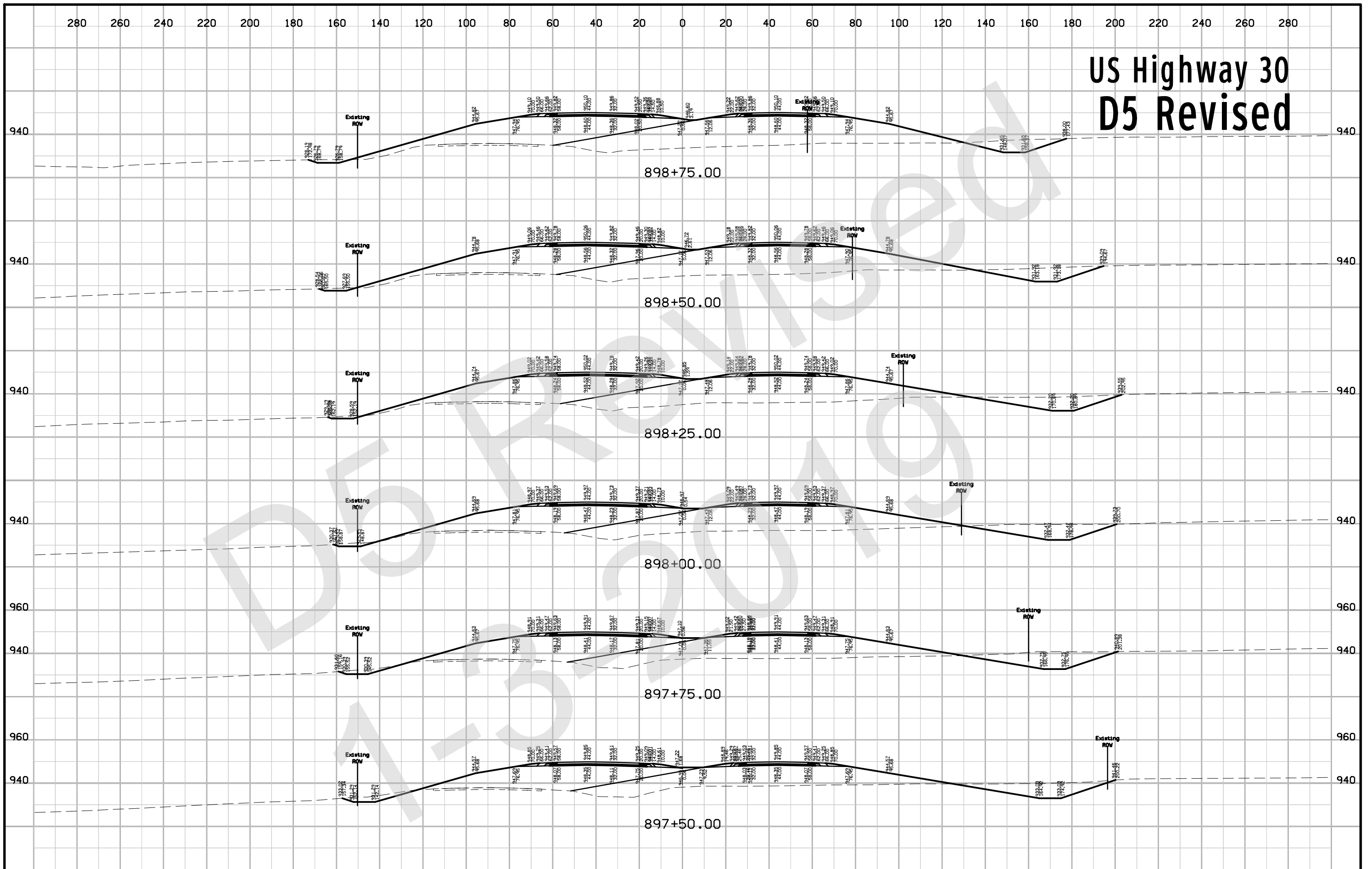
# US Highway 30 D5 Revised



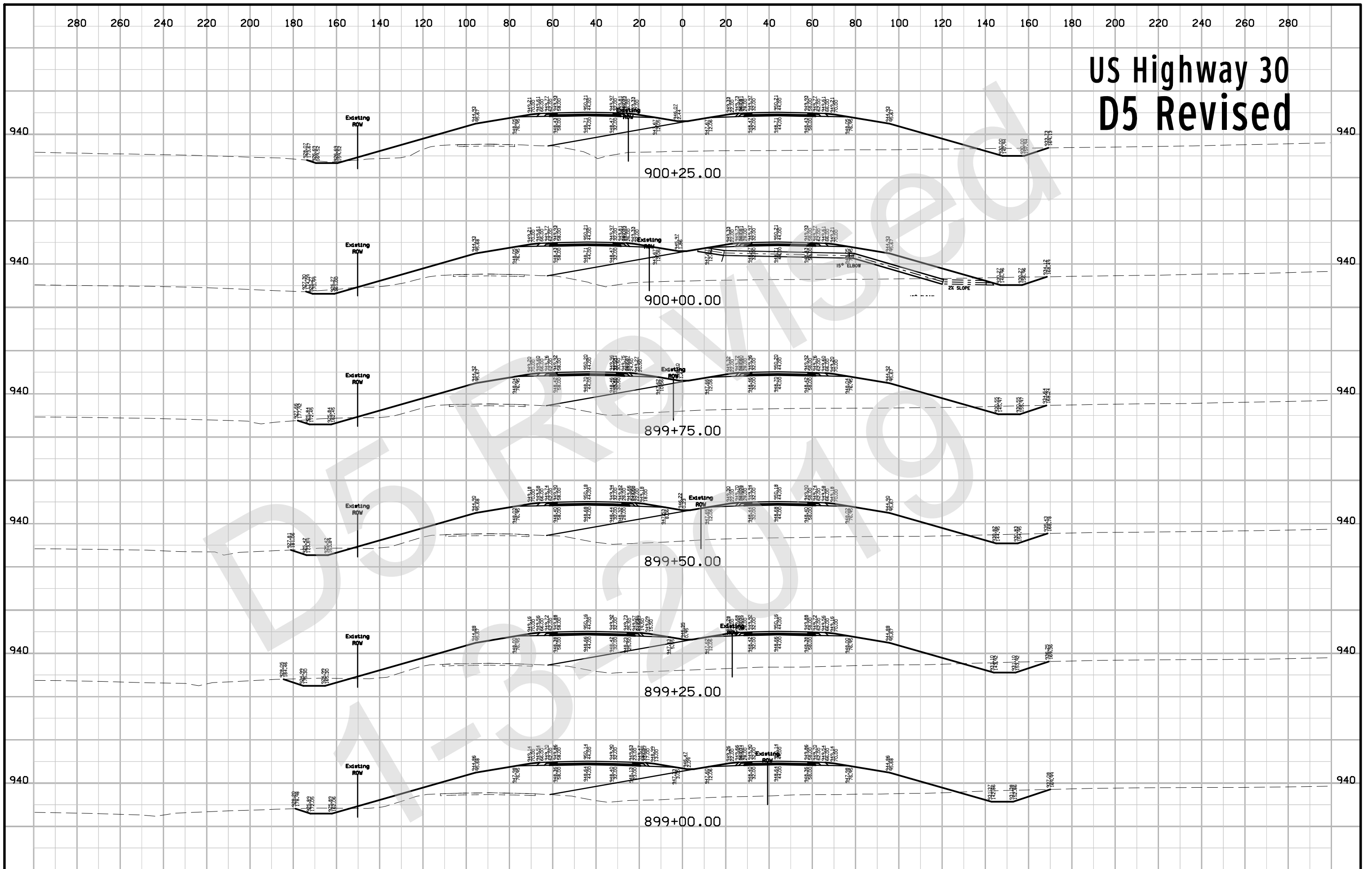
# US Highway 30 D5 Revised



# US Highway 30 D5 Revised

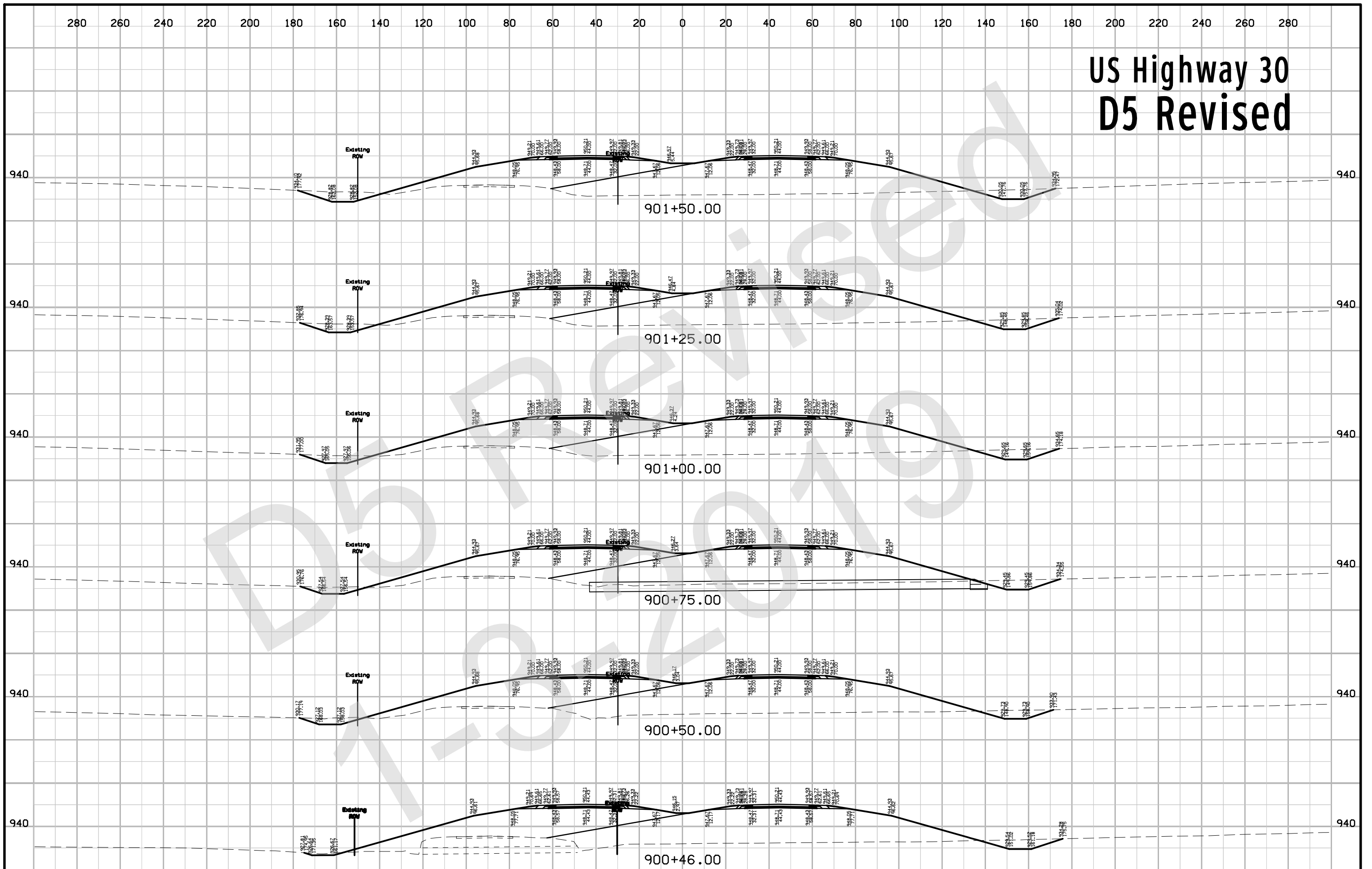


# US Highway 30 D5 Revised

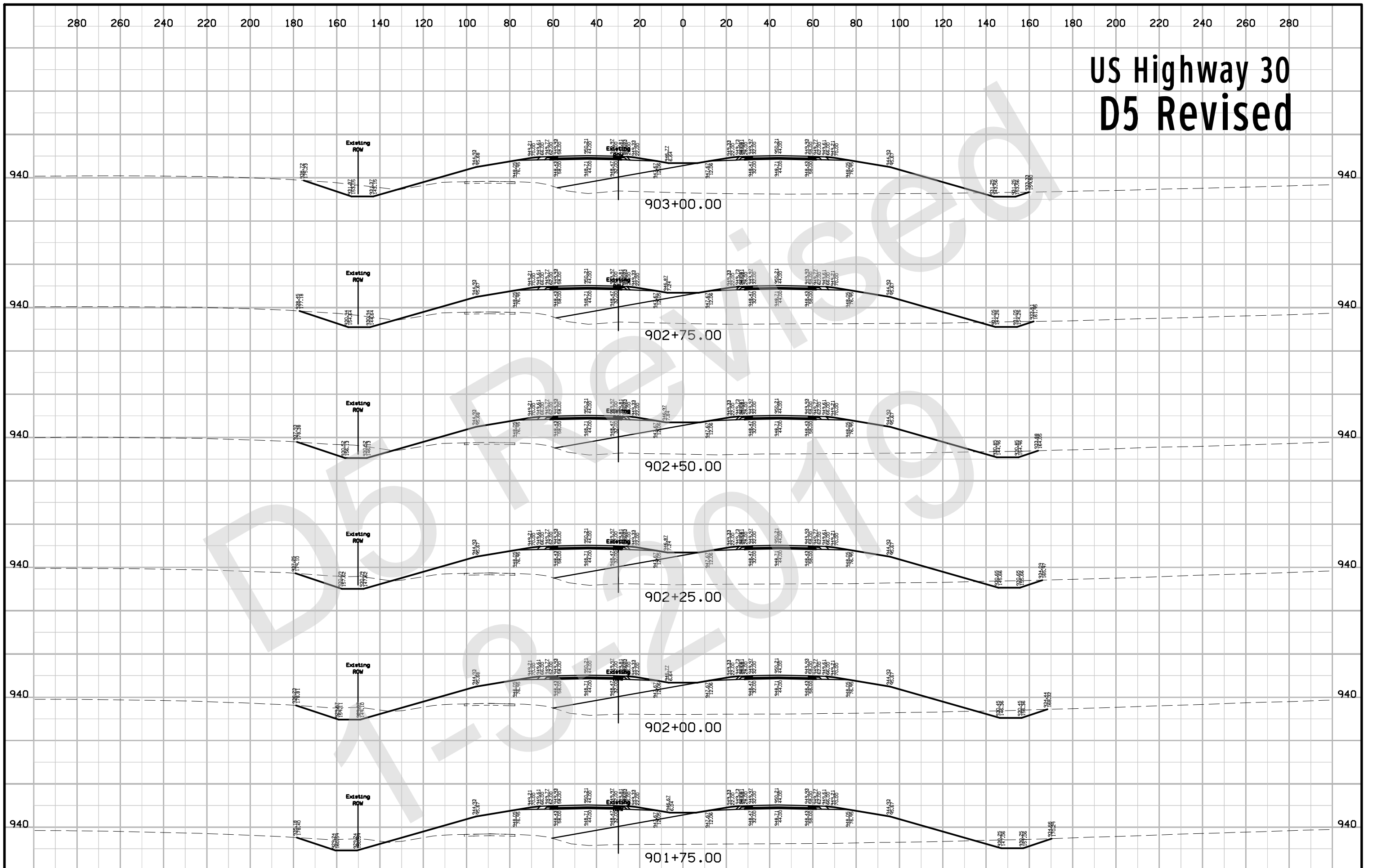




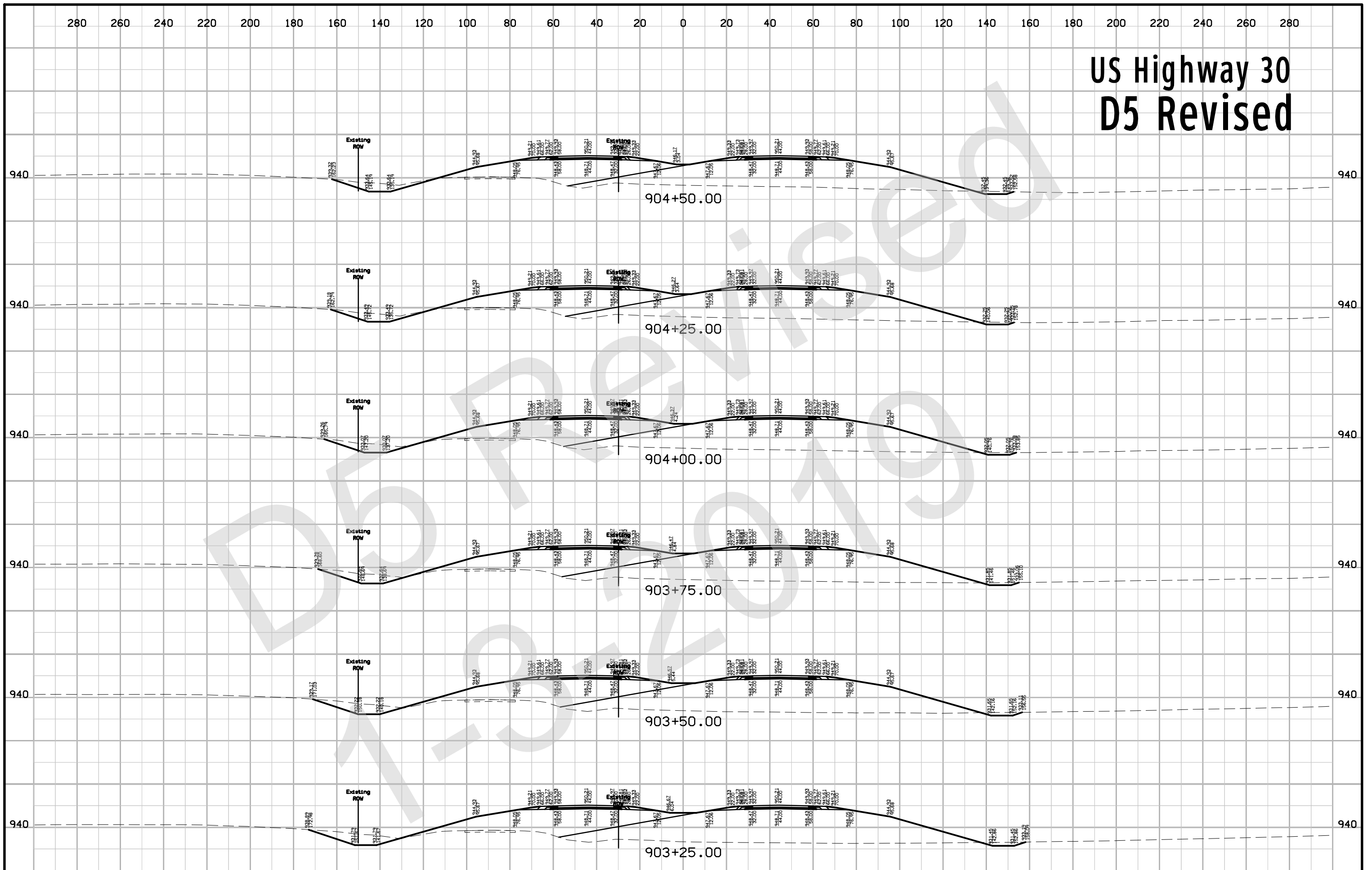
# US Highway 30 D5 Revised



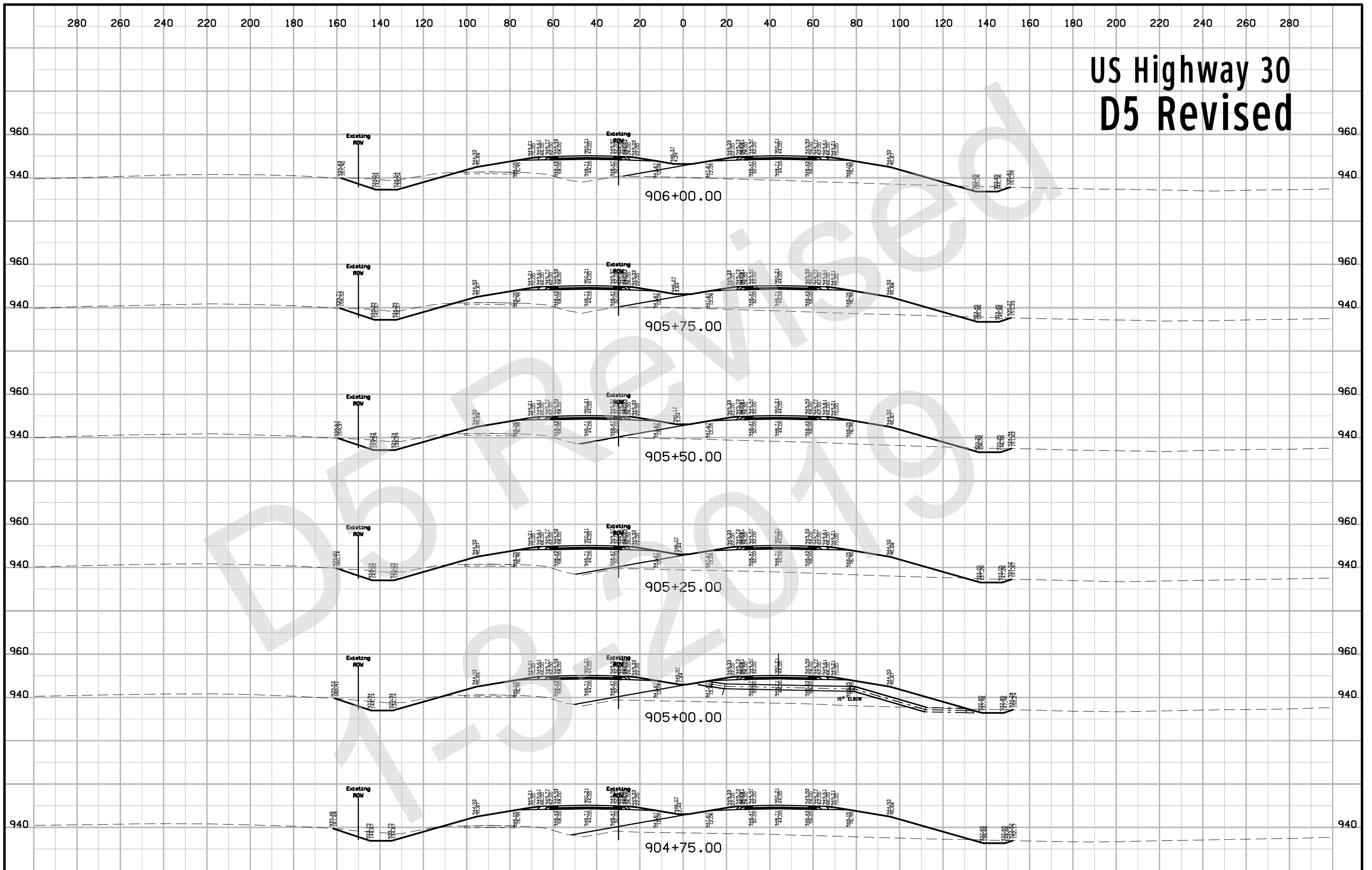
# US Highway 30 D5 Revised



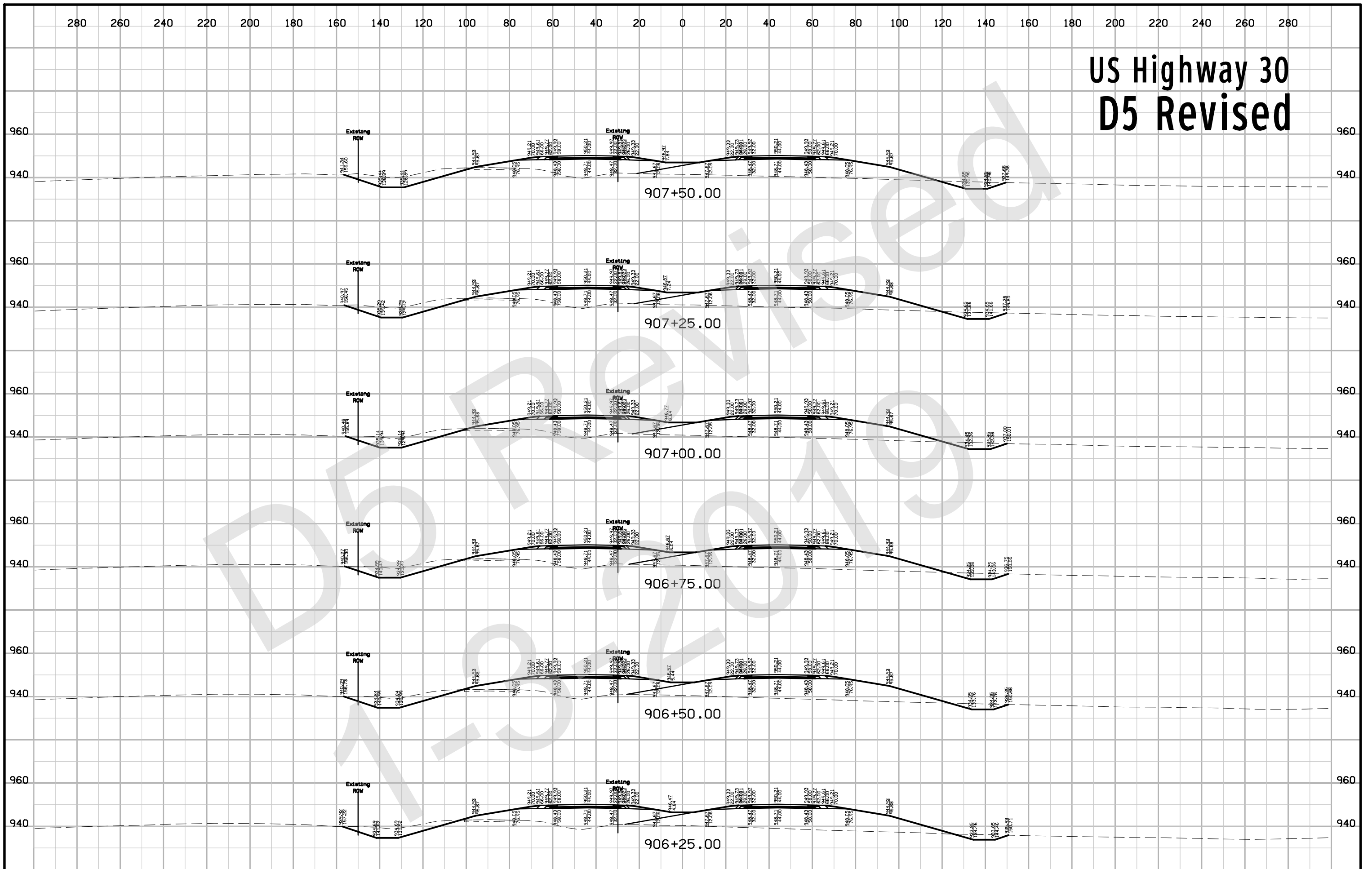
# US Highway 30 D5 Revised



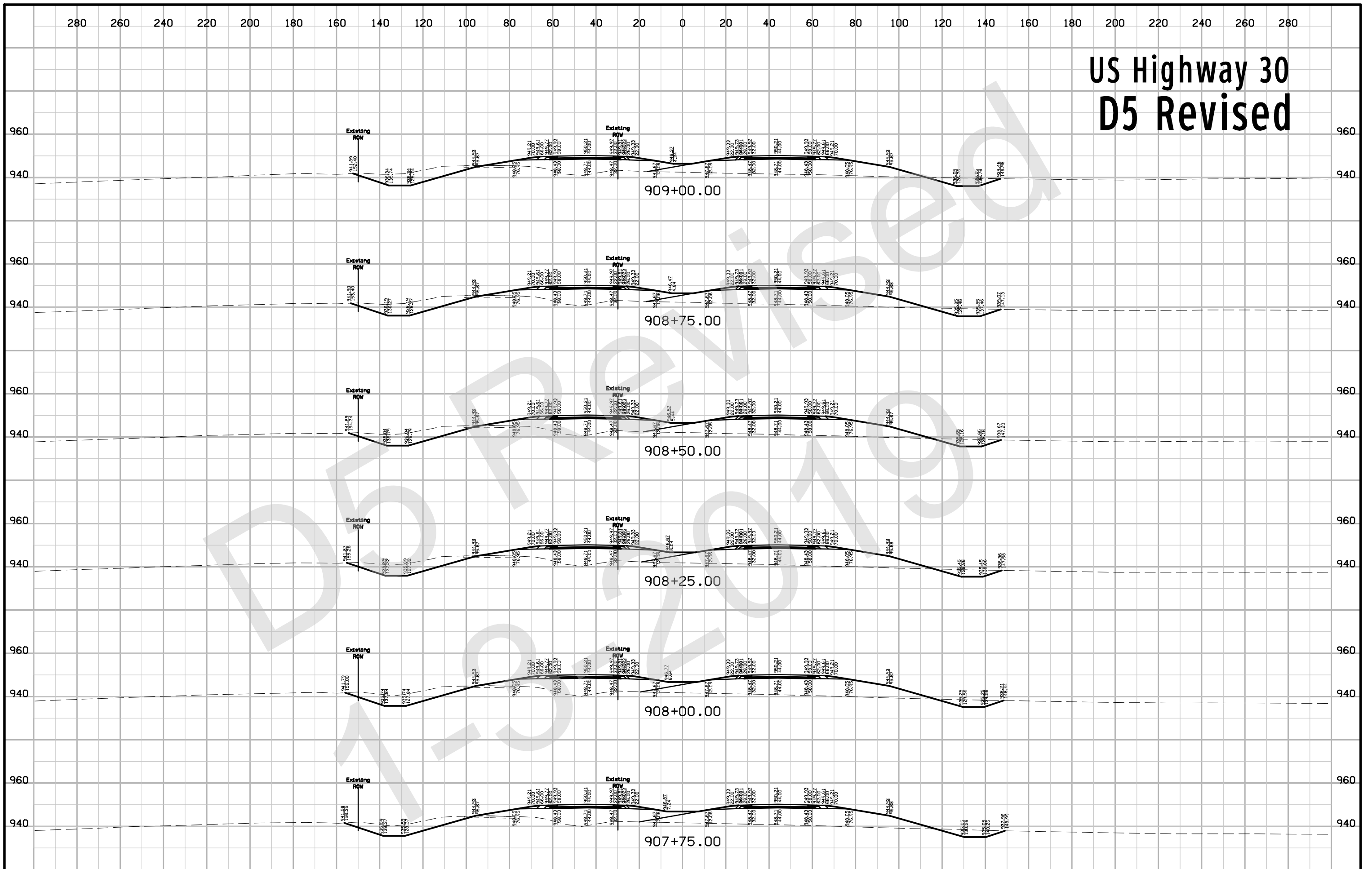
# US Highway 30 D5 Revised



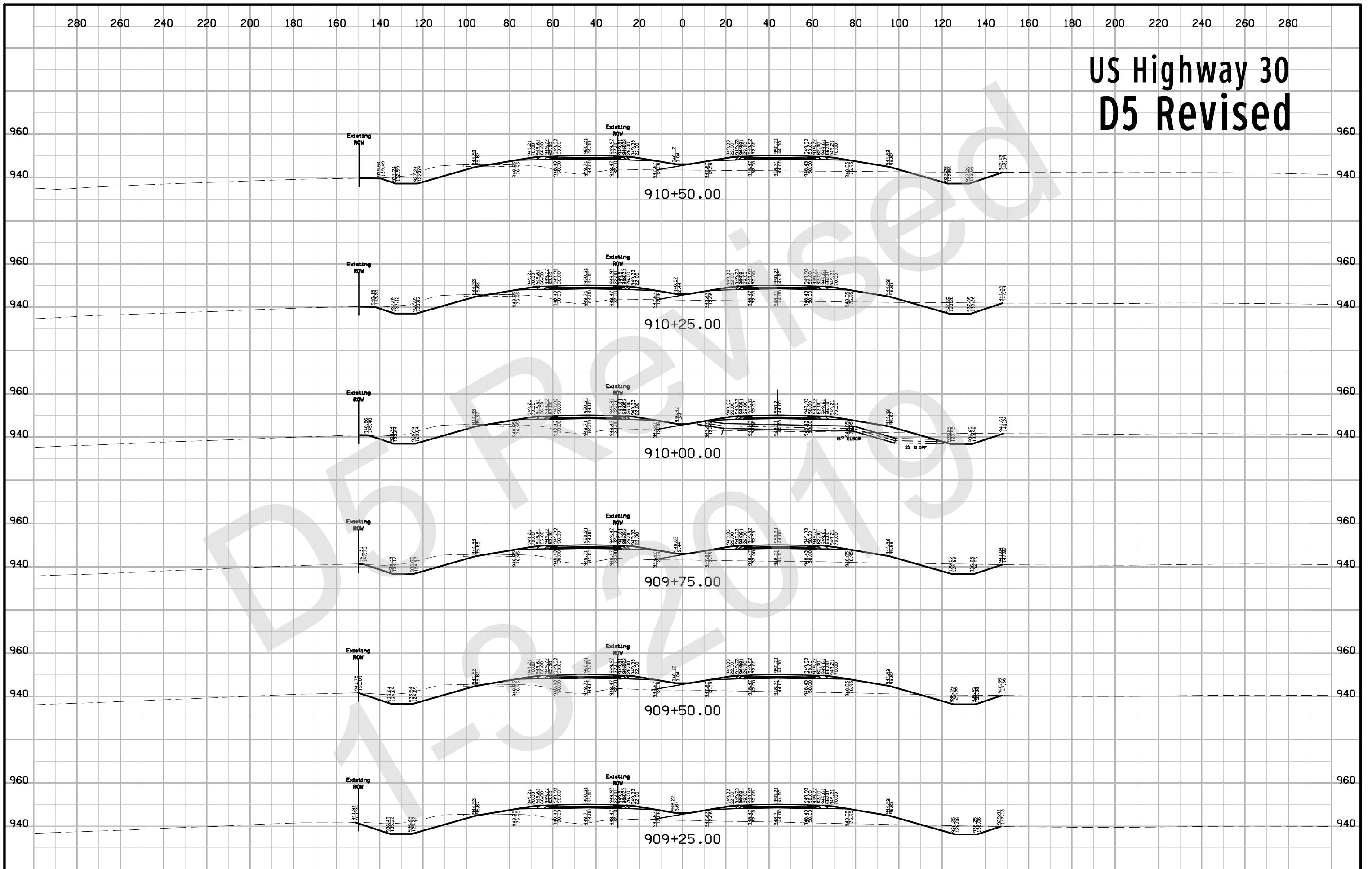
# US Highway 30 D5 Revised



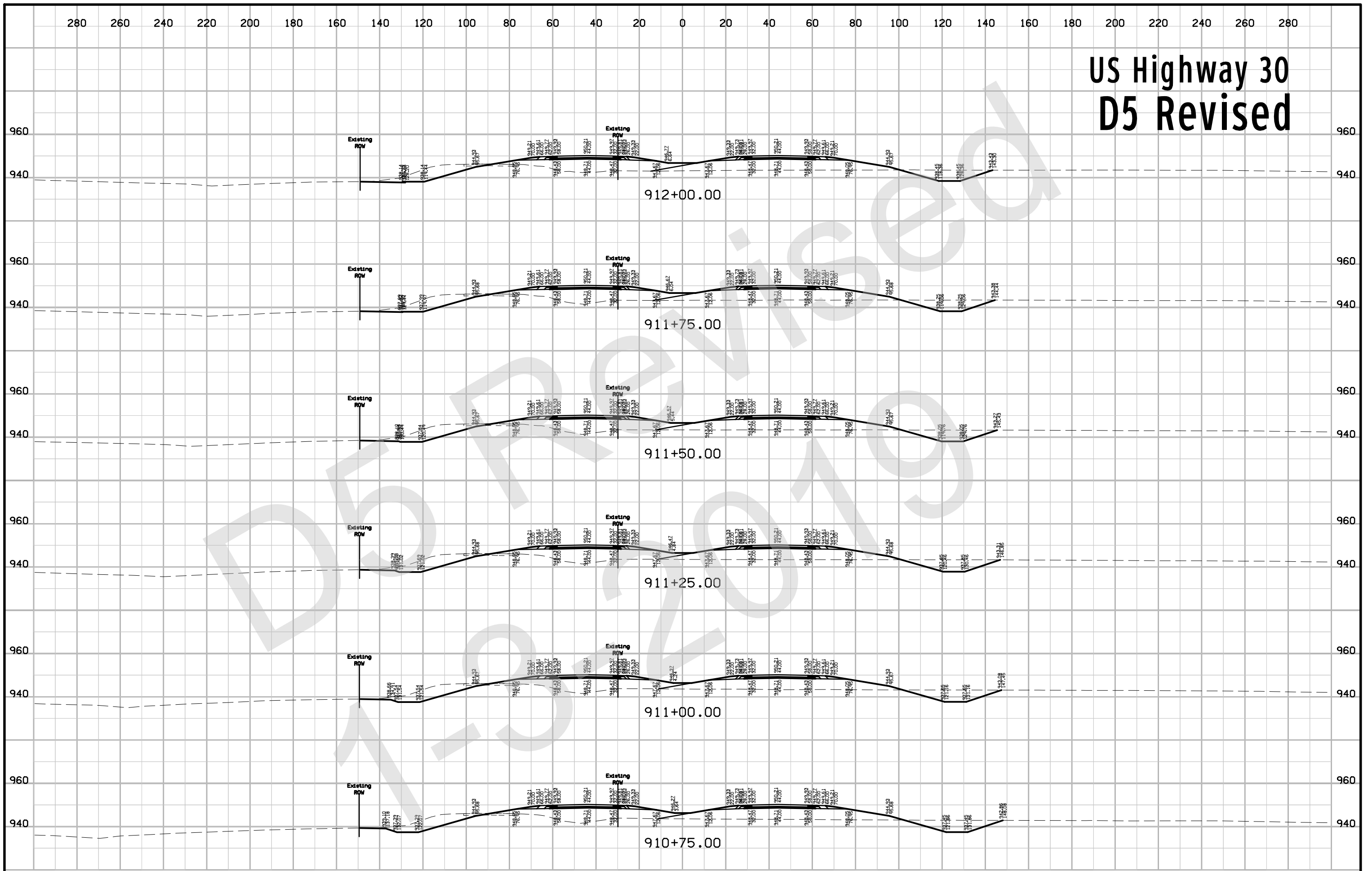
# US Highway 30 D5 Revised



# US Highway 30 D5 Revised

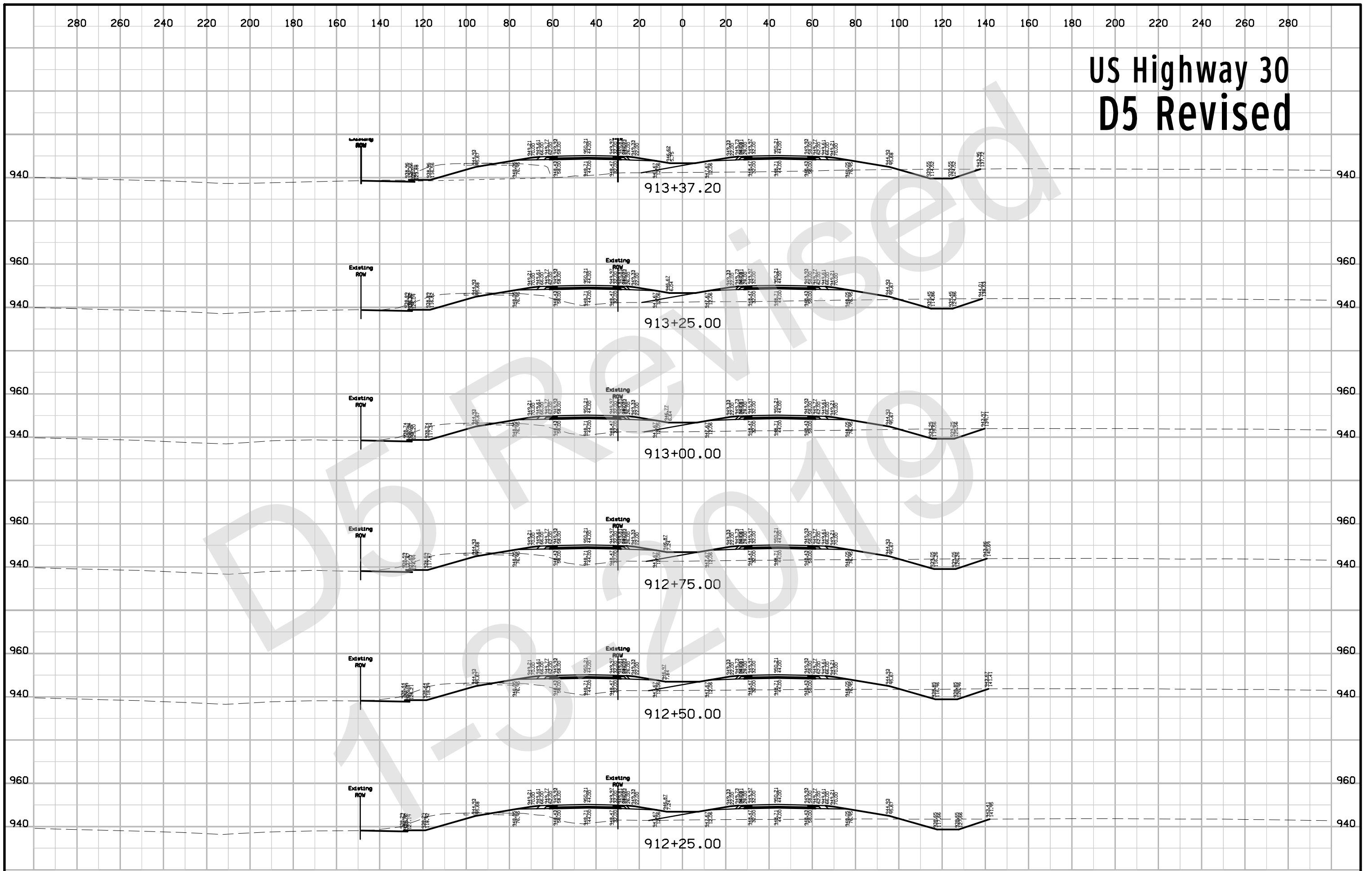


# US Highway 30 D5 Revised

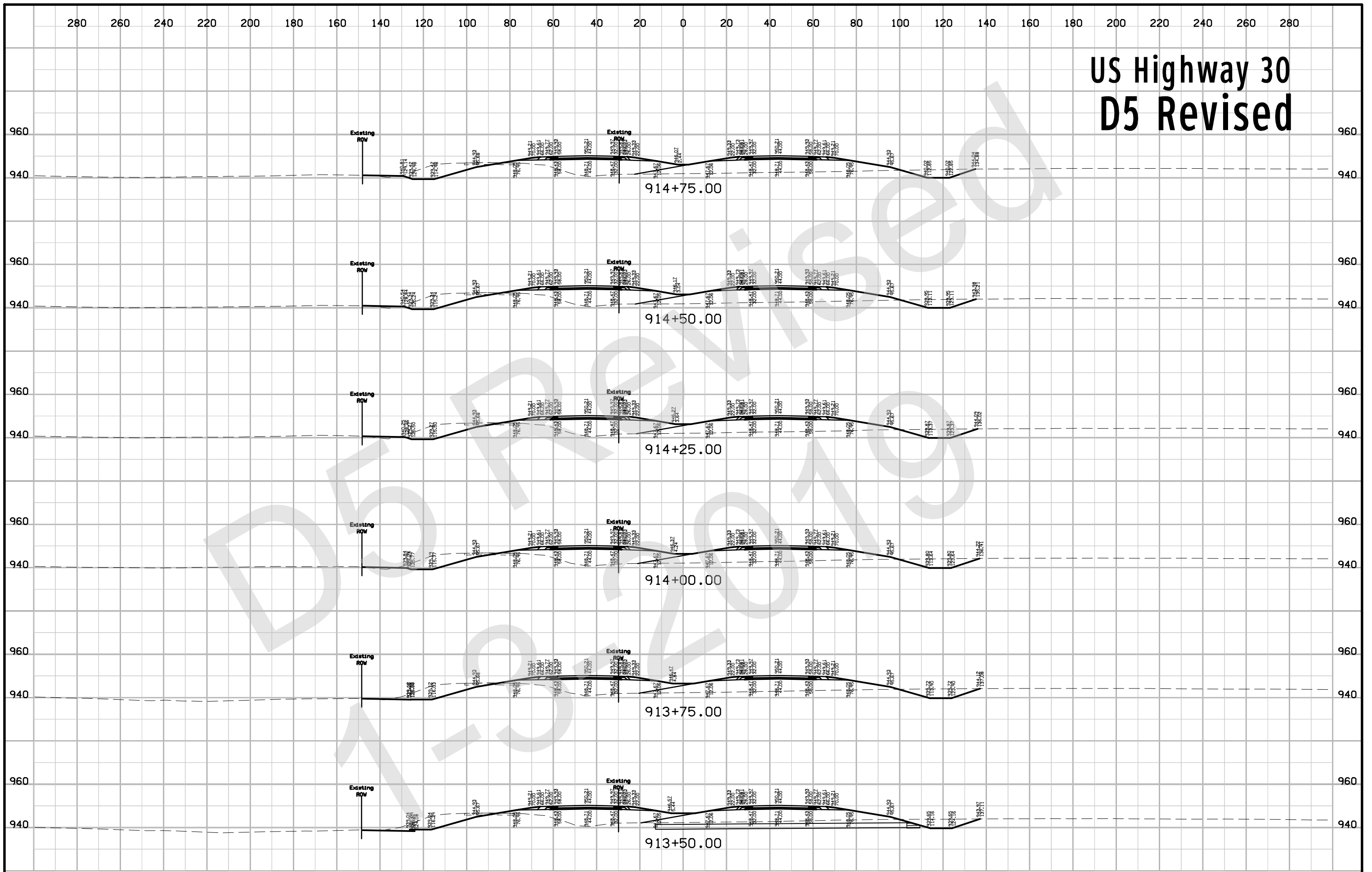




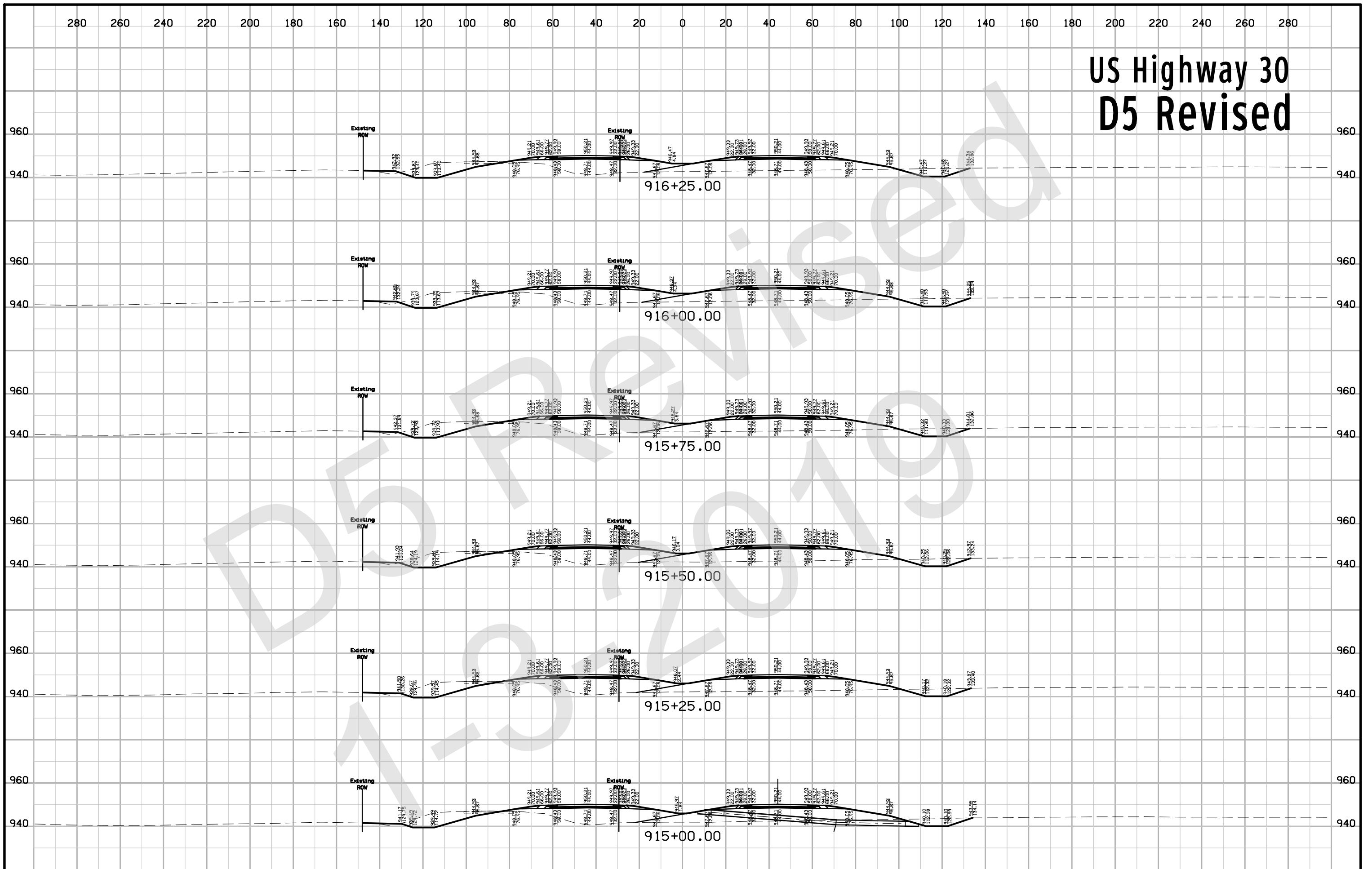
# US Highway 30 D5 Revised



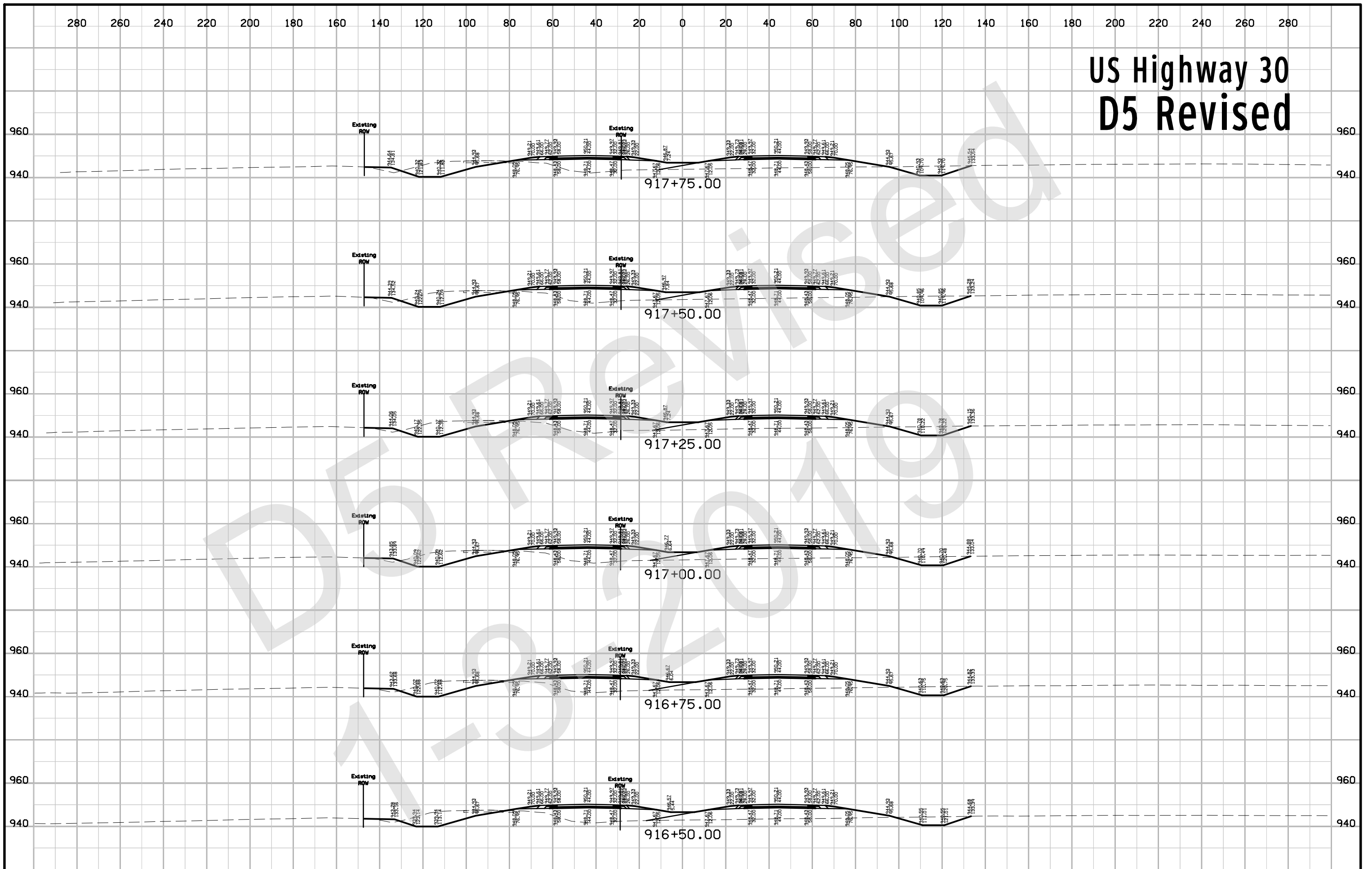
# US Highway 30 D5 Revised



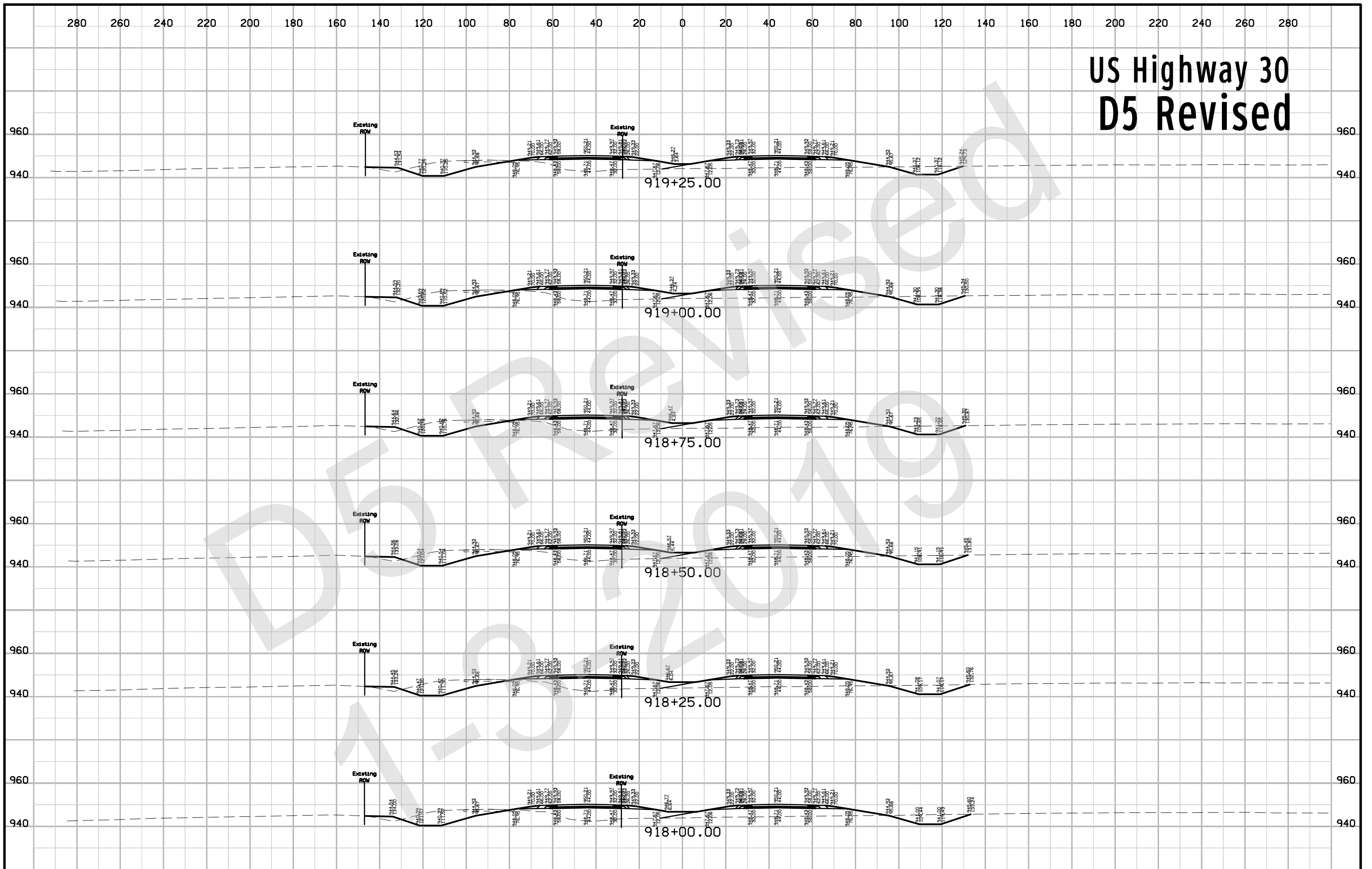
# US Highway 30 D5 Revised



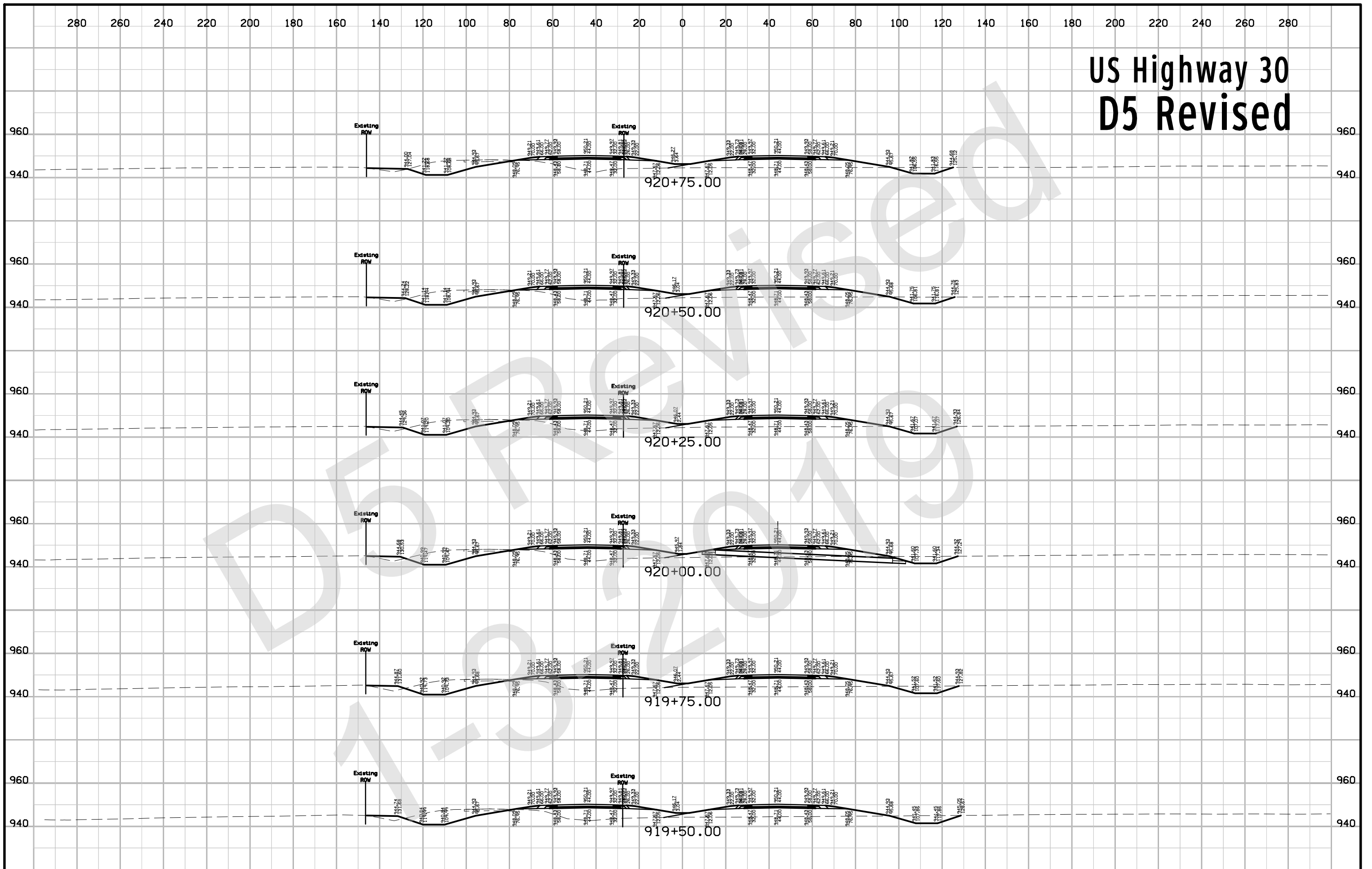
# US Highway 30 D5 Revised



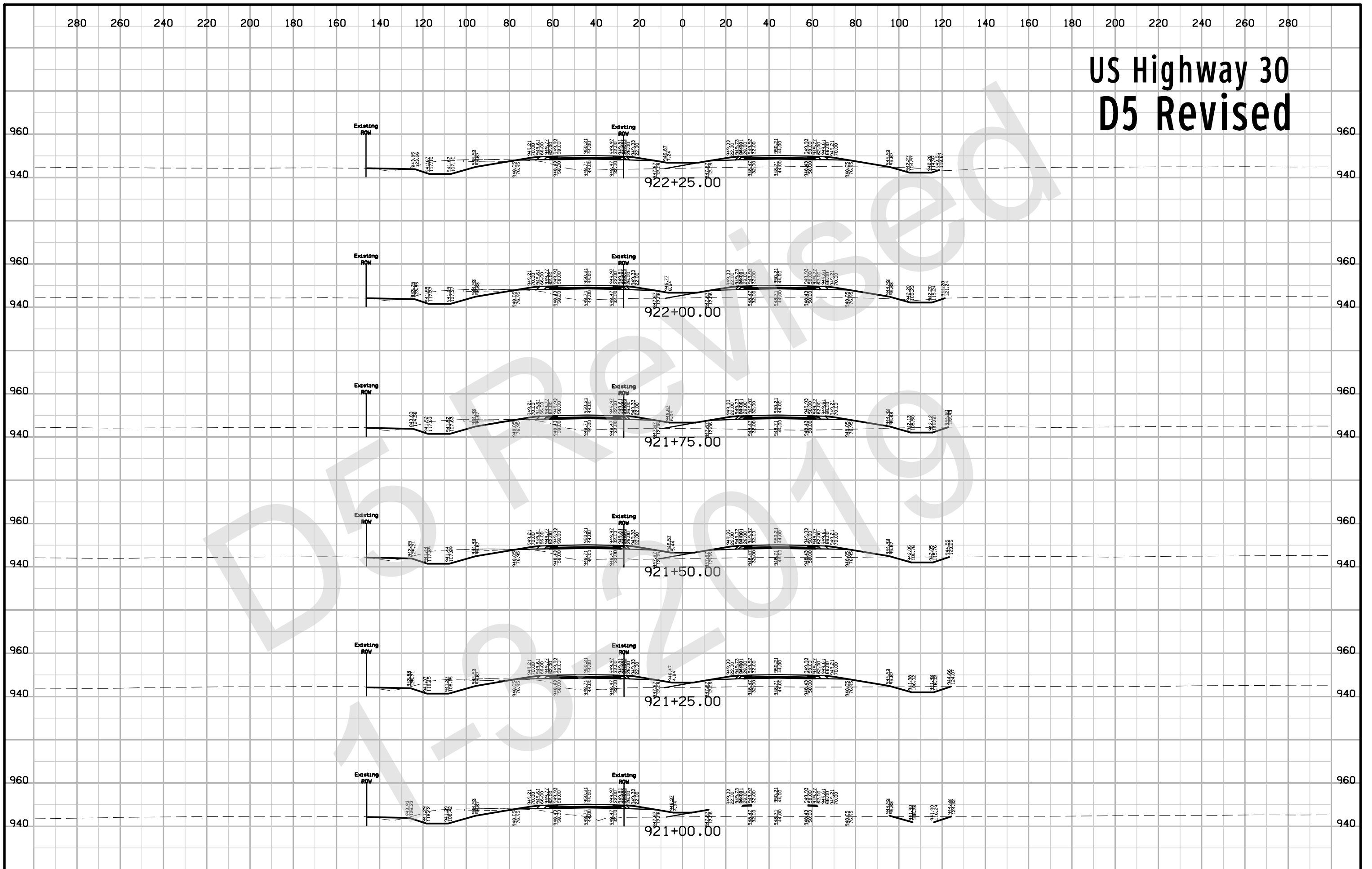
# US Highway 30 D5 Revised



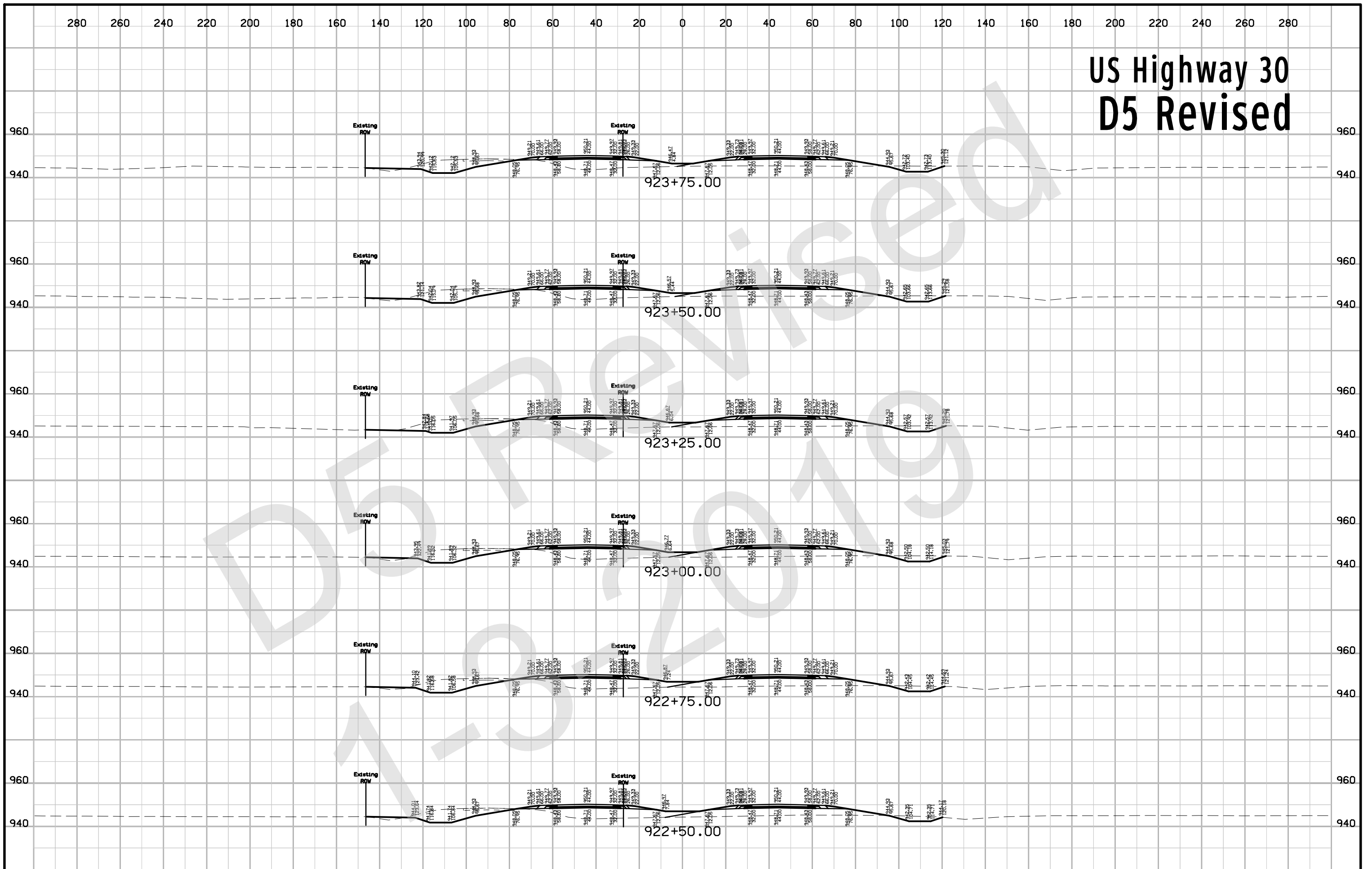
# US Highway 30 D5 Revised



# US Highway 30 D5 Revised

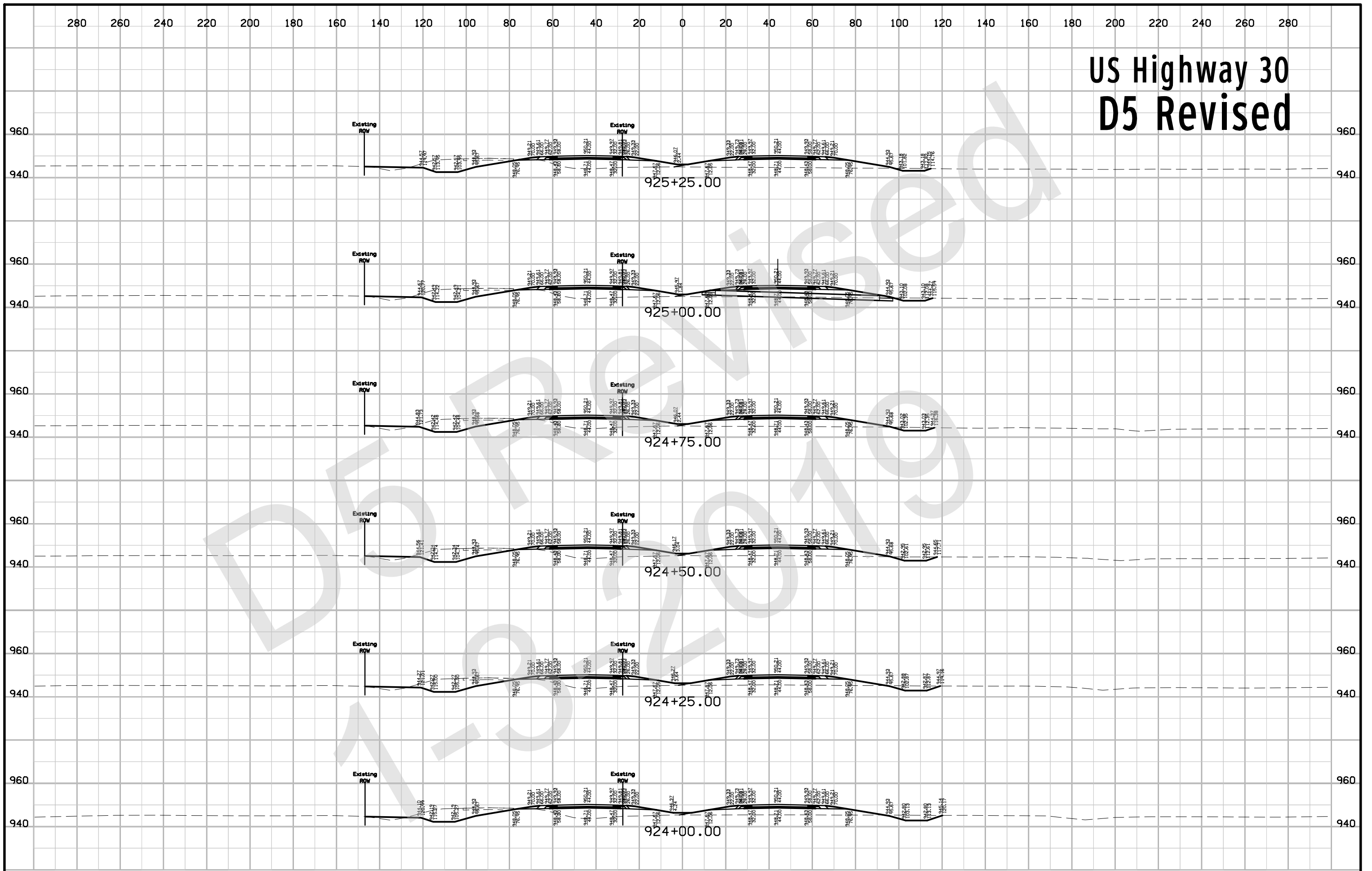


# US Highway 30 D5 Revised

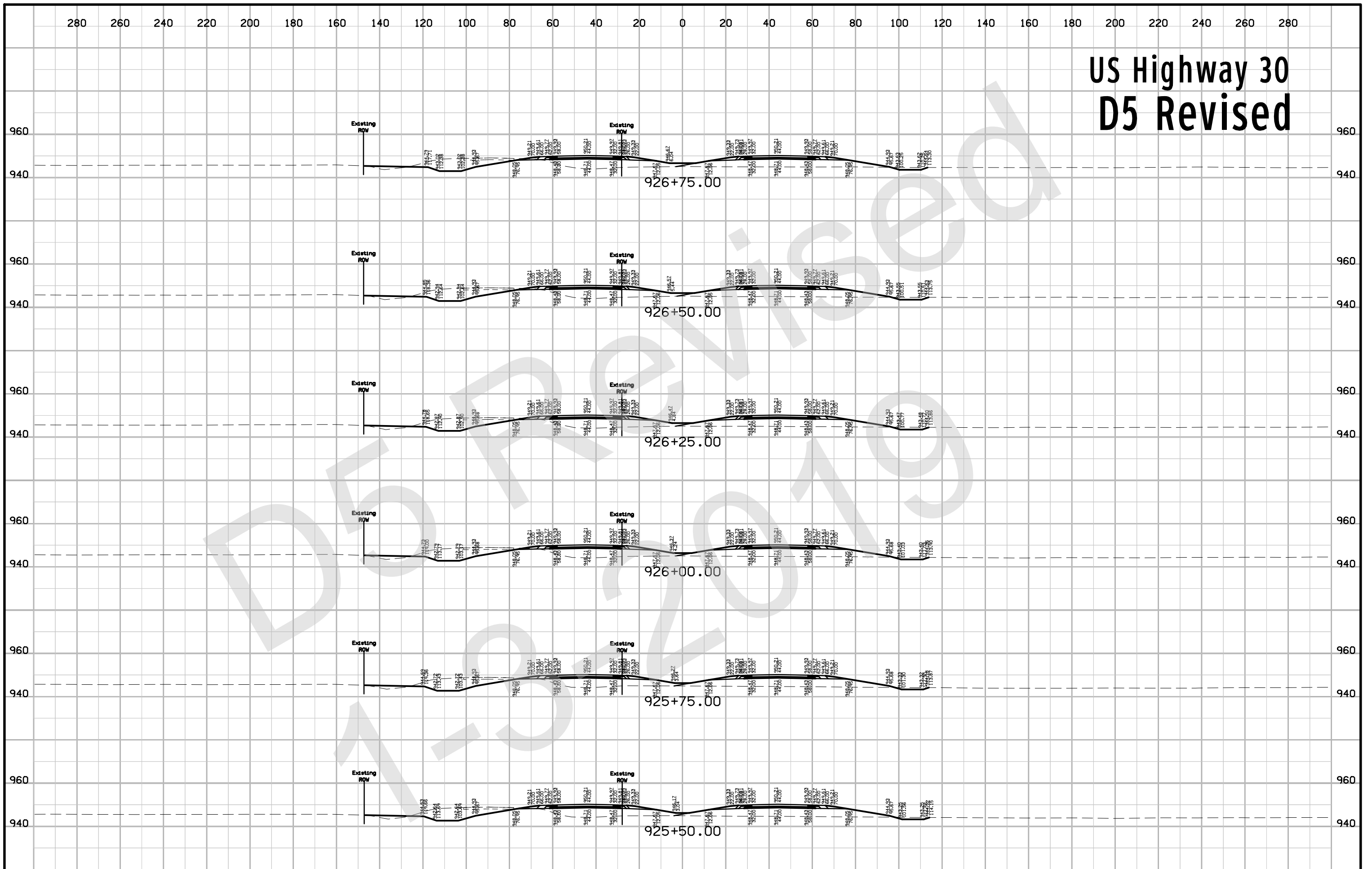




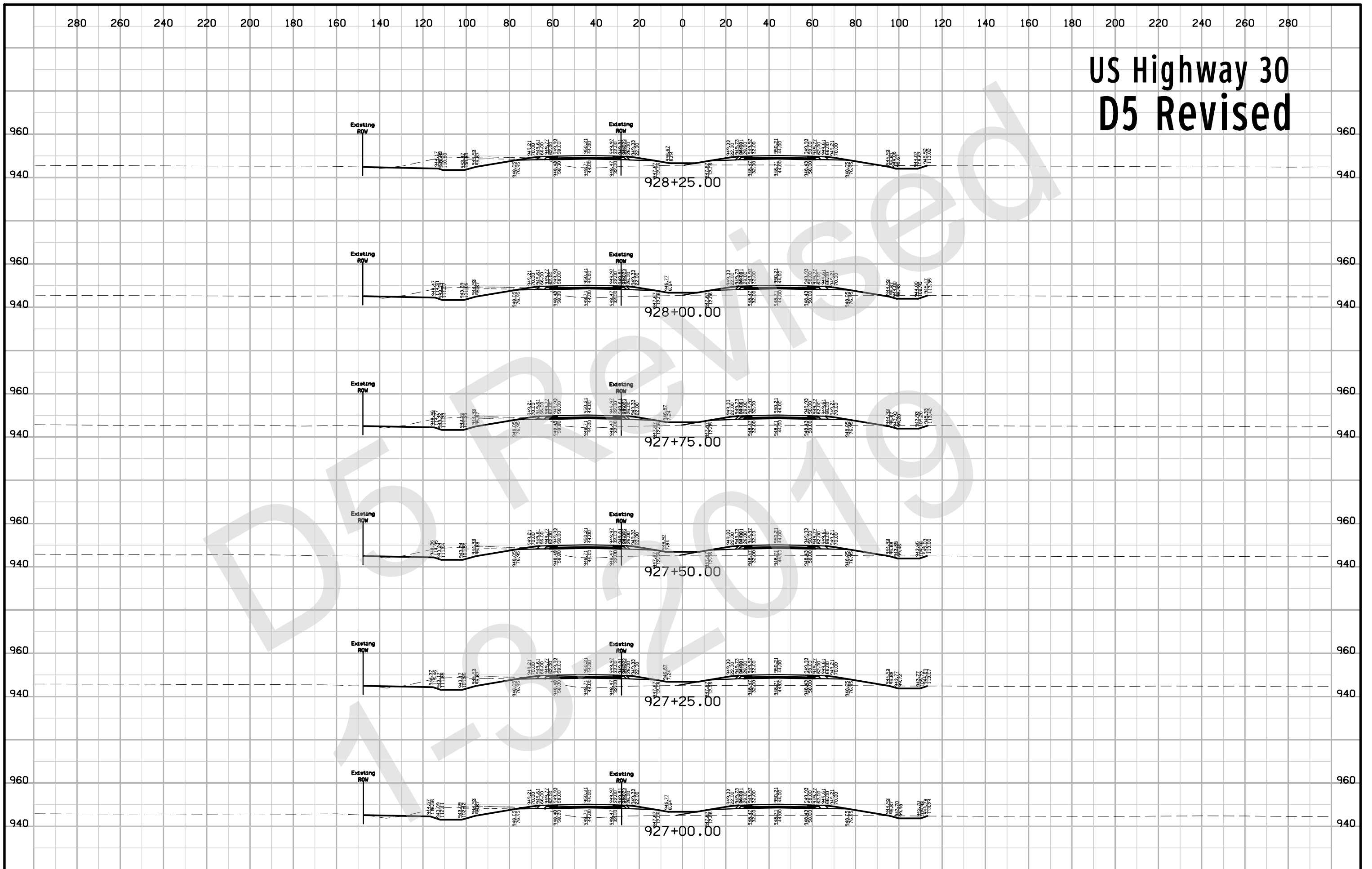
# US Highway 30 D5 Revised



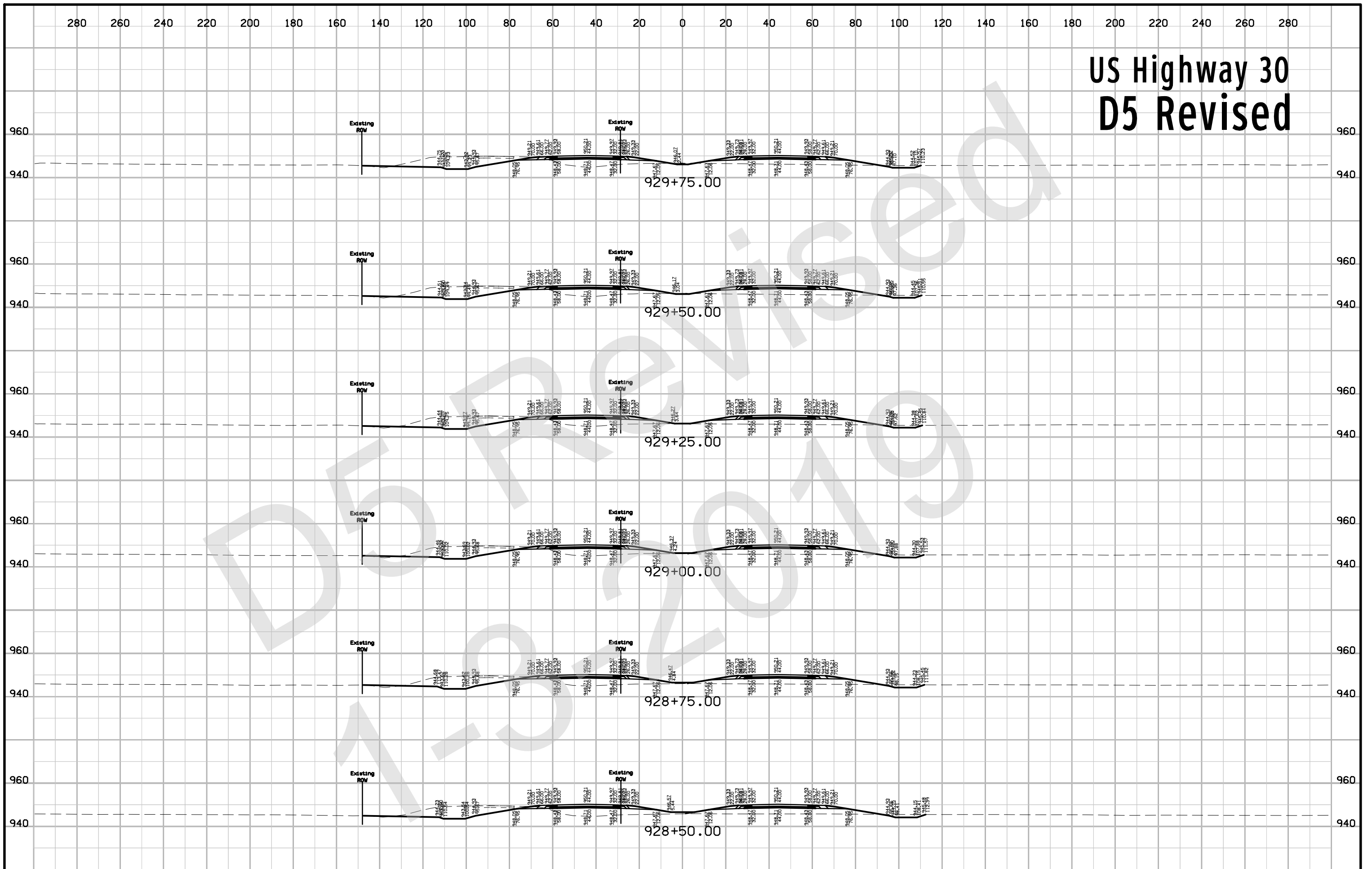
# US Highway 30 D5 Revised



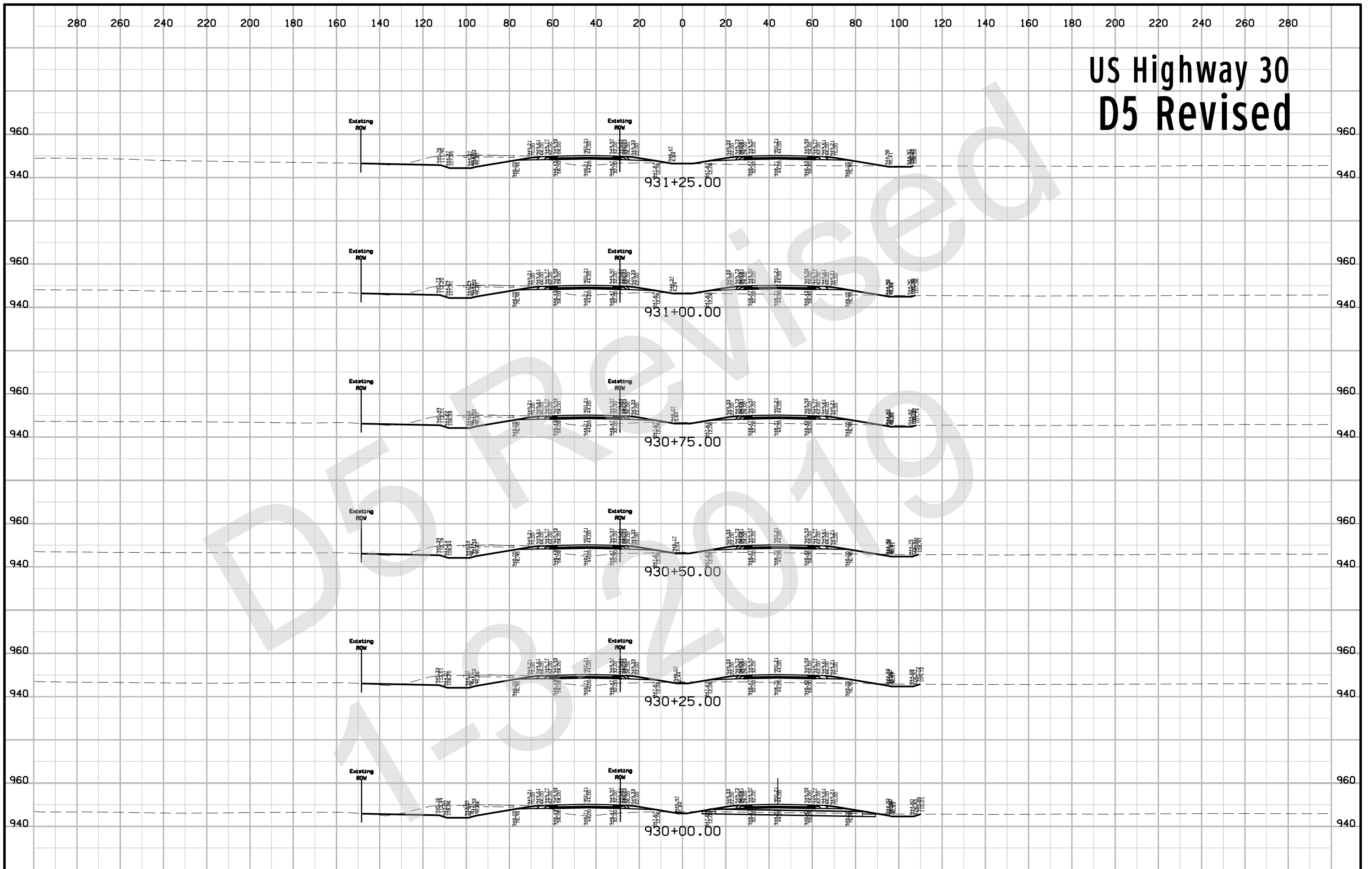
# US Highway 30 D5 Revised



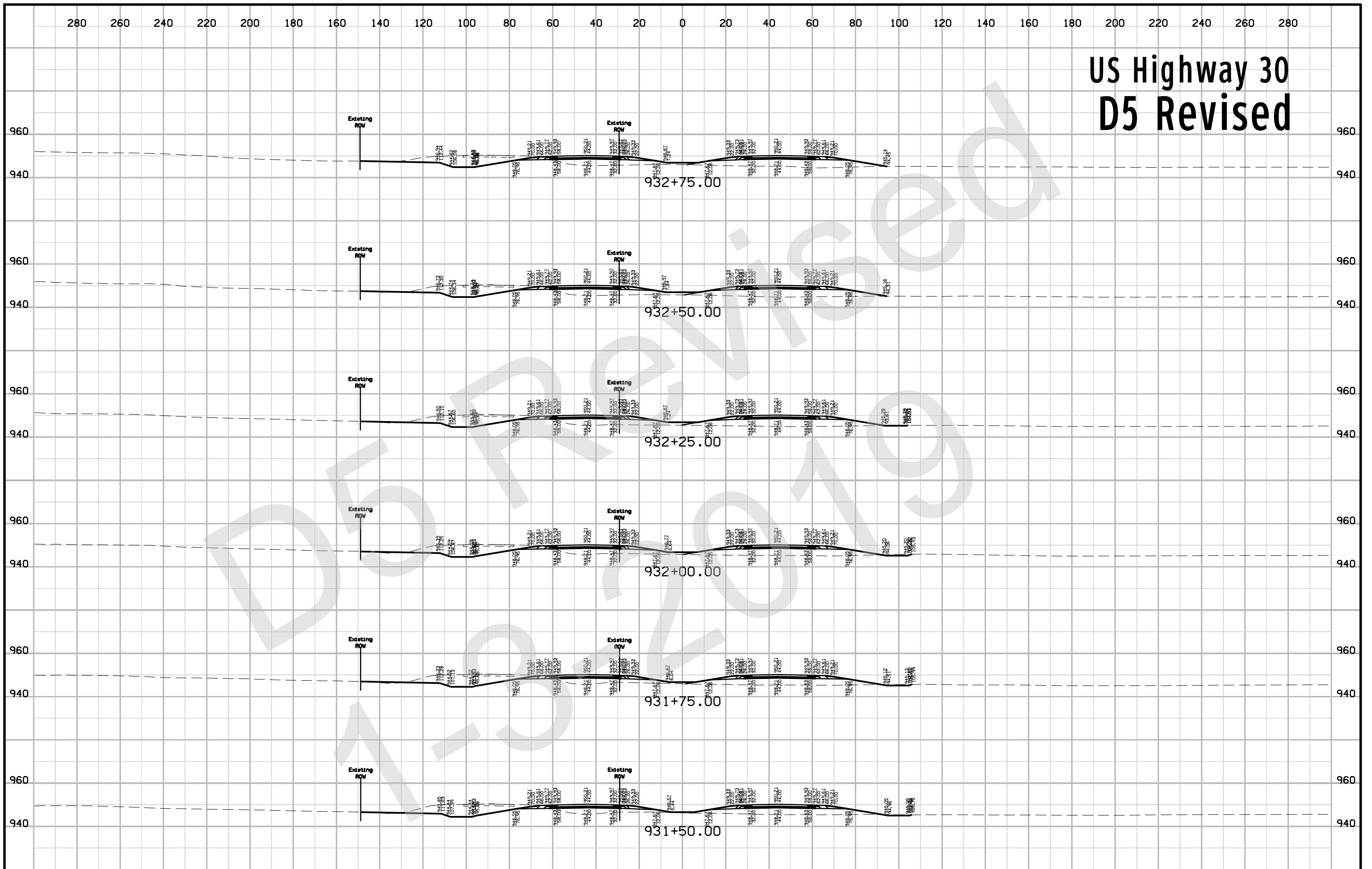
# US Highway 30 D5 Revised



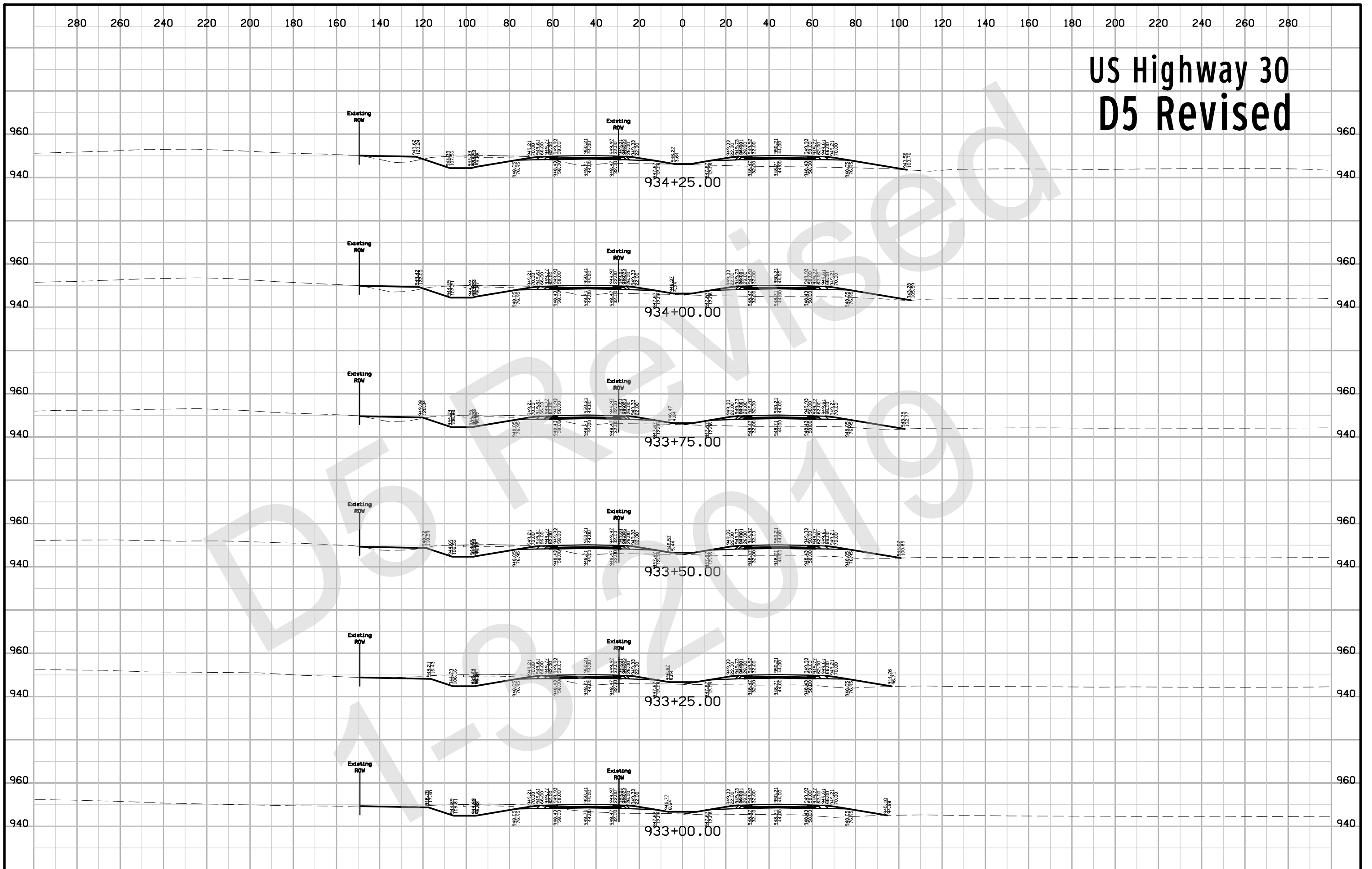
# US Highway 30 D5 Revised



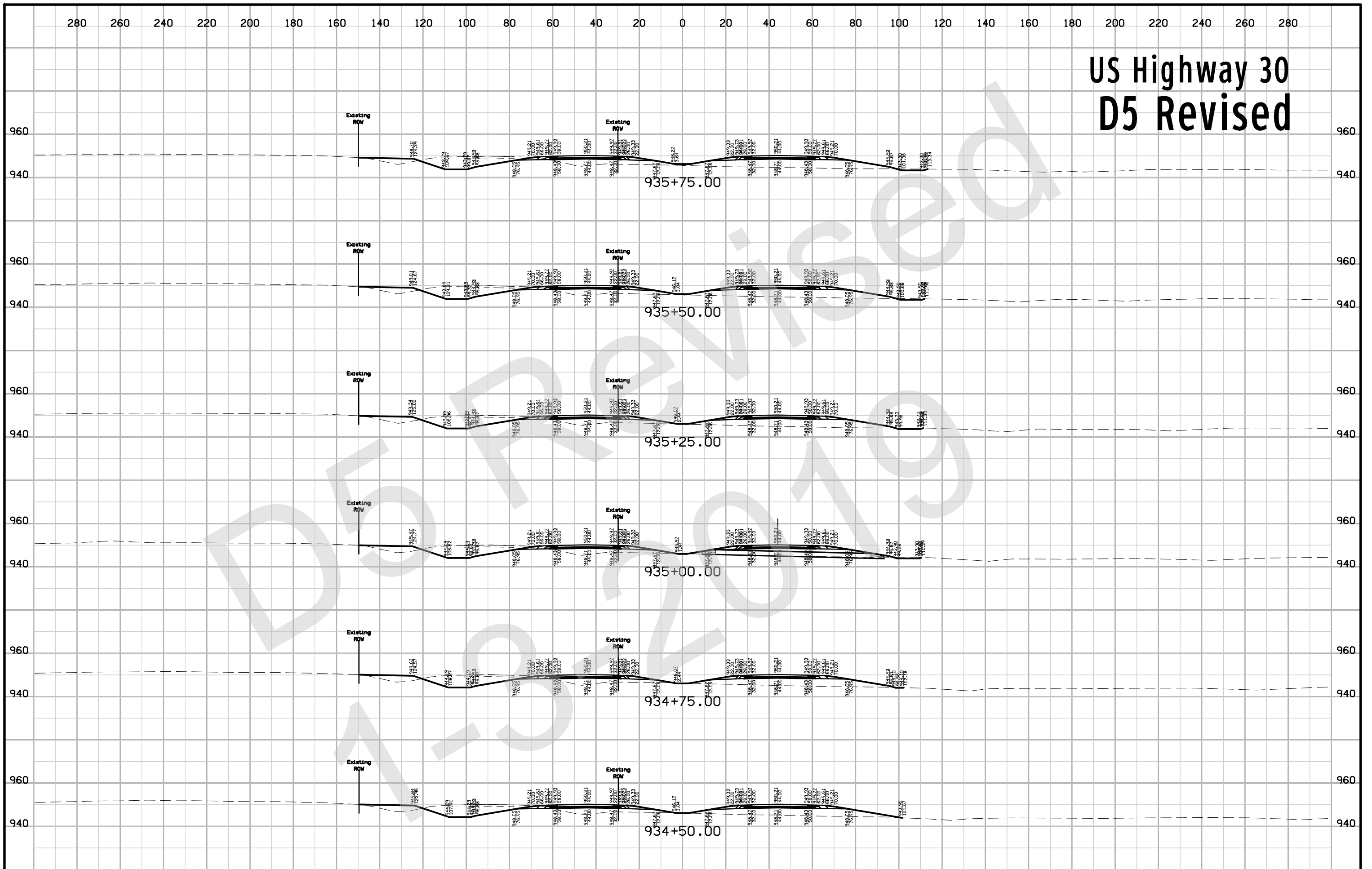
# US Highway 30 D5 Revised



# US Highway 30 D5 Revised

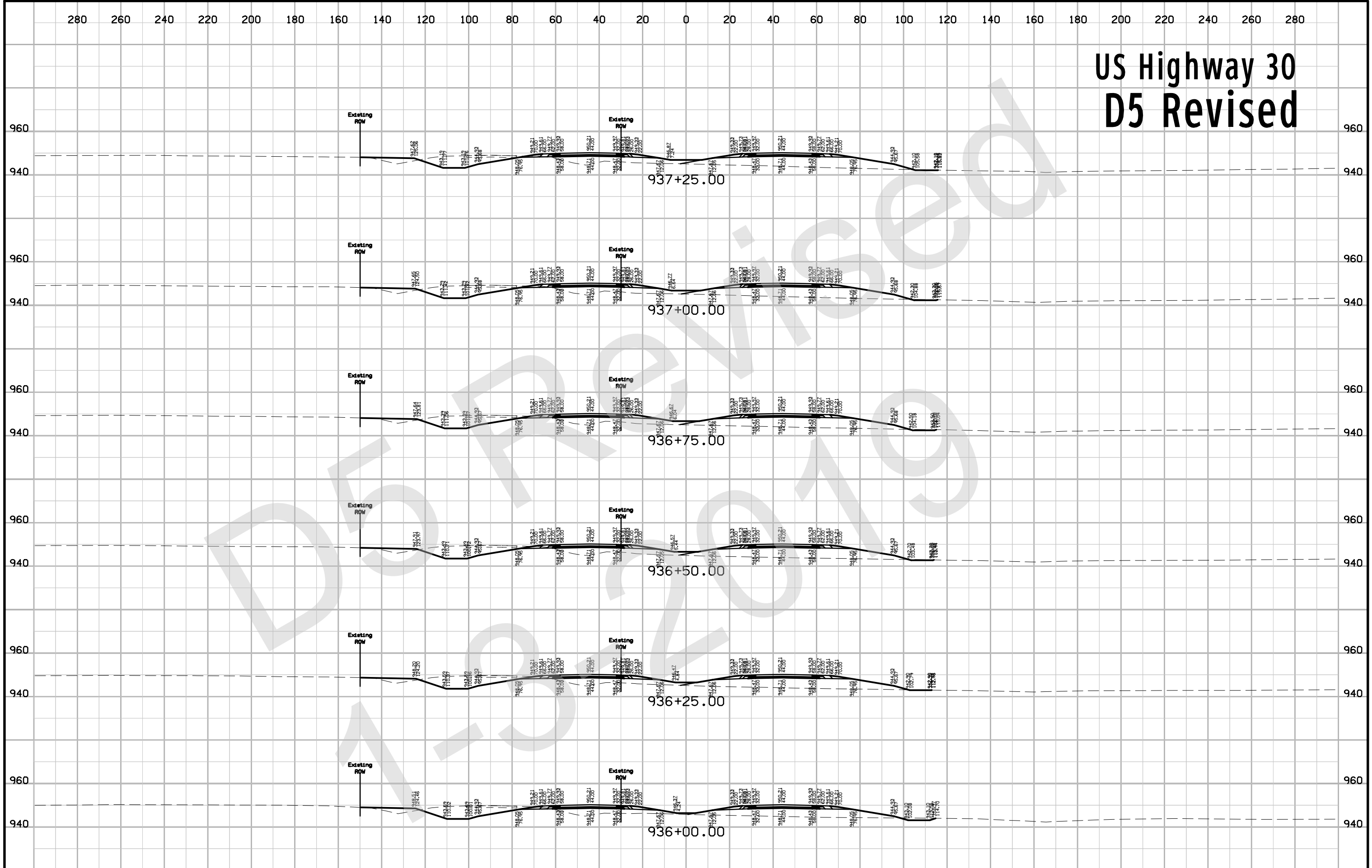


# US Highway 30 D5 Revised

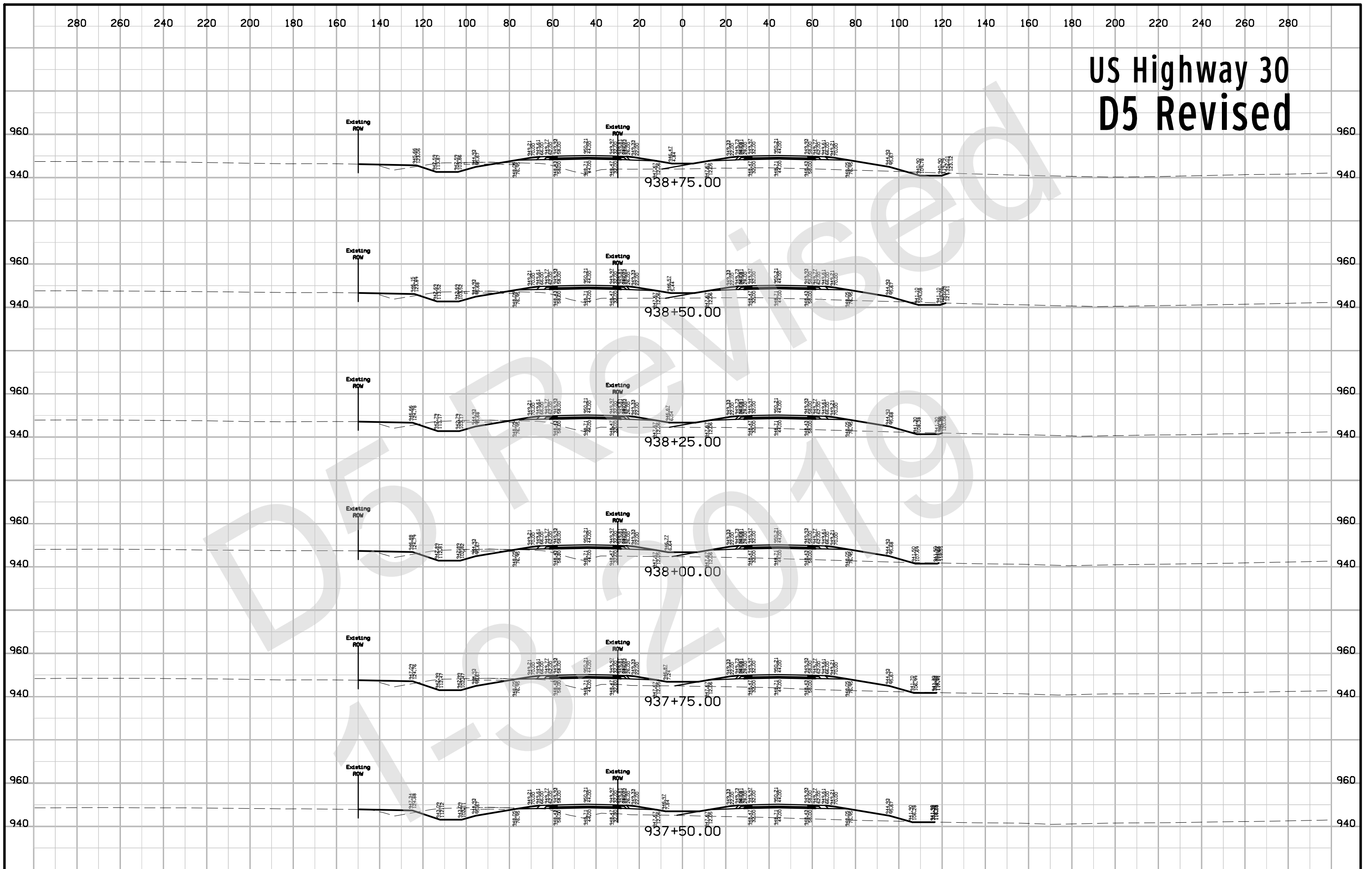




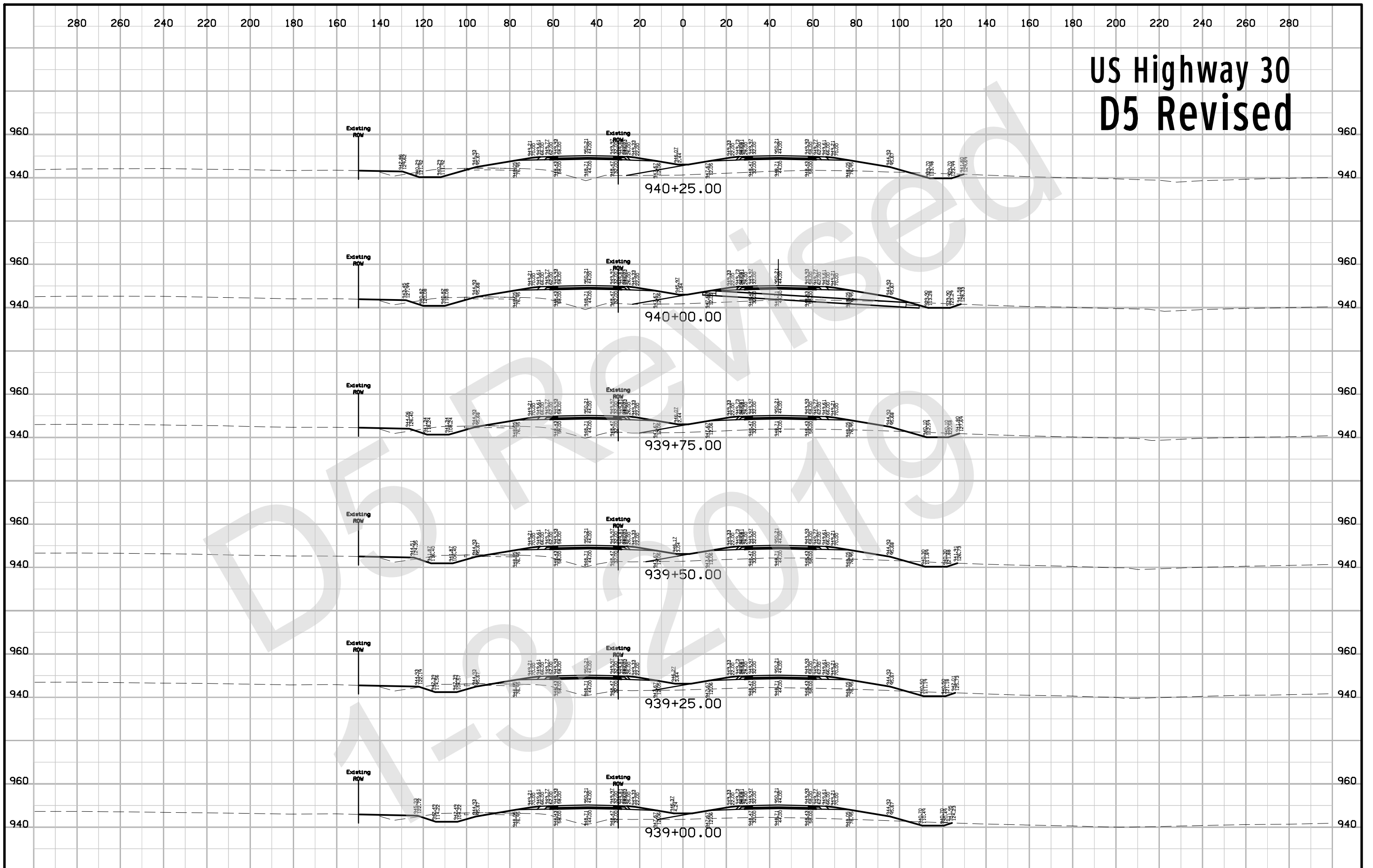
# US Highway 30 D5 Revised



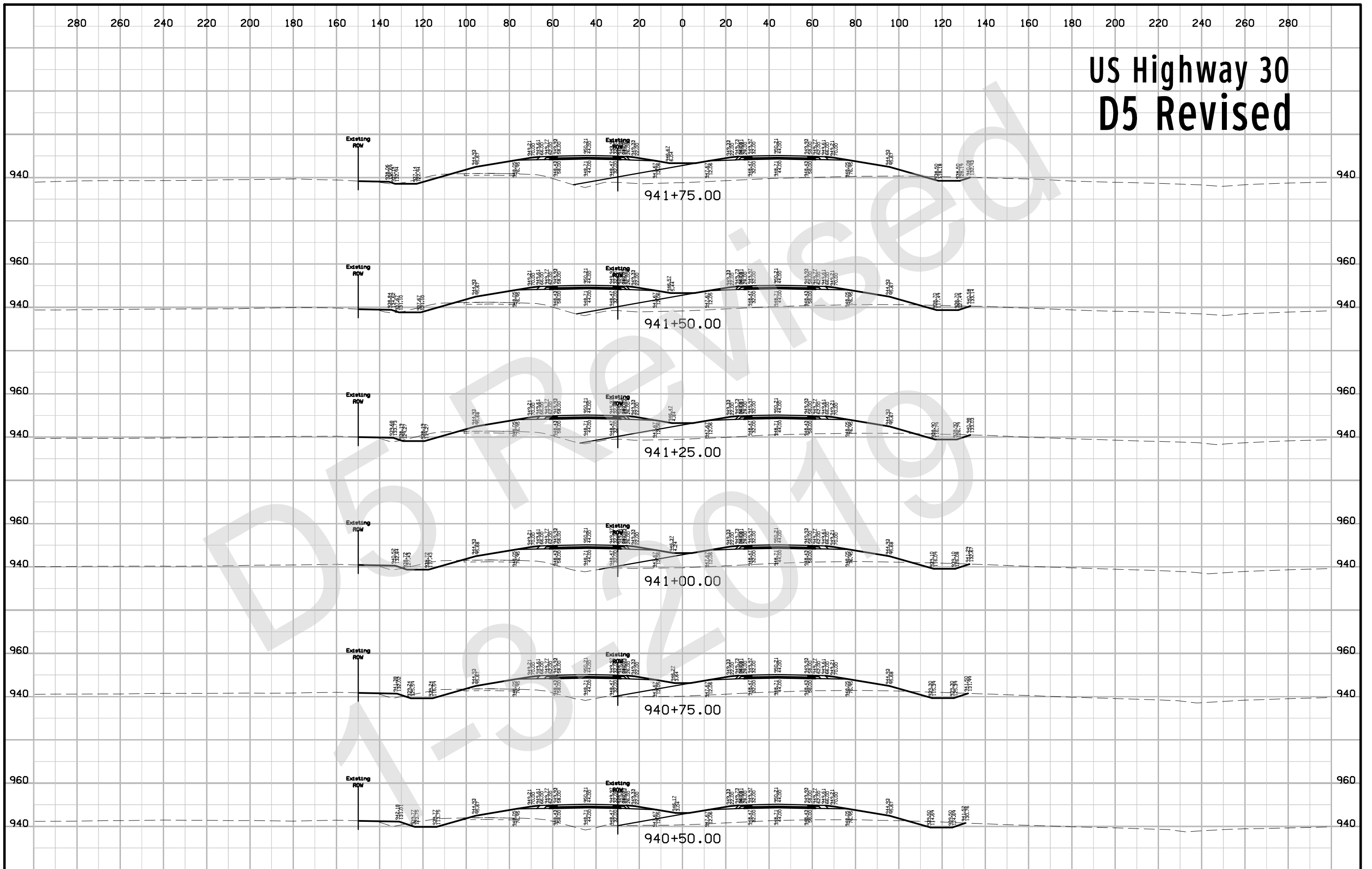
# US Highway 30 D5 Revised



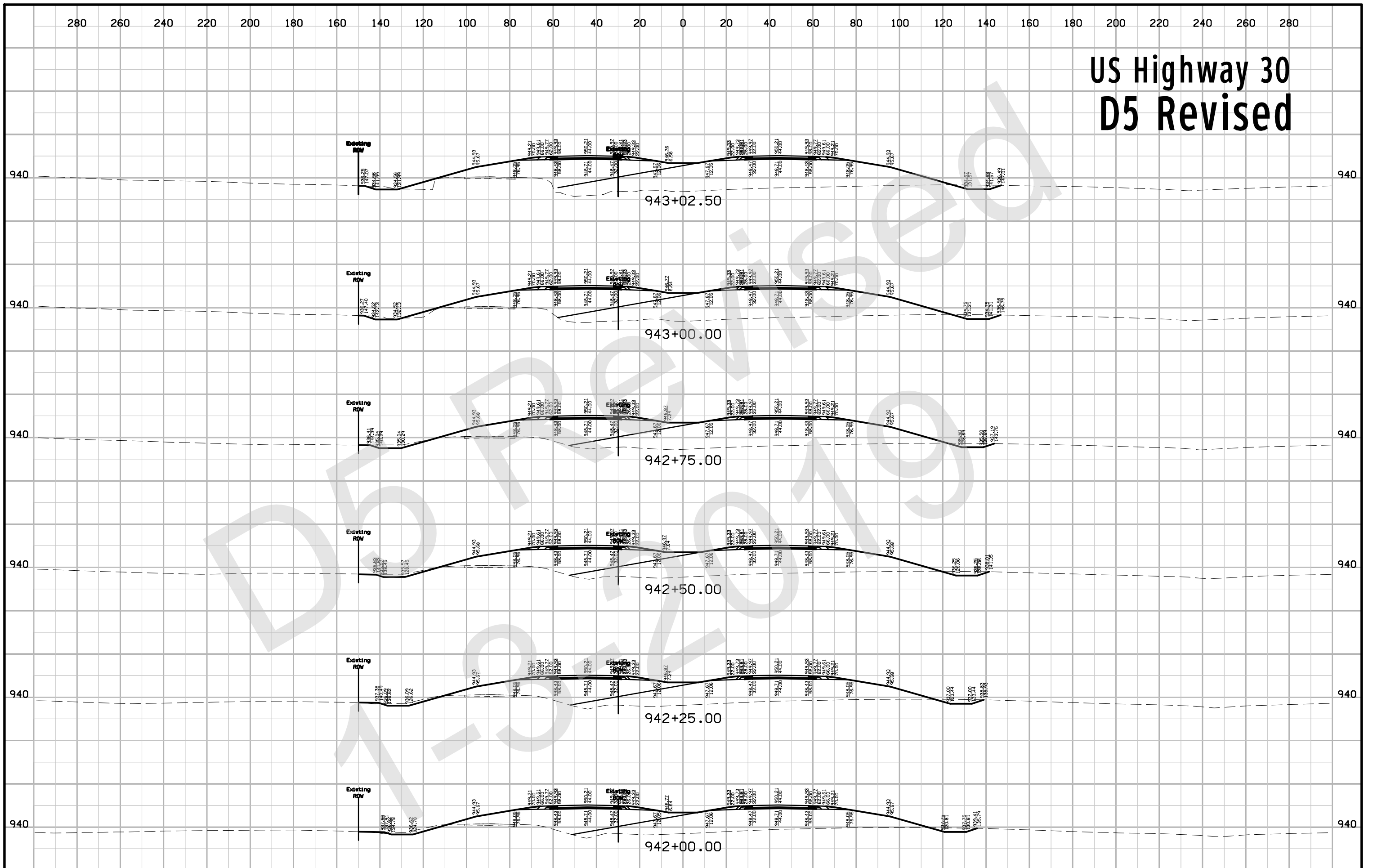
# US Highway 30 D5 Revised



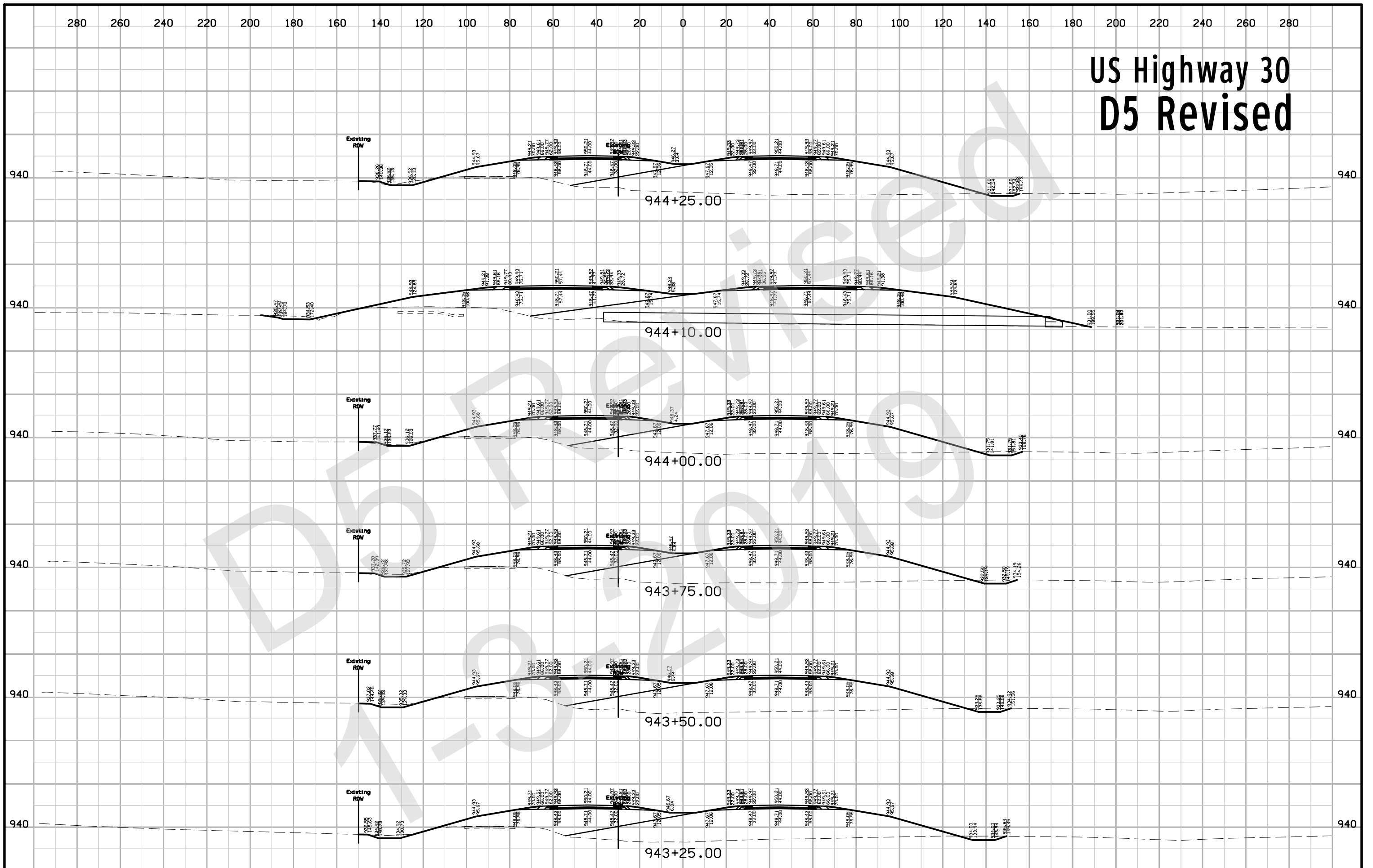
# US Highway 30 D5 Revised



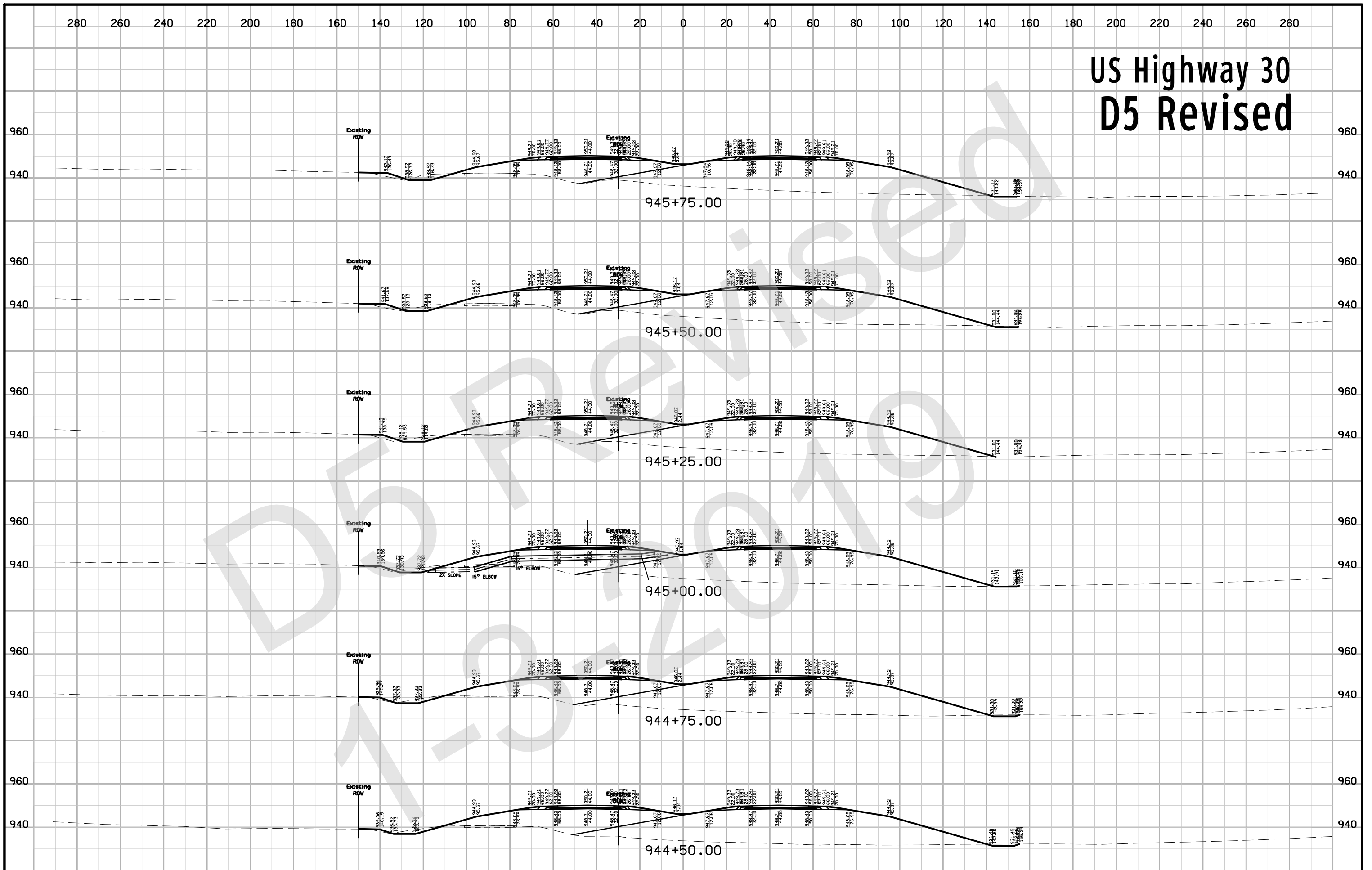
# US Highway 30 D5 Revised



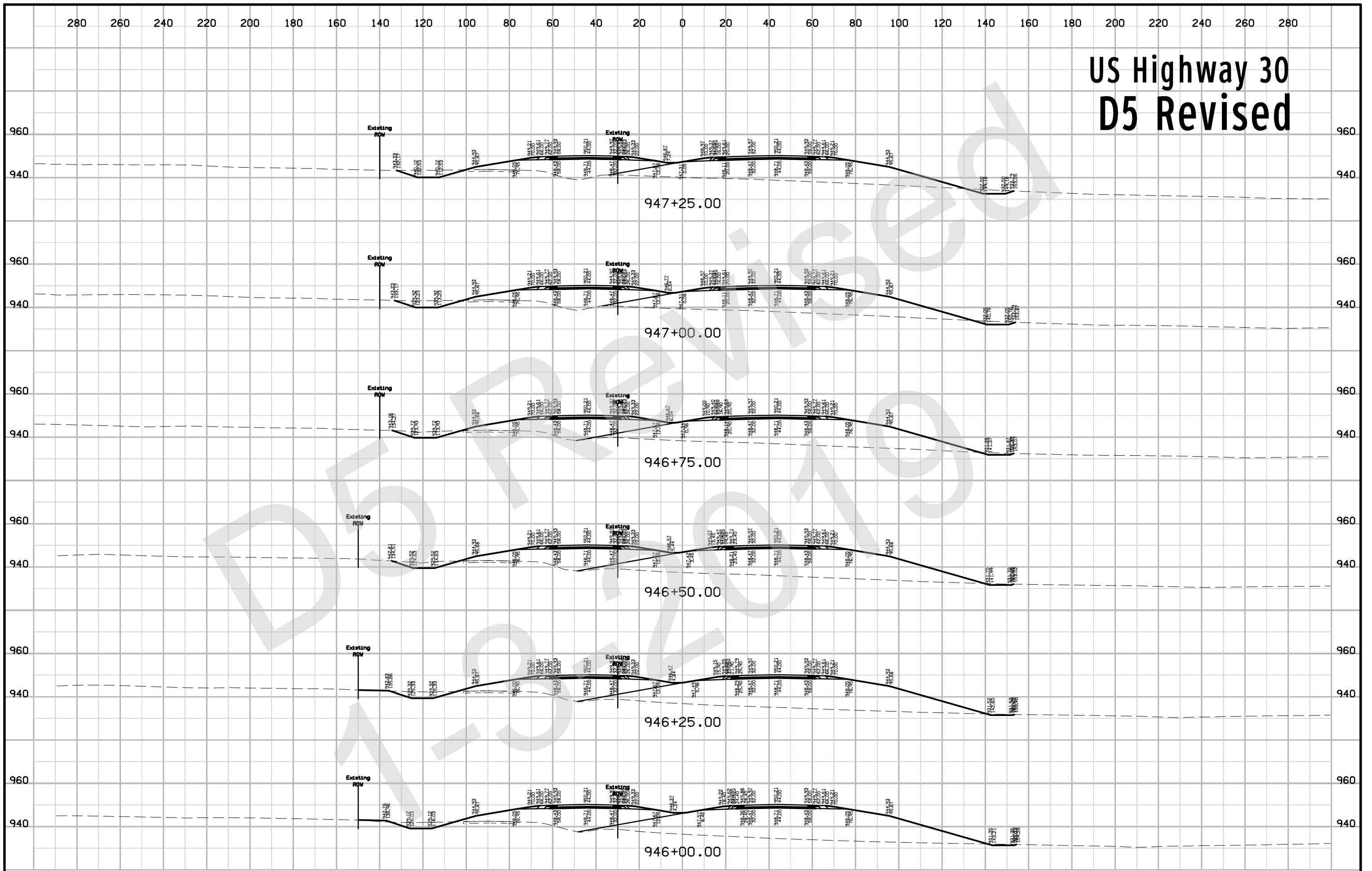
# US Highway 30 D5 Revised



# US Highway 30 D5 Revised

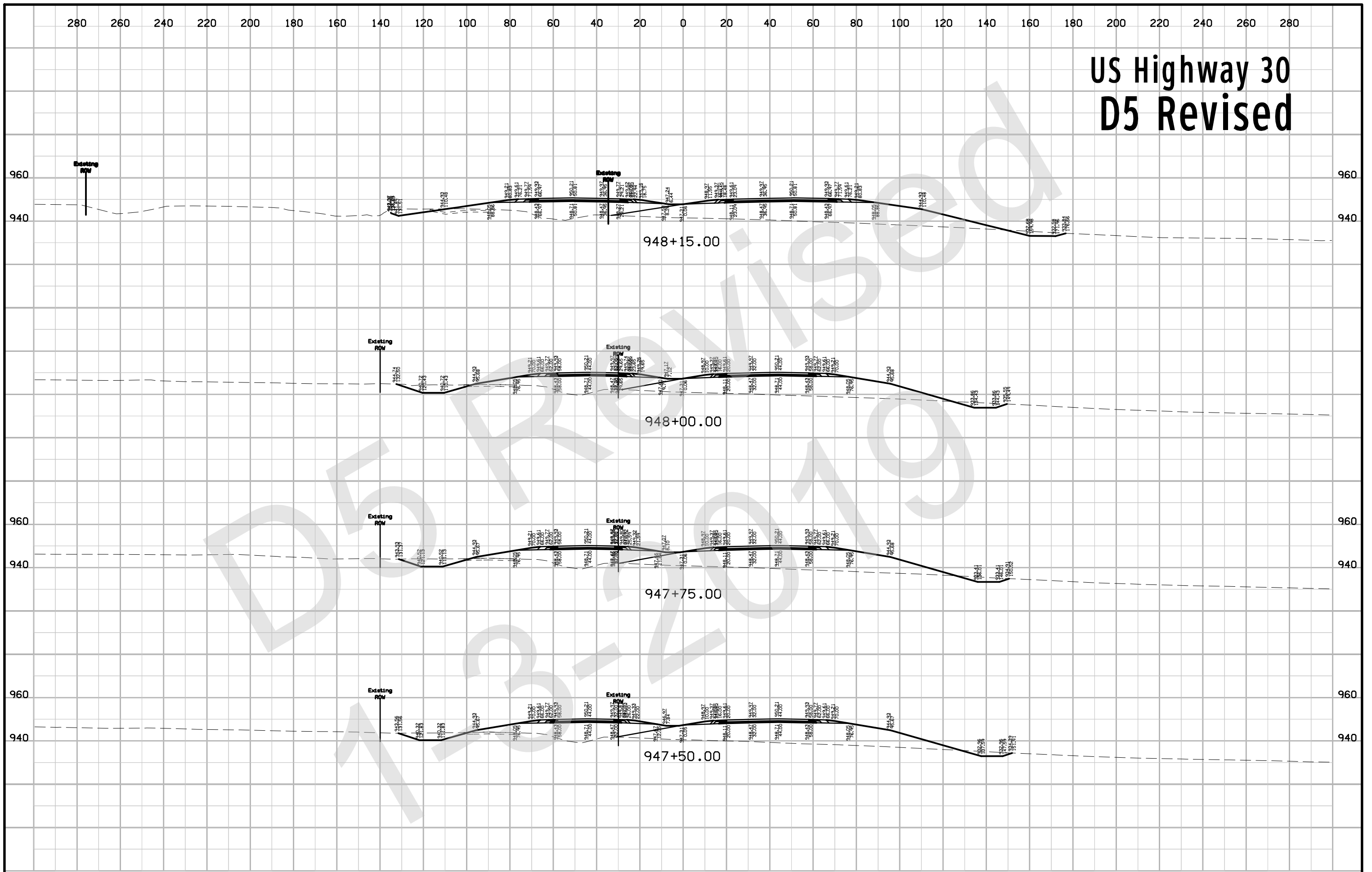


# US Highway 30 D5 Revised

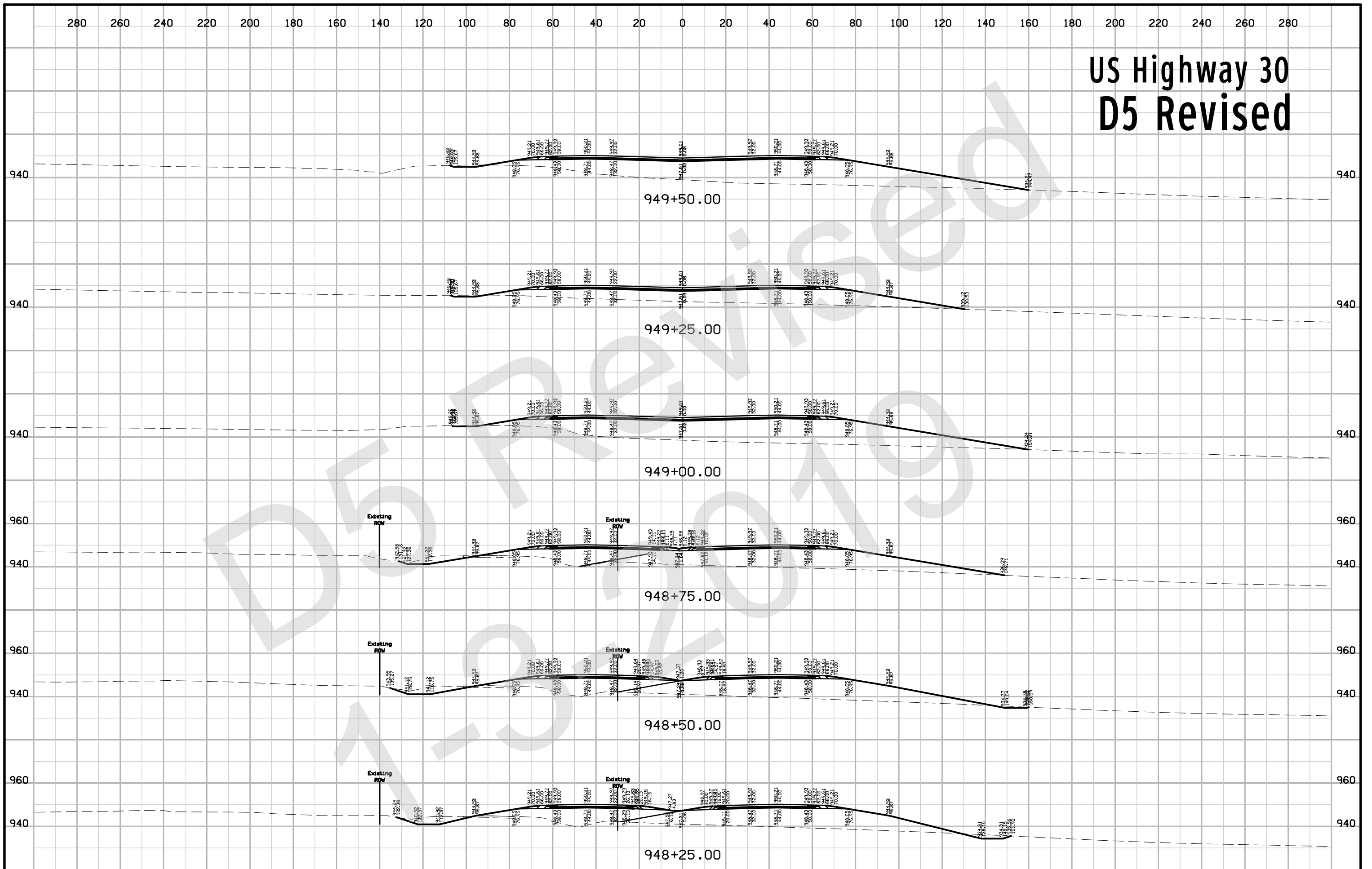




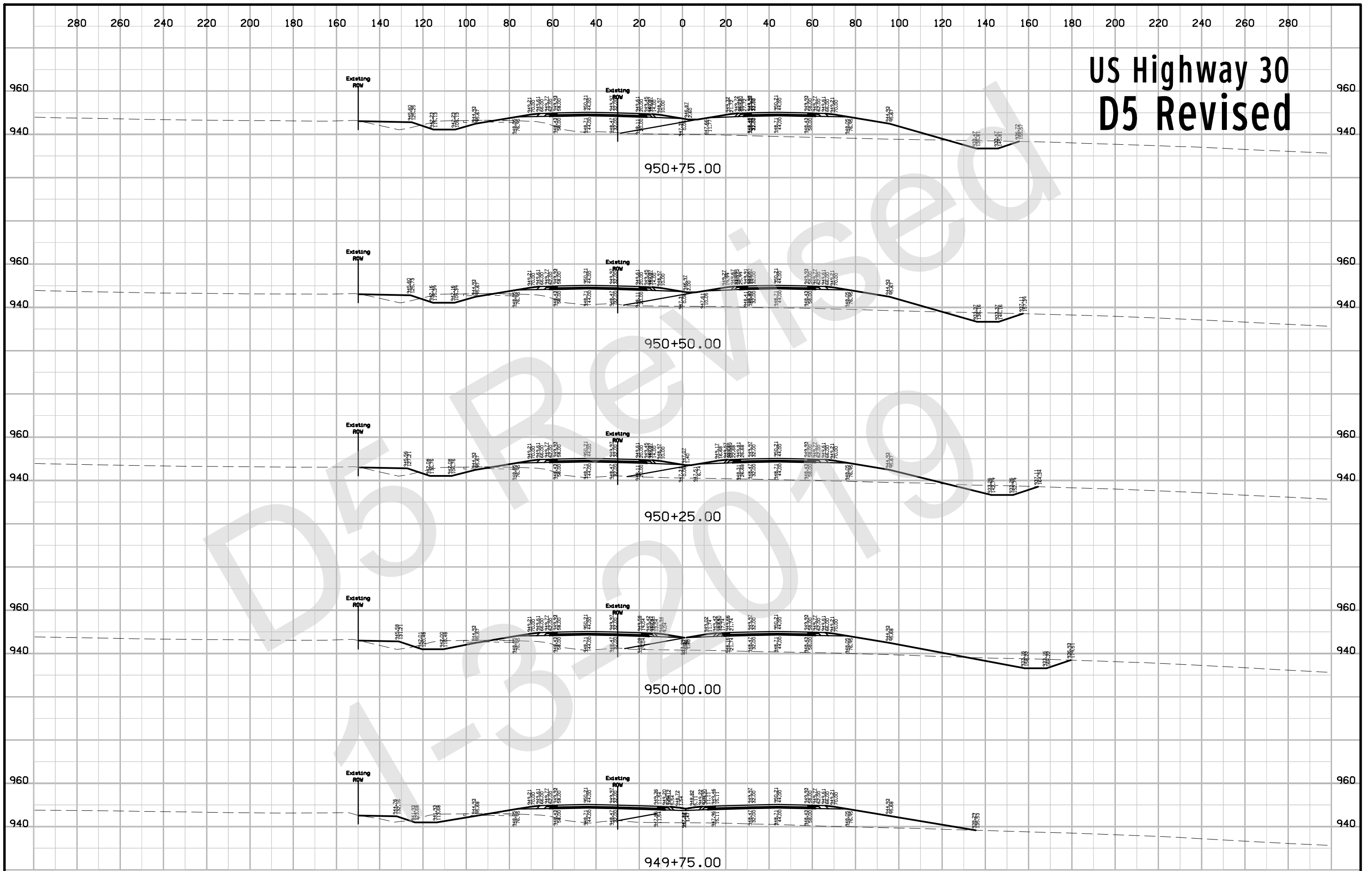
# US Highway 30 D5 Revised



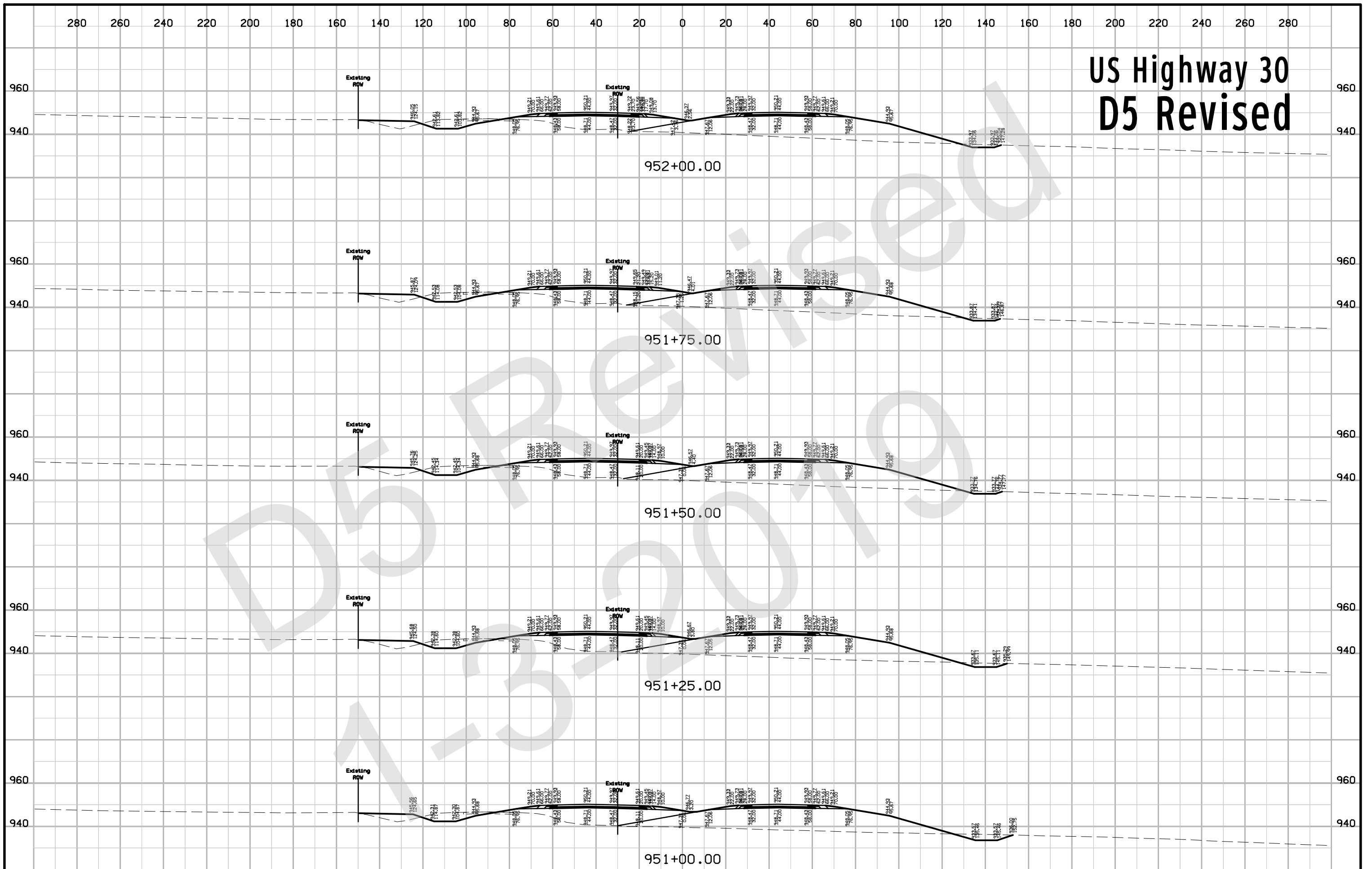
# US Highway 30 D5 Revised



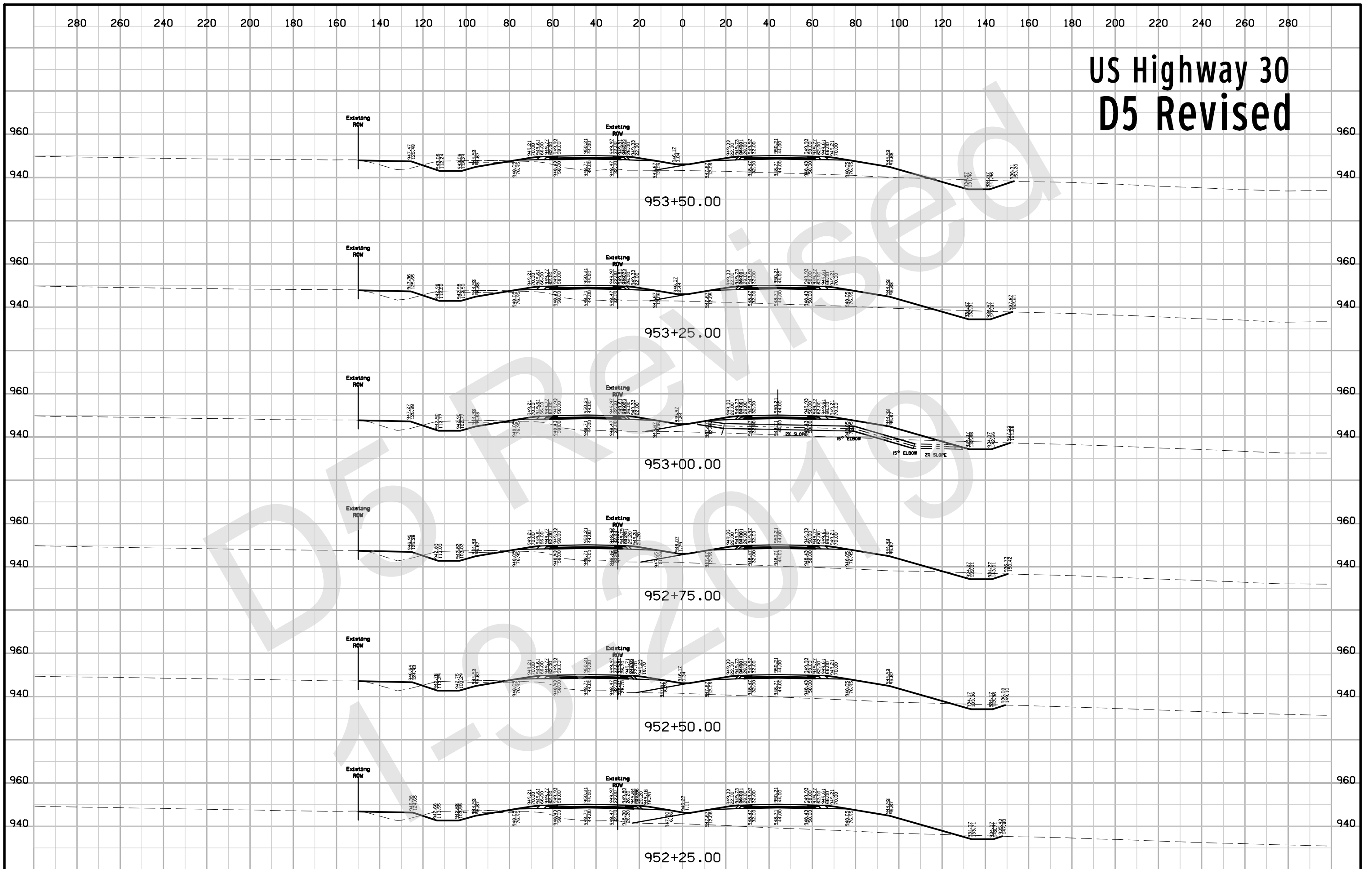
# US Highway 30 D5 Revised



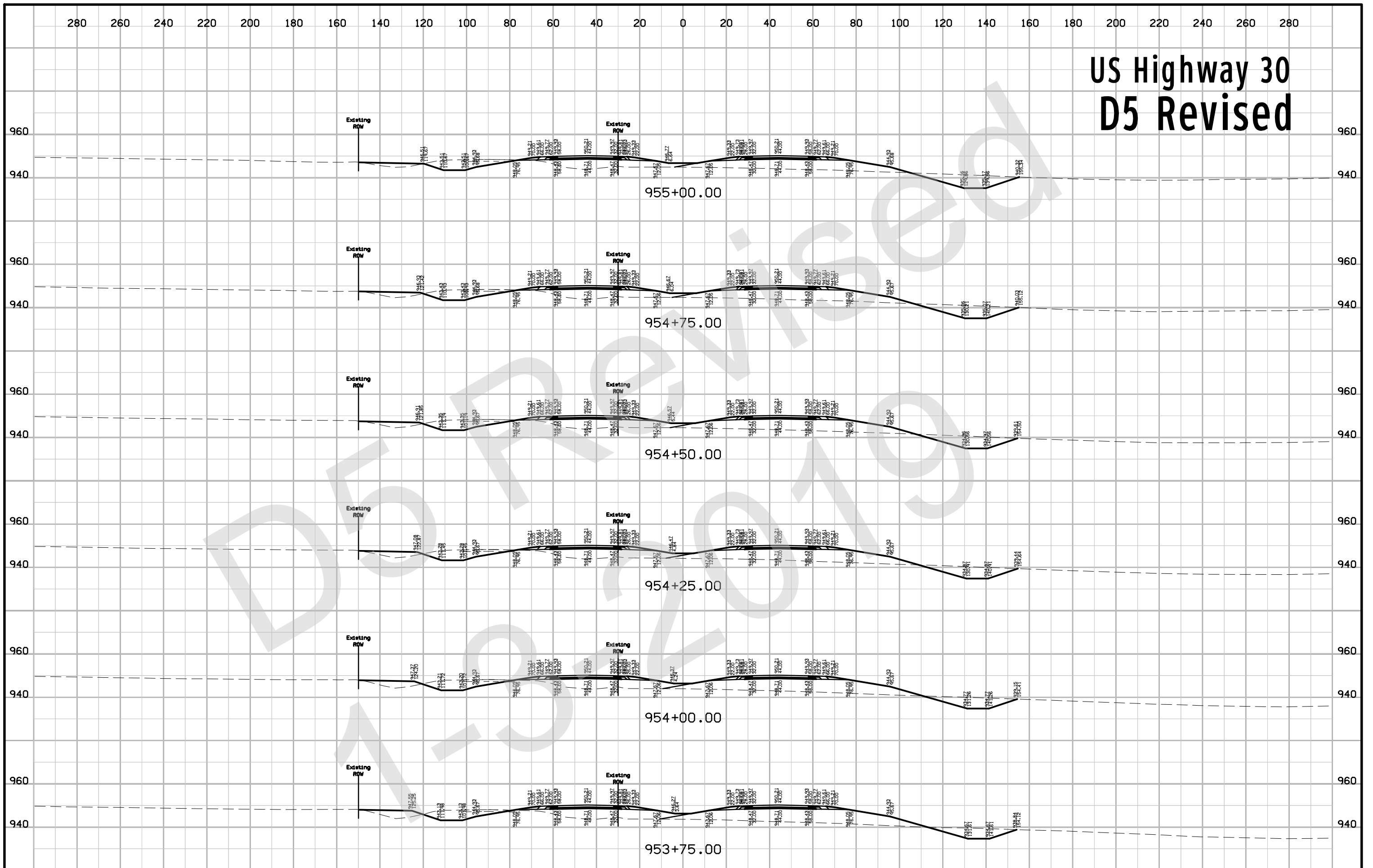
# US Highway 30 D5 Revised



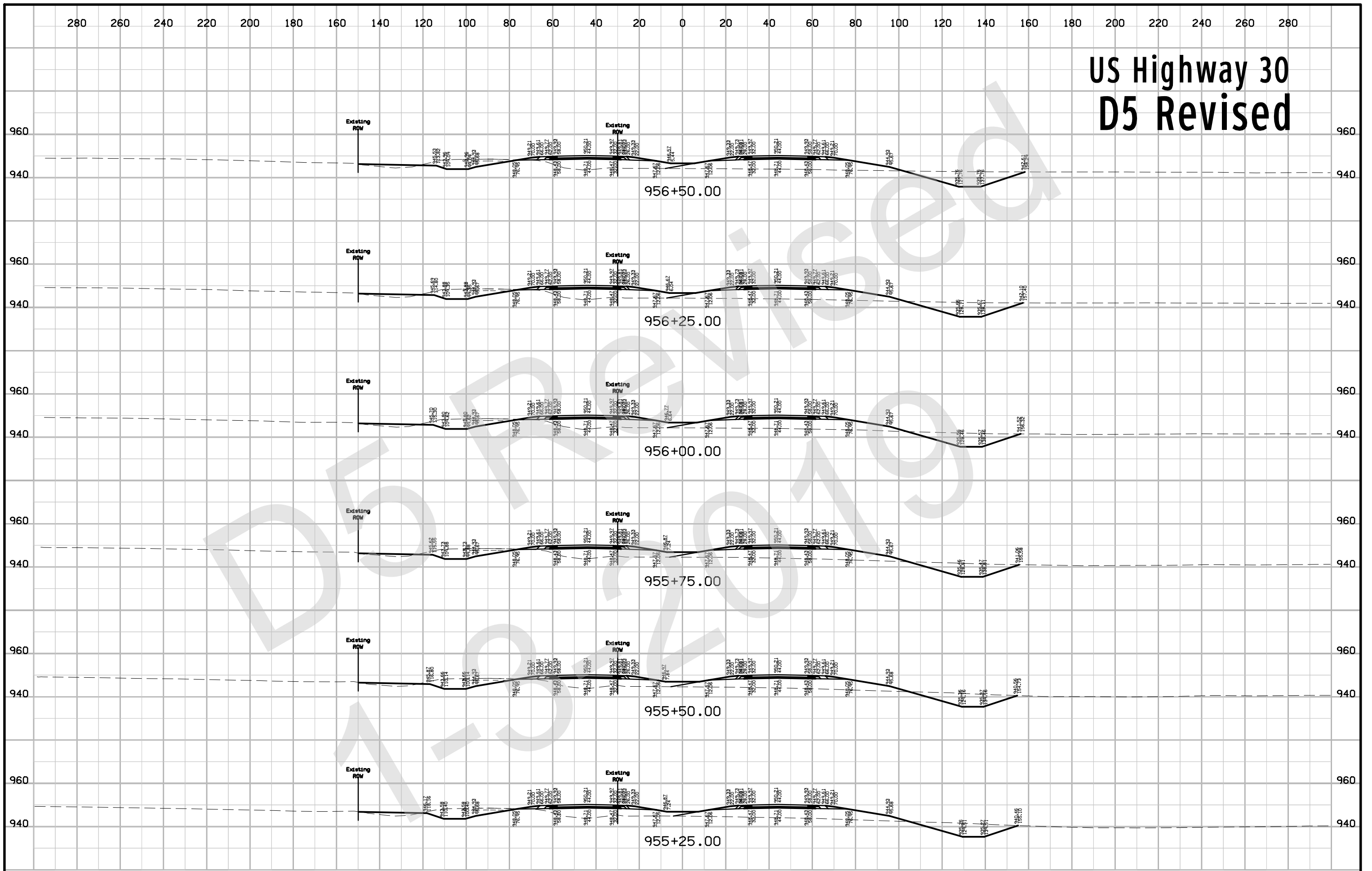
# US Highway 30 D5 Revised



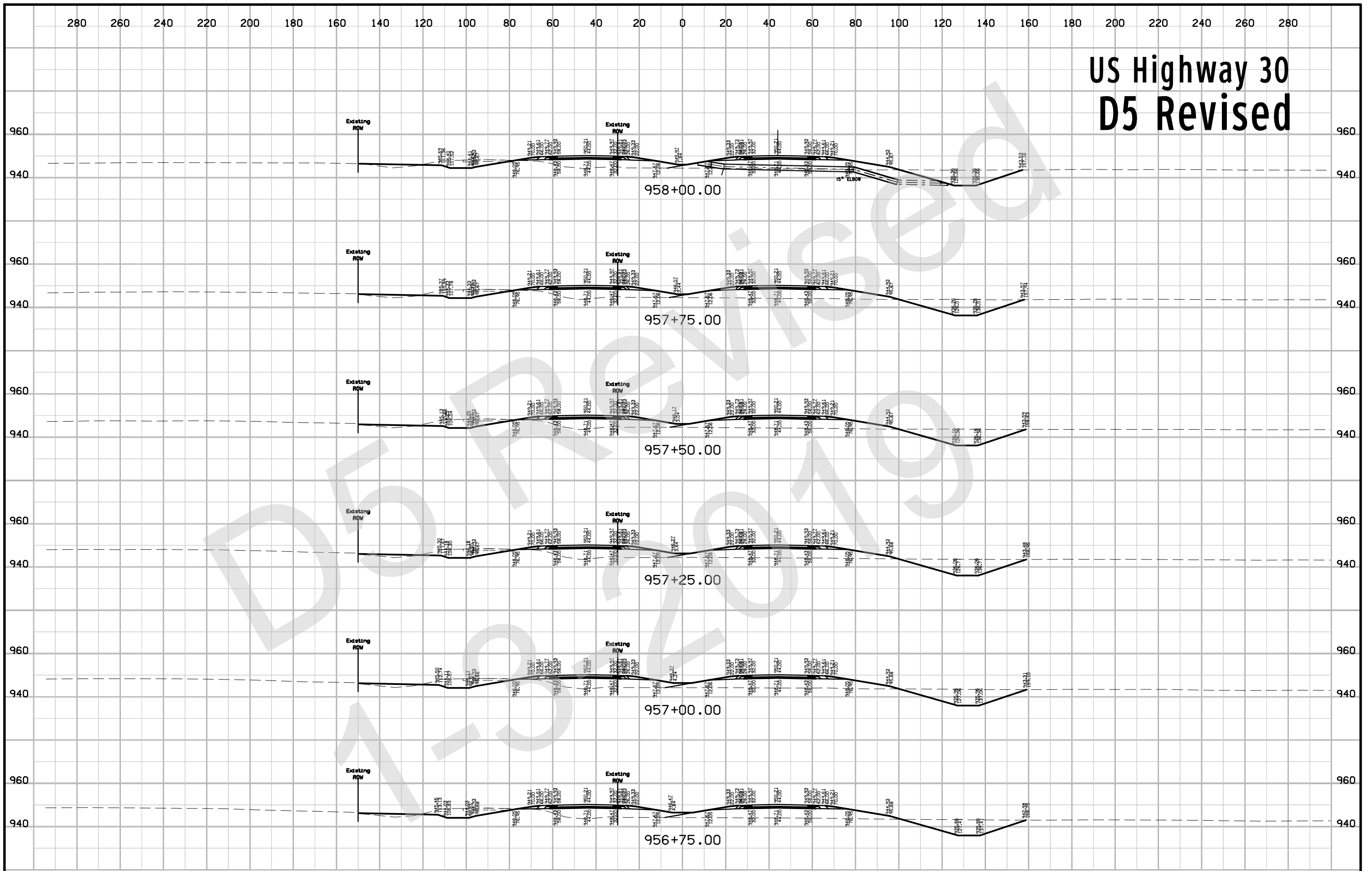
# US Highway 30 D5 Revised



# US Highway 30 D5 Revised

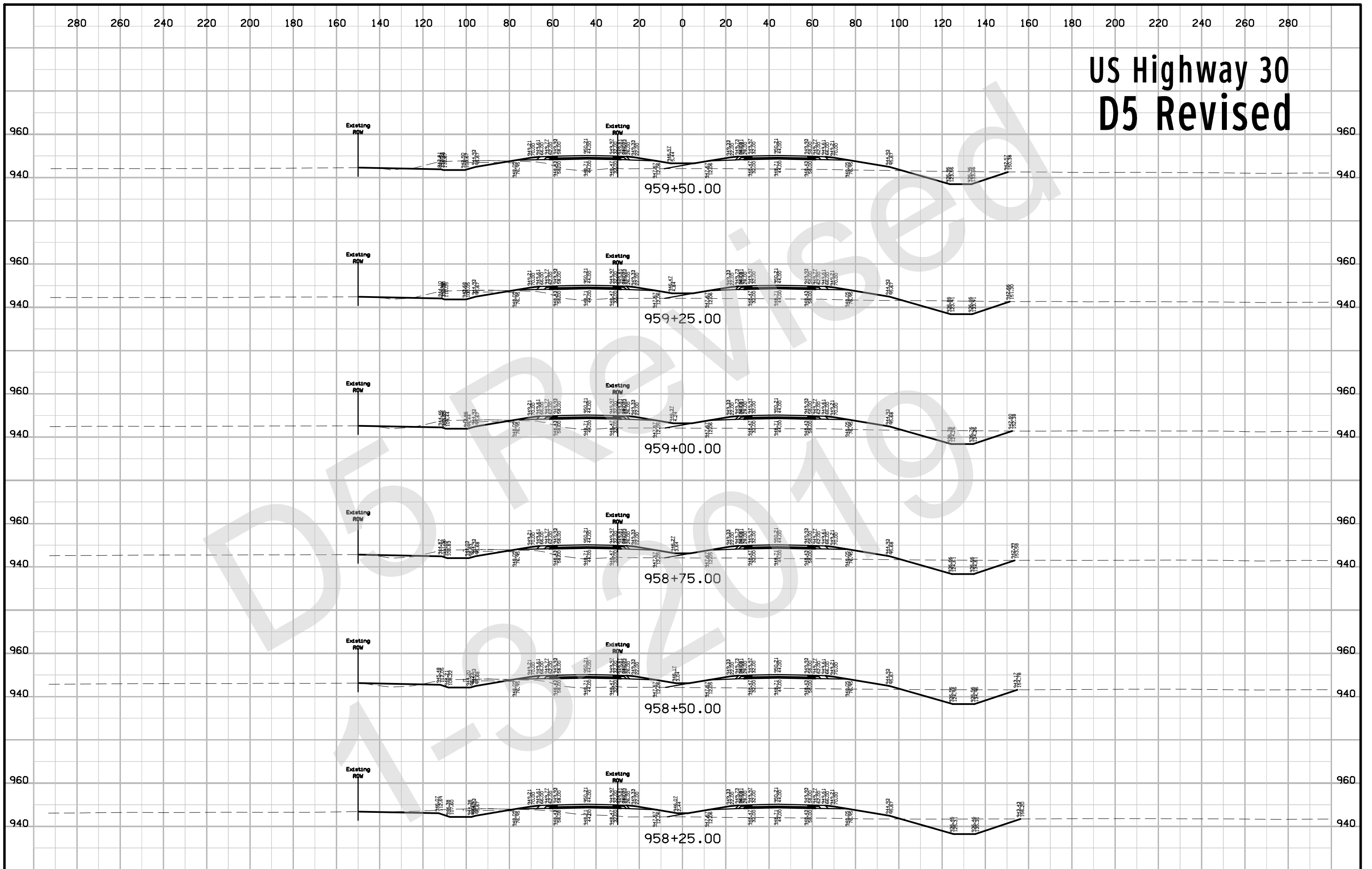


# US Highway 30 D5 Revised

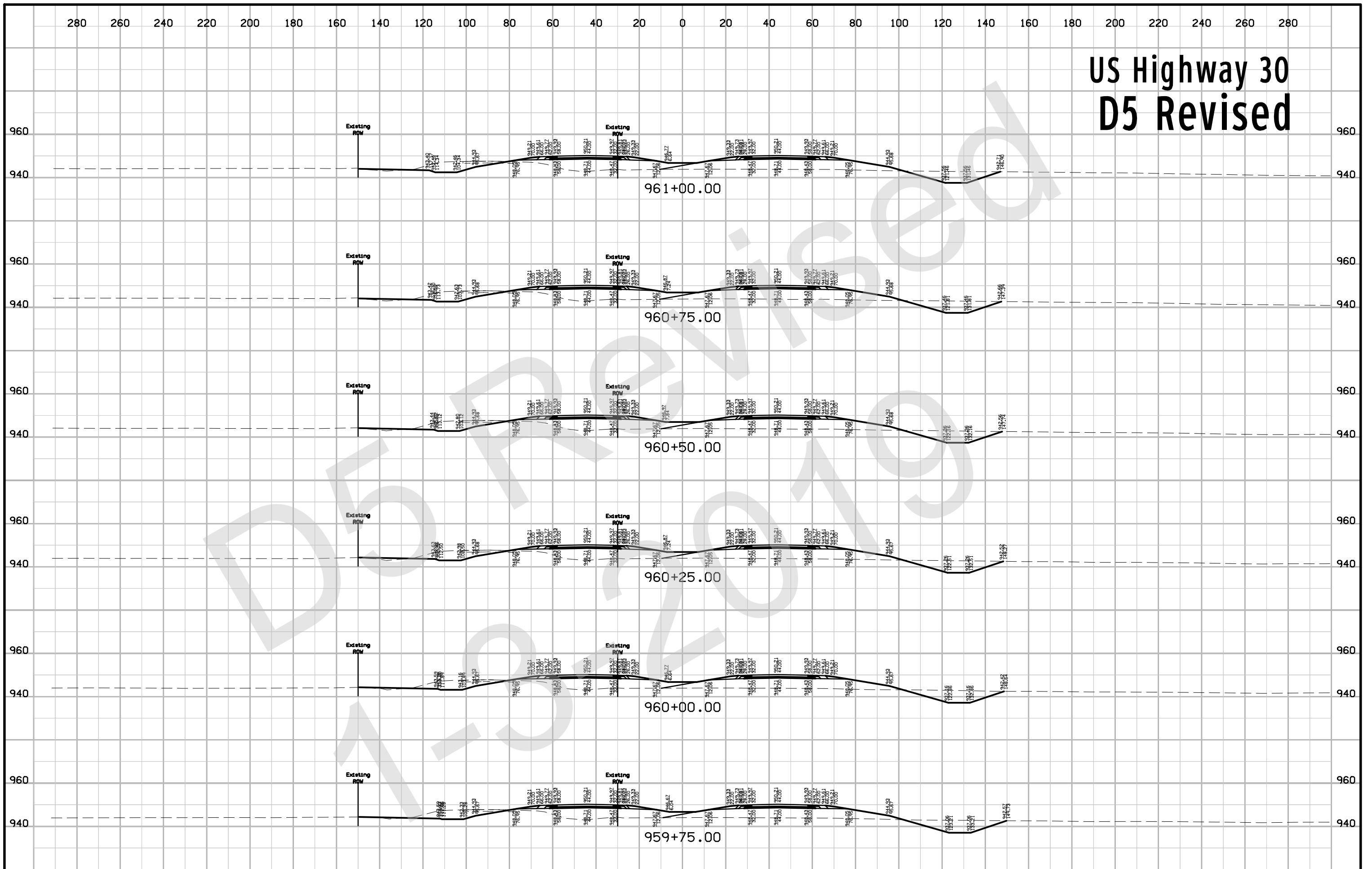




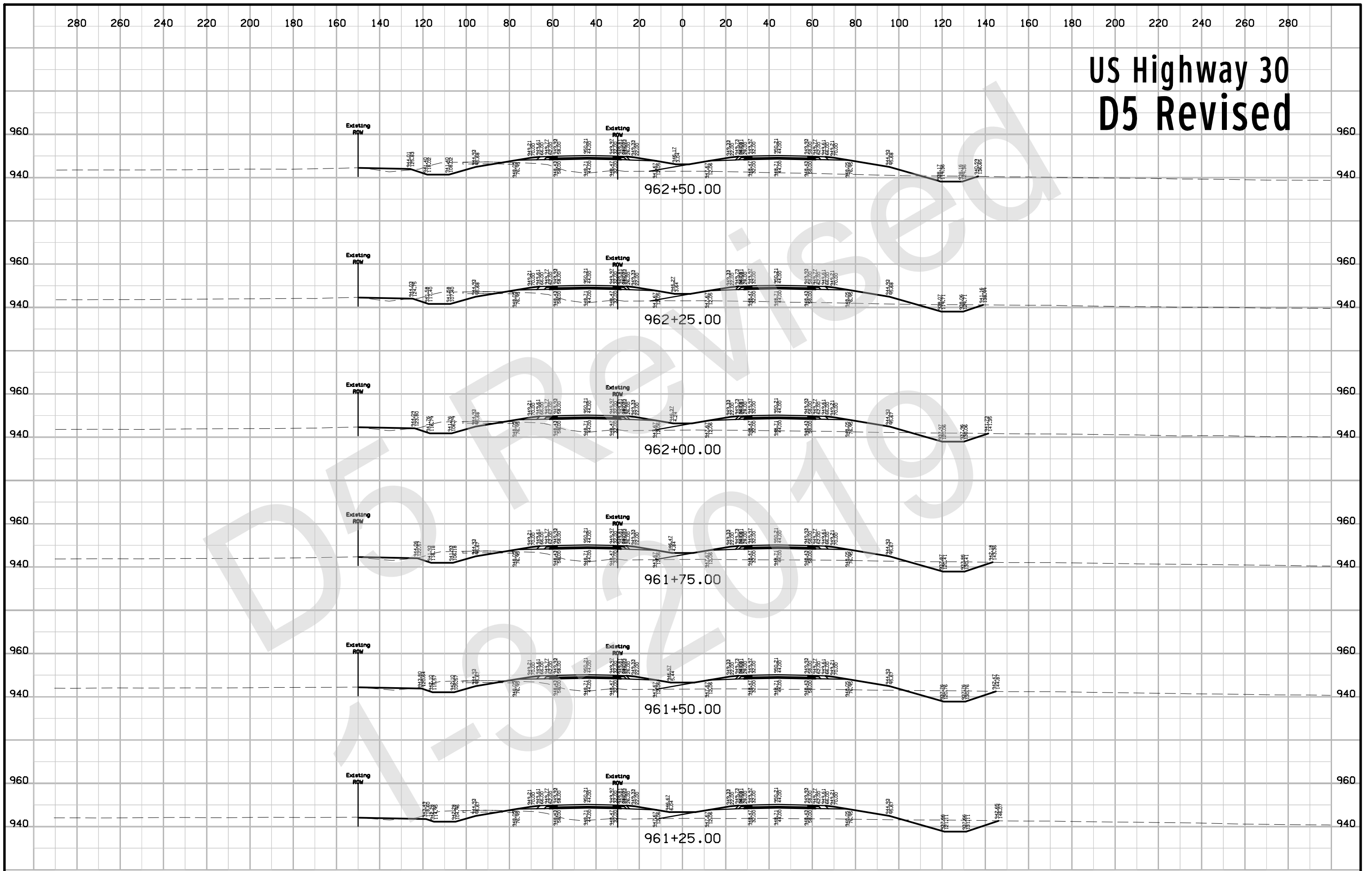
# US Highway 30 D5 Revised



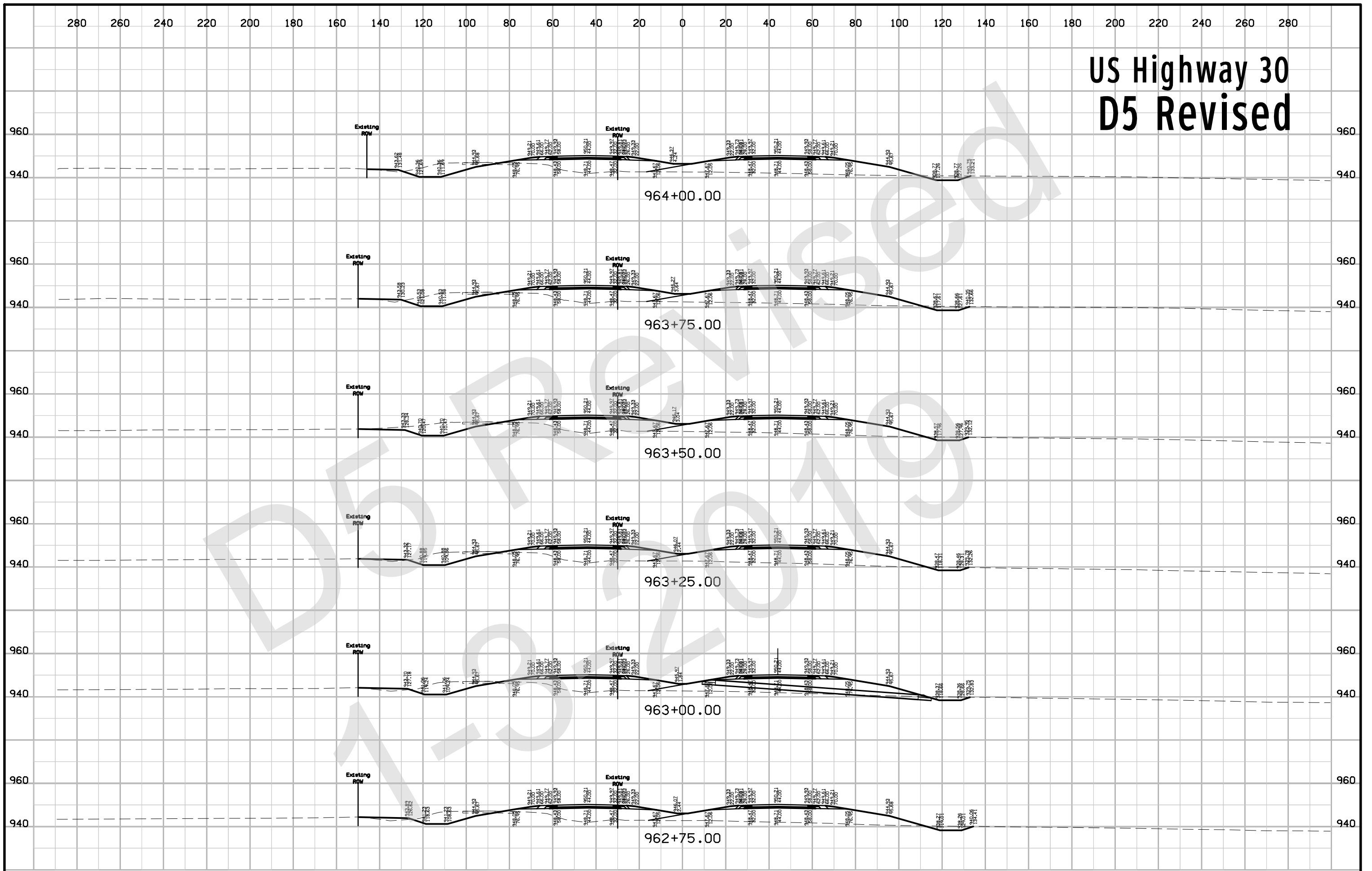
# US Highway 30 D5 Revised



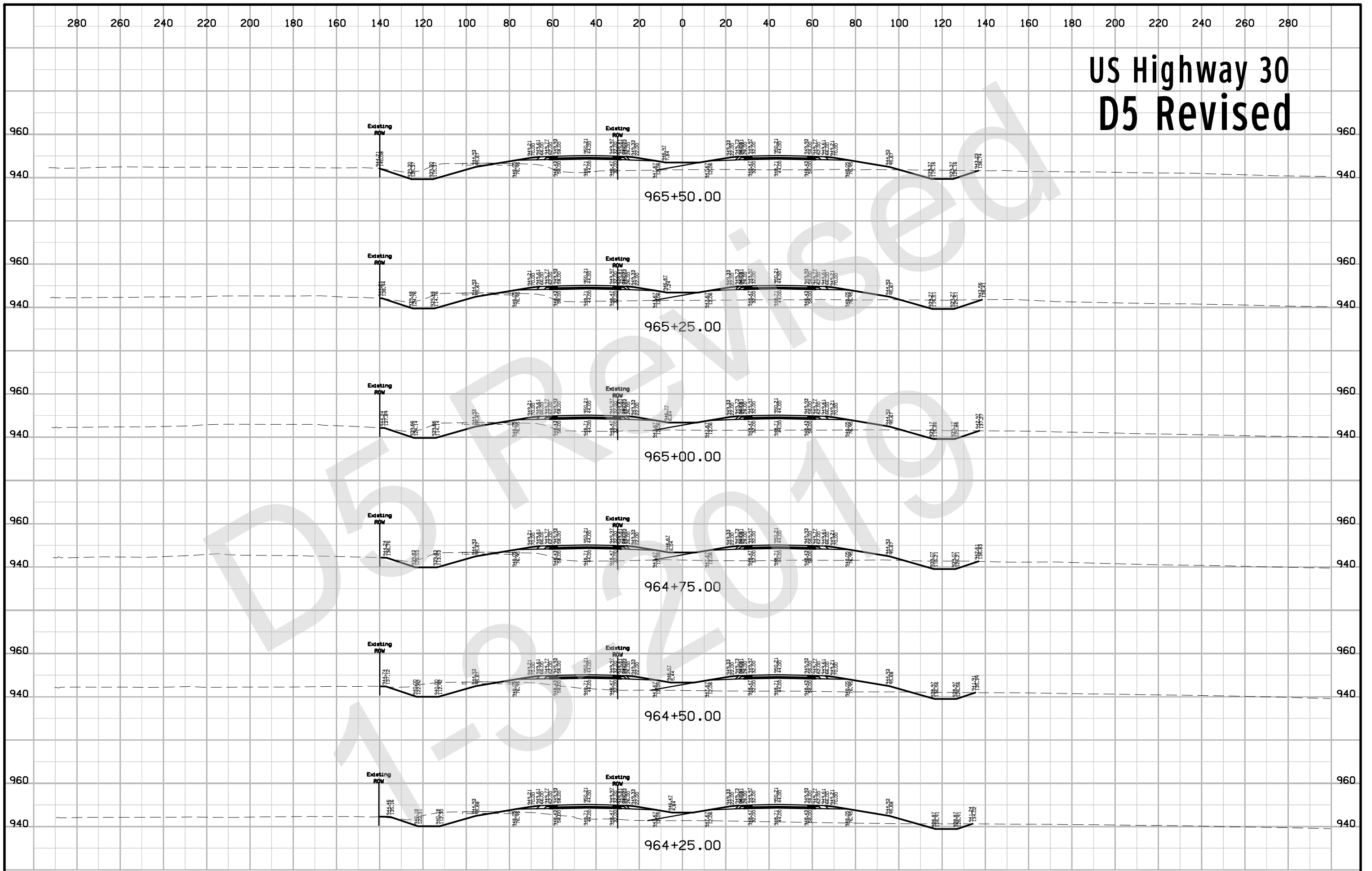
# US Highway 30 D5 Revised



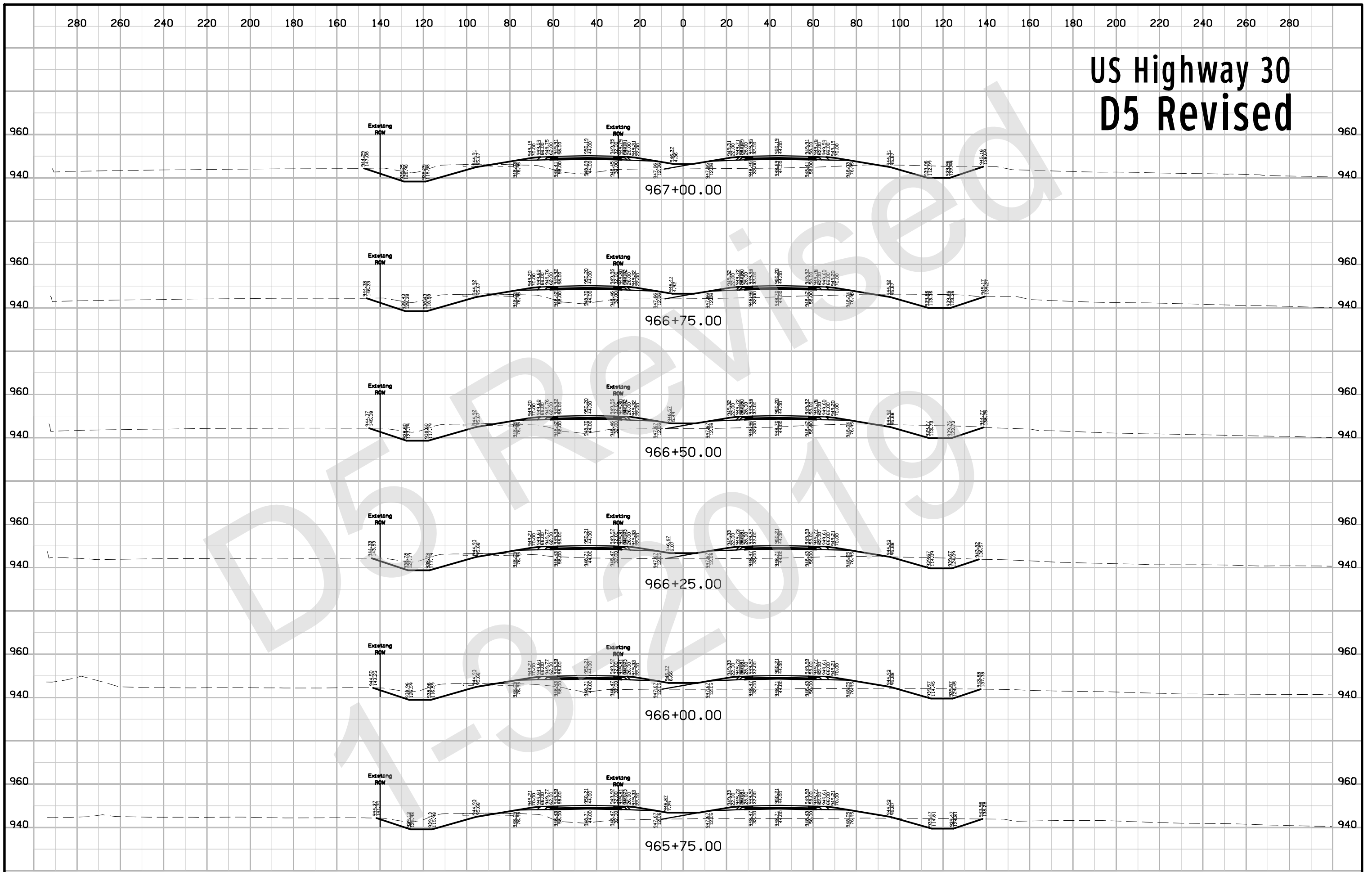
# US Highway 30 D5 Revised



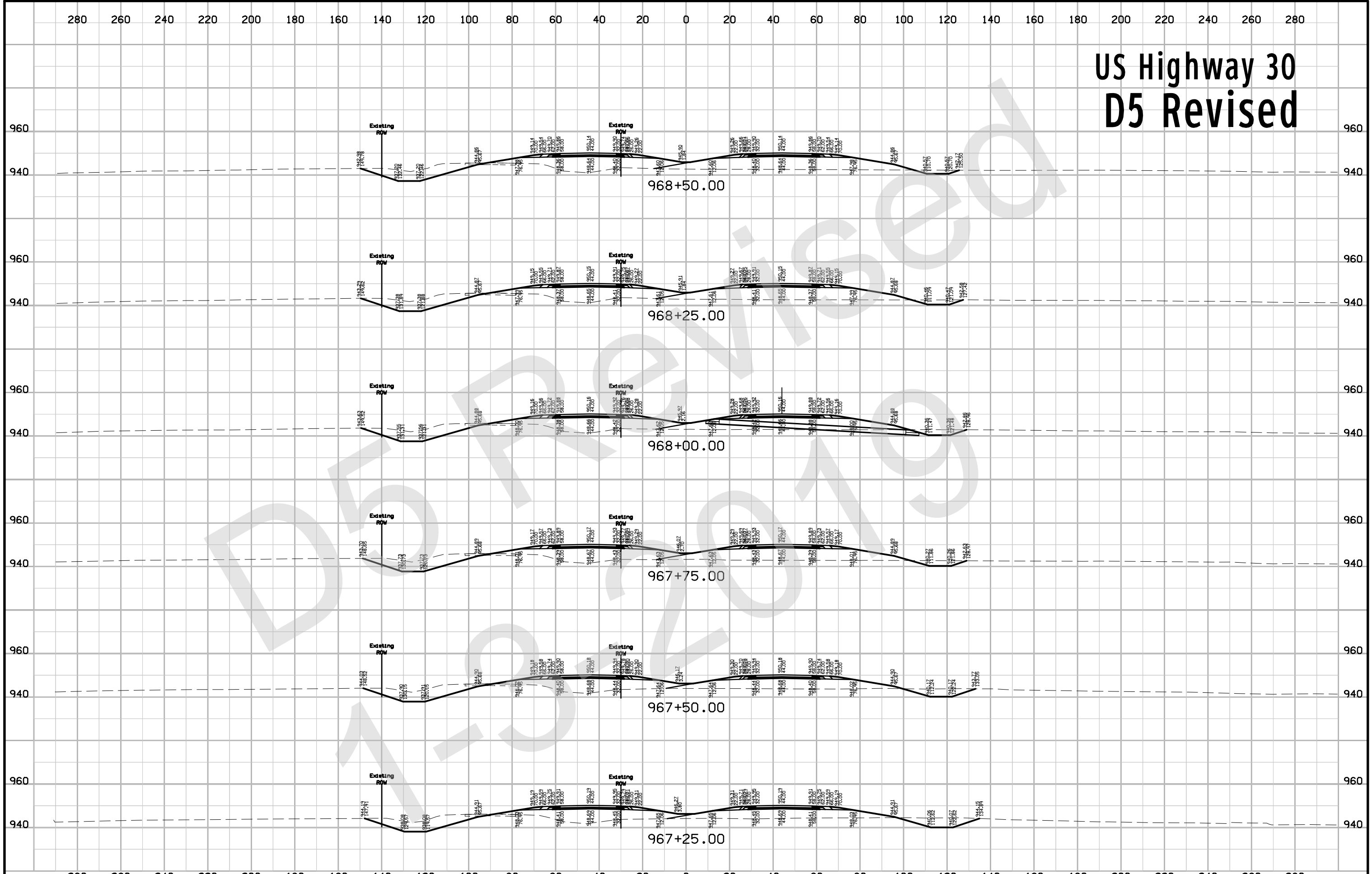
# US Highway 30 D5 Revised



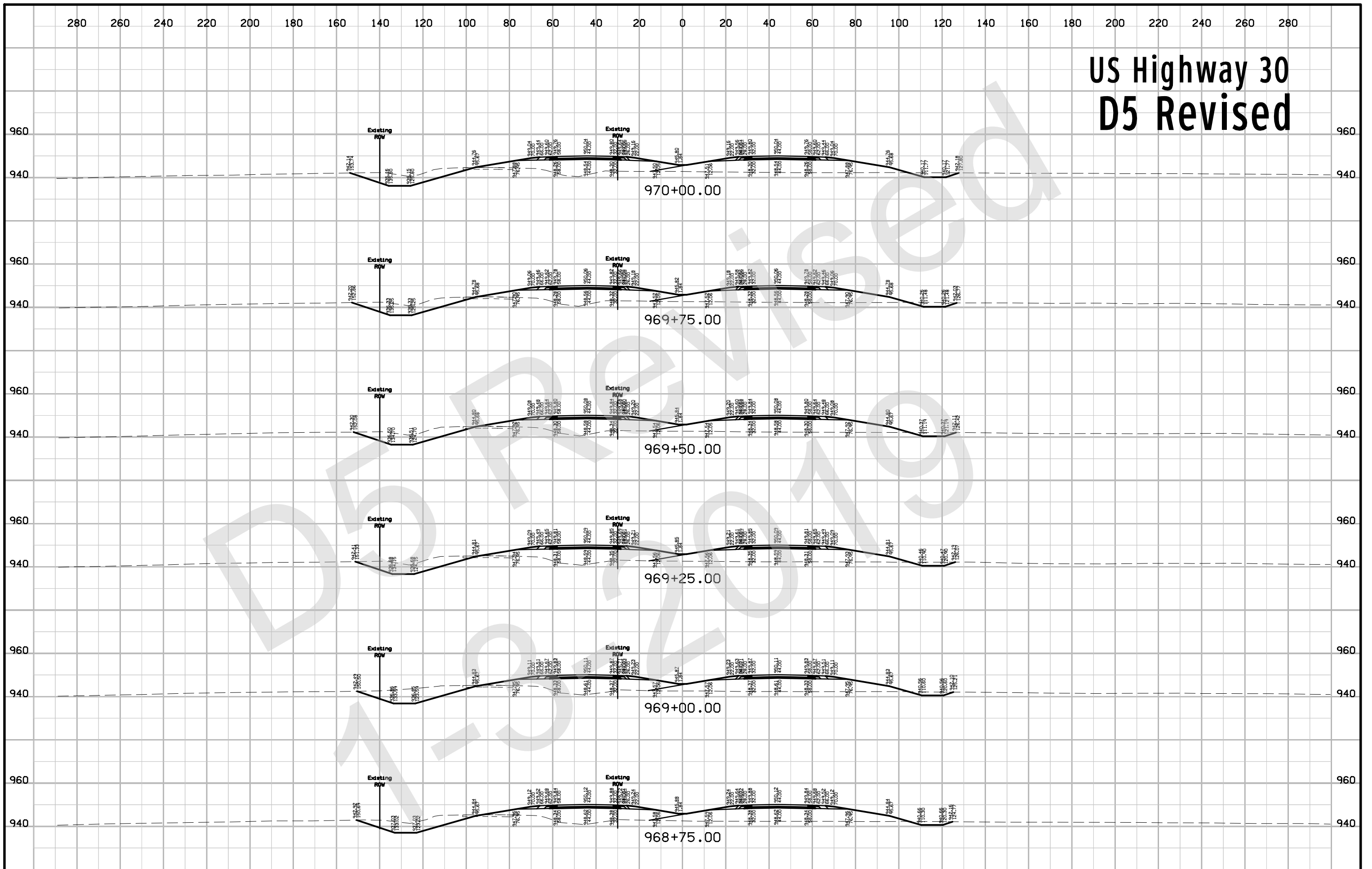
# US Highway 30 D5 Revised



# US Highway 30 D5 Revised

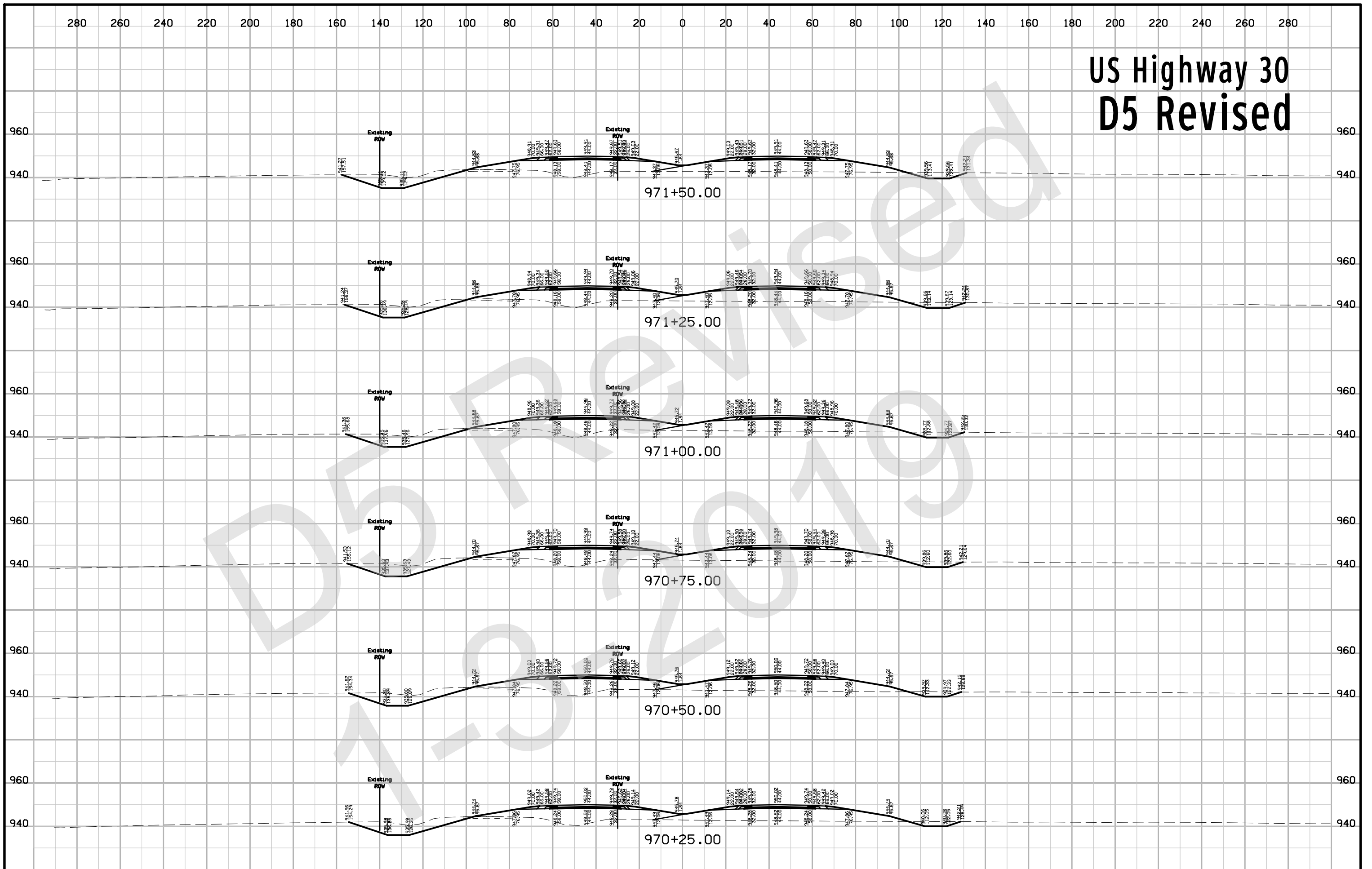


# US Highway 30 D5 Revised

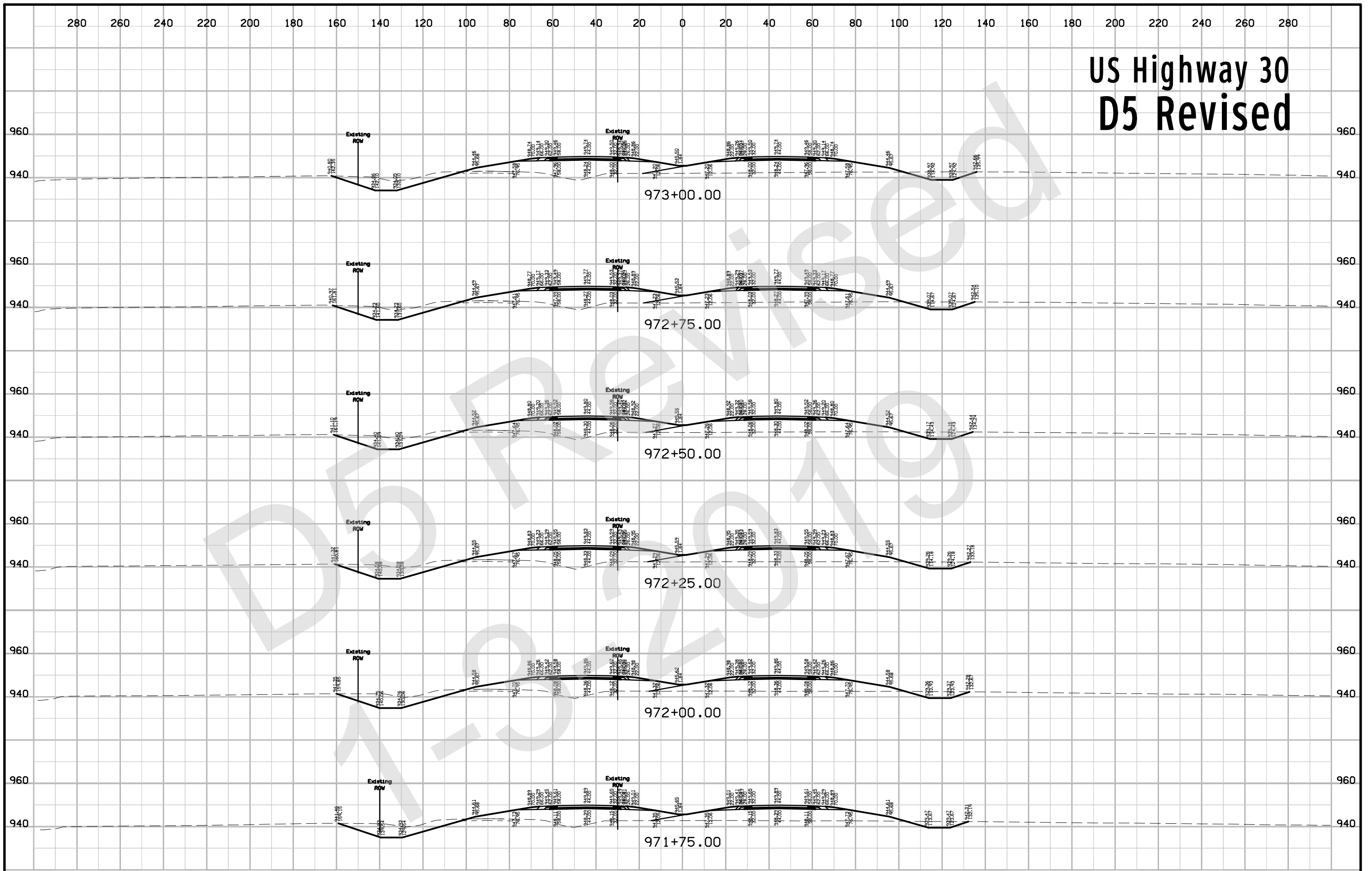




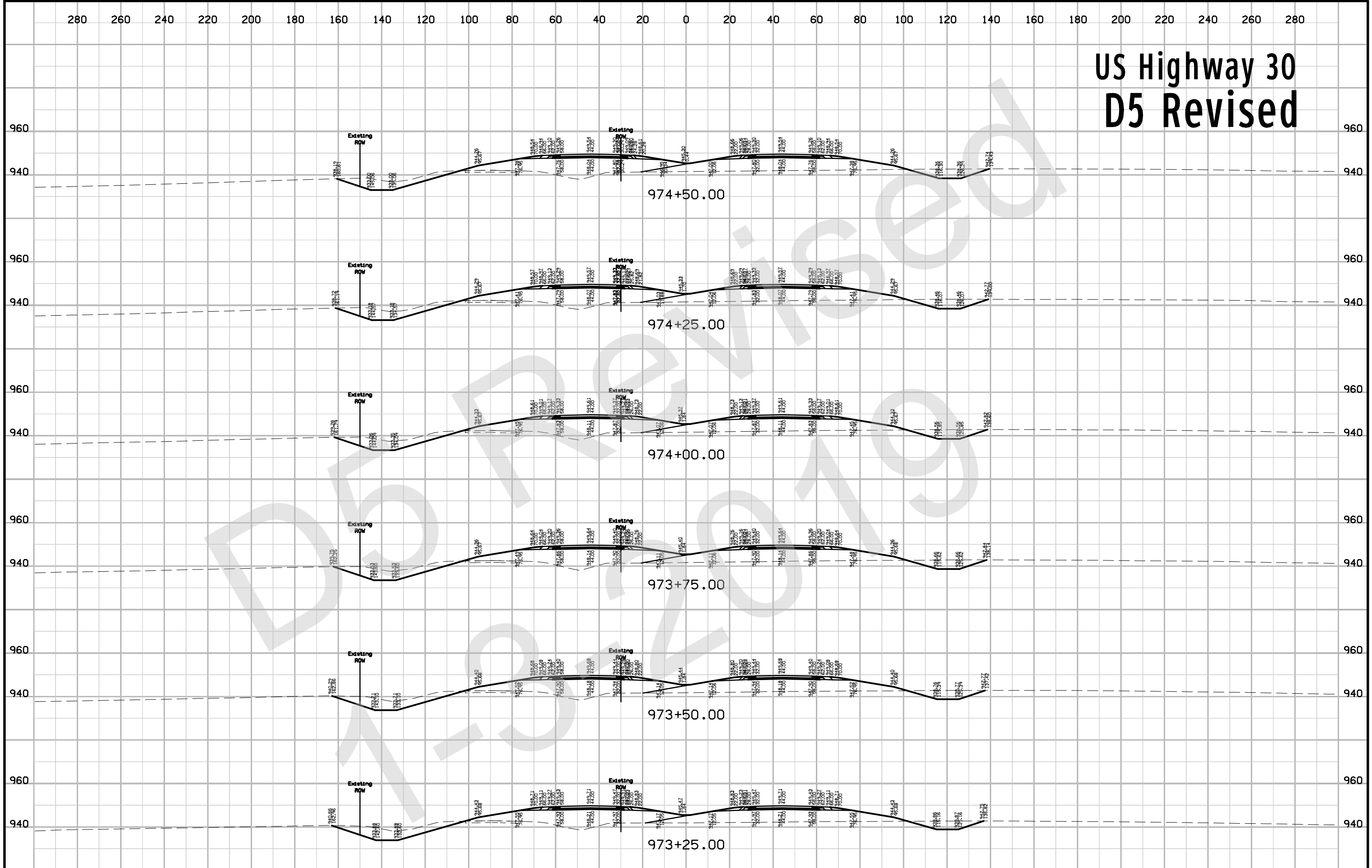
# US Highway 30 D5 Revised



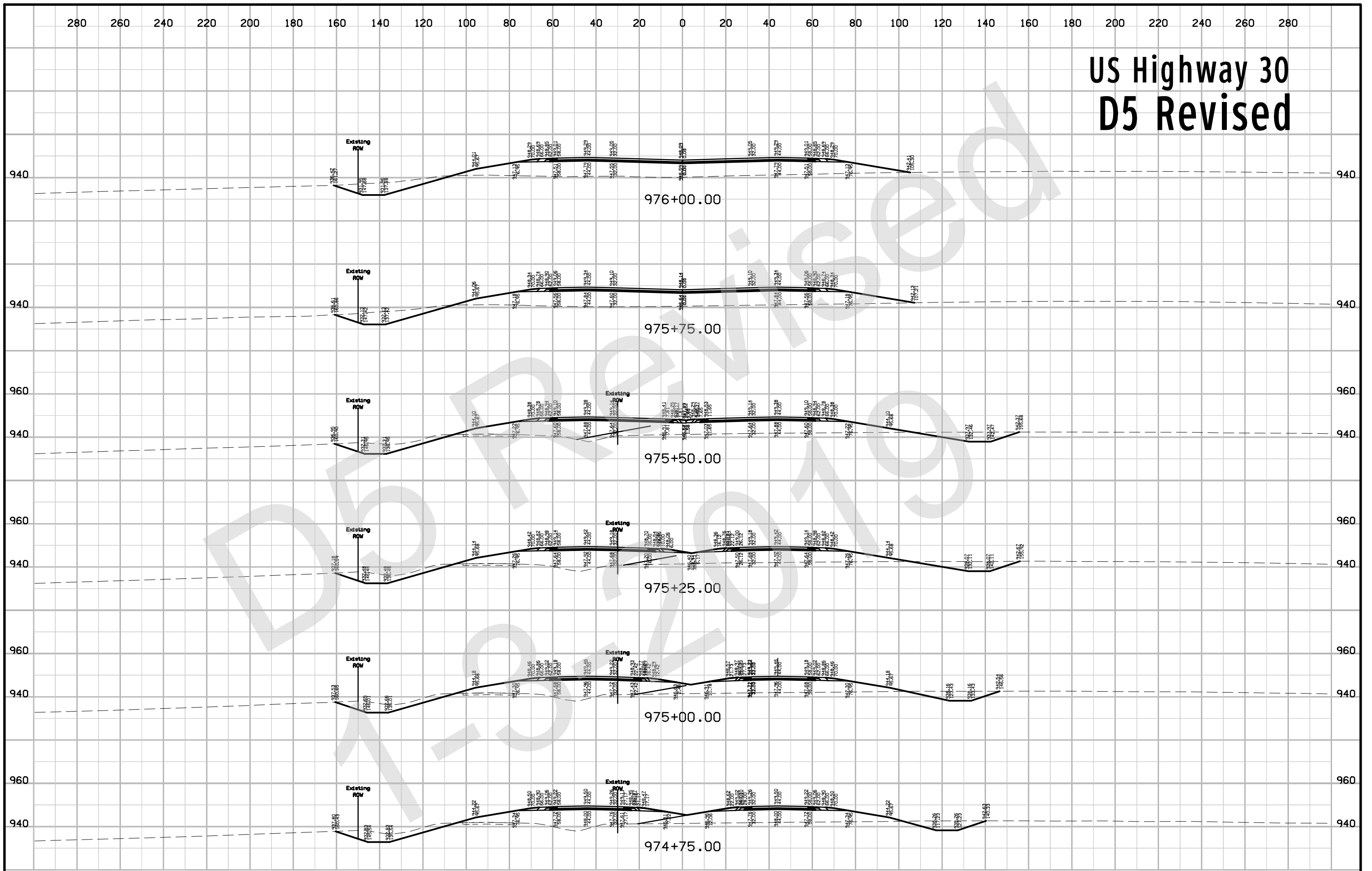
# US Highway 30 D5 Revised



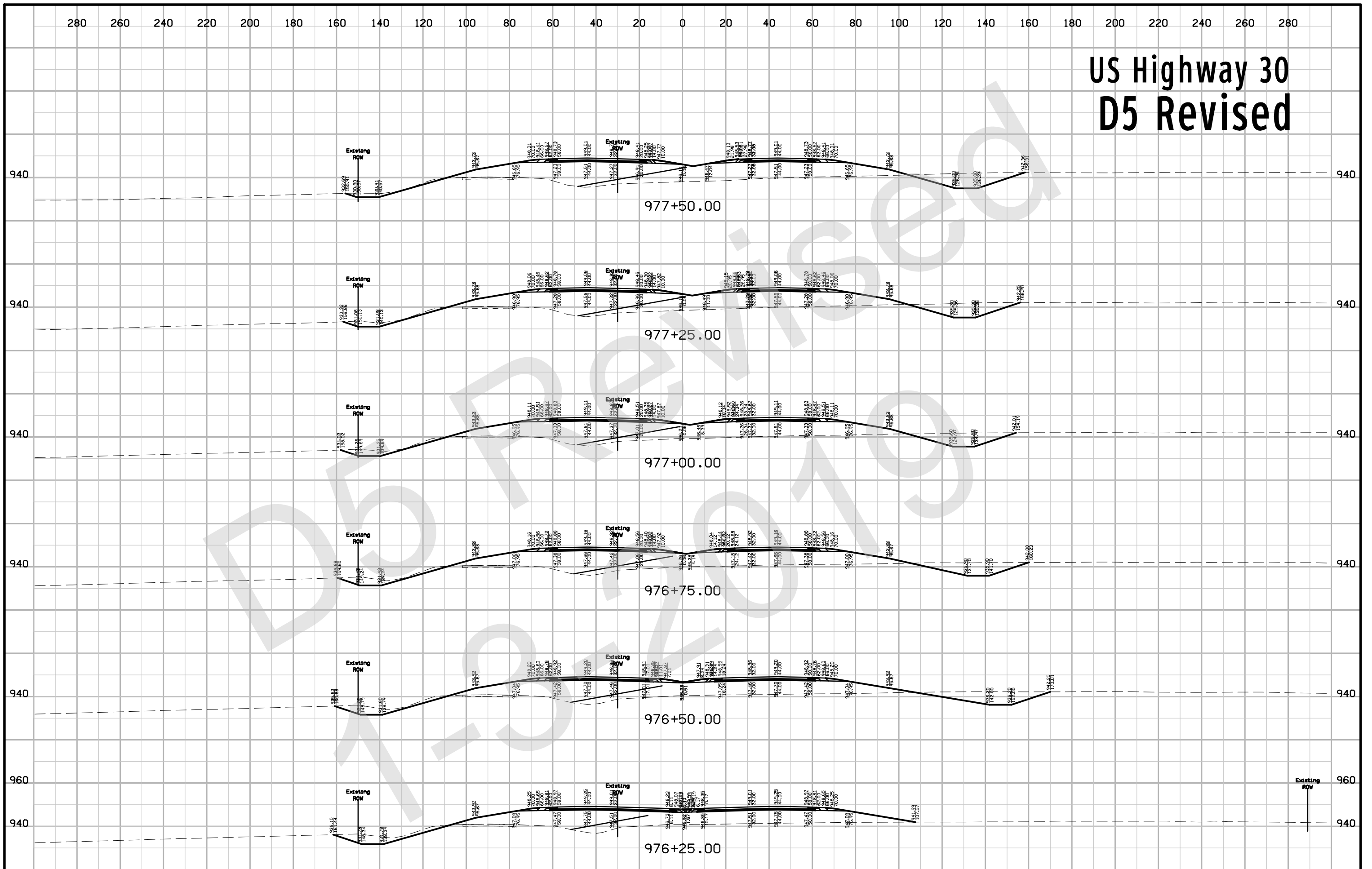
# US Highway 30 D5 Revised



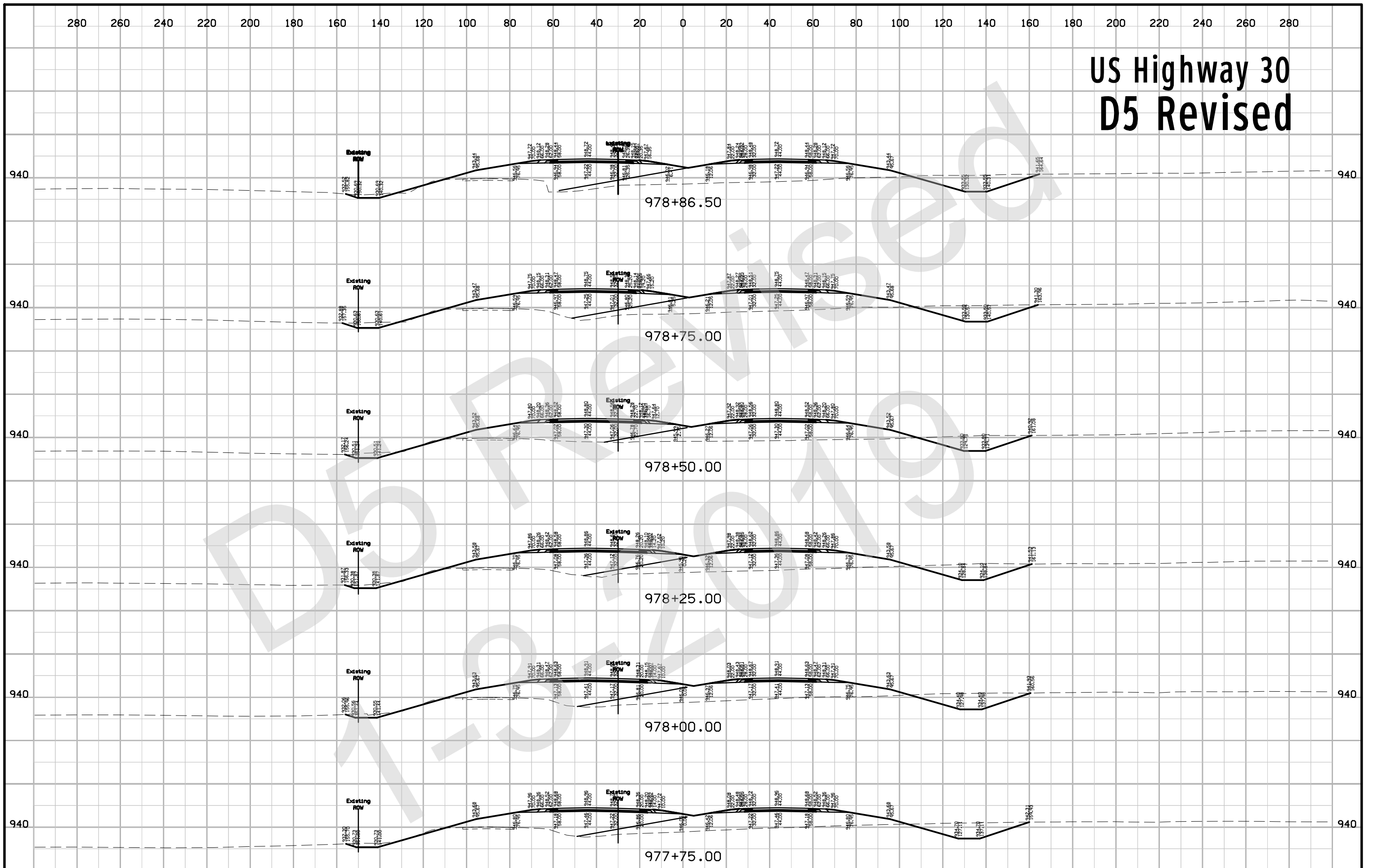
# US Highway 30 D5 Revised



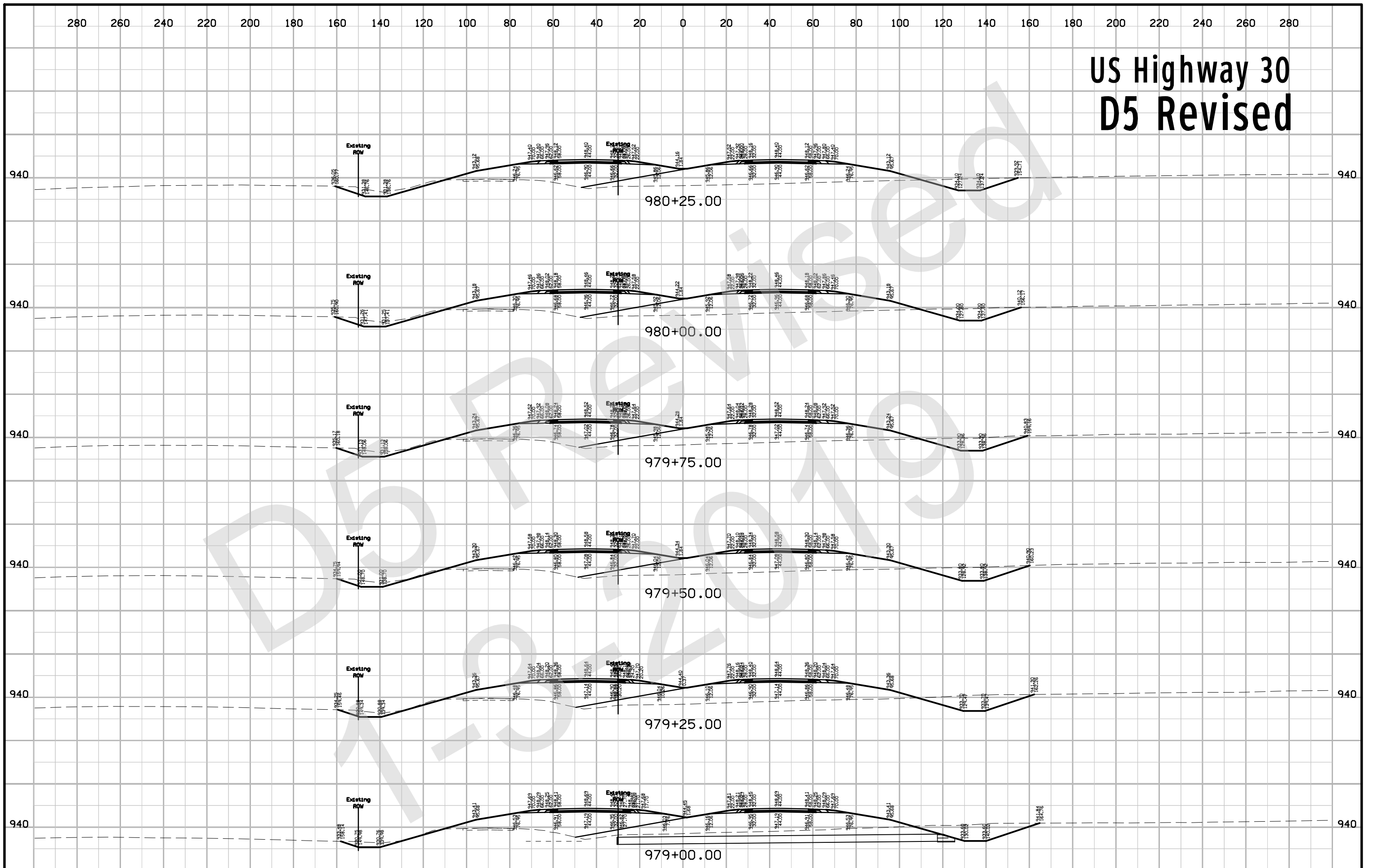
# US Highway 30 D5 Revised



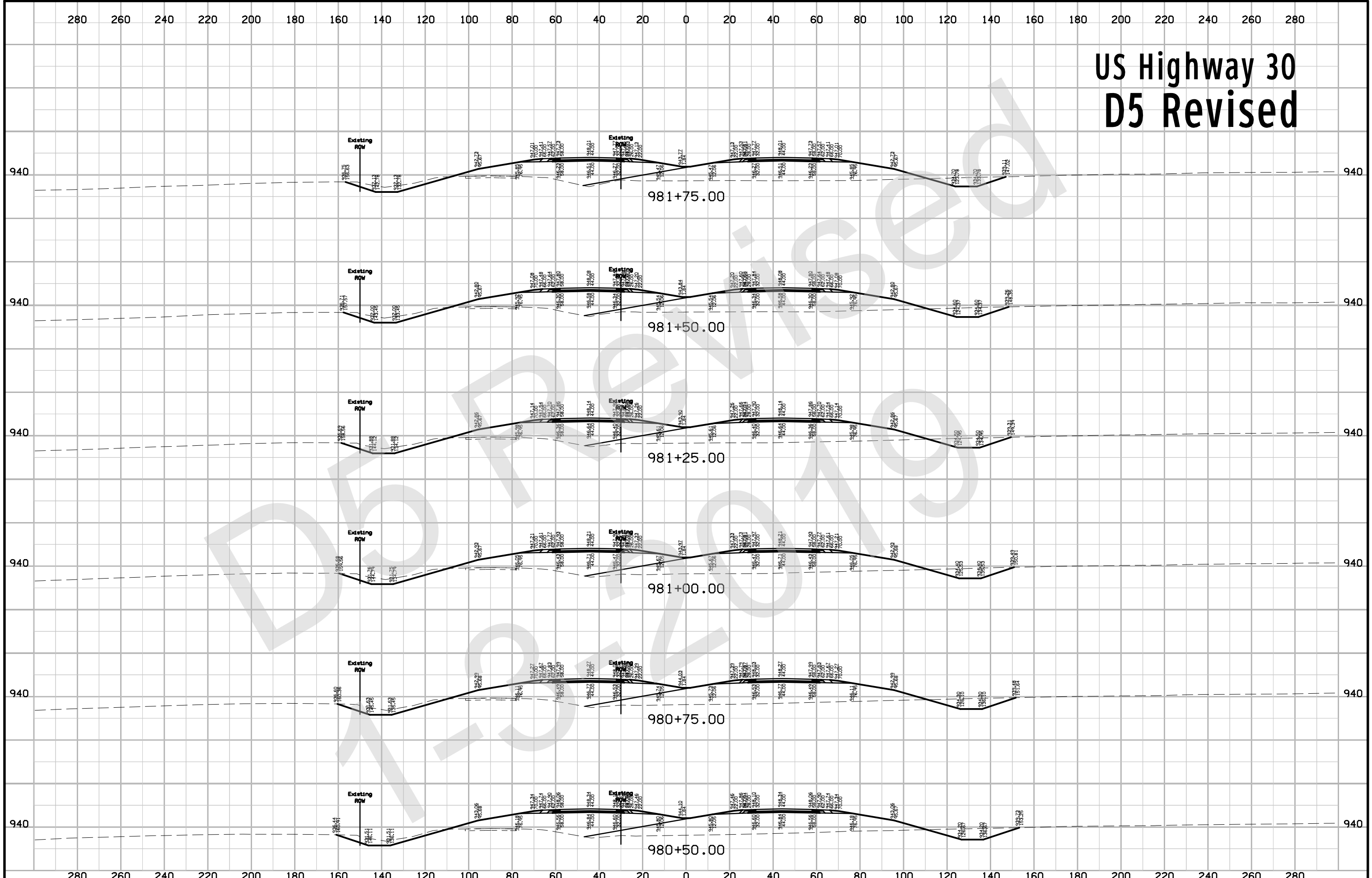
# US Highway 30 D5 Revised



# US Highway 30 D5 Revised

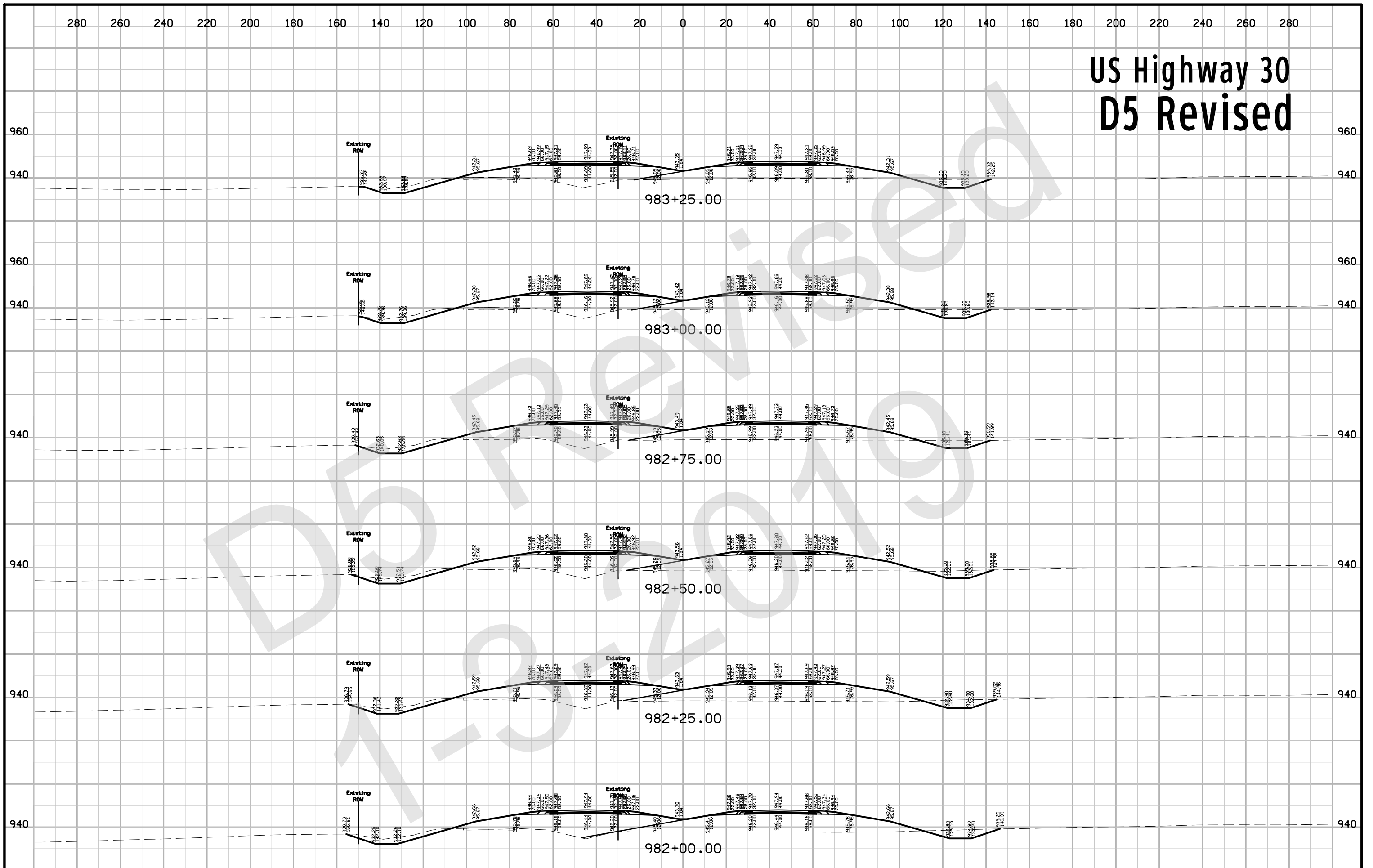


# US Highway 30 D5 Revised

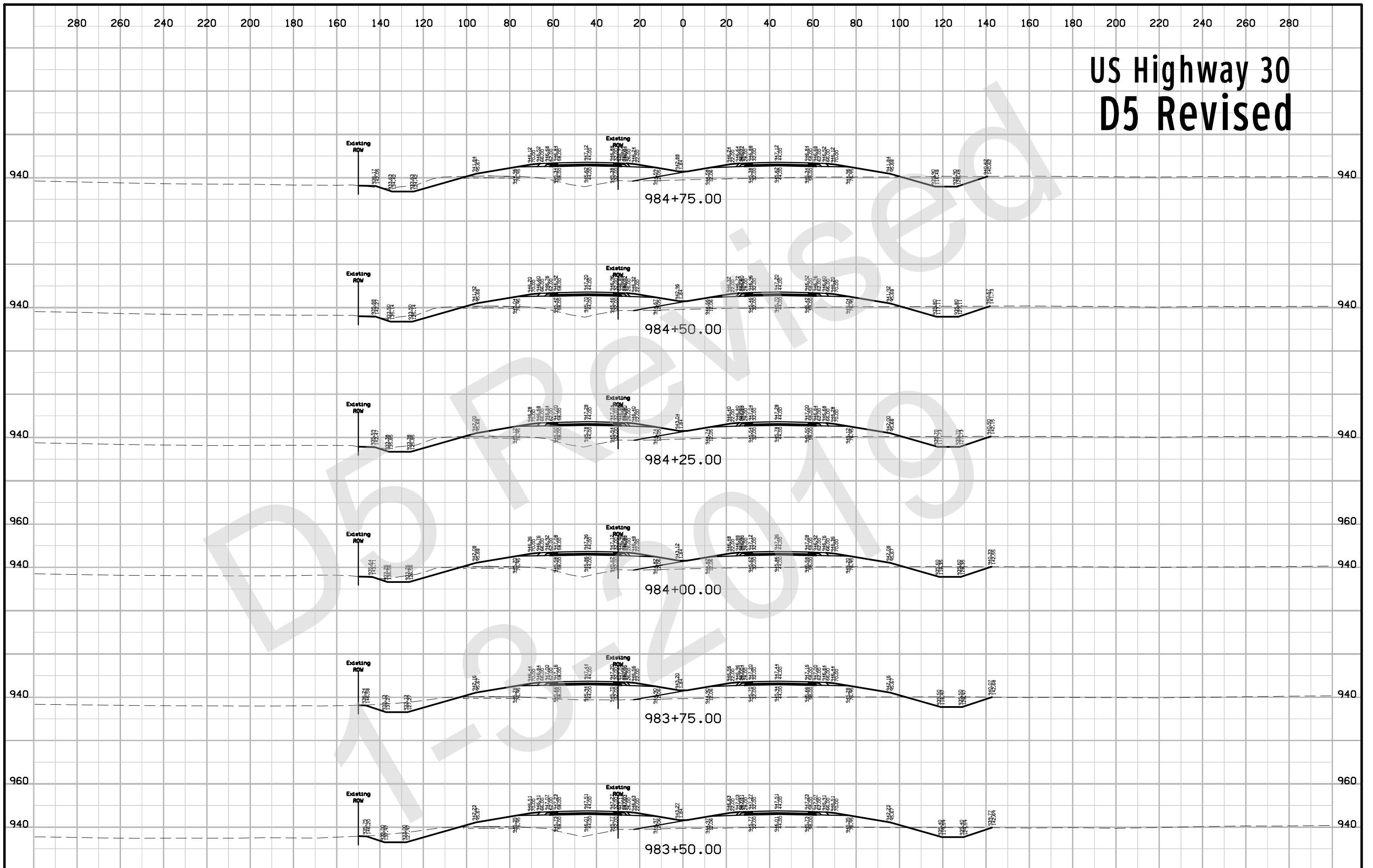




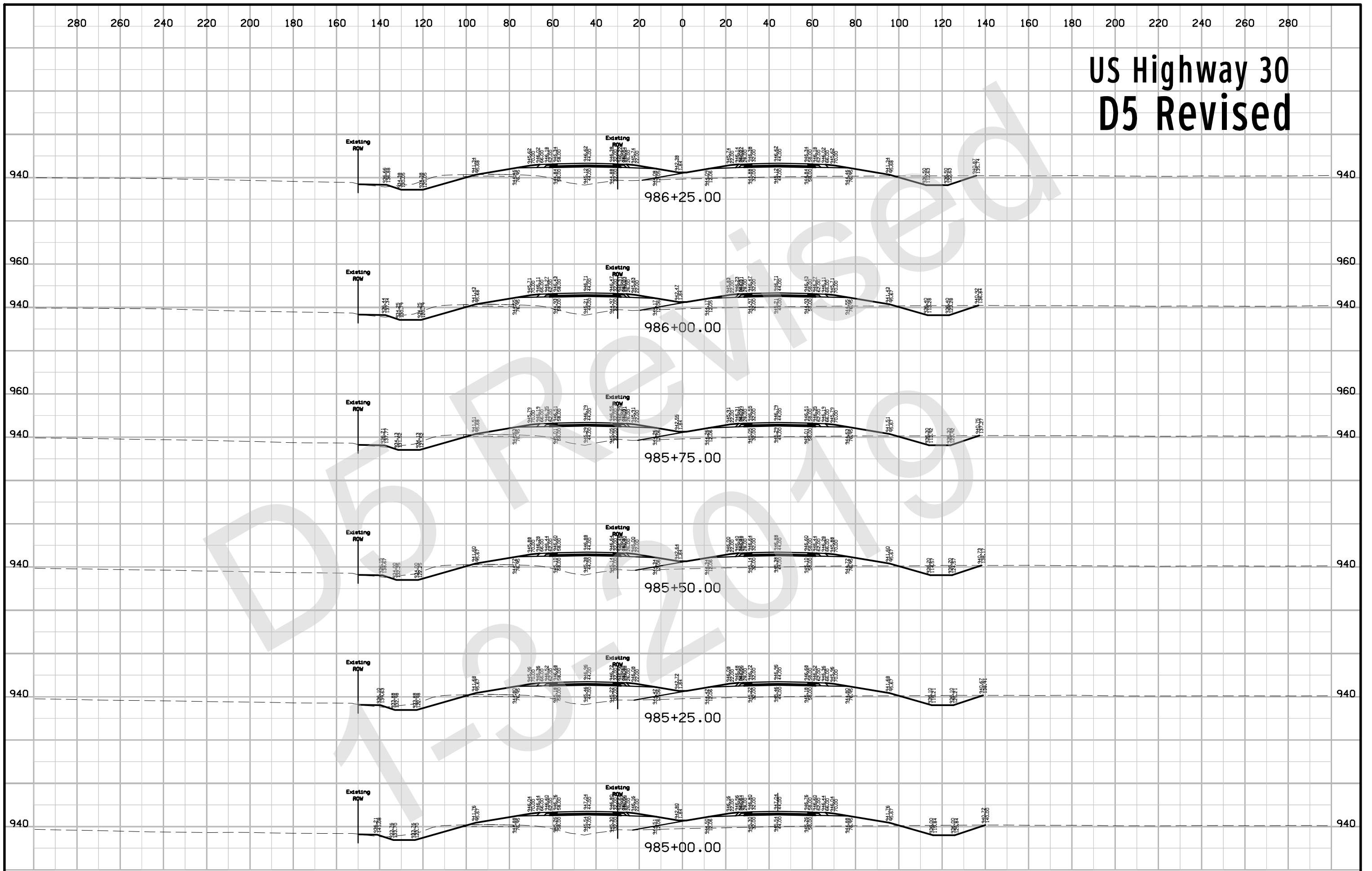
# US Highway 30 D5 Revised



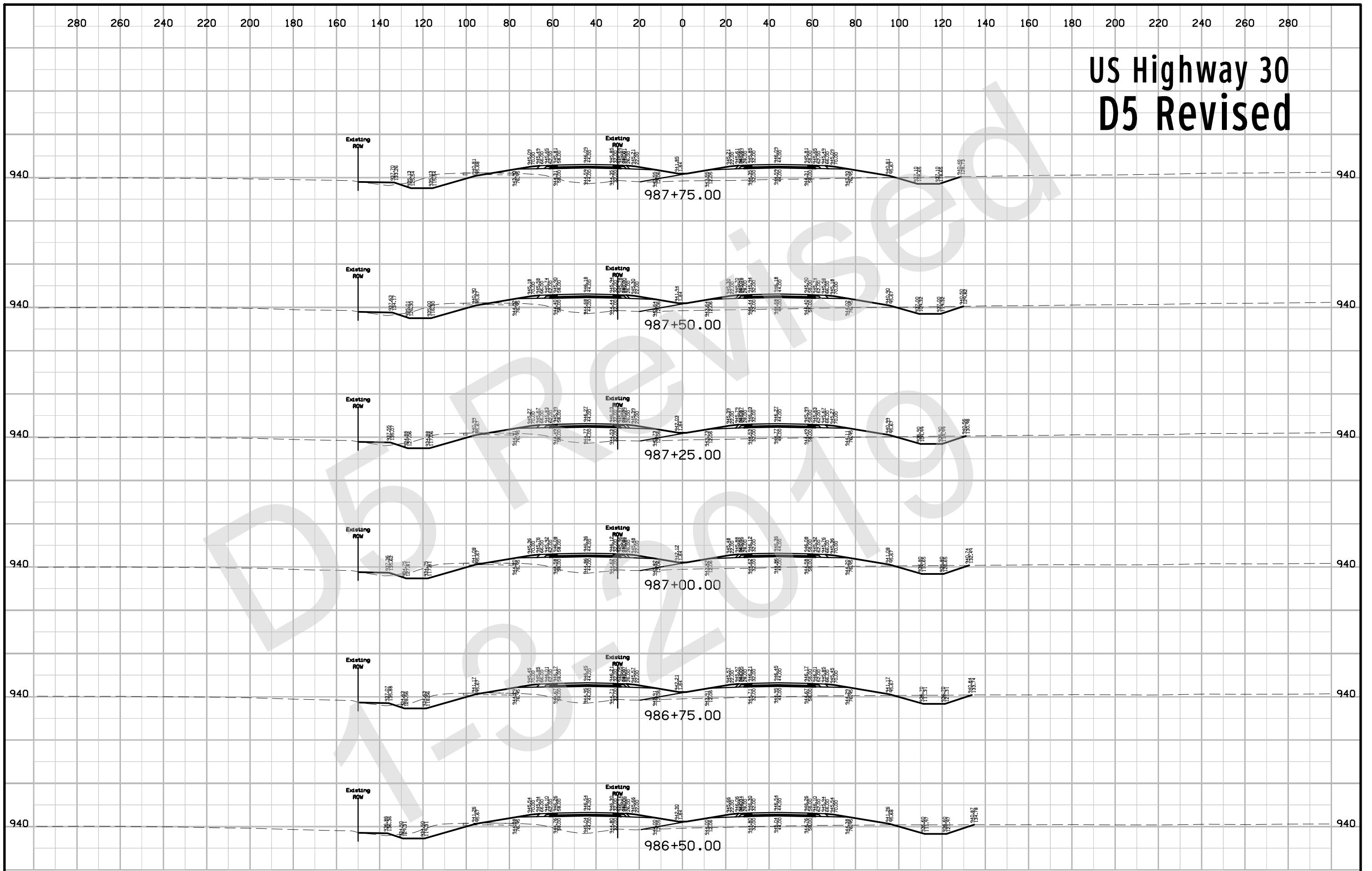
# US Highway 30 D5 Revised



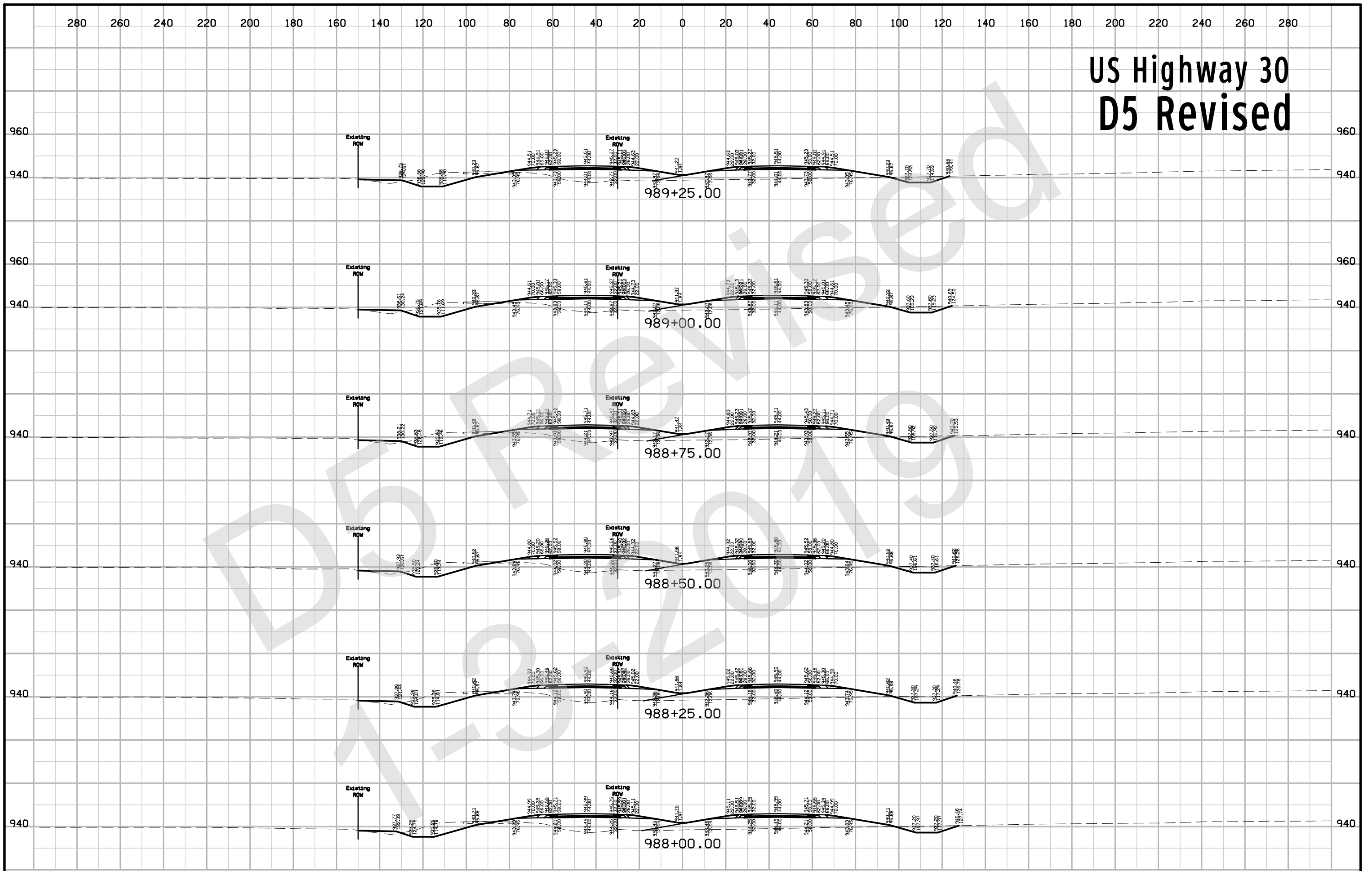
# US Highway 30 D5 Revised



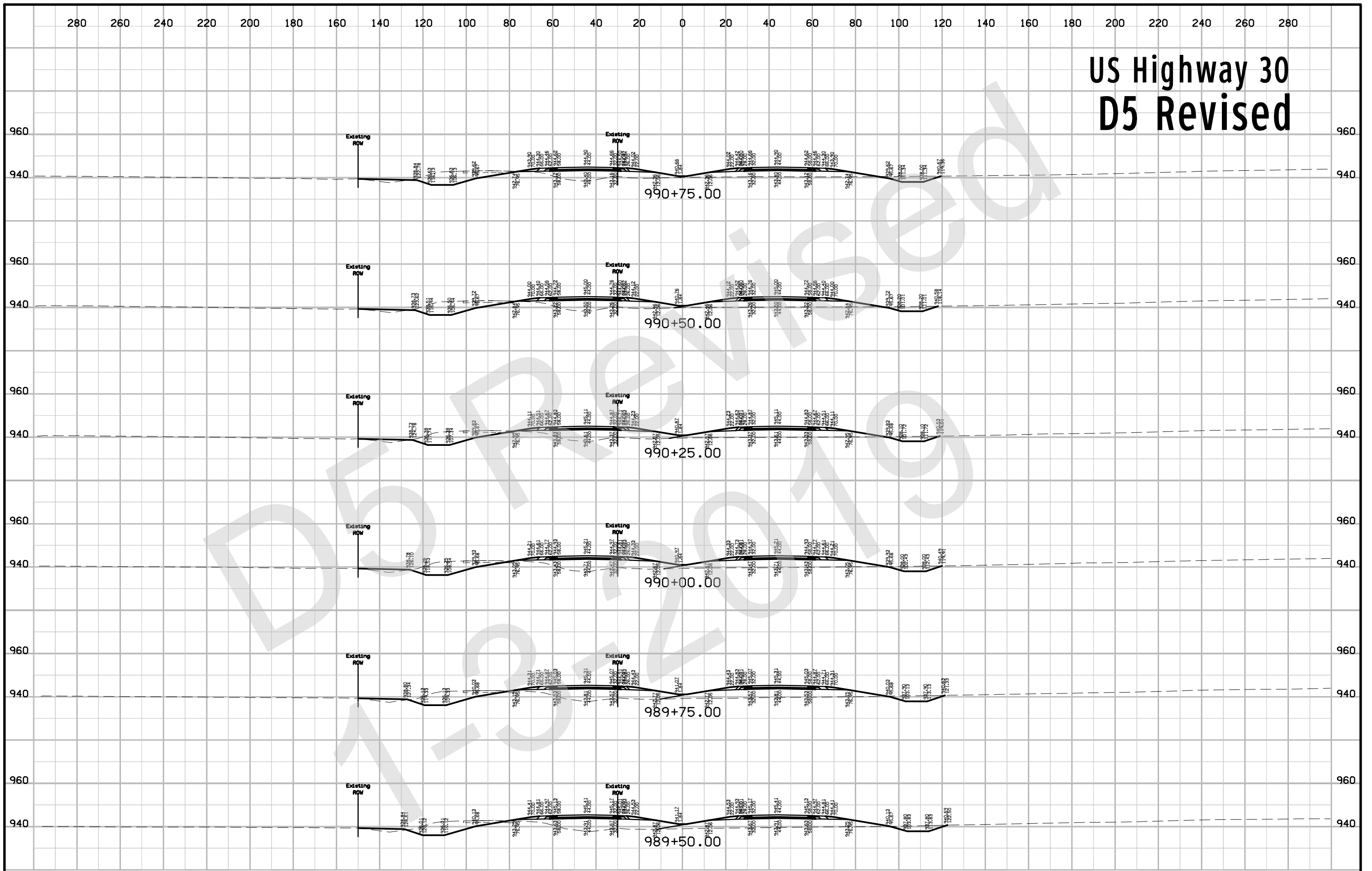
# US Highway 30 D5 Revised



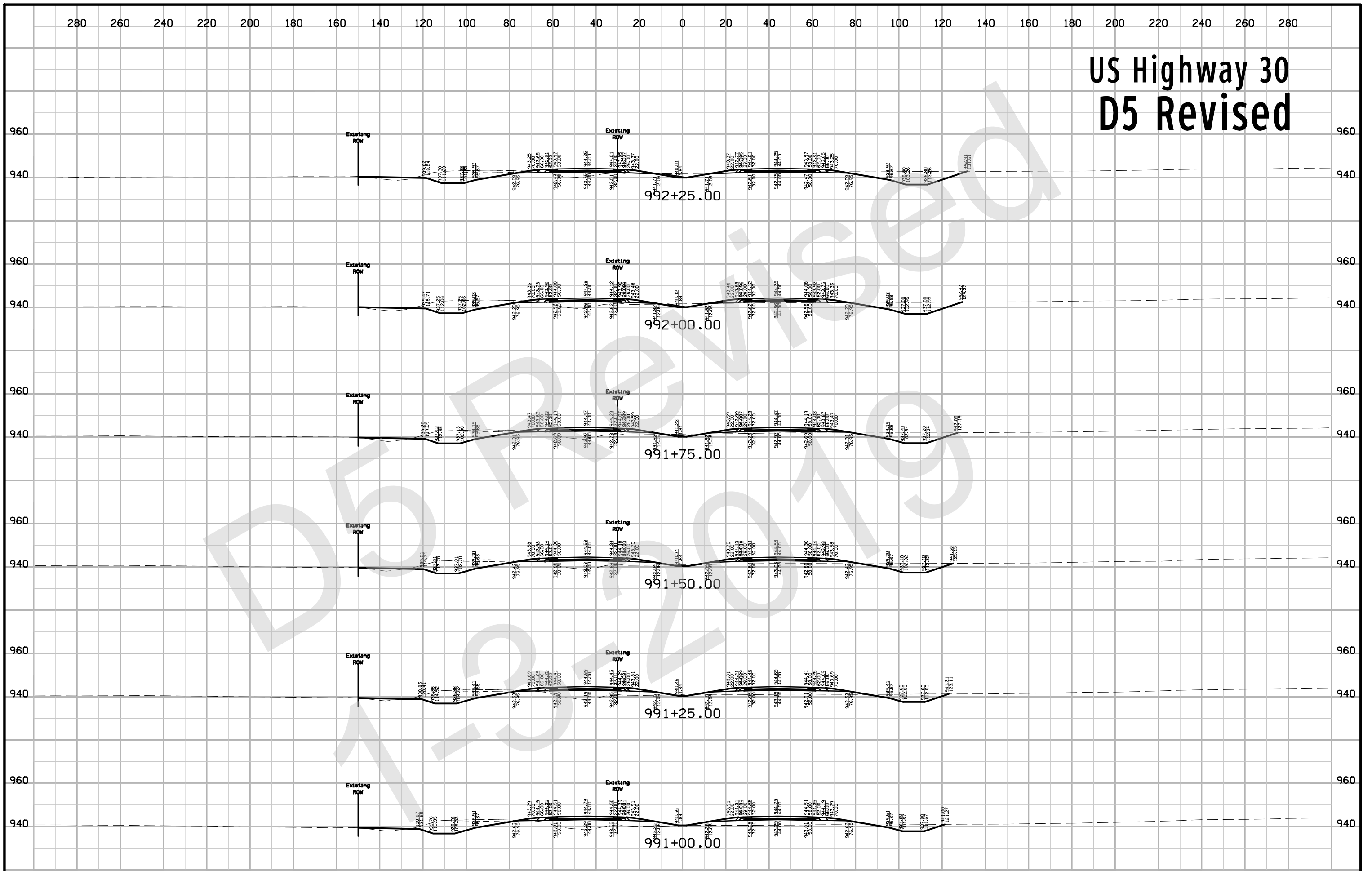
# US Highway 30 D5 Revised



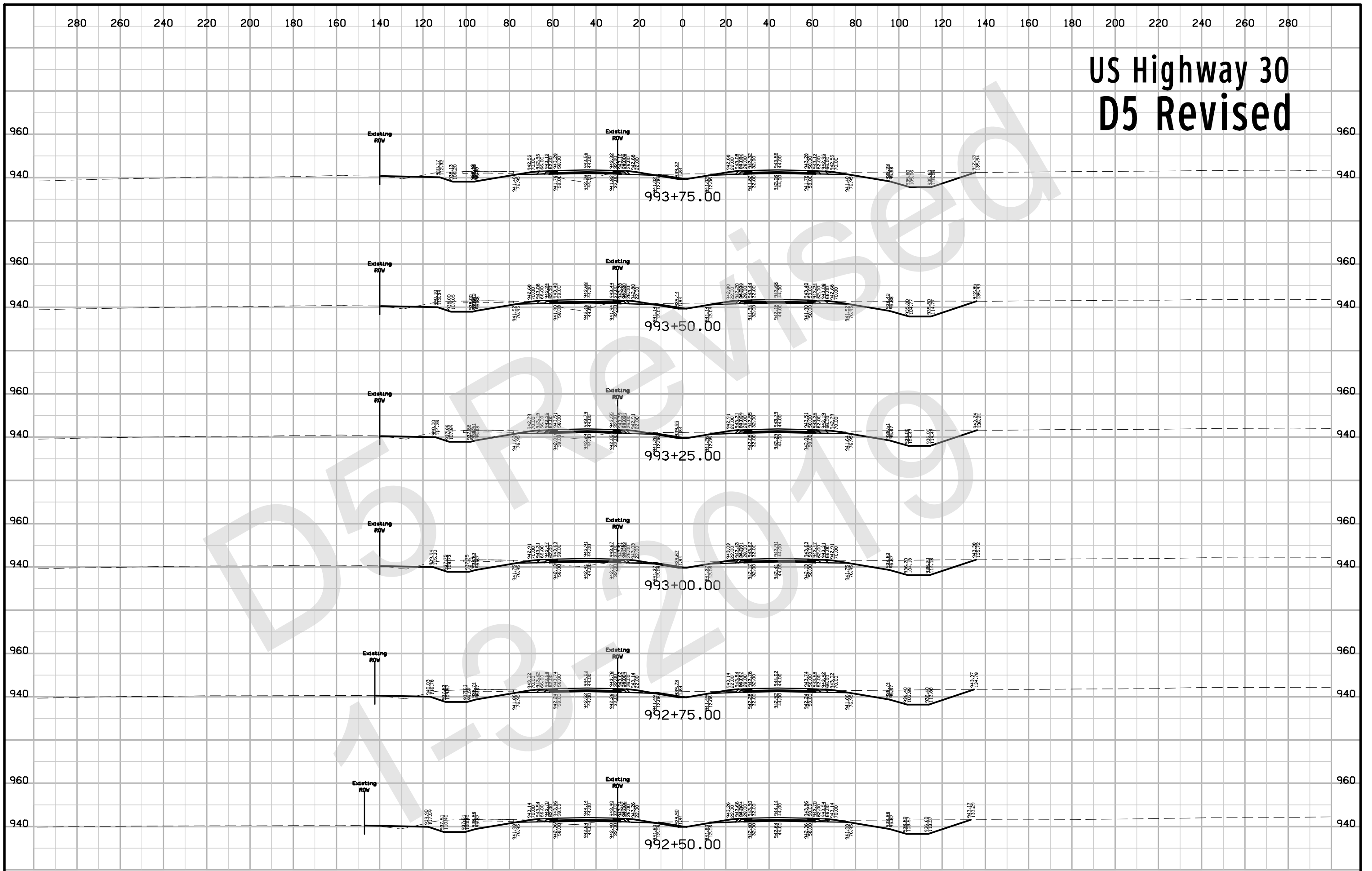
# US Highway 30 D5 Revised



# US Highway 30 D5 Revised

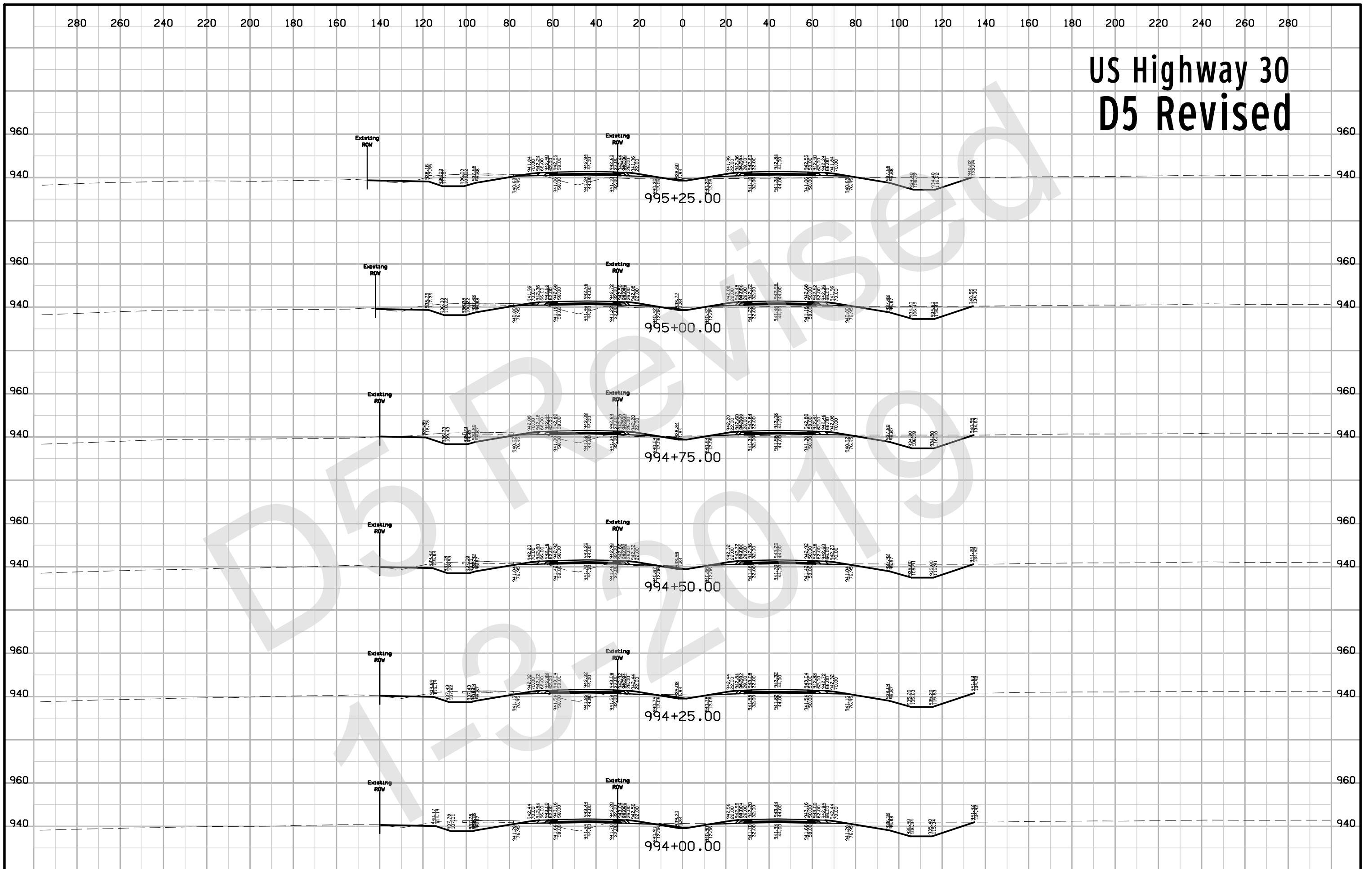


# US Highway 30 D5 Revised

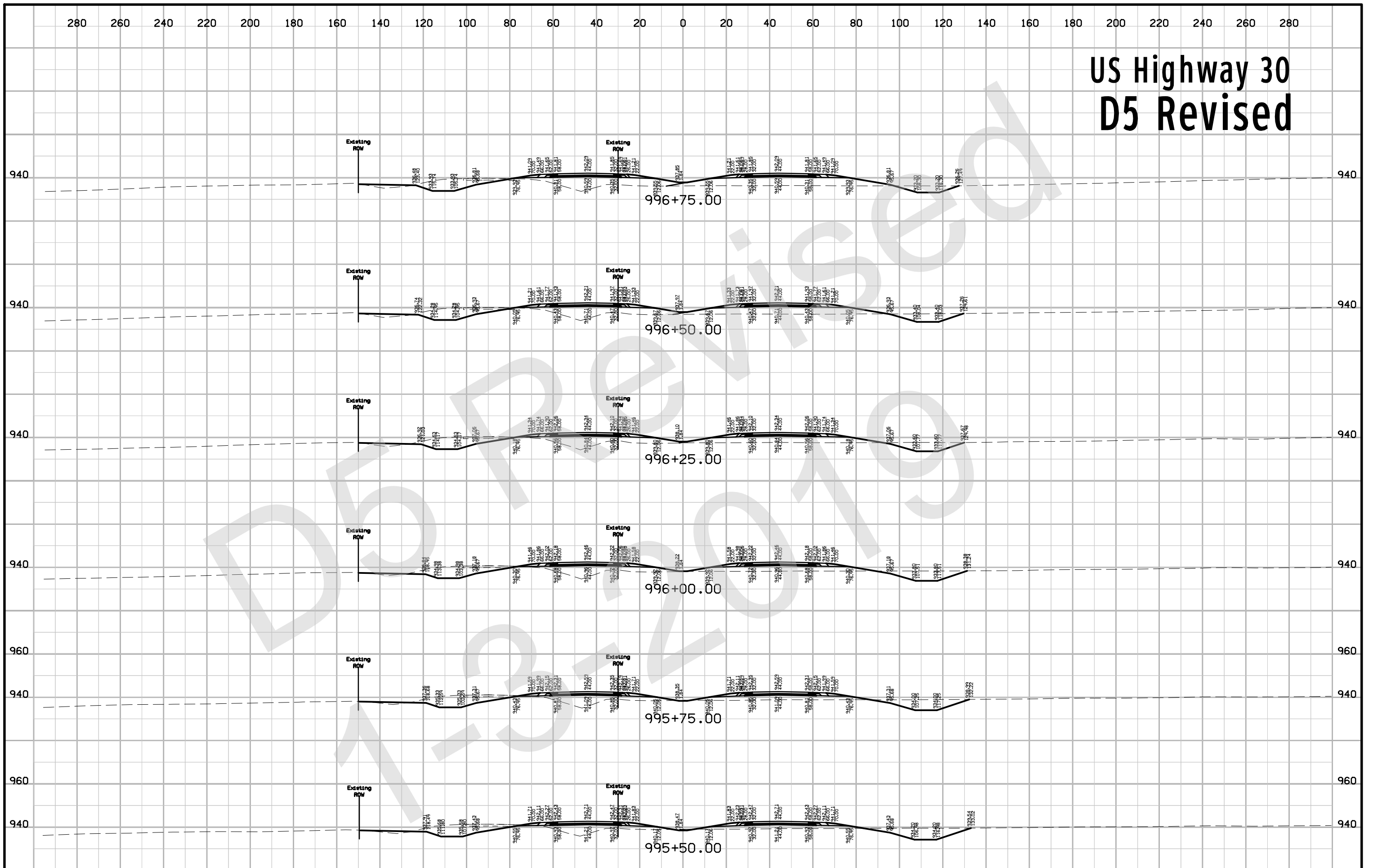




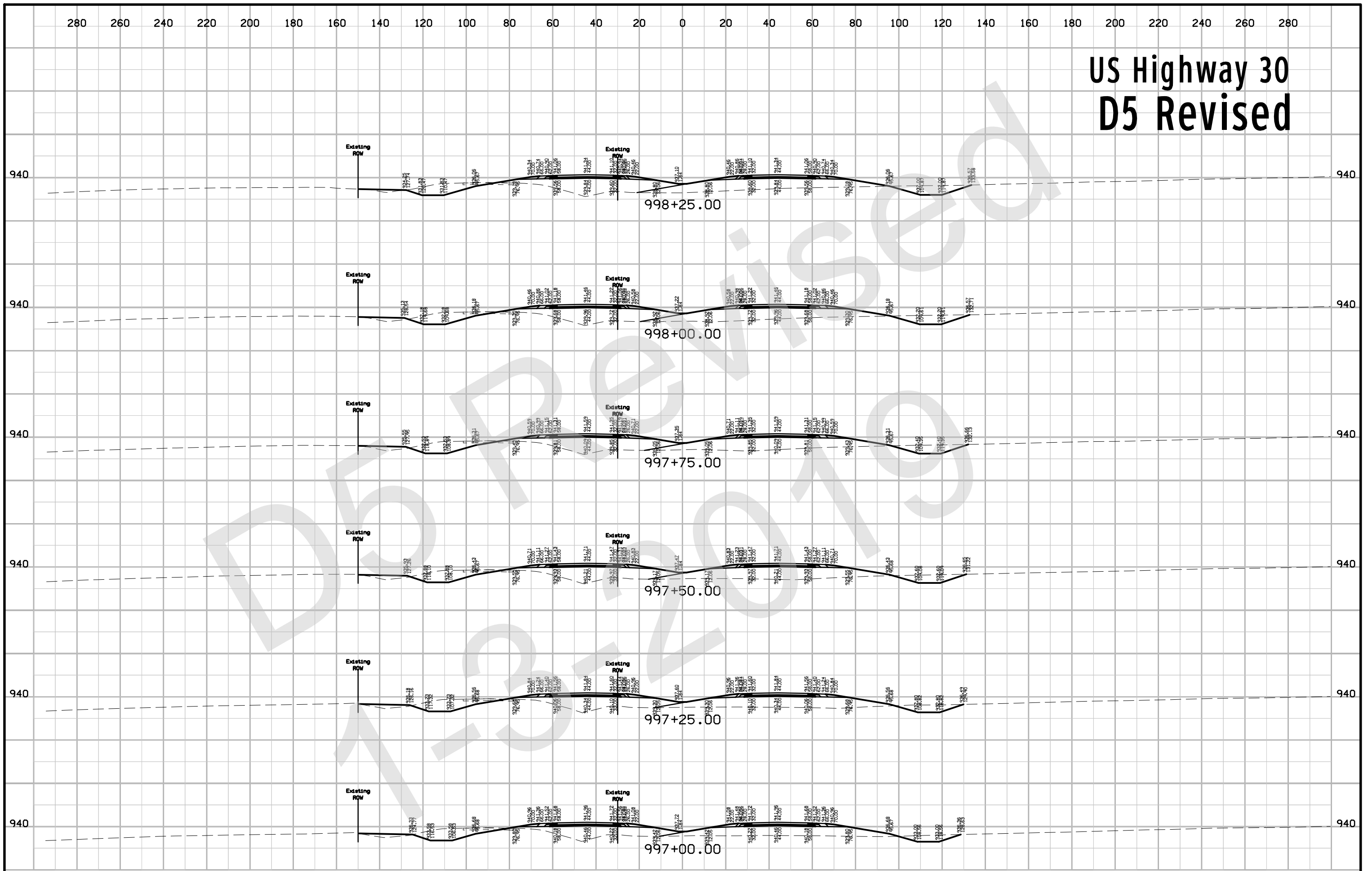
# US Highway 30 D5 Revised



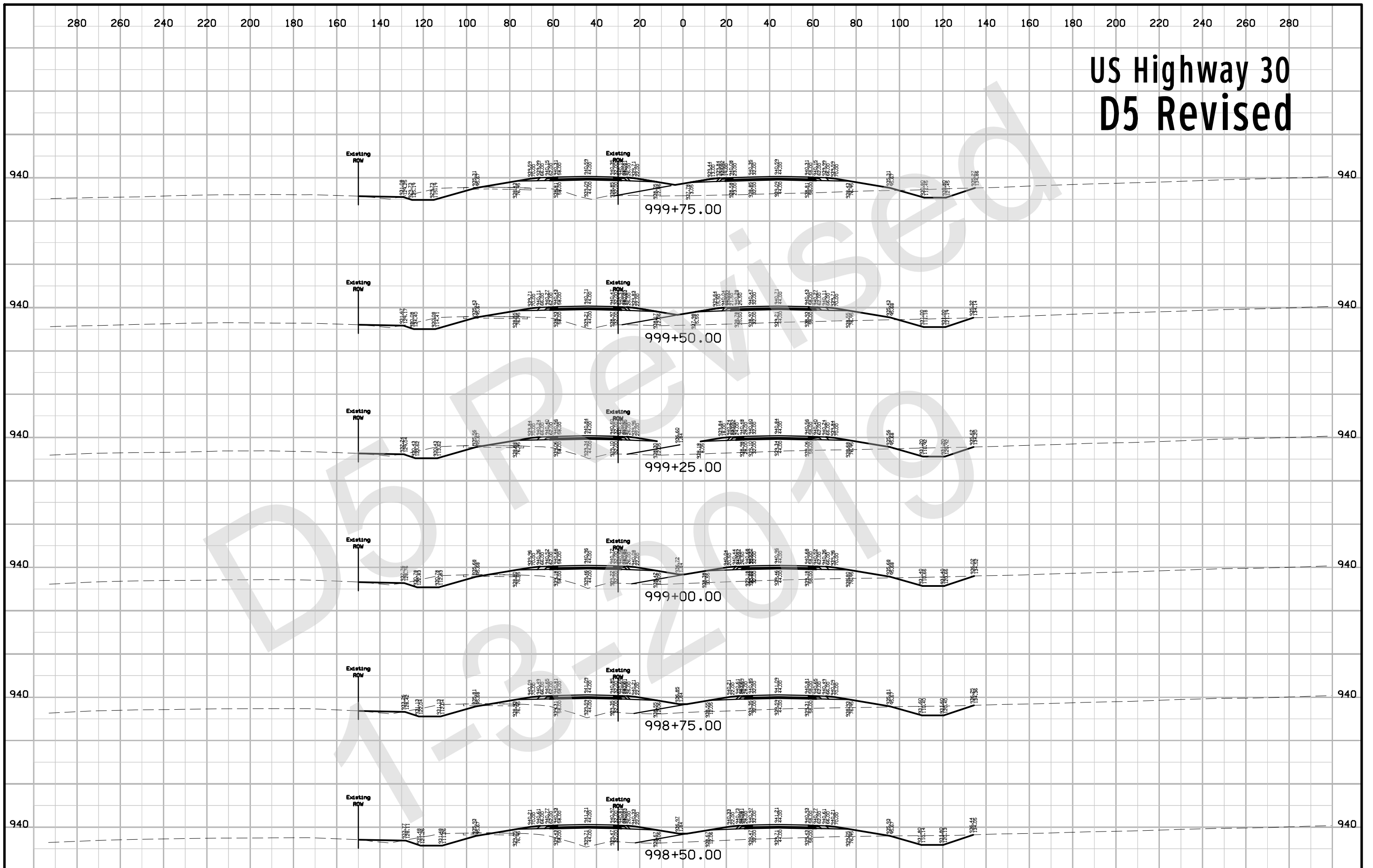
# US Highway 30 D5 Revised



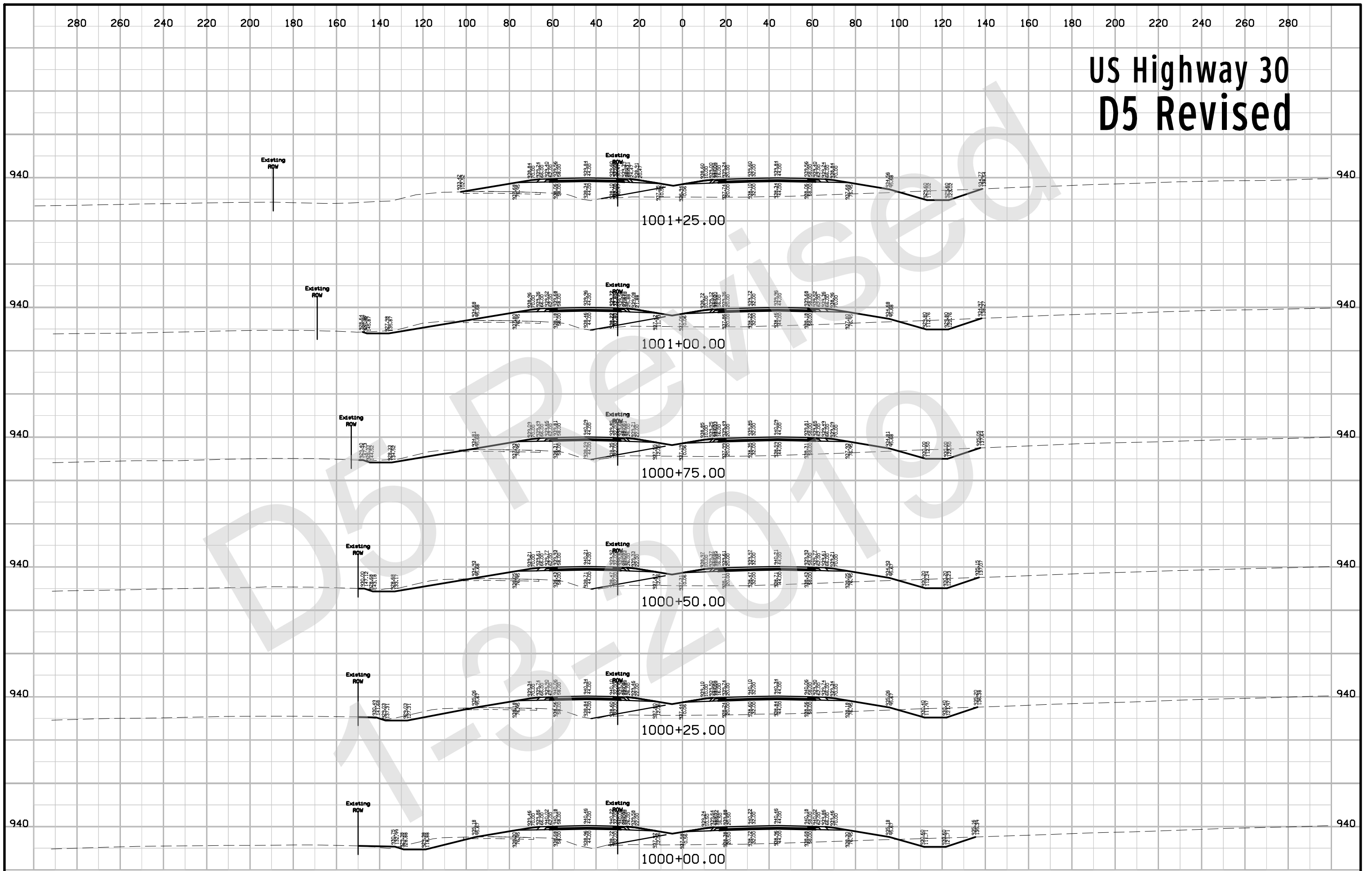
# US Highway 30 D5 Revised



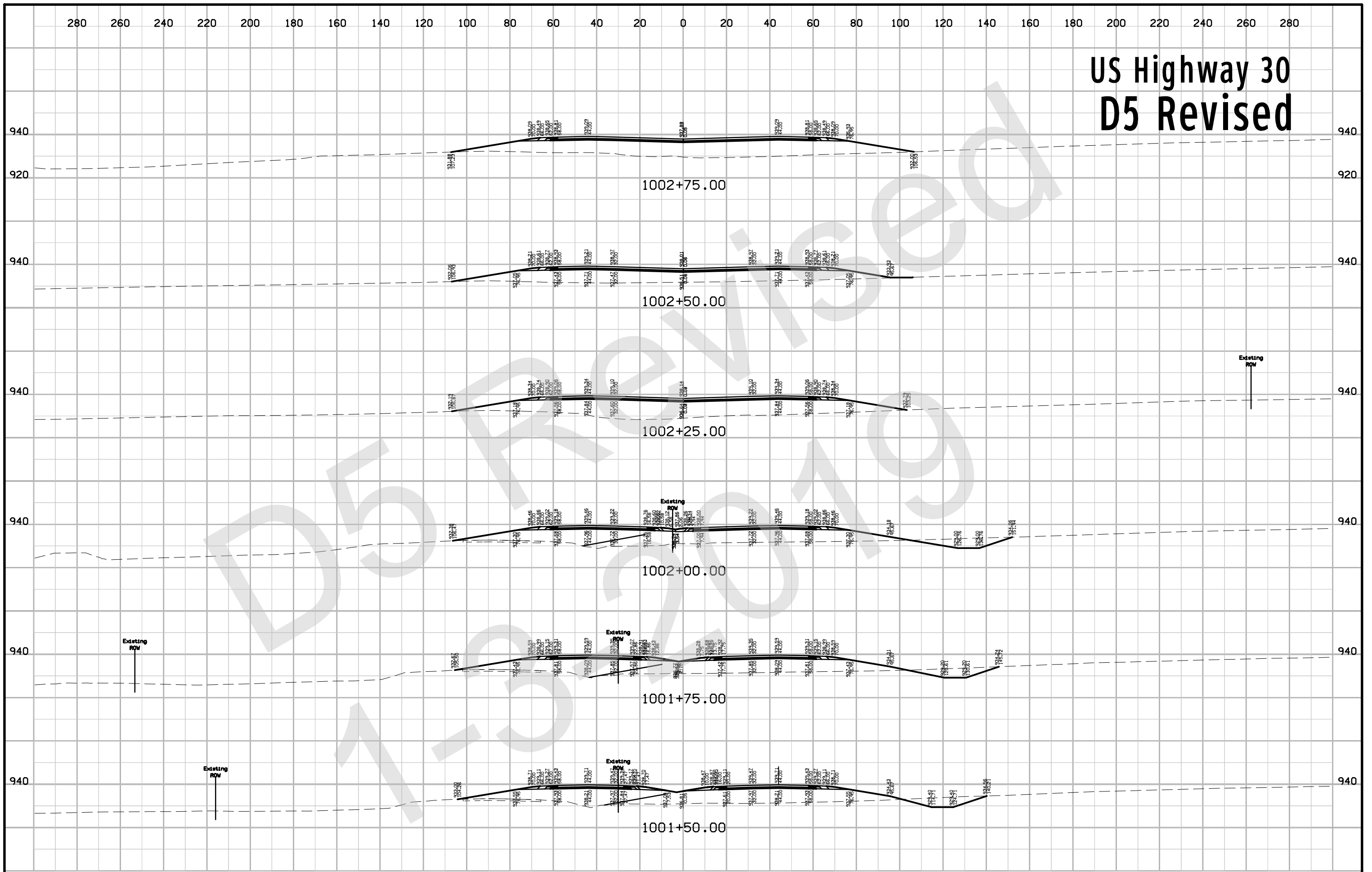
# US Highway 30 D5 Revised



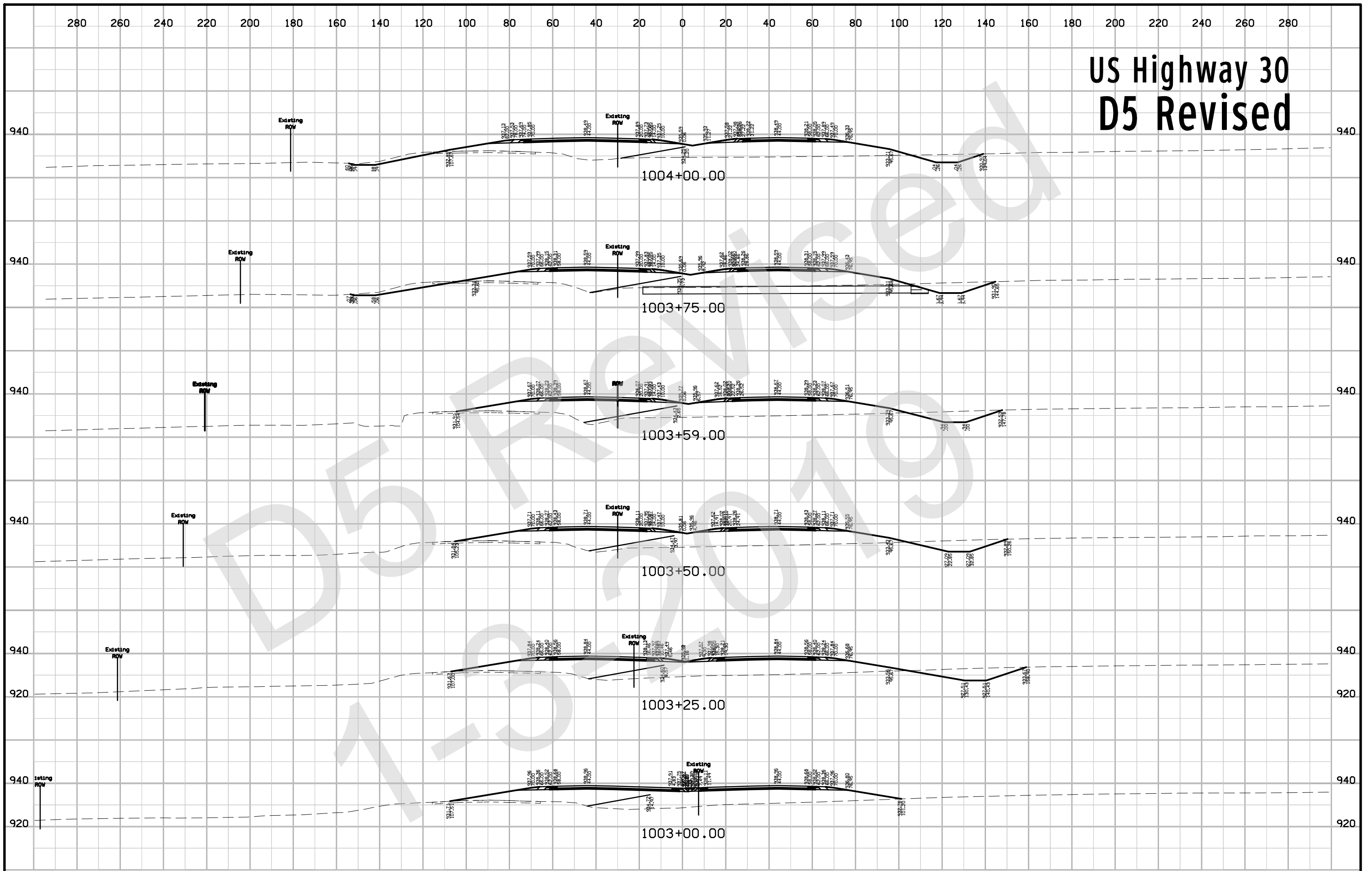
# US Highway 30 D5 Revised



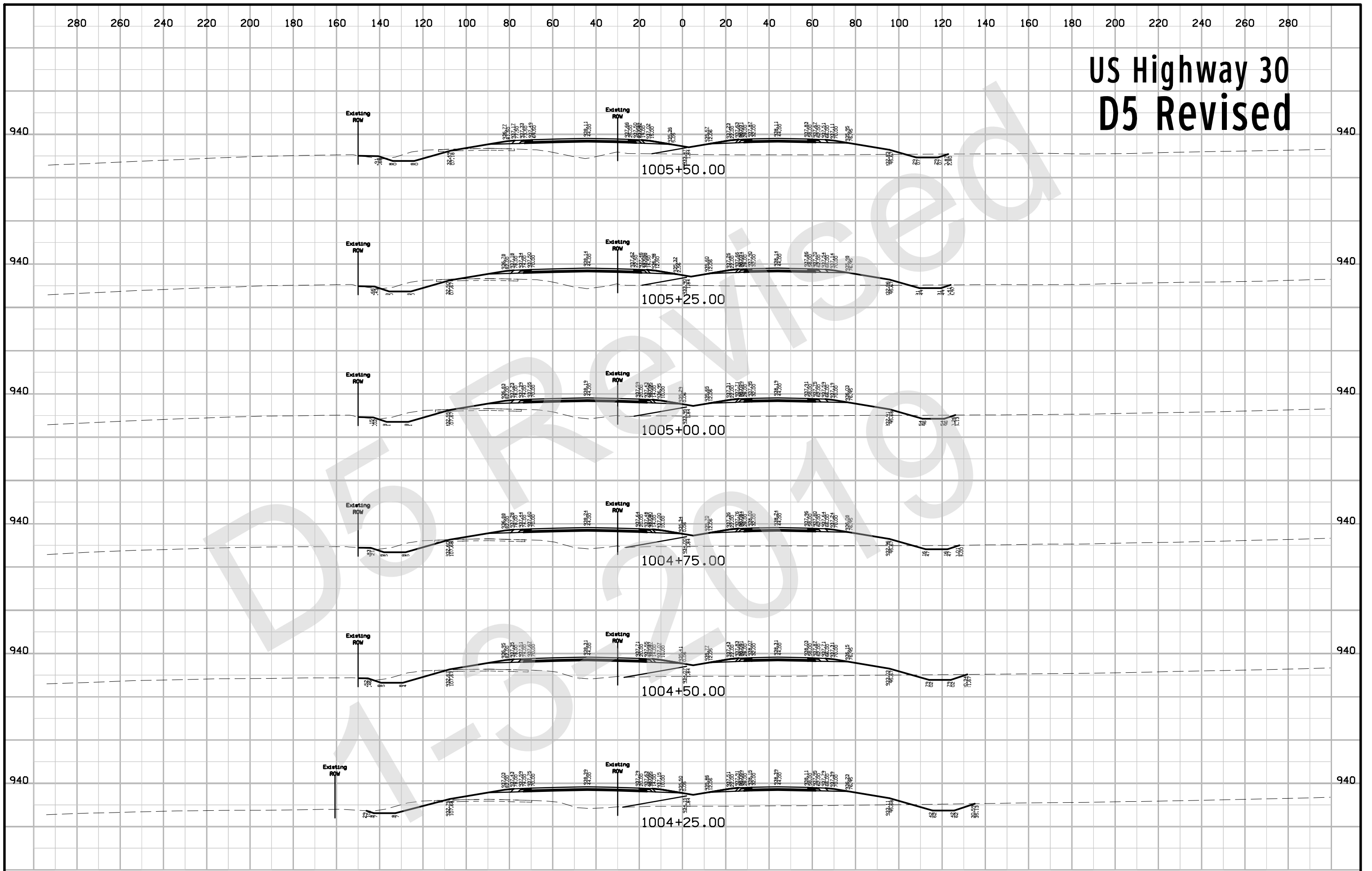
# US Highway 30 D5 Revised



# US Highway 30 D5 Revised

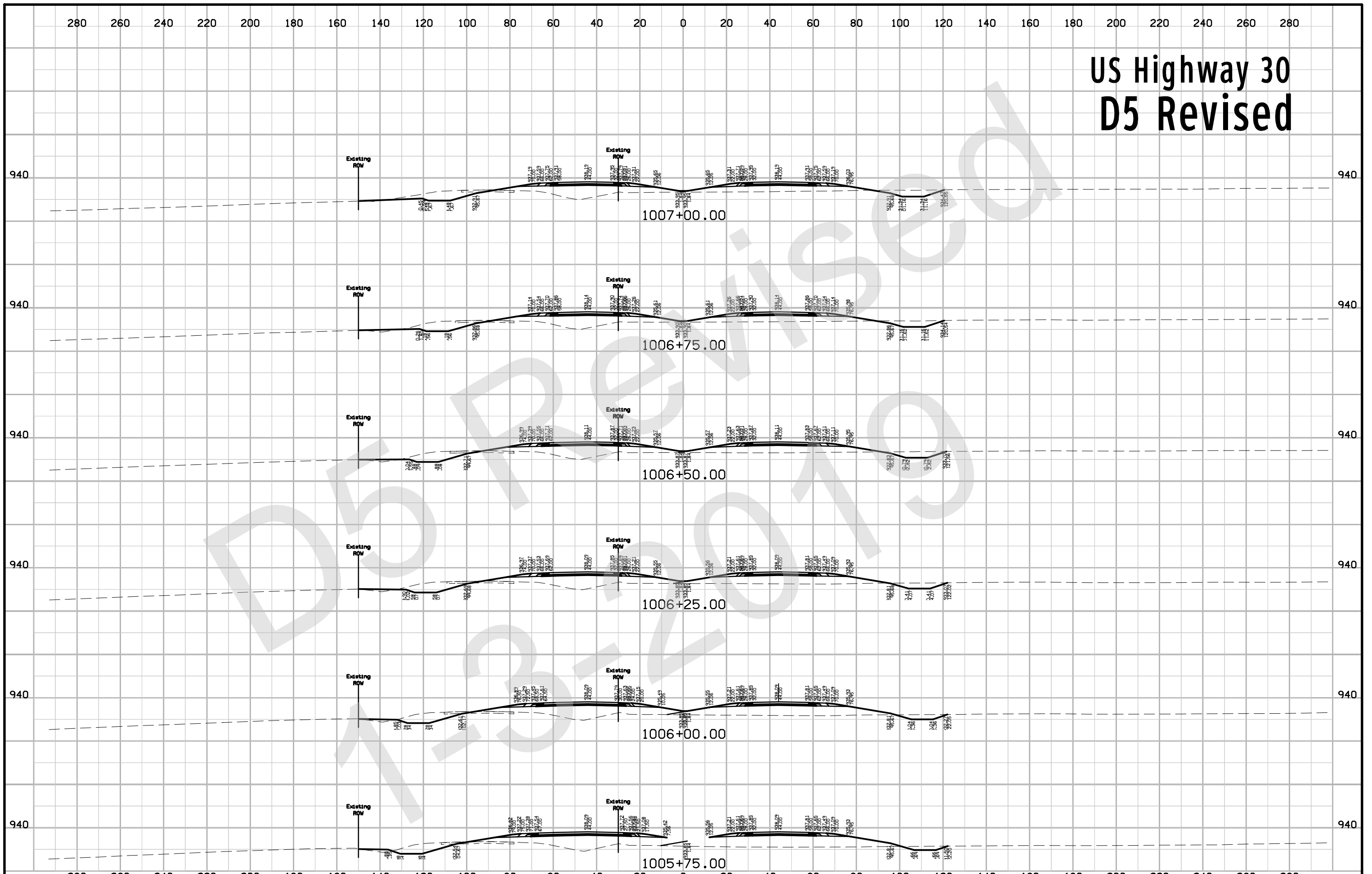


# US Highway 30 D5 Revised

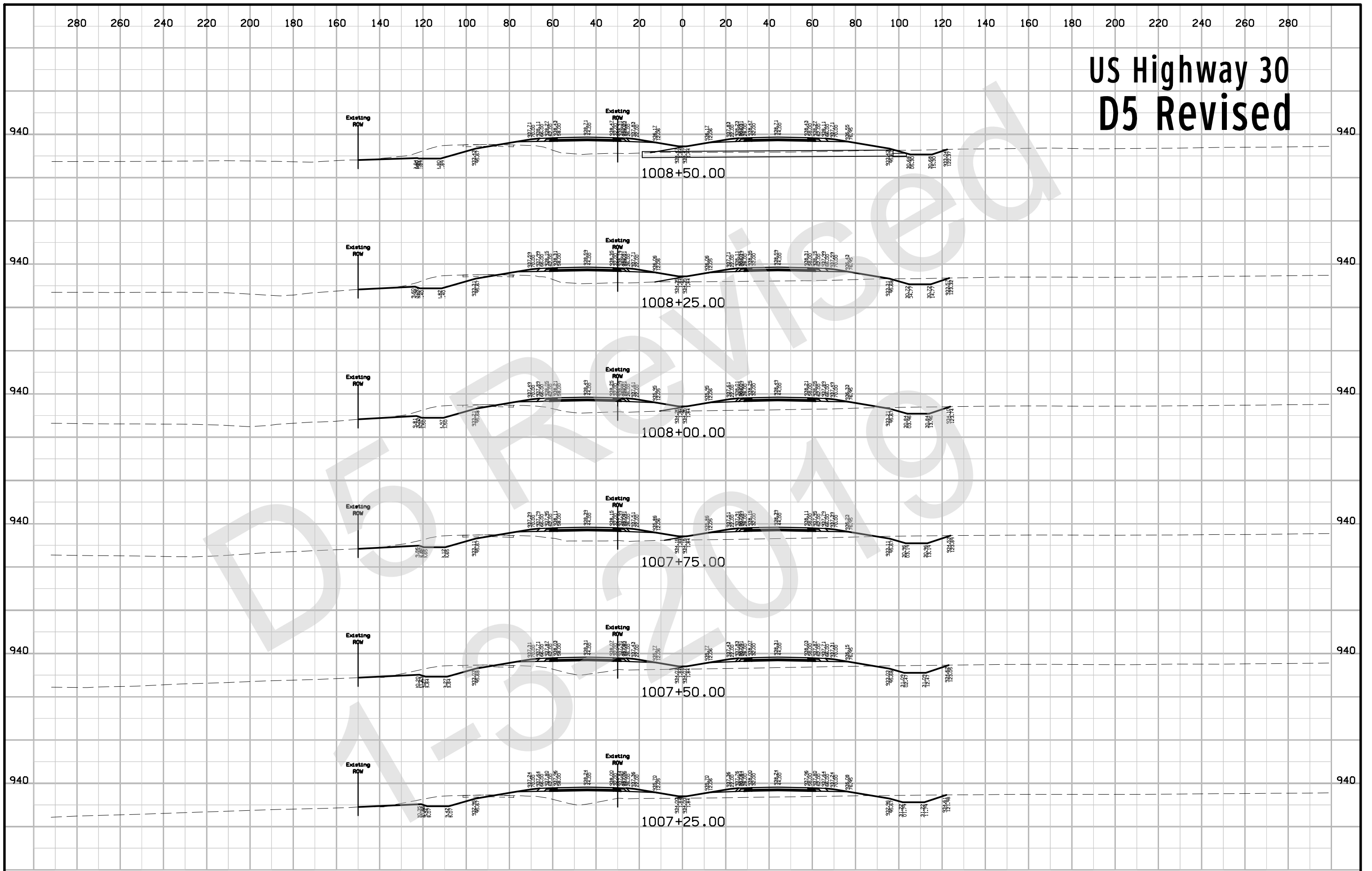




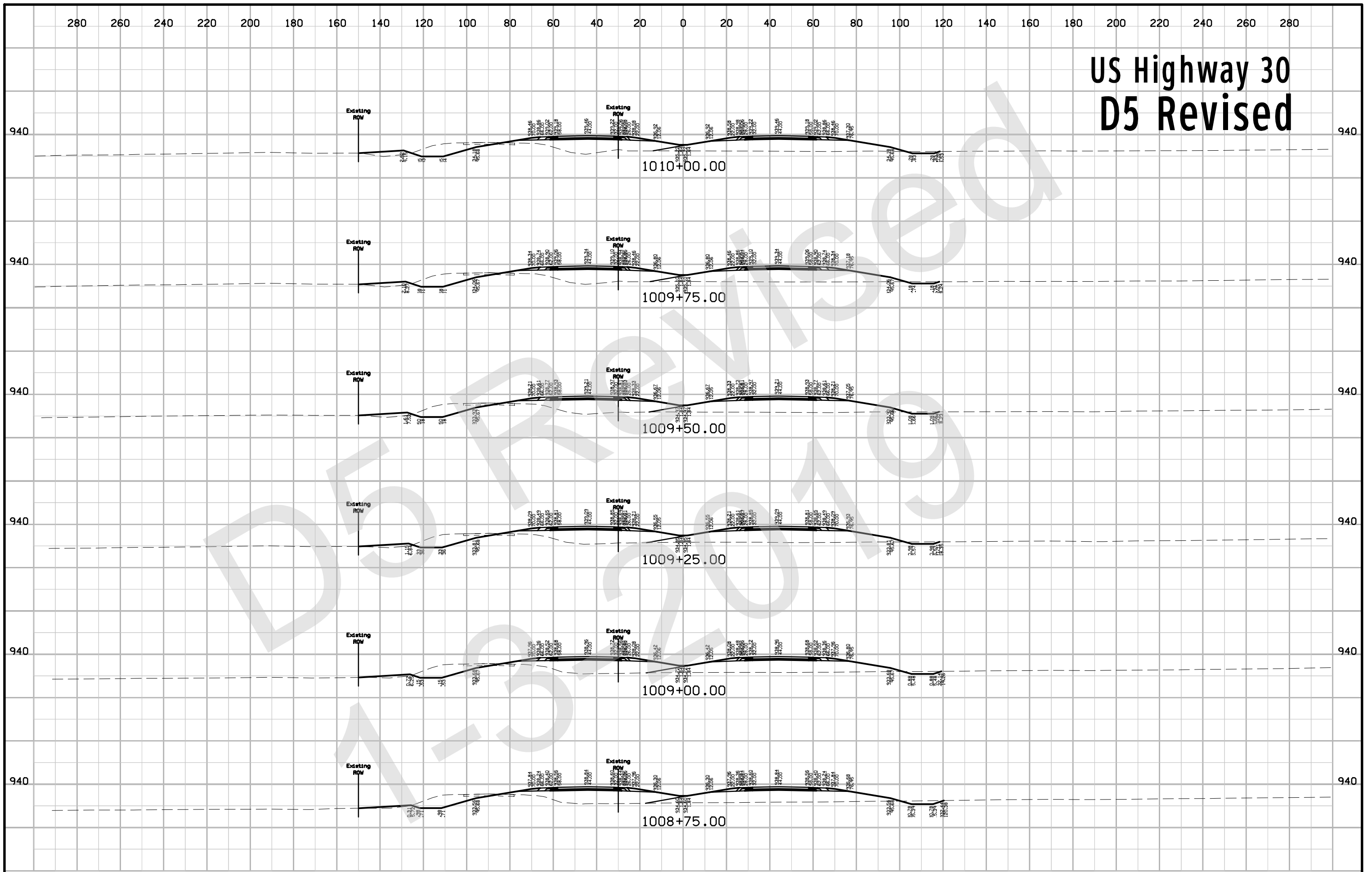
# US Highway 30 D5 Revised



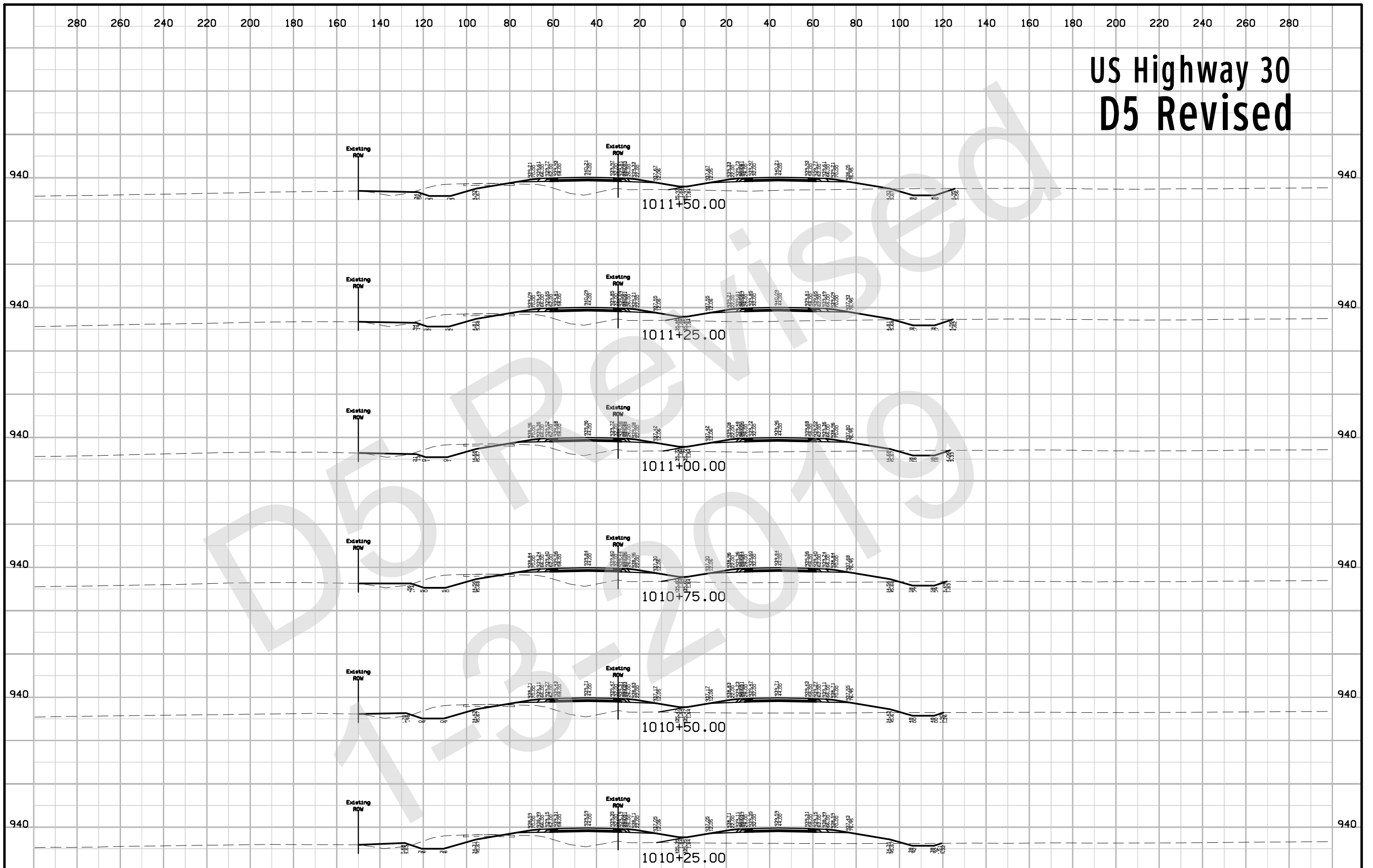
# US Highway 30 D5 Revised



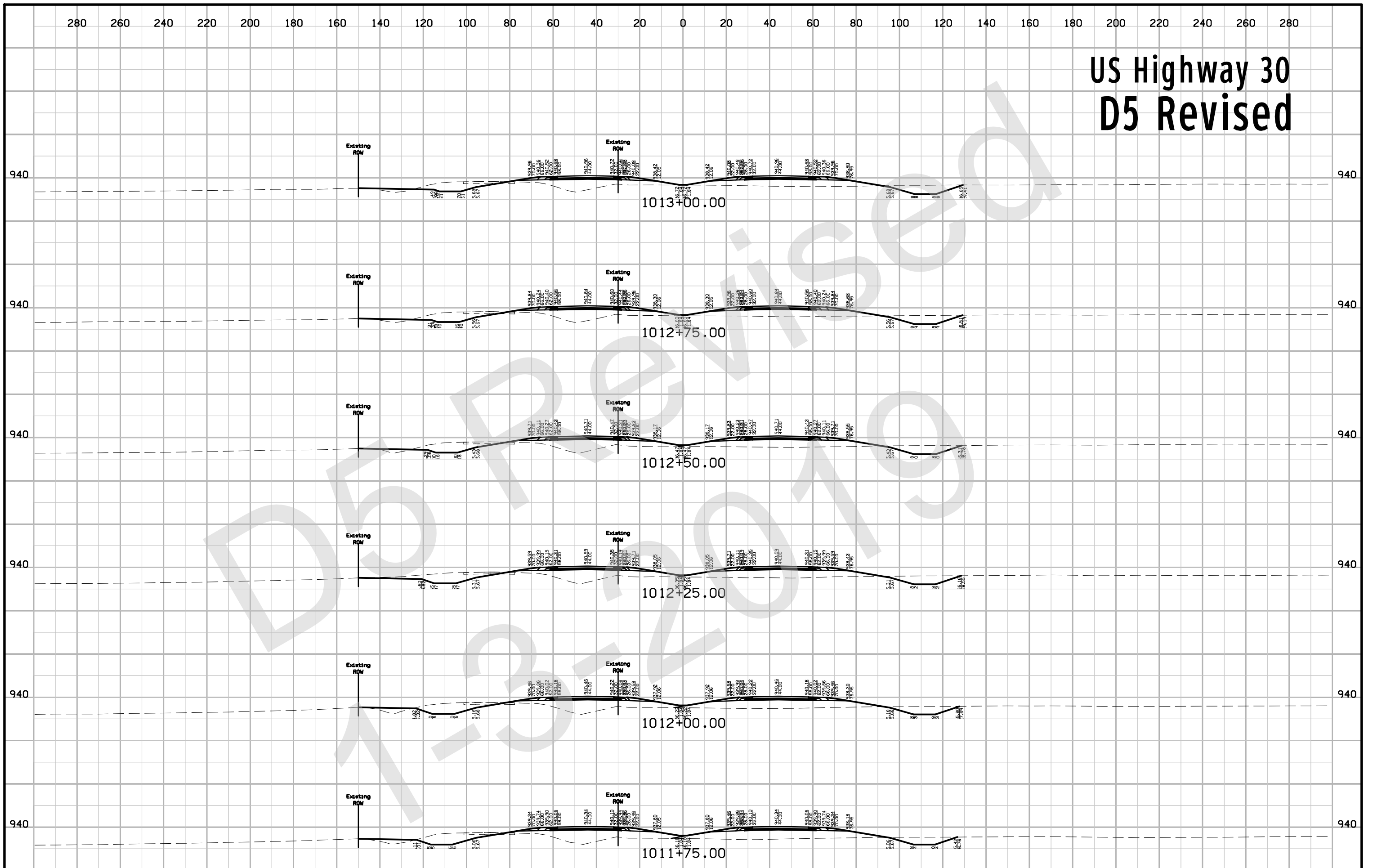
# US Highway 30 D5 Revised



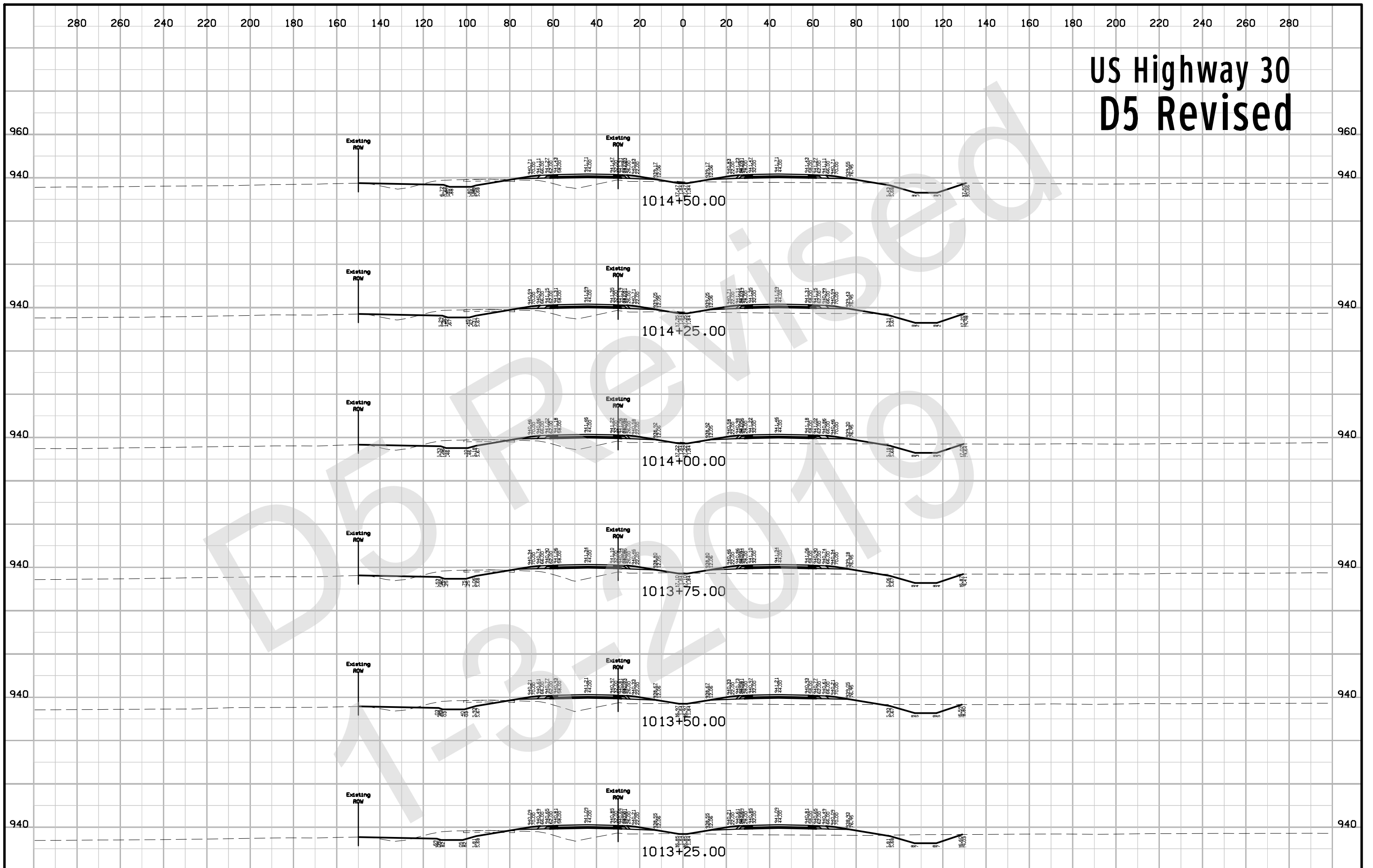
# US Highway 30 D5 Revised



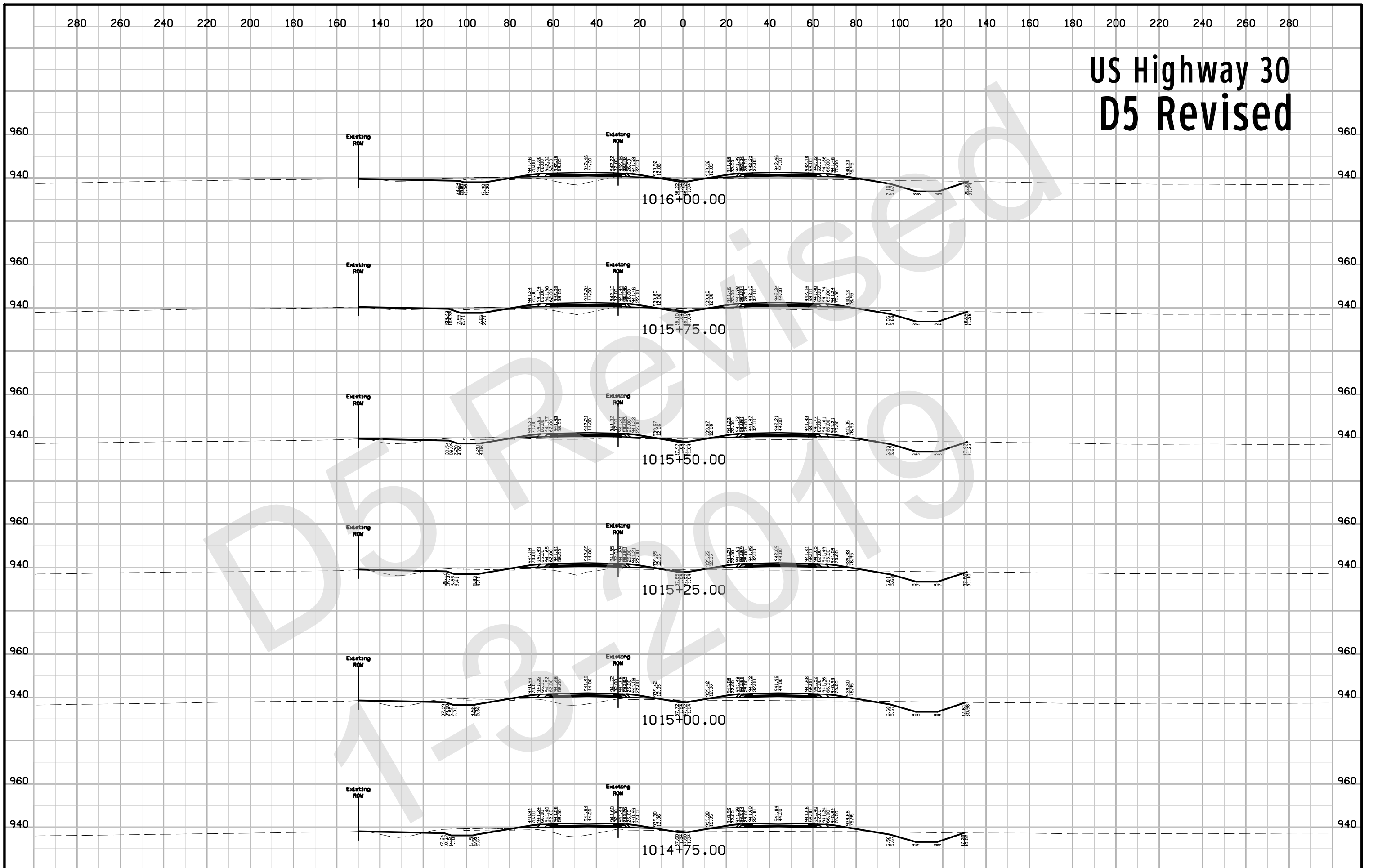
# US Highway 30 D5 Revised



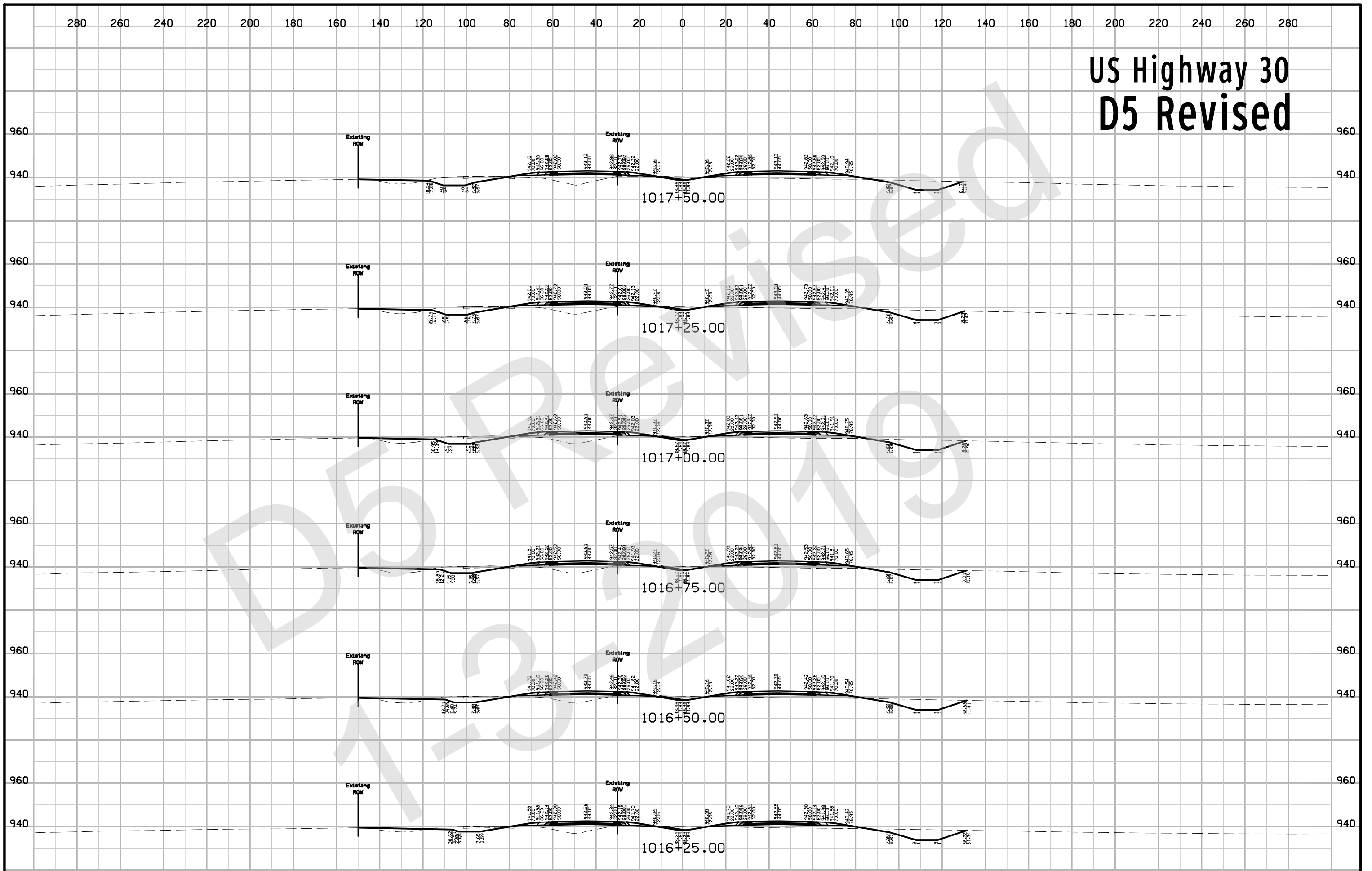
# US Highway 30 D5 Revised



# US Highway 30 D5 Revised

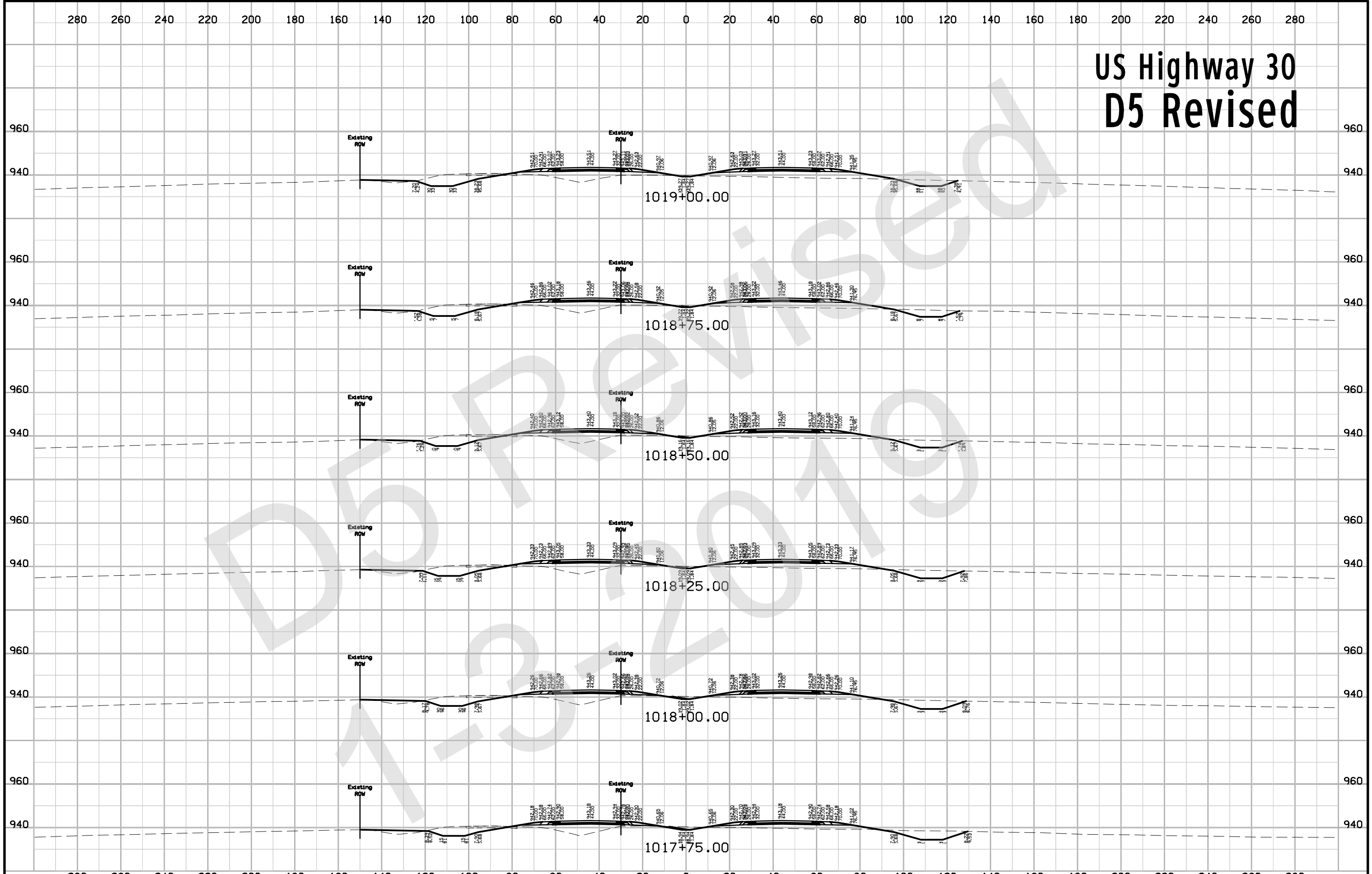


# US Highway 30 D5 Revised

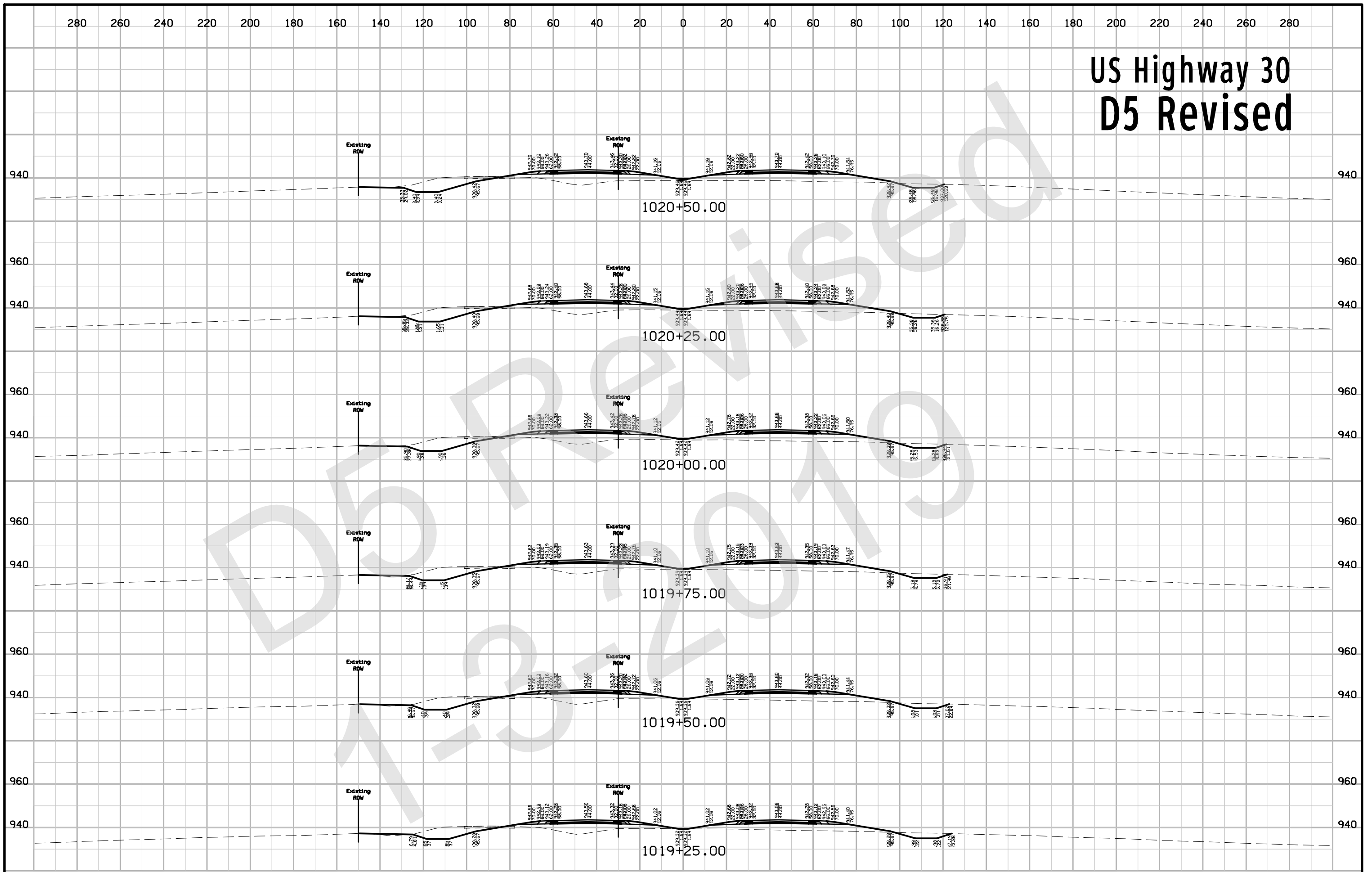




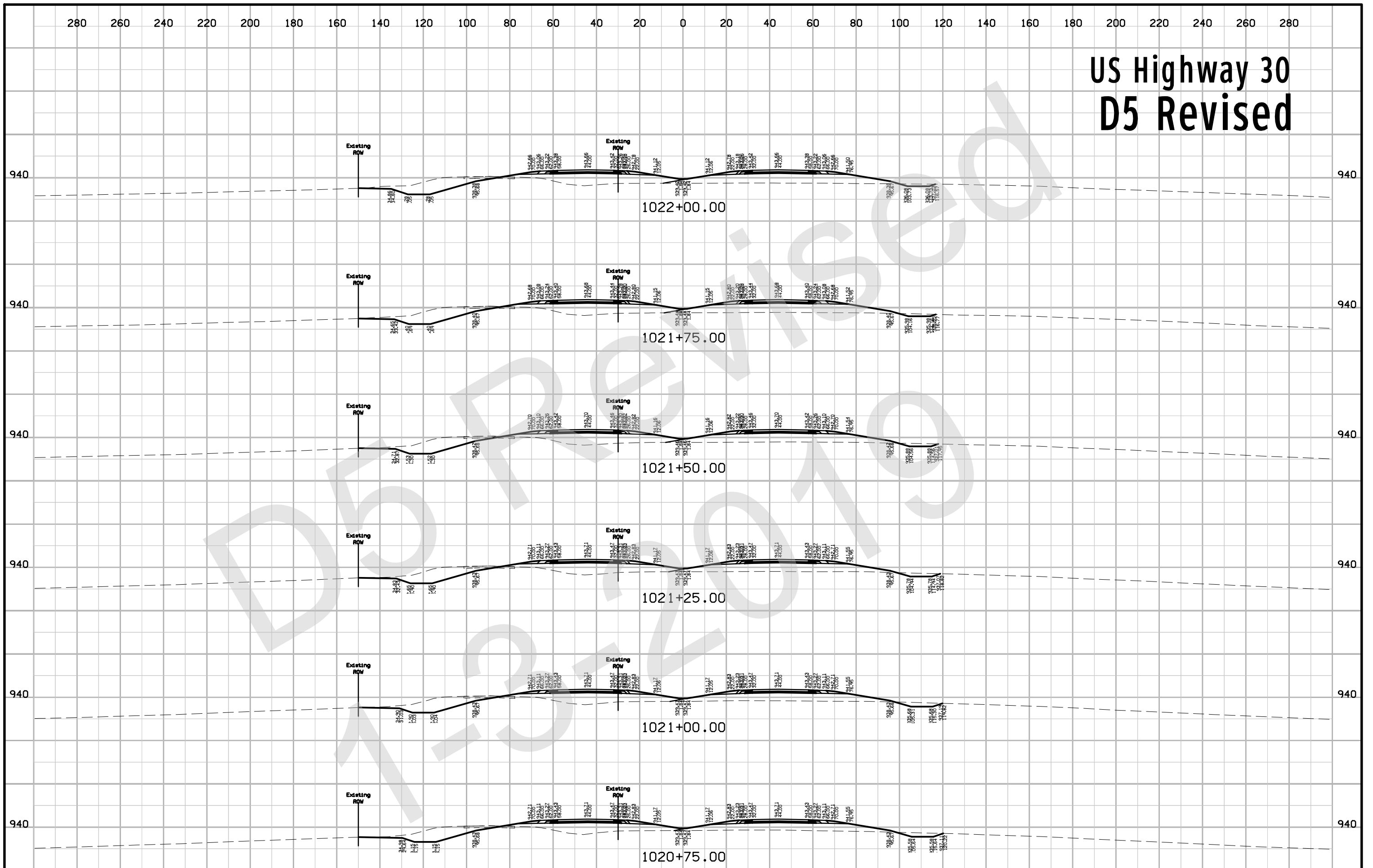
# US Highway 30 D5 Revised



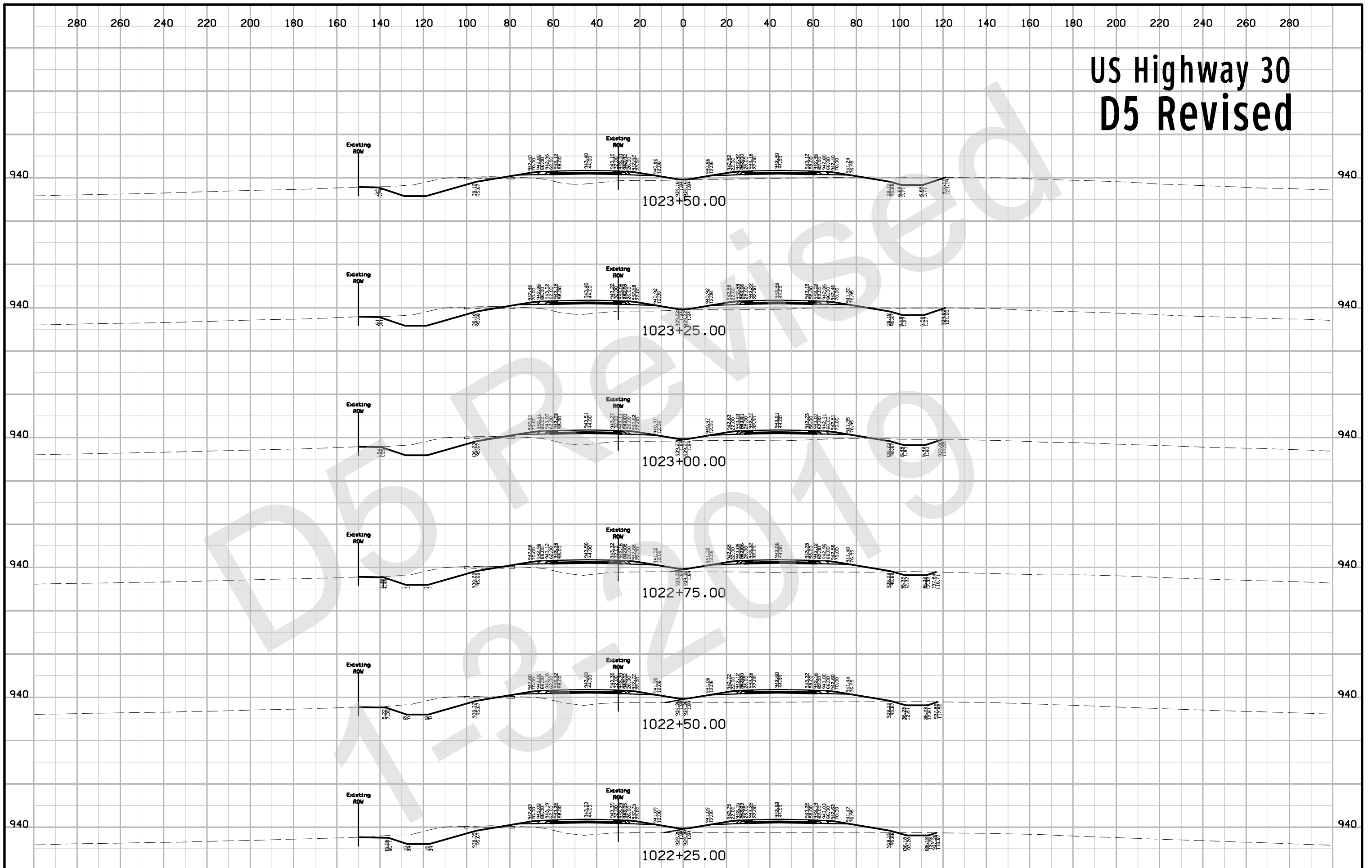
# US Highway 30 D5 Revised



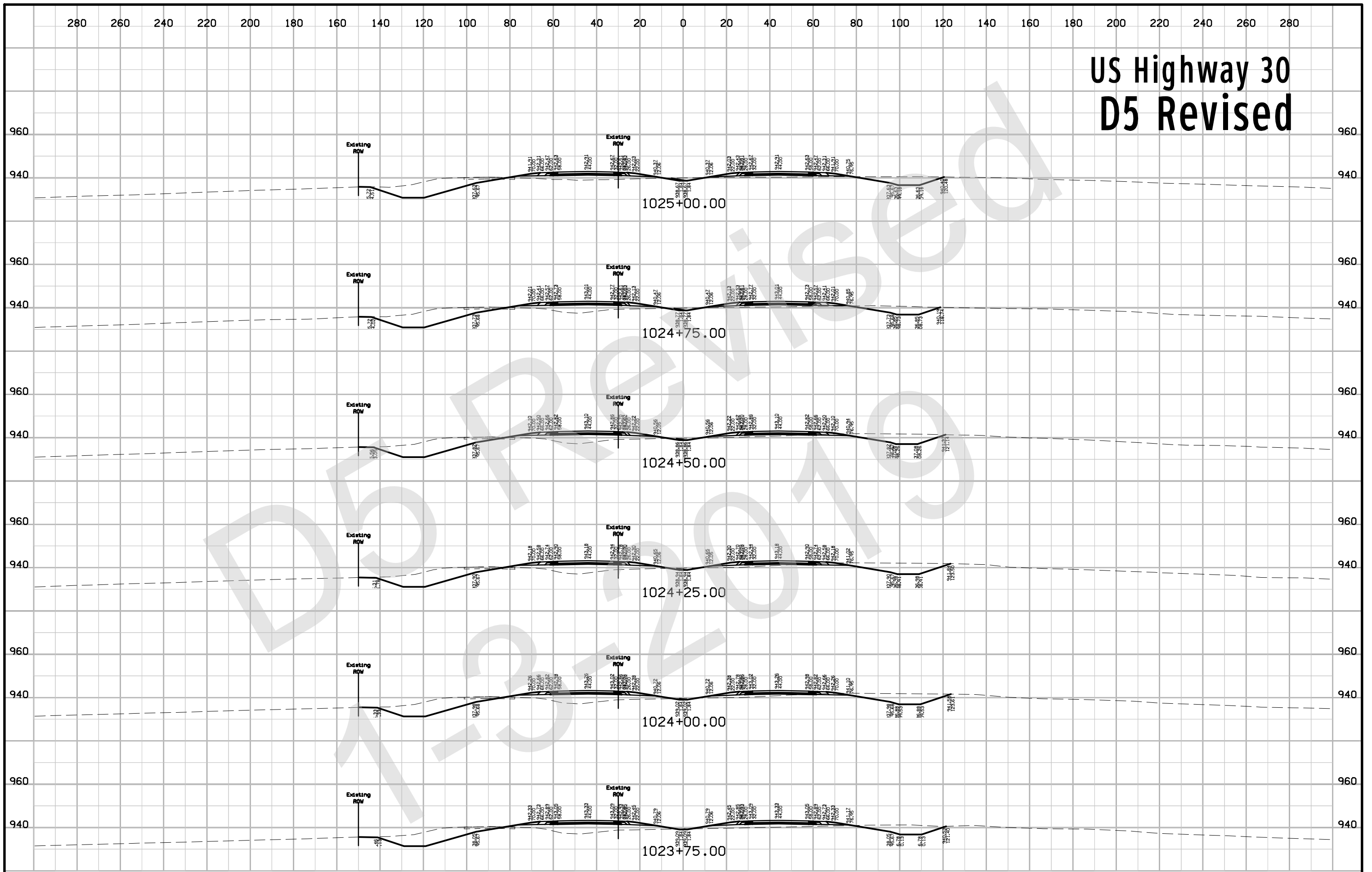
# US Highway 30 D5 Revised



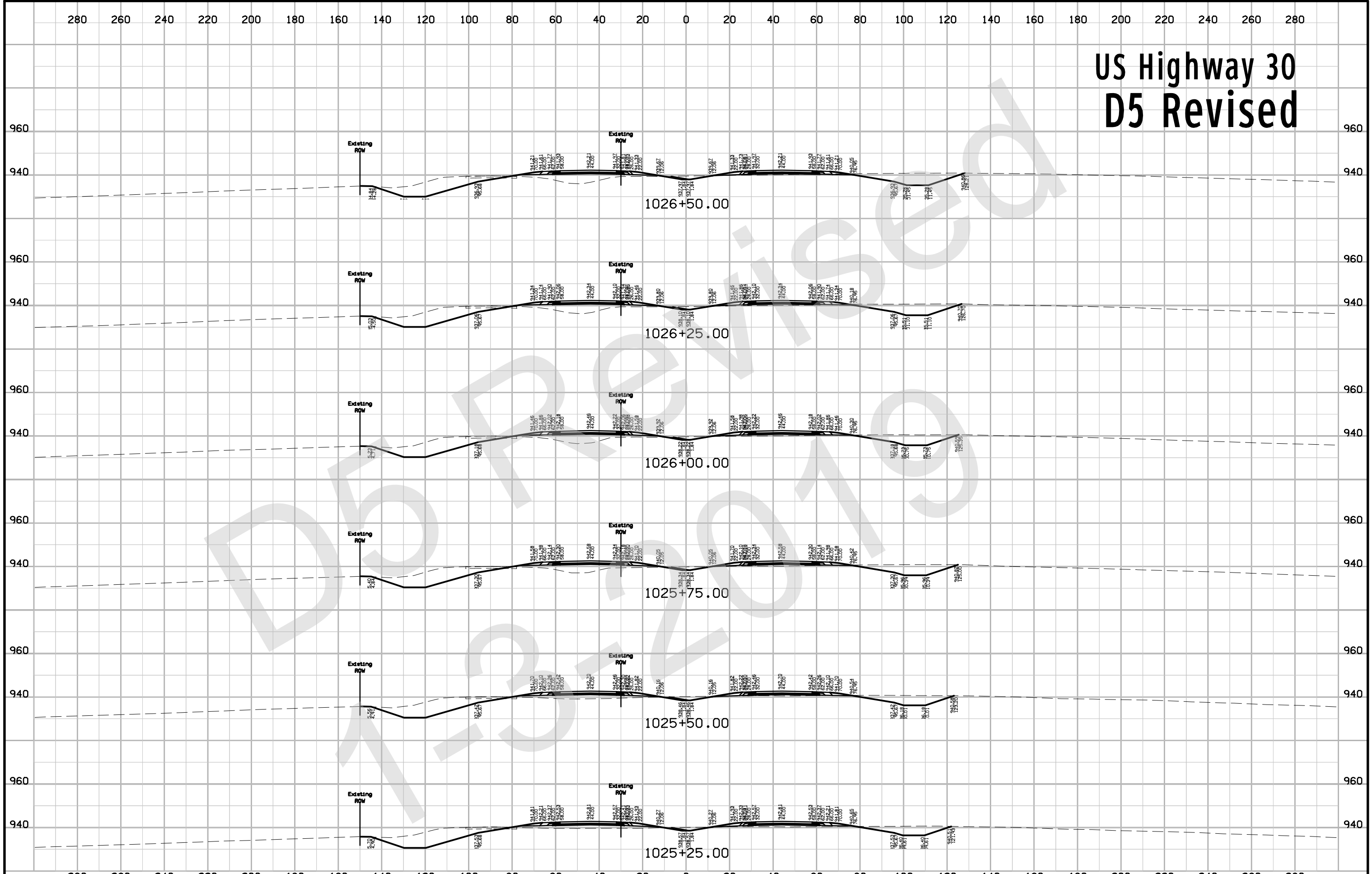
# US Highway 30 D5 Revised



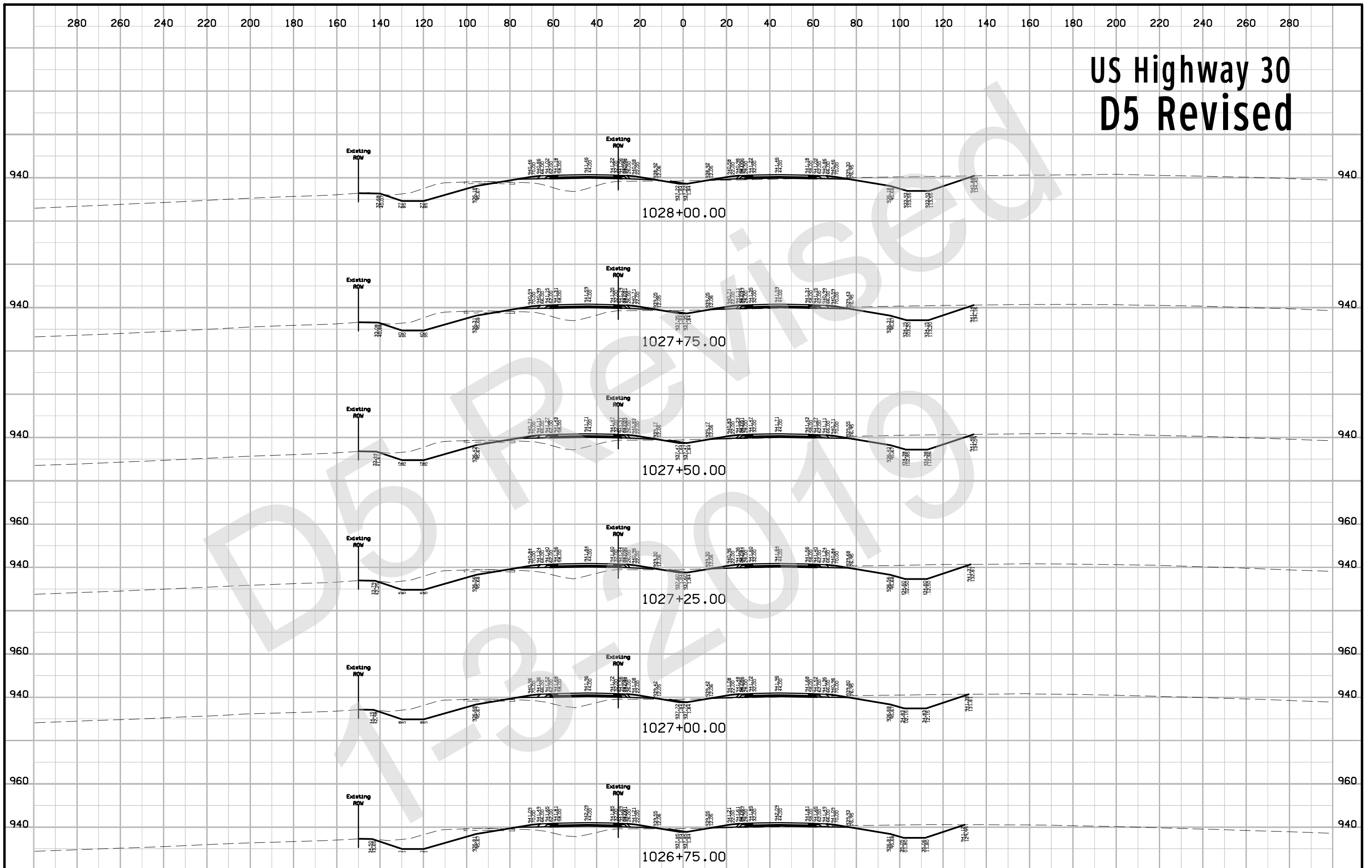
# US Highway 30 D5 Revised



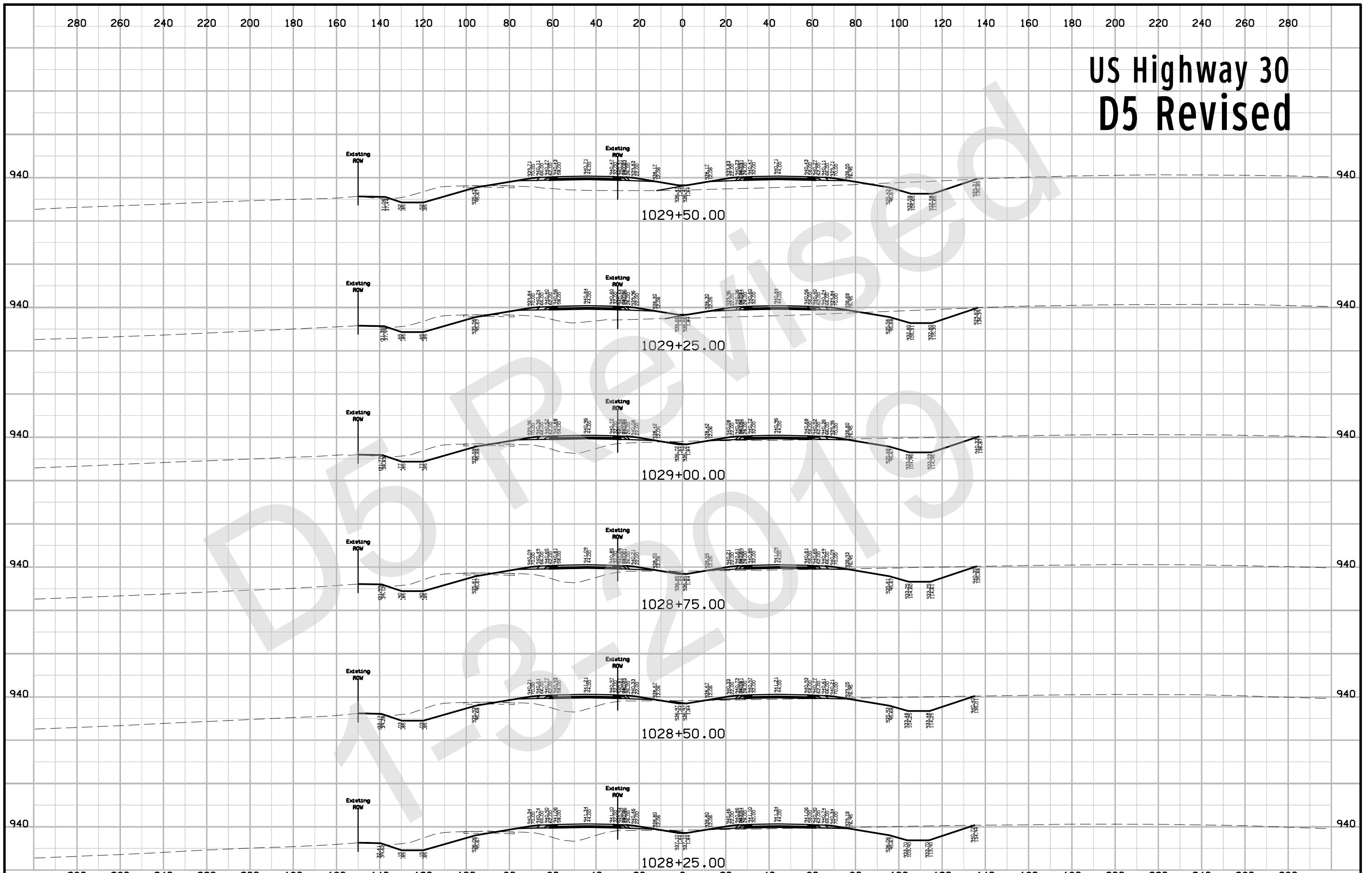
# US Highway 30 D5 Revised



# US Highway 30 D5 Revised

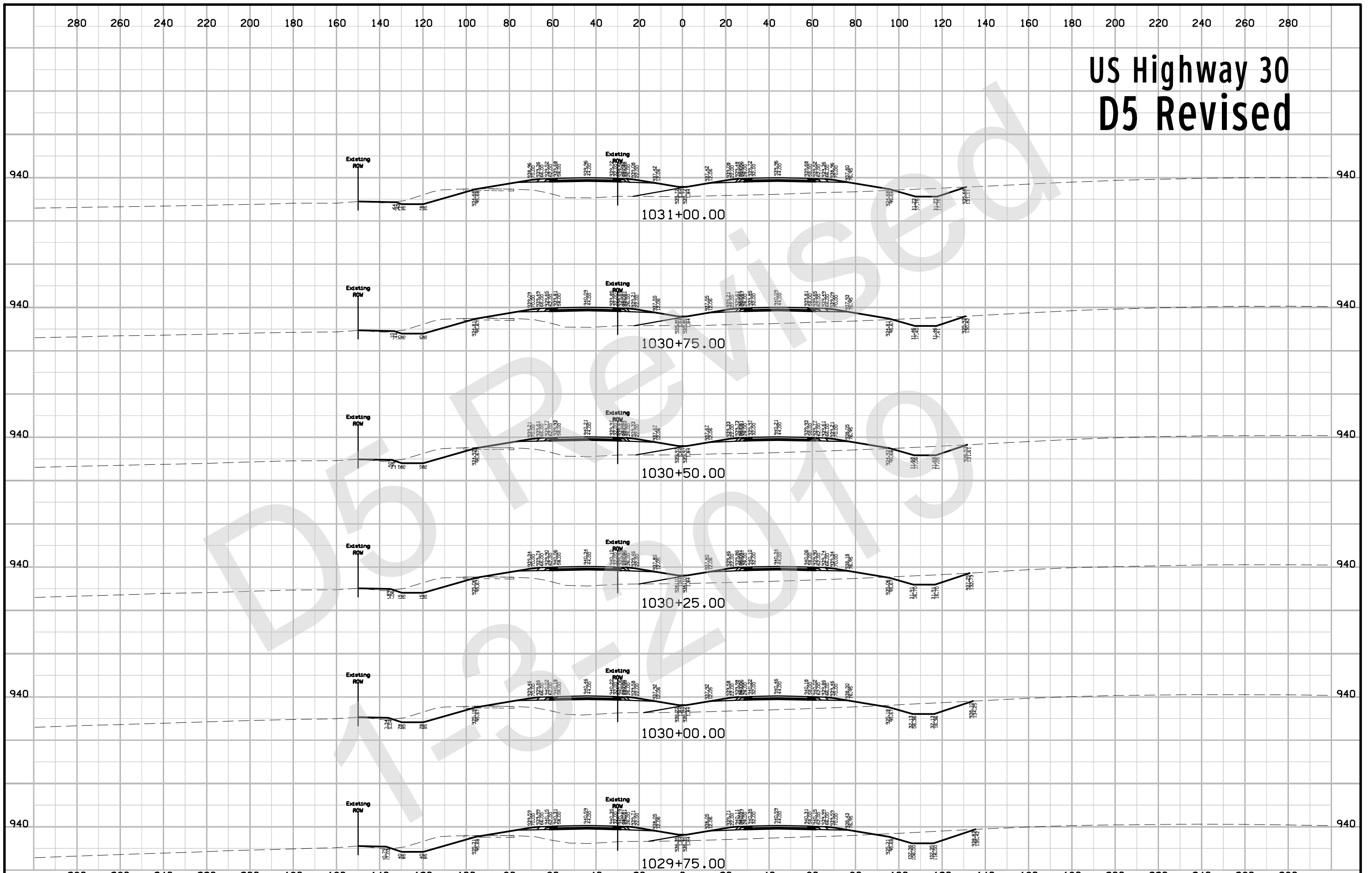


# US Highway 30 D5 Revised

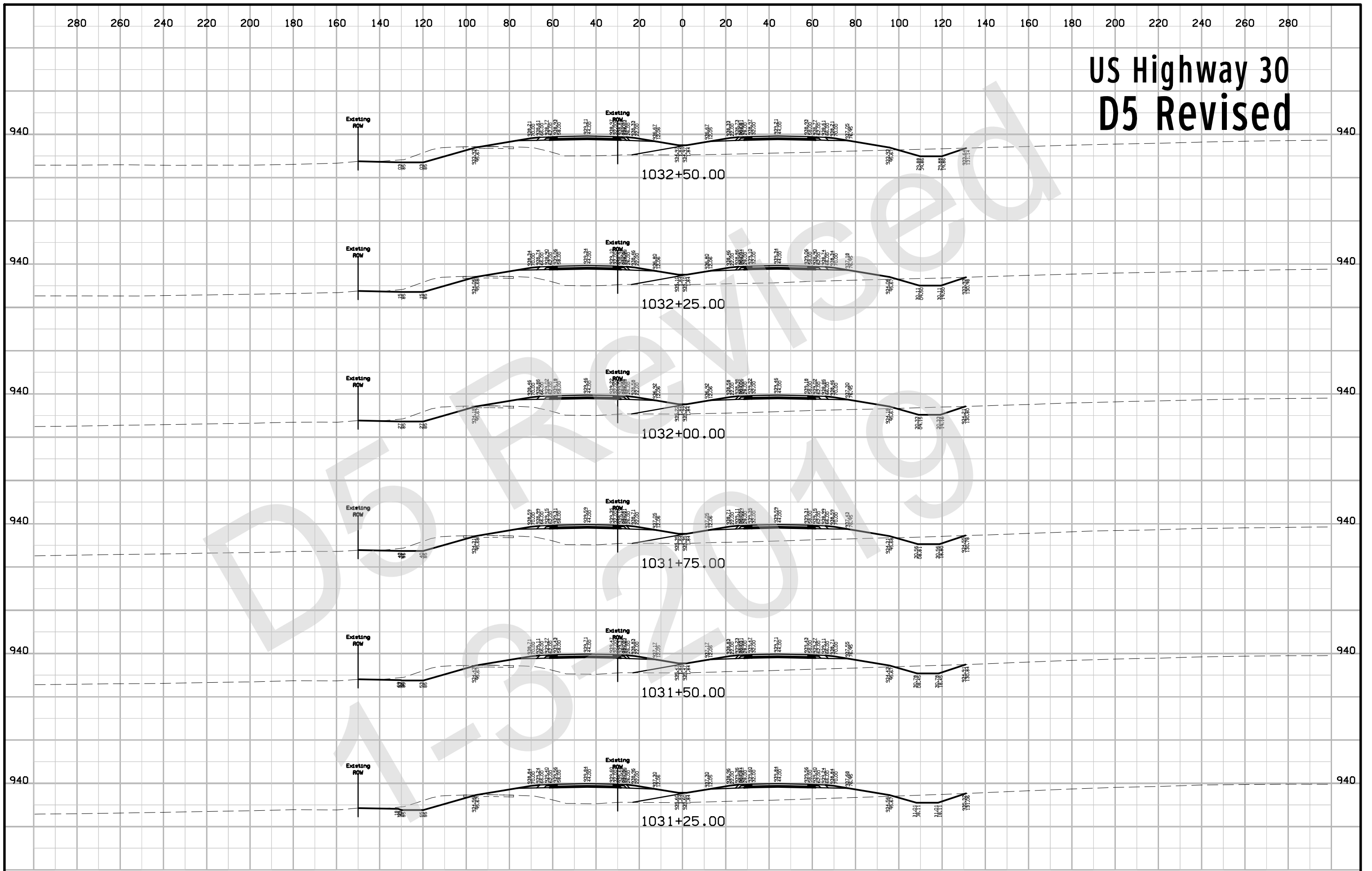




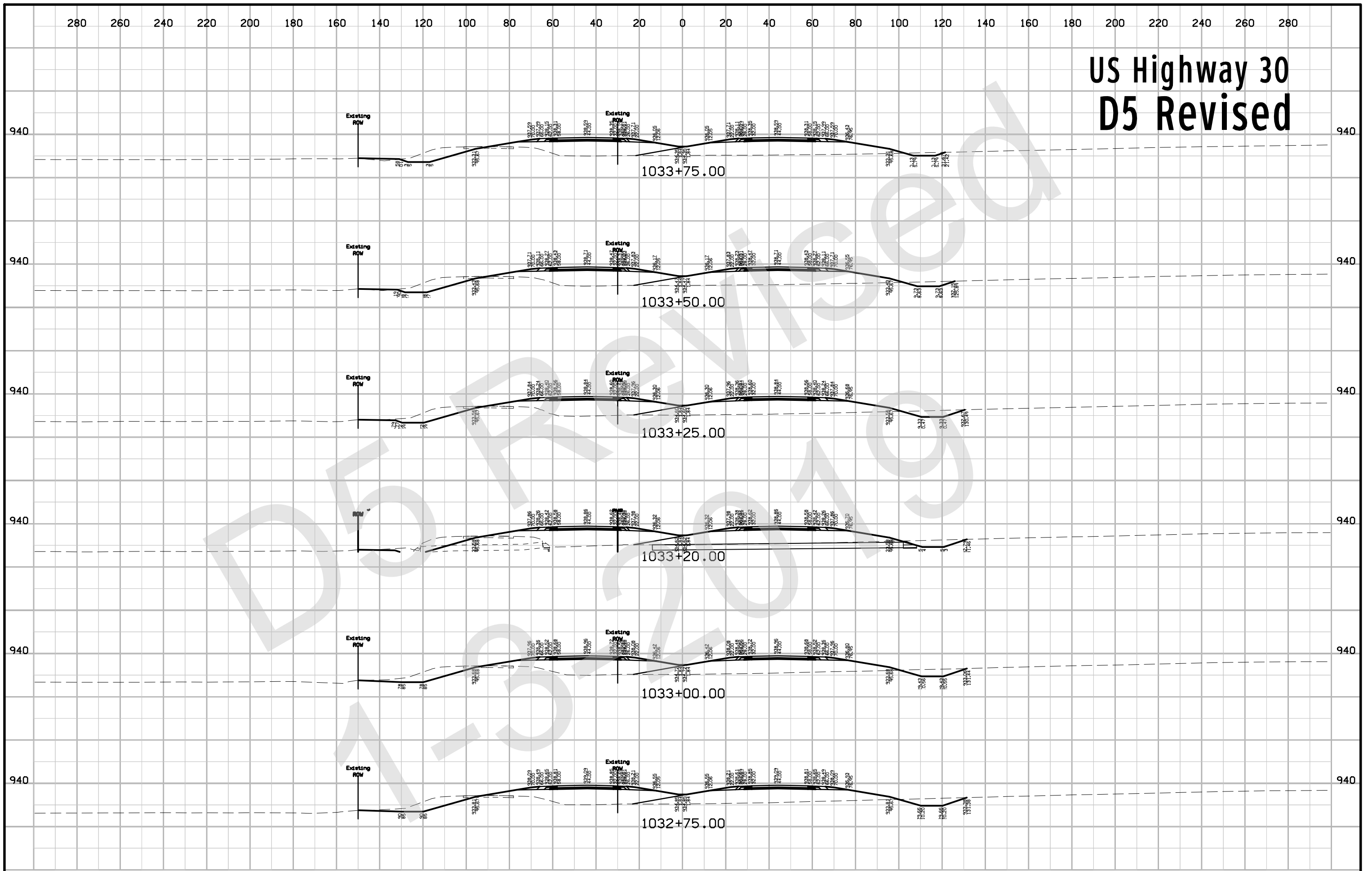
# US Highway 30 D5 Revised



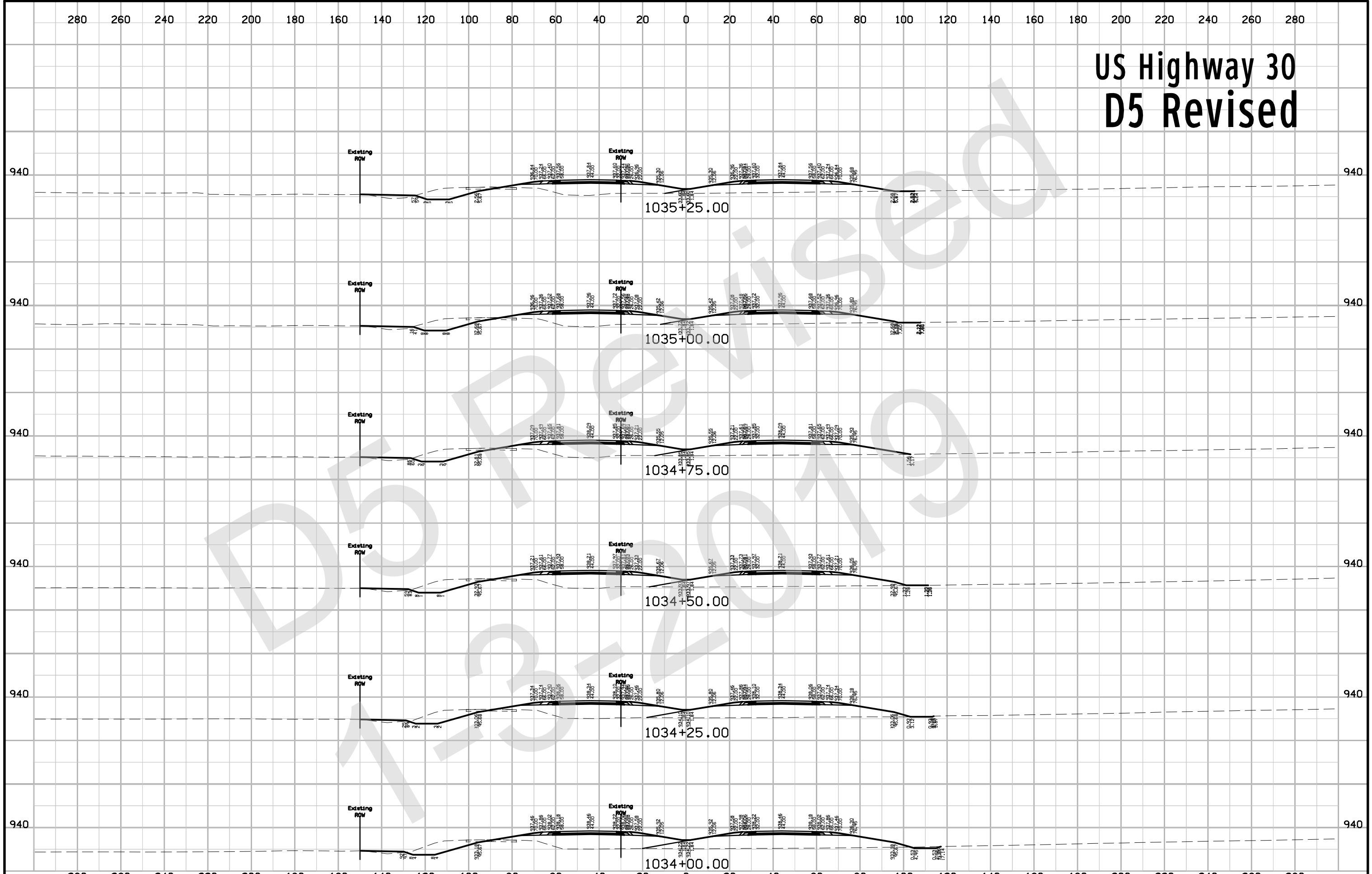
# US Highway 30 D5 Revised



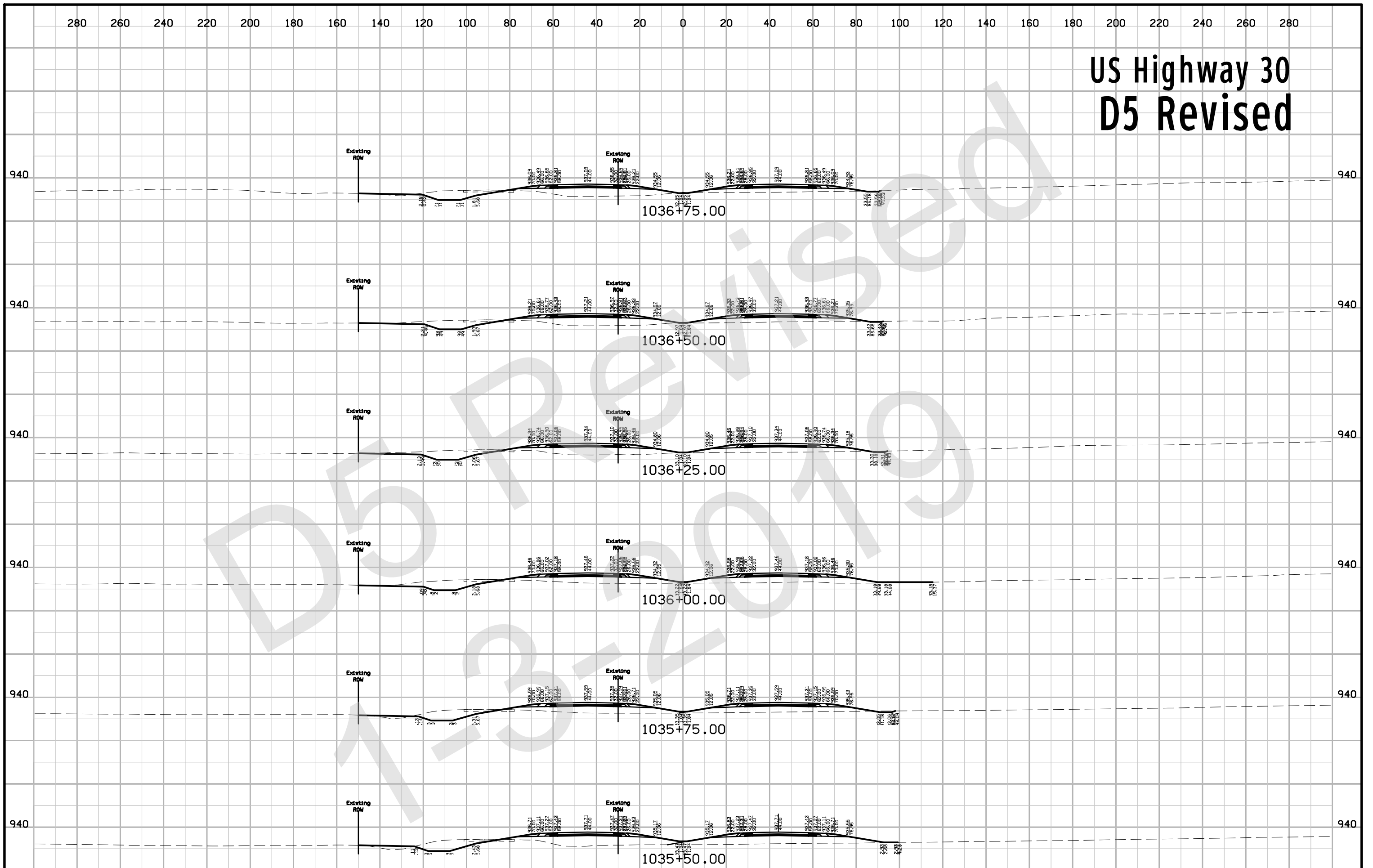
# US Highway 30 D5 Revised



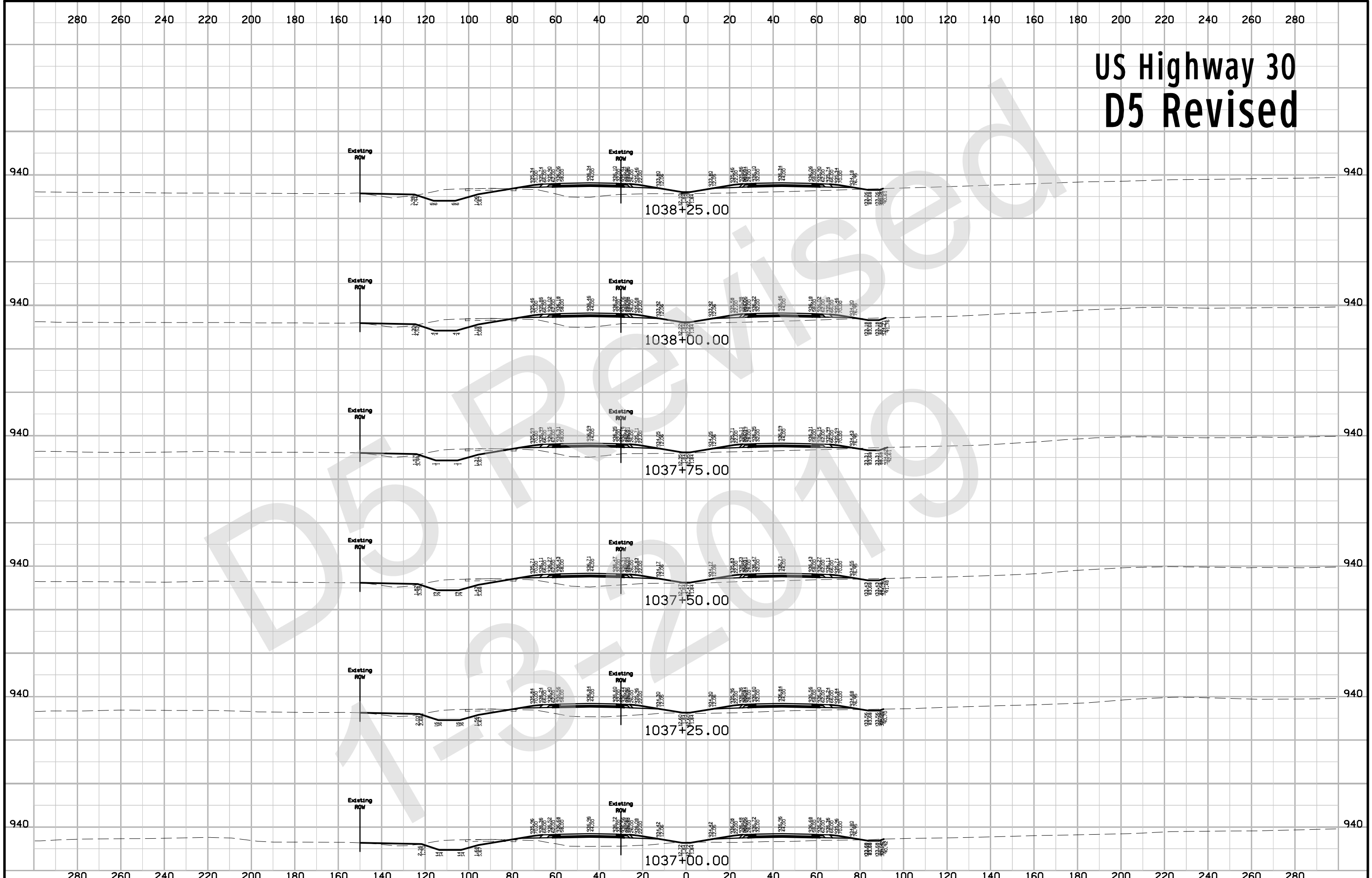
# US Highway 30 D5 Revised



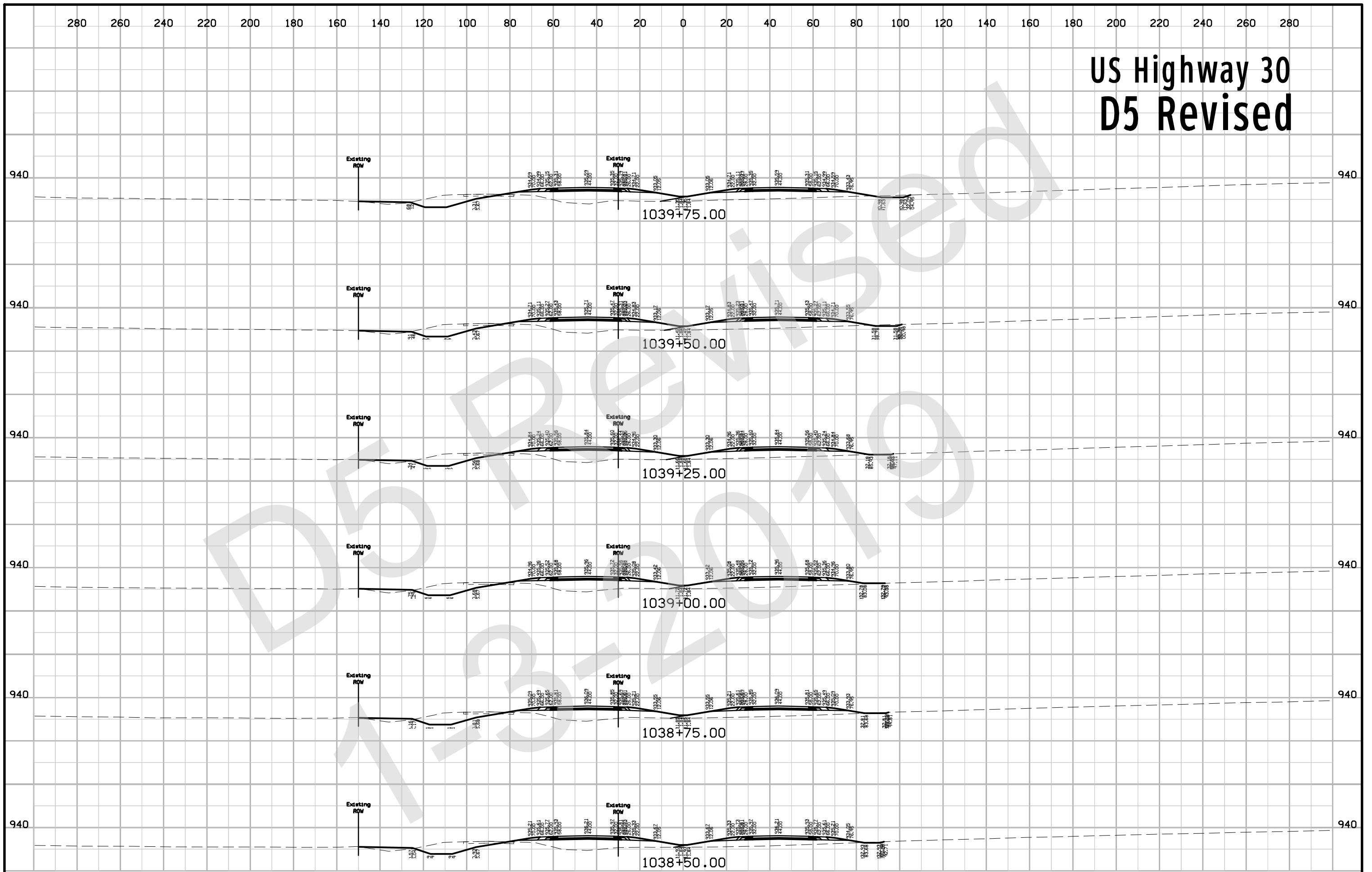
# US Highway 30 D5 Revised



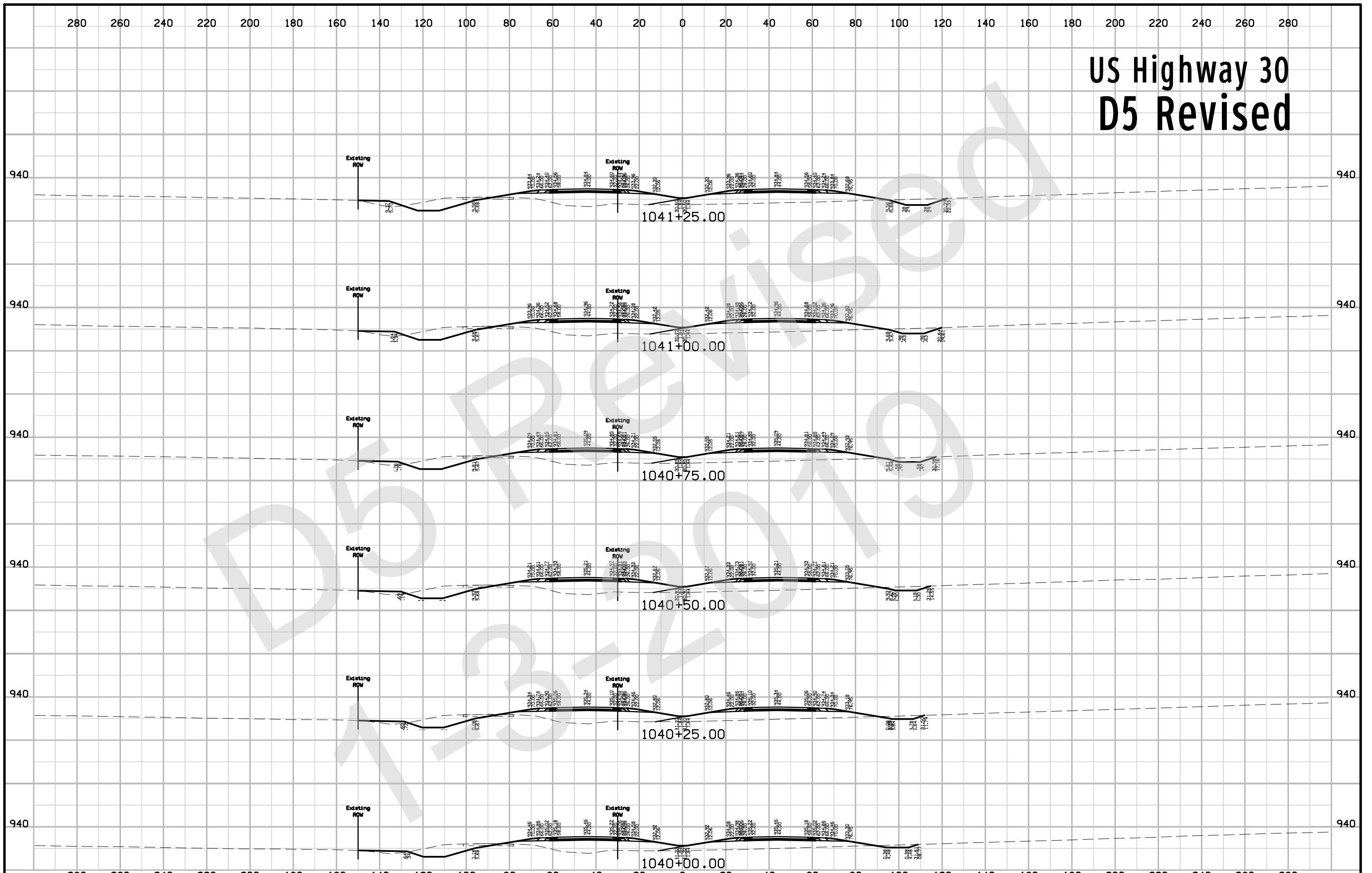
# US Highway 30 D5 Revised



# US Highway 30 D5 Revised

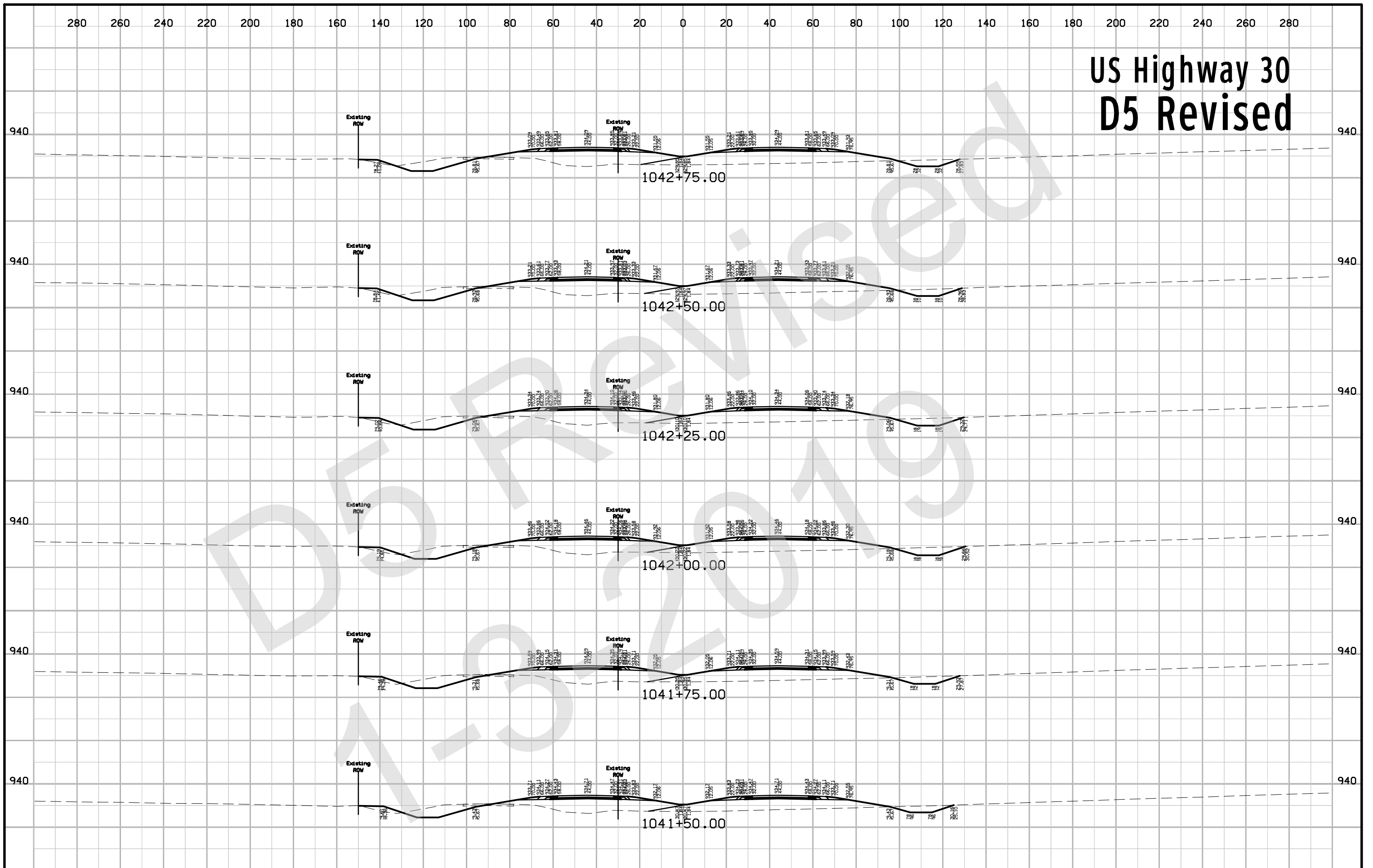


# US Highway 30 D5 Revised

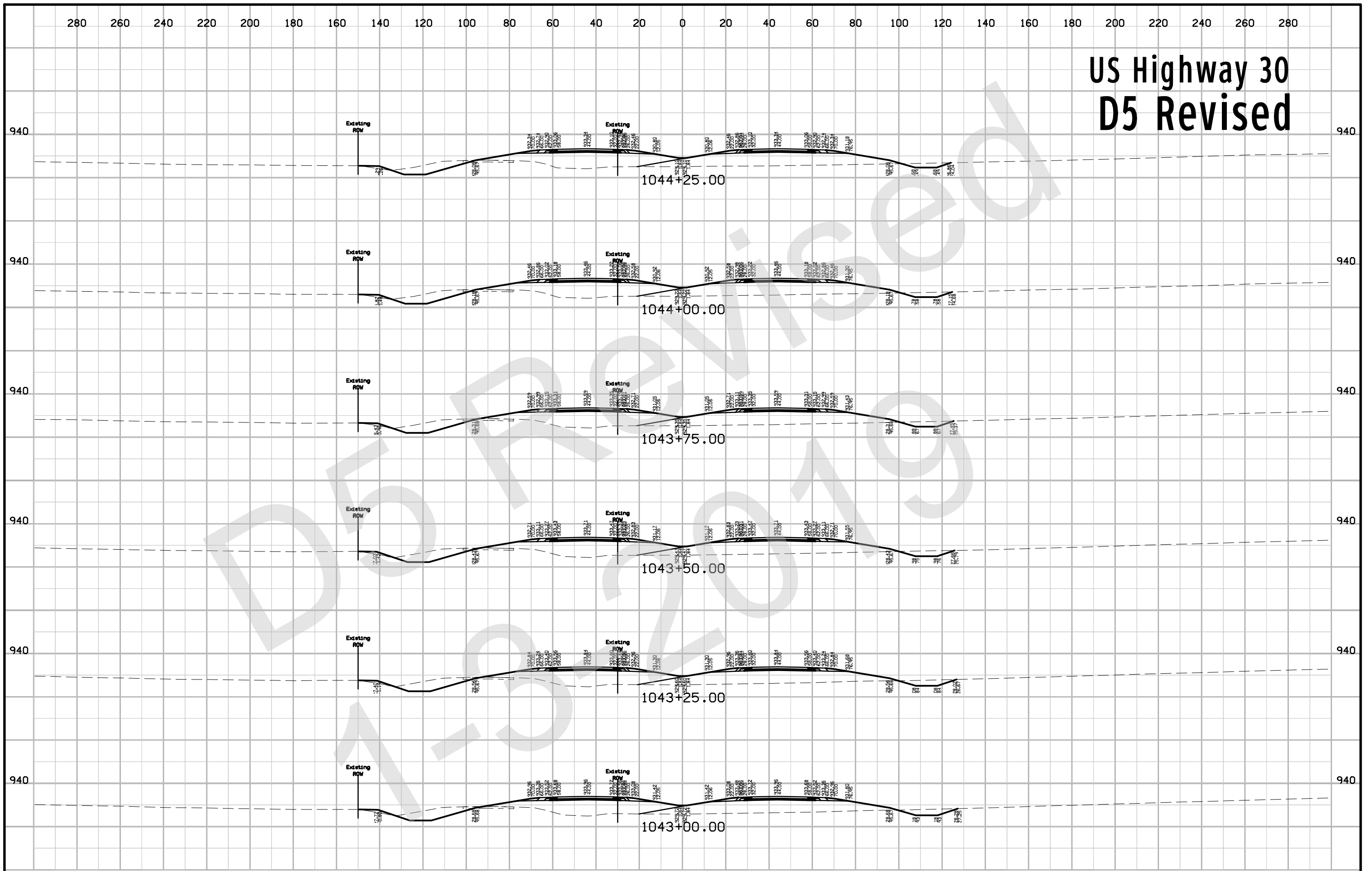




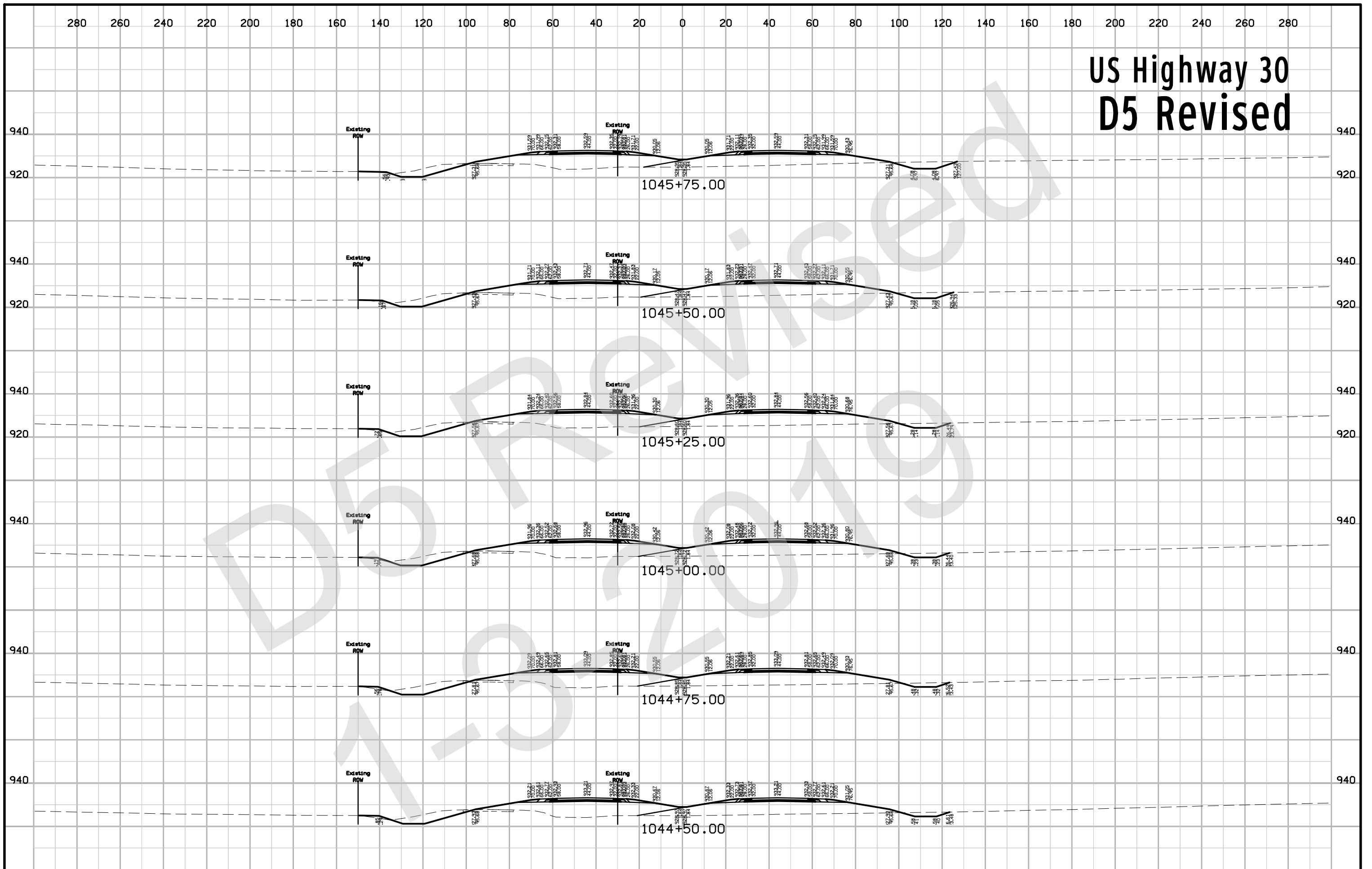
# US Highway 30 D5 Revised



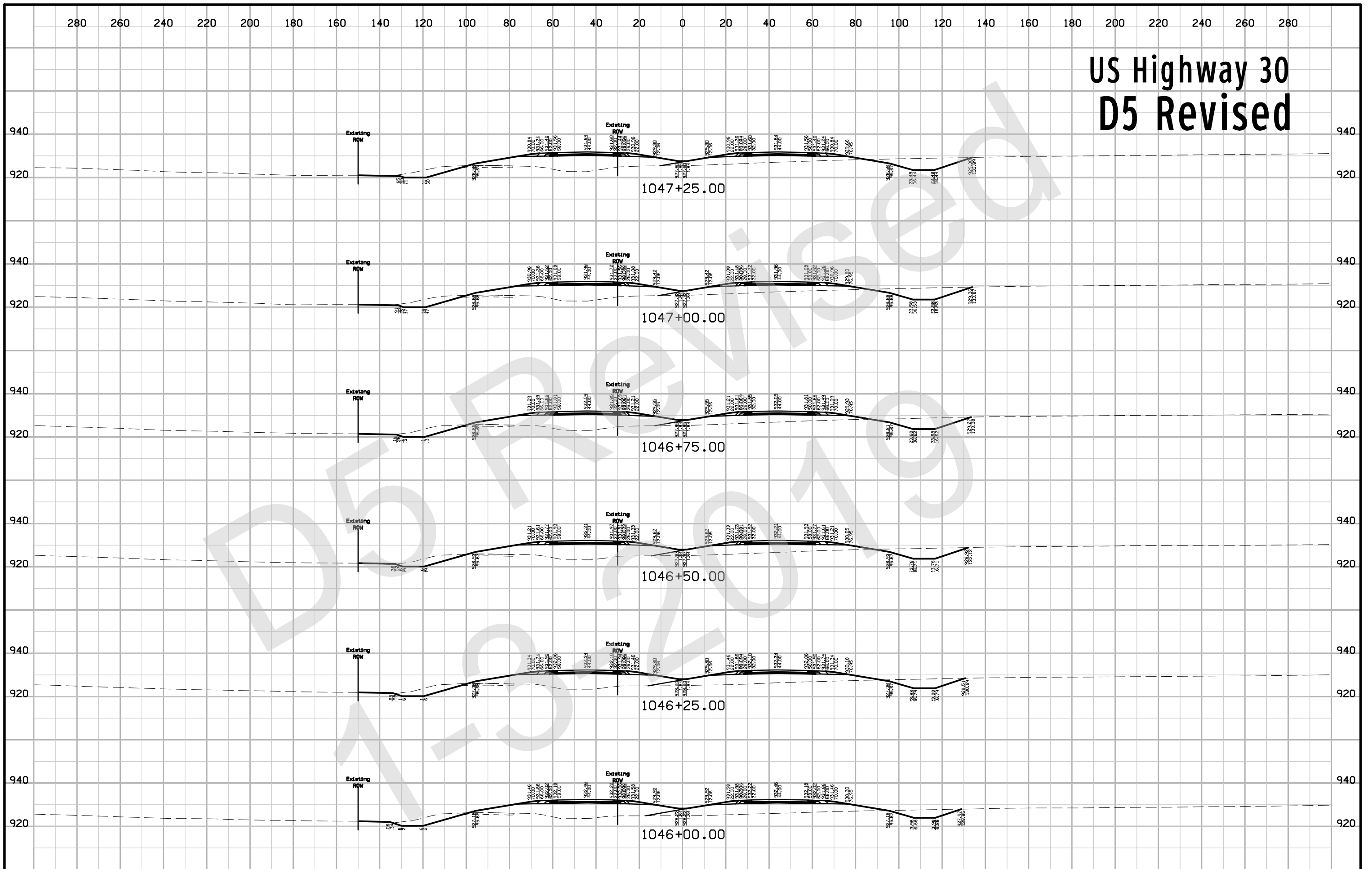
# US Highway 30 D5 Revised



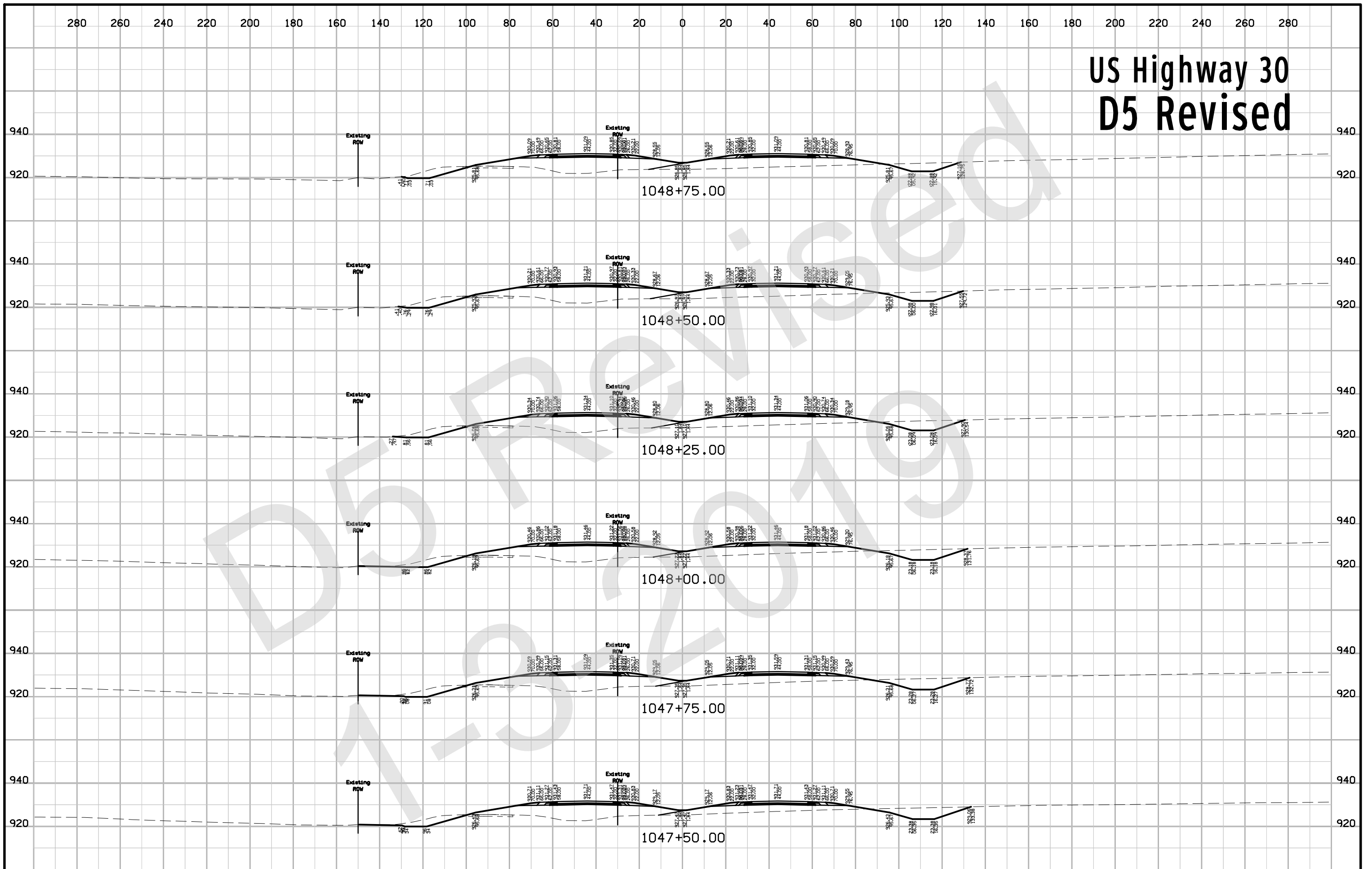
# US Highway 30 D5 Revised



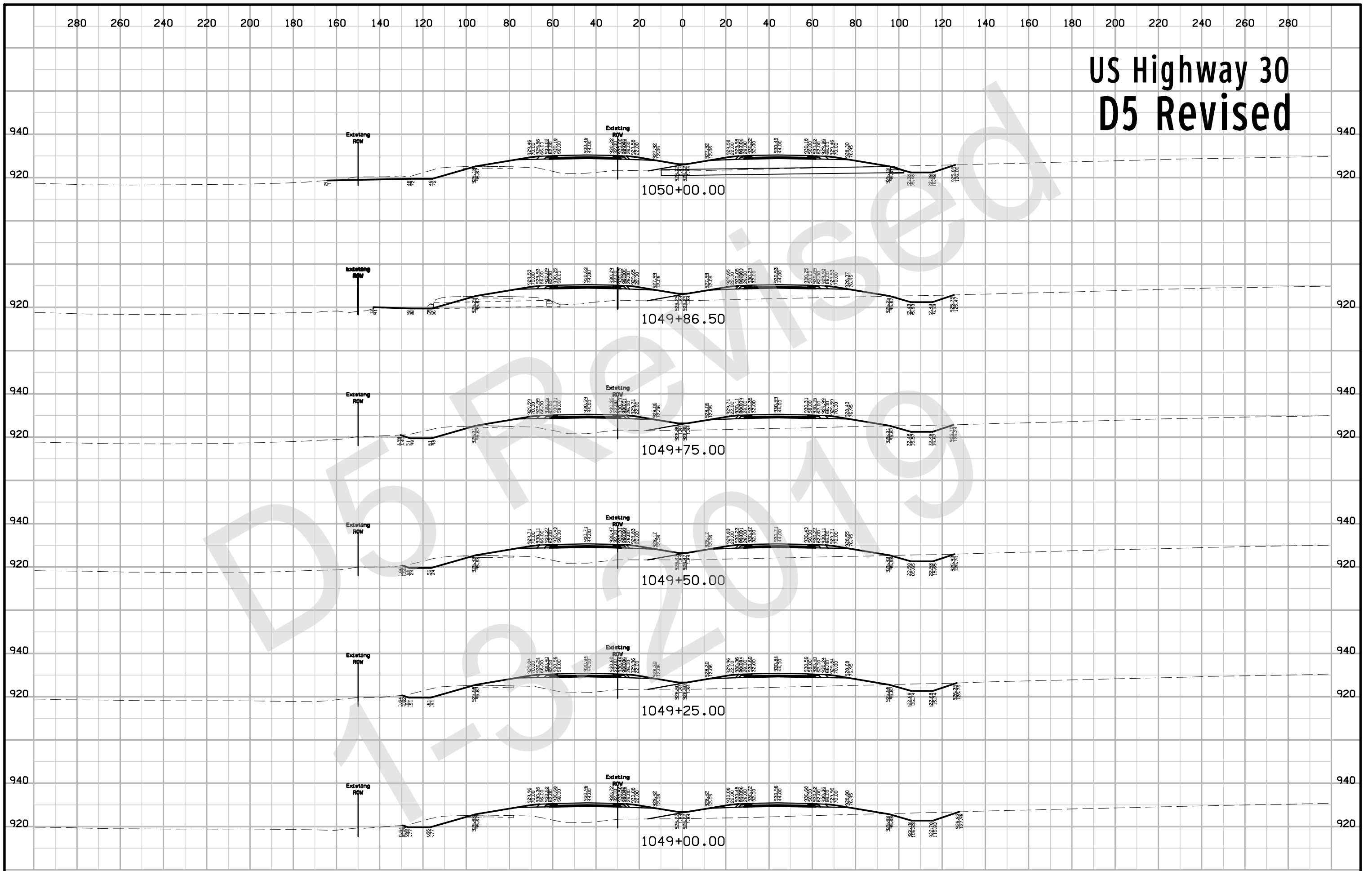
# US Highway 30 D5 Revised



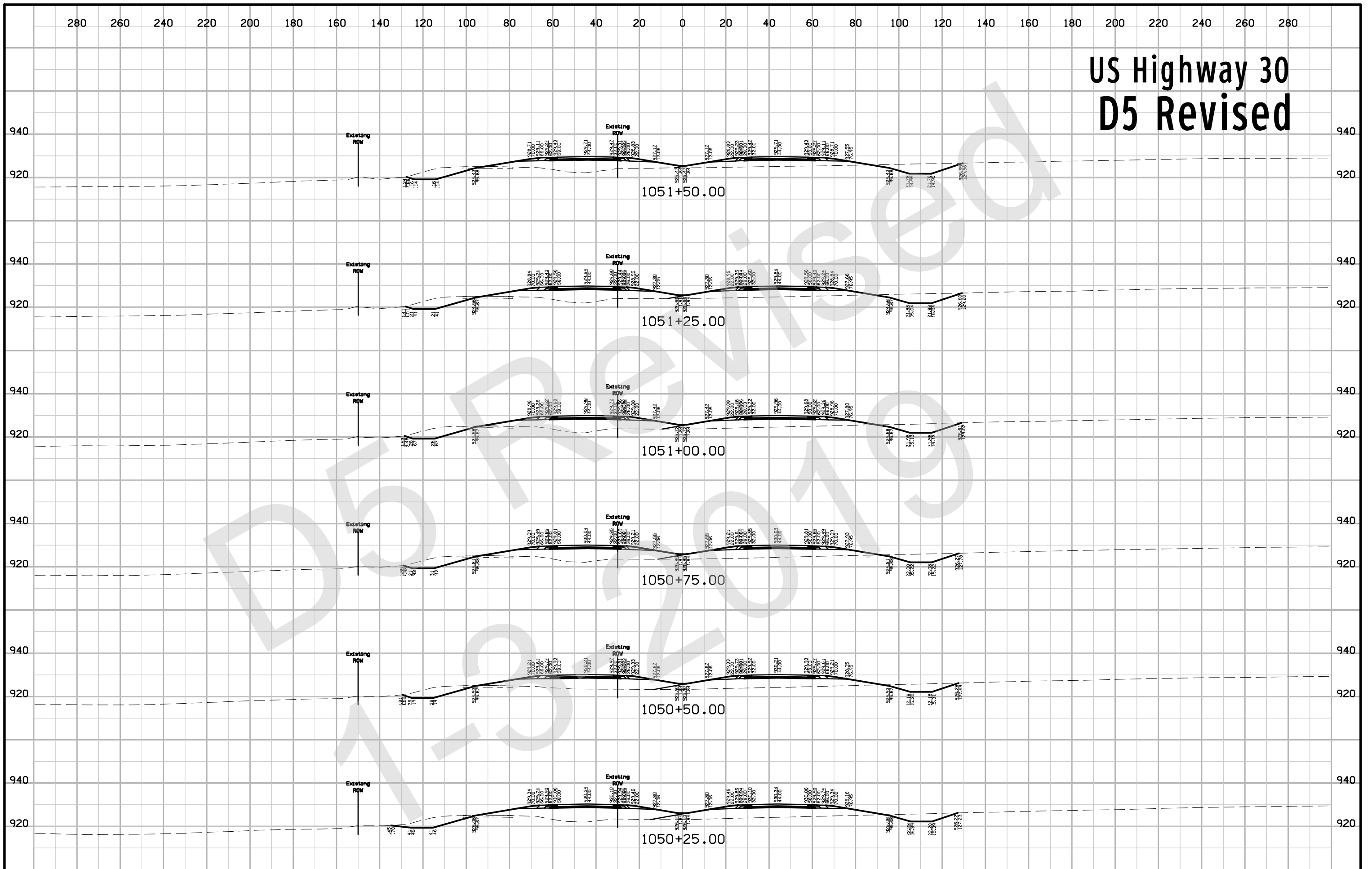
# US Highway 30 D5 Revised



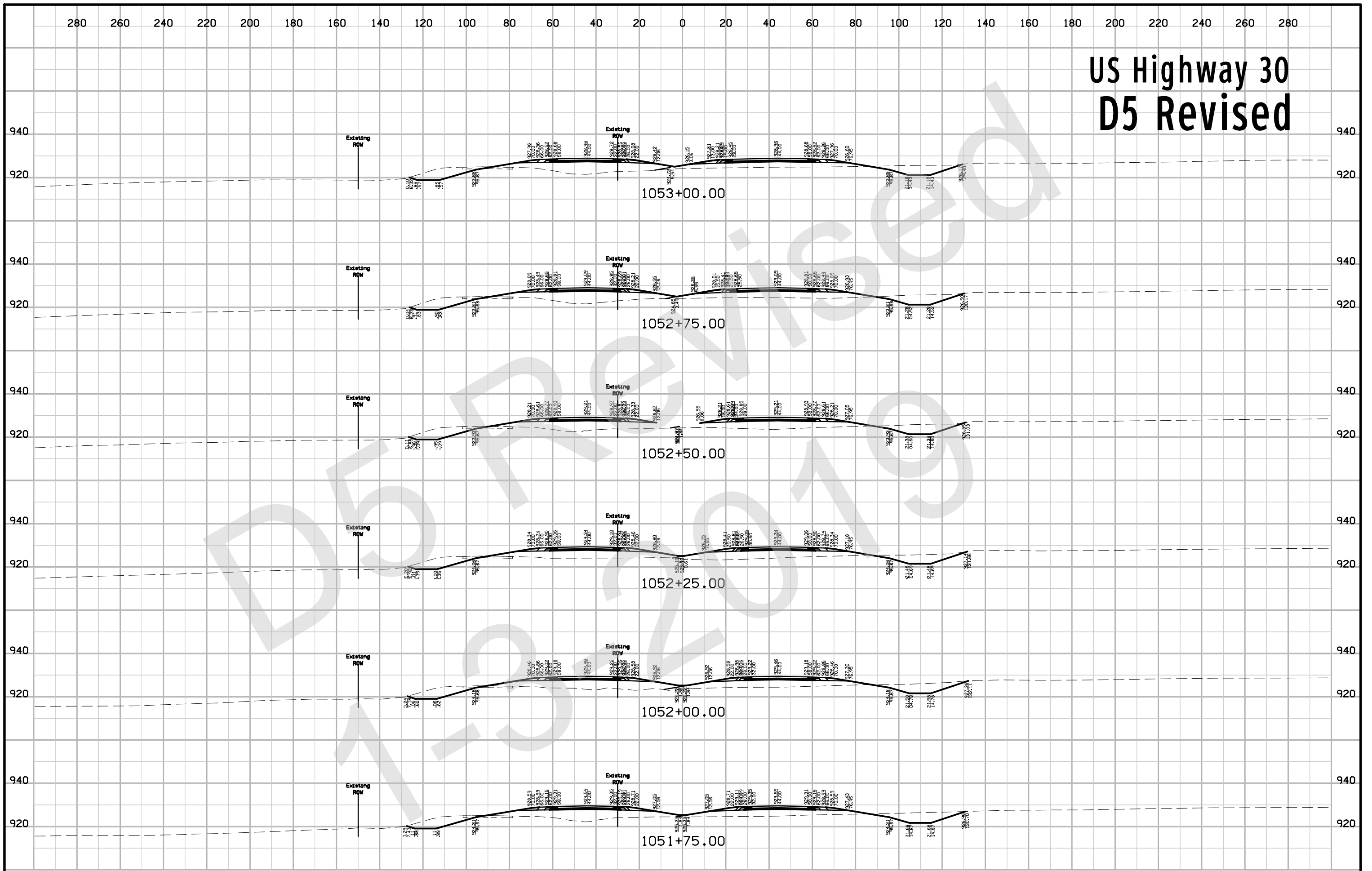
# US Highway 30 D5 Revised



# US Highway 30 D5 Revised

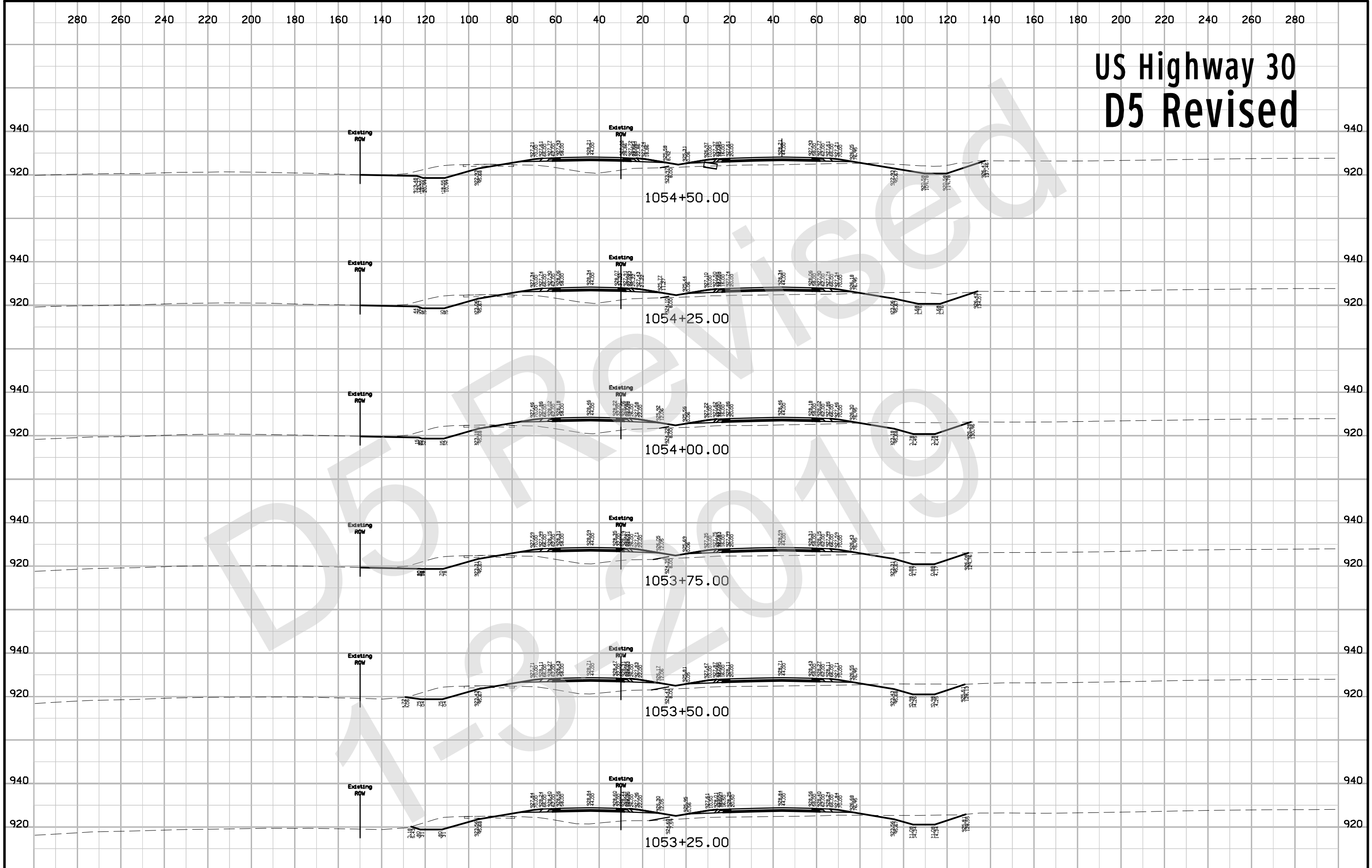


# US Highway 30 D5 Revised

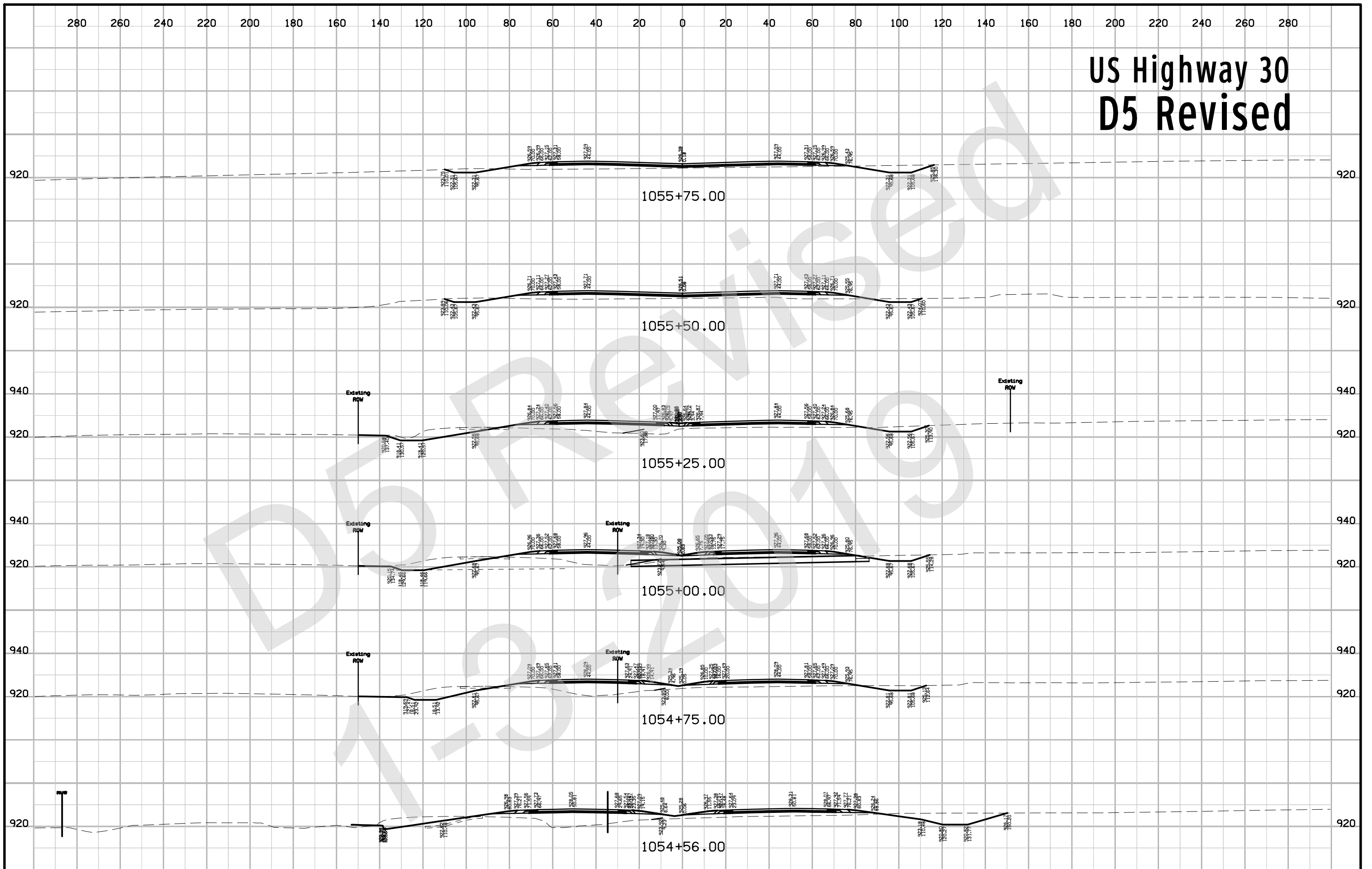




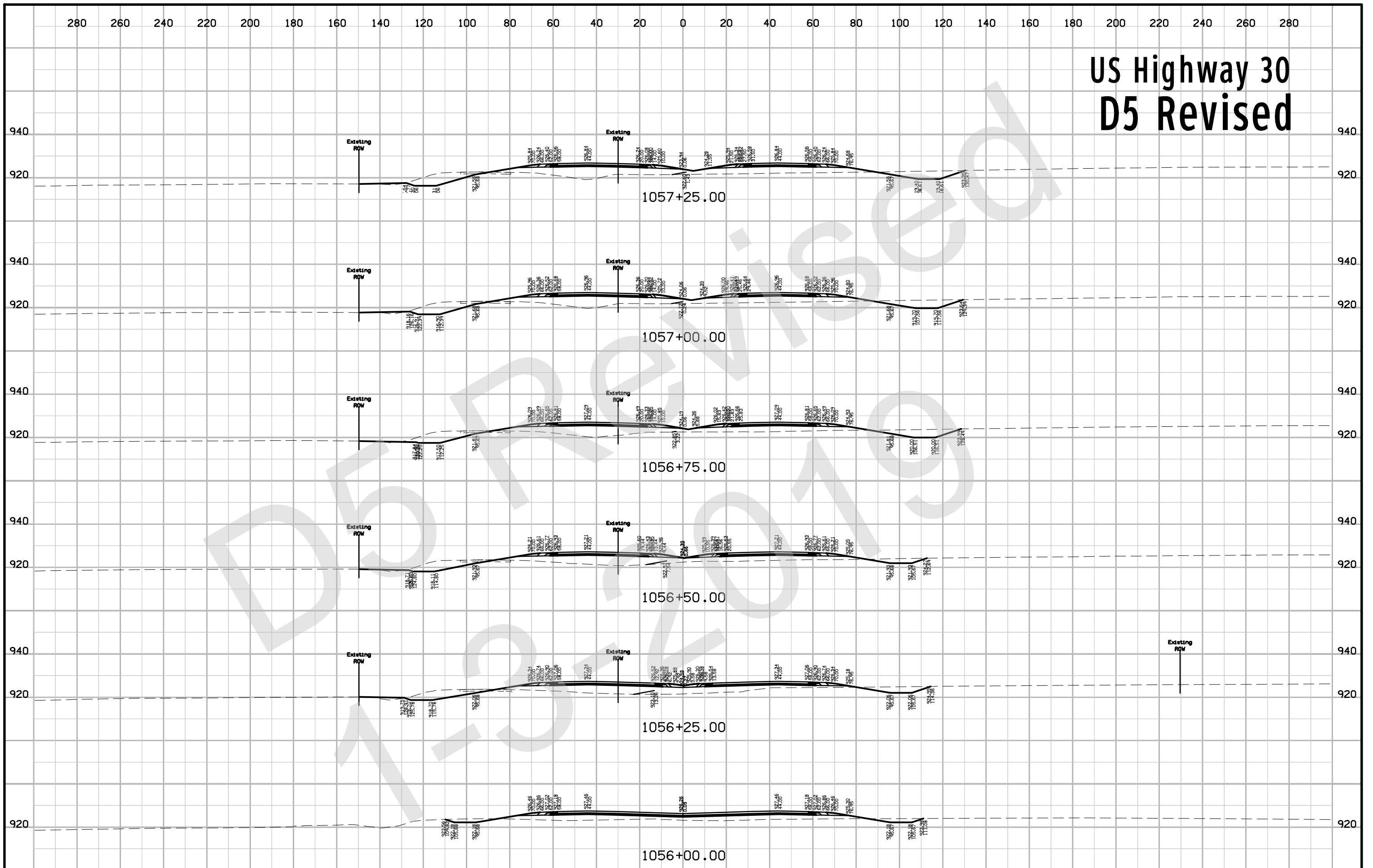
# US Highway 30 D5 Revised



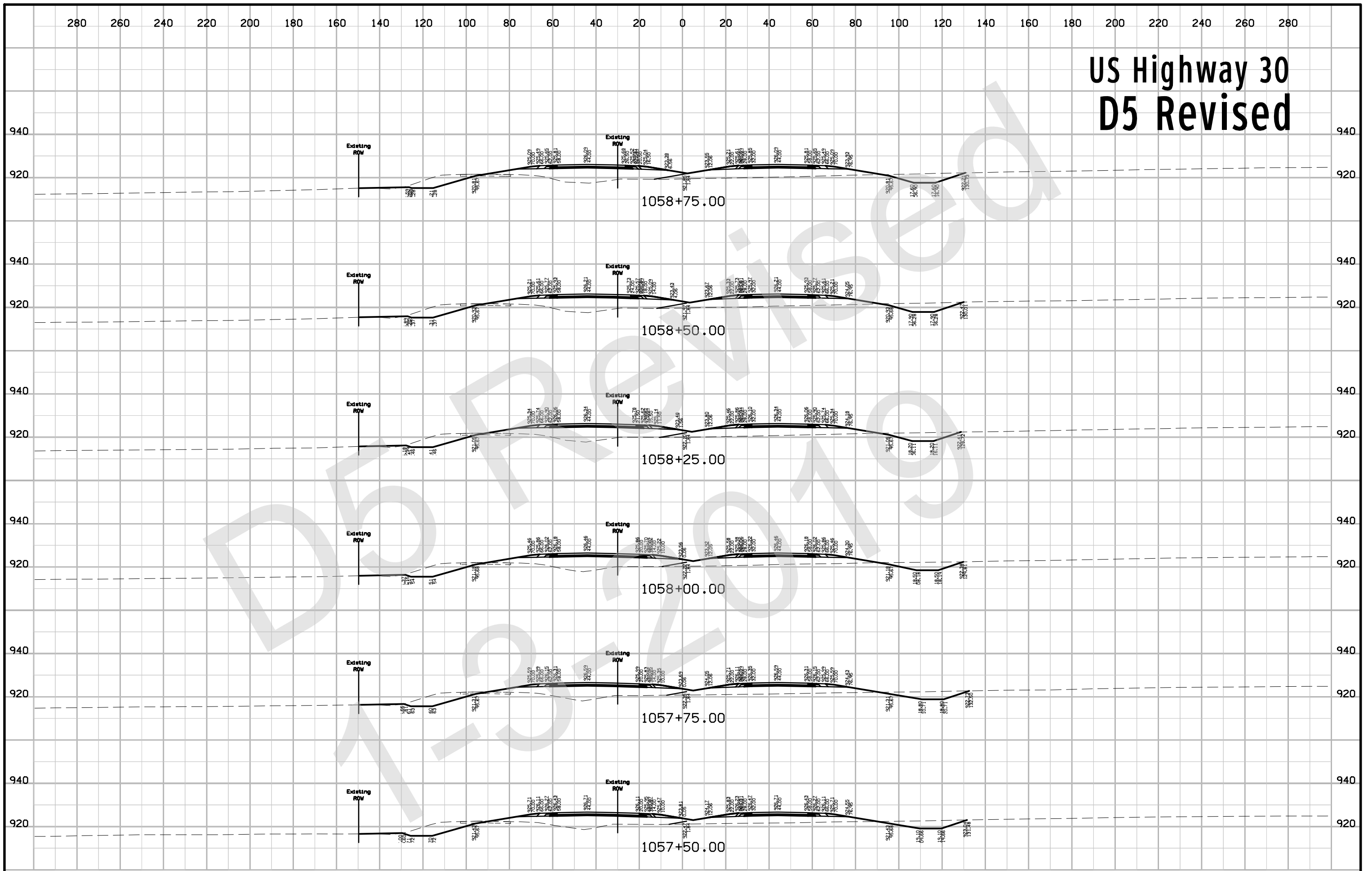
# US Highway 30 D5 Revised



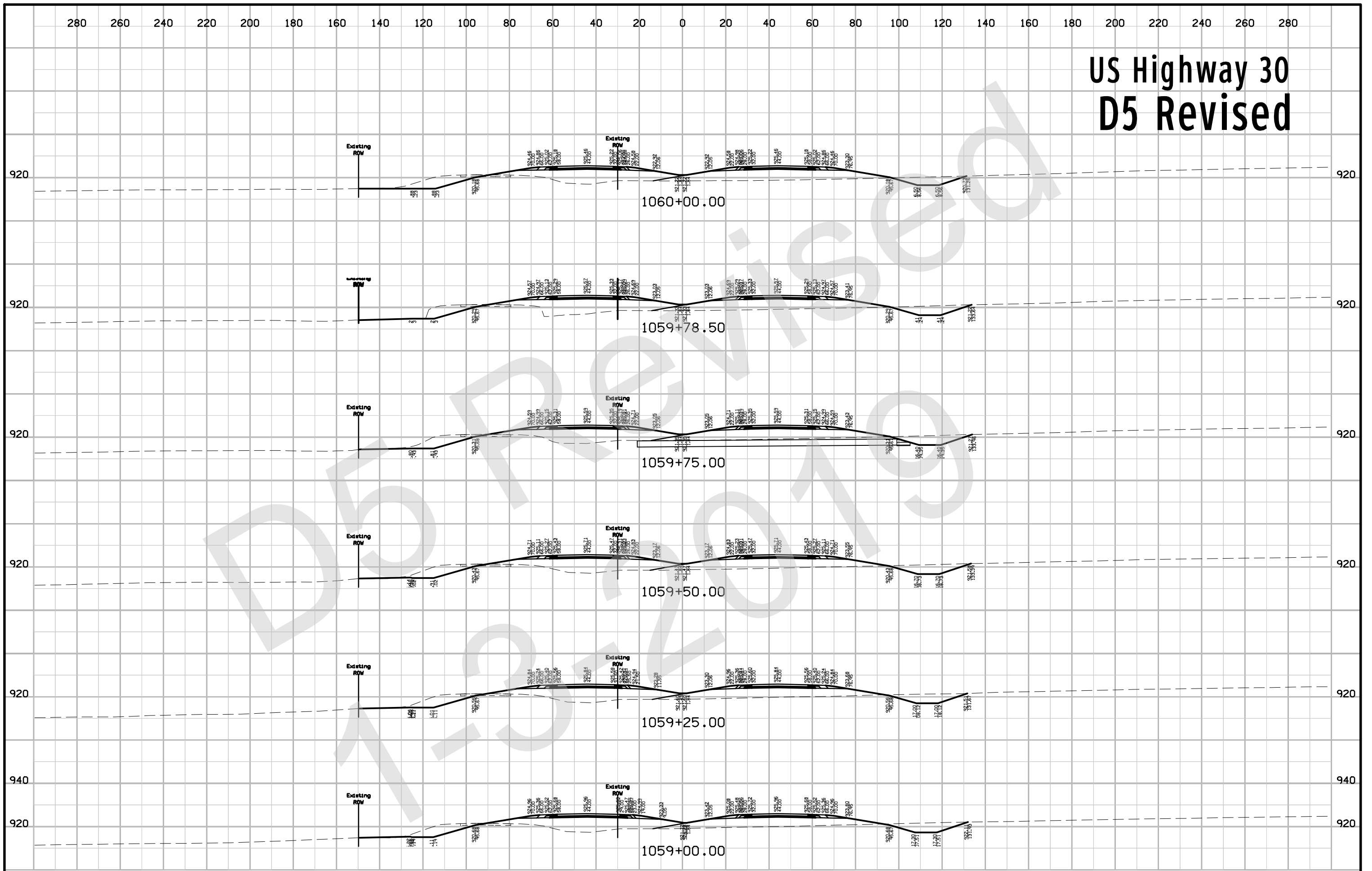
# US Highway 30 D5 Revised



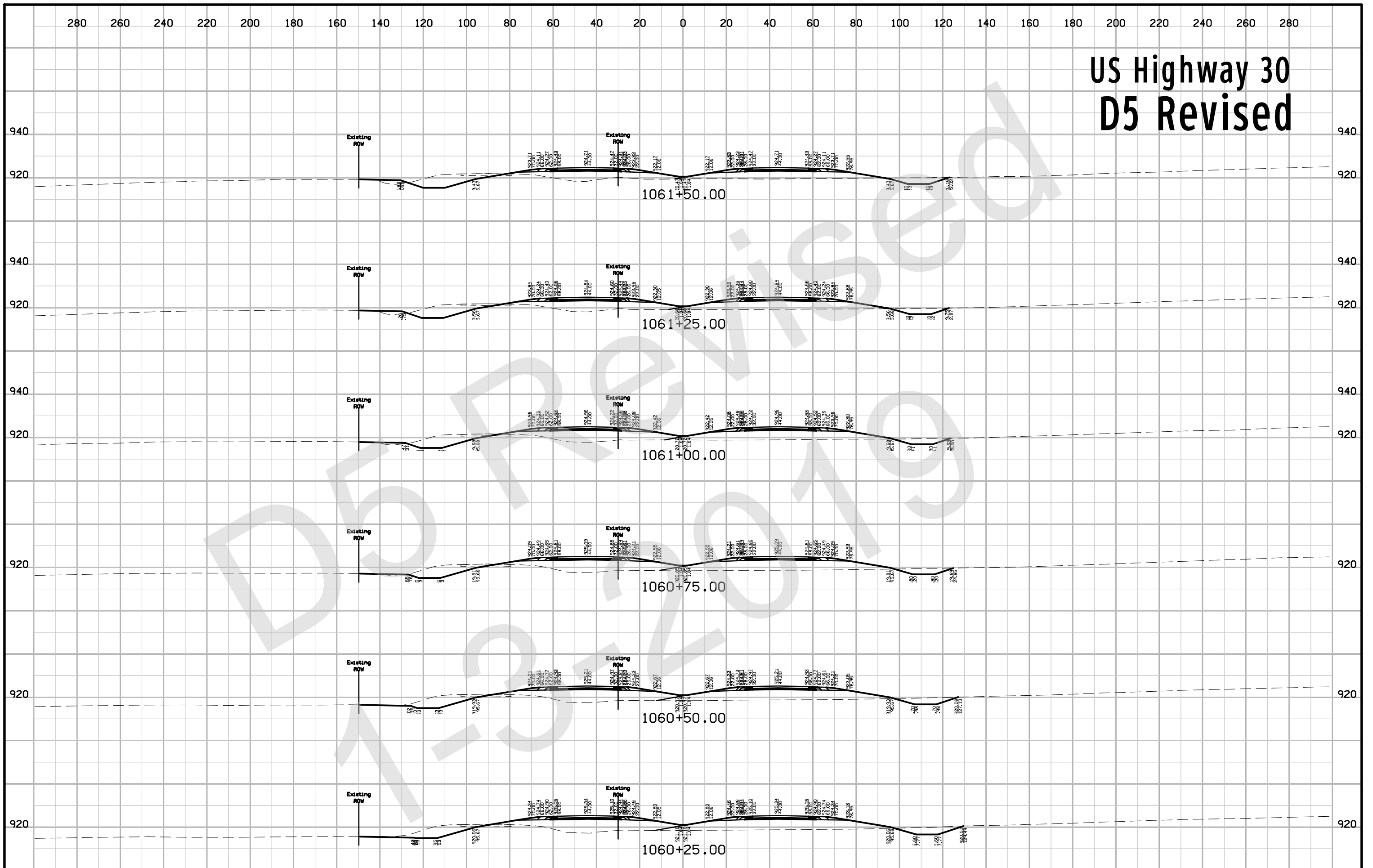
# US Highway 30 D5 Revised




# US Highway 30 D5 Revised



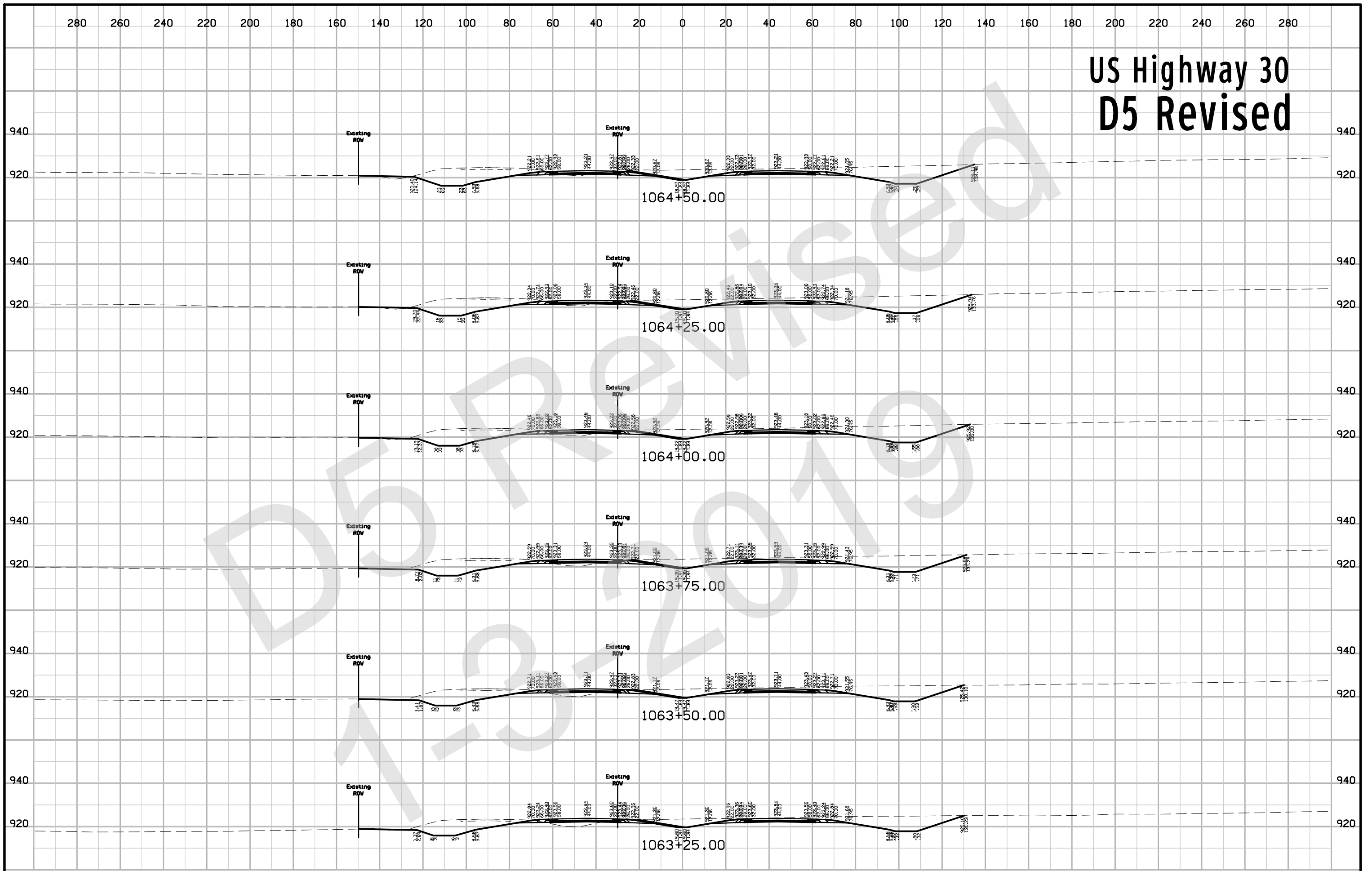
# US Highway 30 D5 Revised



# US Highway 30 D5 Revised

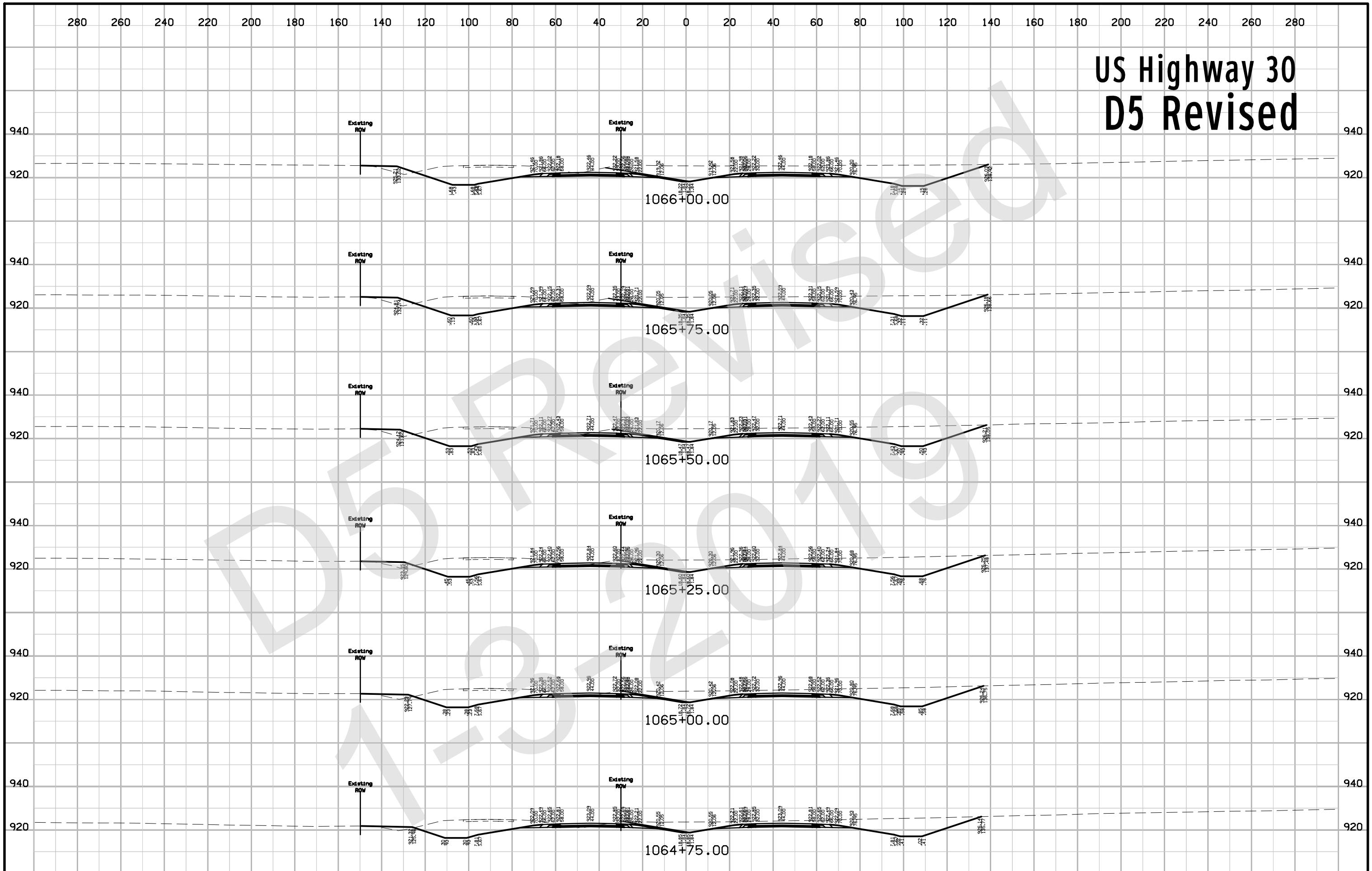


# US Highway 30 D5 Revised

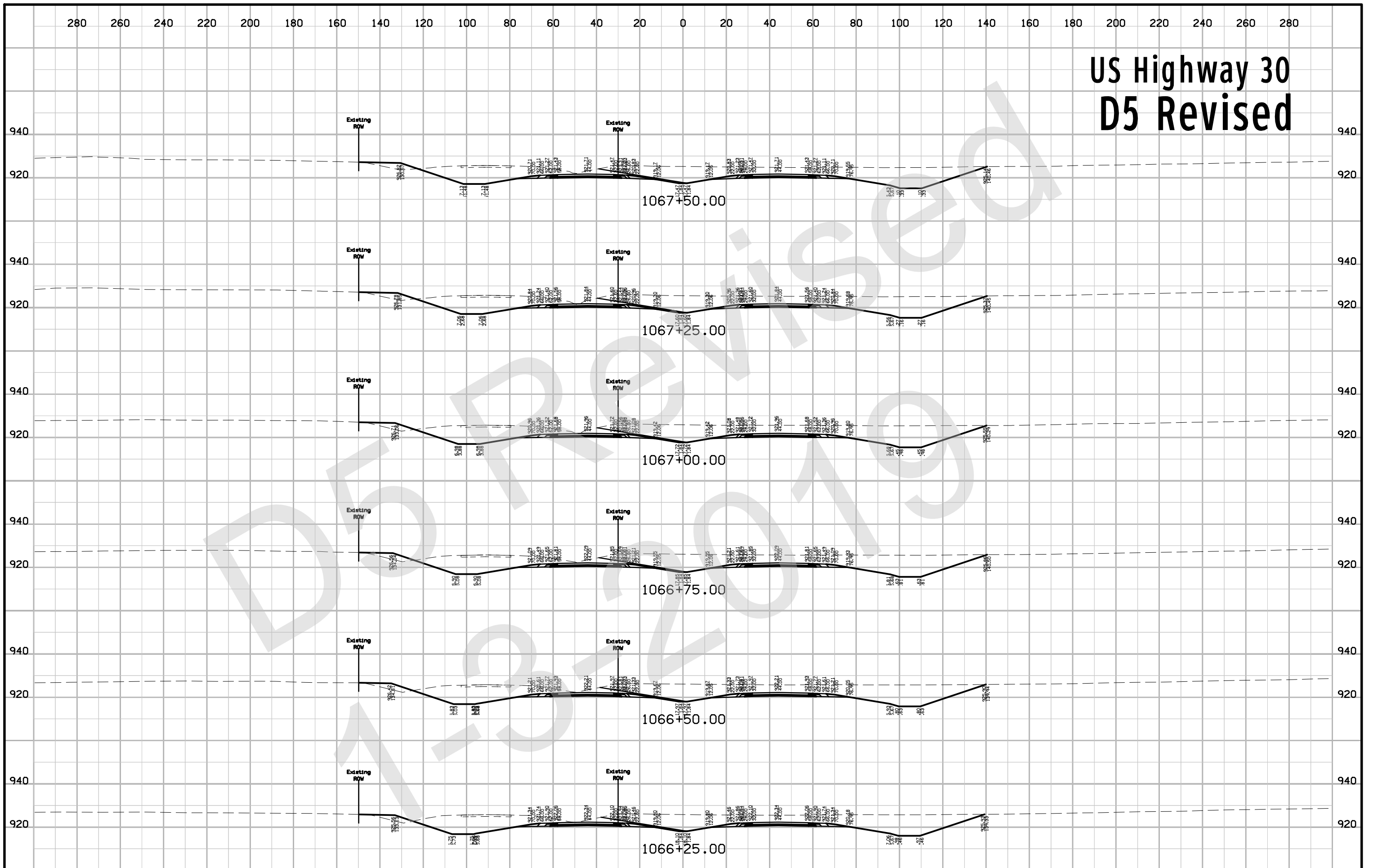




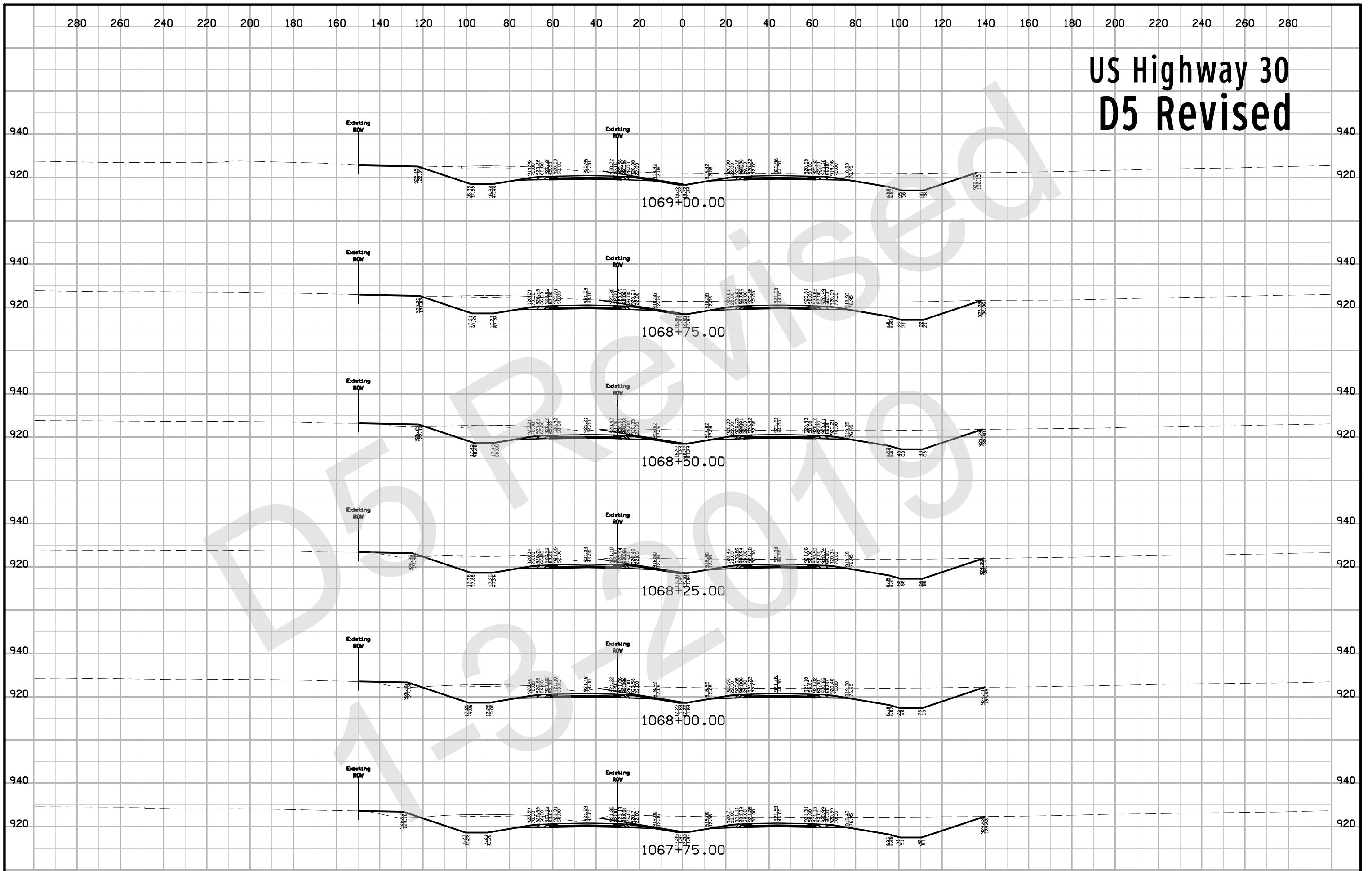
# US Highway 30 D5 Revised



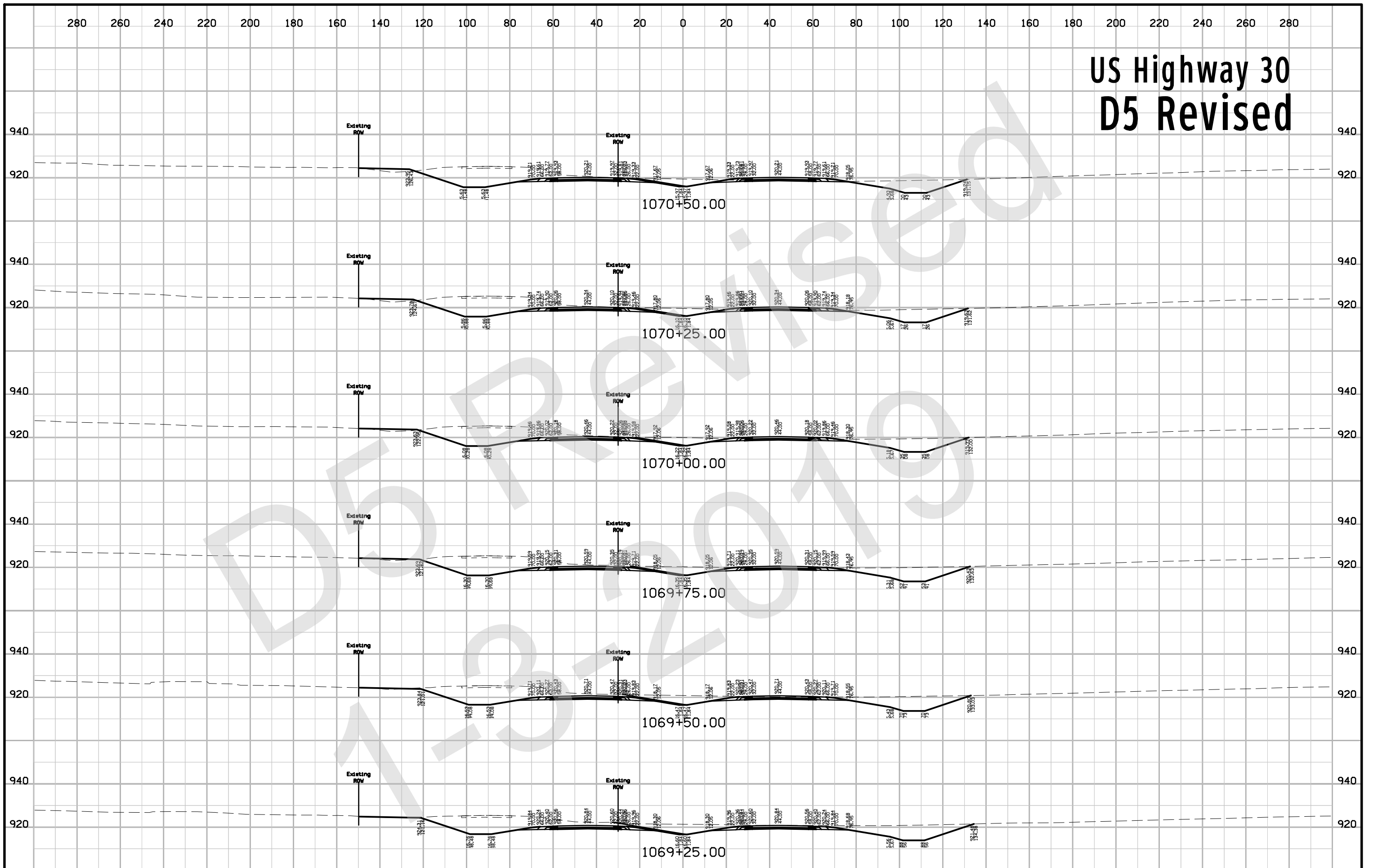
# US Highway 30 D5 Revised



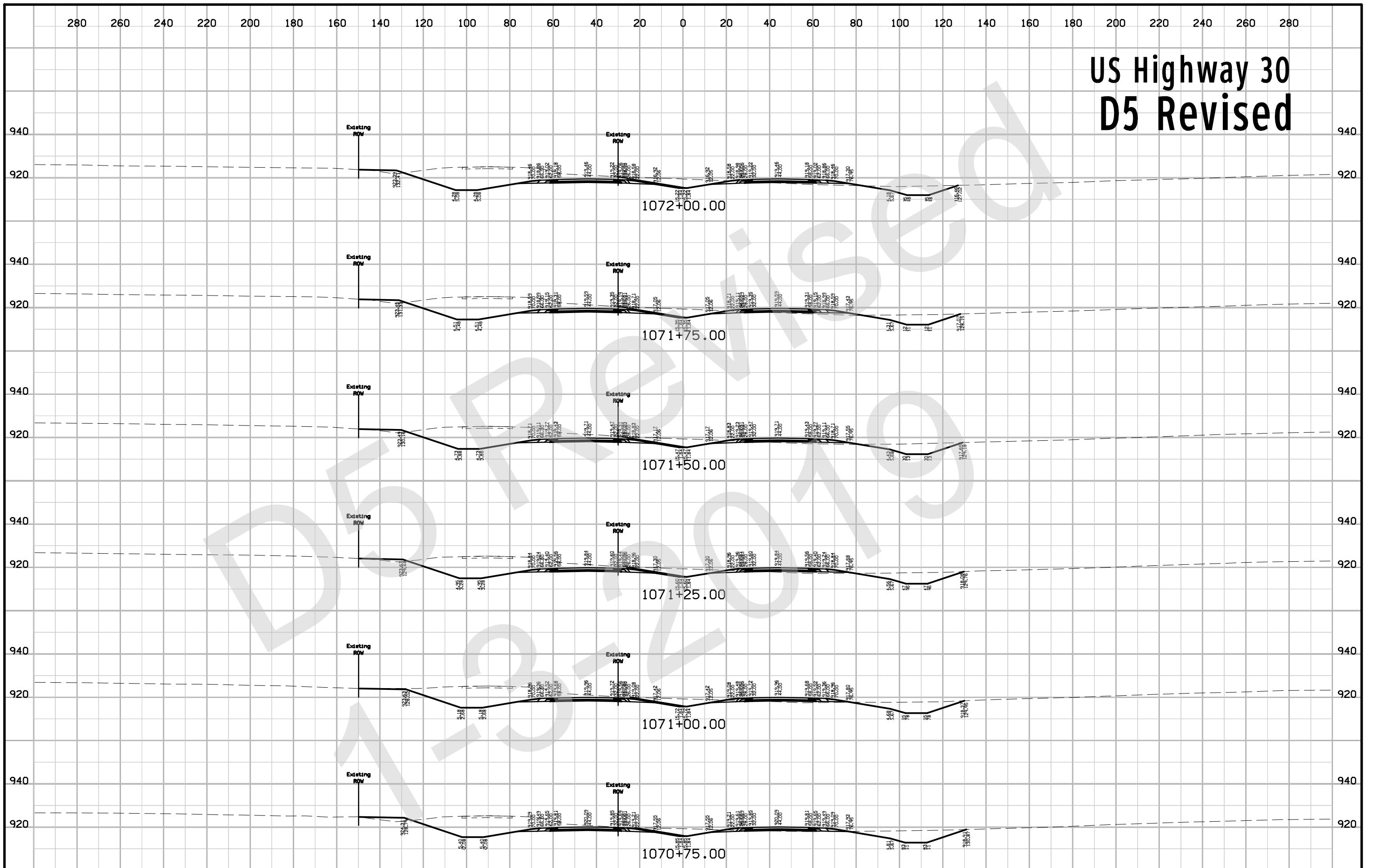
# US Highway 30 D5 Revised



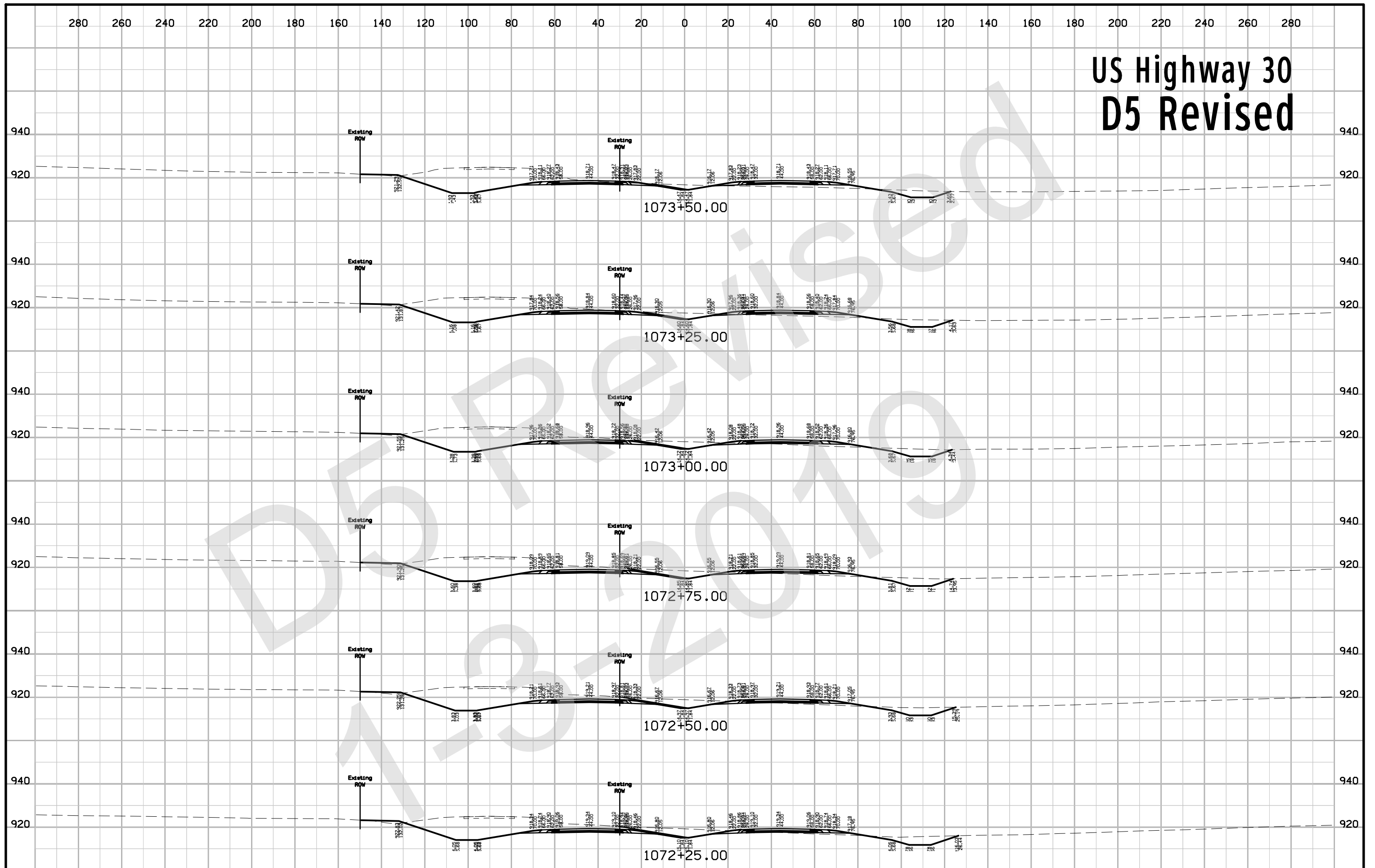
# US Highway 30 D5 Revised



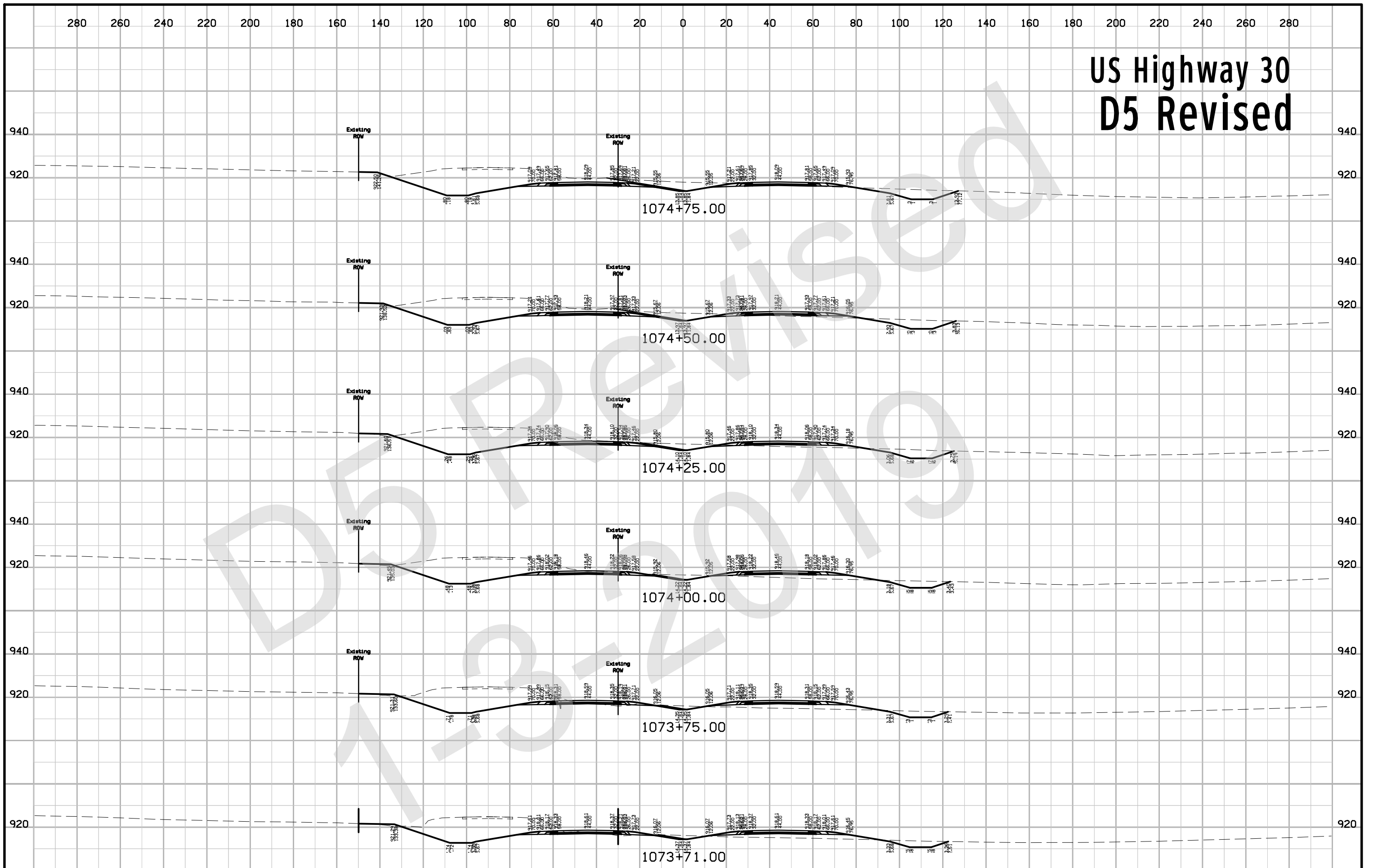
# US Highway 30 D5 Revised



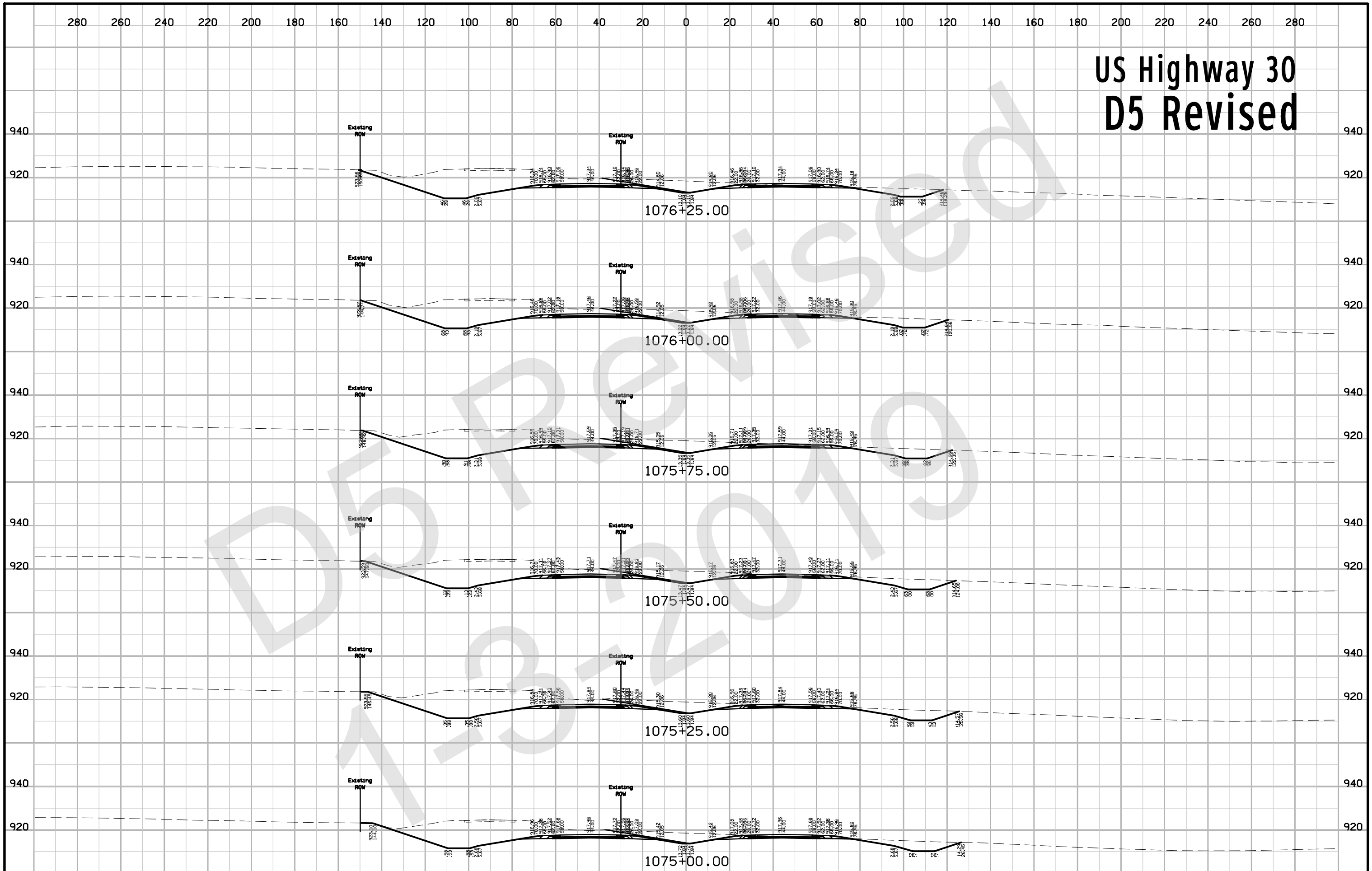
# US Highway 30 D5 Revised



# US Highway 30 D5 Revised

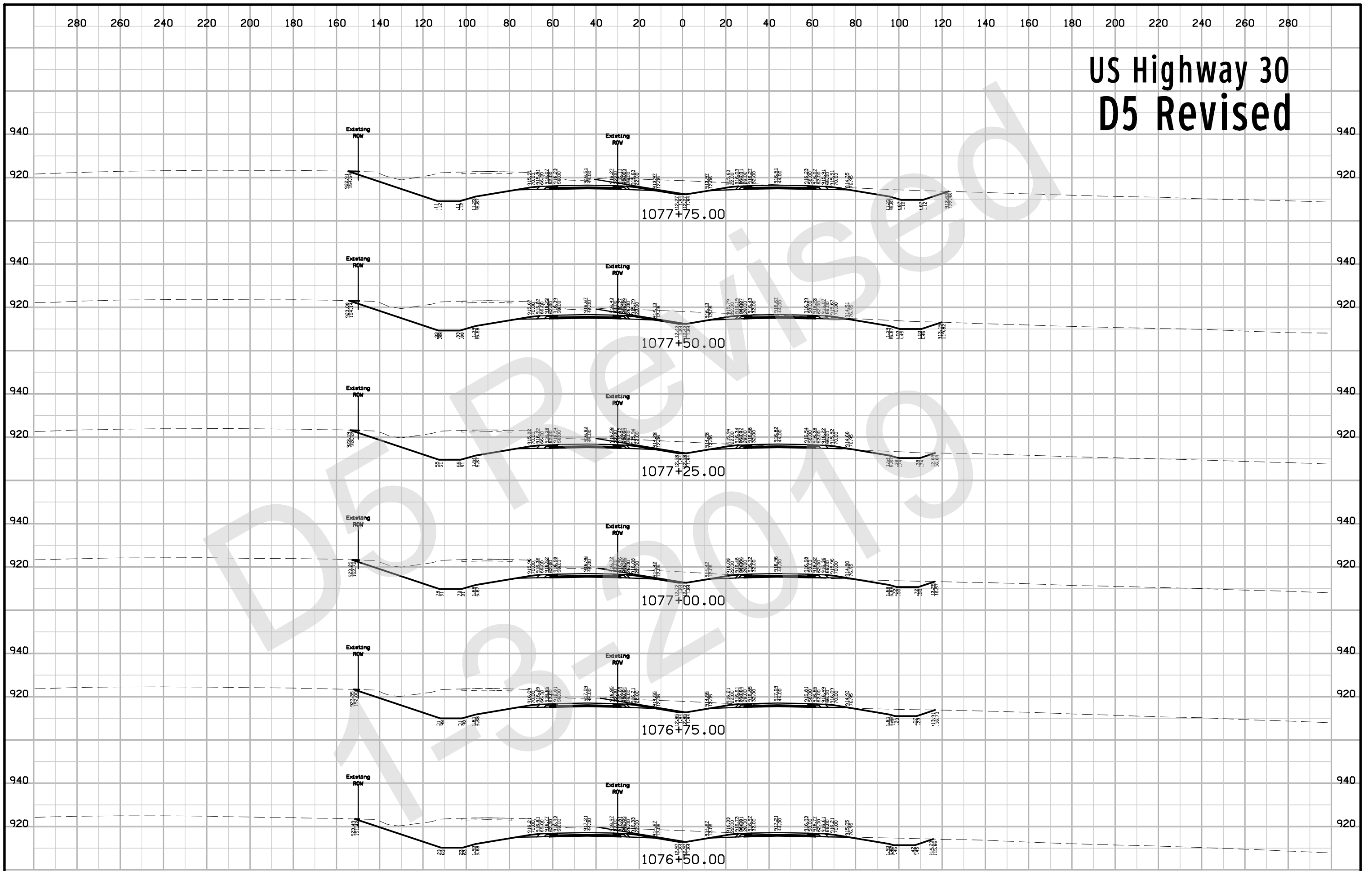


# US Highway 30 D5 Revised

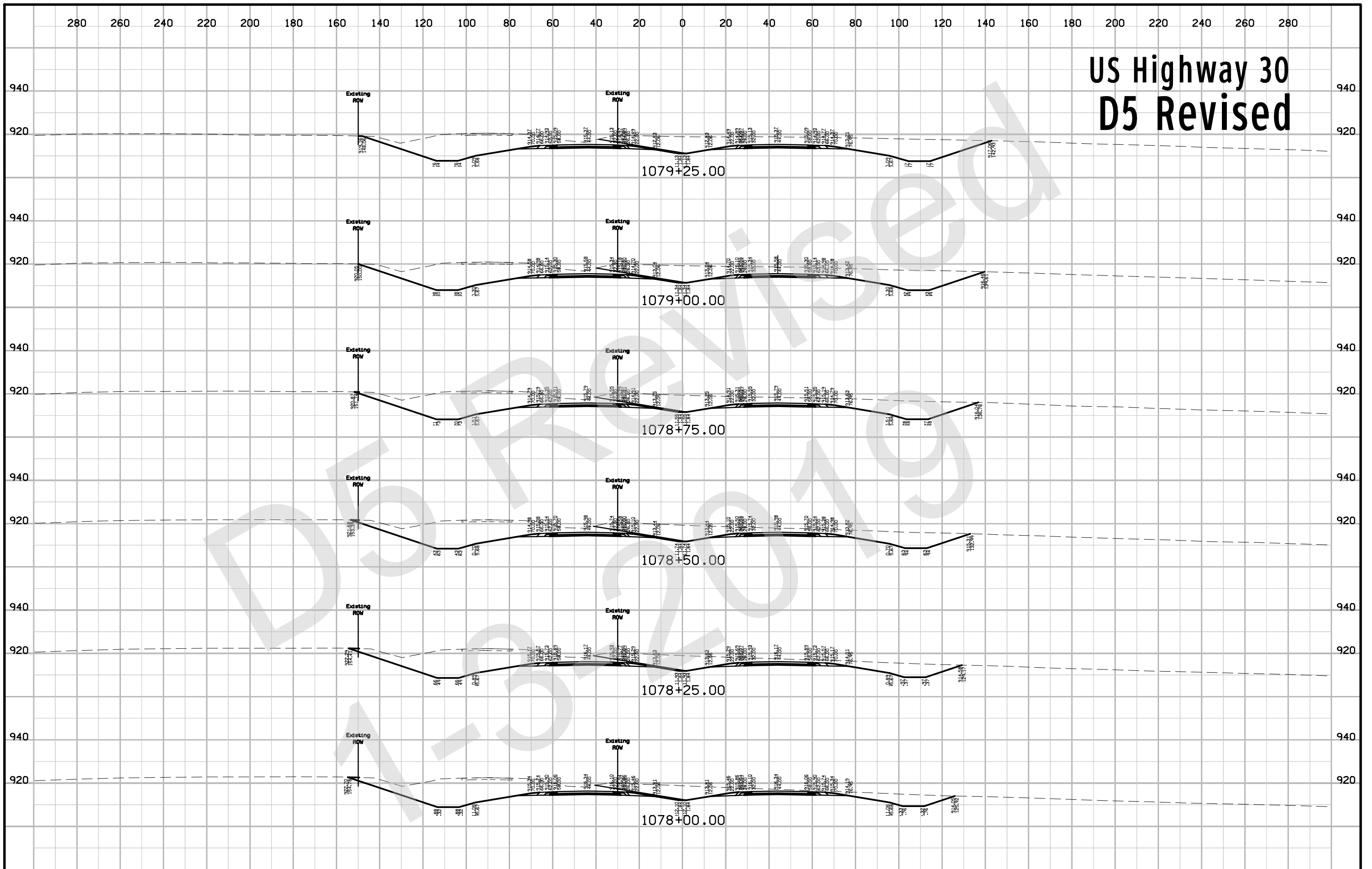




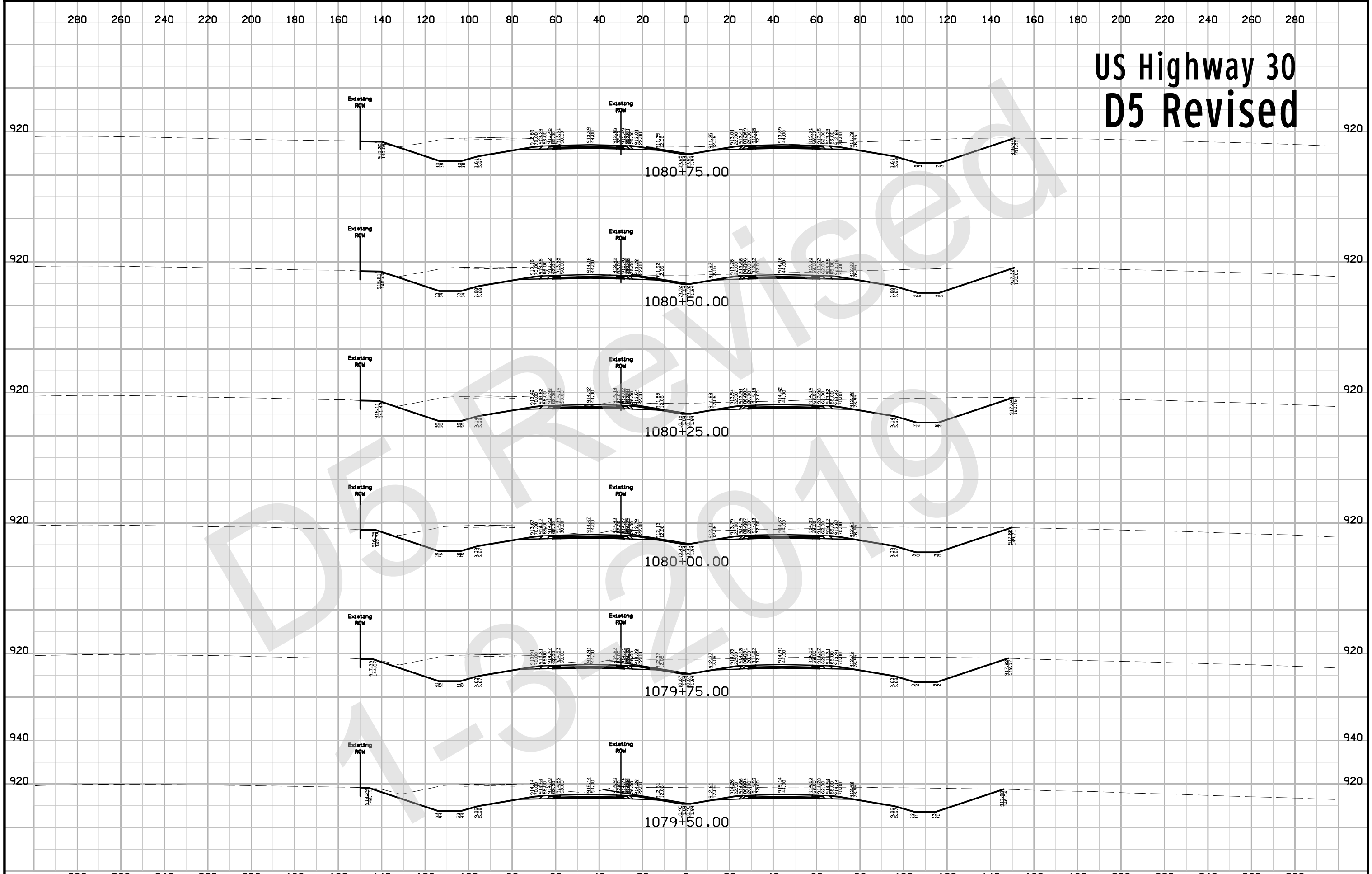
# US Highway 30 D5 Revised



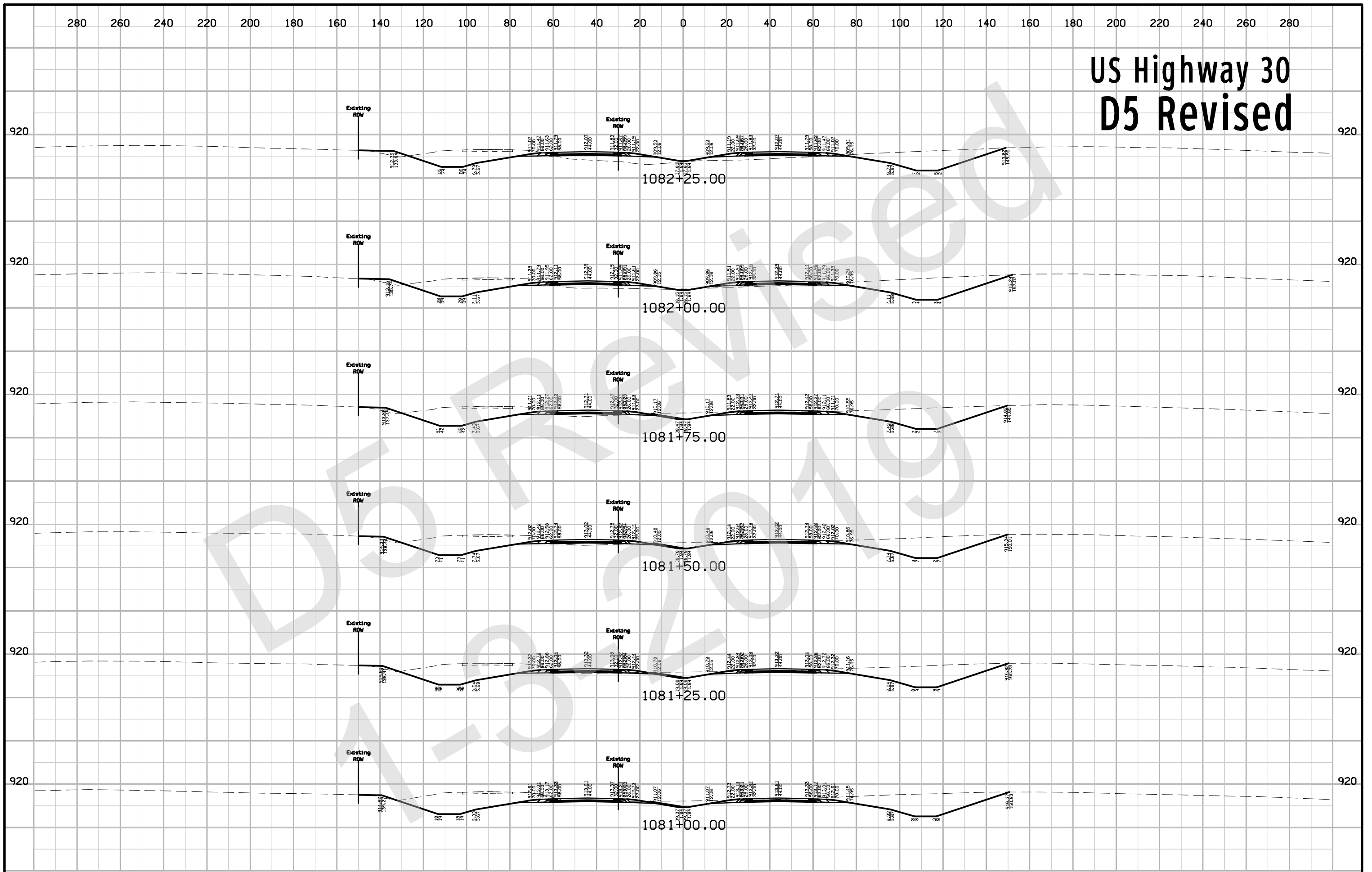
# US Highway 30 D5 Revised



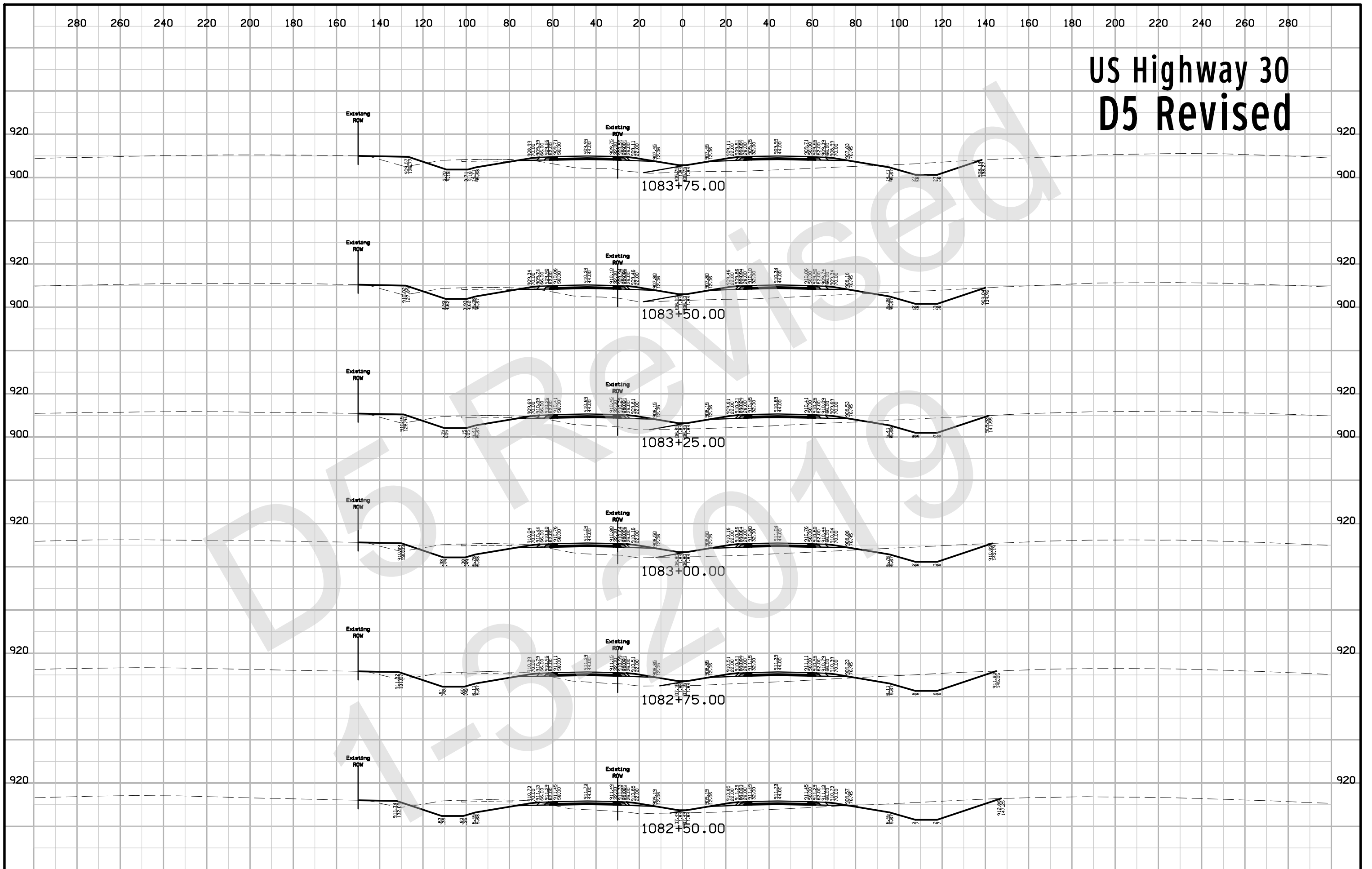
# US Highway 30 D5 Revised



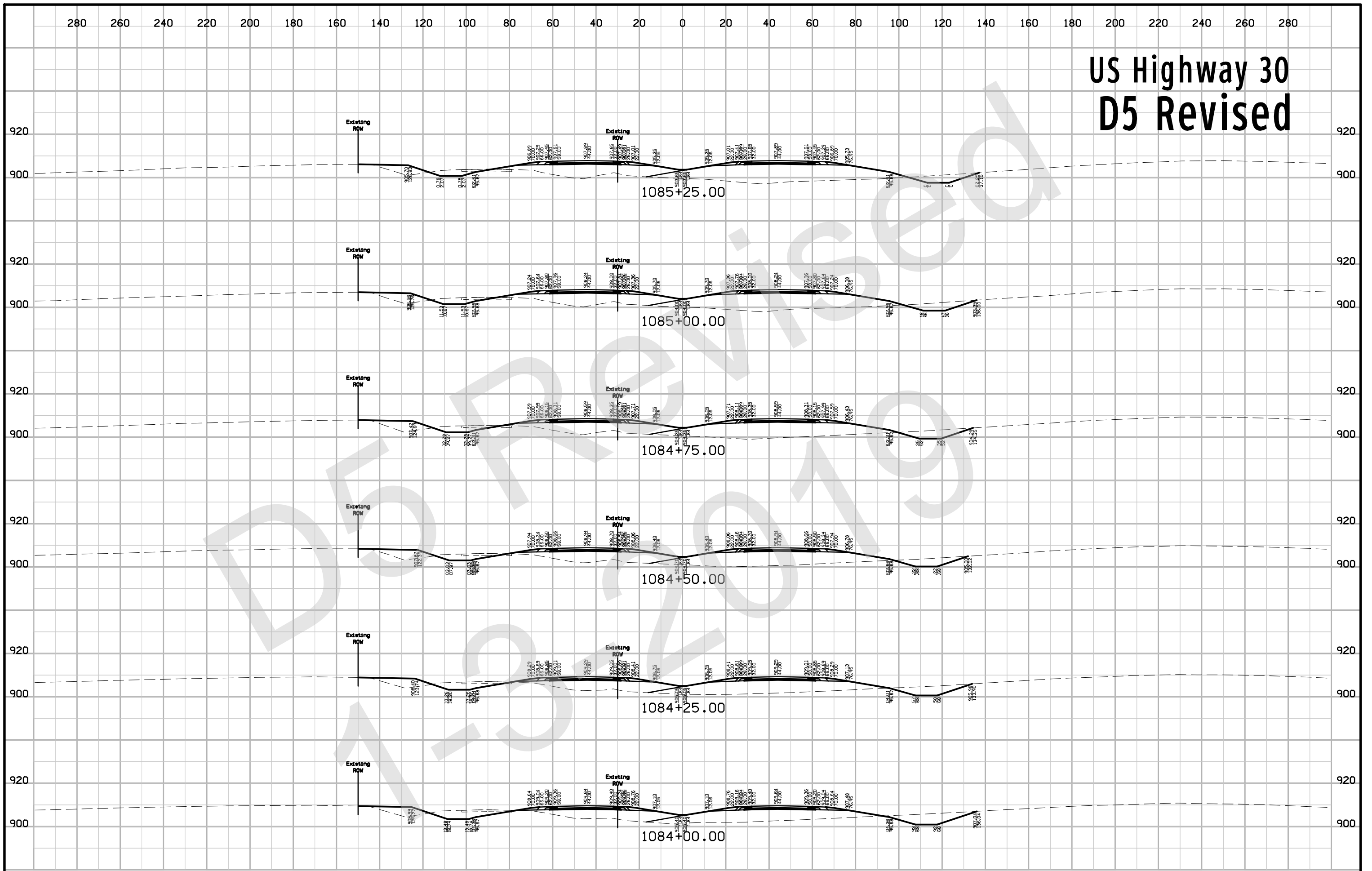
# US Highway 30 D5 Revised



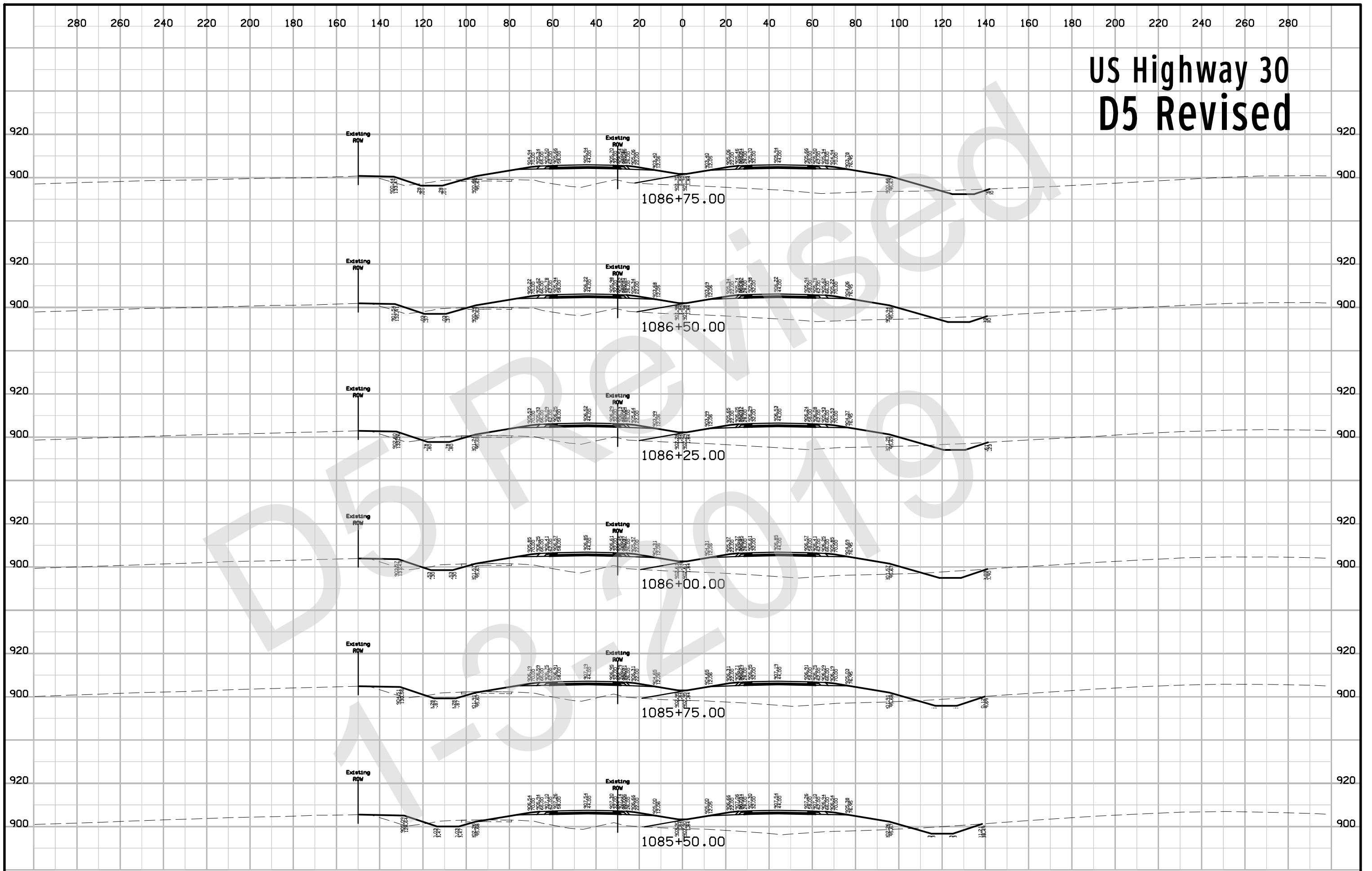
# US Highway 30 D5 Revised



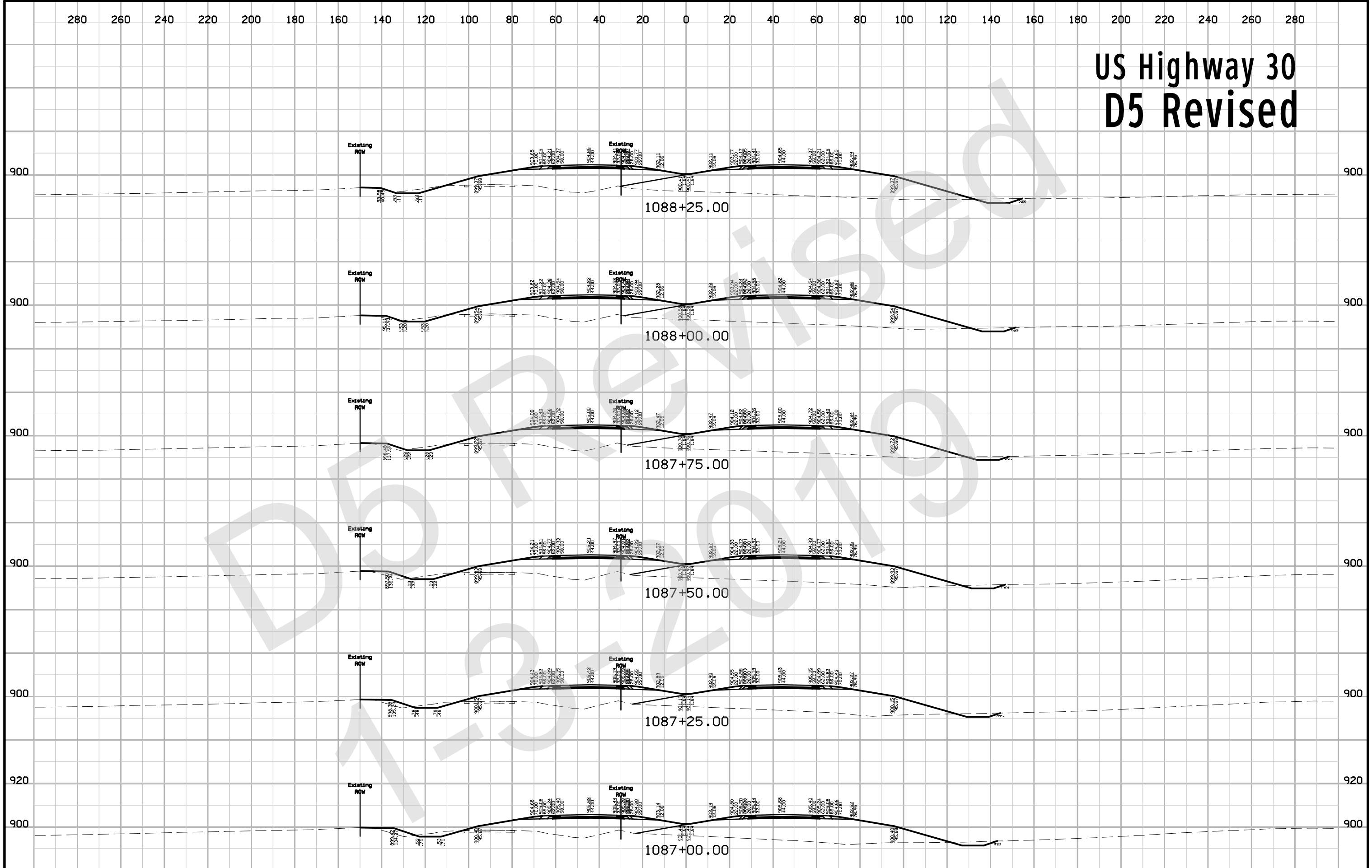
# US Highway 30 D5 Revised



# US Highway 30 D5 Revised

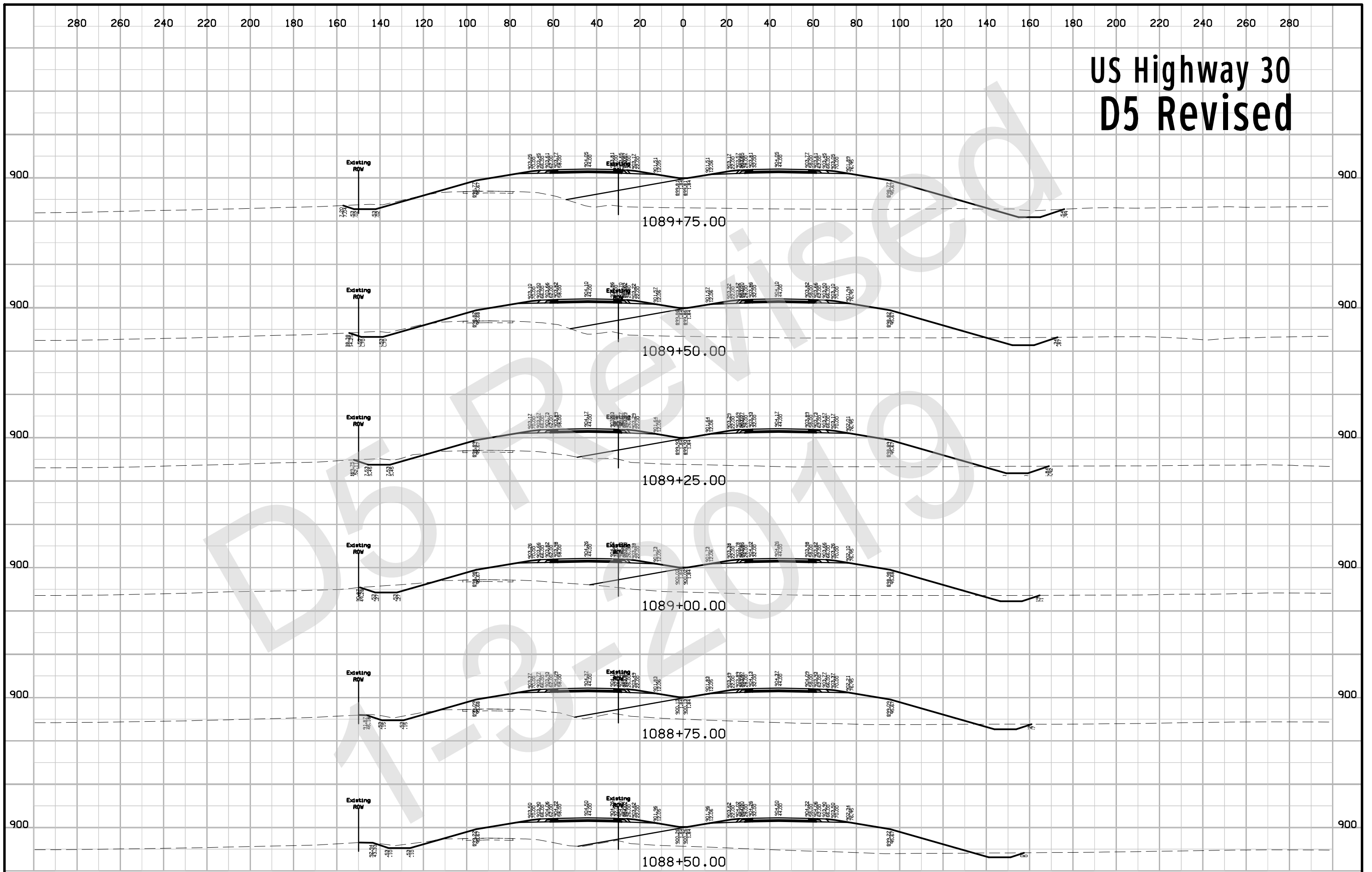


# US Highway 30 D5 Revised

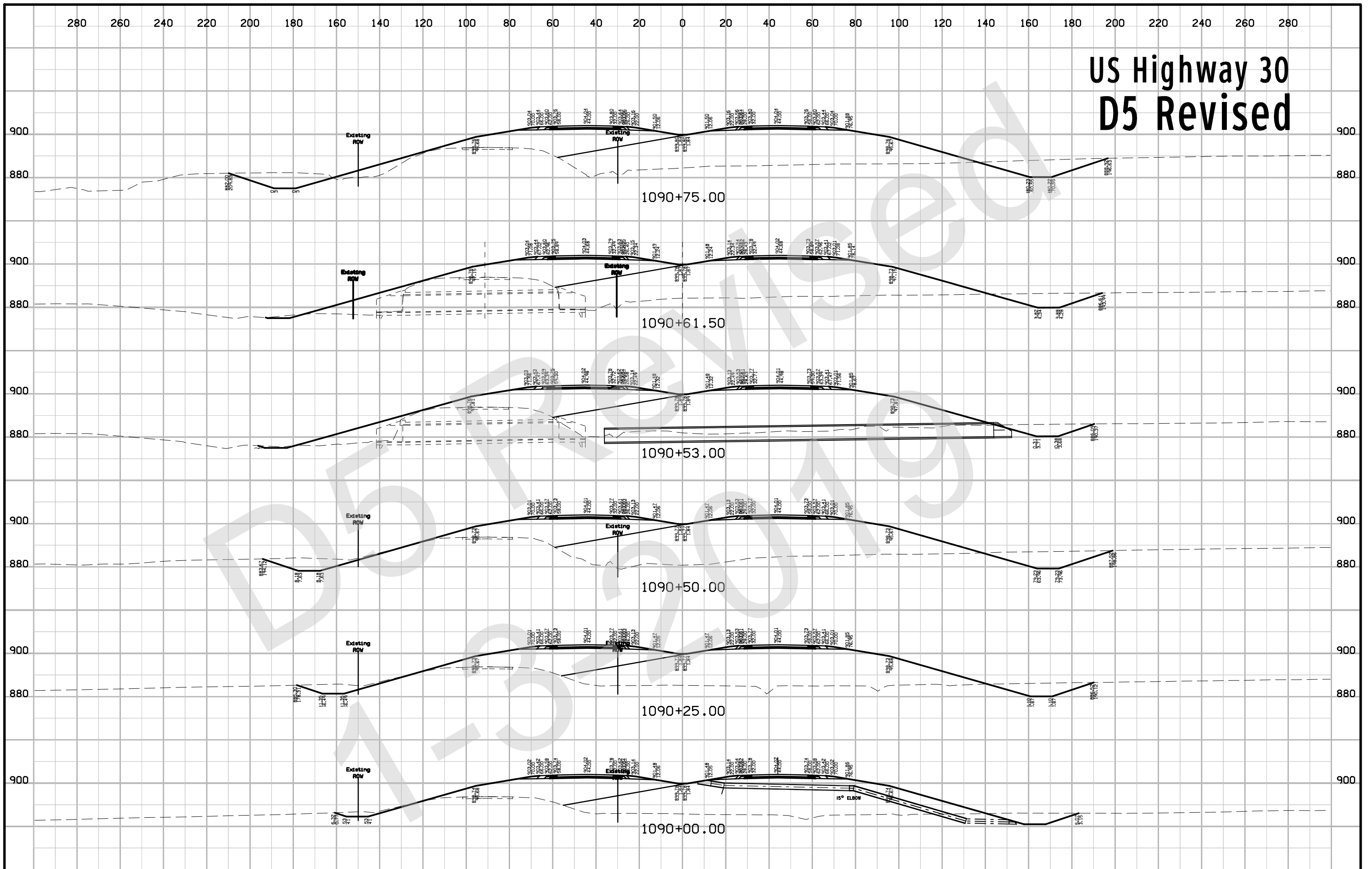




# US Highway 30 D5 Revised



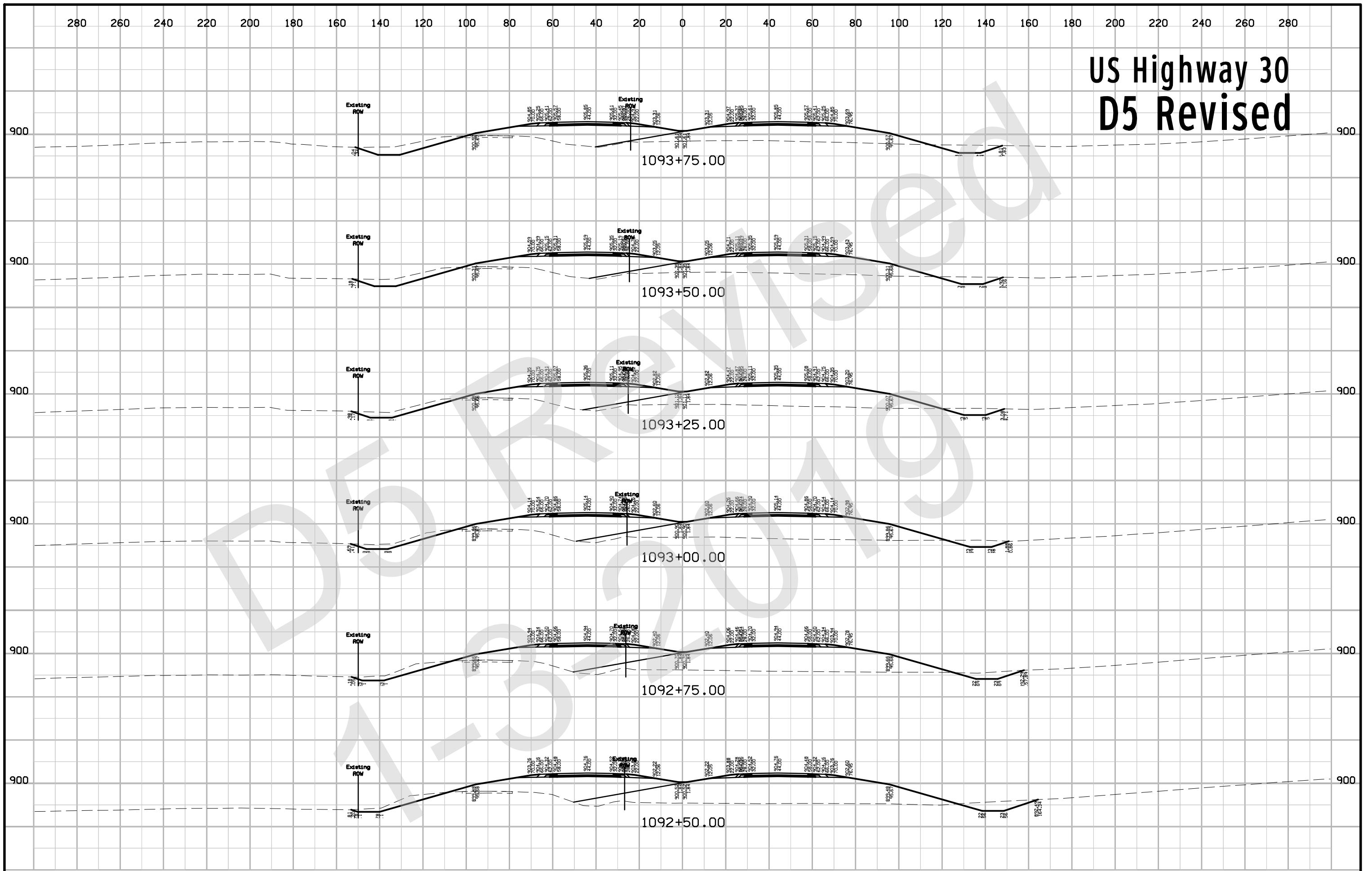
# US Highway 30 D5 Revised



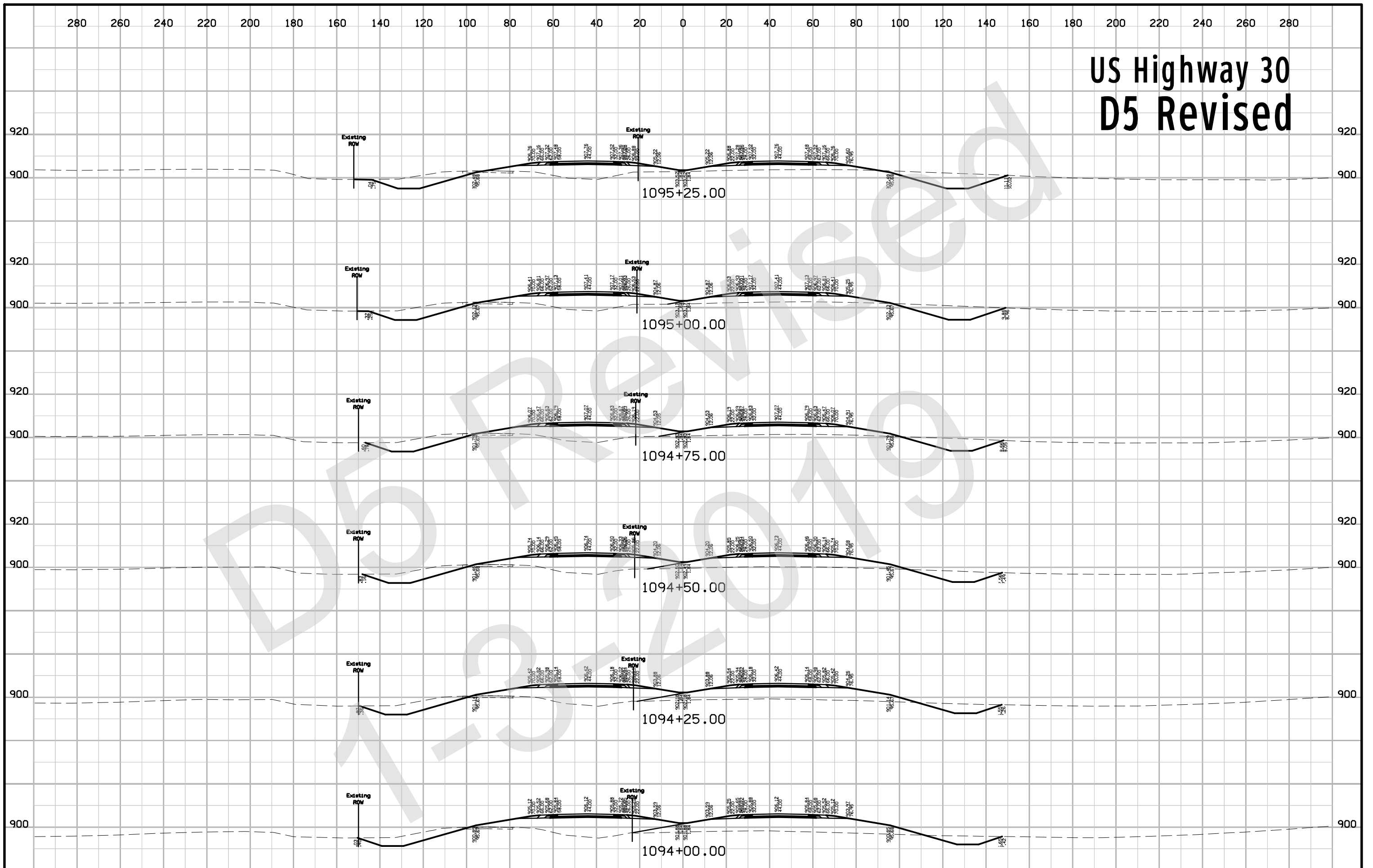
# US Highway 30 D5 Revised



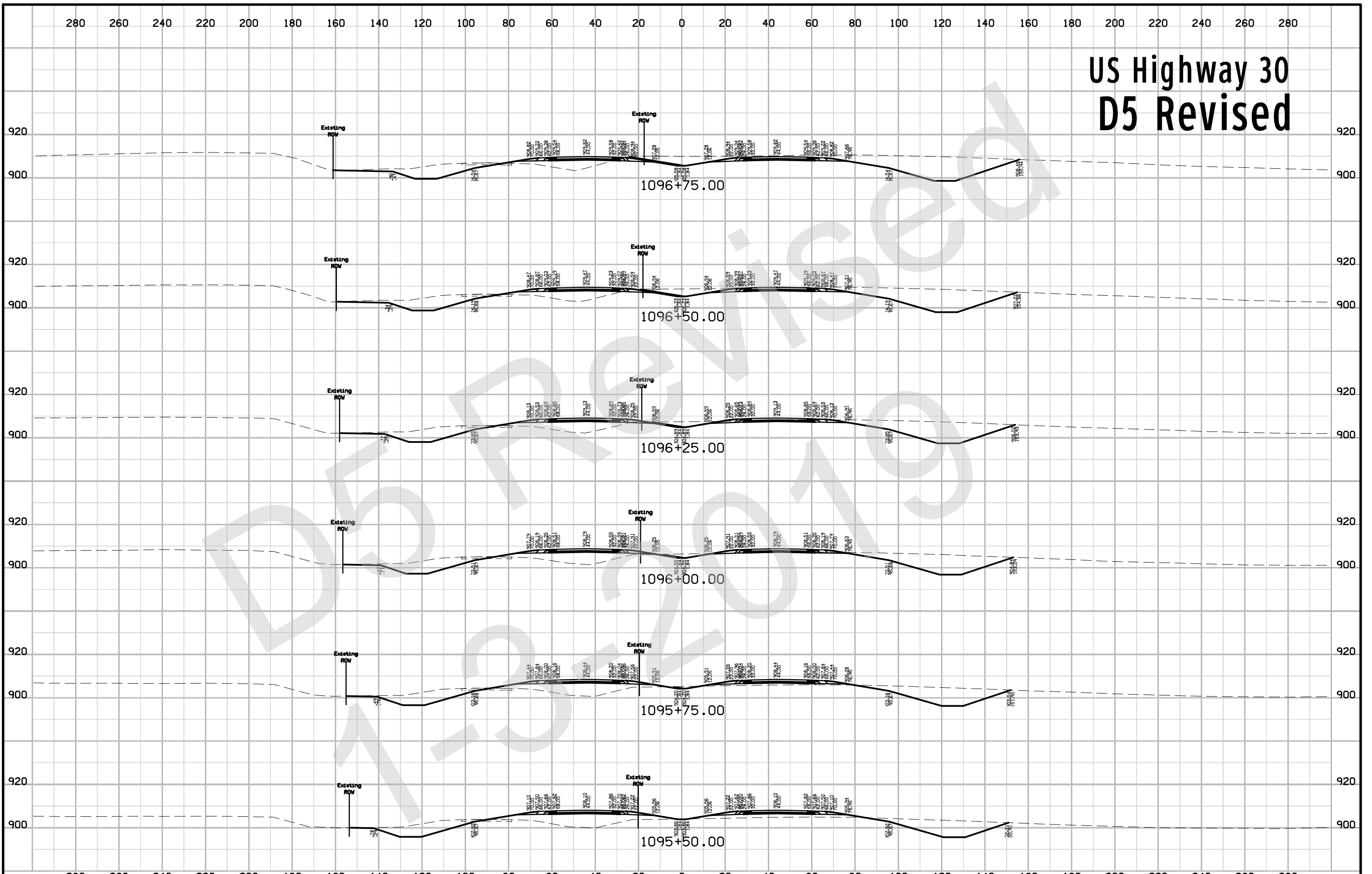
# US Highway 30 D5 Revised



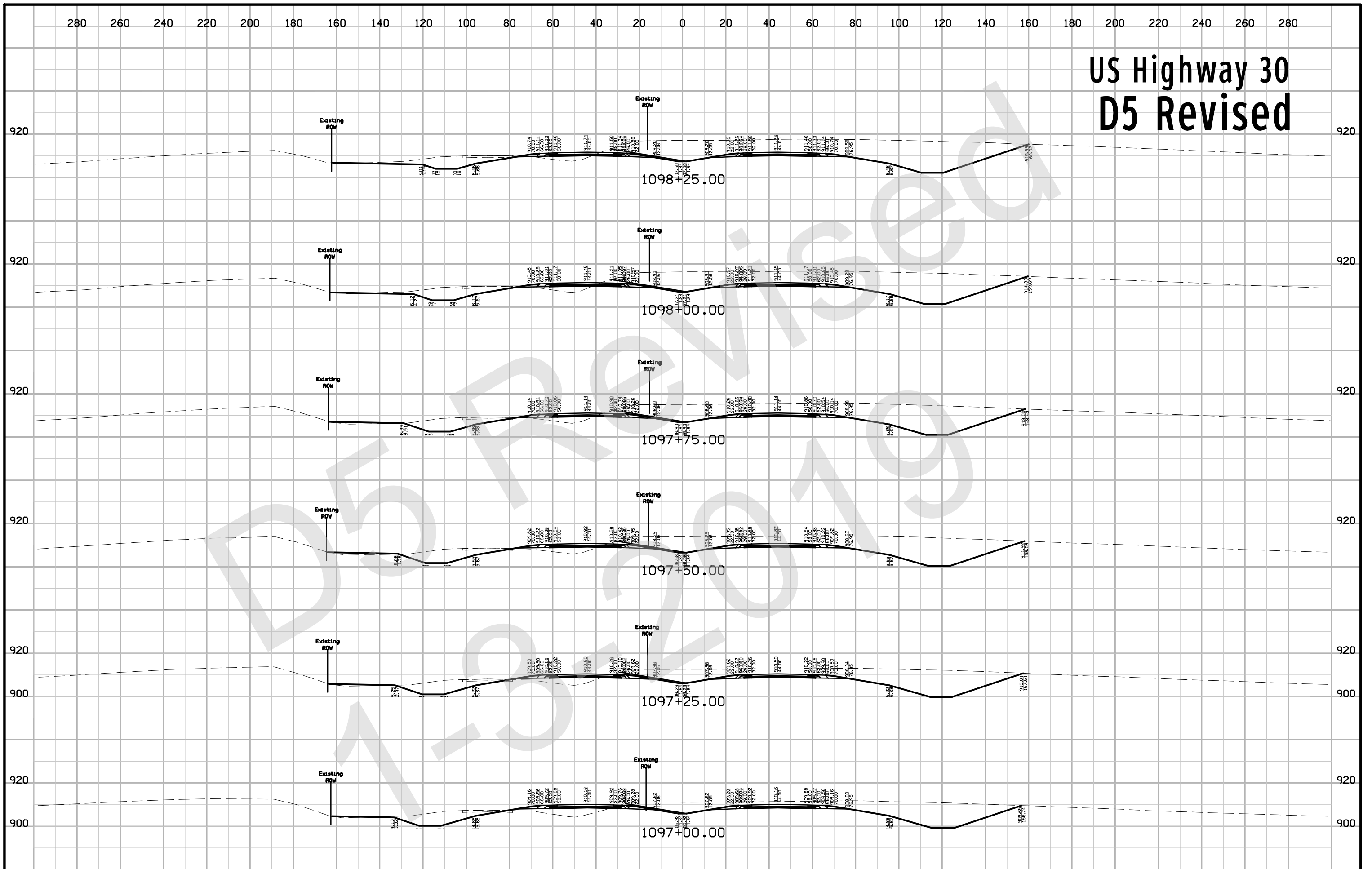
# US Highway 30 D5 Revised



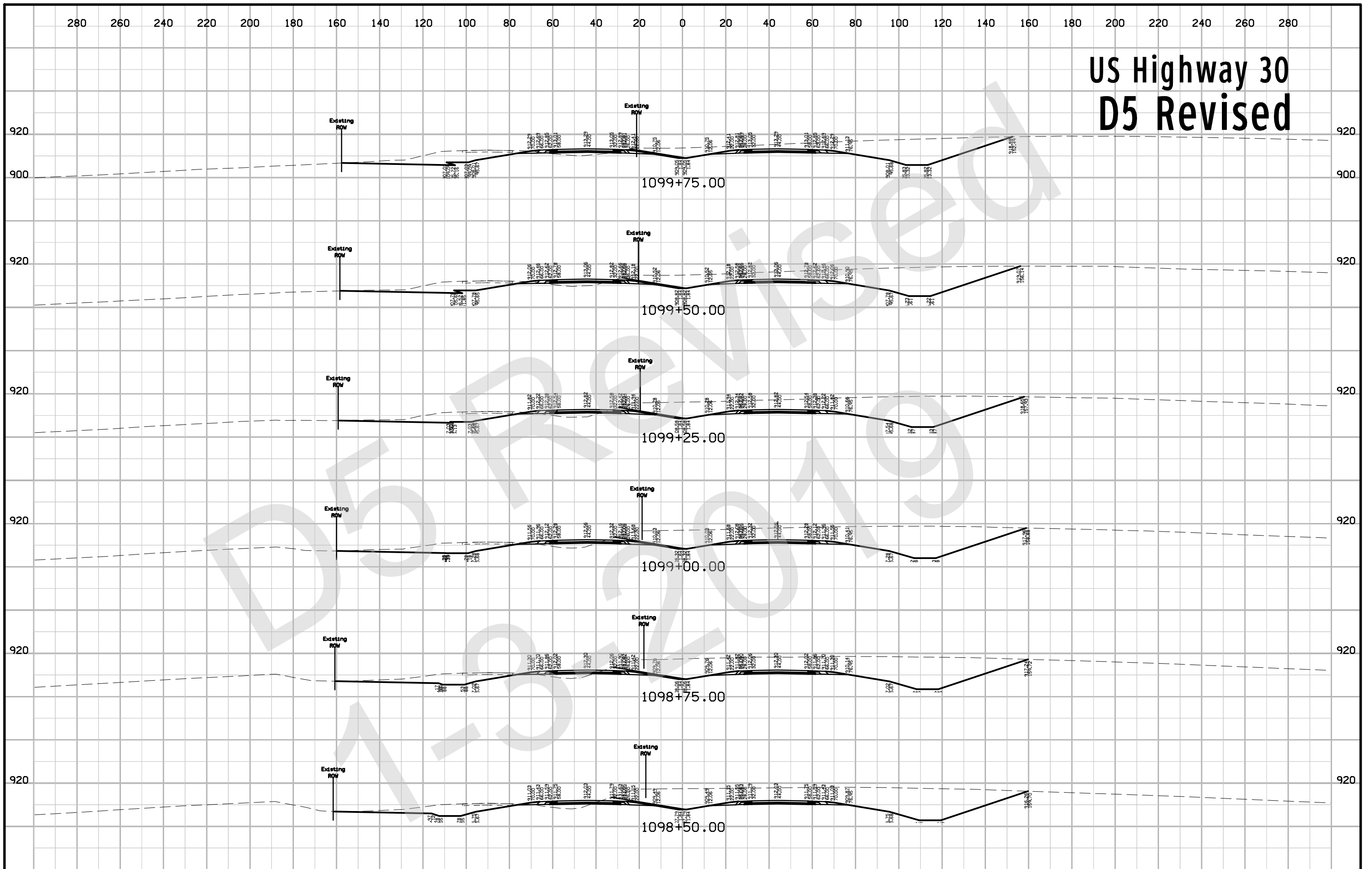
# US Highway 30 D5 Revised



# US Highway 30 D5 Revised

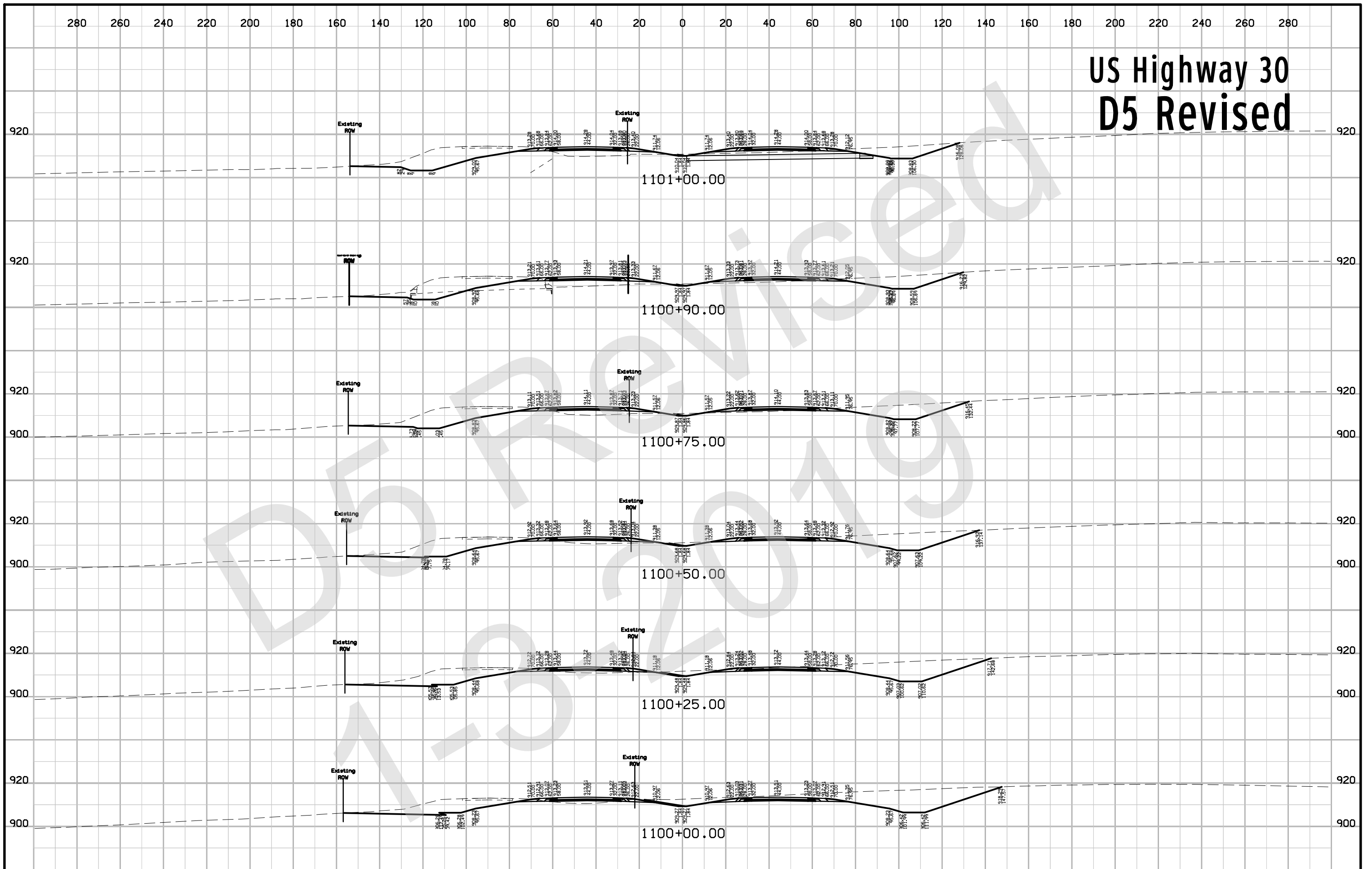


# US Highway 30 D5 Revised

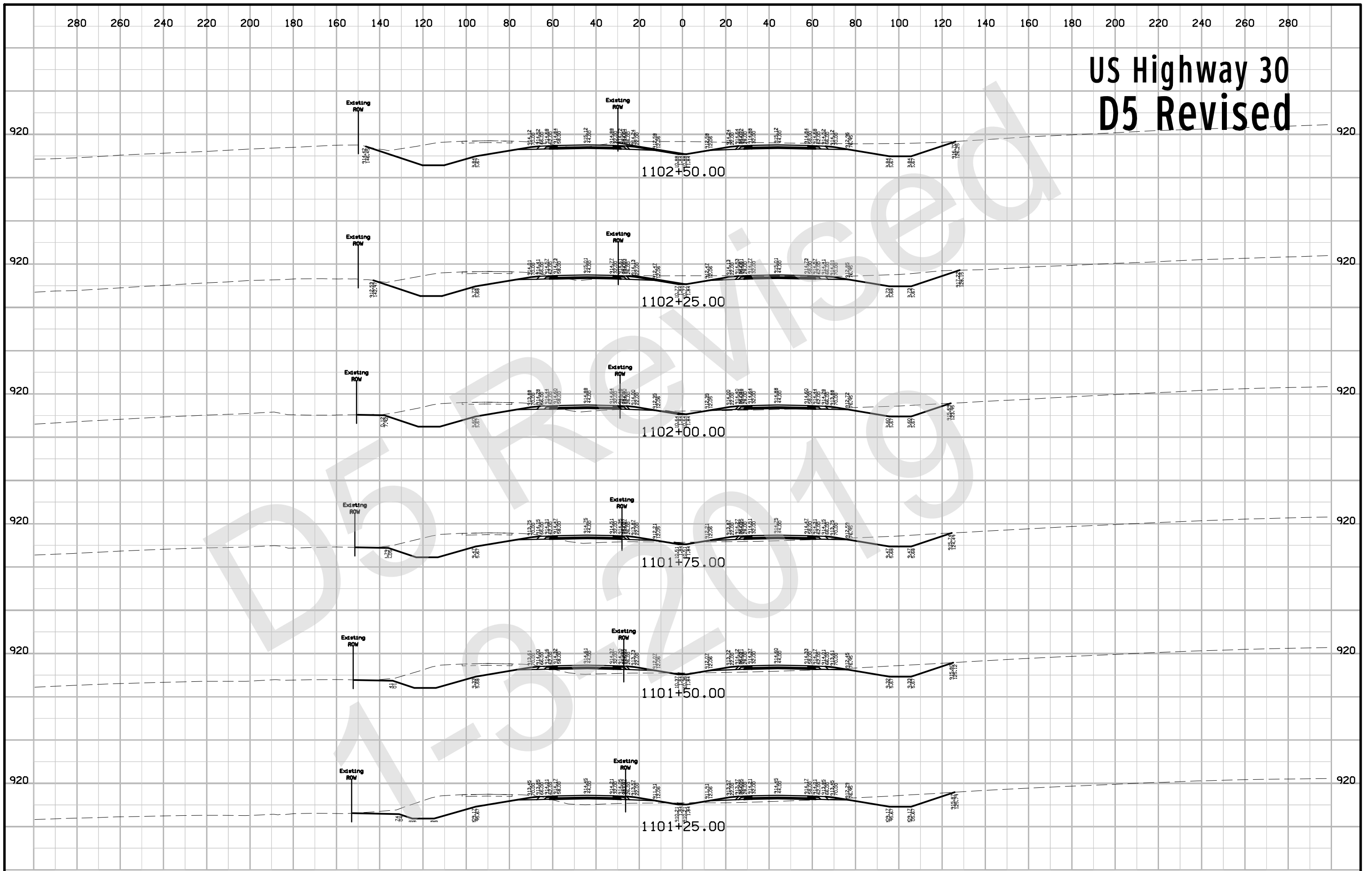




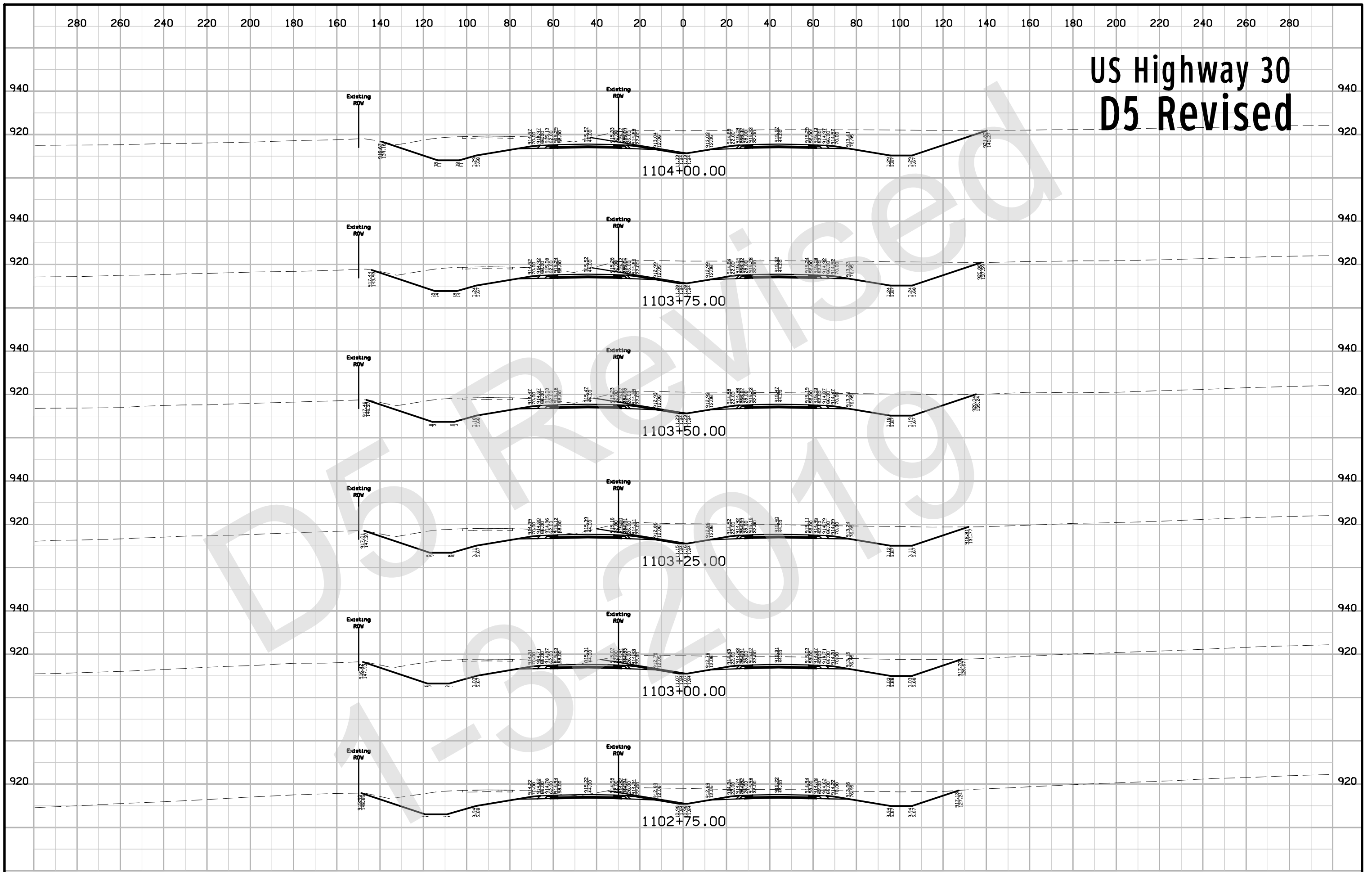
# US Highway 30 D5 Revised



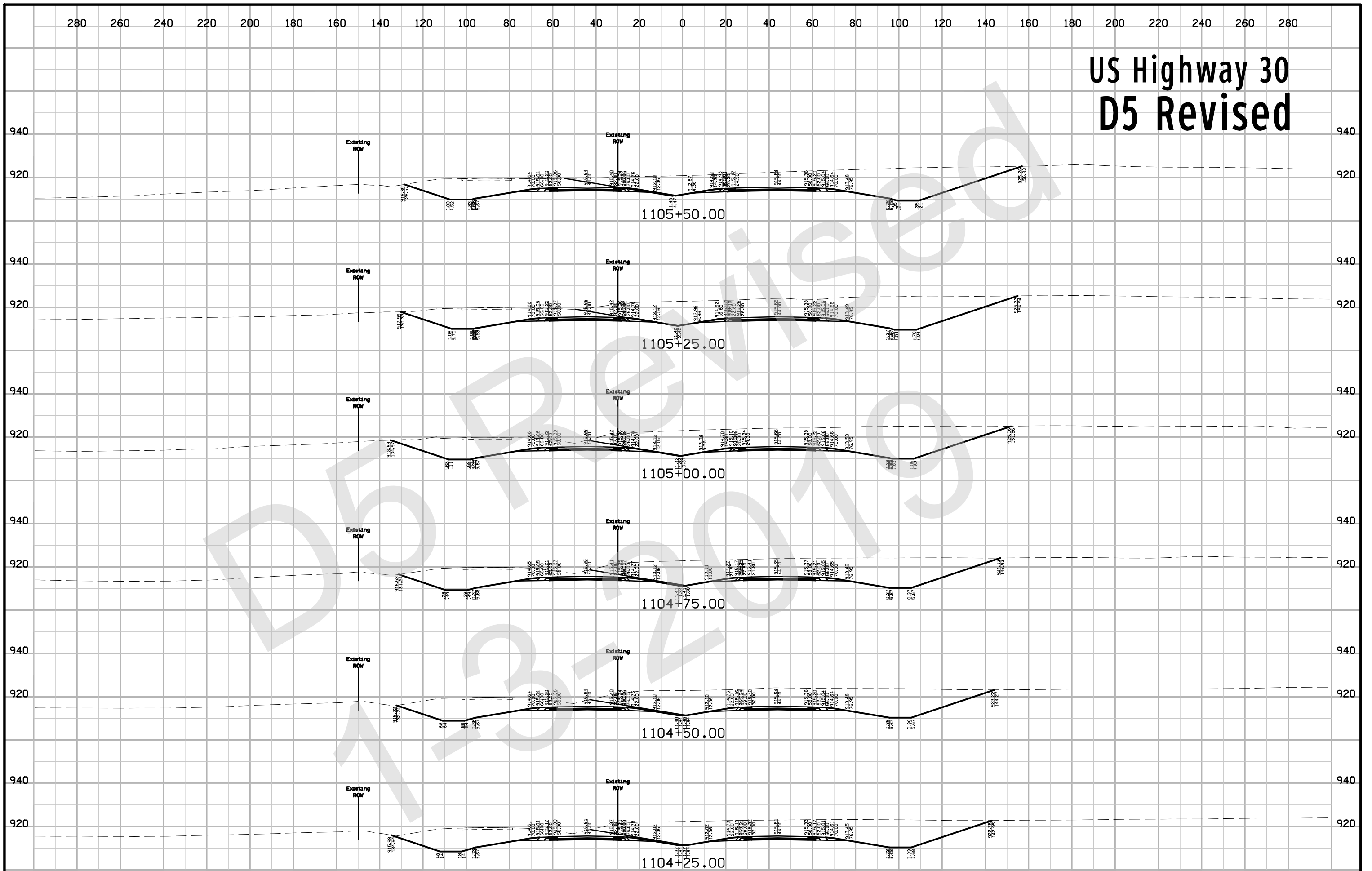
# US Highway 30 D5 Revised



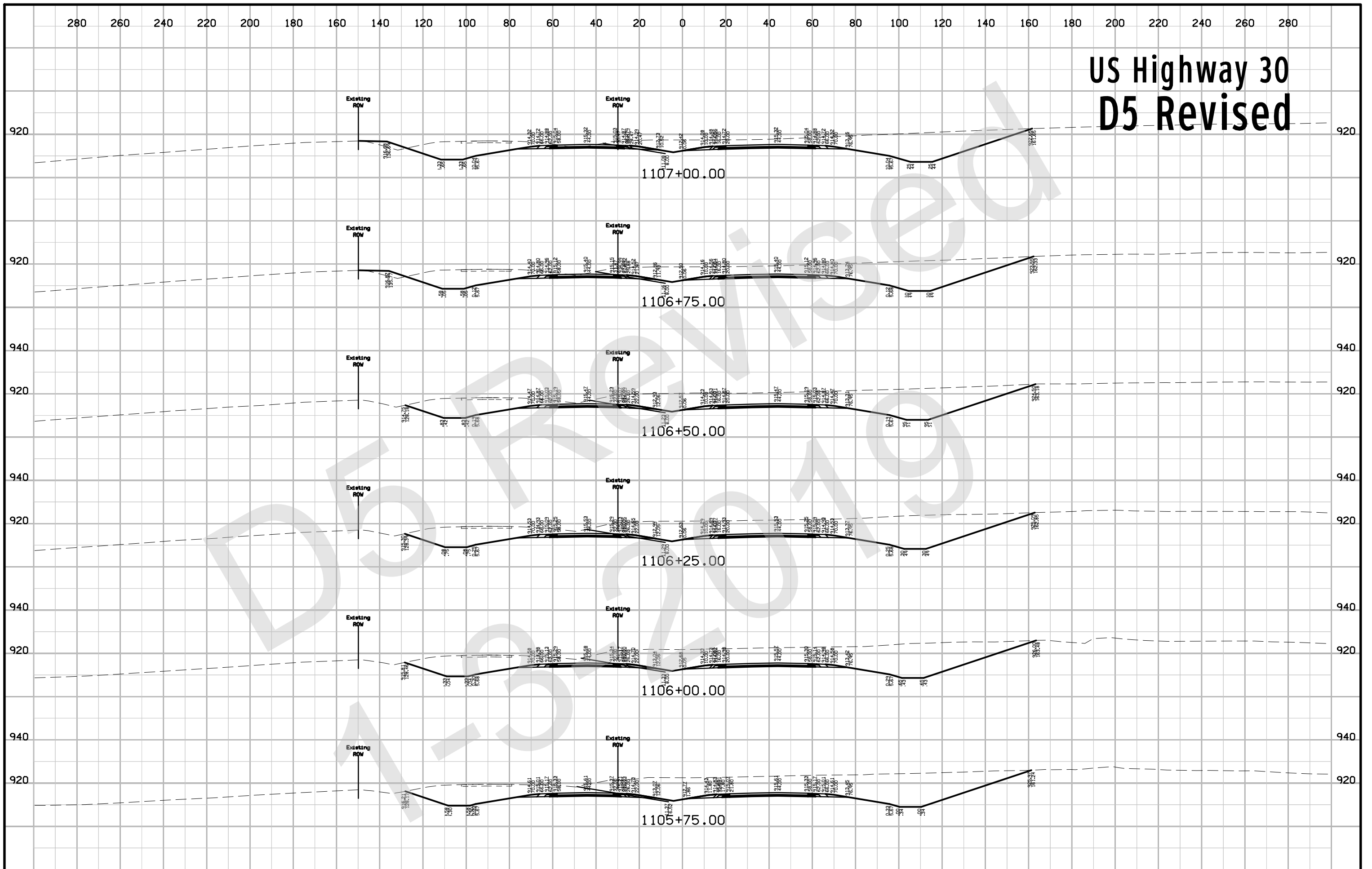
# US Highway 30 D5 Revised



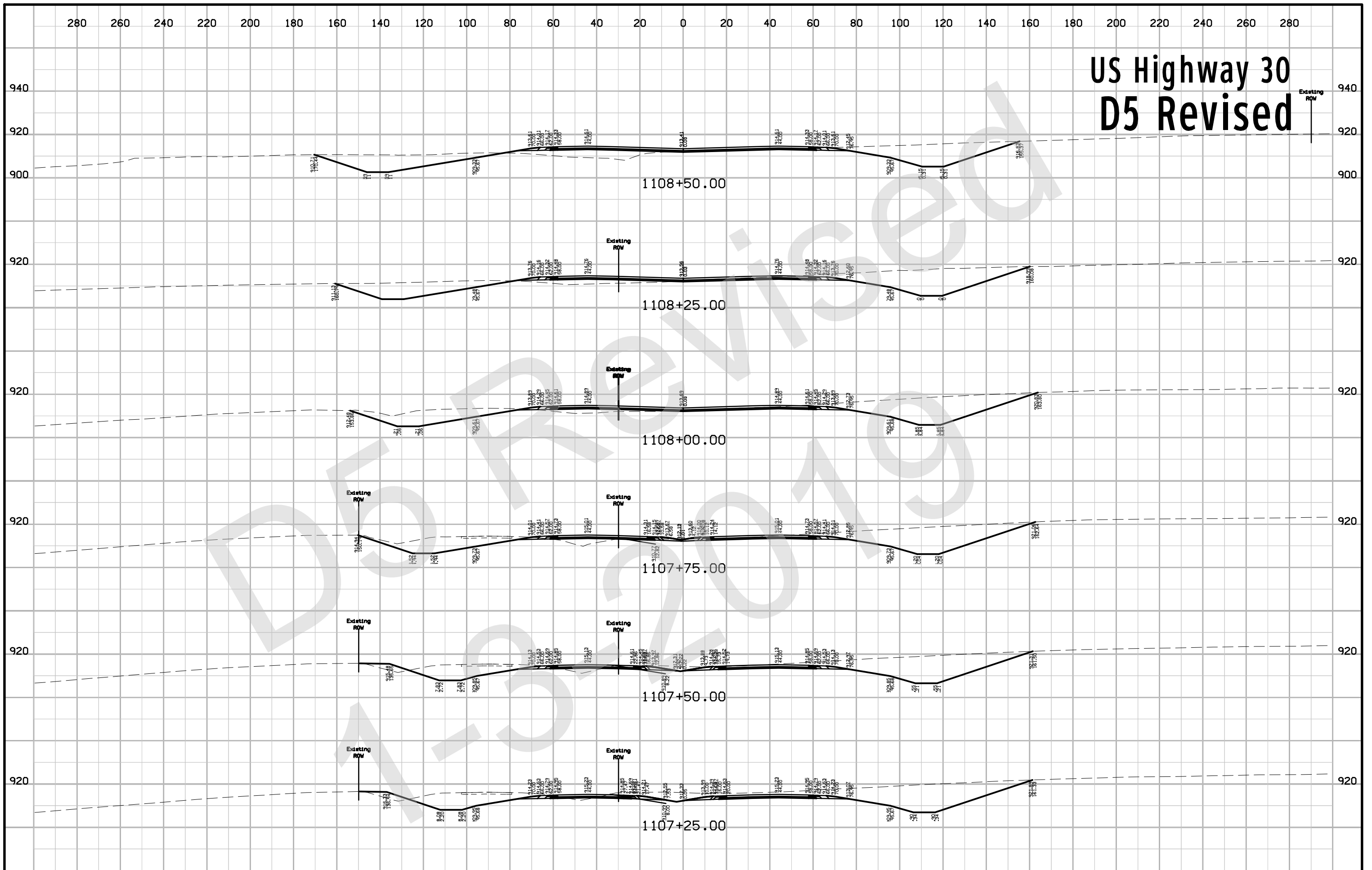
# US Highway 30 D5 Revised



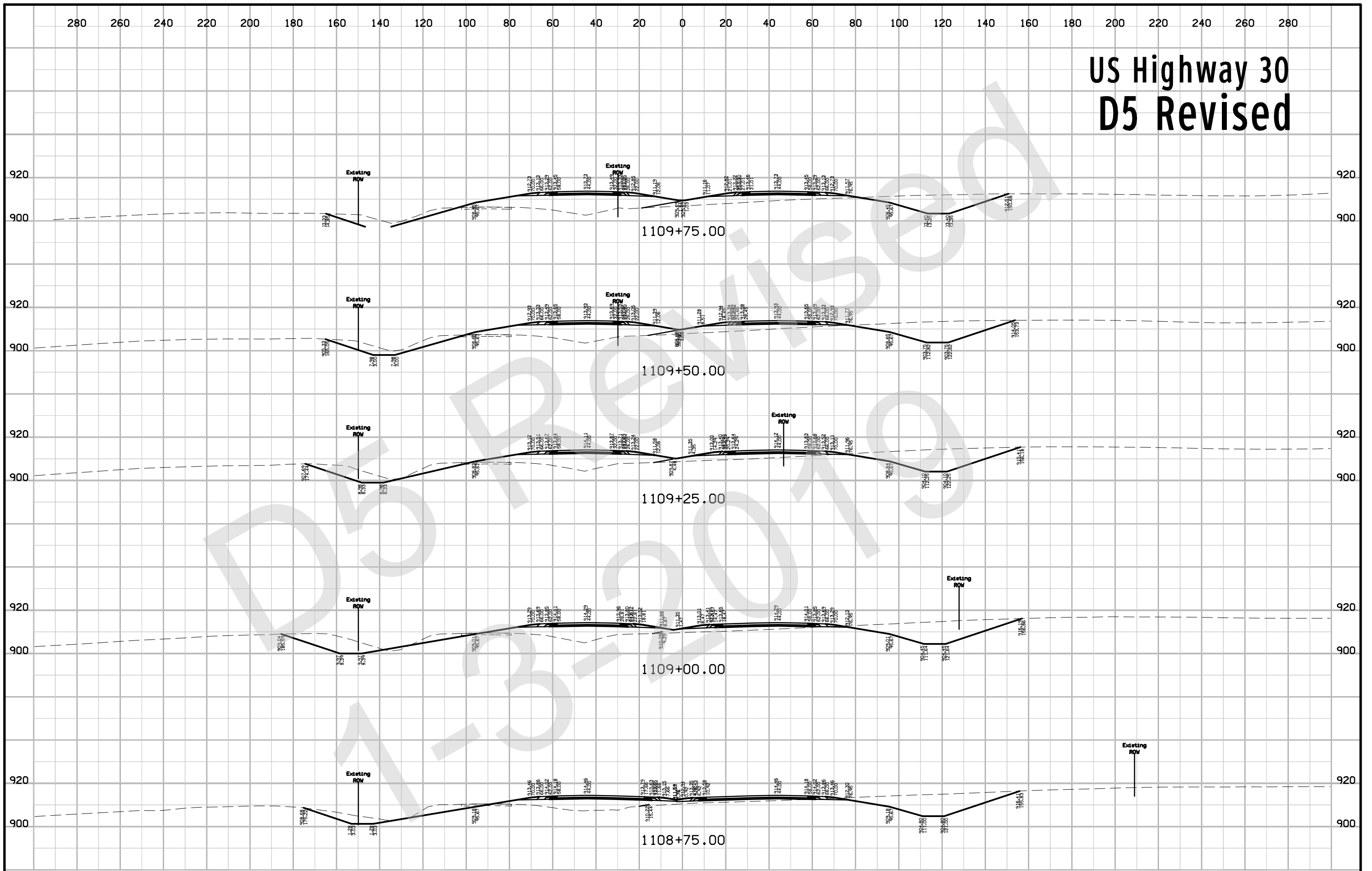
# US Highway 30 D5 Revised



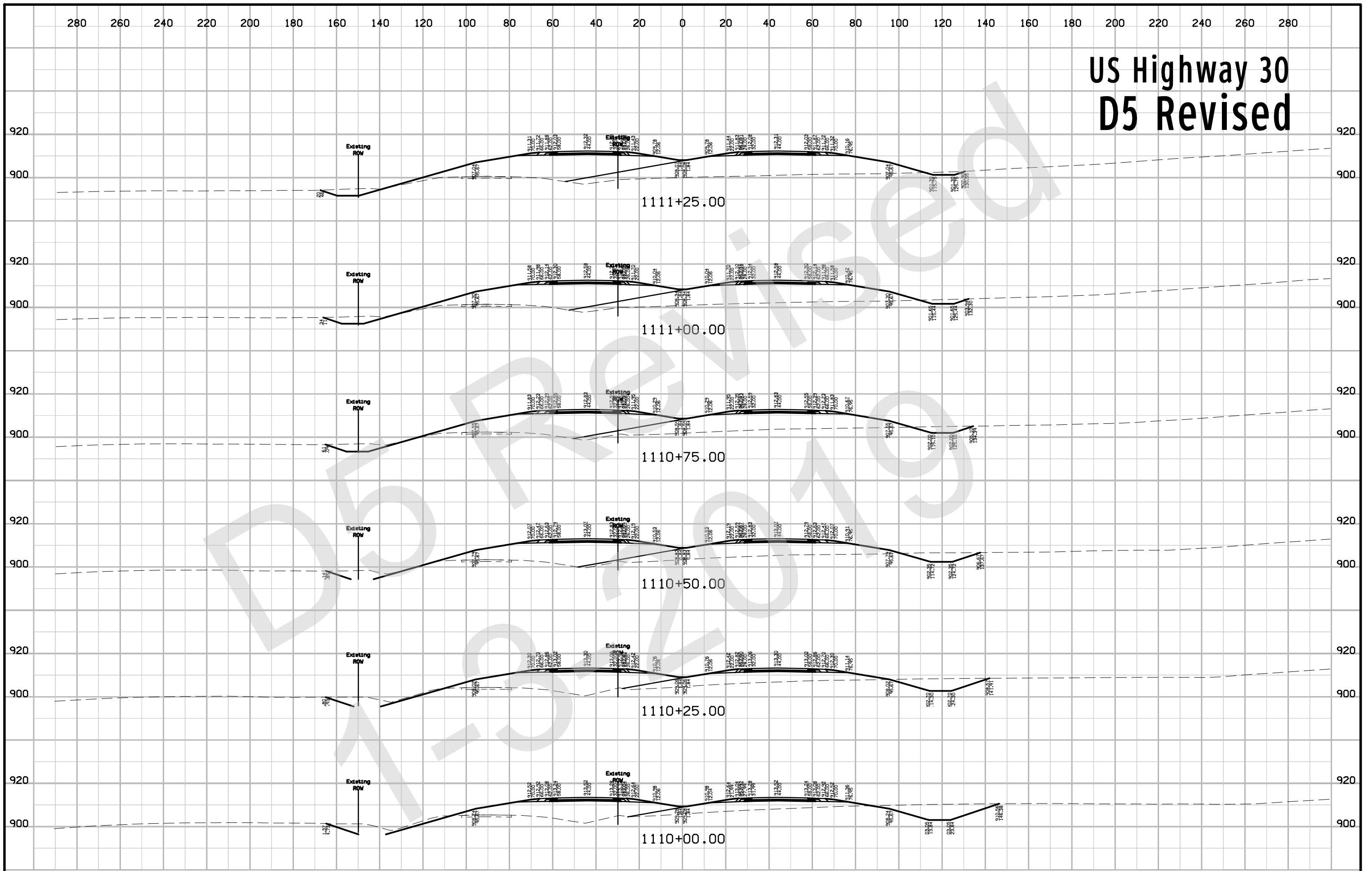
# US Highway 30 D5 Revised



# US Highway 30 D5 Revised

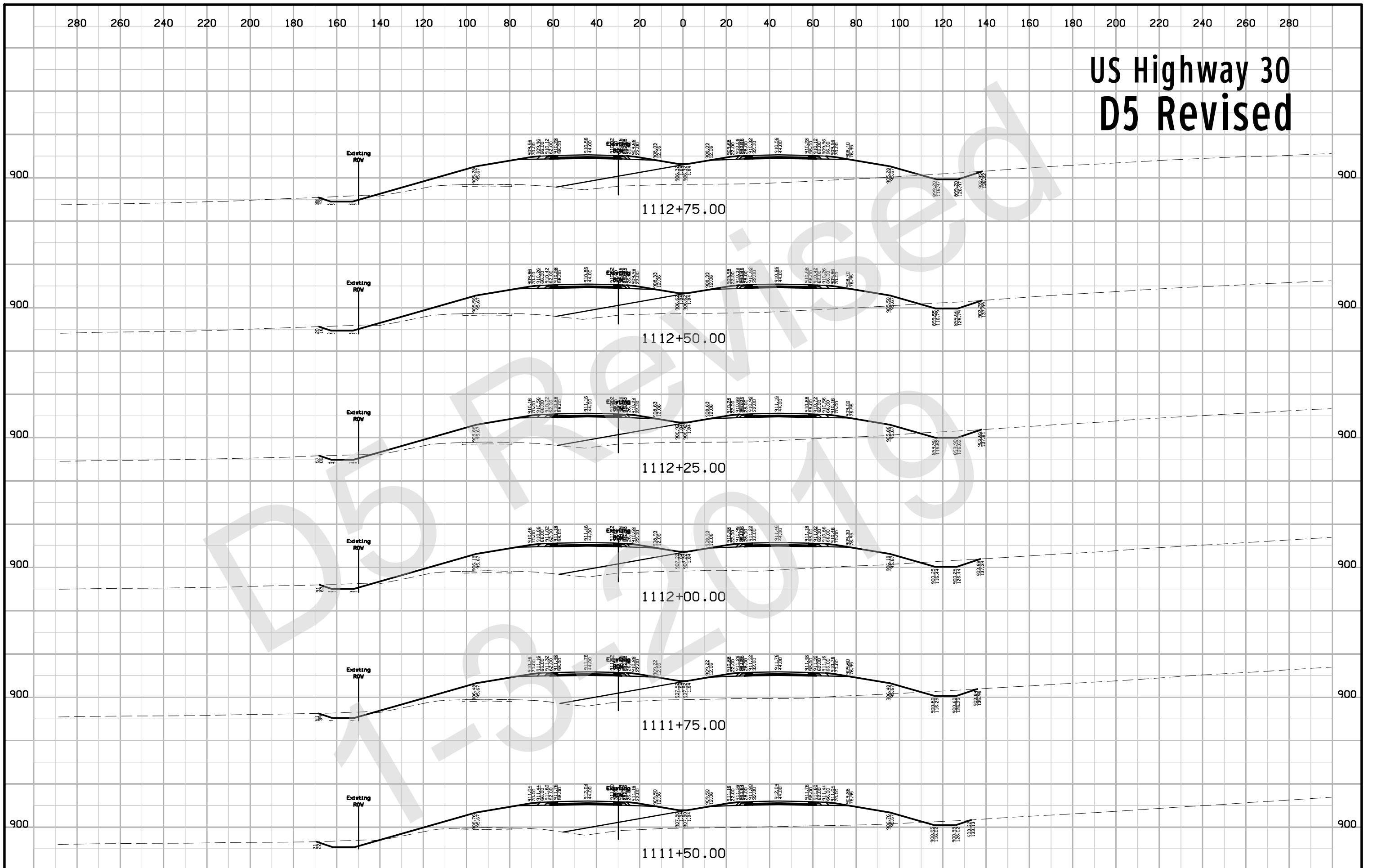


# US Highway 30 D5 Revised

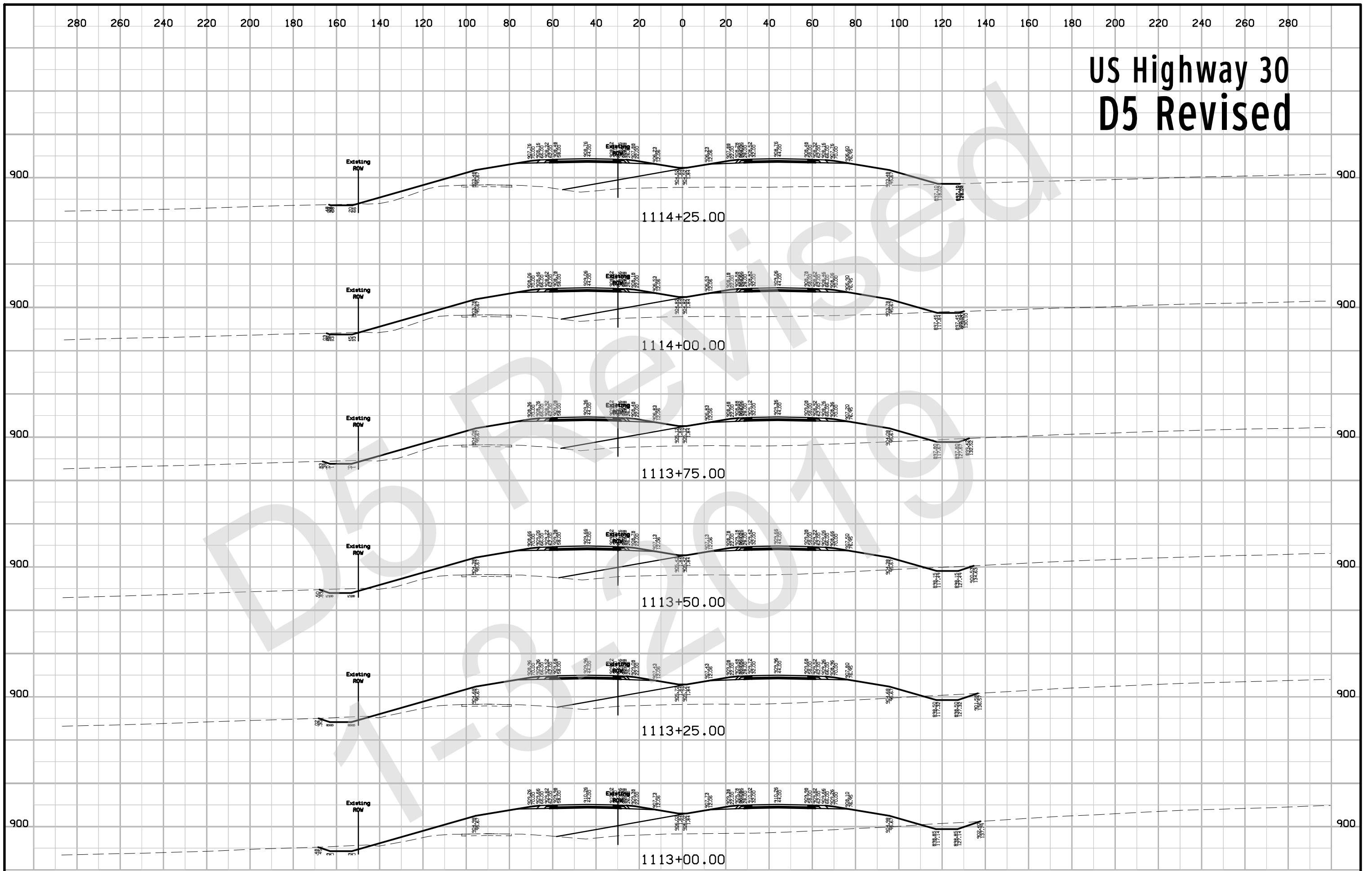




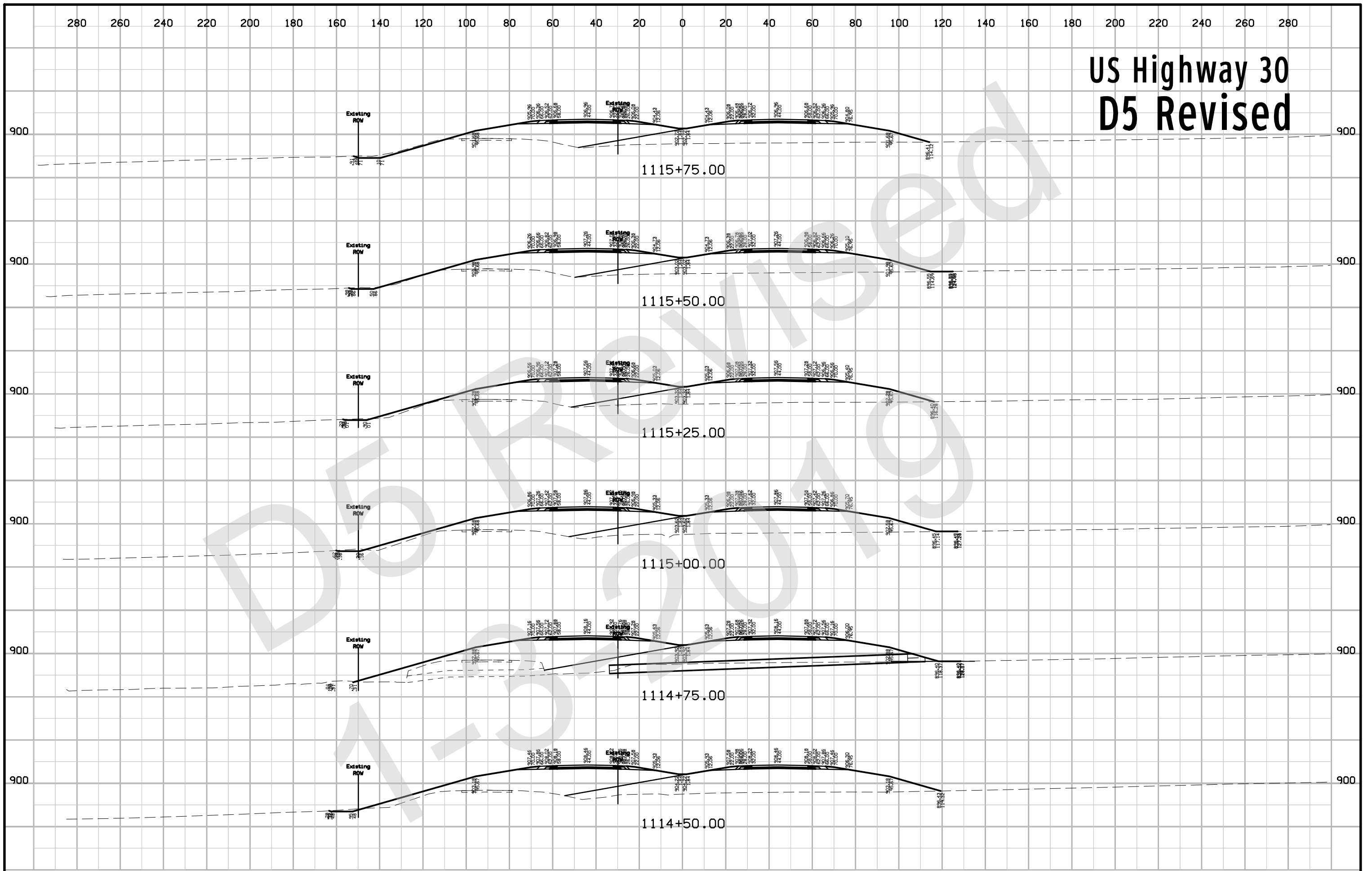
# US Highway 30 D5 Revised



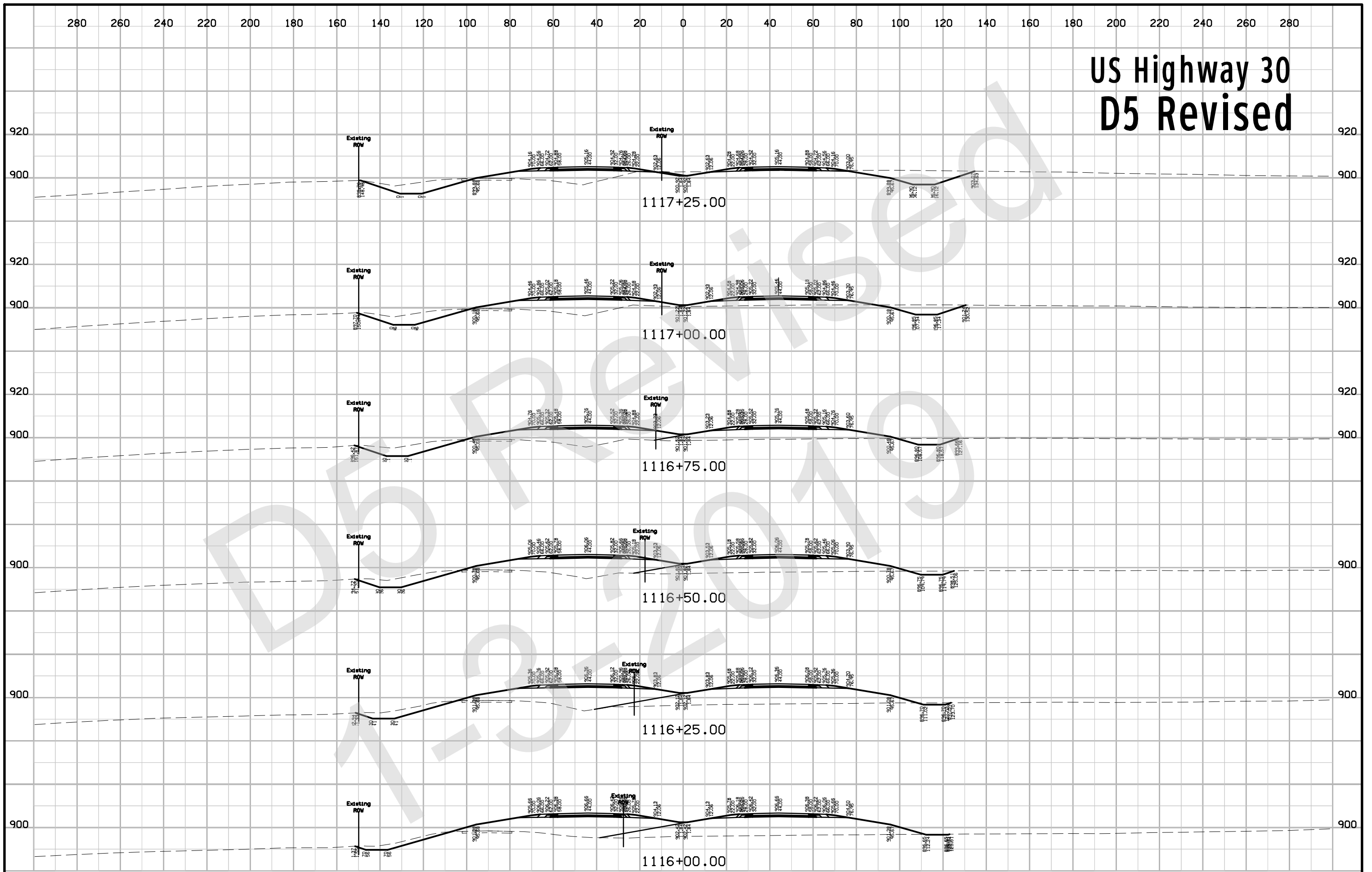
# US Highway 30 D5 Revised



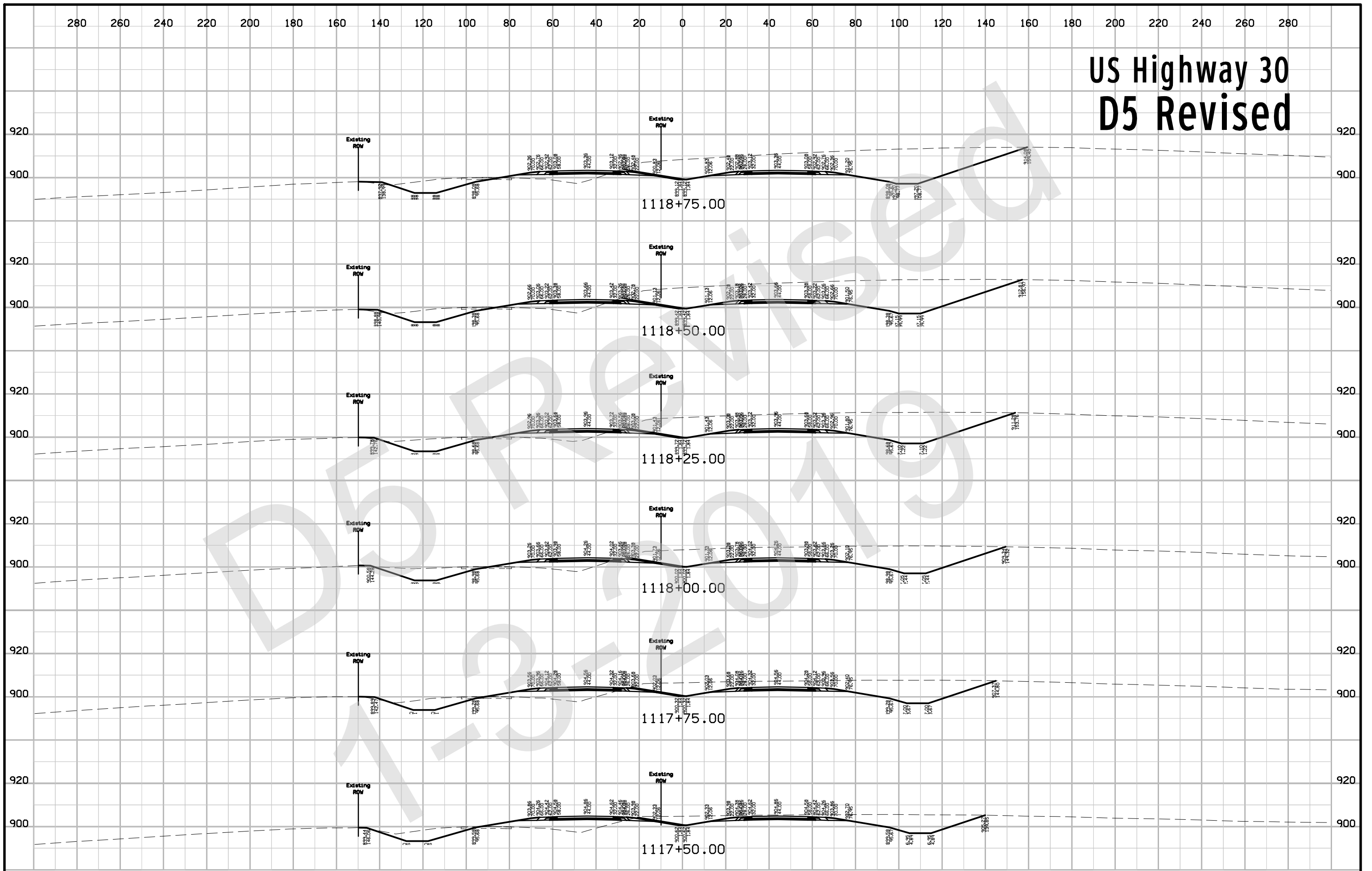
# US Highway 30 D5 Revised



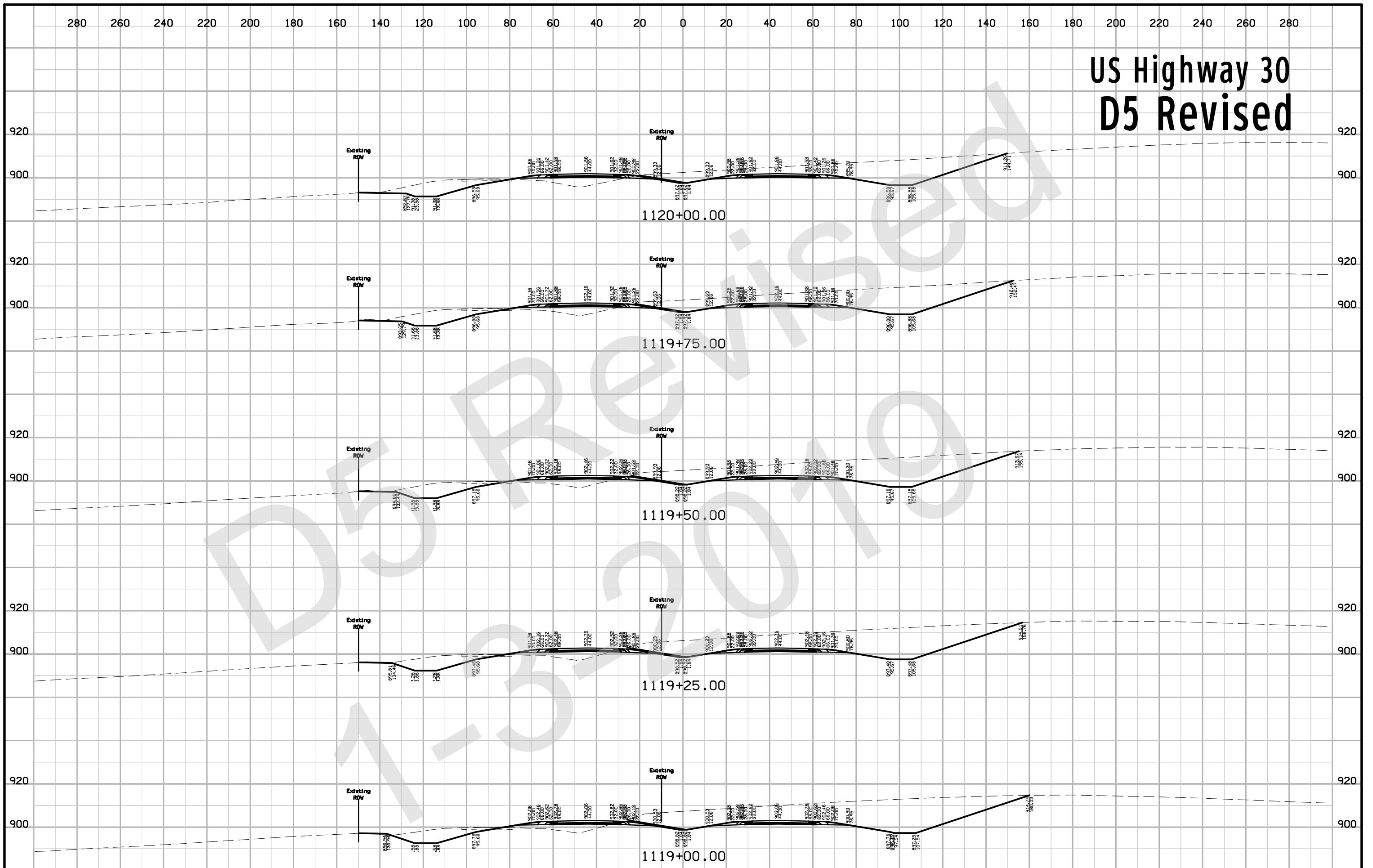
# US Highway 30 D5 Revised



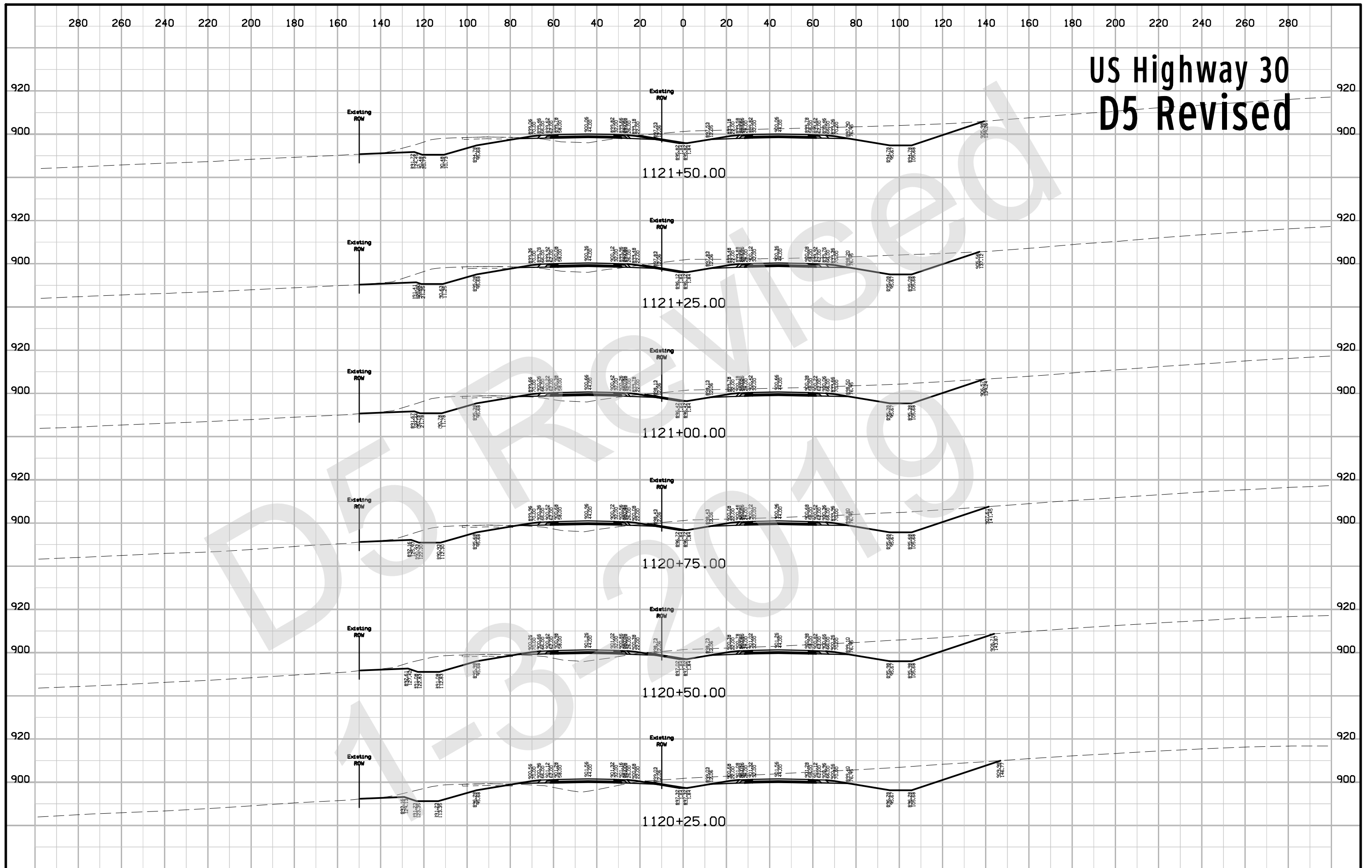
# US Highway 30 D5 Revised



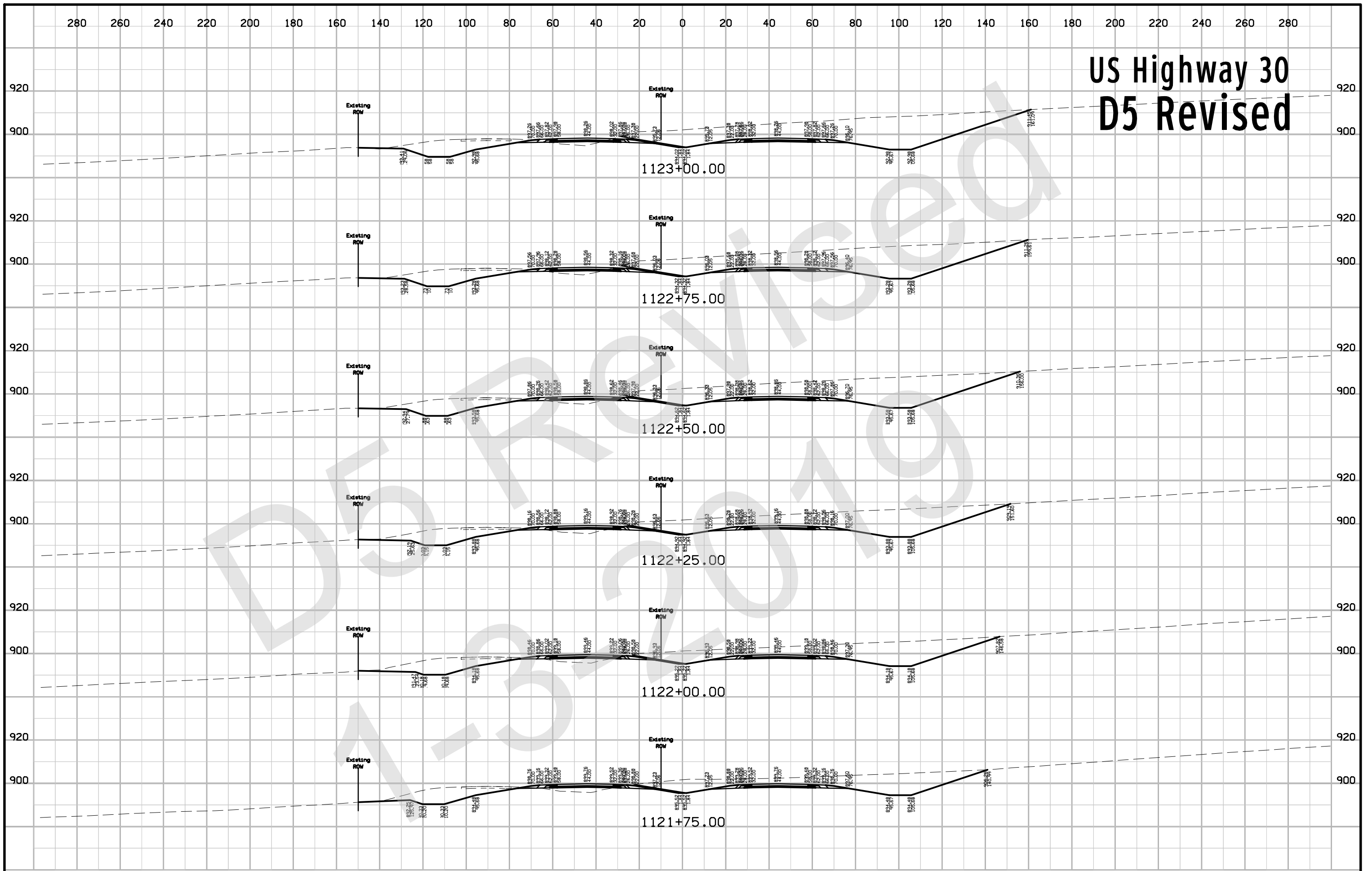
# US Highway 30 D5 Revised



# US Highway 30 D5 Revised

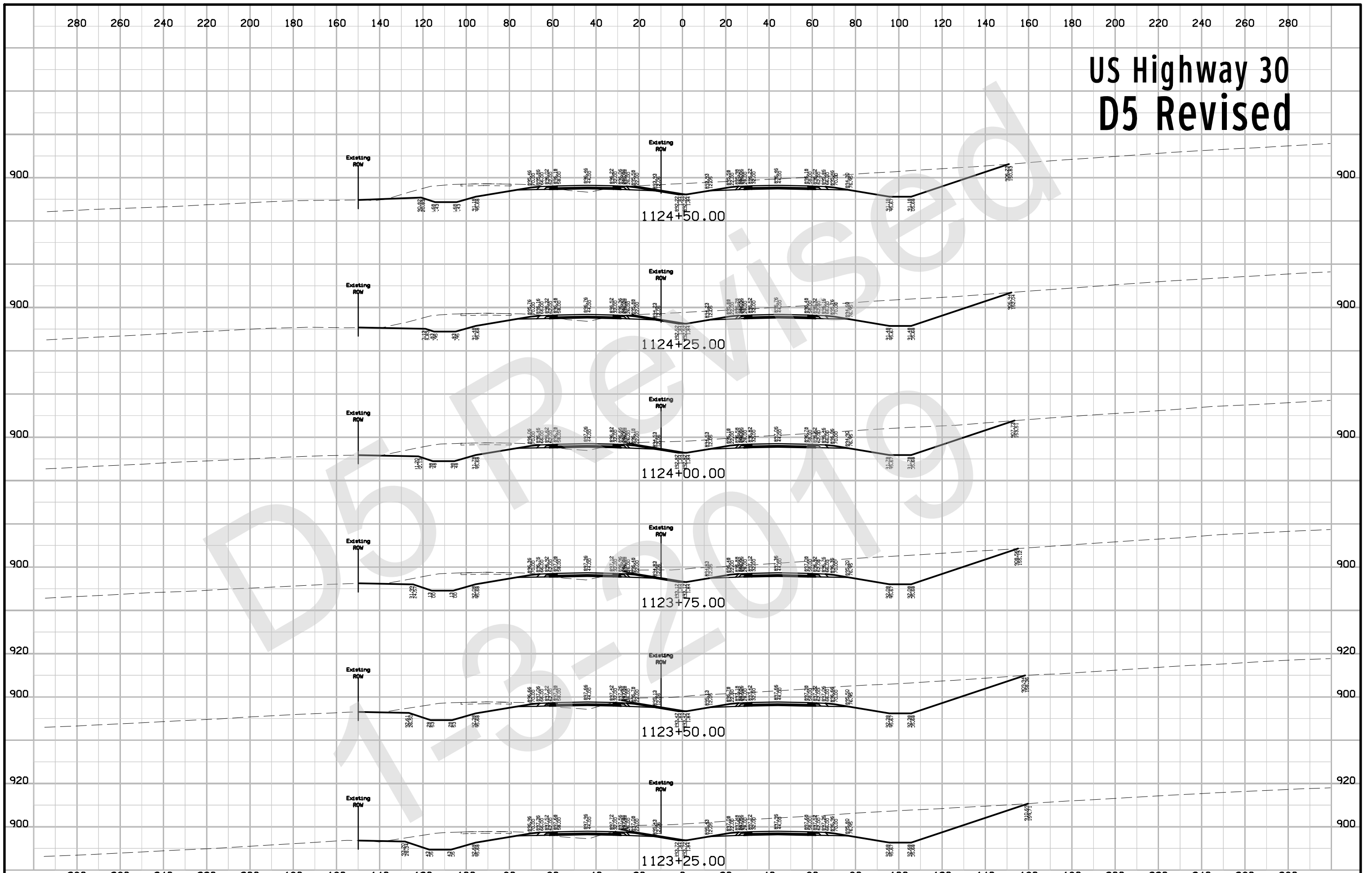


# US Highway 30 D5 Revised

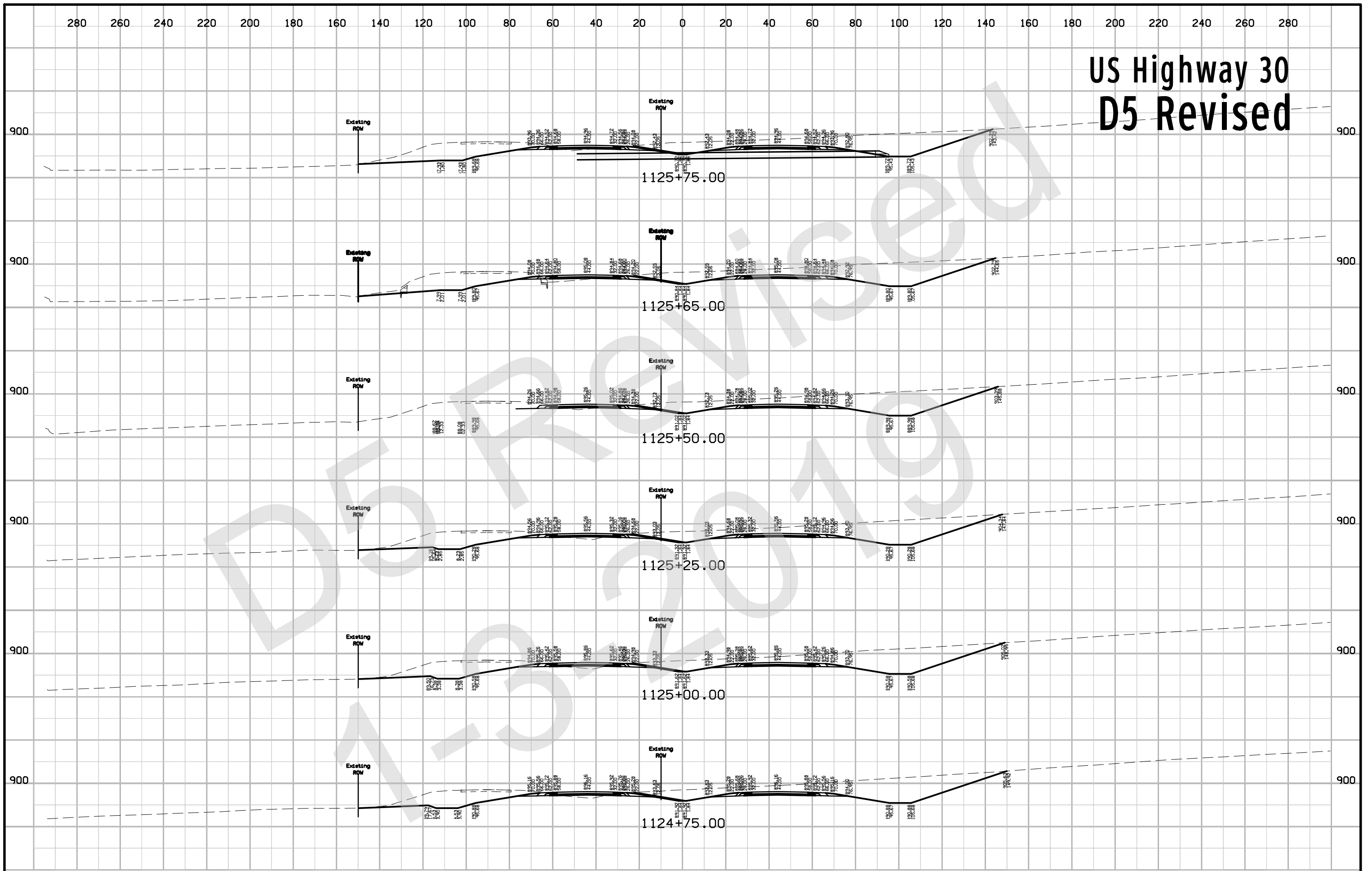




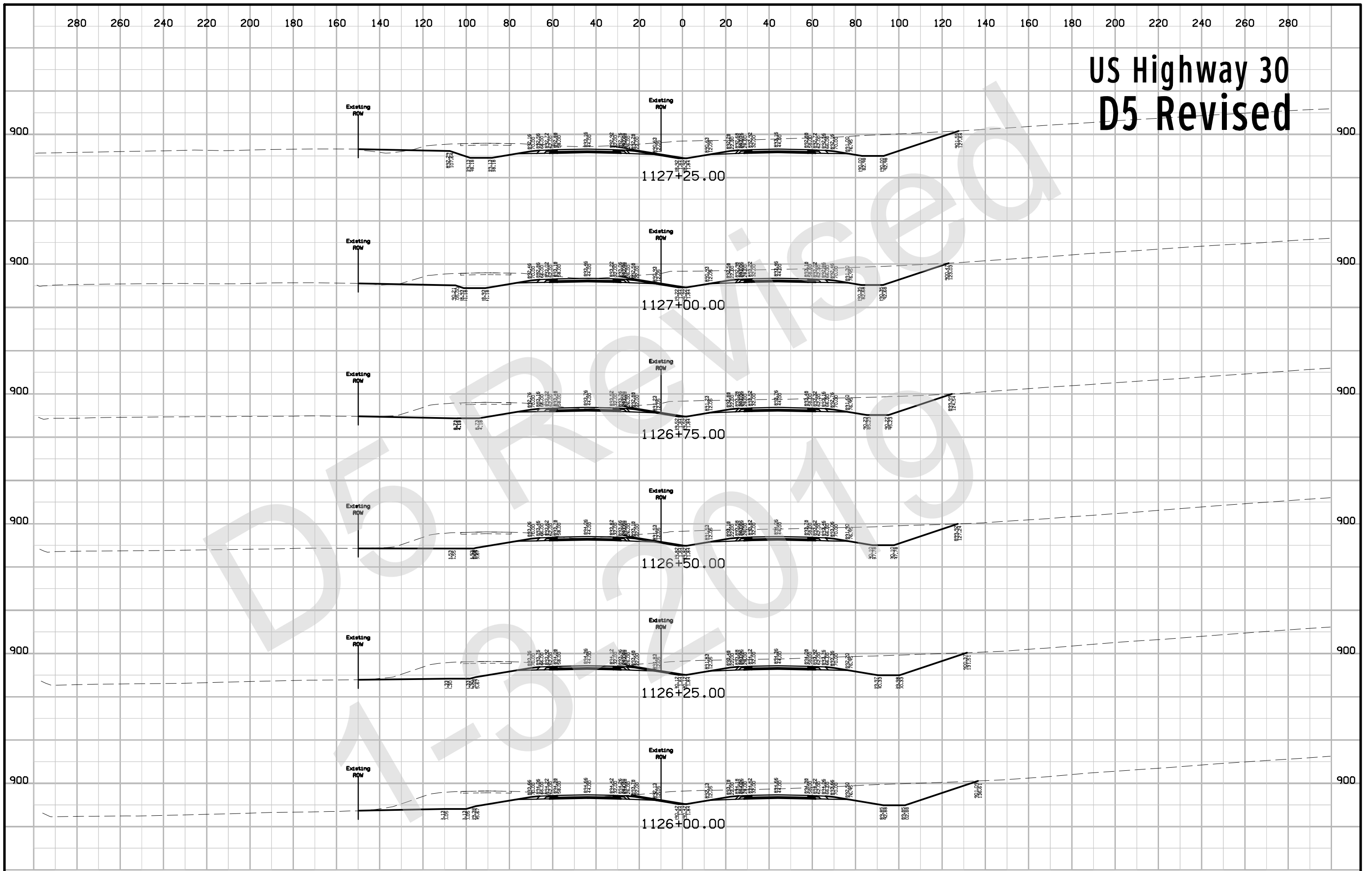
# US Highway 30 D5 Revised



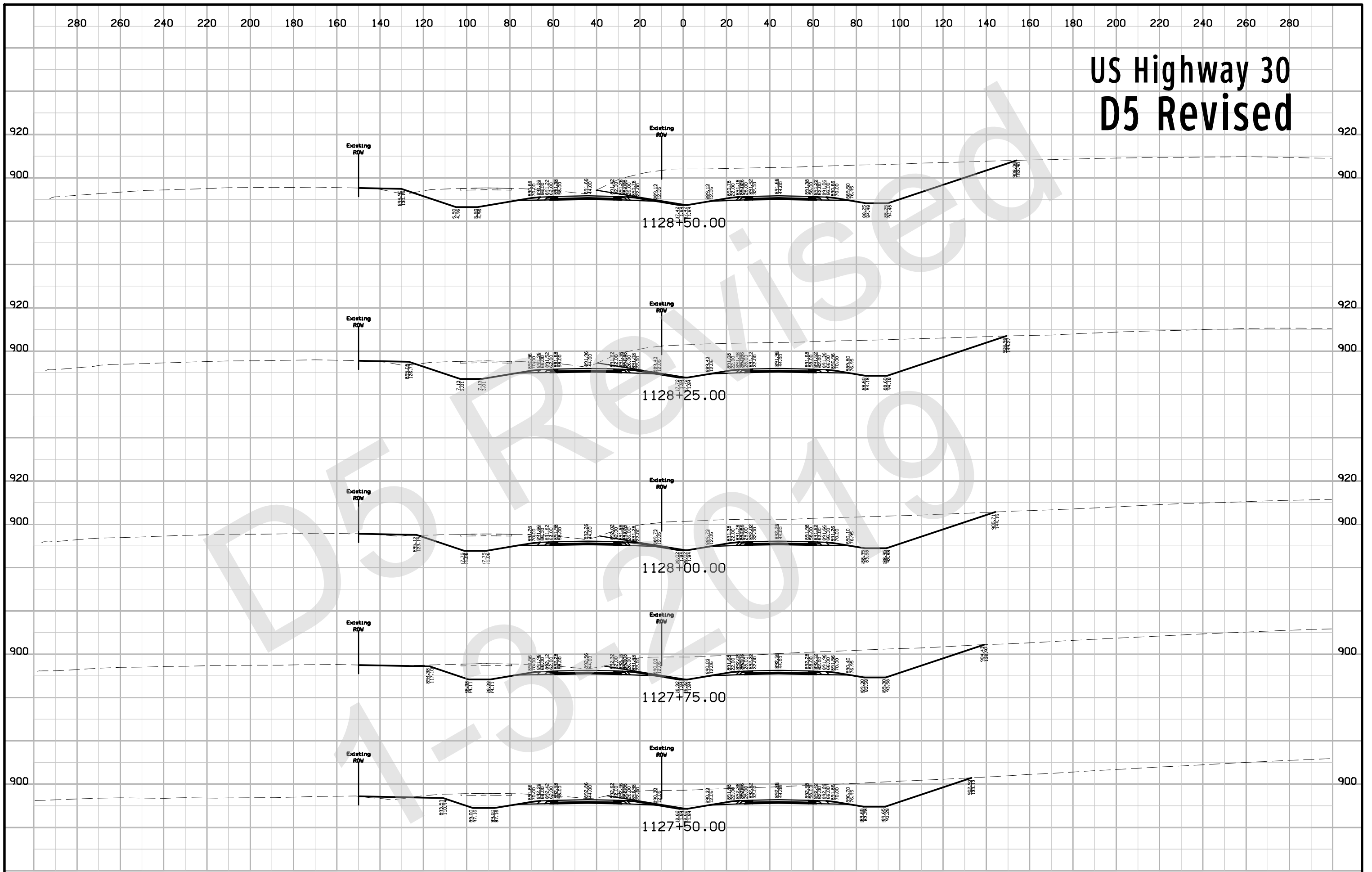
# US Highway 30 D5 Revised



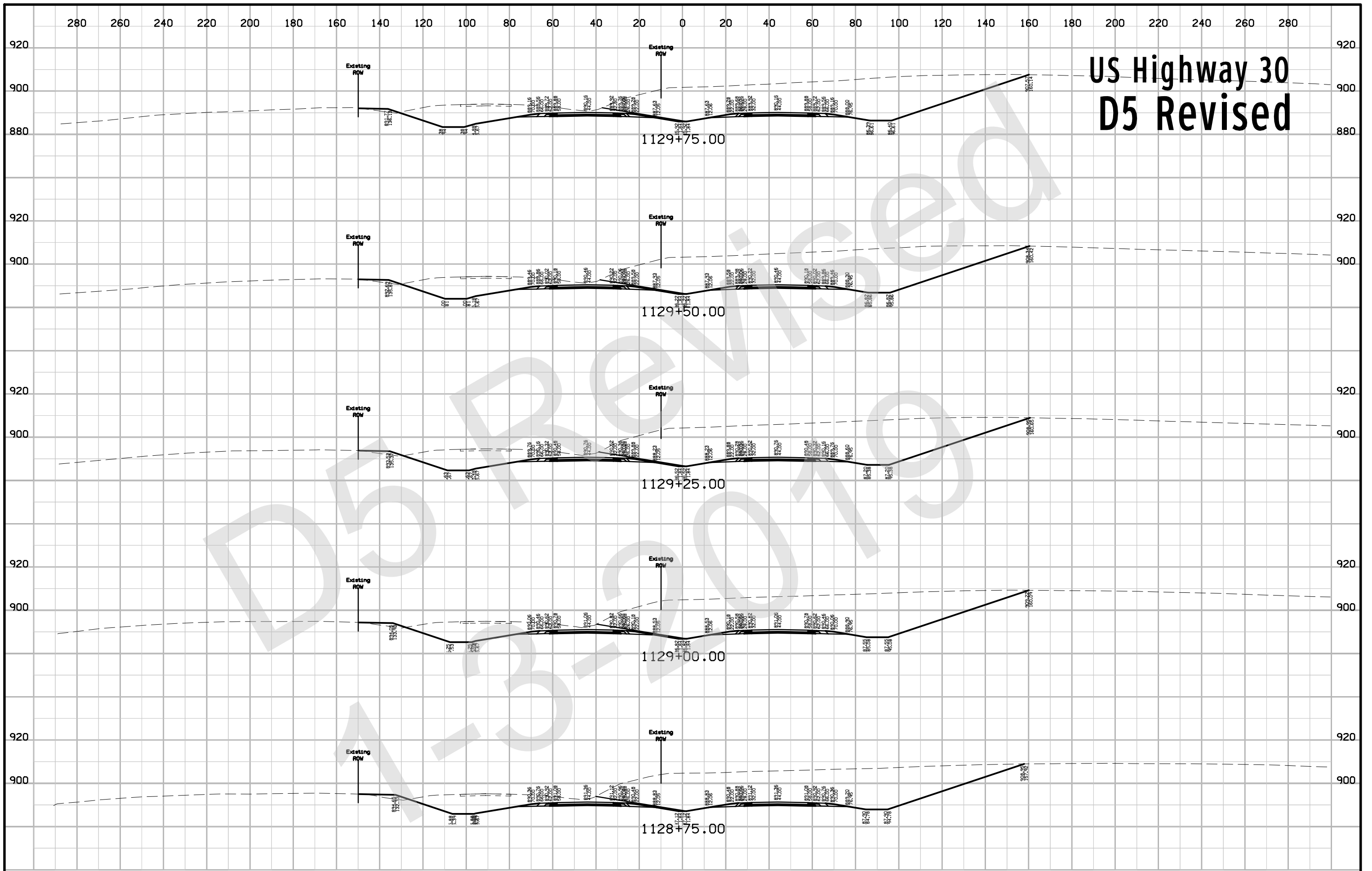
# US Highway 30 D5 Revised



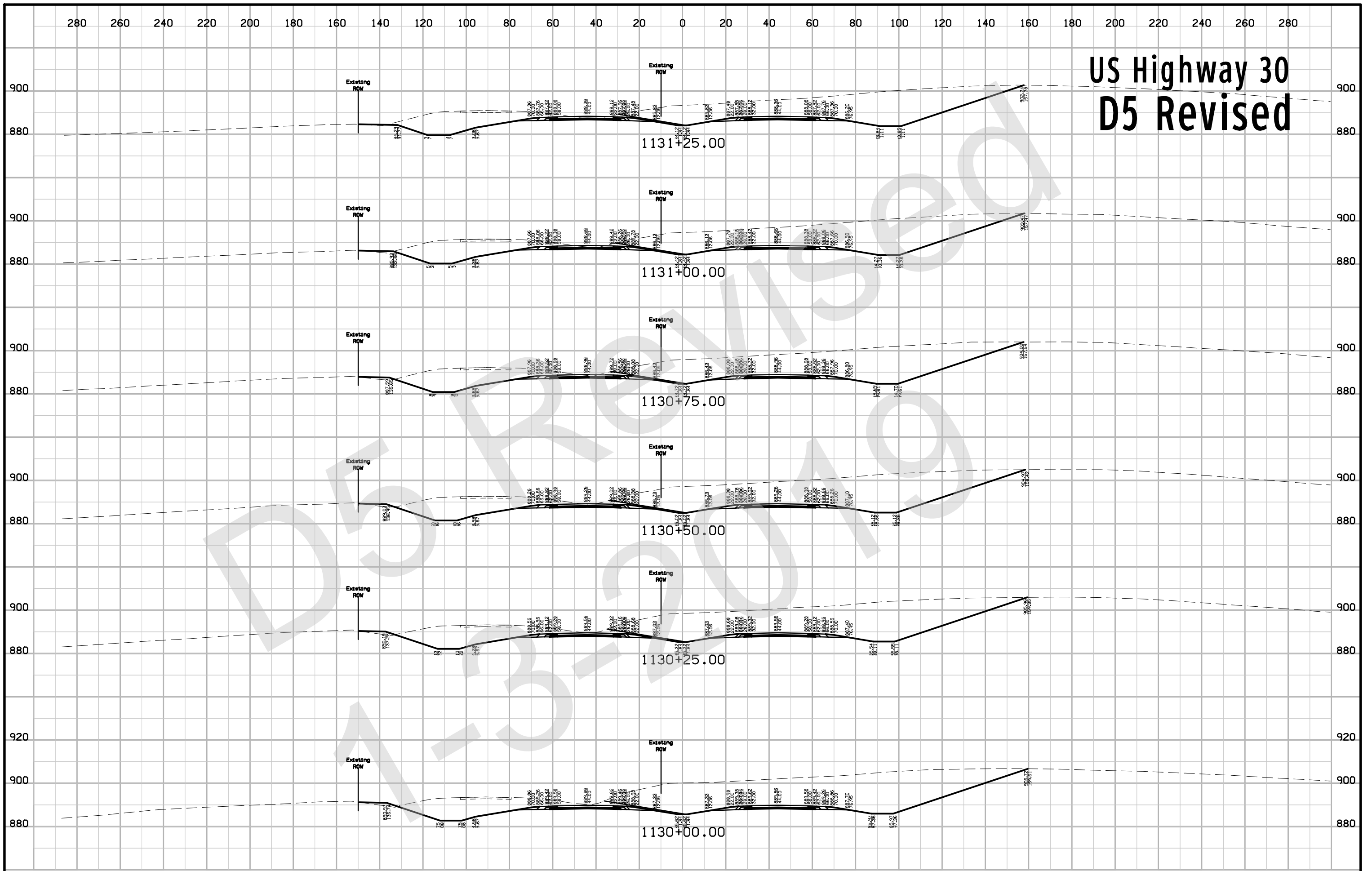
# US Highway 30 D5 Revised



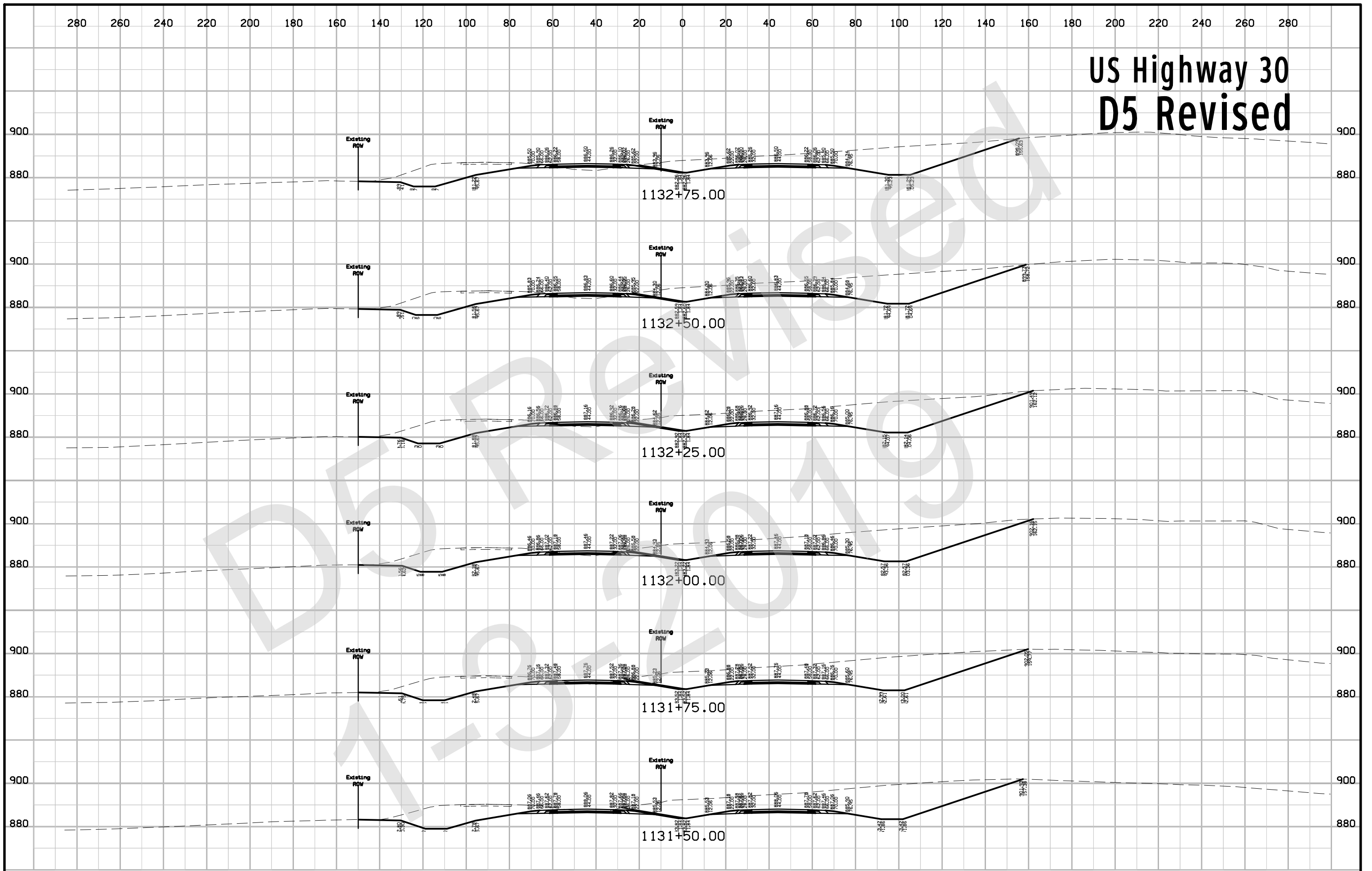
# US Highway 30 D5 Revised



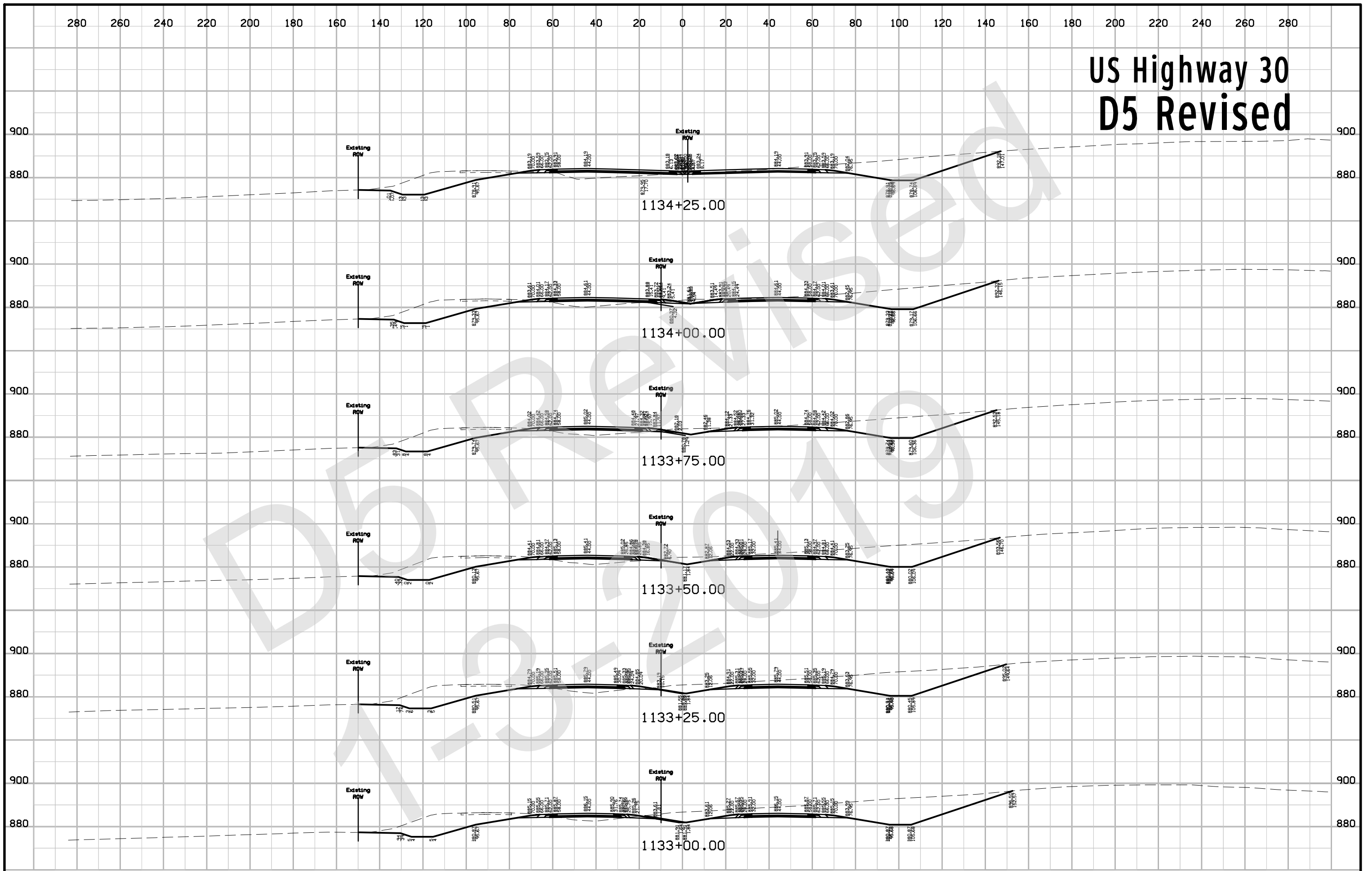
# US Highway 30 D5 Revised



# US Highway 30 D5 Revised

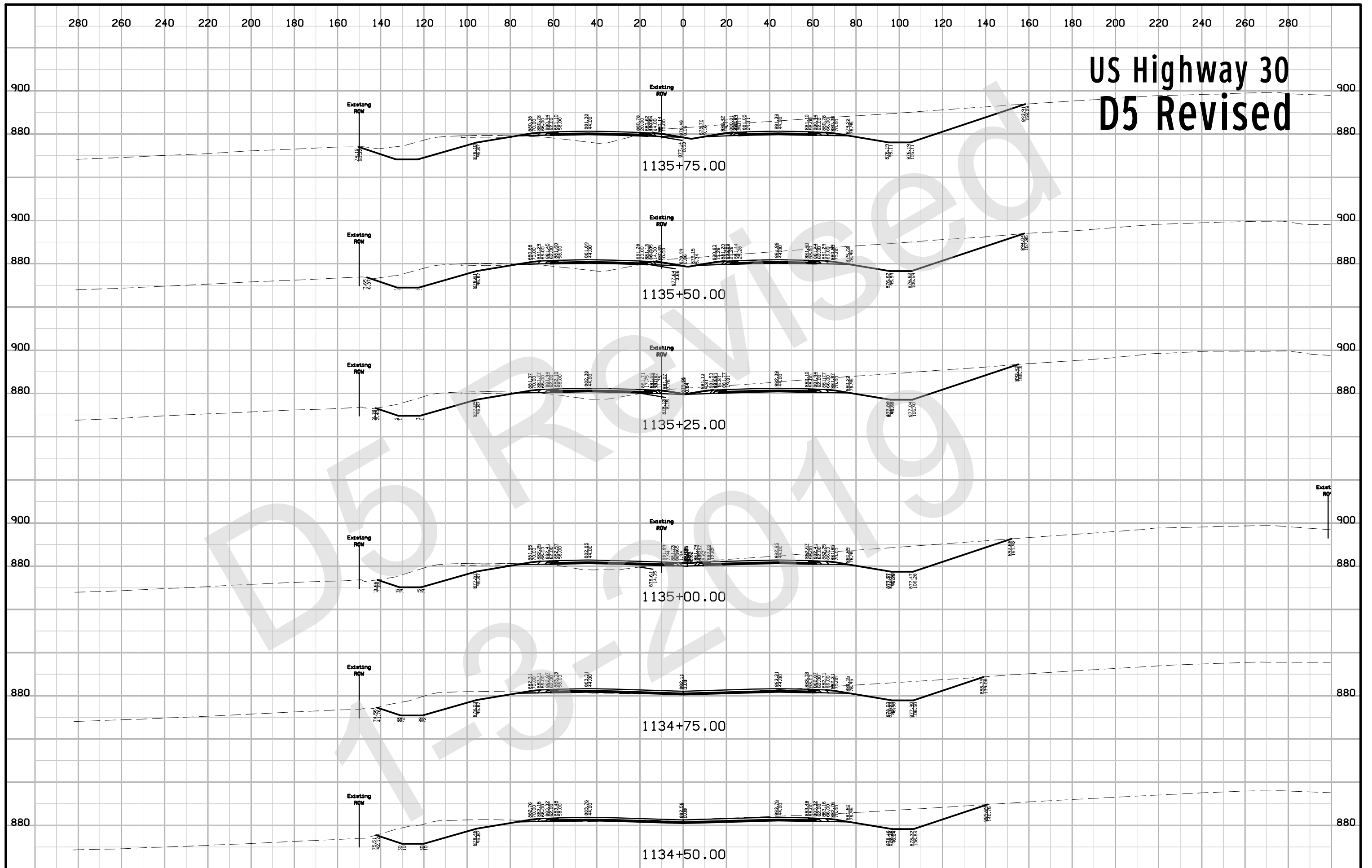


# US Highway 30 D5 Revised

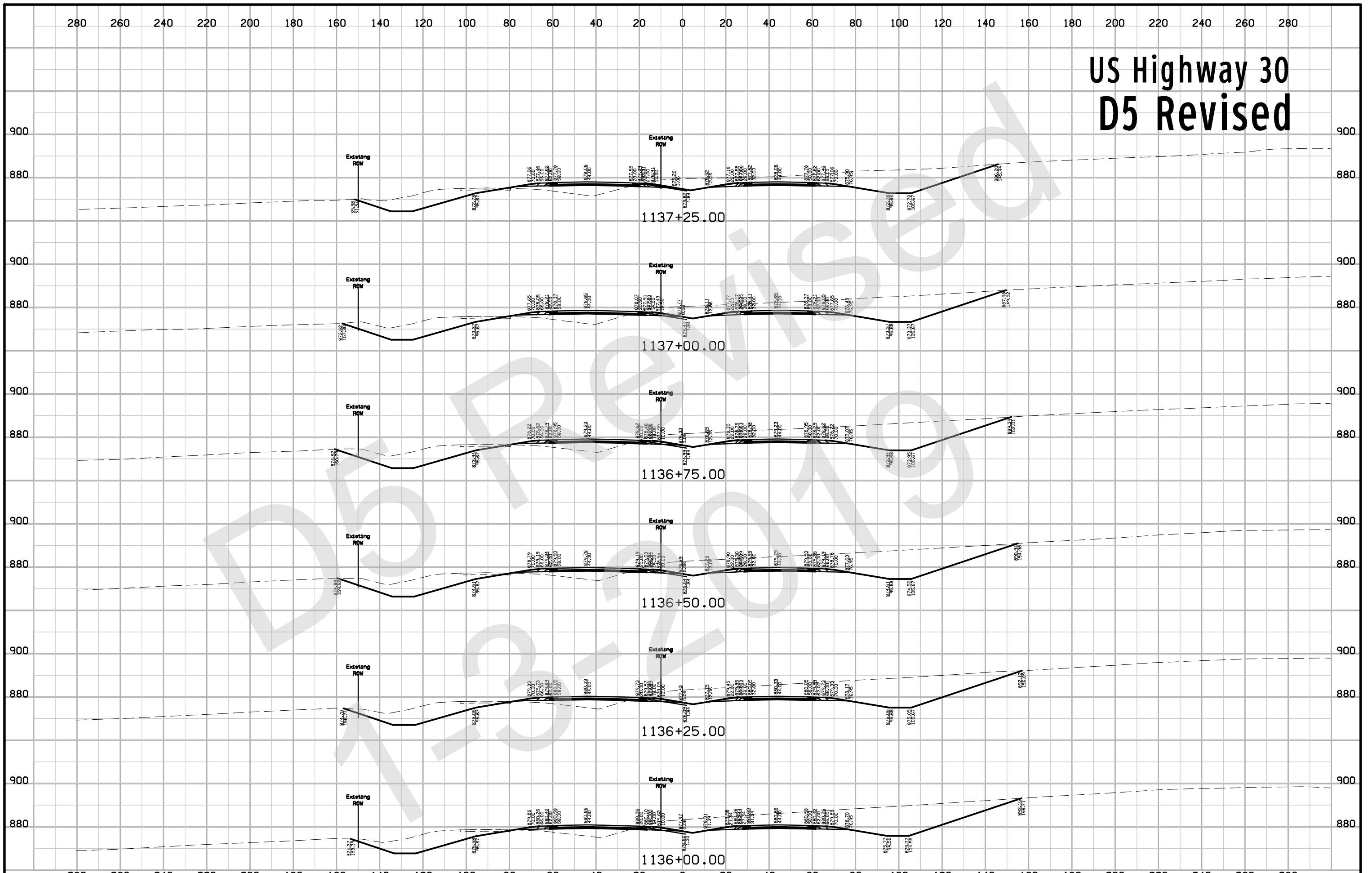




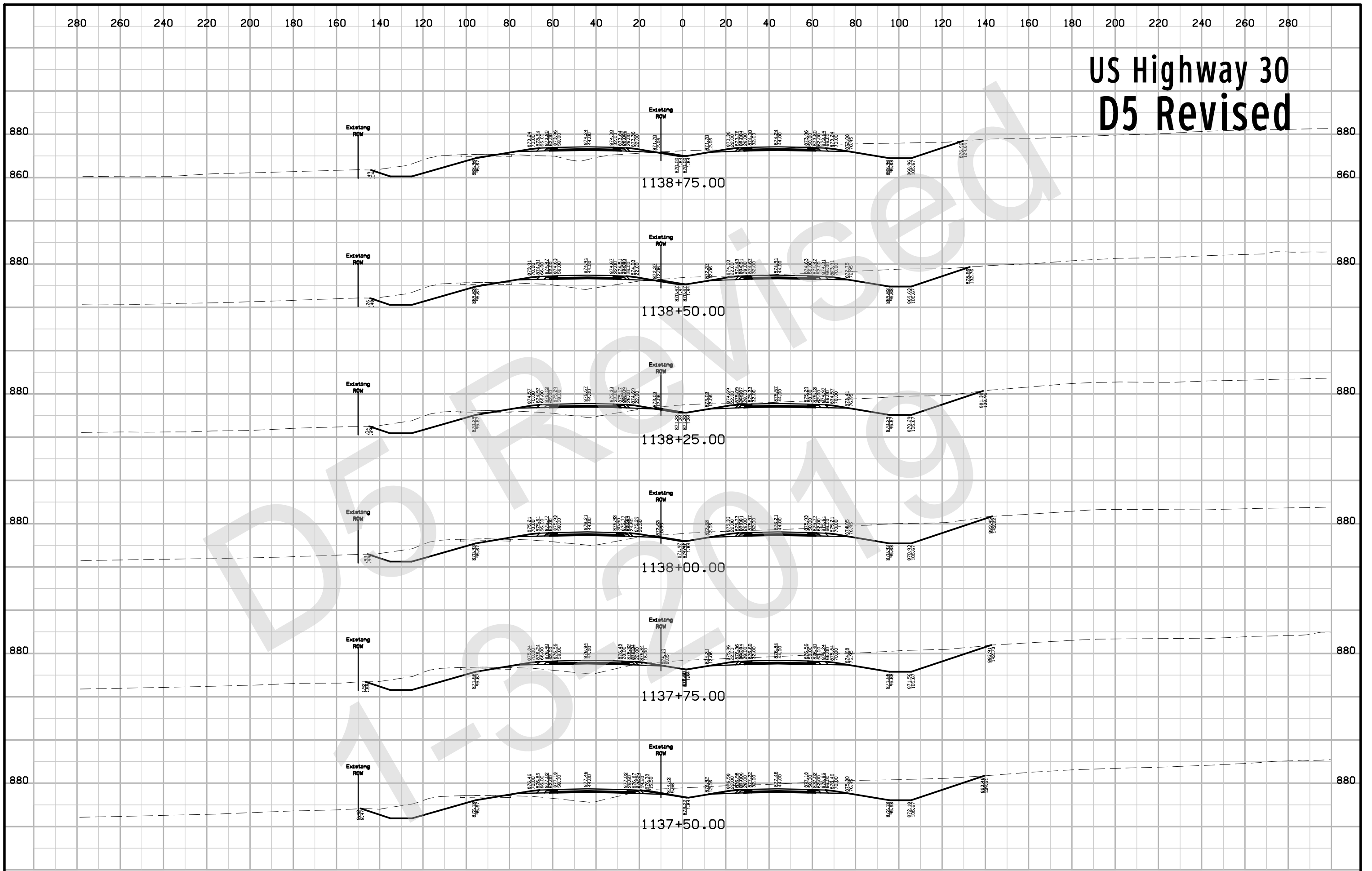
# US Highway 30 D5 Revised



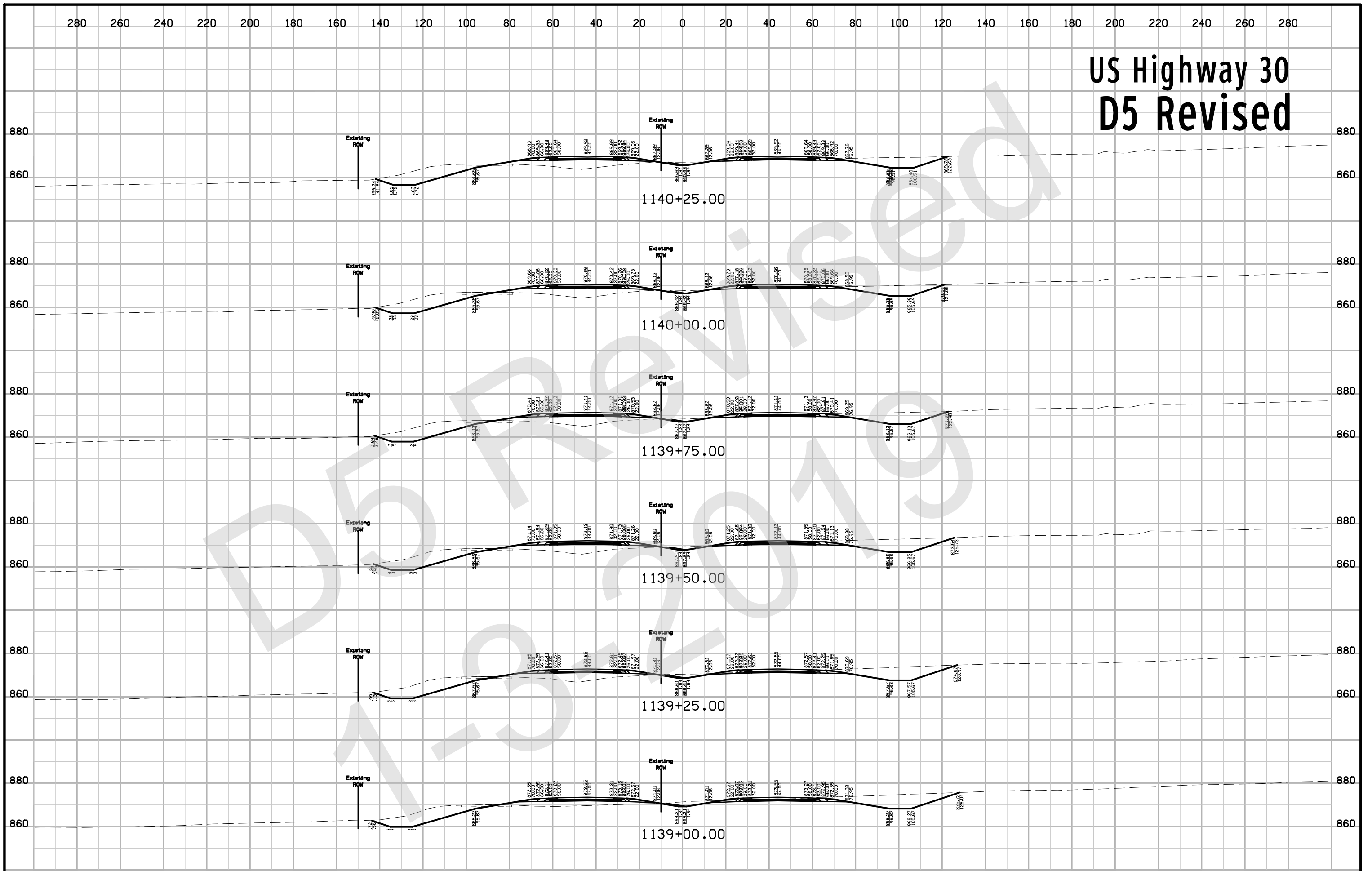
# US Highway 30 D5 Revised



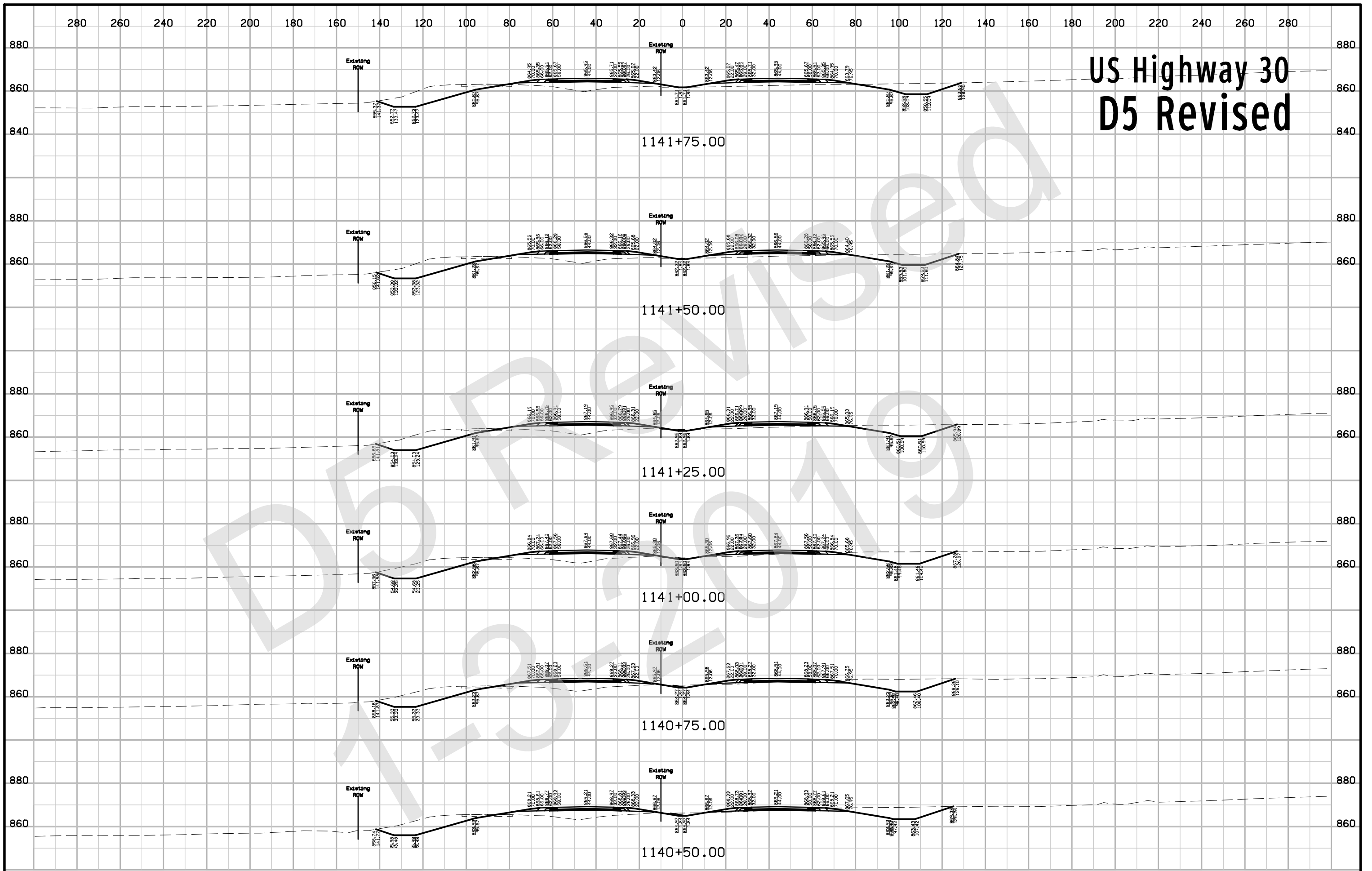
# US Highway 30 D5 Revised



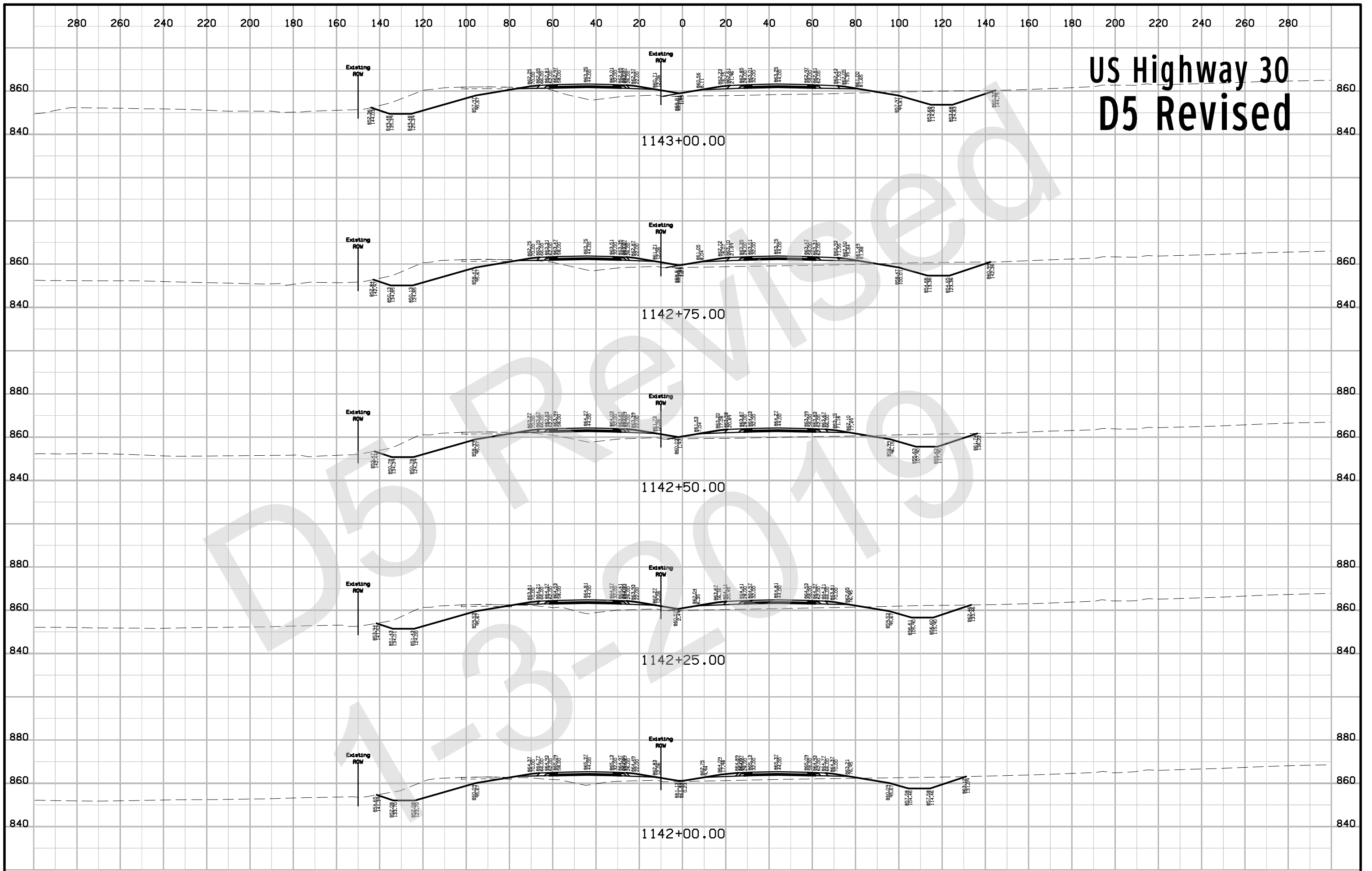
# US Highway 30 D5 Revised



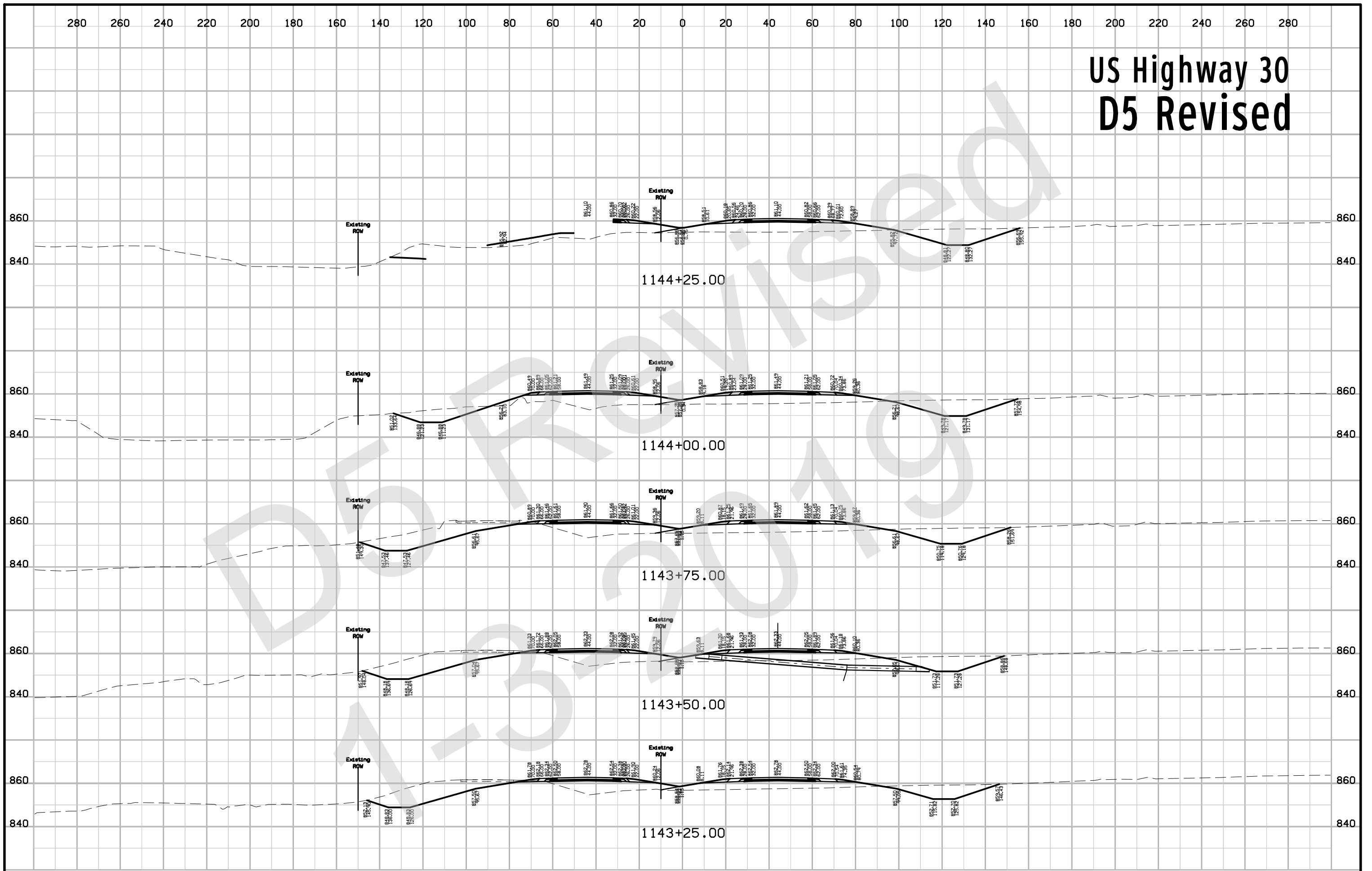
# US Highway 30 D5 Revised



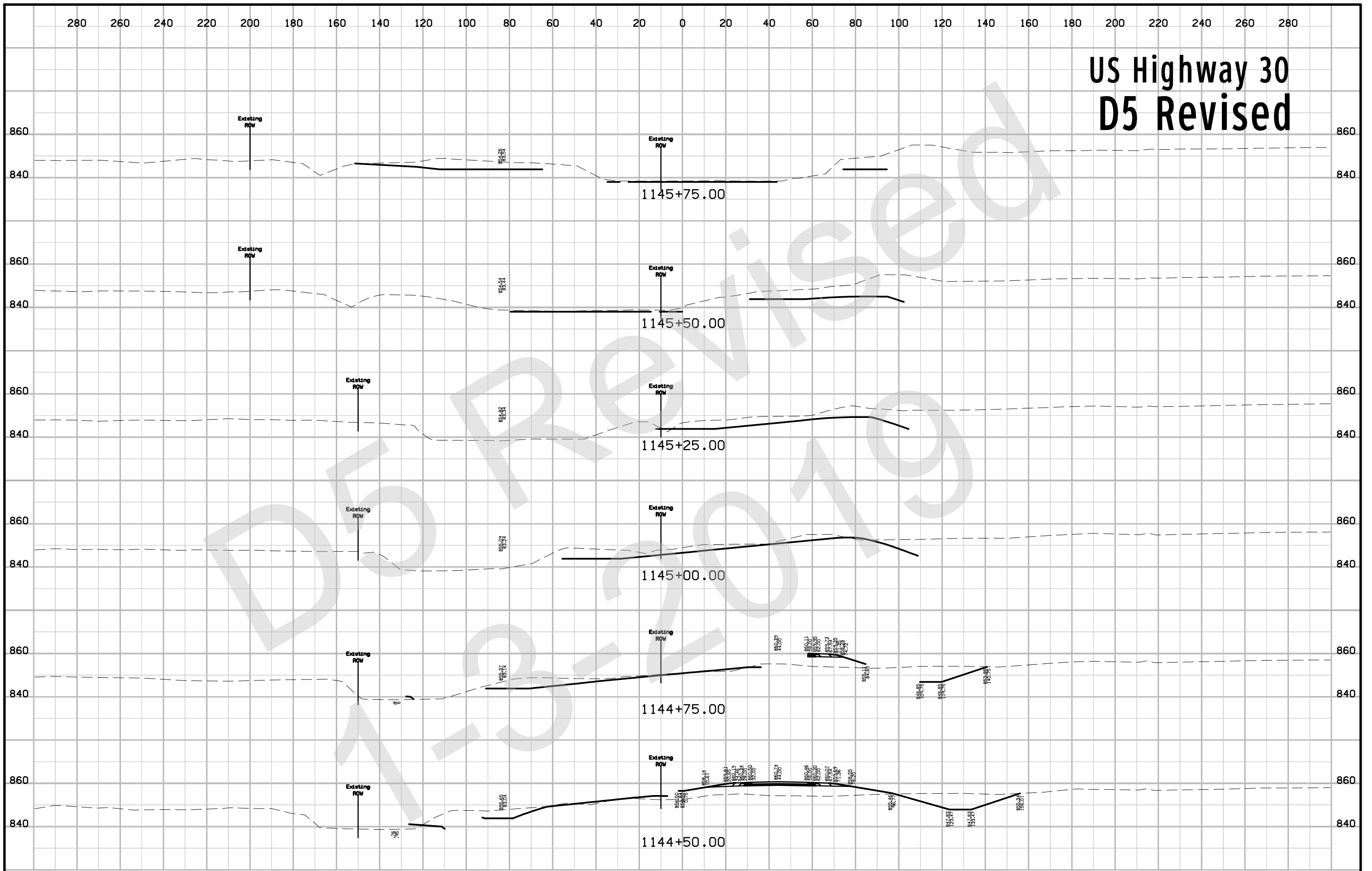
# US Highway 30 D5 Revised



# US Highway 30 D5 Revised

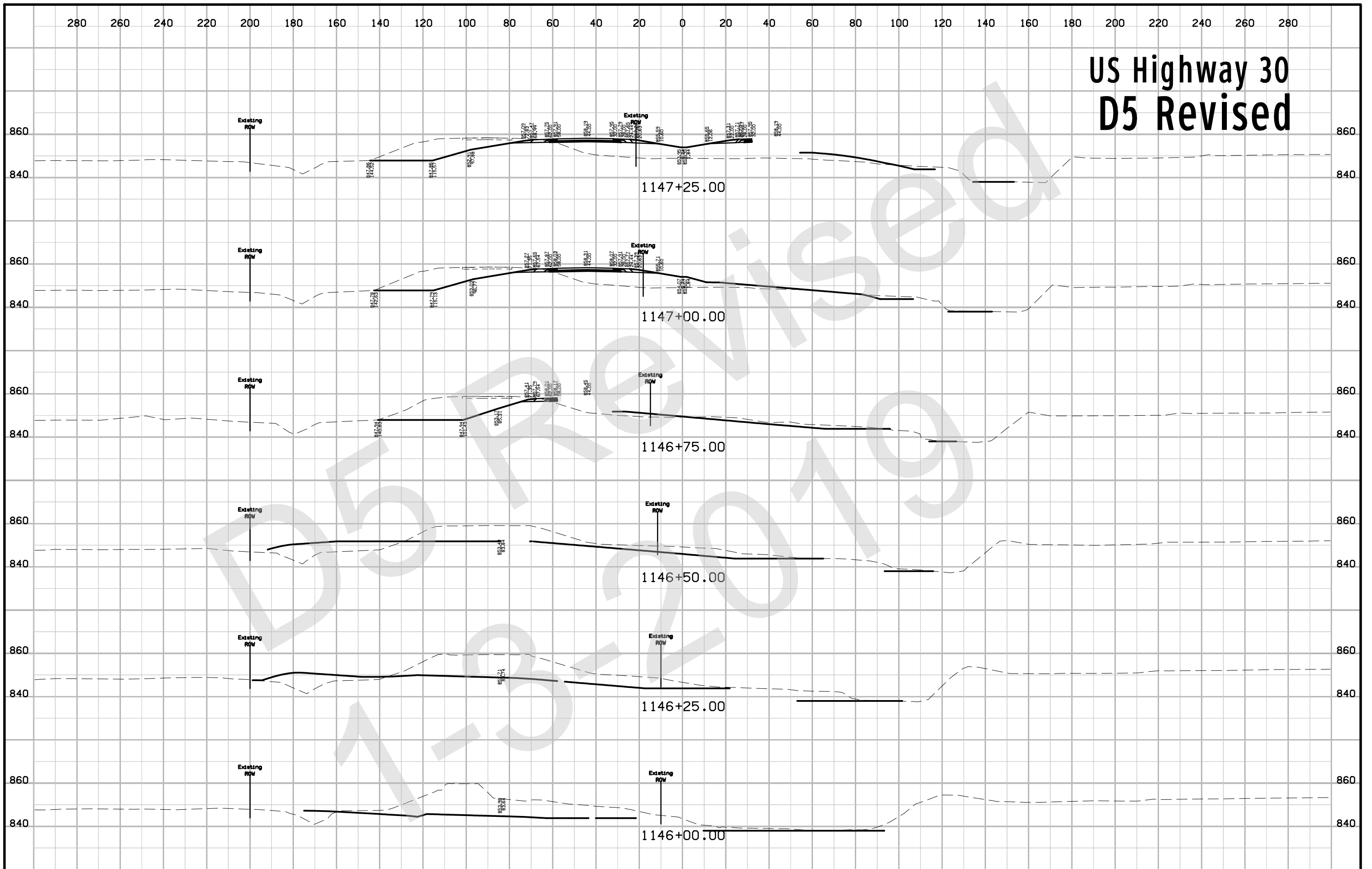


# US Highway 30 D5 Revised

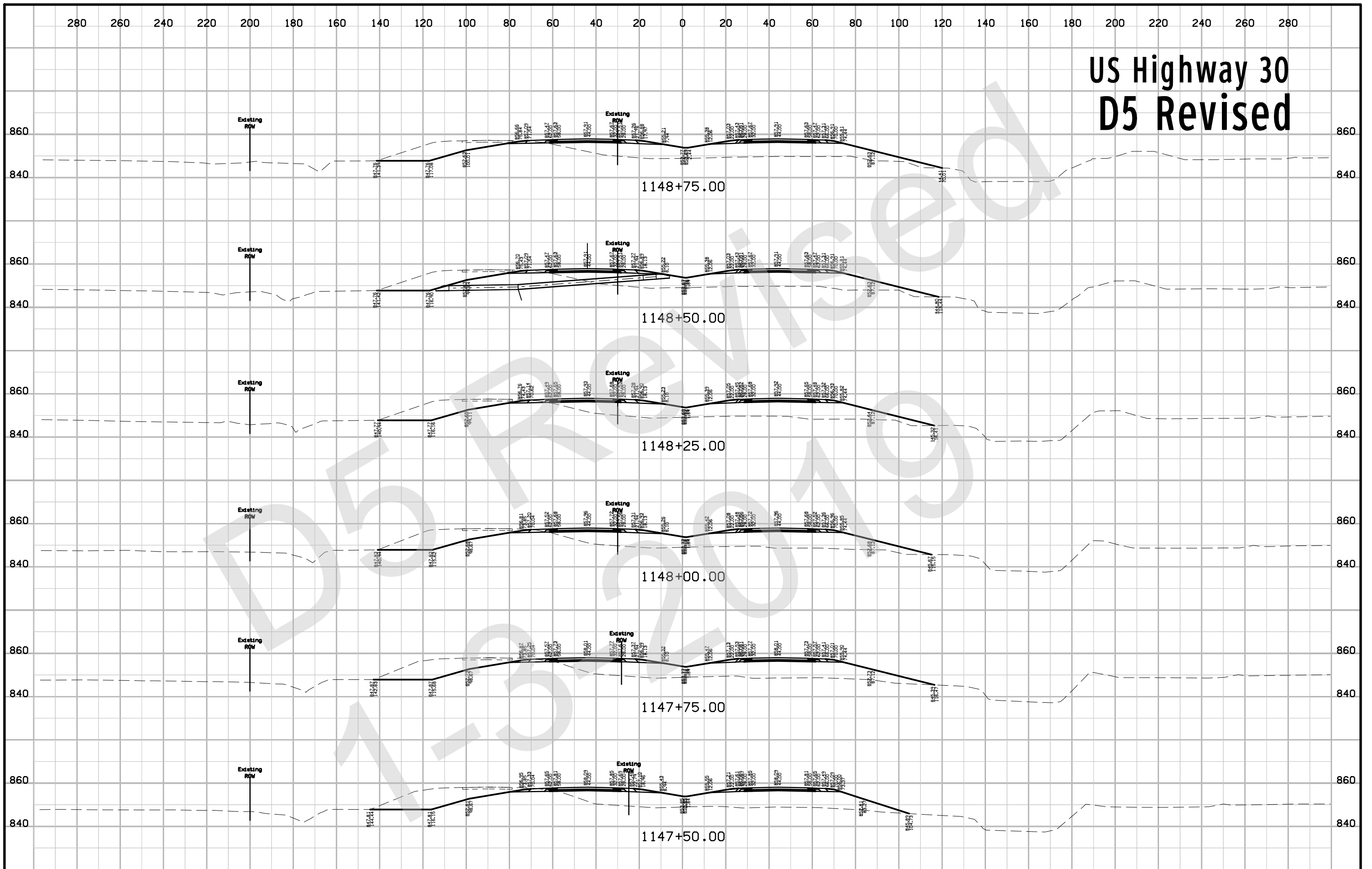




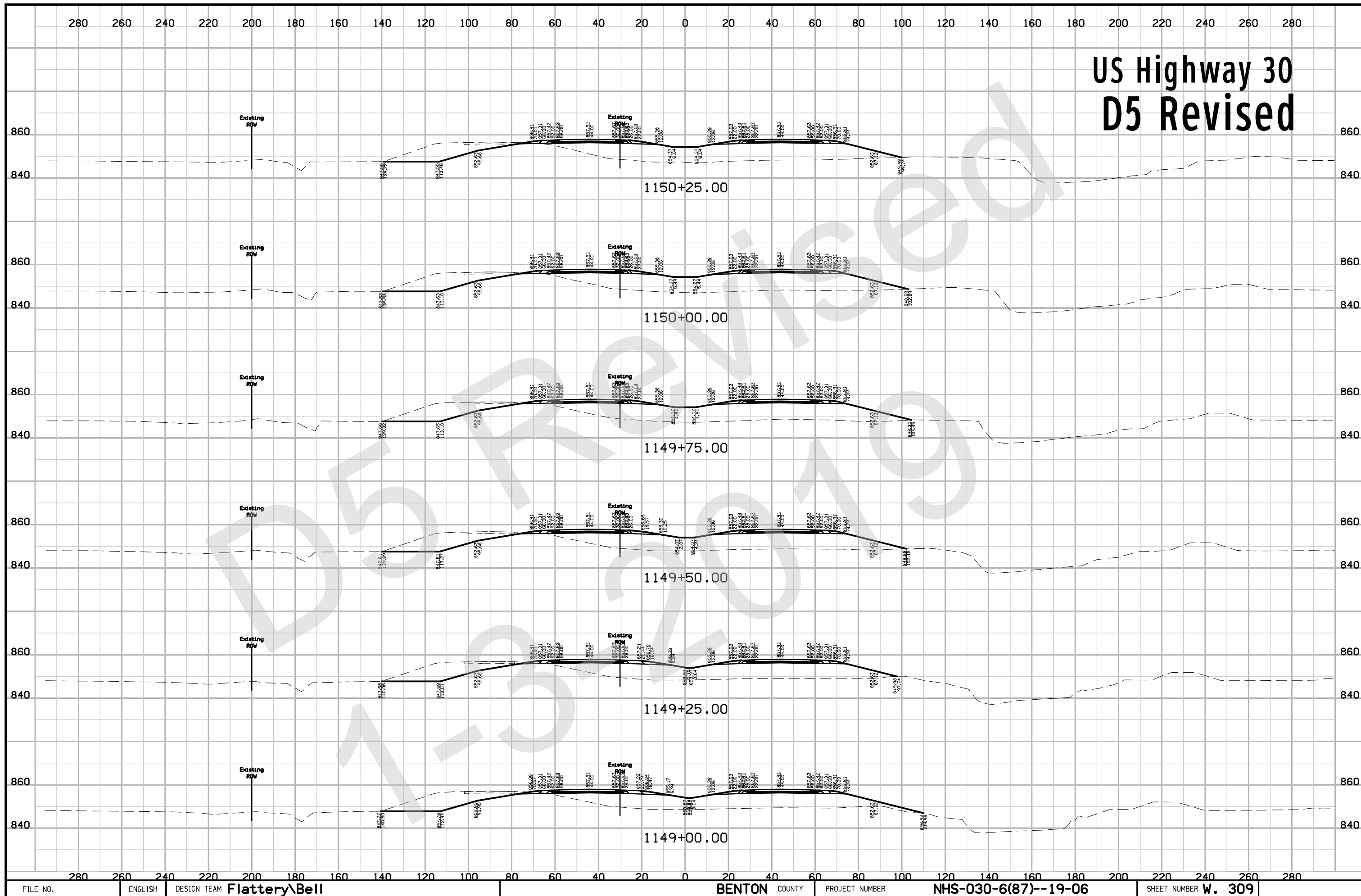
# US Highway 30 D5 Revised



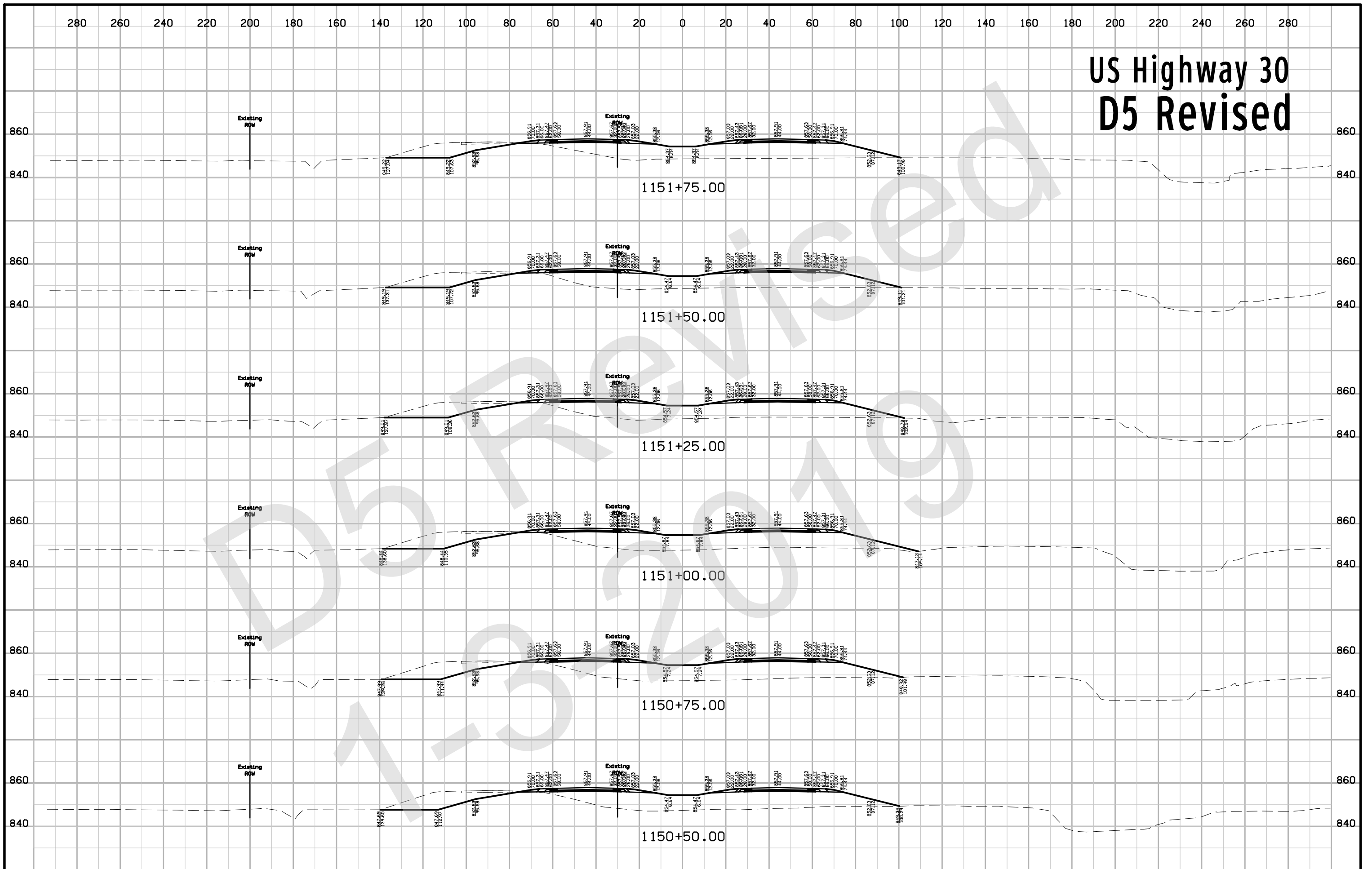
# US Highway 30 D5 Revised



# US Highway 30 D5 Revised

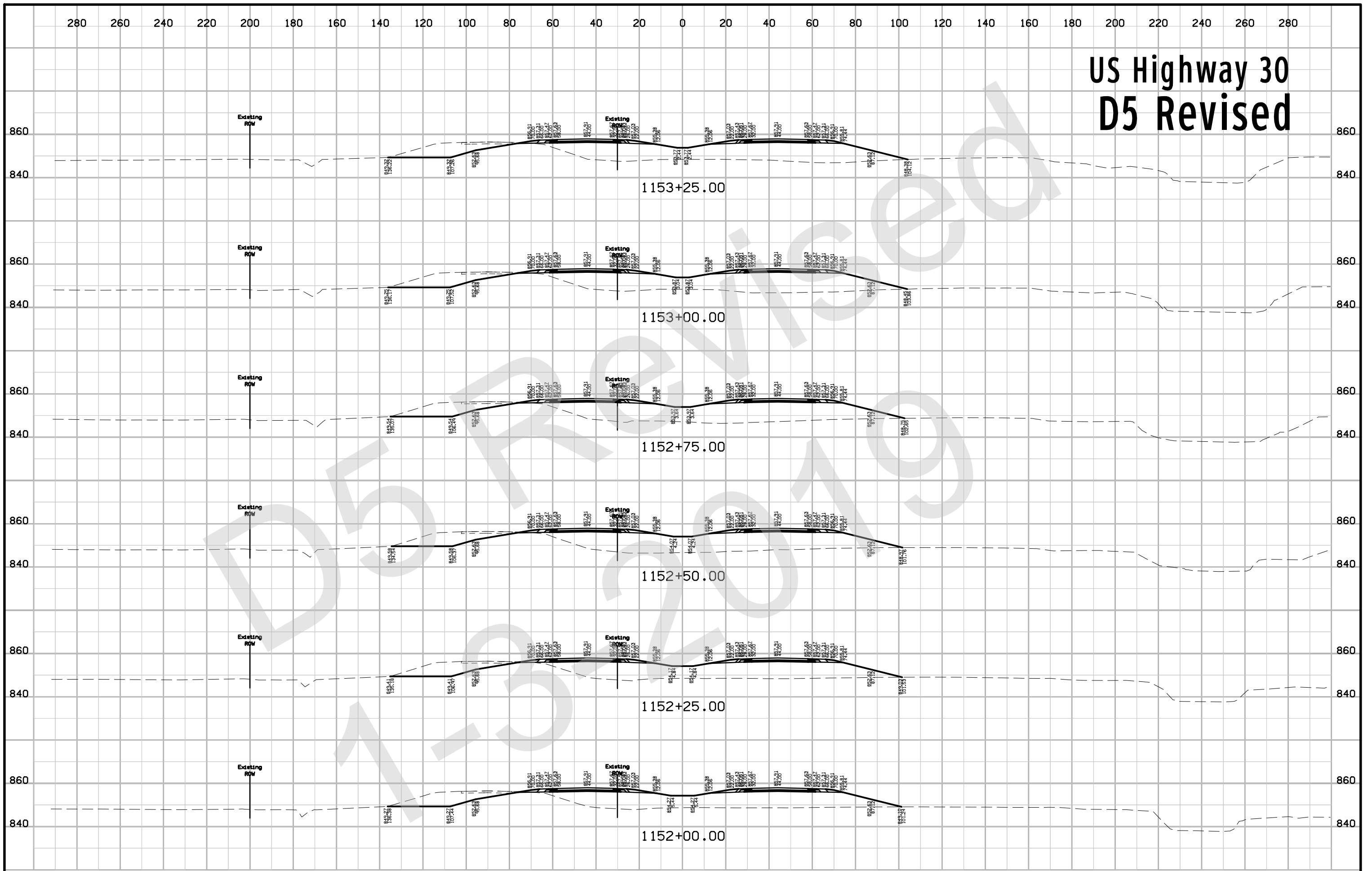


# US Highway 30 D5 Revised

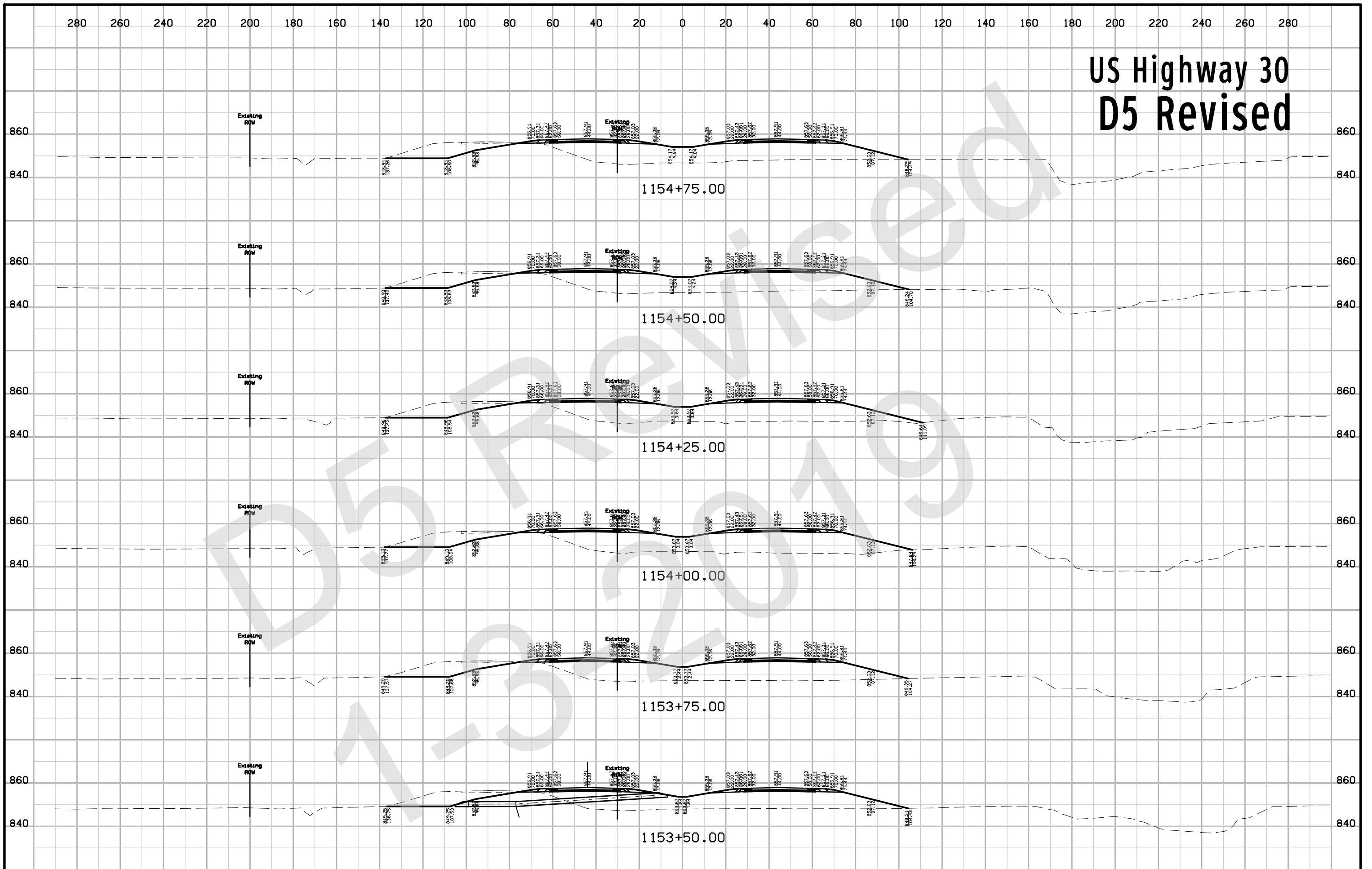


FILE NO.	ENGLISH	DESIGN TEAM	<b>Flattery\Bell</b>	BENTON COUNTY	PROJECT NUMBER	<b>NHS-030-6(87)--19-06</b>	SHEET NUMBER	<b>W. 310</b>
----------	---------	-------------	----------------------	---------------	----------------	-----------------------------	--------------	---------------

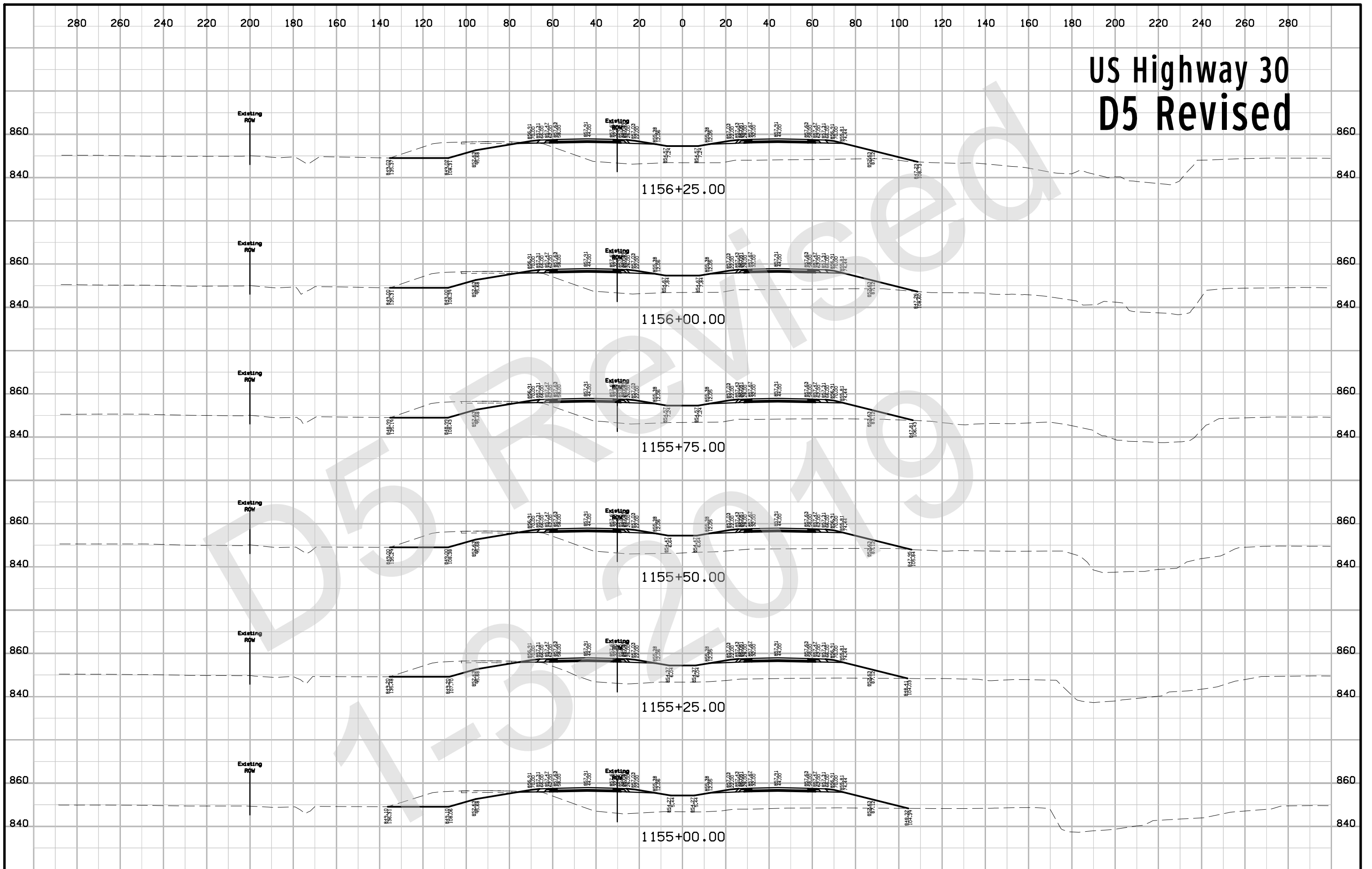
# US Highway 30 D5 Revised



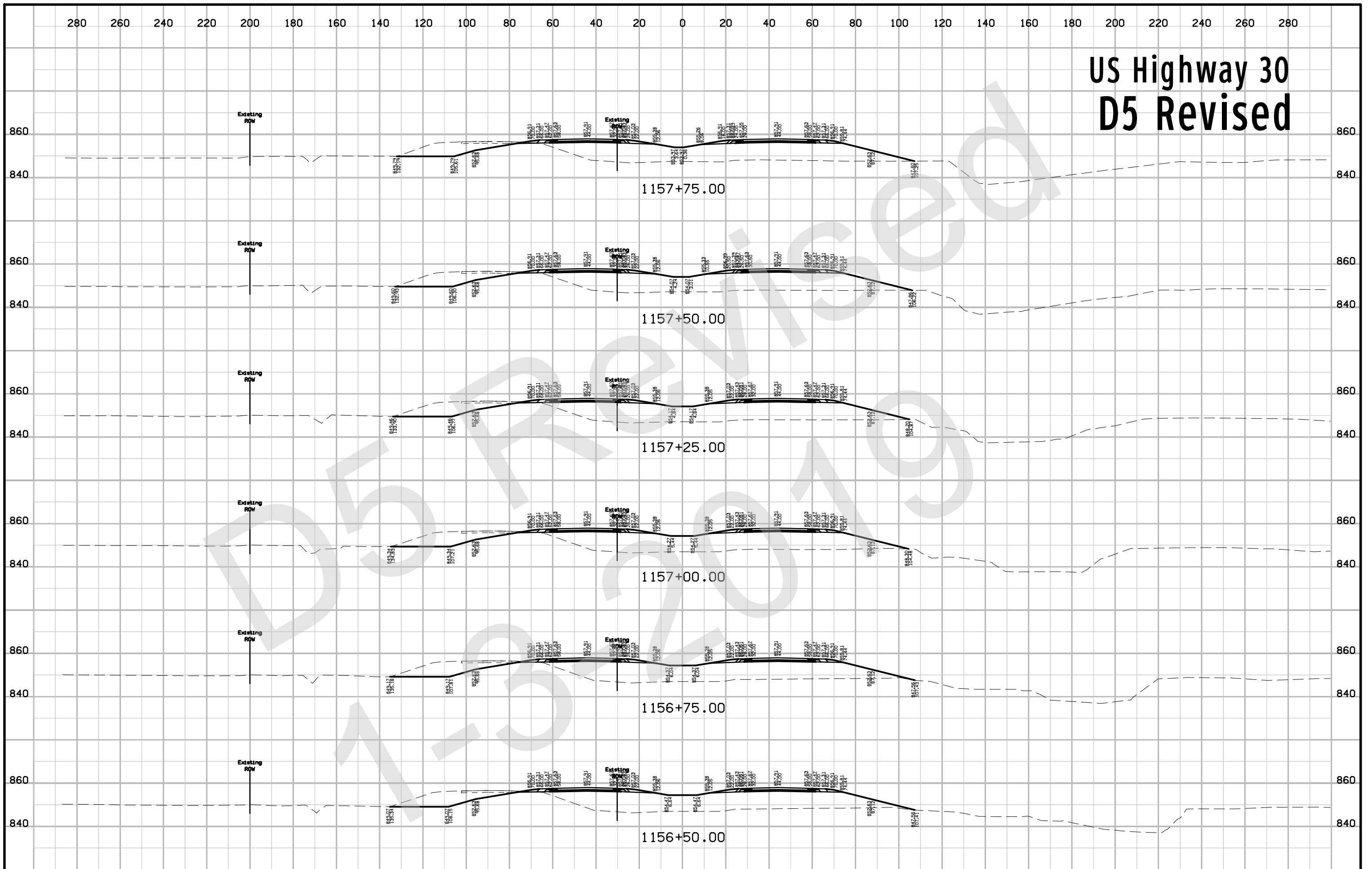
# US Highway 30 D5 Revised



# US Highway 30 D5 Revised

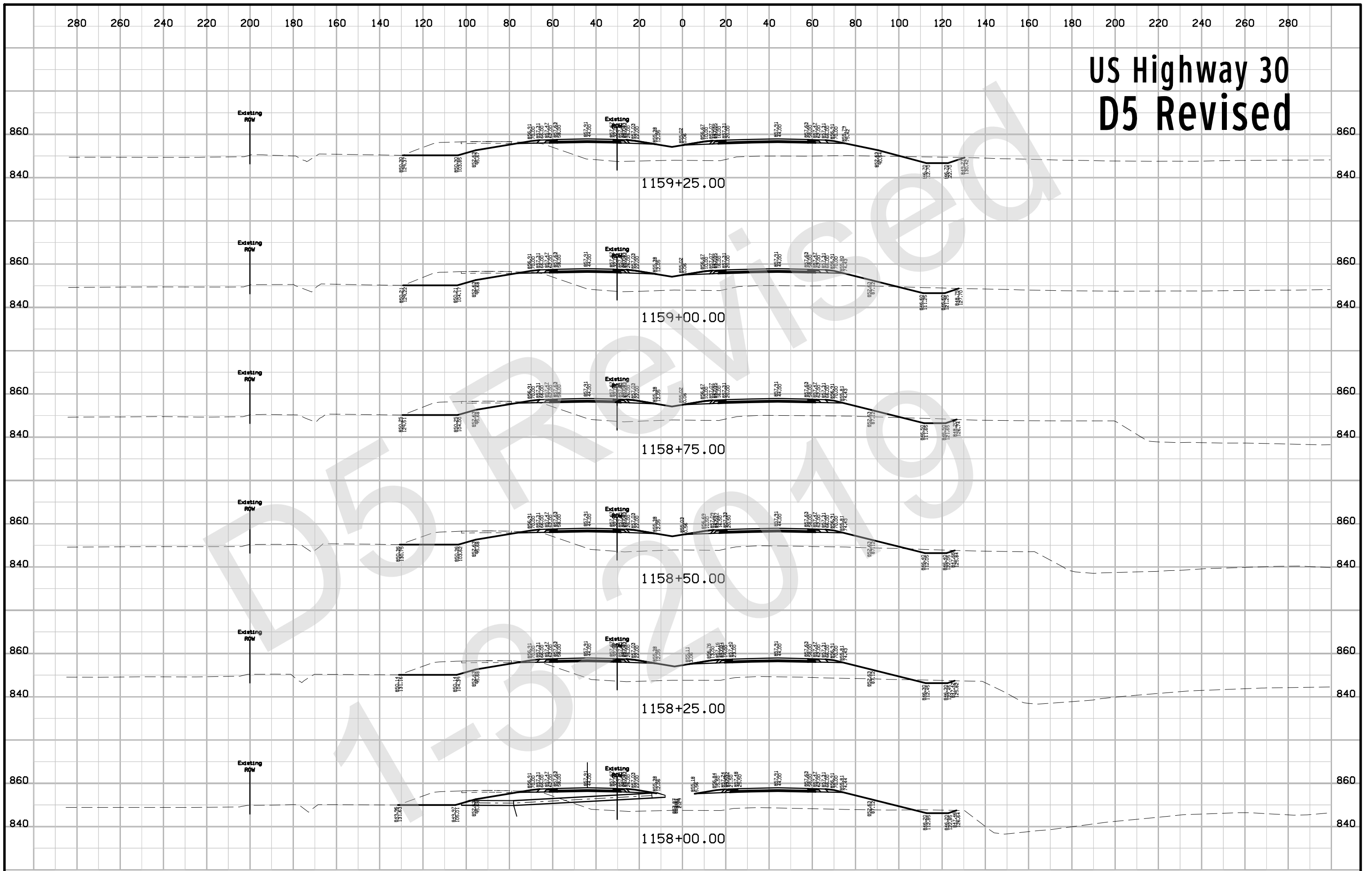


# US Highway 30 D5 Revised

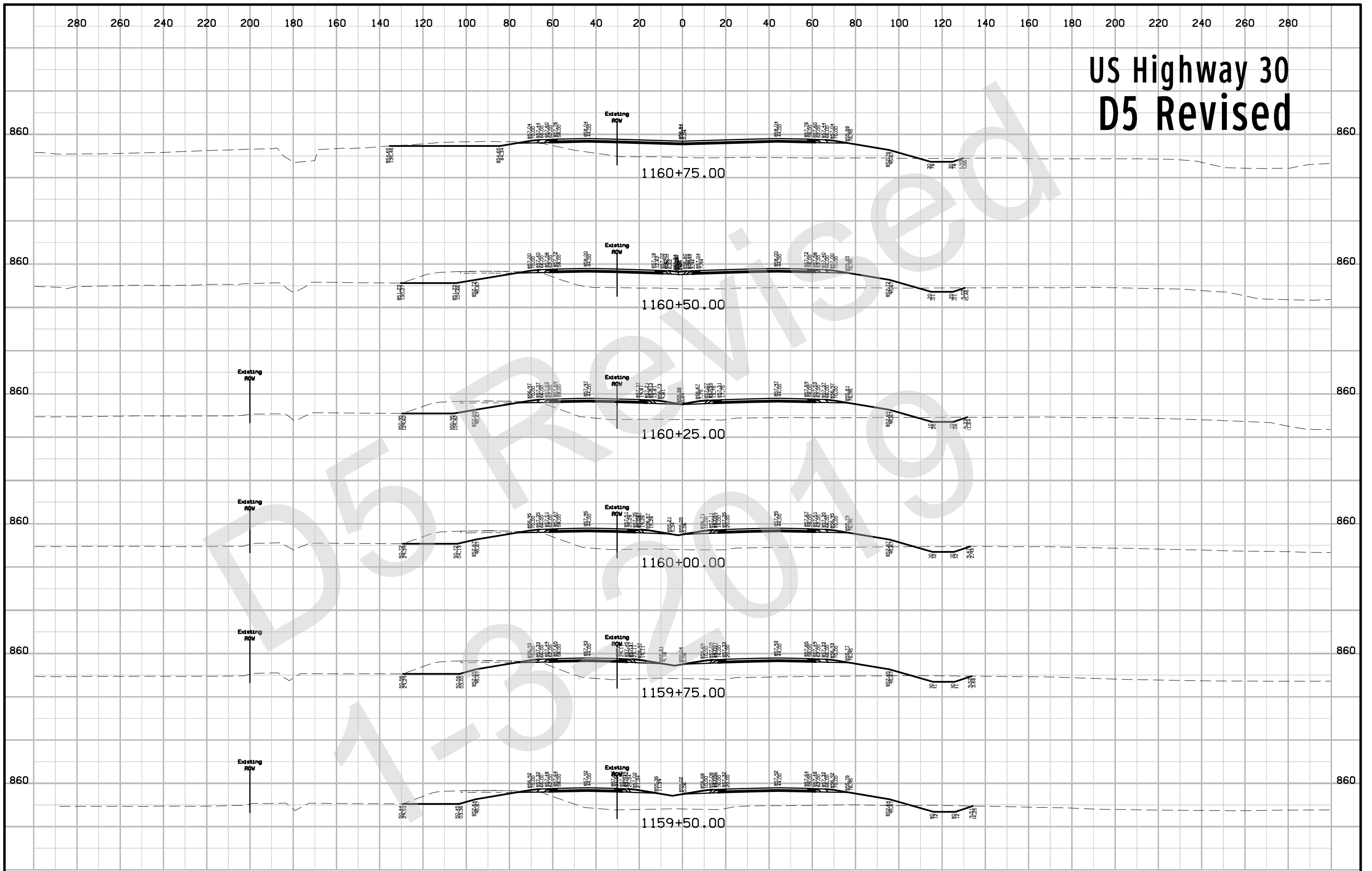




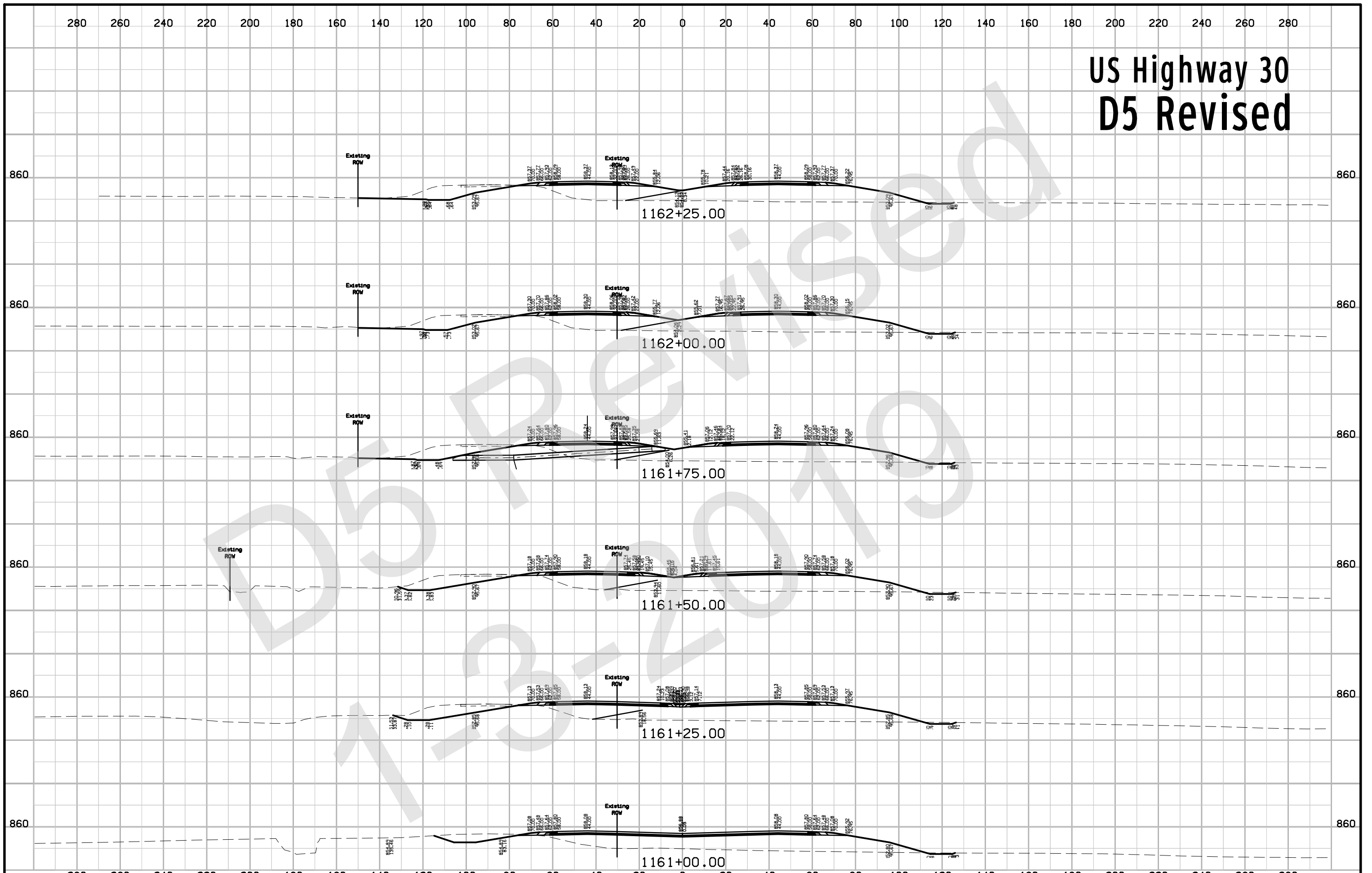
# US Highway 30 D5 Revised



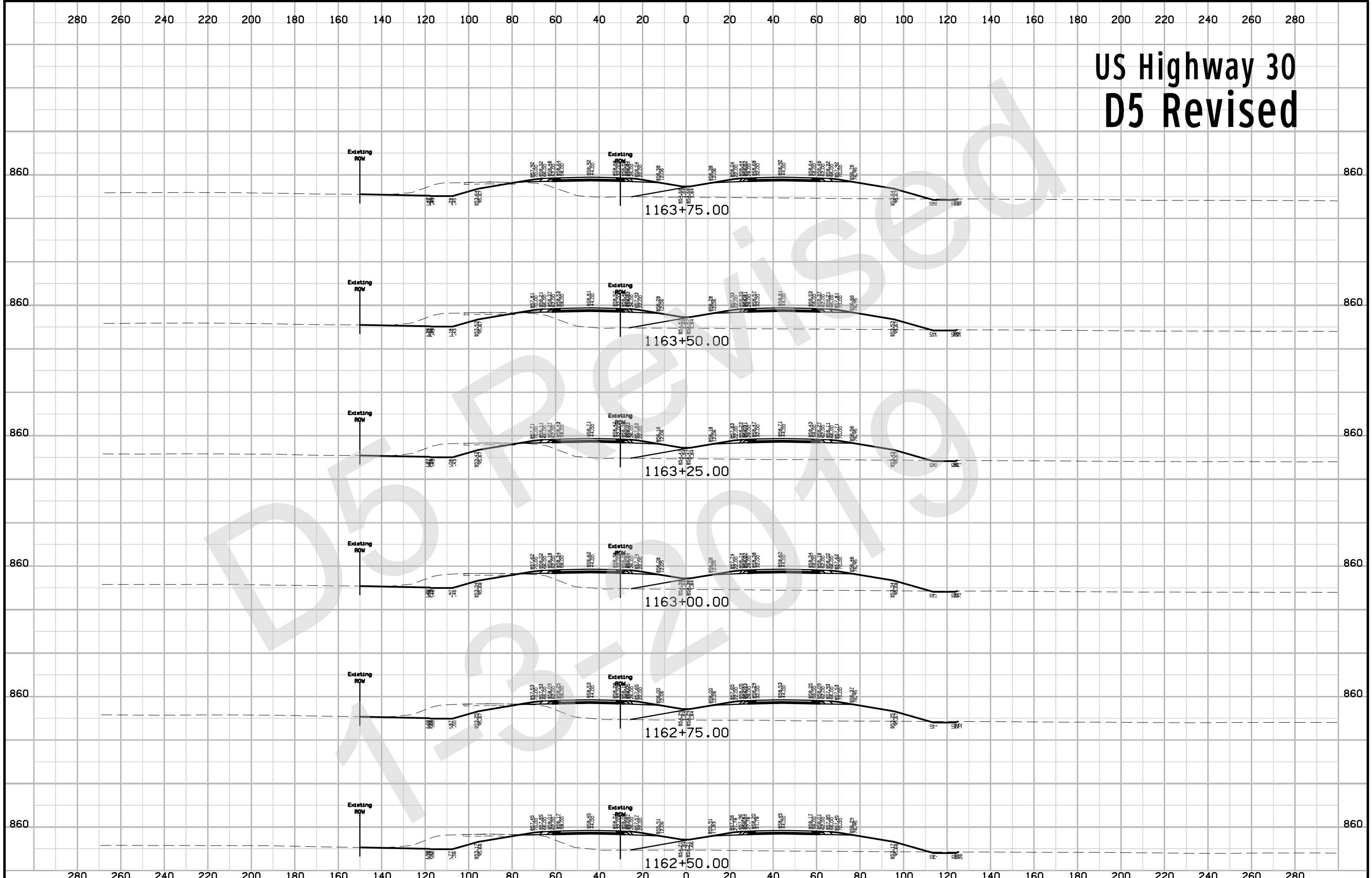
# US Highway 30 D5 Revised



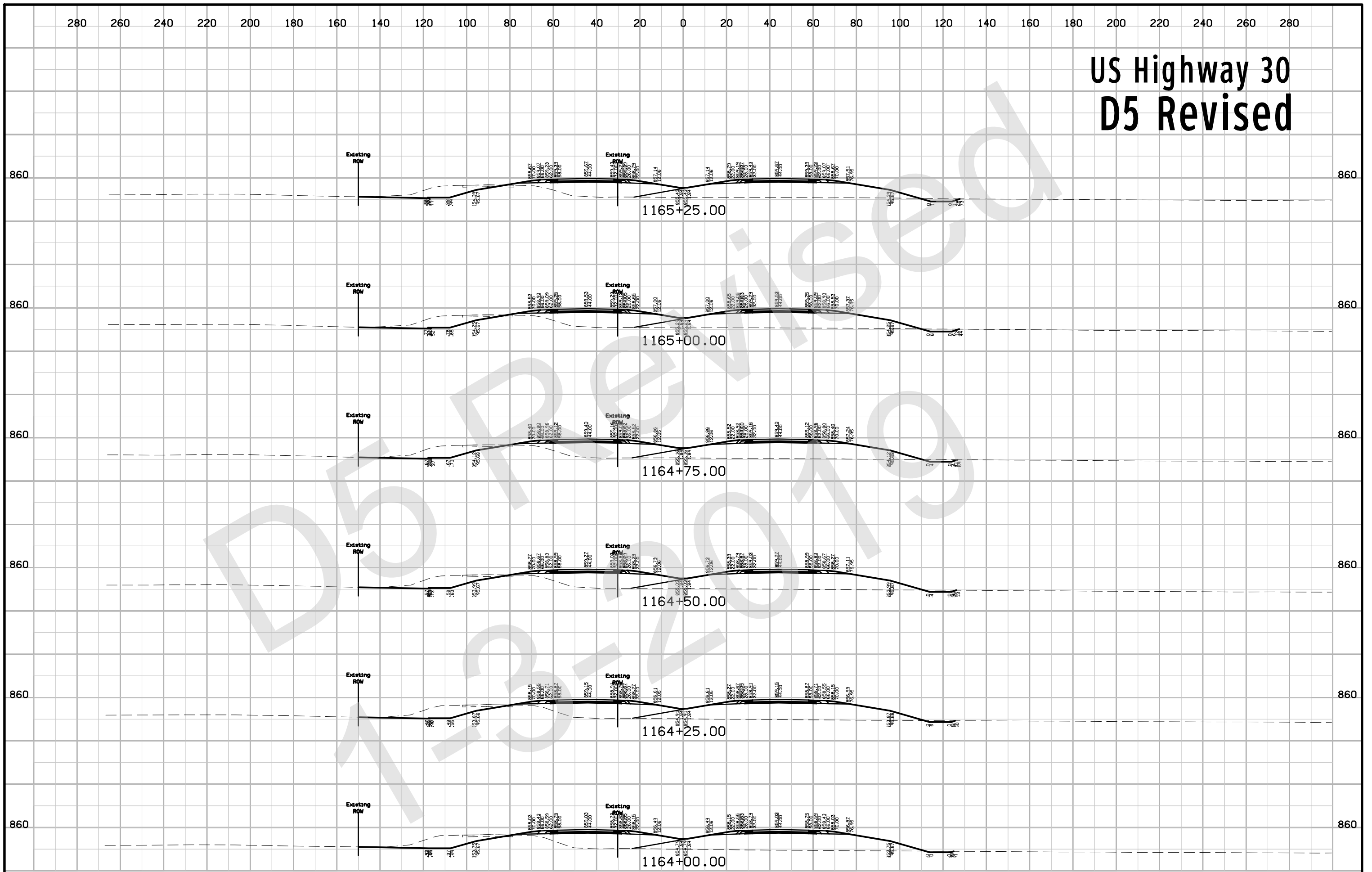
# US Highway 30 D5 Revised



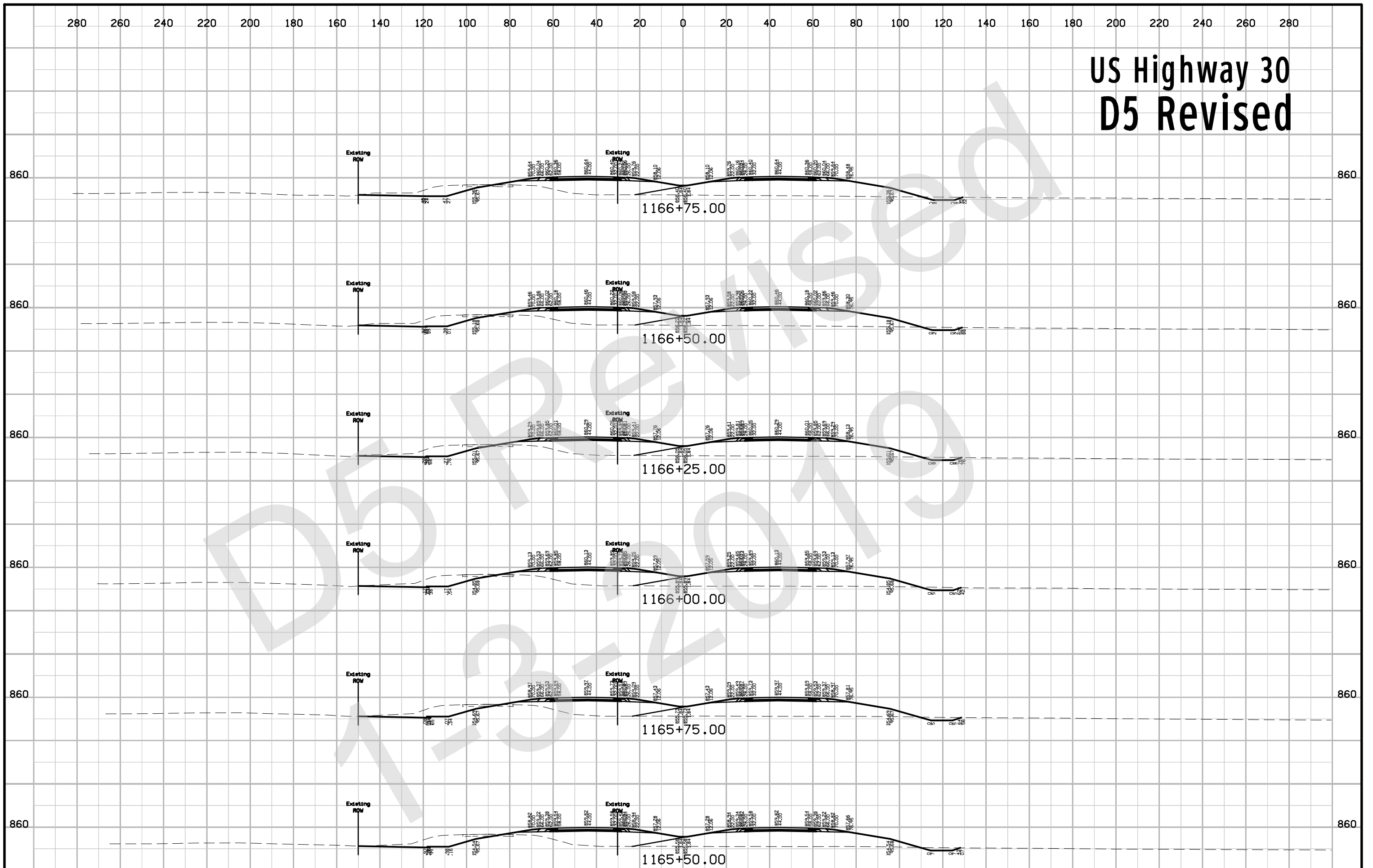
# US Highway 30 D5 Revised



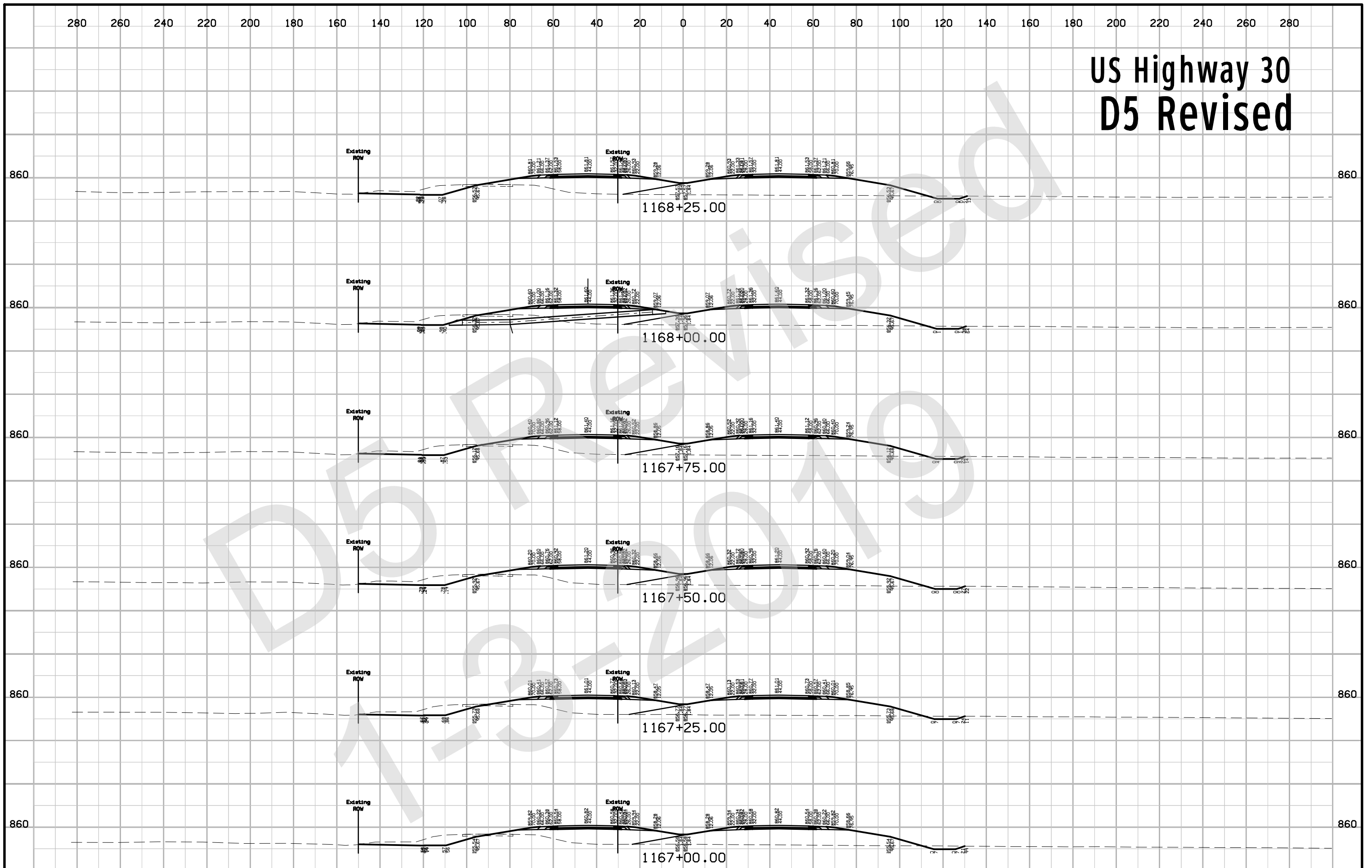
# US Highway 30 D5 Revised



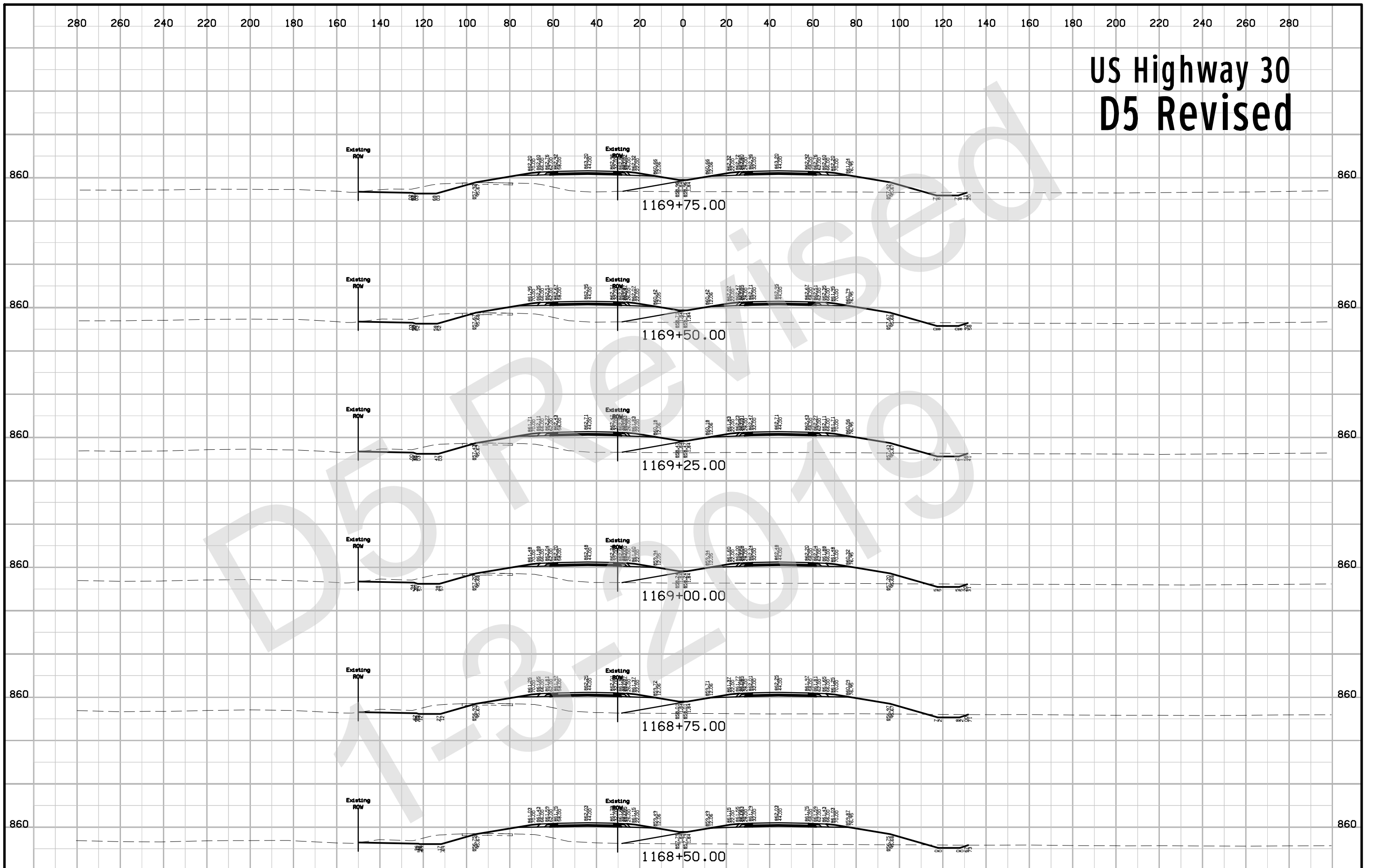
# US Highway 30 D5 Revised



# US Highway 30 D5 Revised

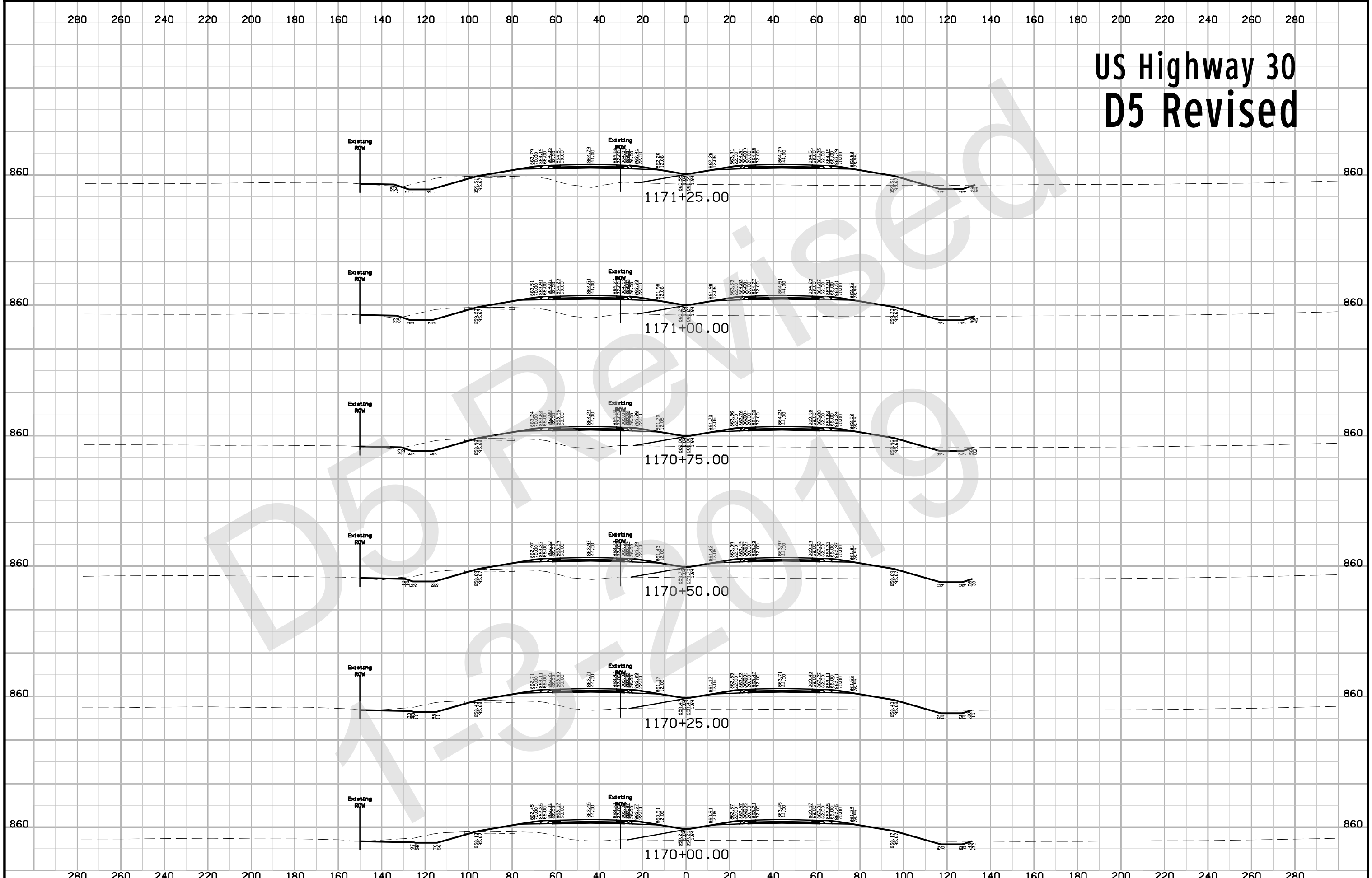


# US Highway 30 D5 Revised

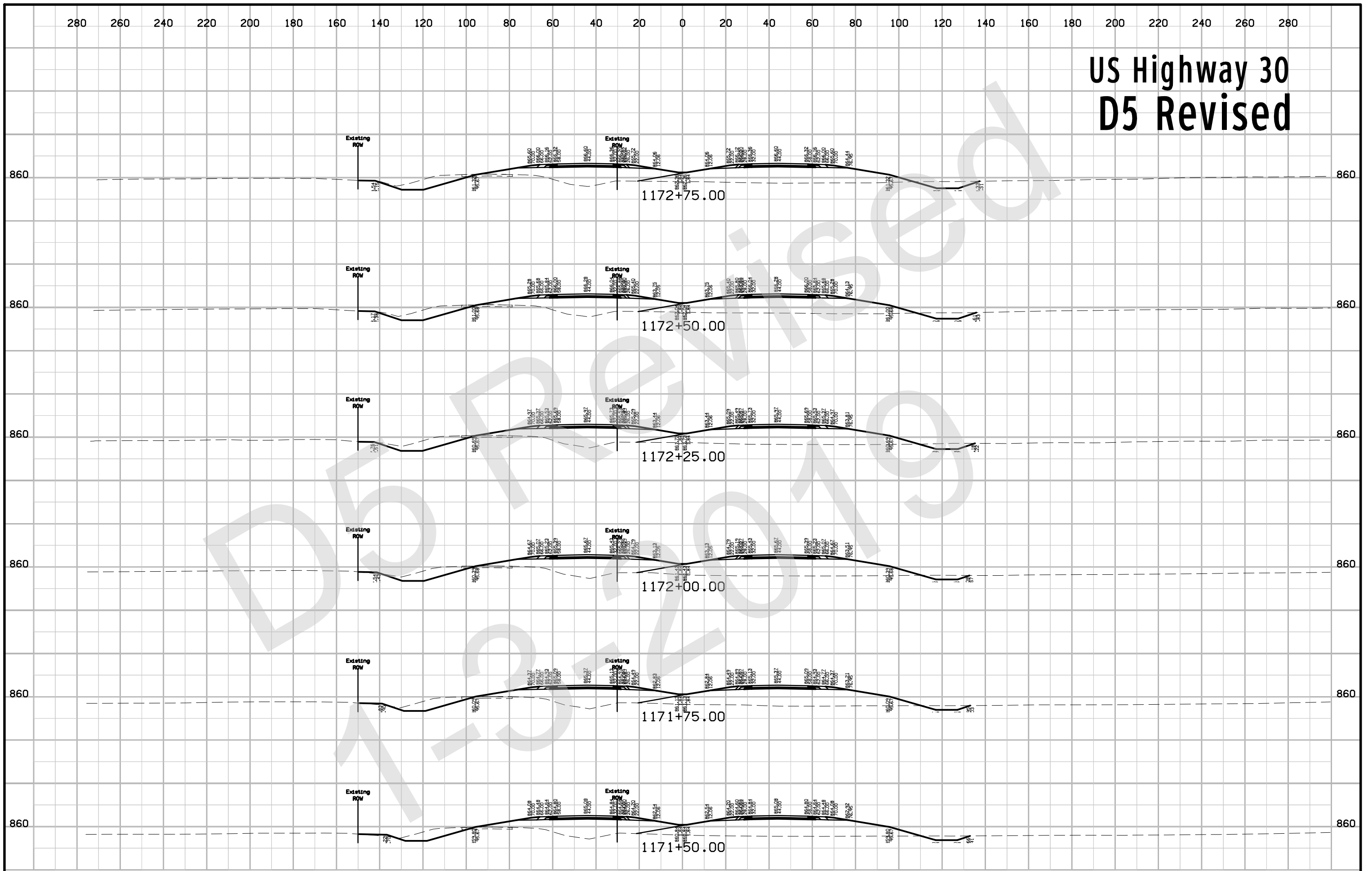




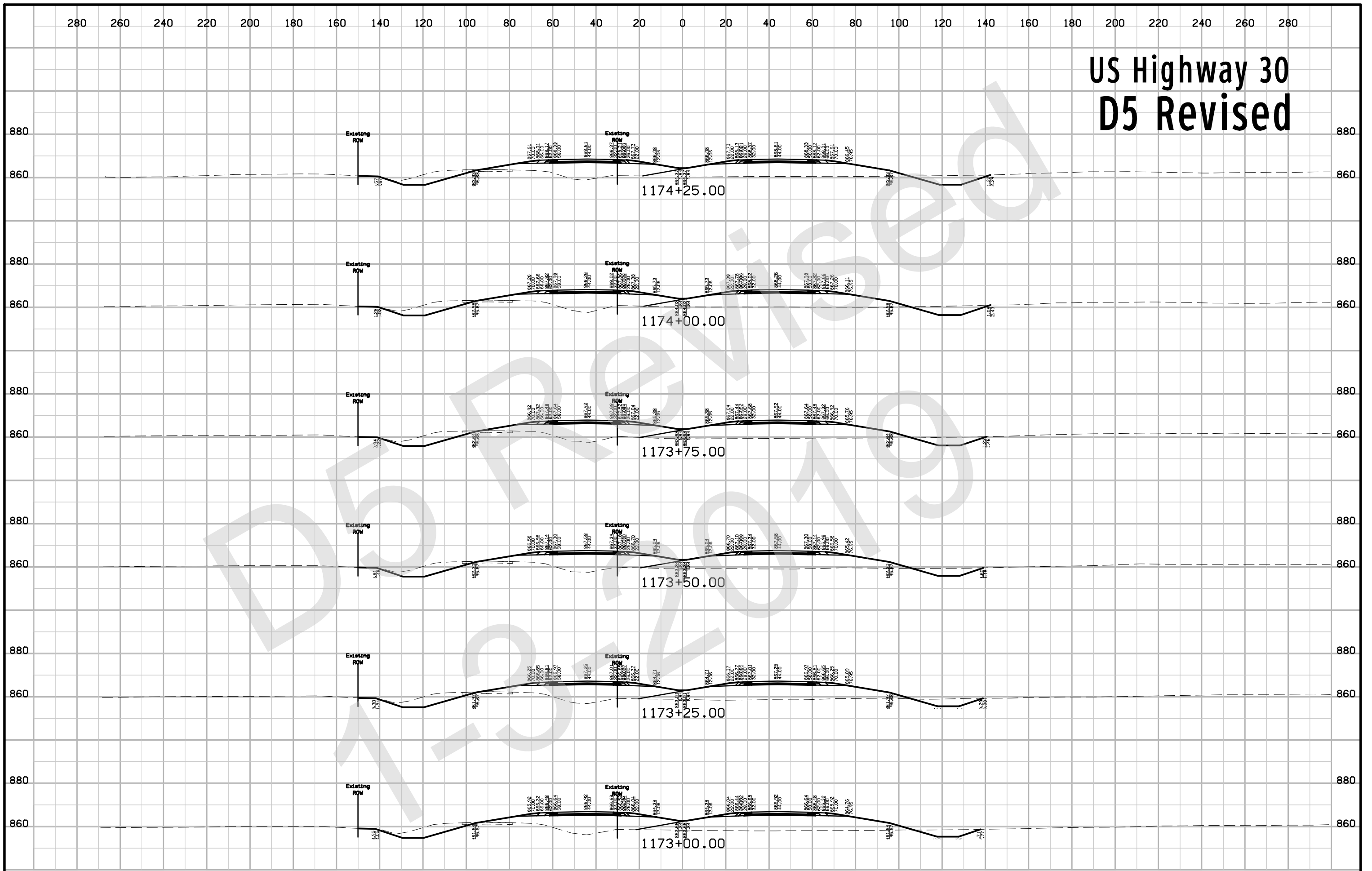
# US Highway 30 D5 Revised



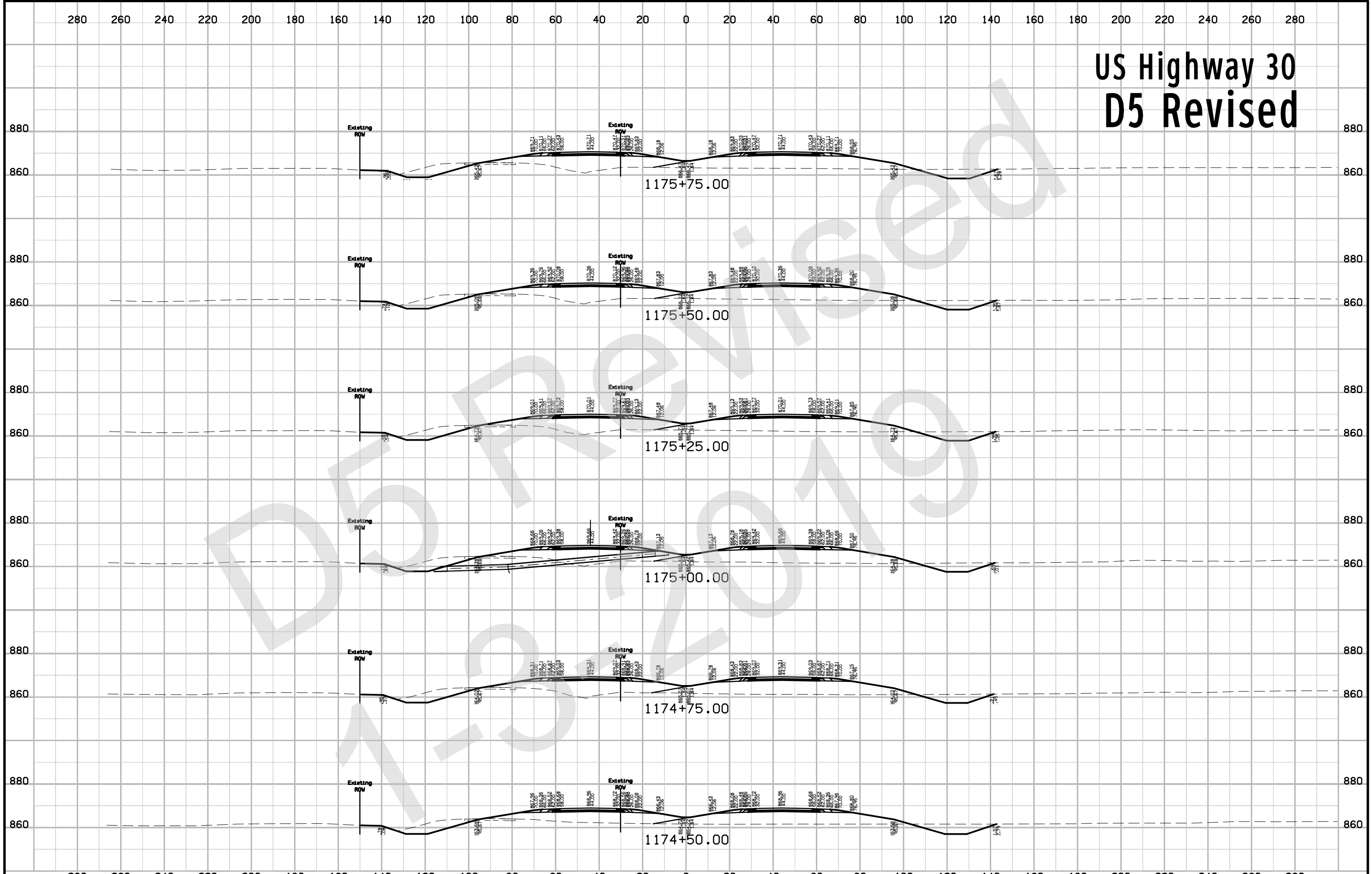
# US Highway 30 D5 Revised



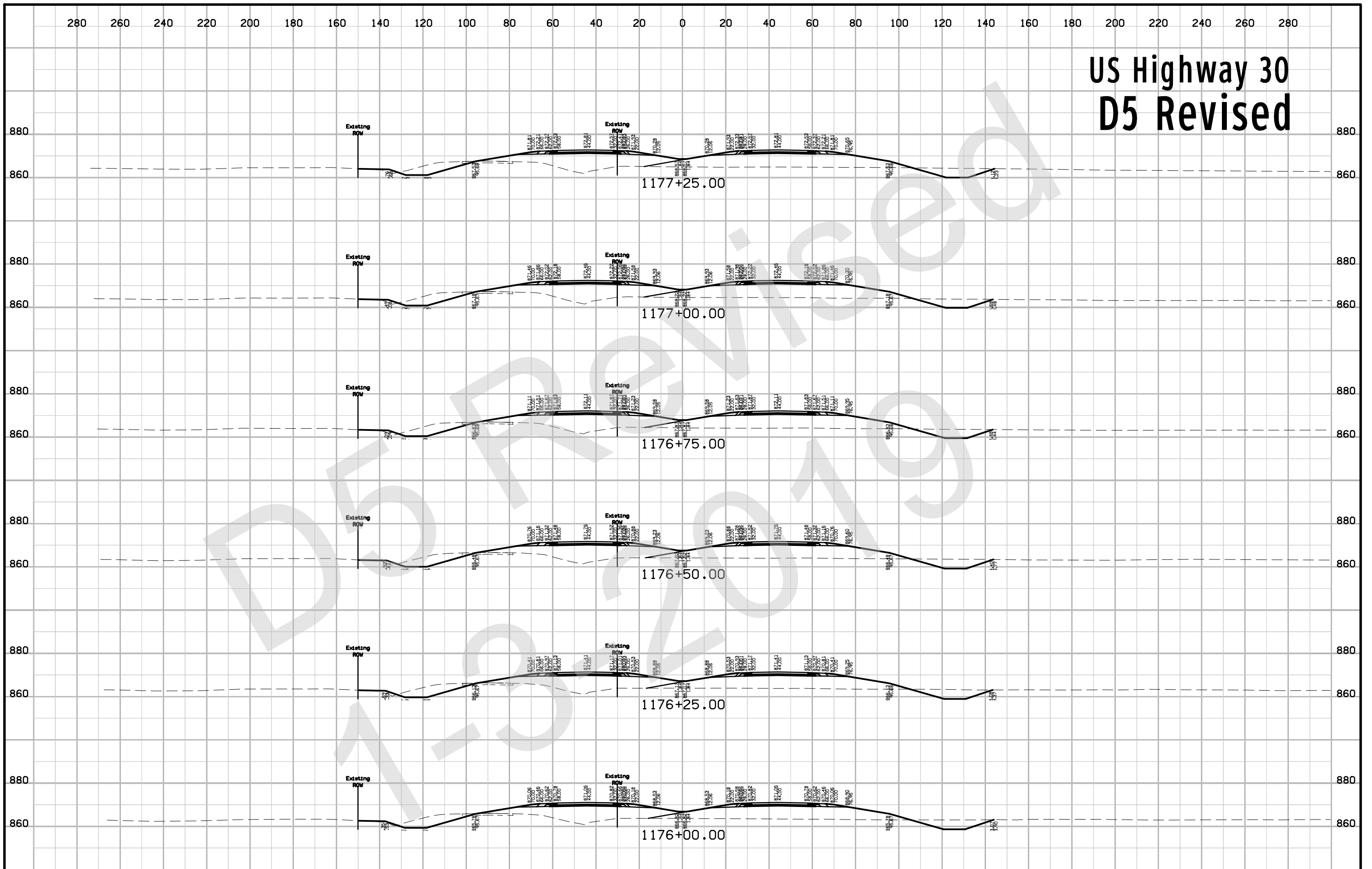
# US Highway 30 D5 Revised



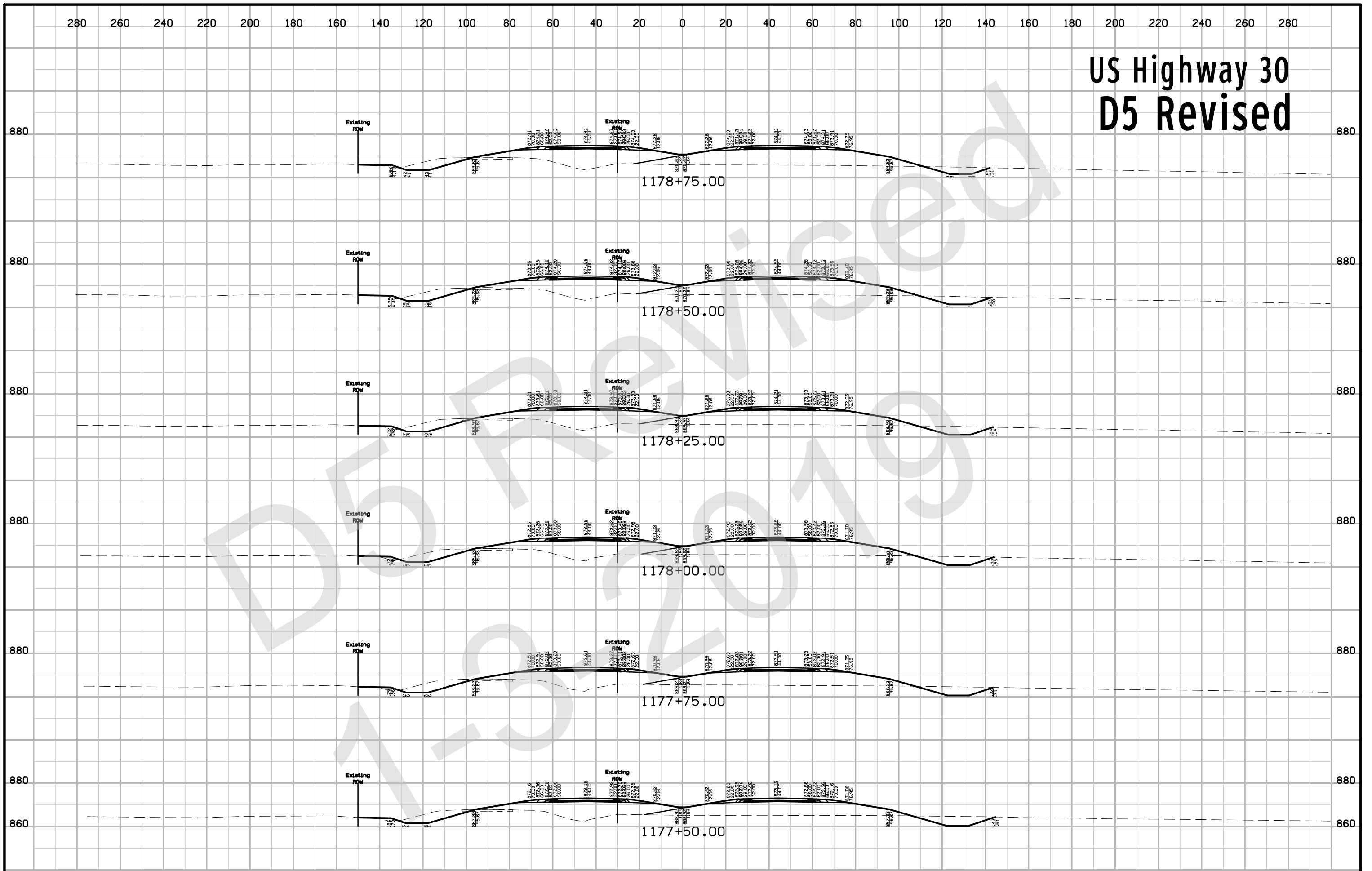
# US Highway 30 D5 Revised



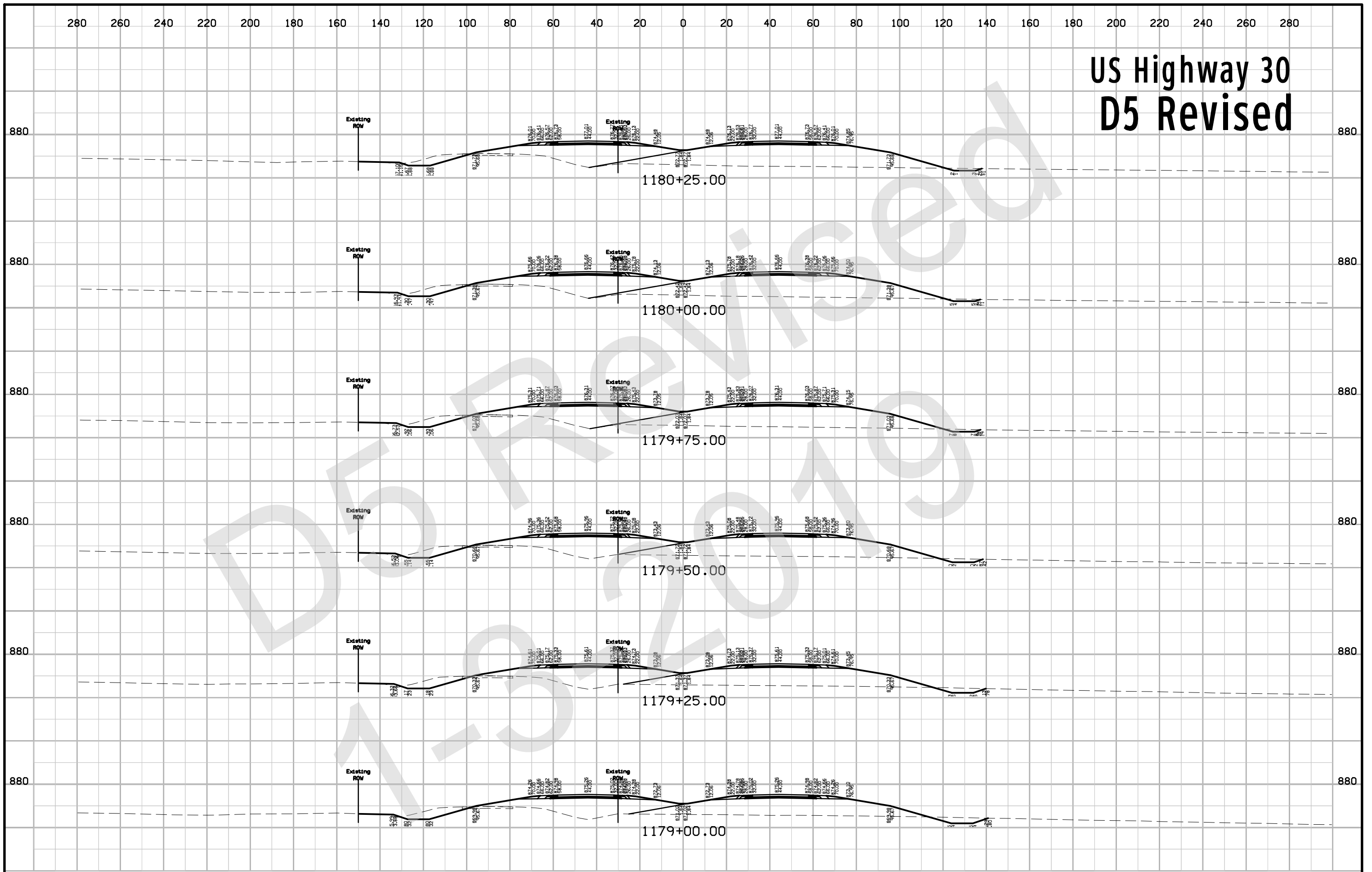
# US Highway 30 D5 Revised



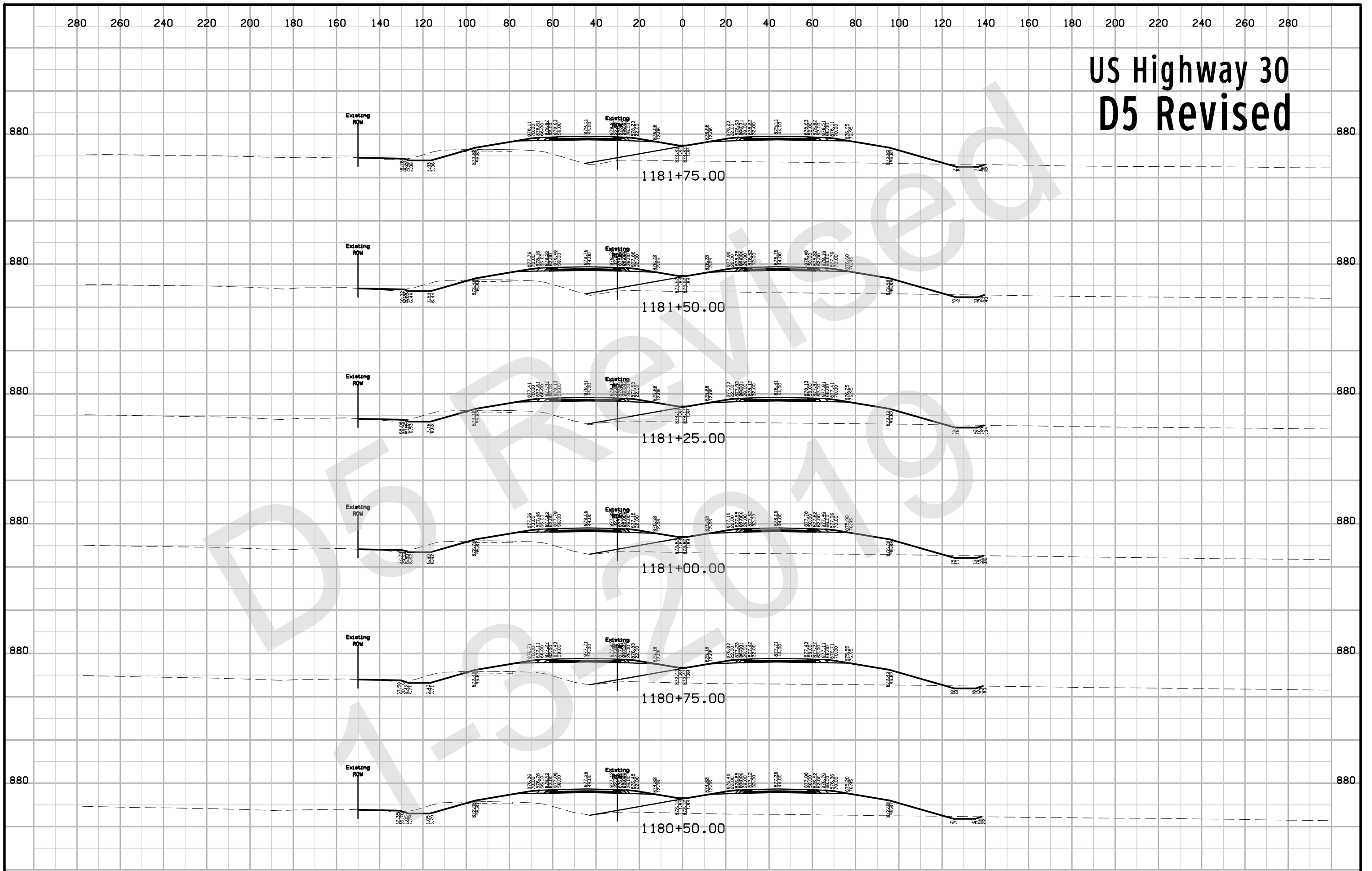
# US Highway 30 D5 Revised



# US Highway 30 D5 Revised

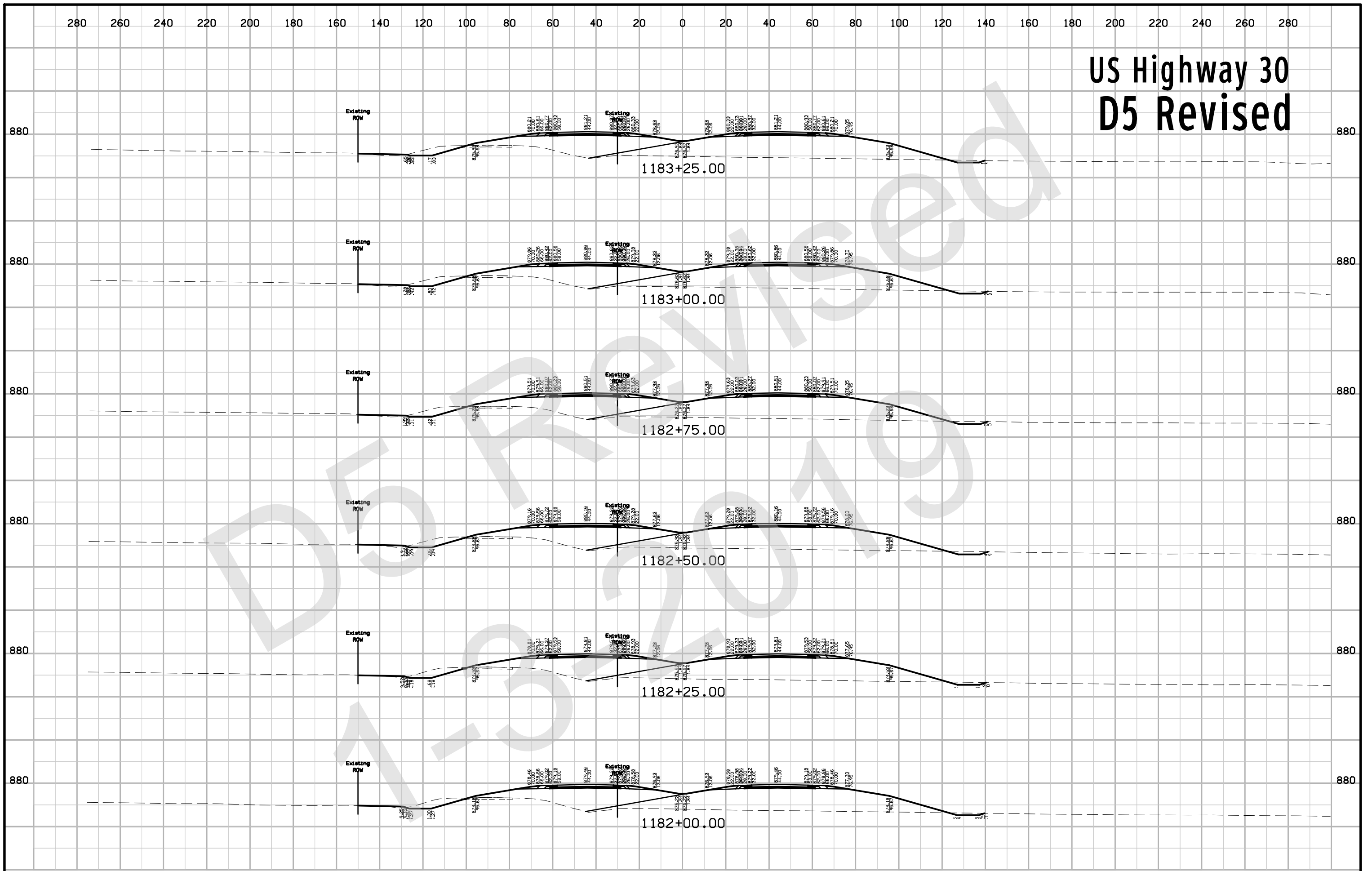


# US Highway 30 D5 Revised

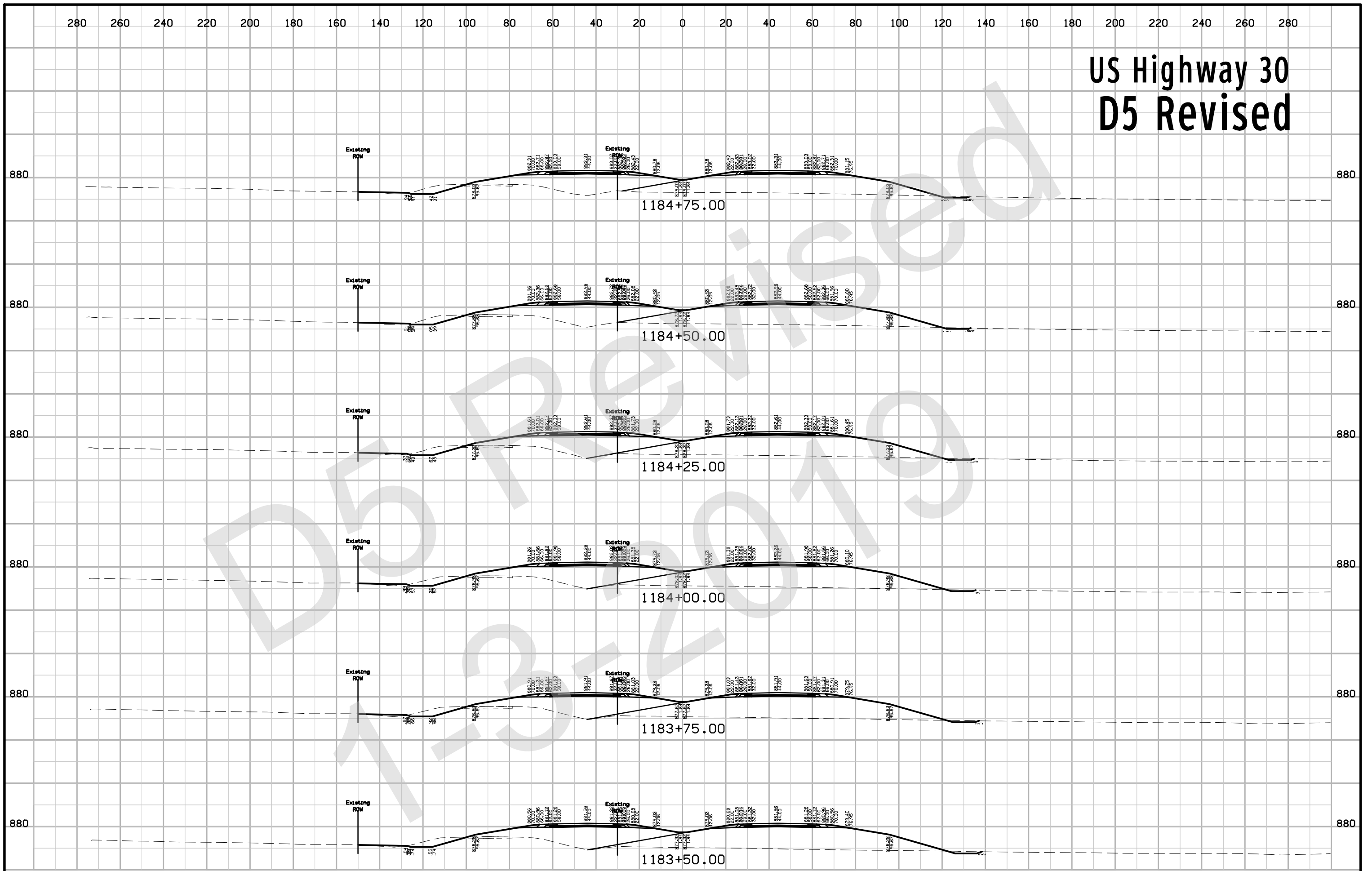




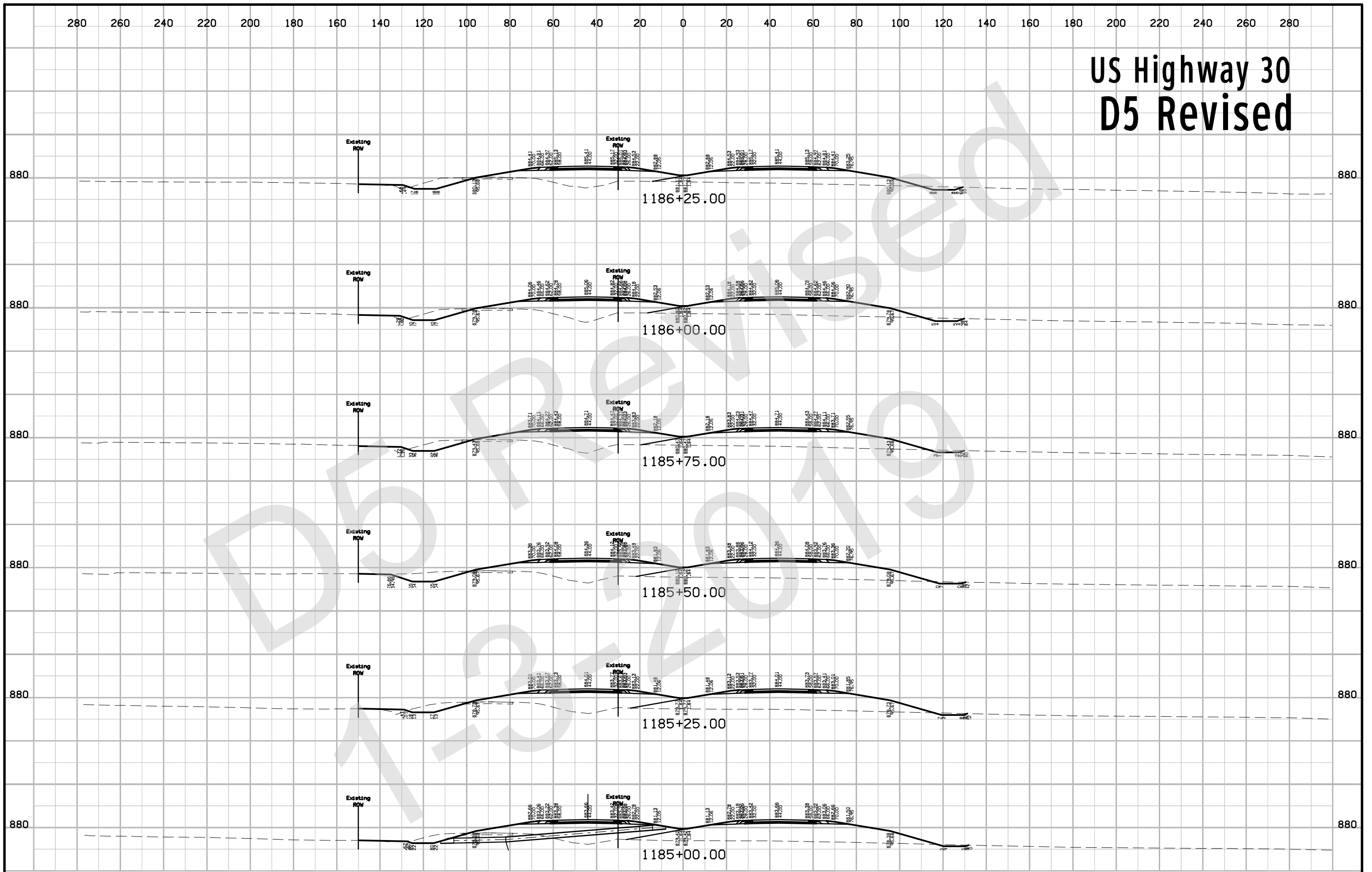
# US Highway 30 D5 Revised



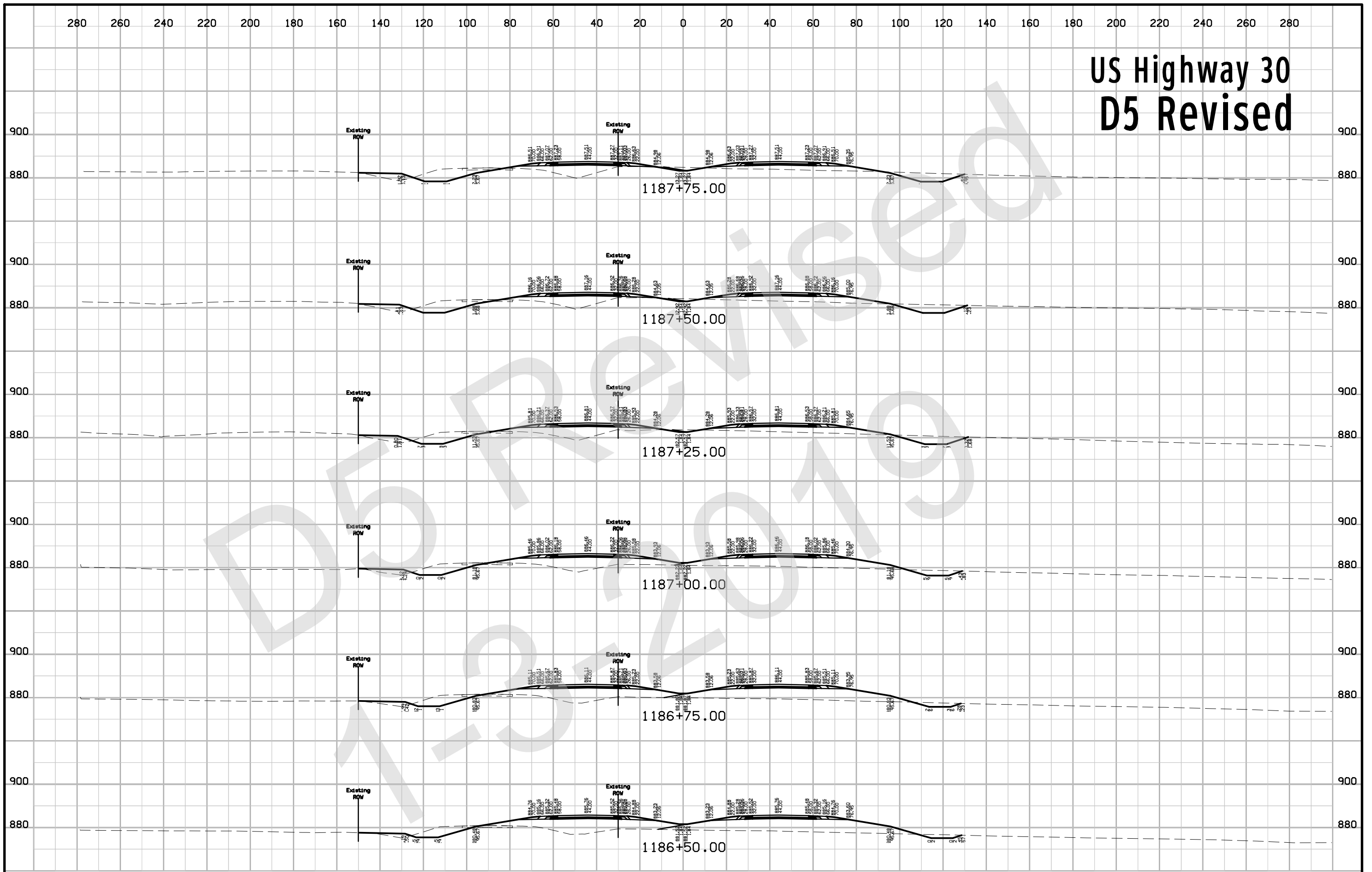
# US Highway 30 D5 Revised



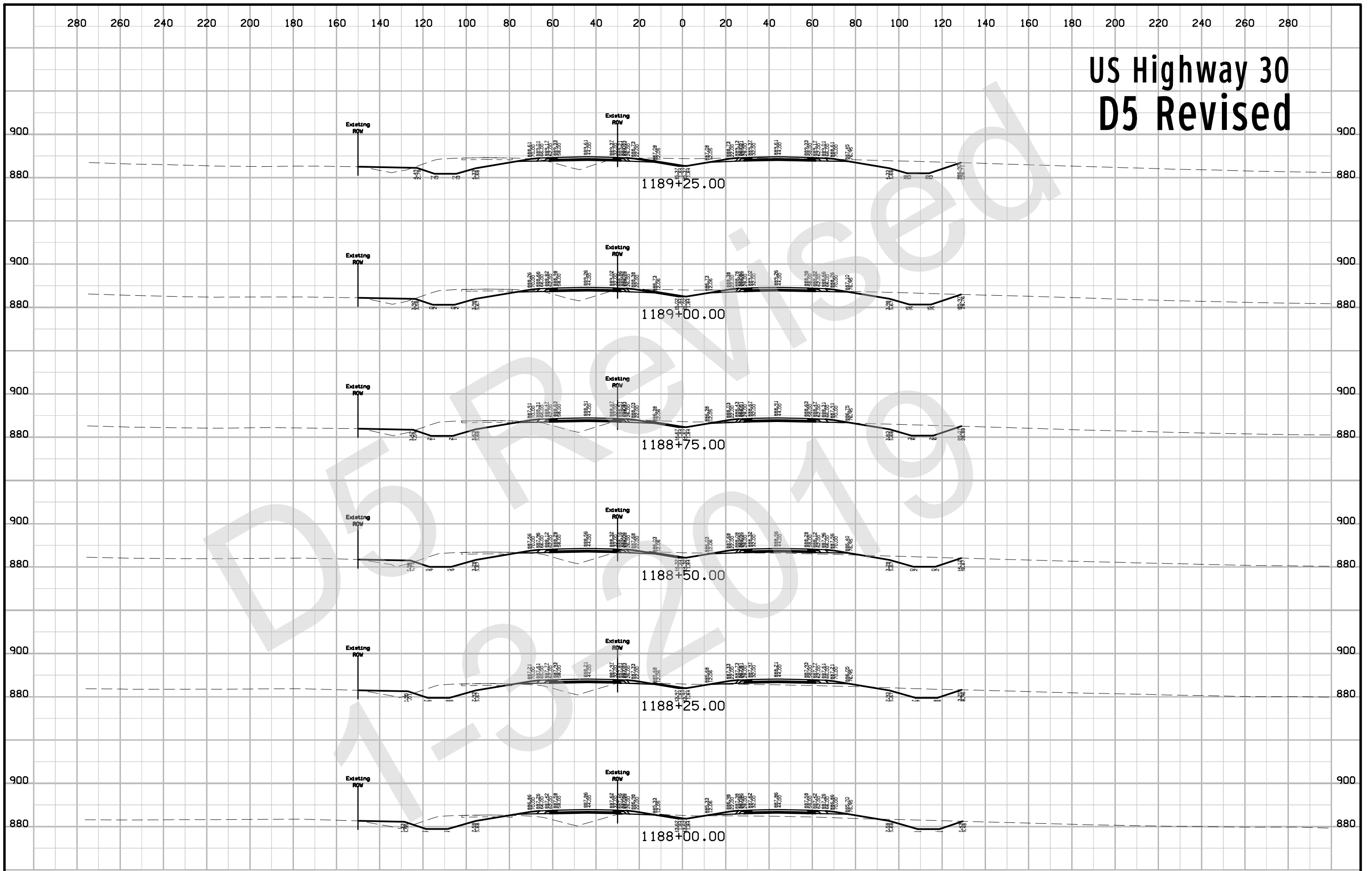
# US Highway 30 D5 Revised



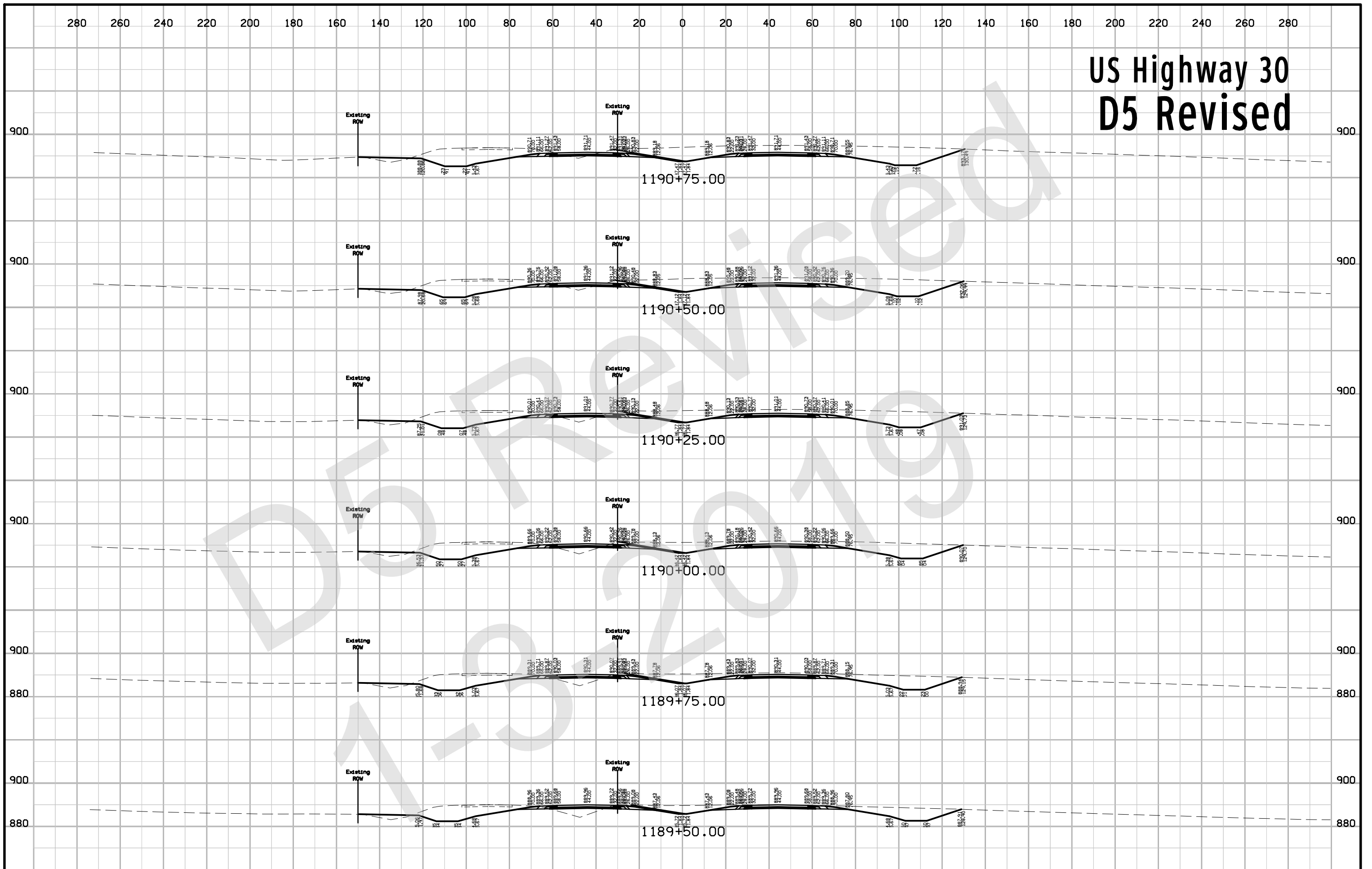
# US Highway 30 D5 Revised



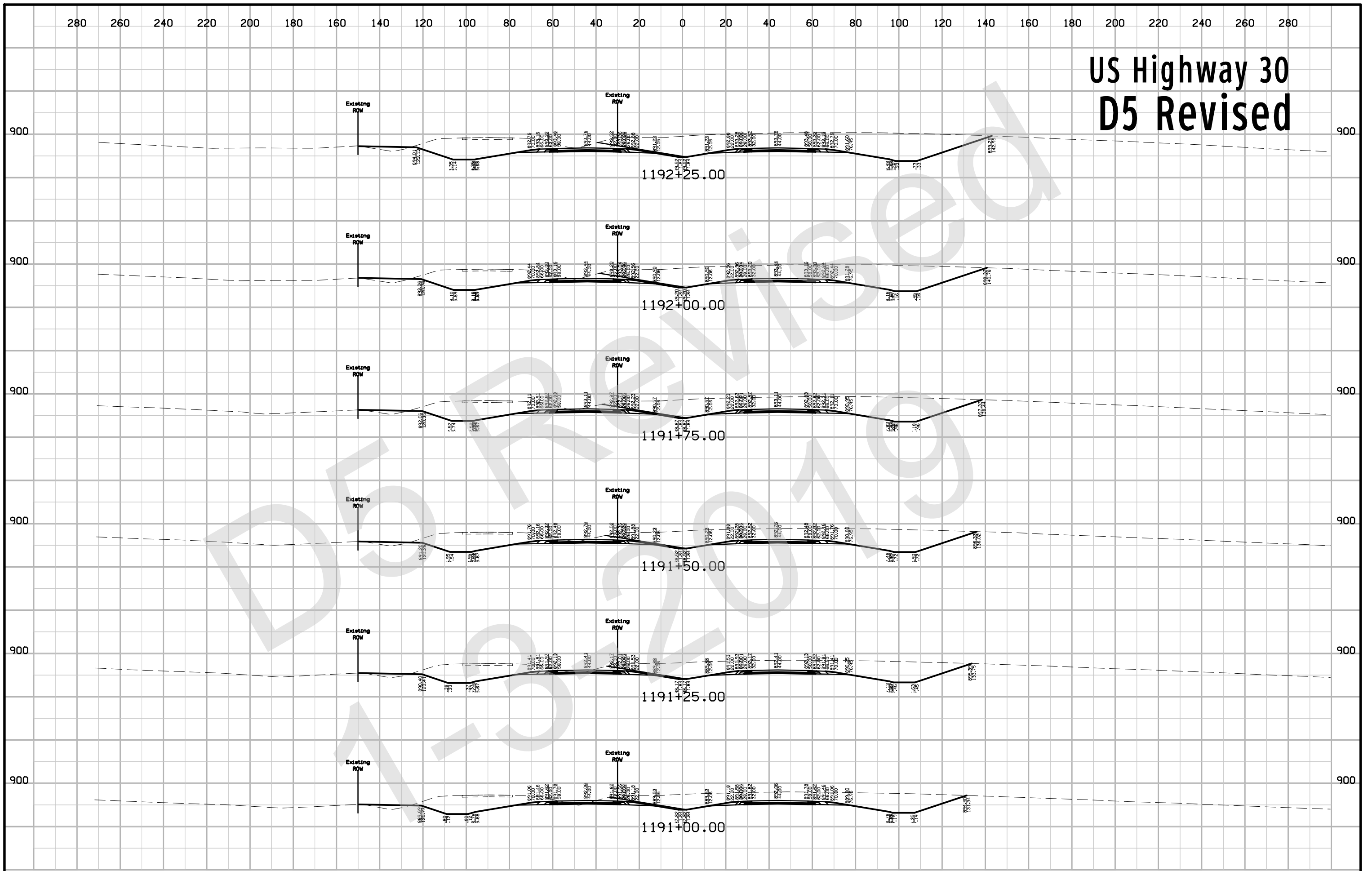
# US Highway 30 D5 Revised



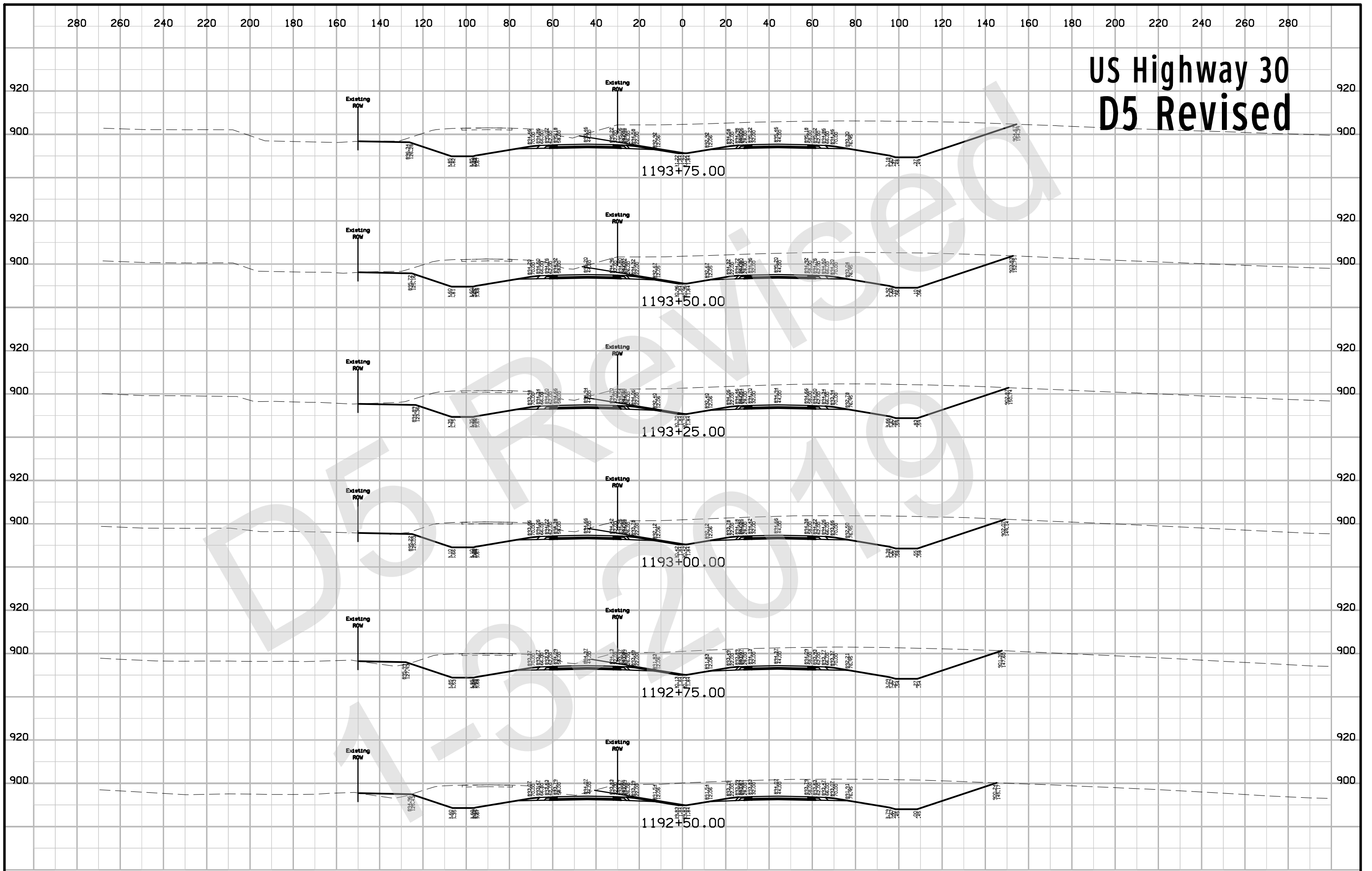
# US Highway 30 D5 Revised



# US Highway 30 D5 Revised

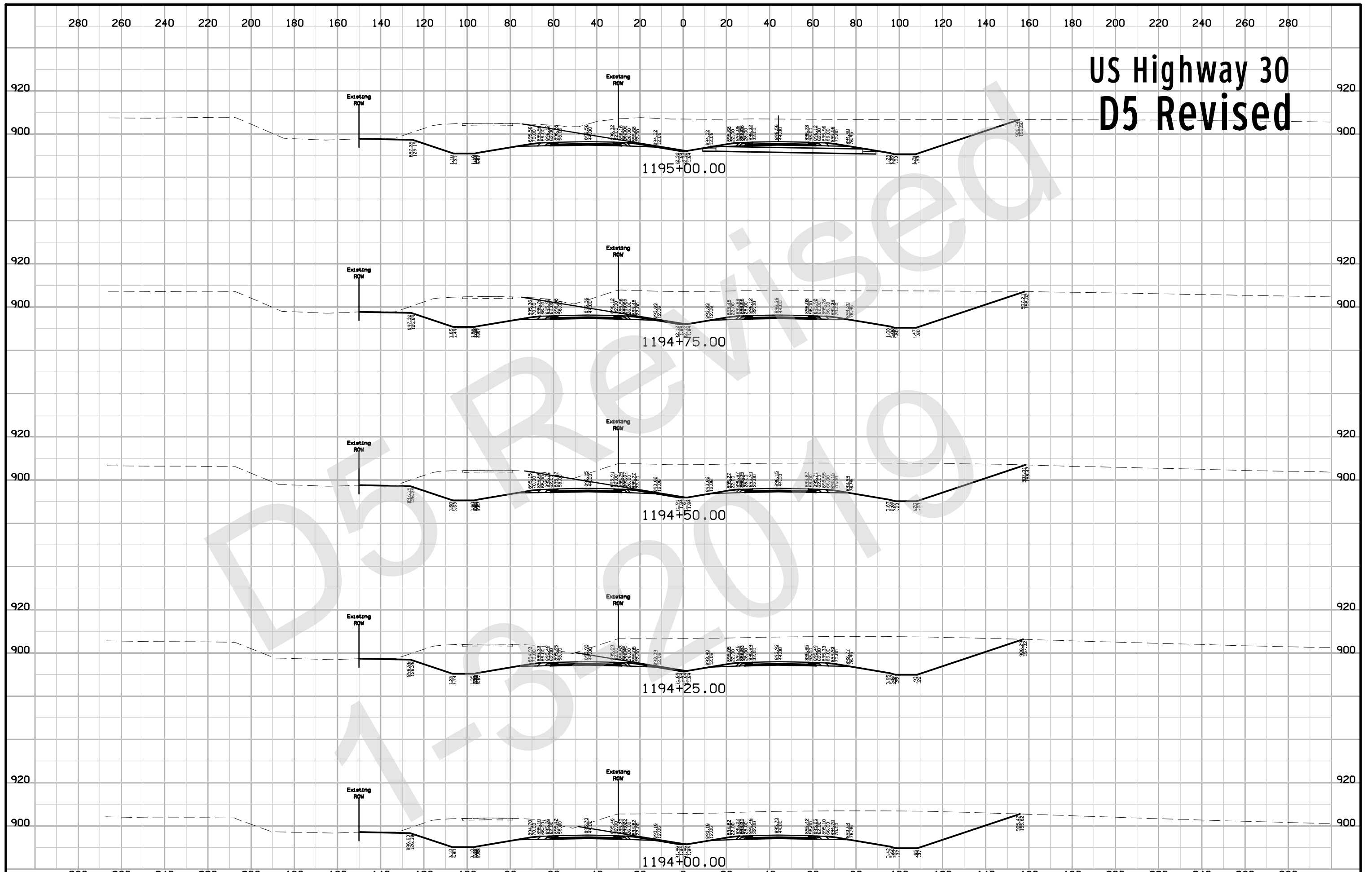


# US Highway 30 D5 Revised

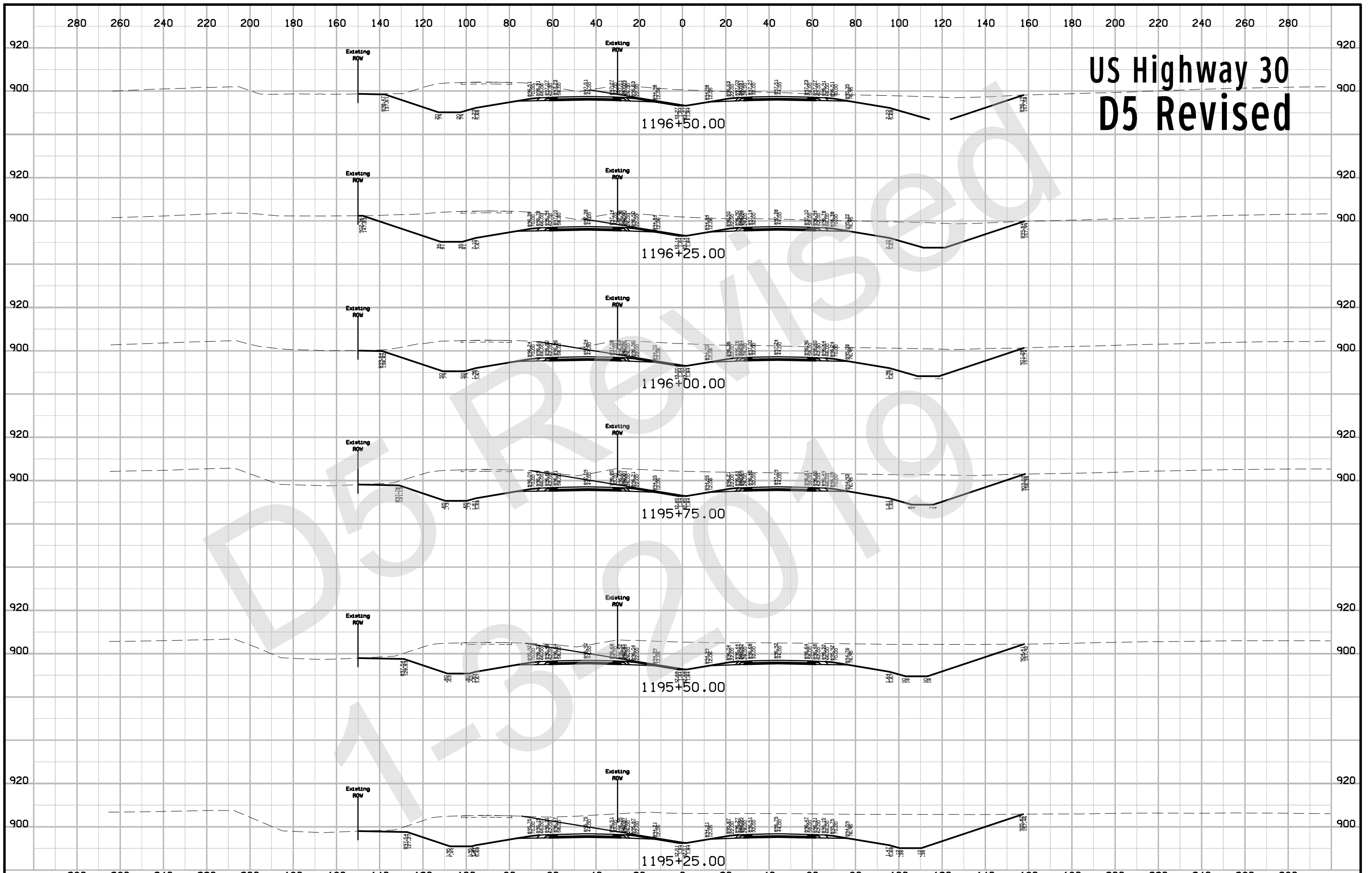




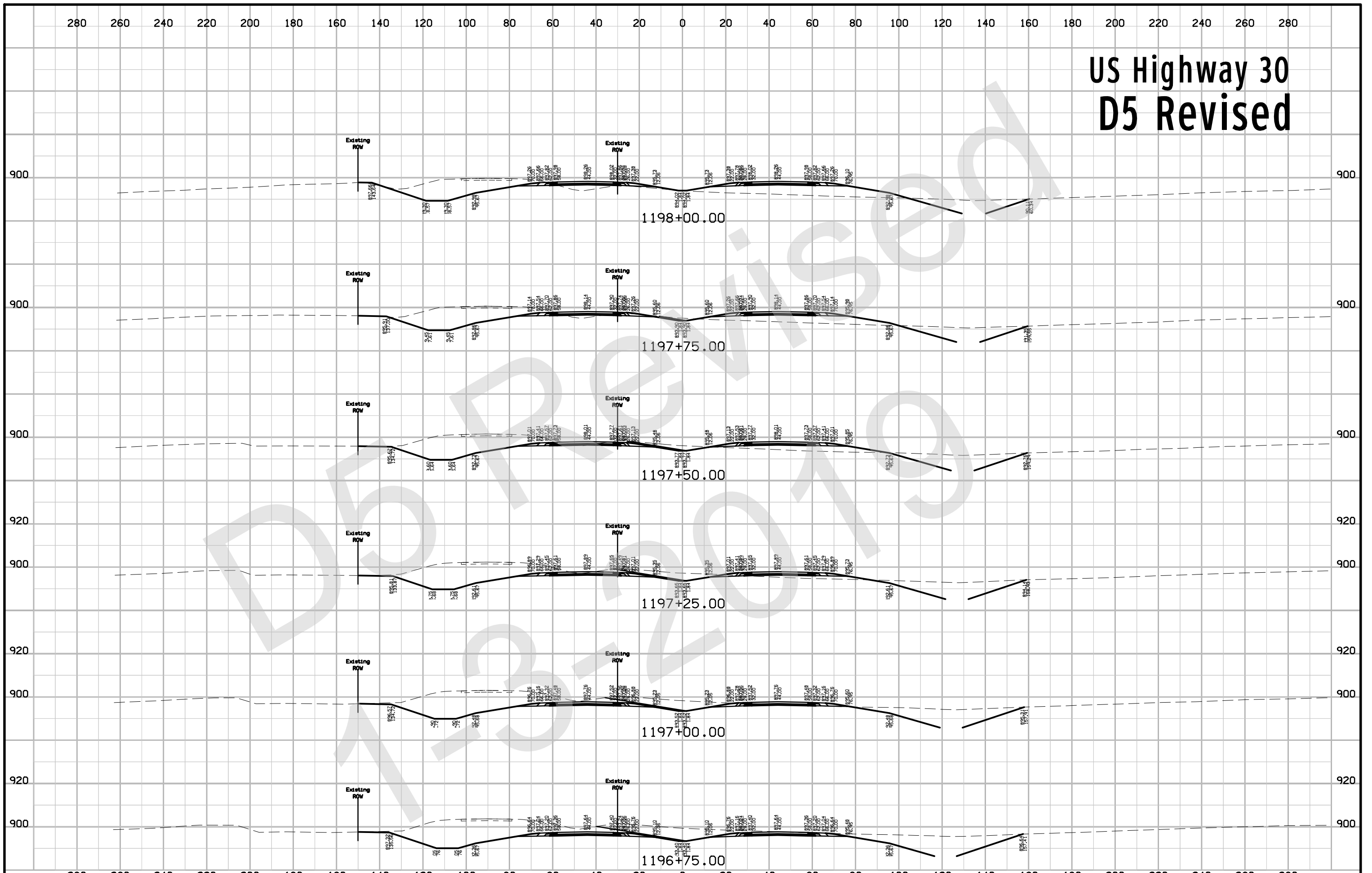
# US Highway 30 D5 Revised



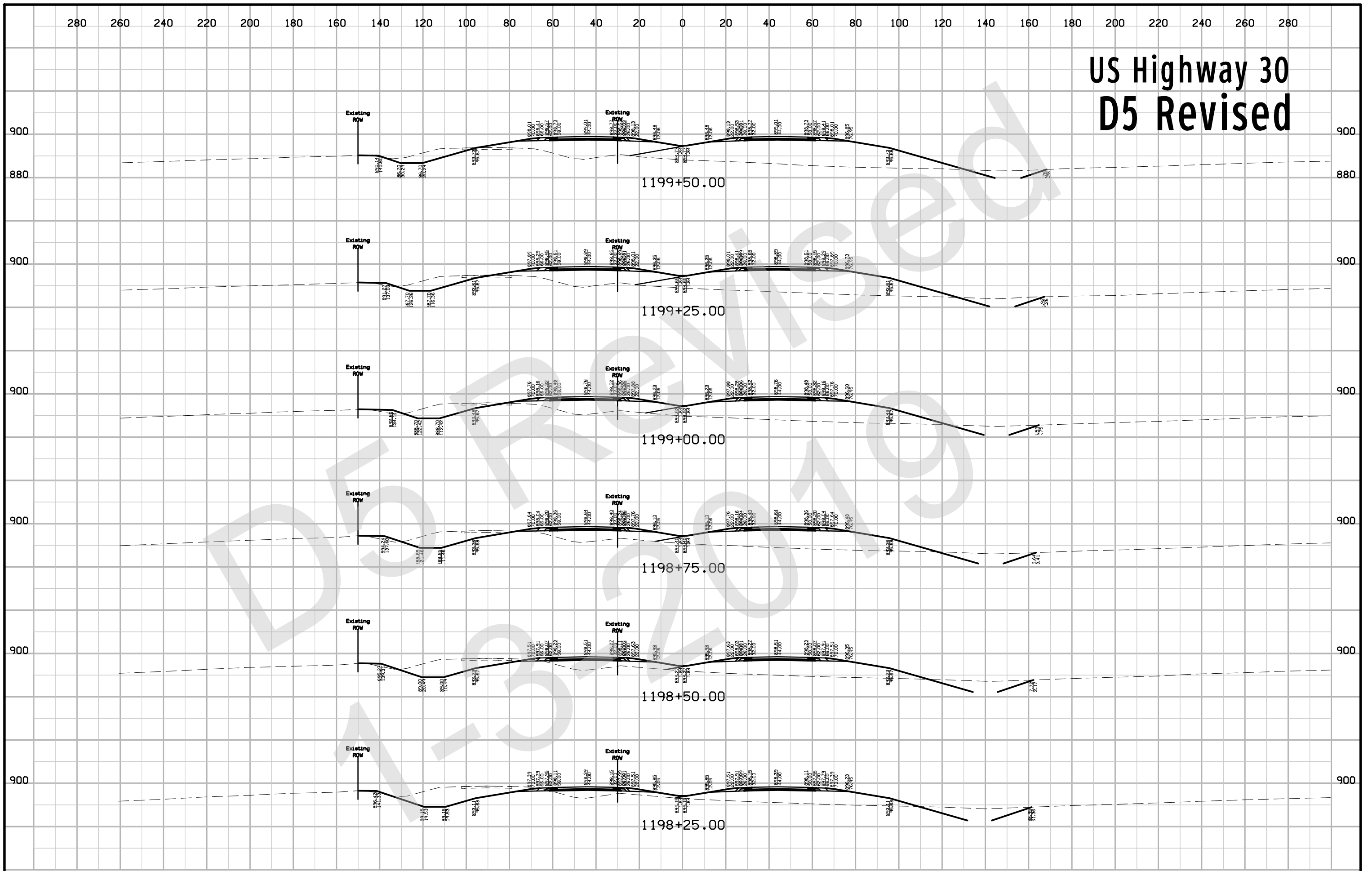
# US Highway 30 D5 Revised



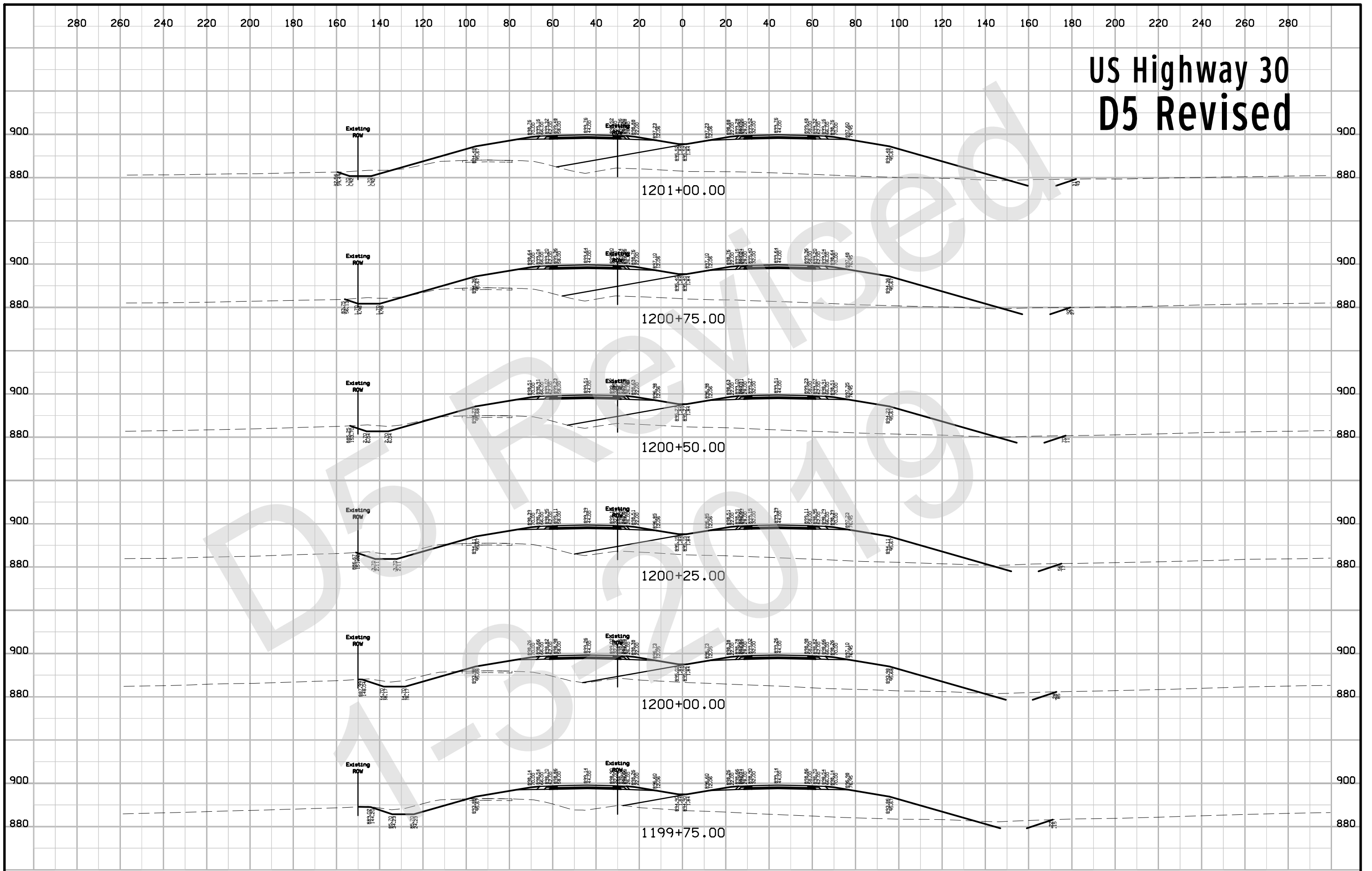
# US Highway 30 D5 Revised



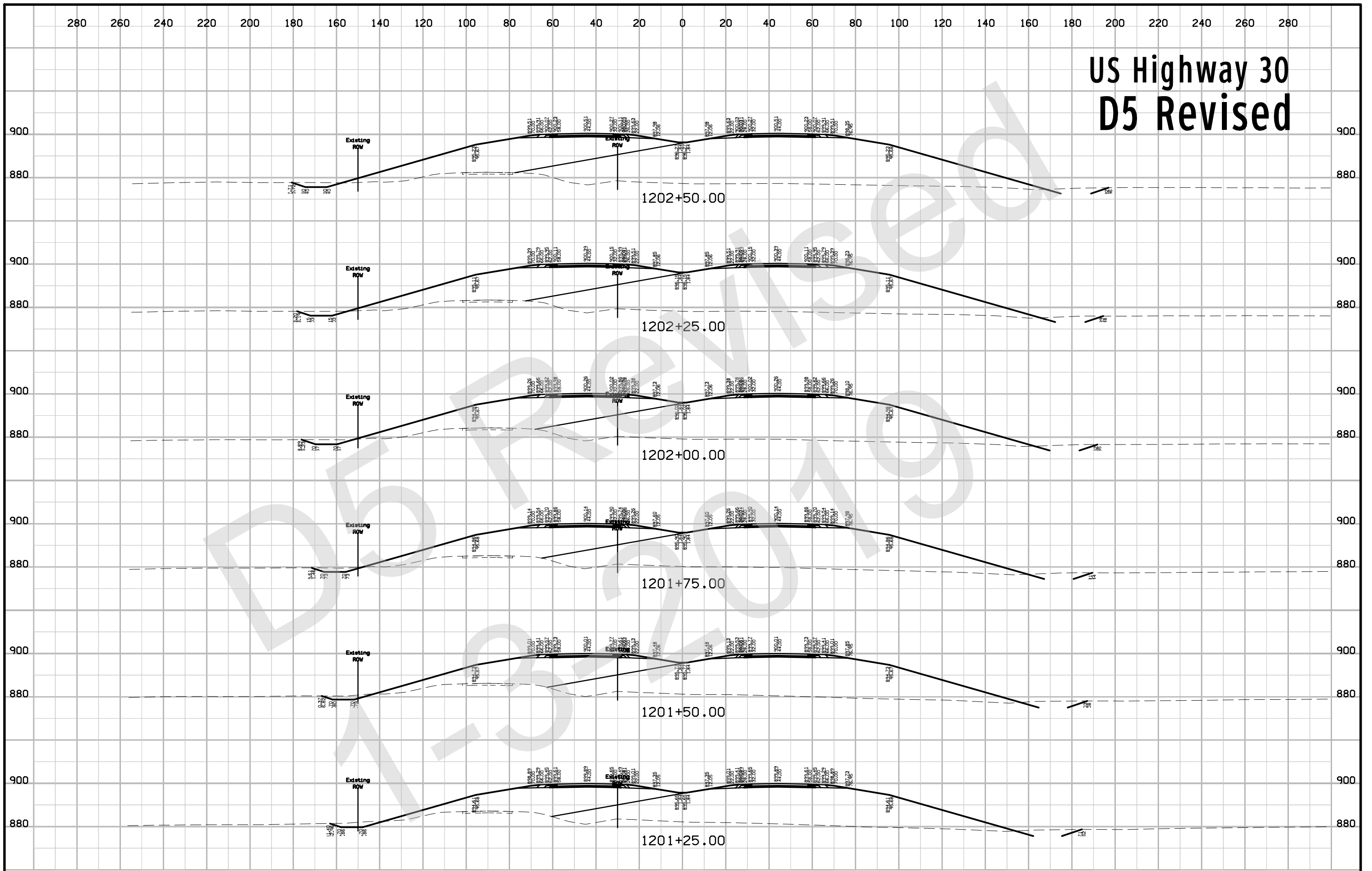
# US Highway 30 D5 Revised



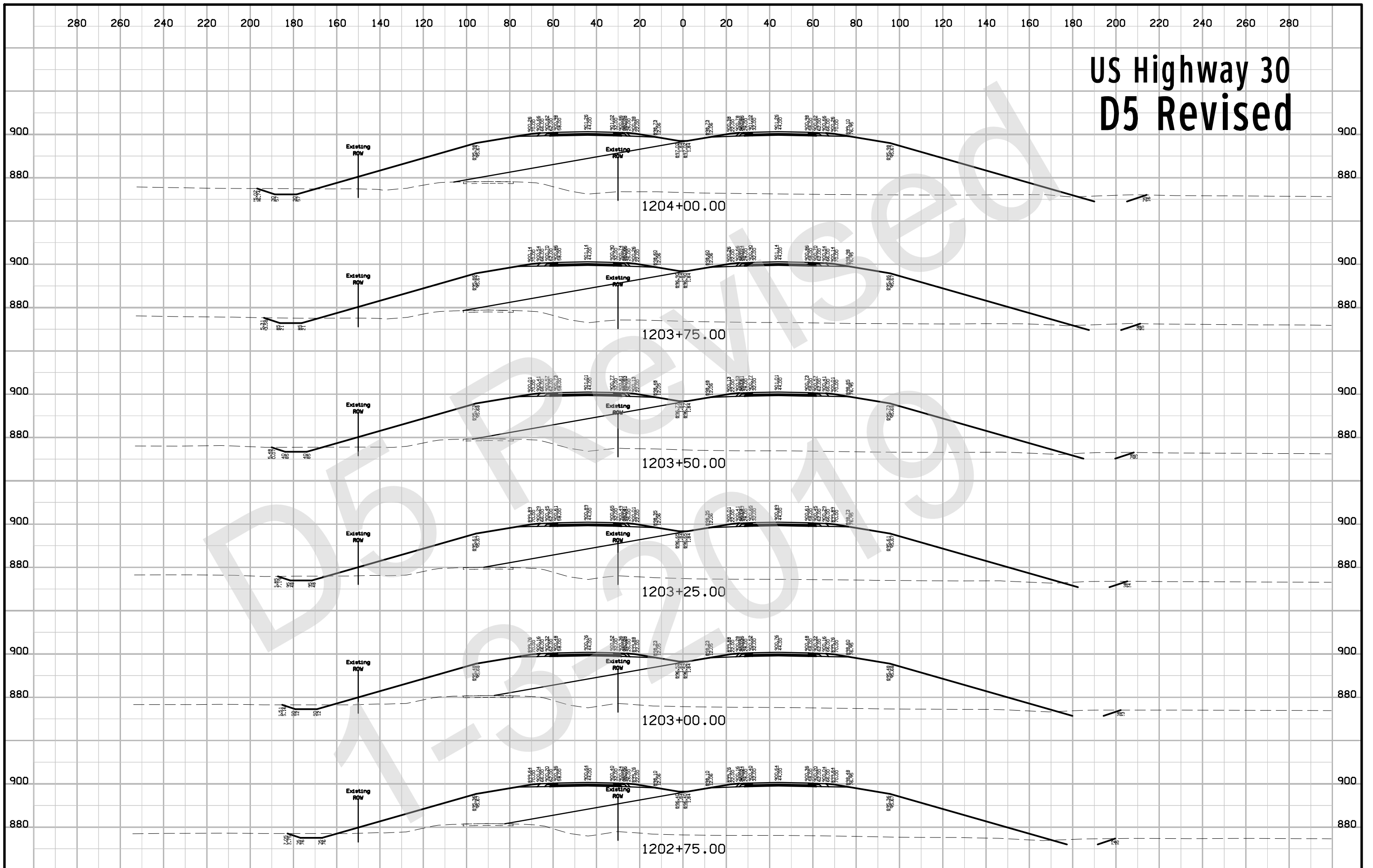
# US Highway 30 D5 Revised



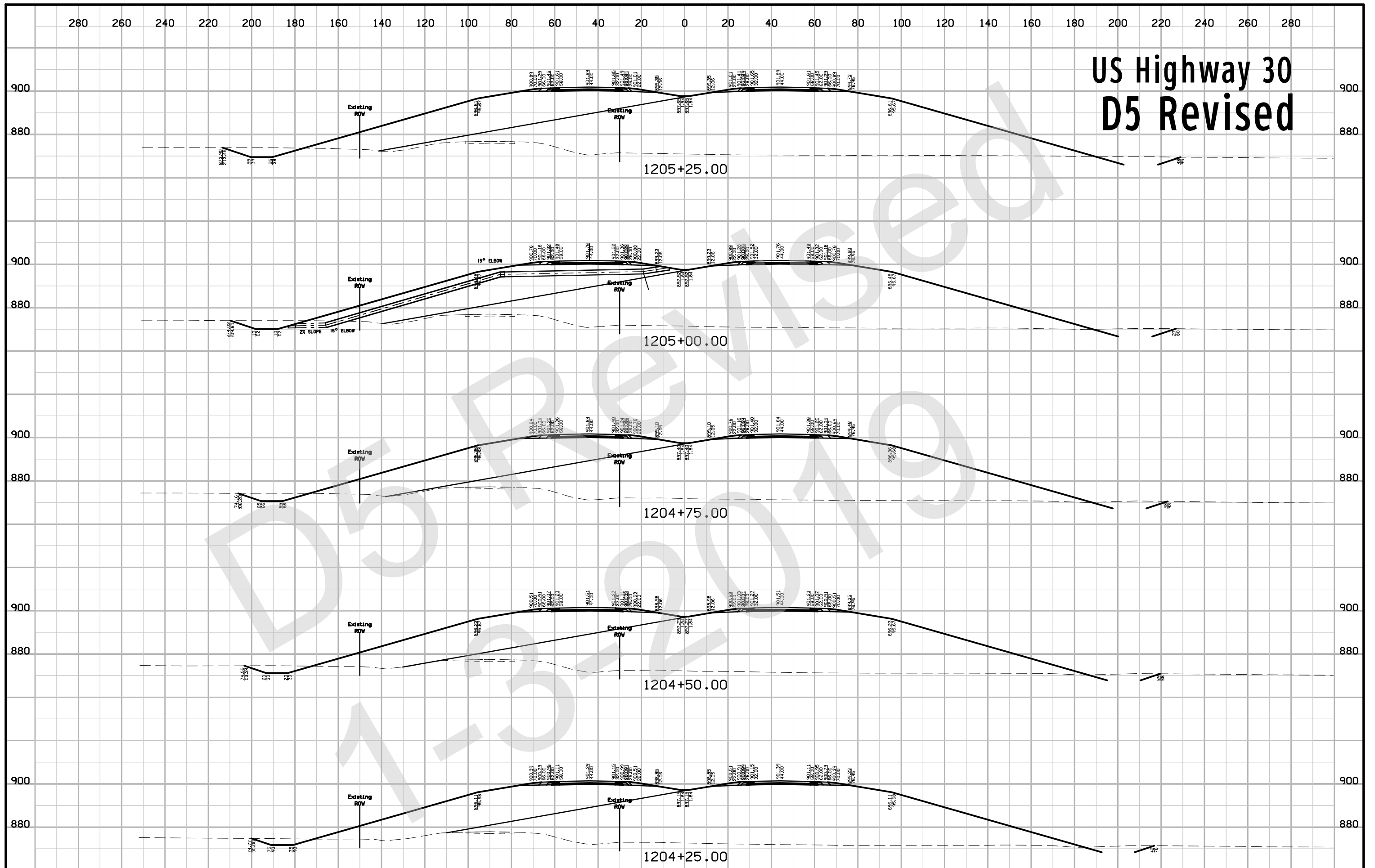
# US Highway 30 D5 Revised



# US Highway 30 D5 Revised

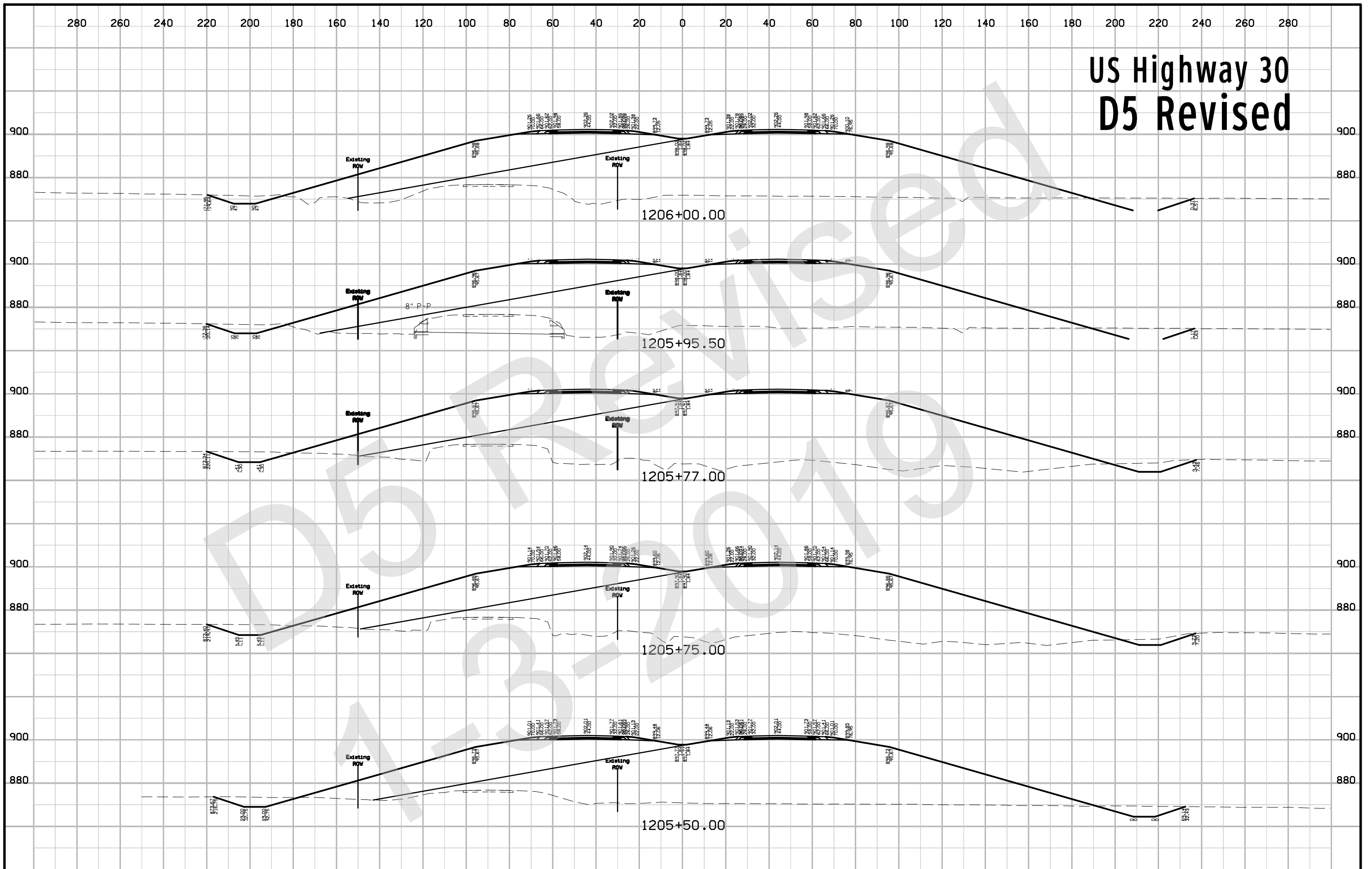


# US Highway 30 D5 Revised

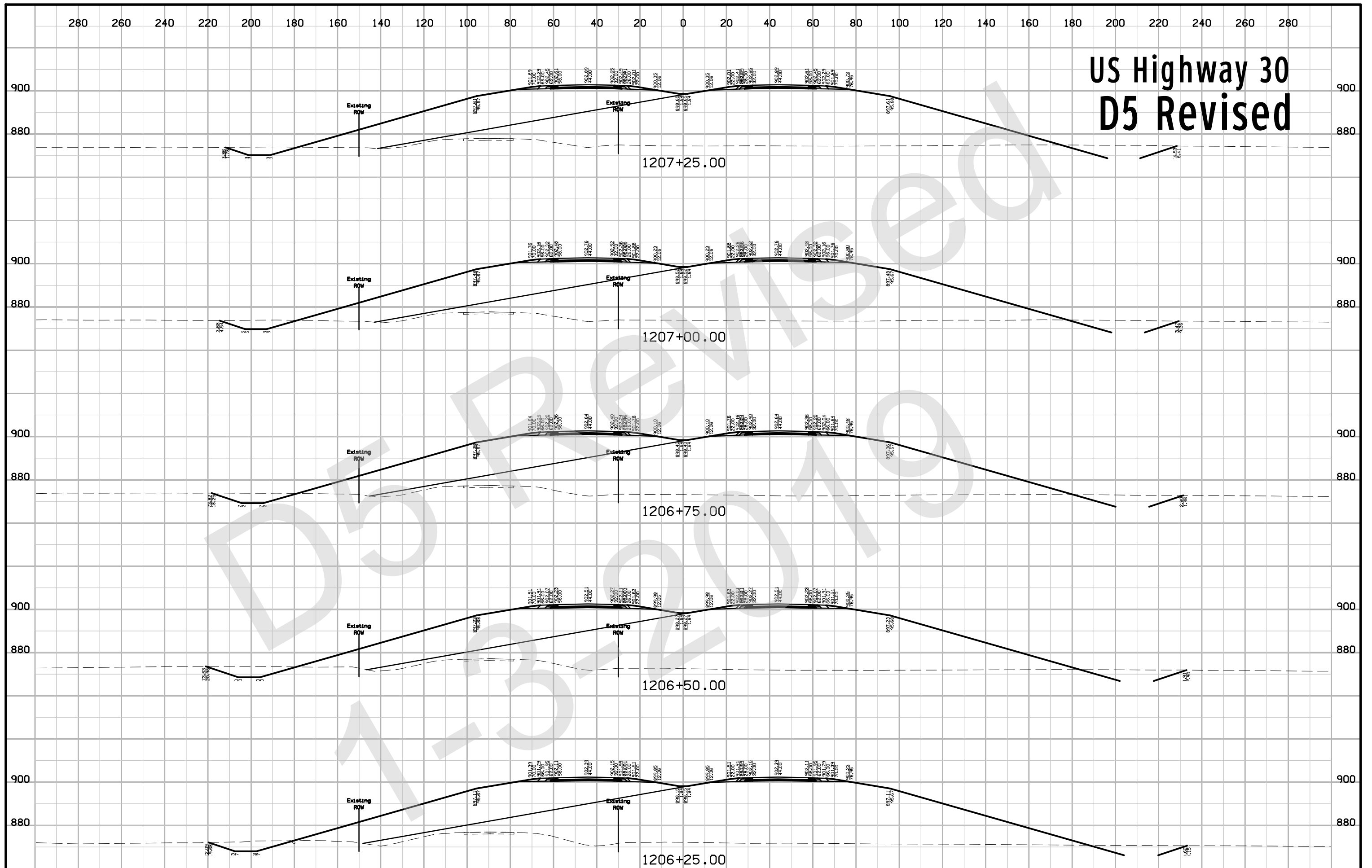




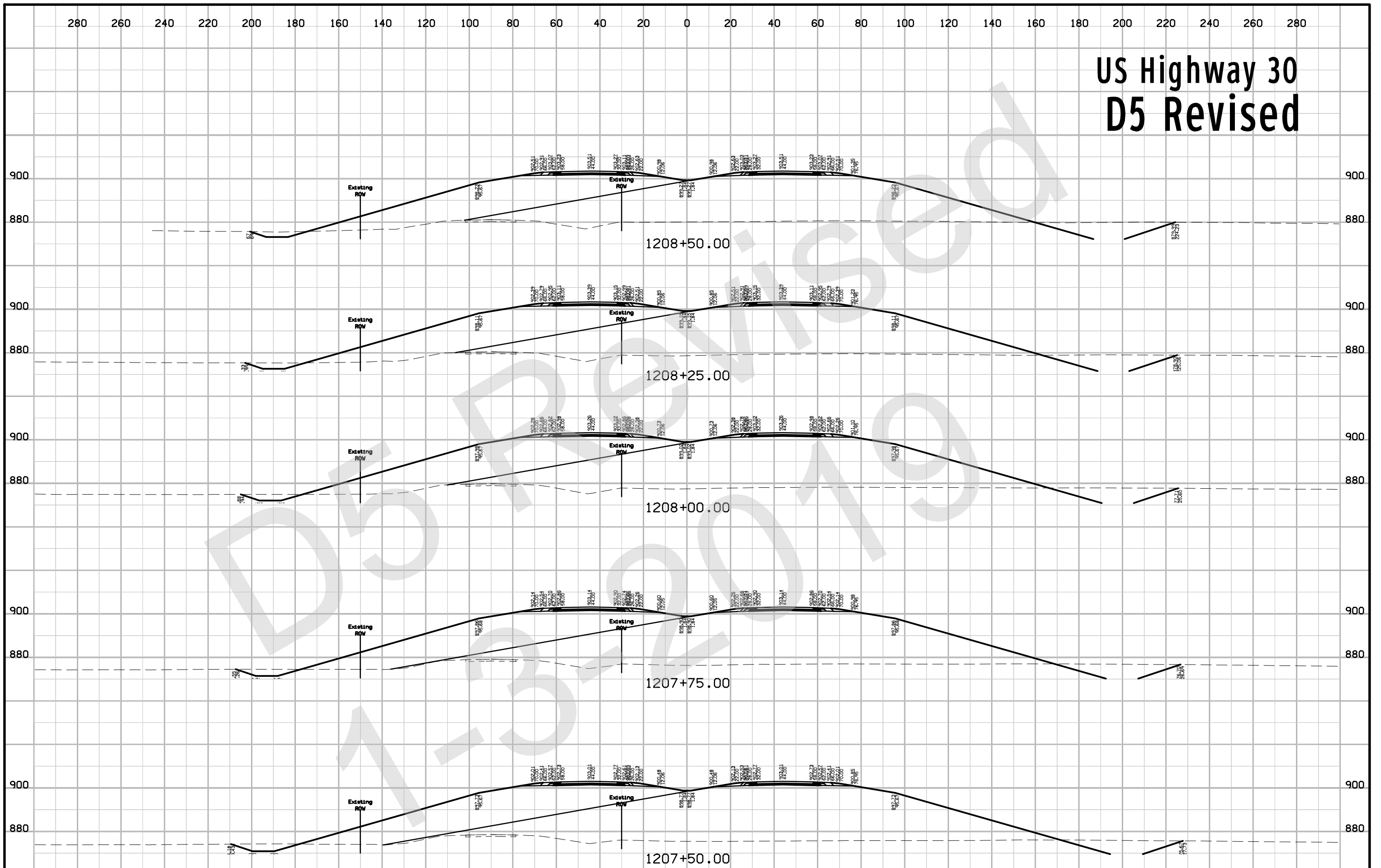
# US Highway 30 D5 Revised



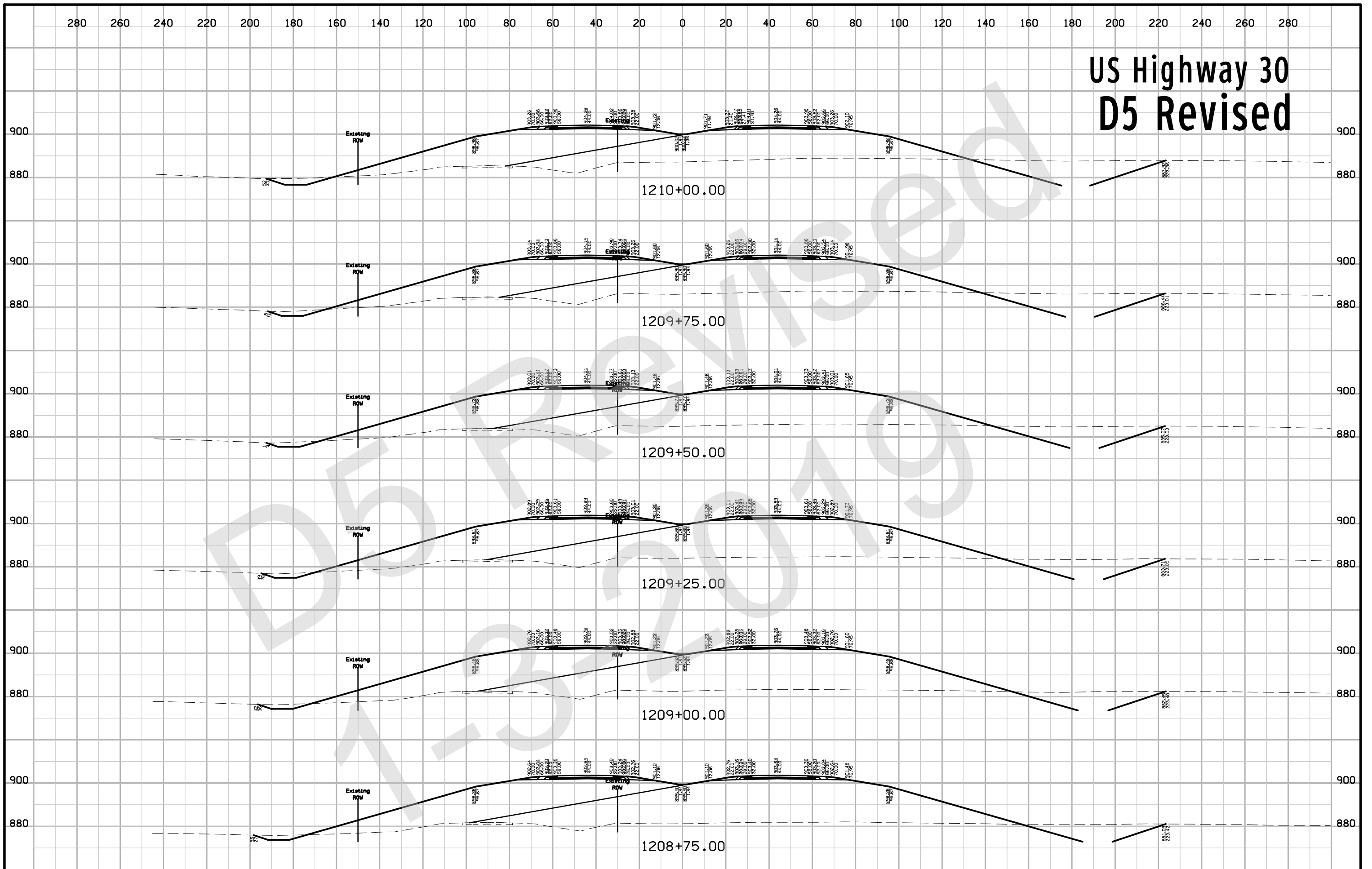
# US Highway 30 D5 Revised



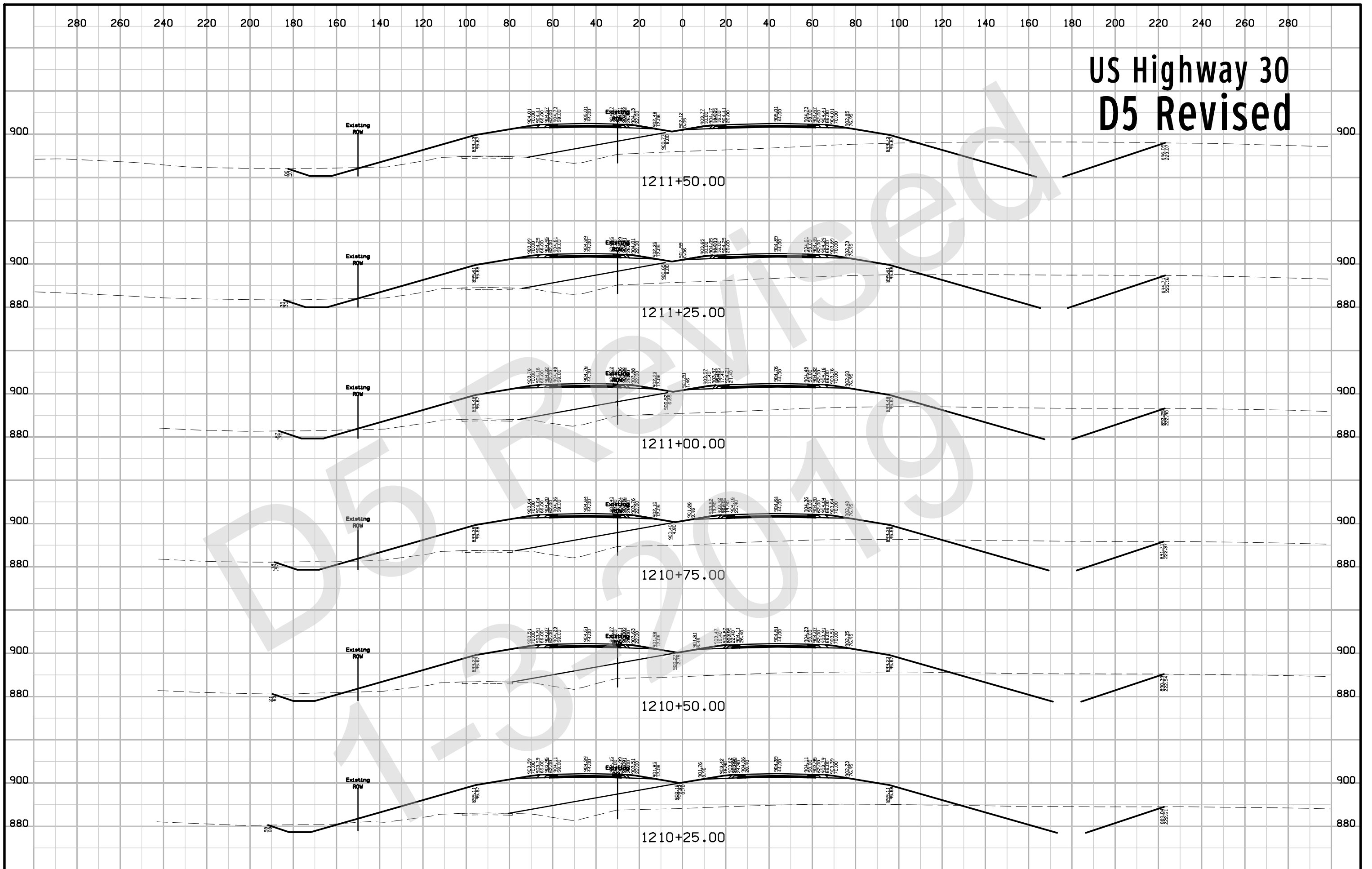
# US Highway 30 D5 Revised



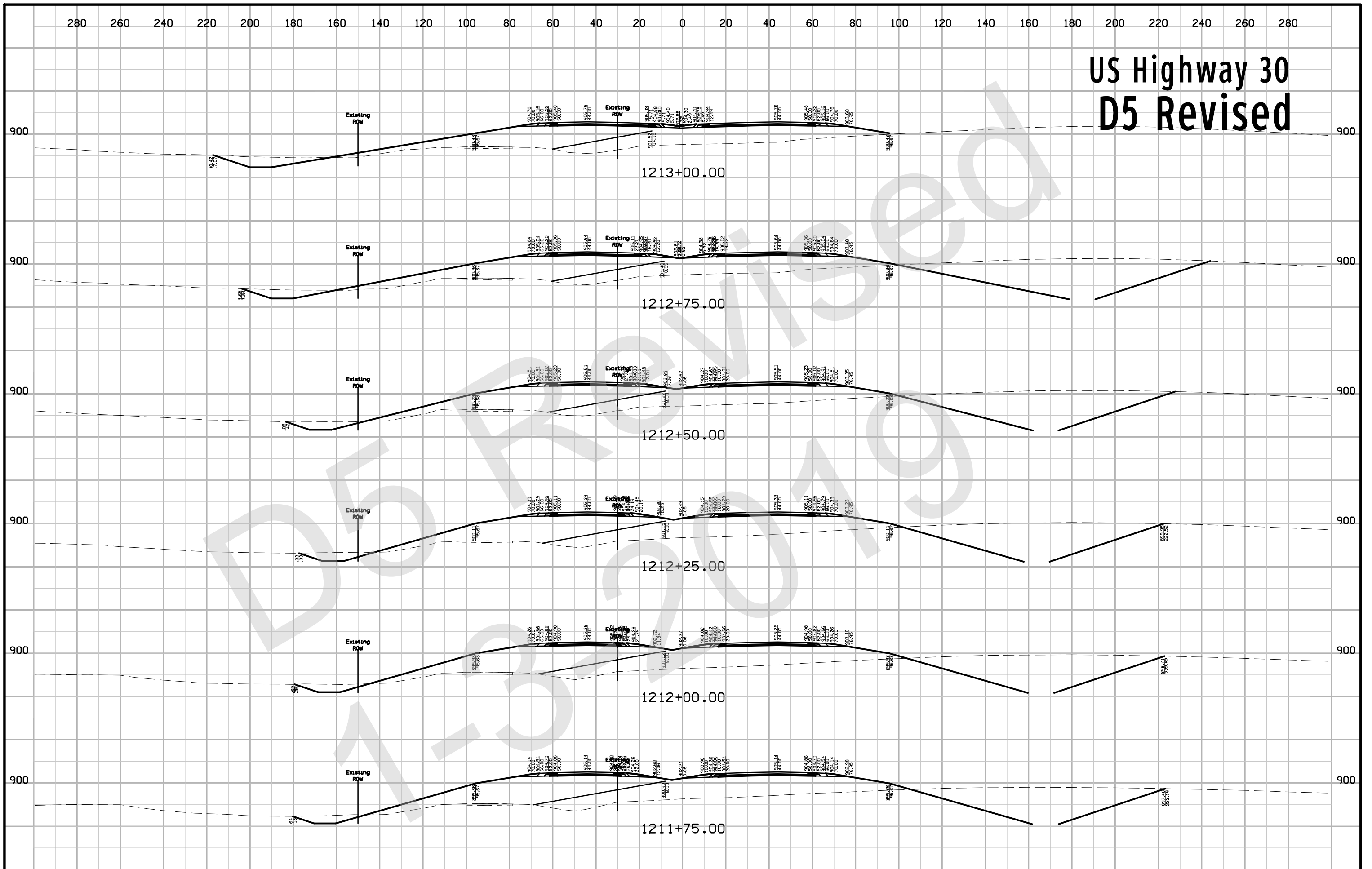
# US Highway 30 D5 Revised



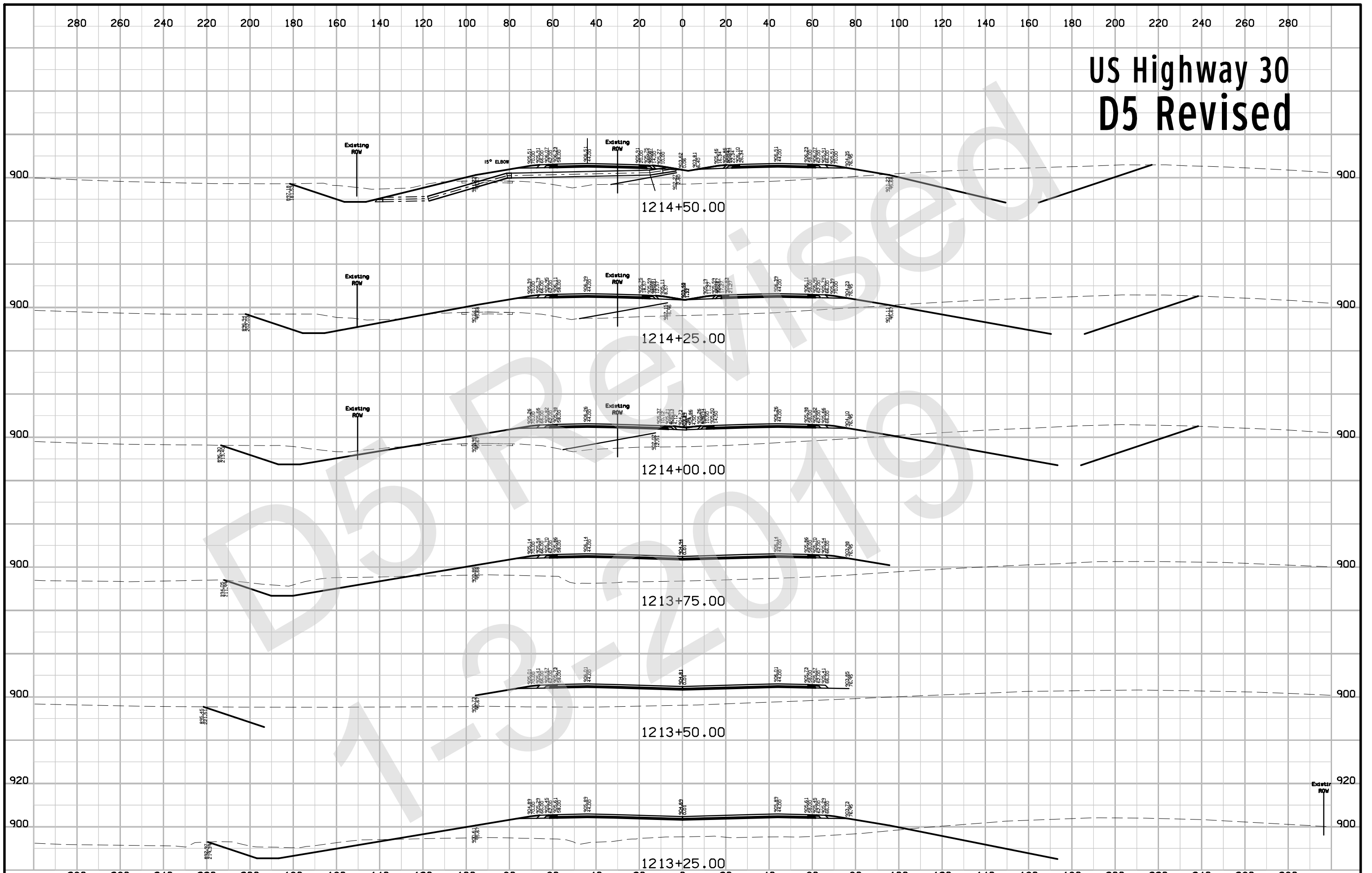
# US Highway 30 D5 Revised



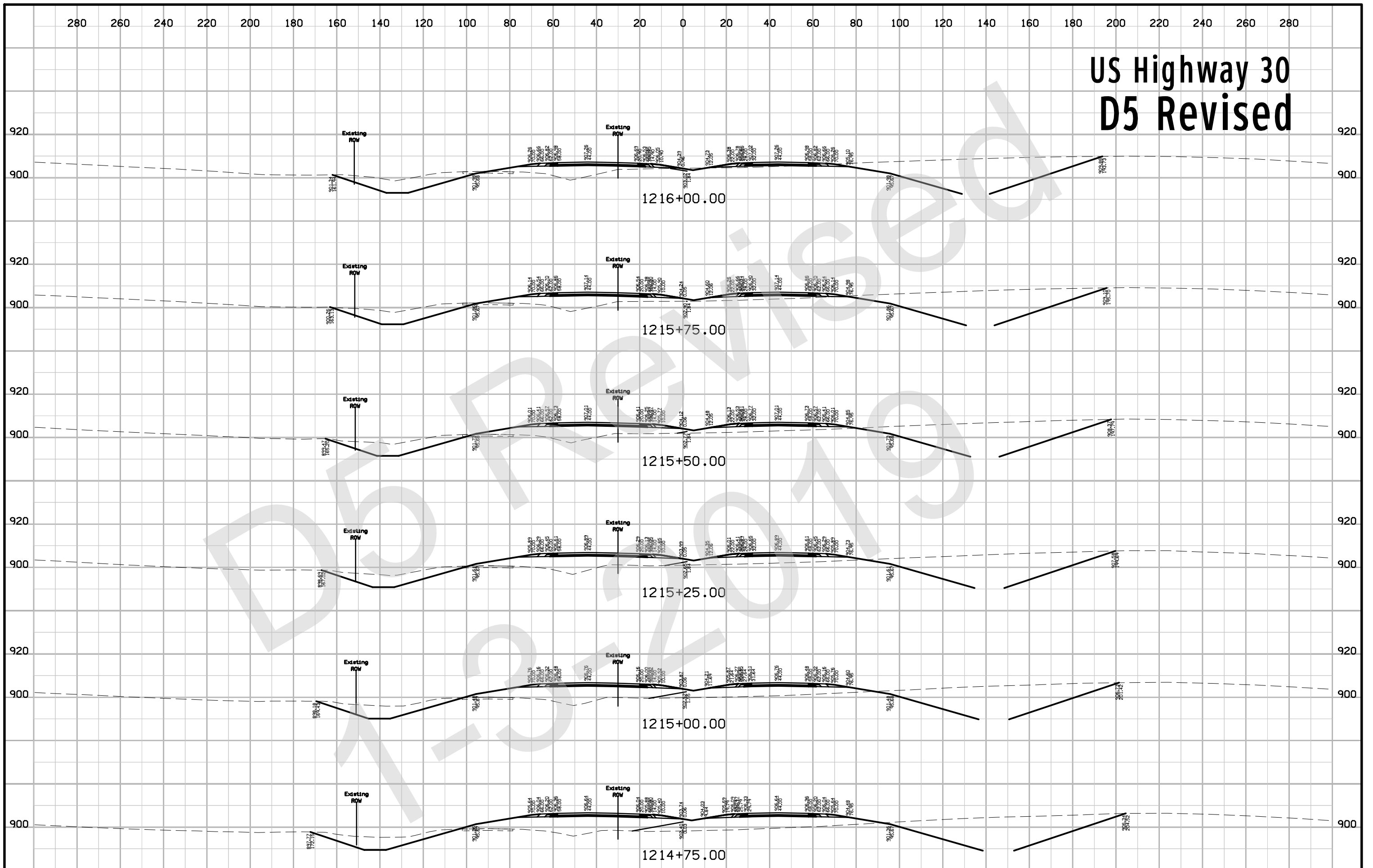
# US Highway 30 D5 Revised



# US Highway 30 D5 Revised

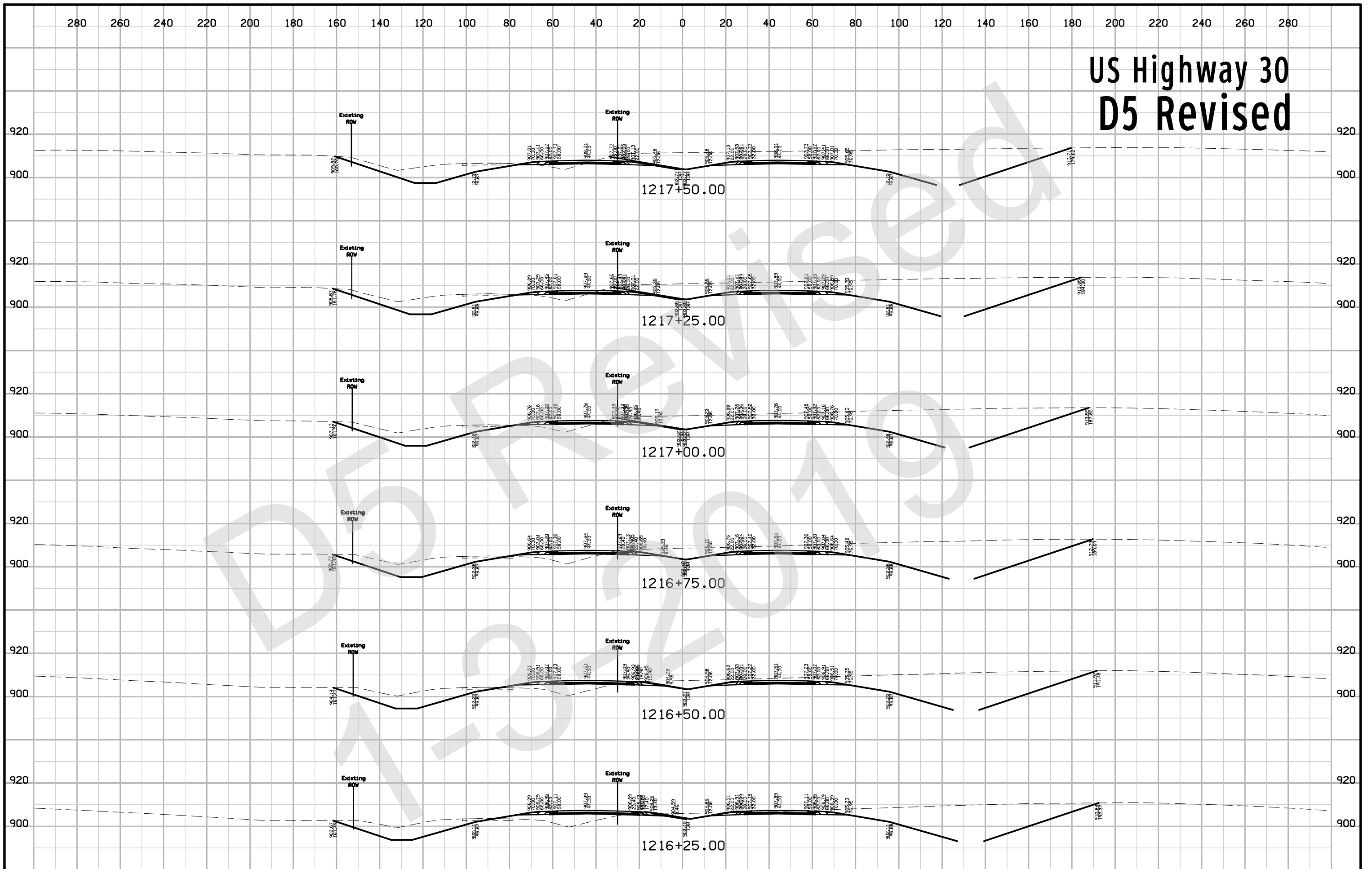


# US Highway 30 D5 Revised

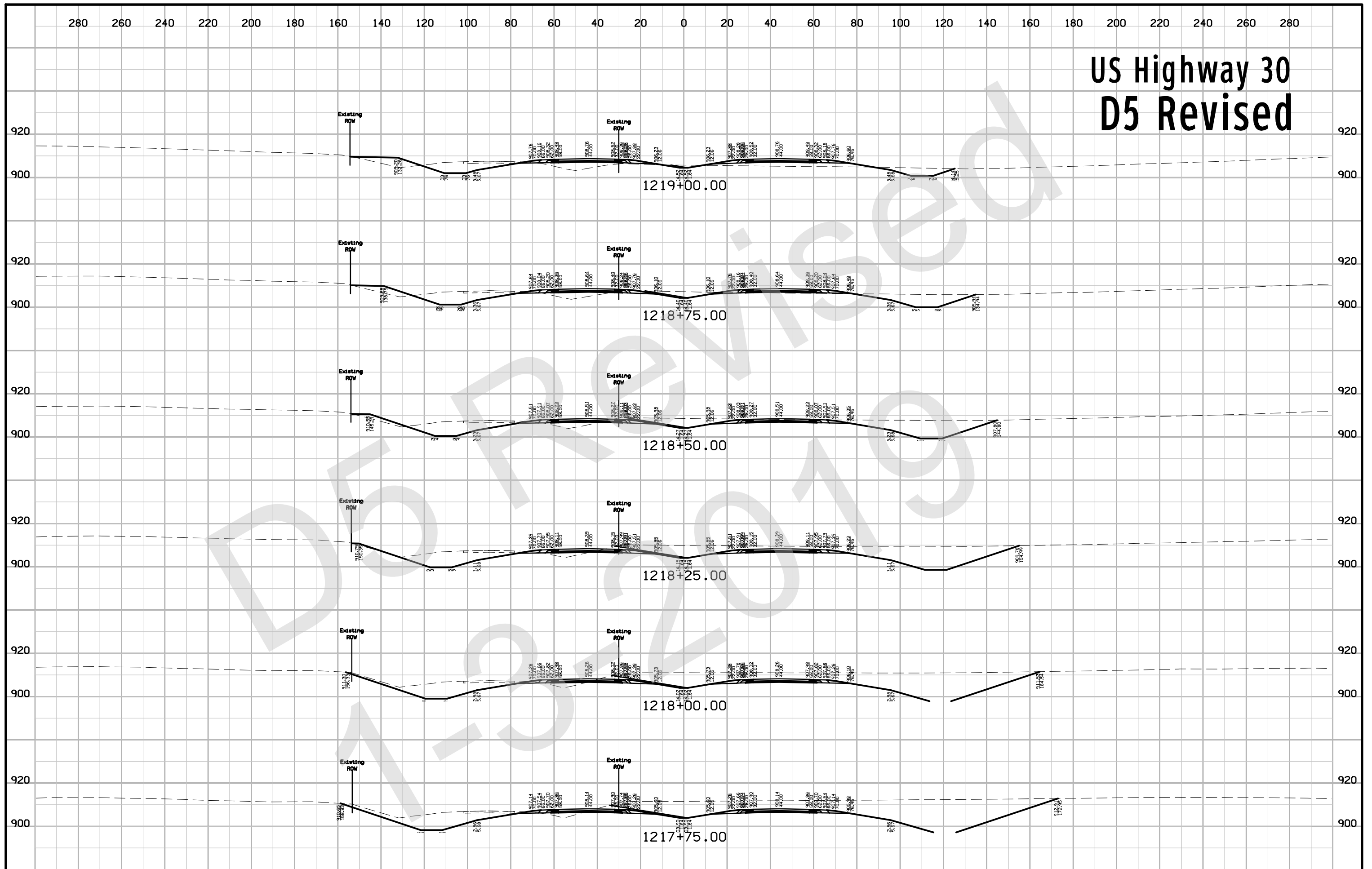




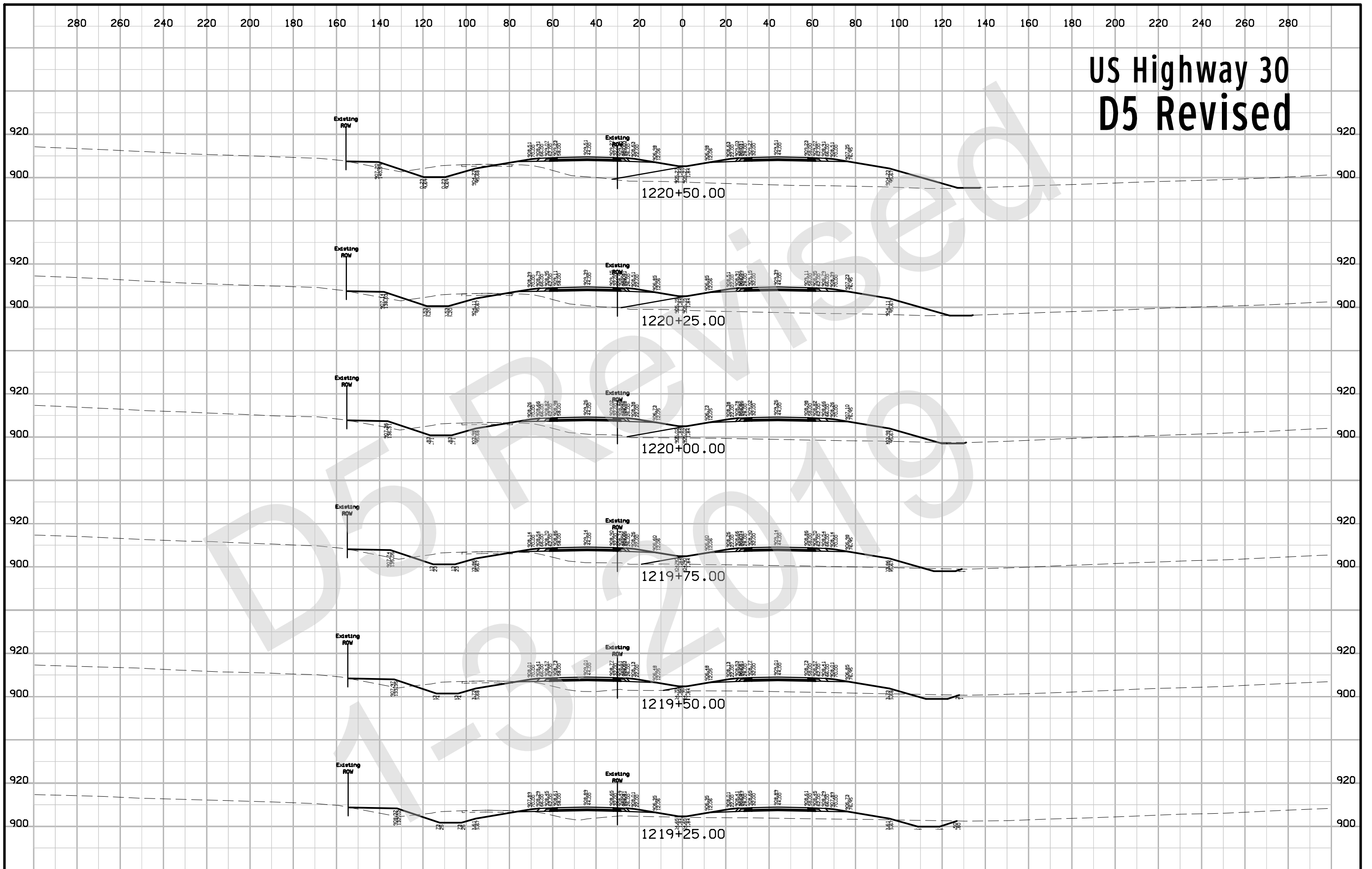
# US Highway 30 D5 Revised



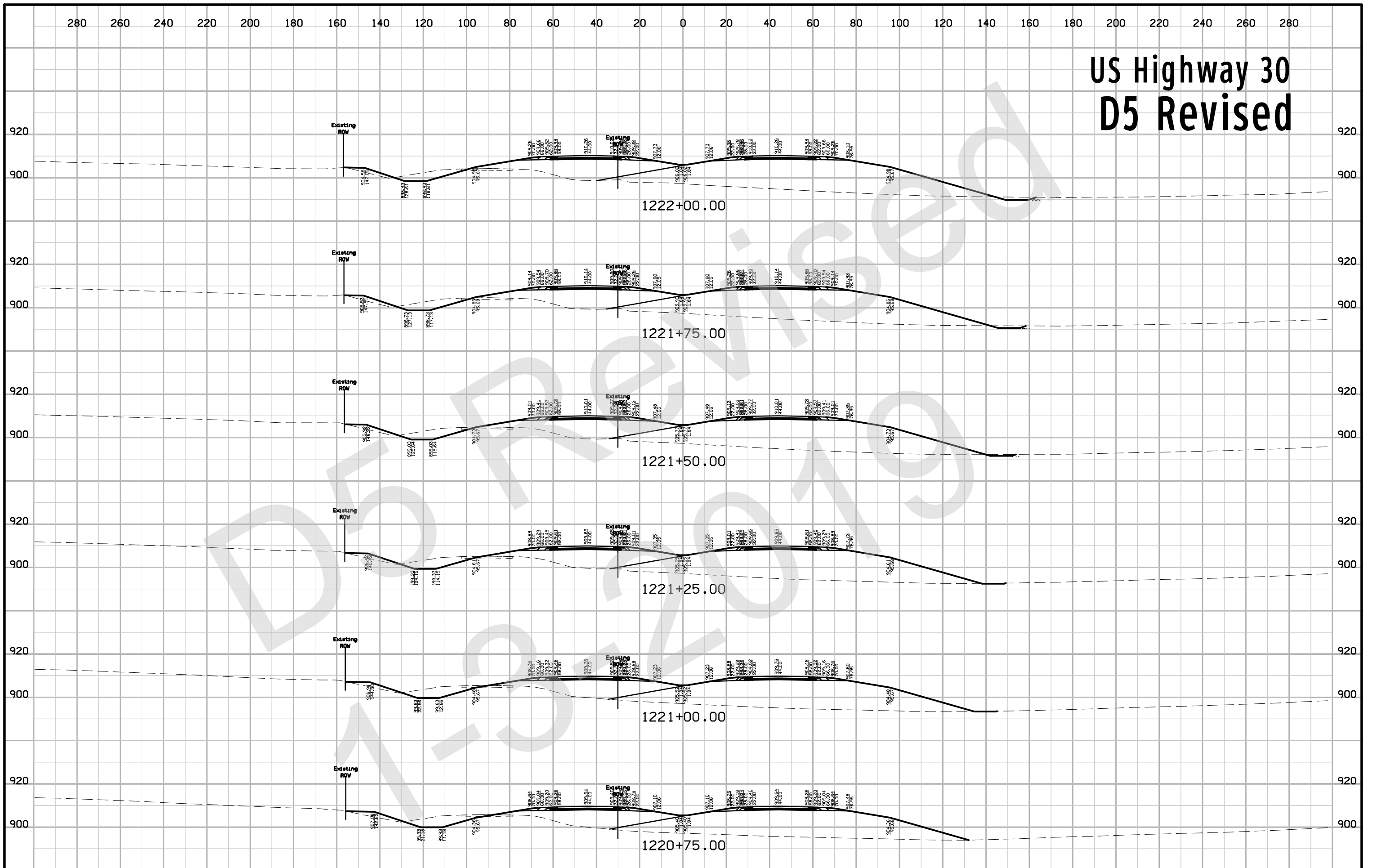
# US Highway 30 D5 Revised



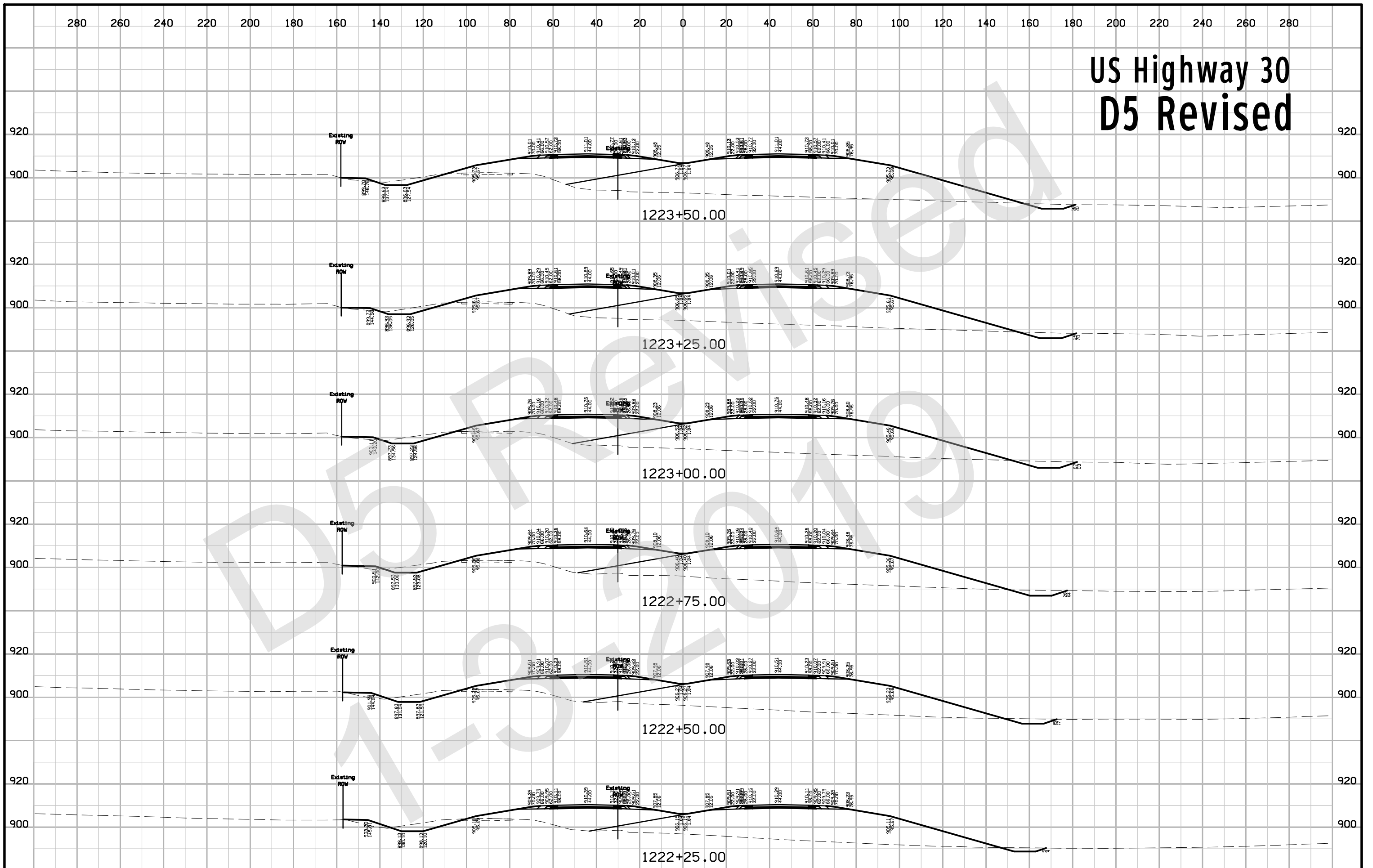
# US Highway 30 D5 Revised



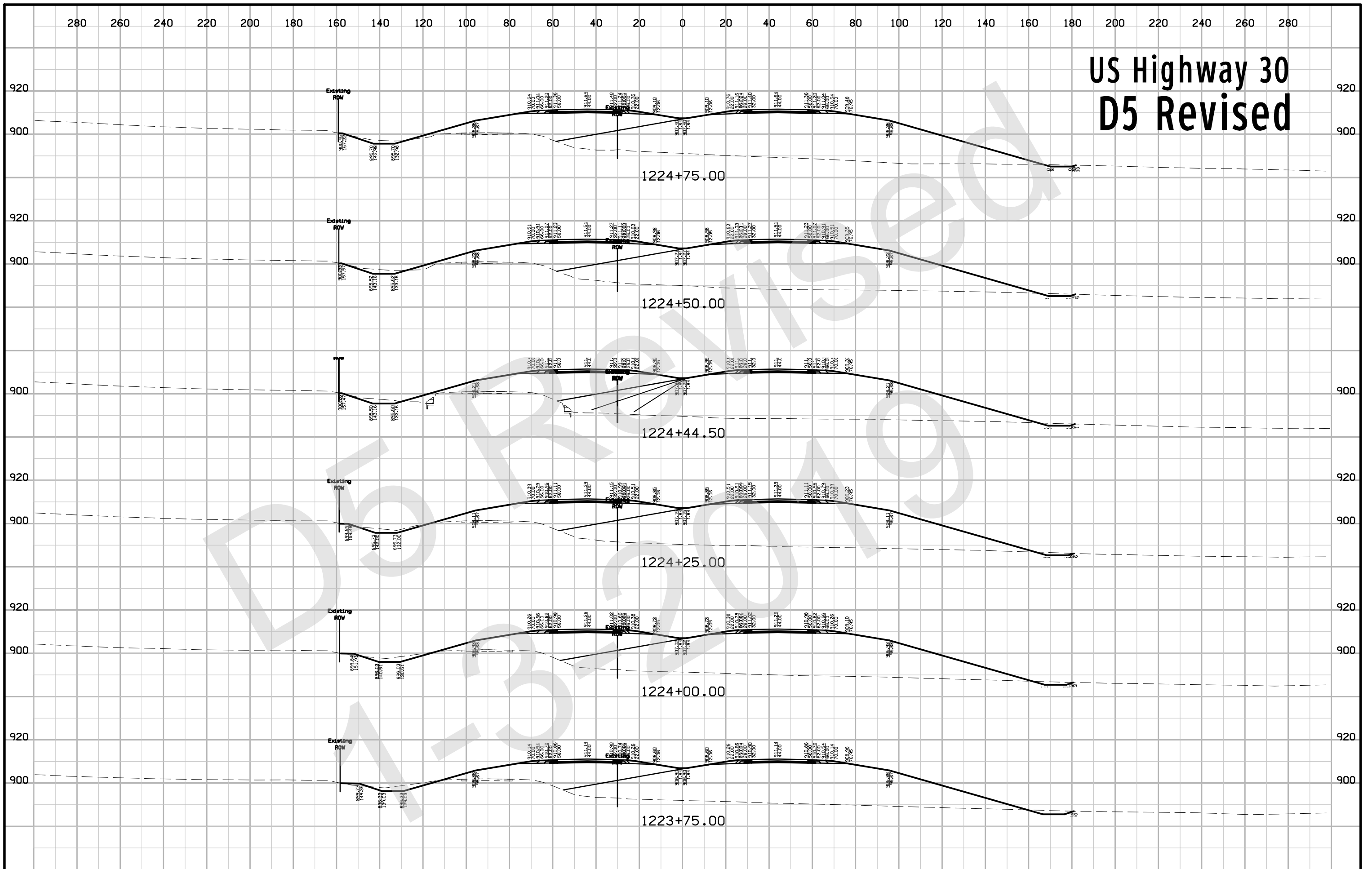
# US Highway 30 D5 Revised



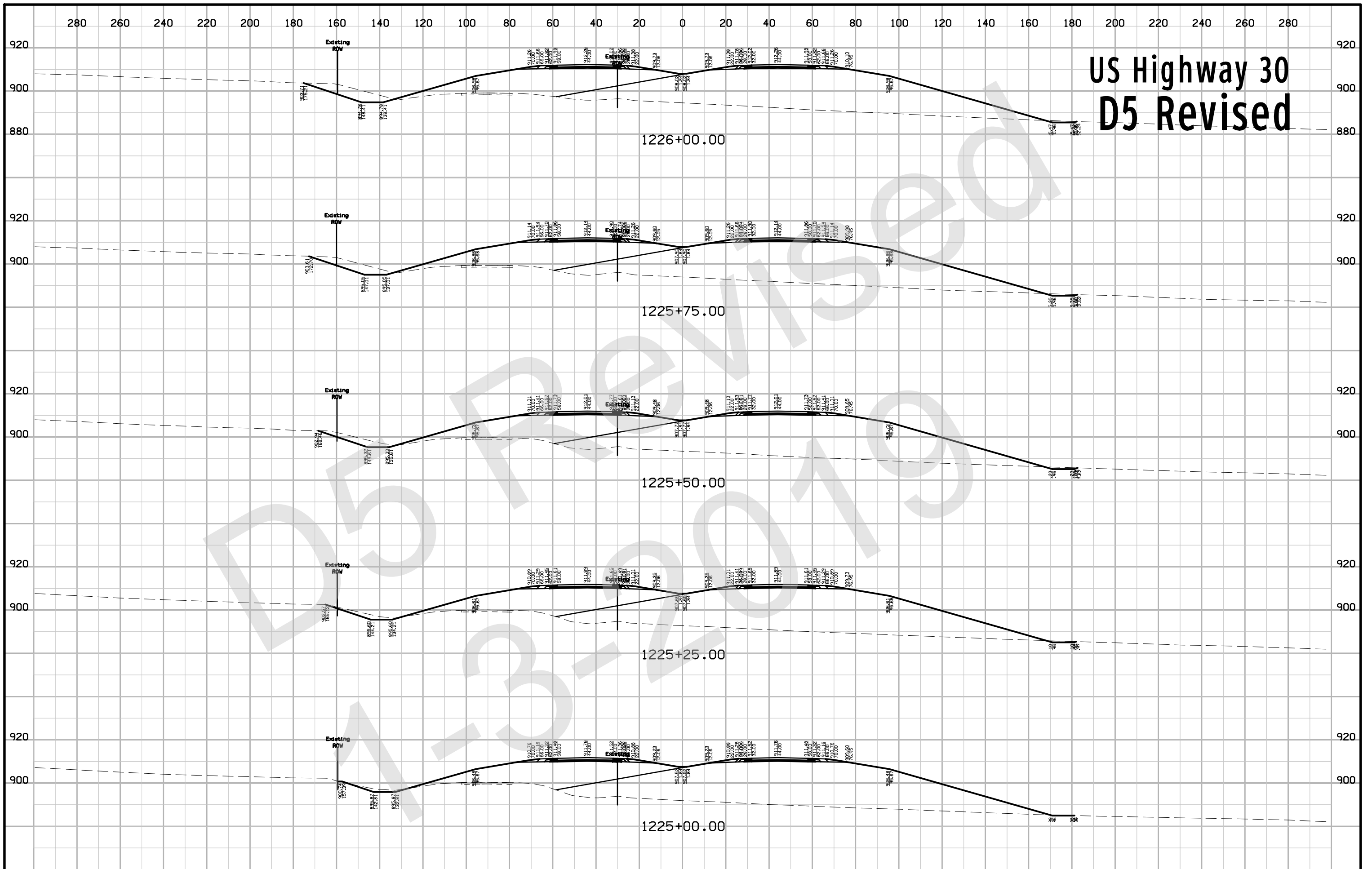
# US Highway 30 D5 Revised



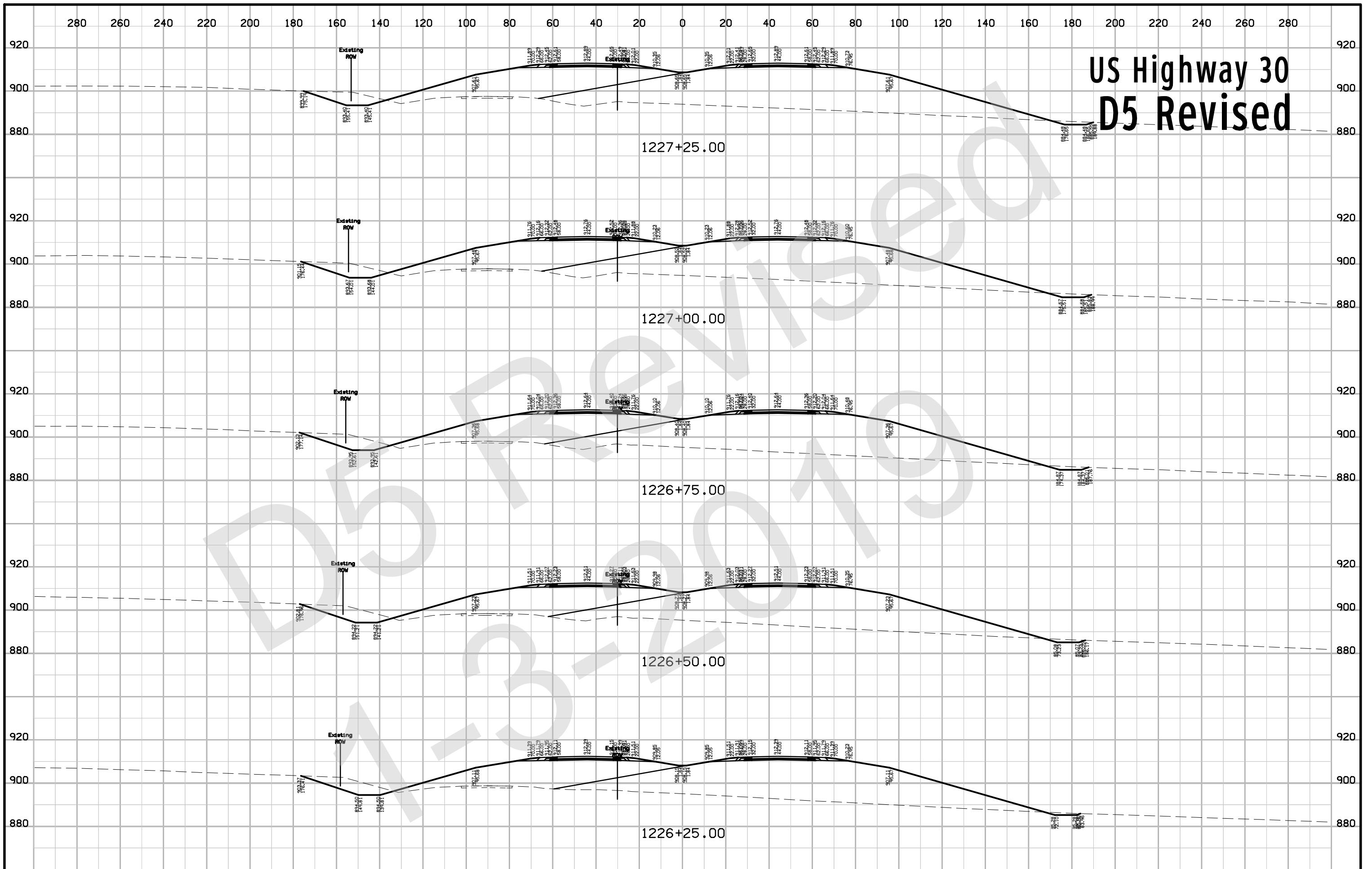
# US Highway 30 D5 Revised



# US Highway 30 D5 Revised

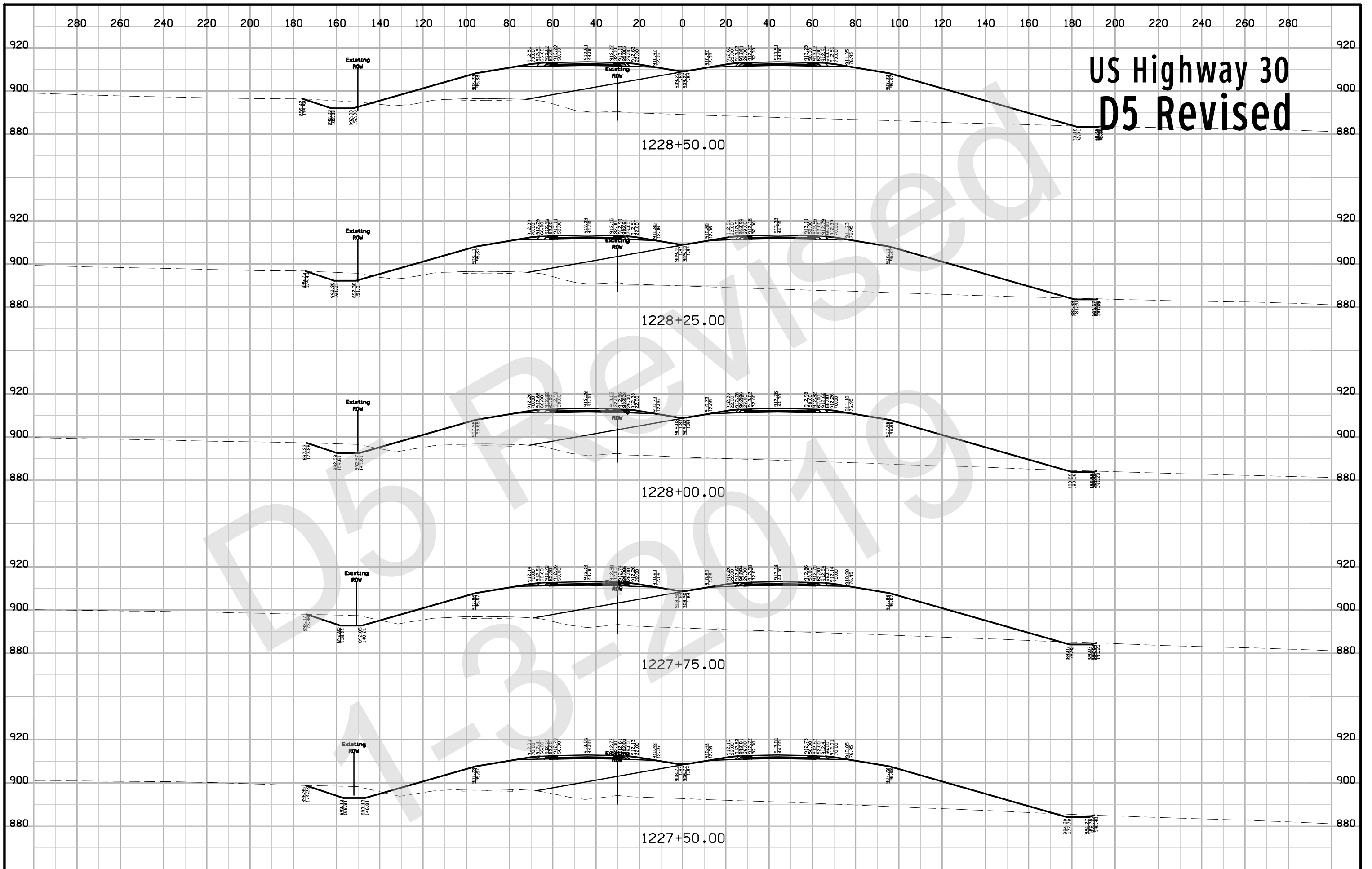


# US Highway 30 D5 Revised

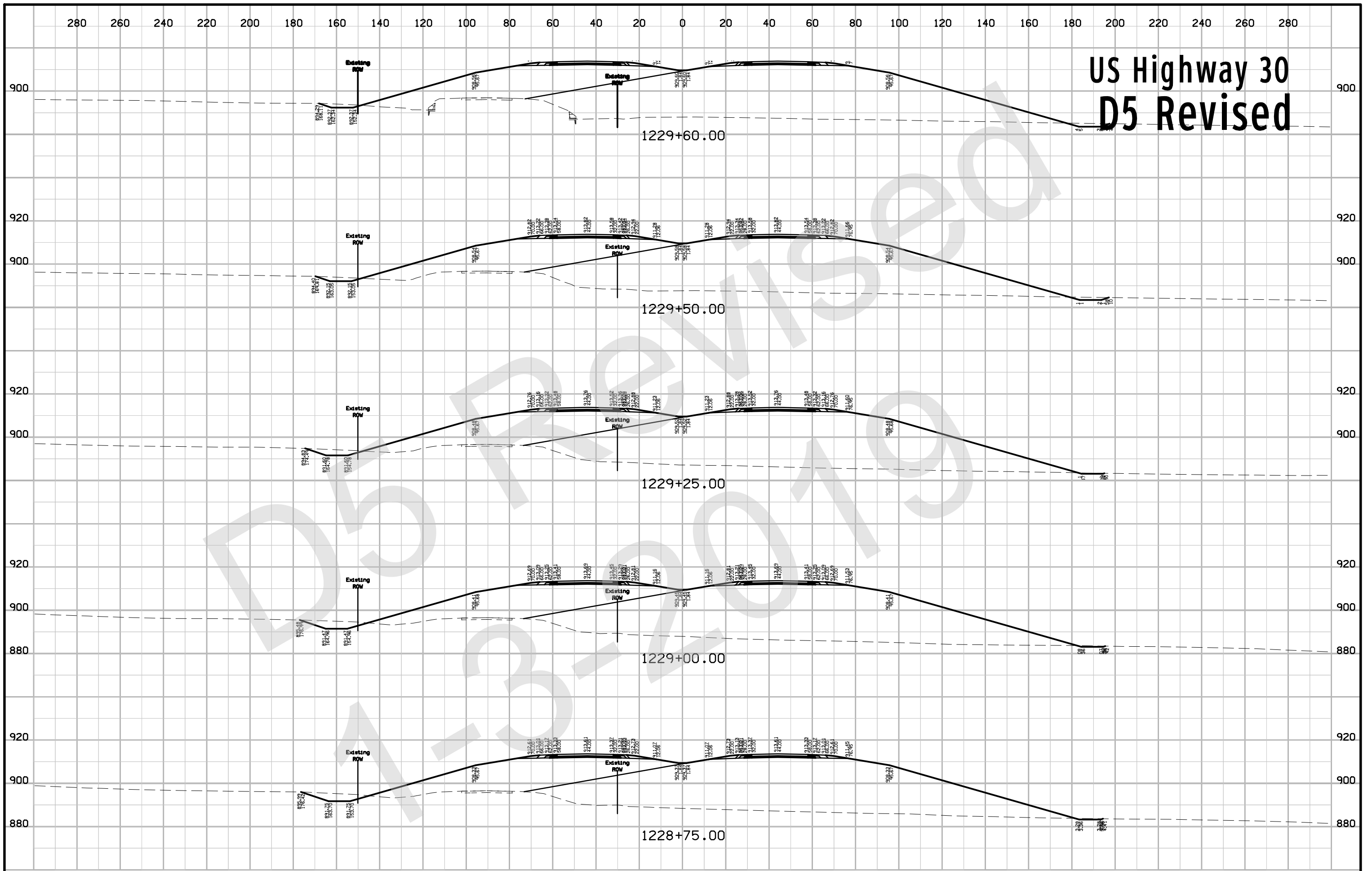




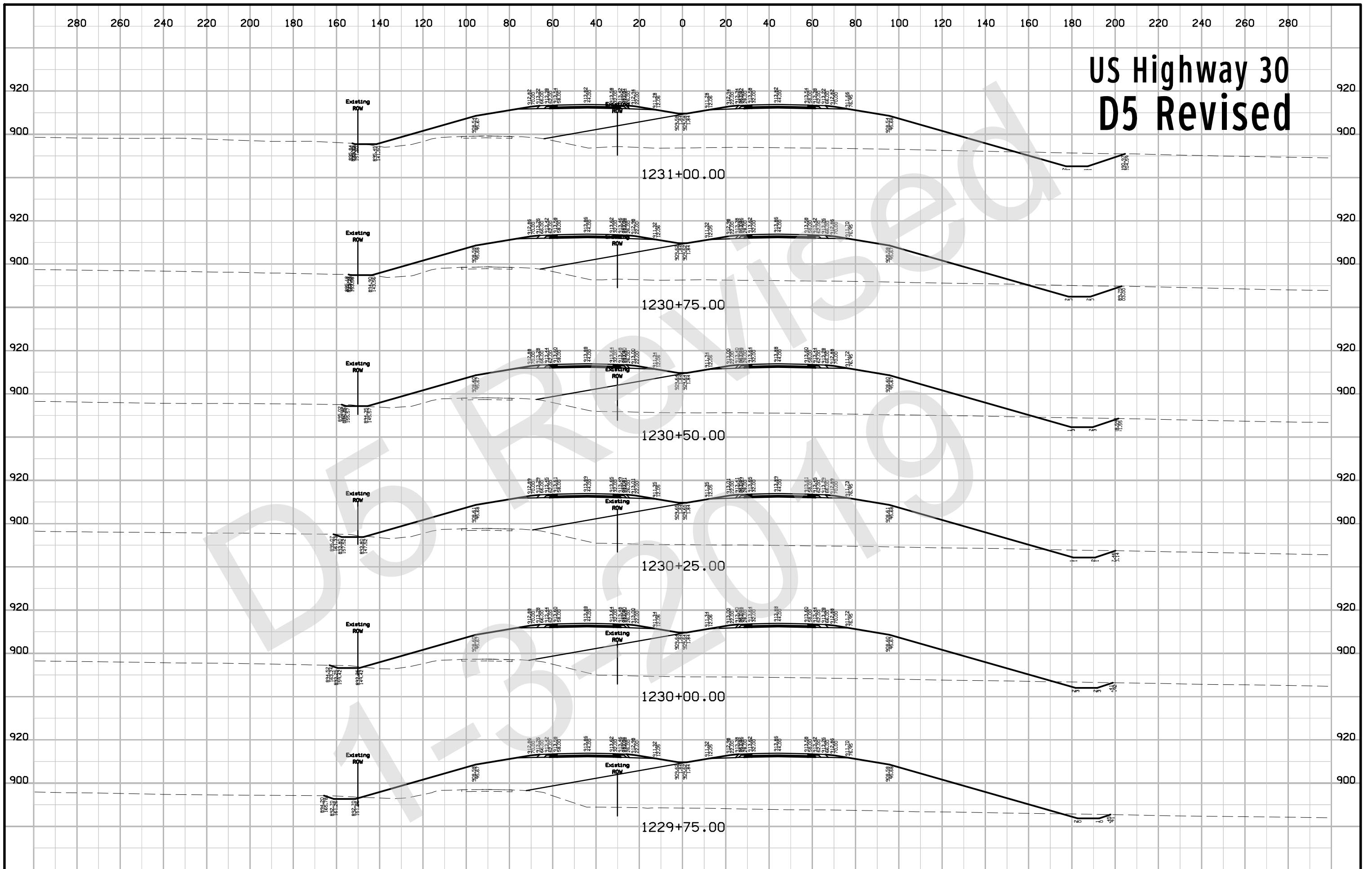
# US Highway 30 D5 Revised



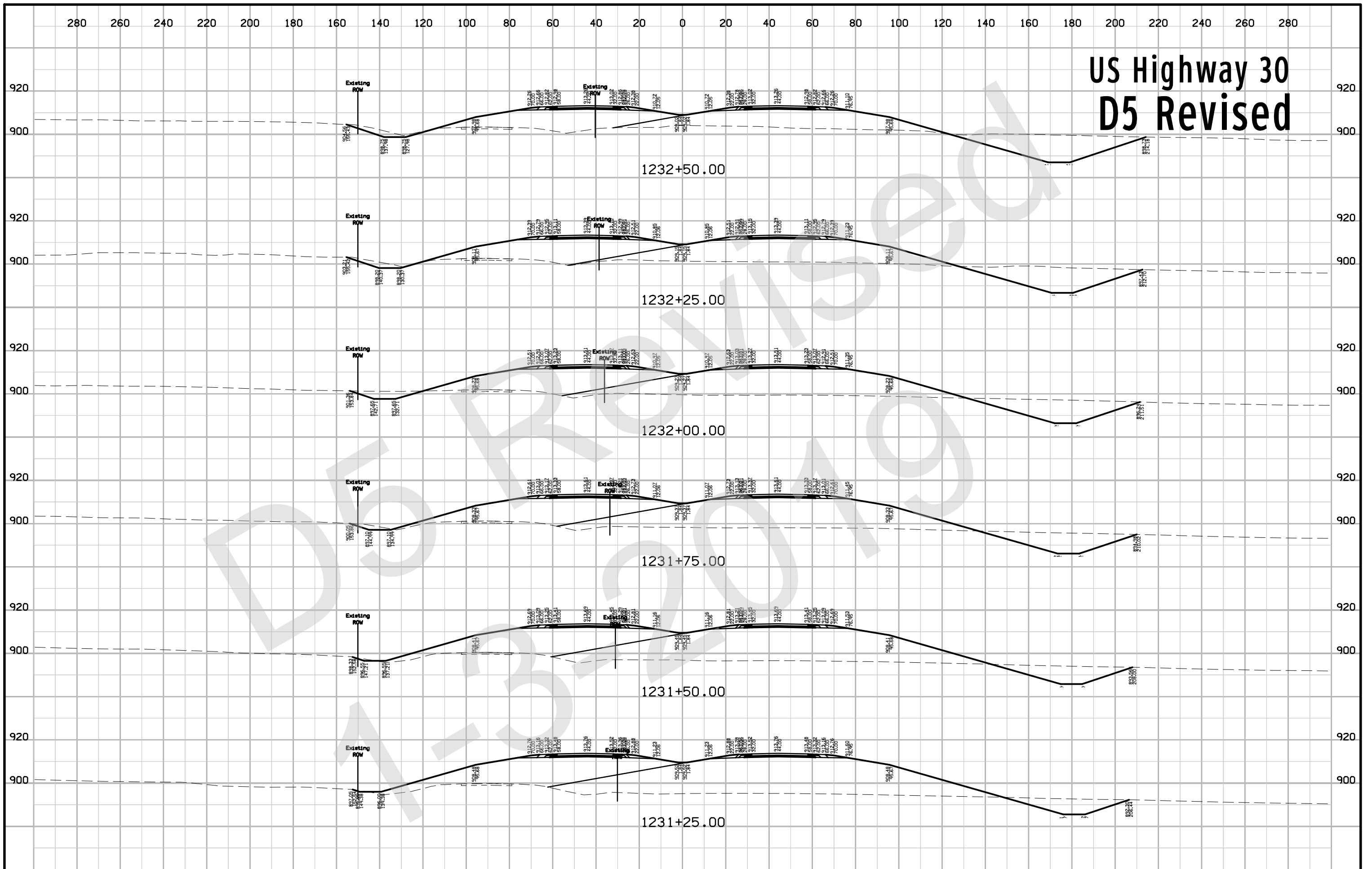
# US Highway 30 D5 Revised



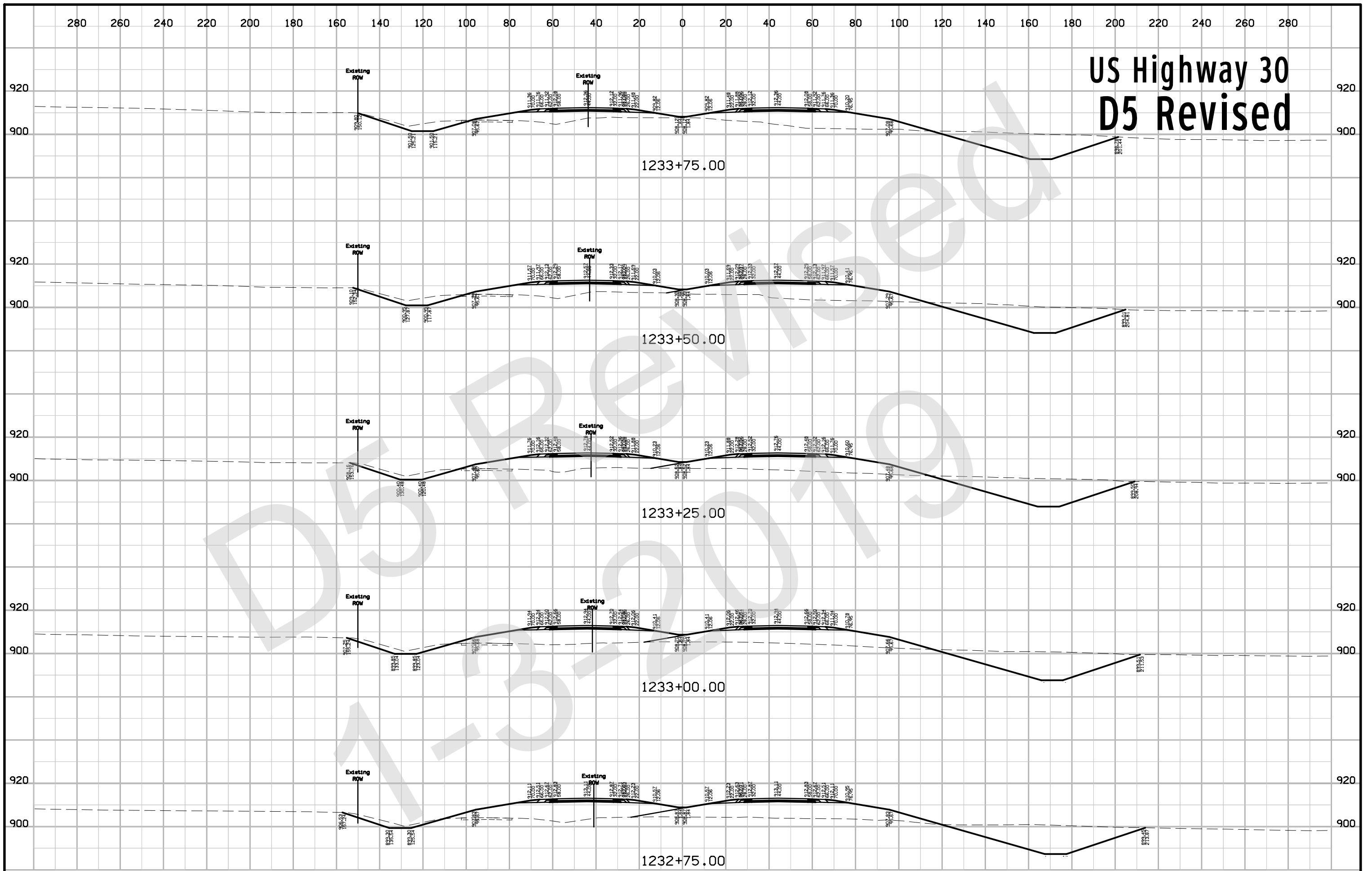
# US Highway 30 D5 Revised



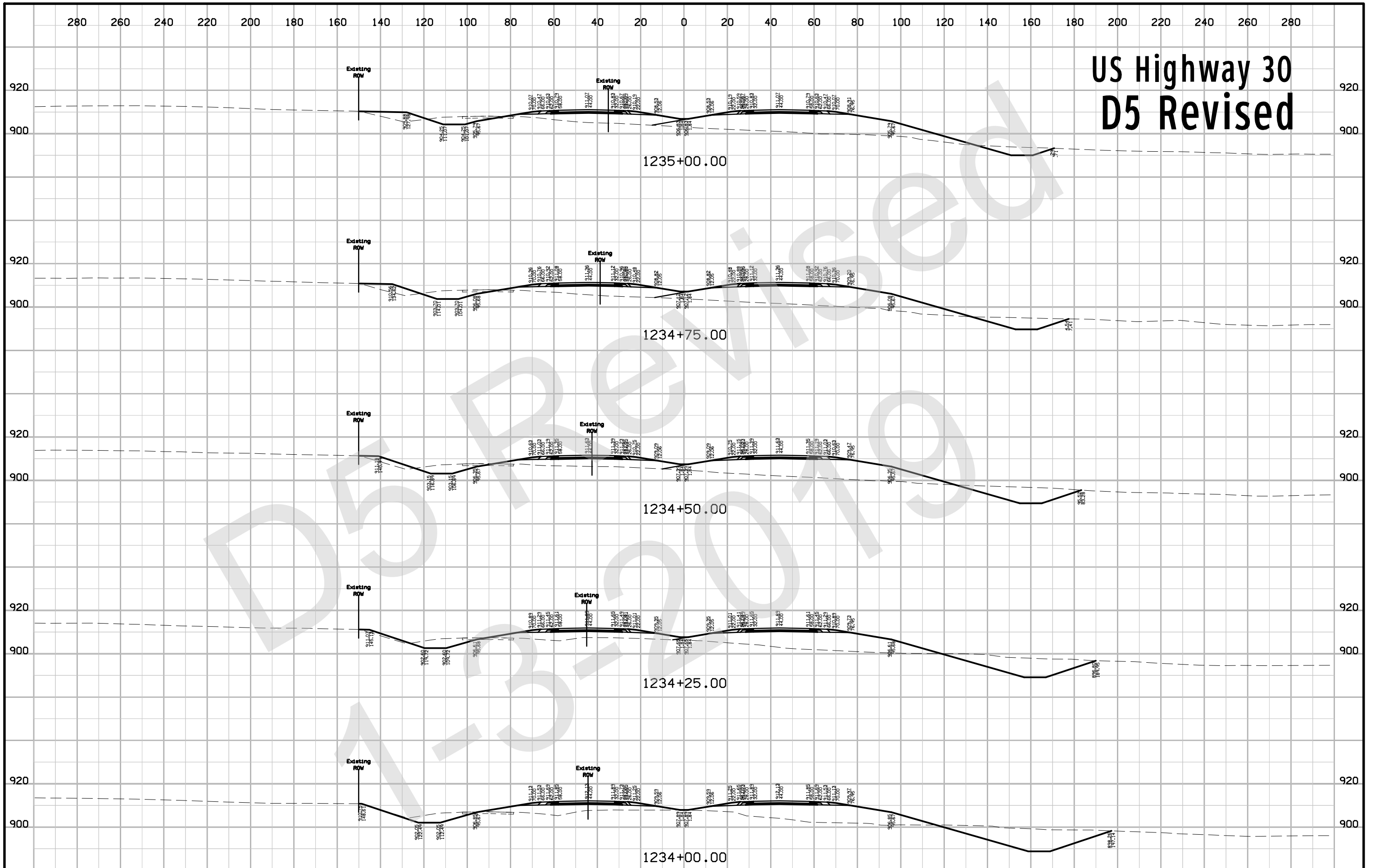
# US Highway 30 D5 Revised



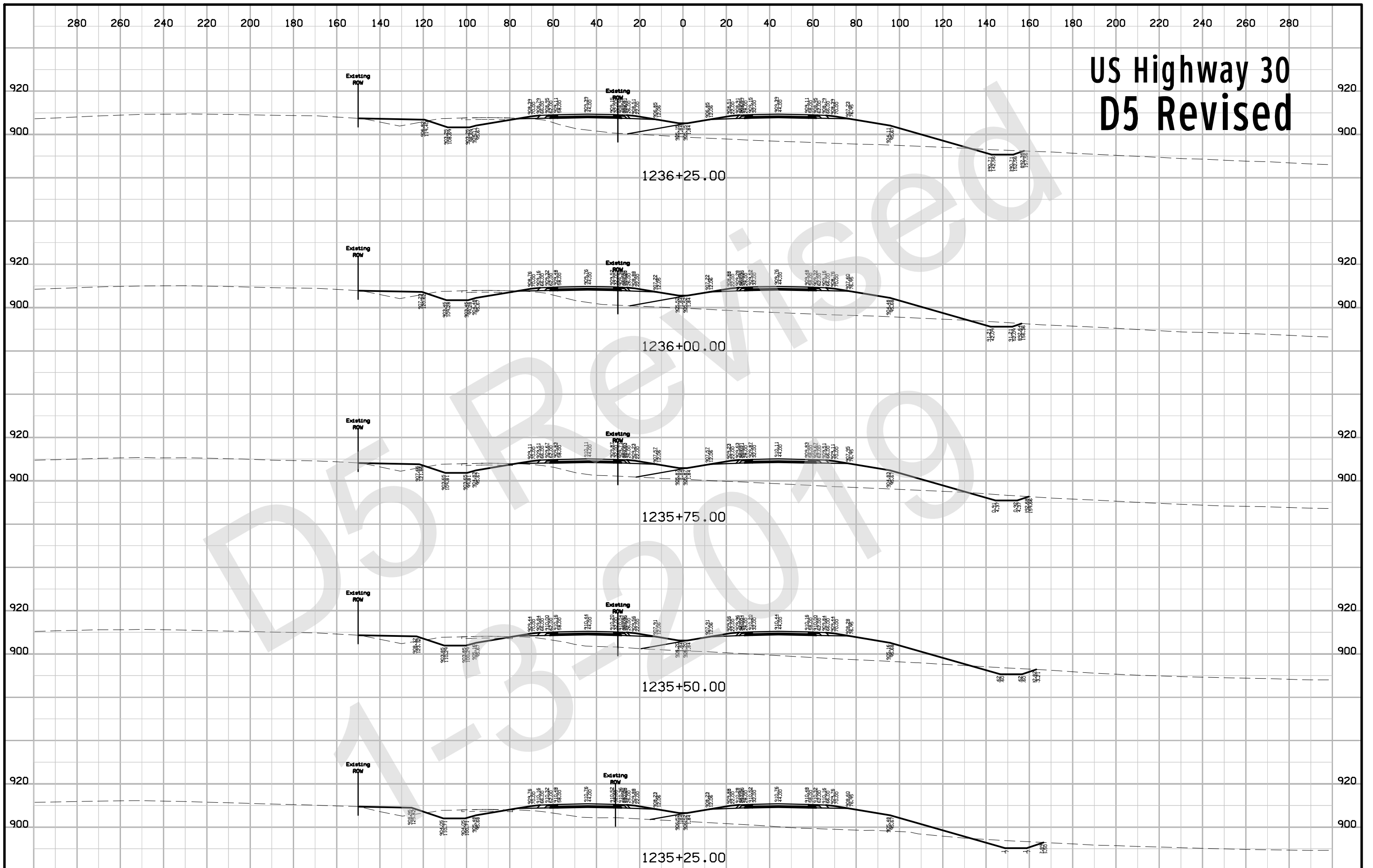
# US Highway 30 D5 Revised



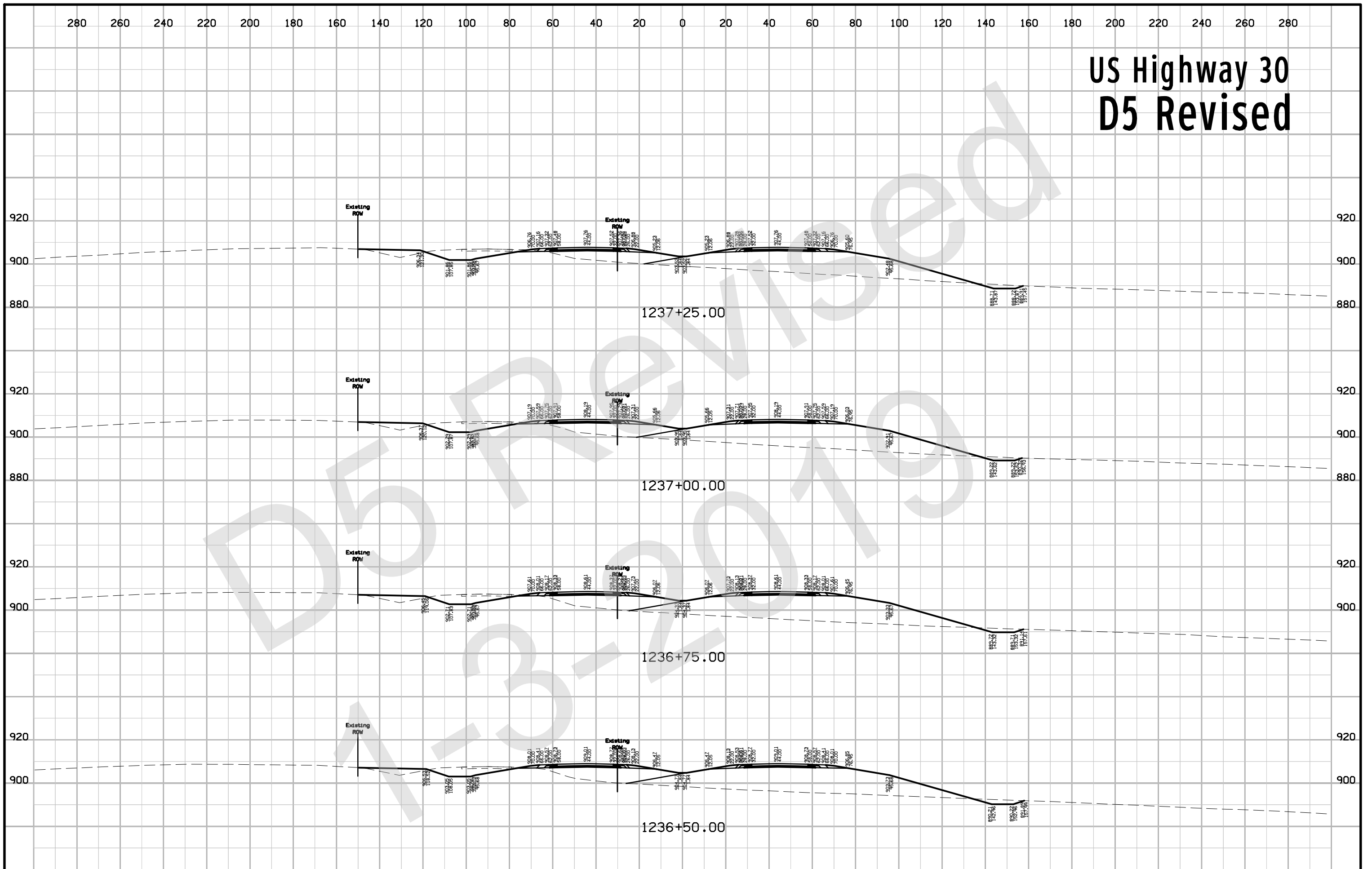
# US Highway 30 D5 Revised



# US Highway 30 D5 Revised

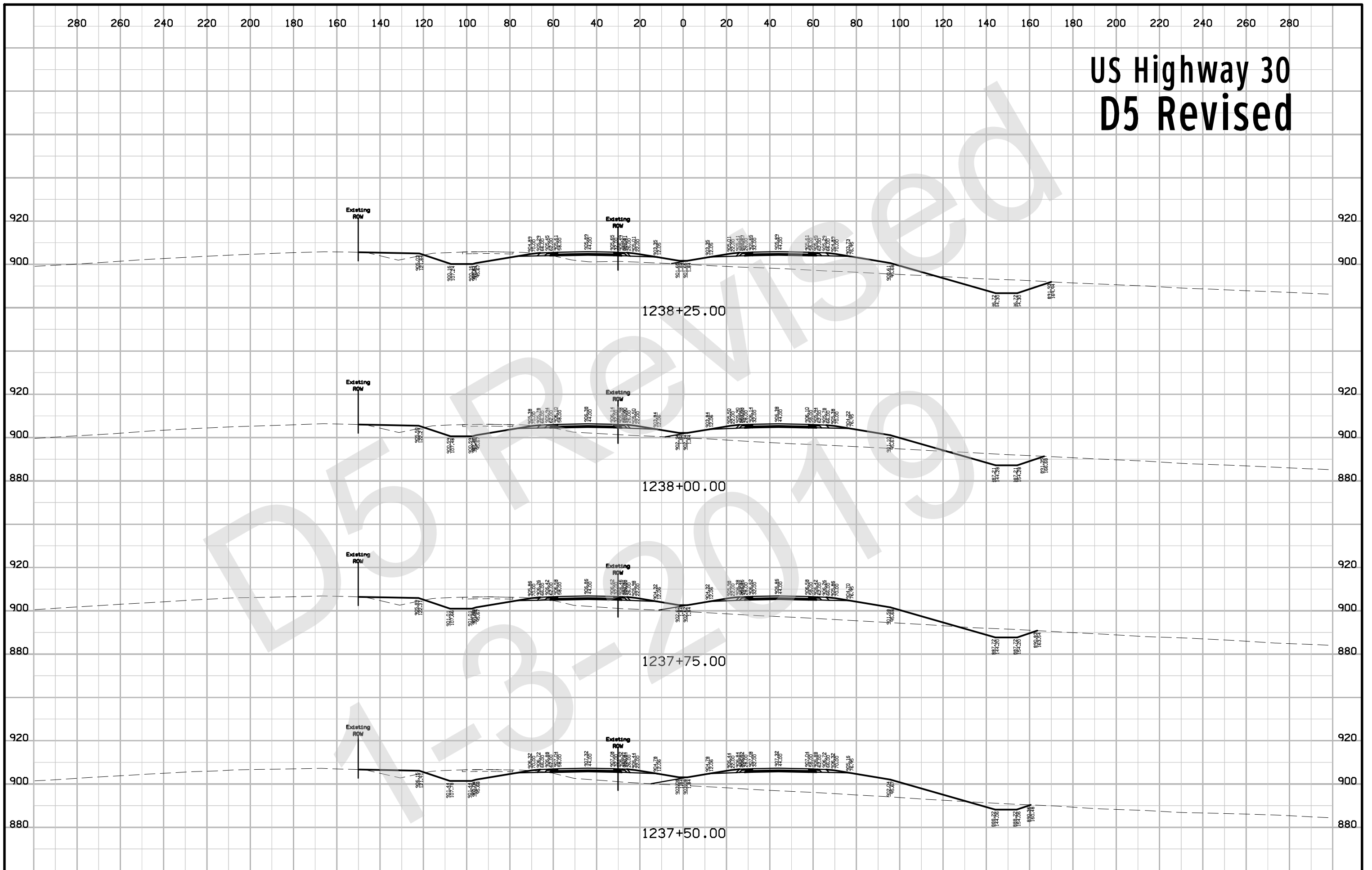


# US Highway 30 D5 Revised

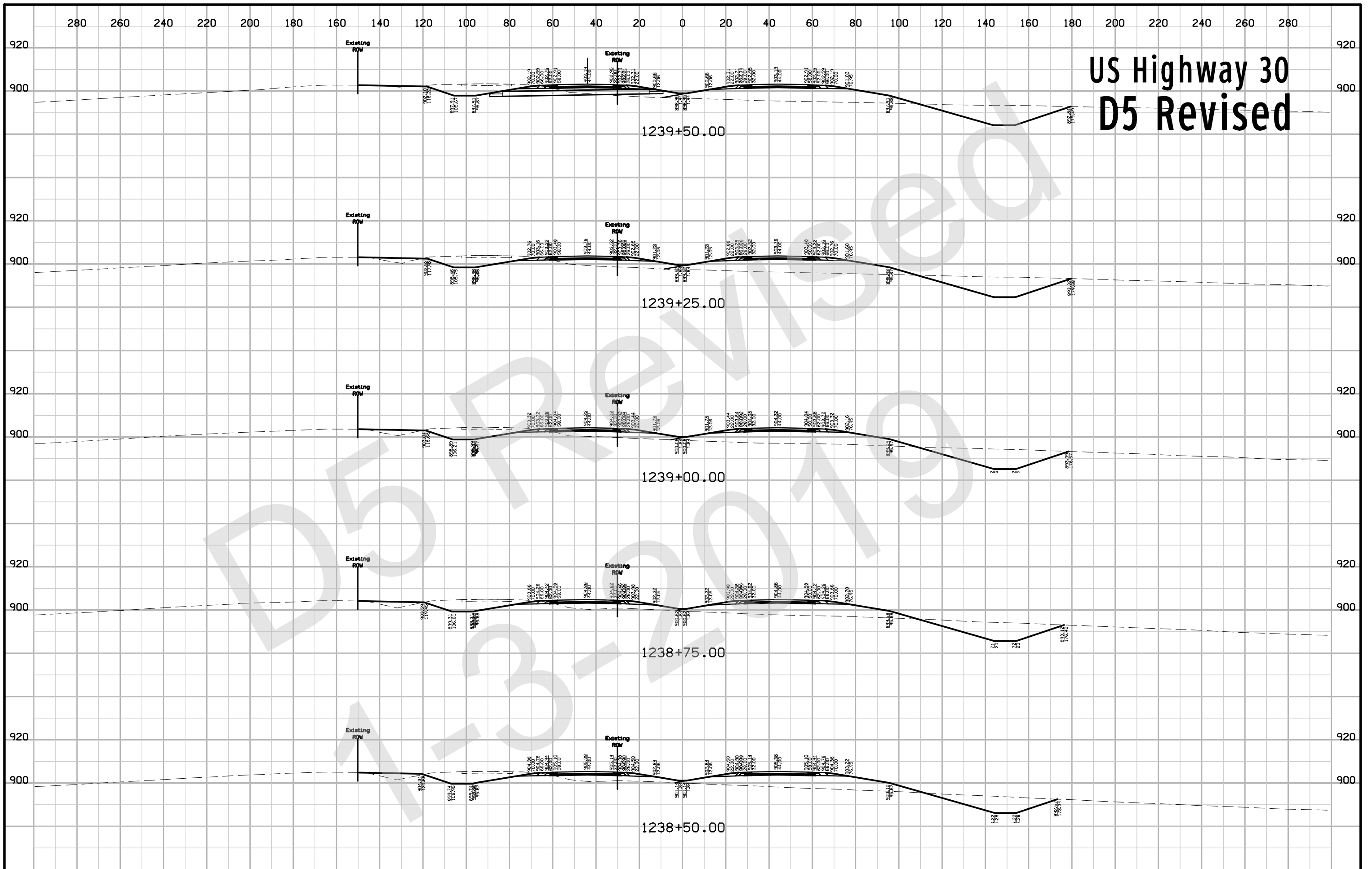




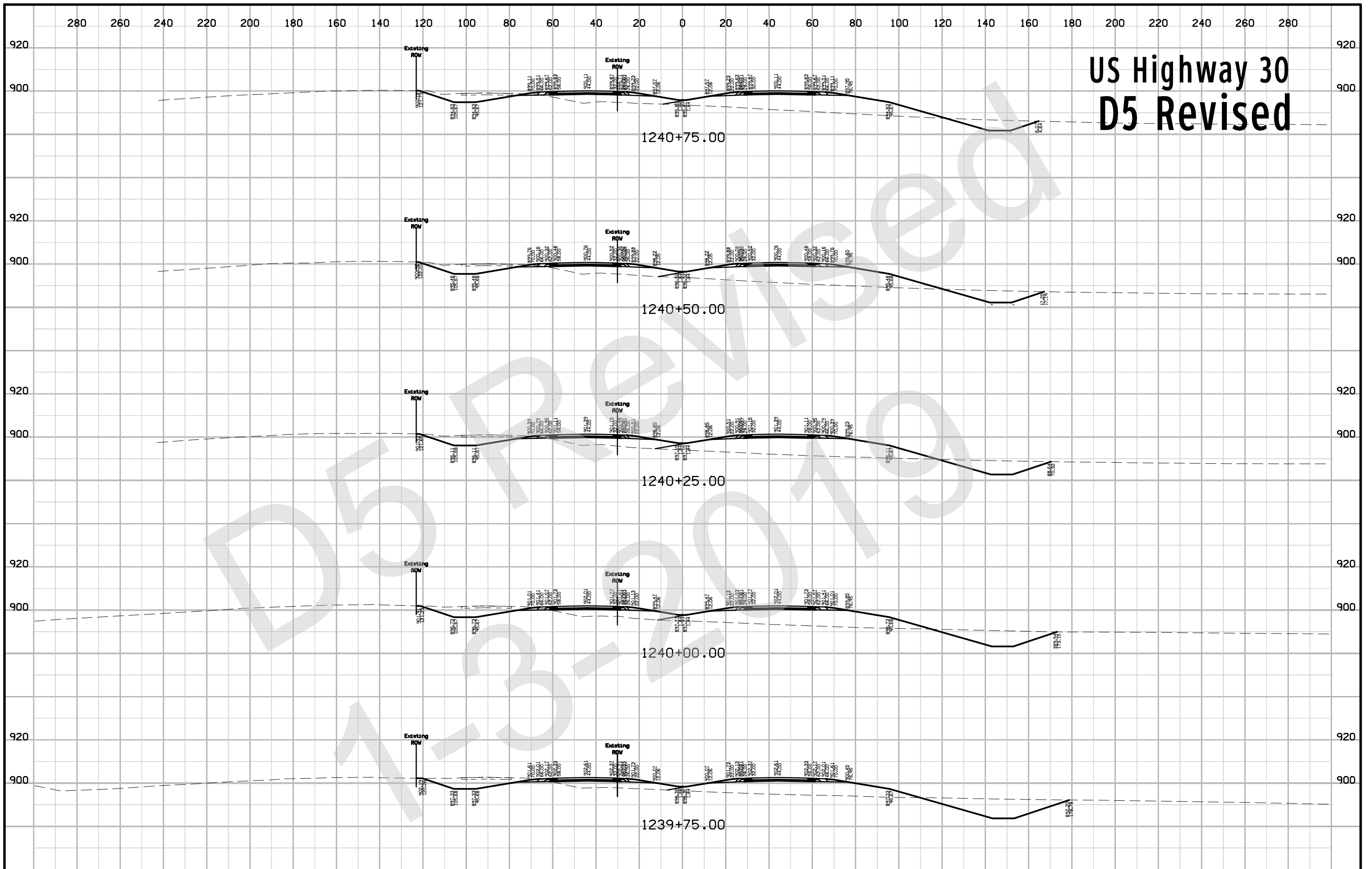
# US Highway 30 D5 Revised



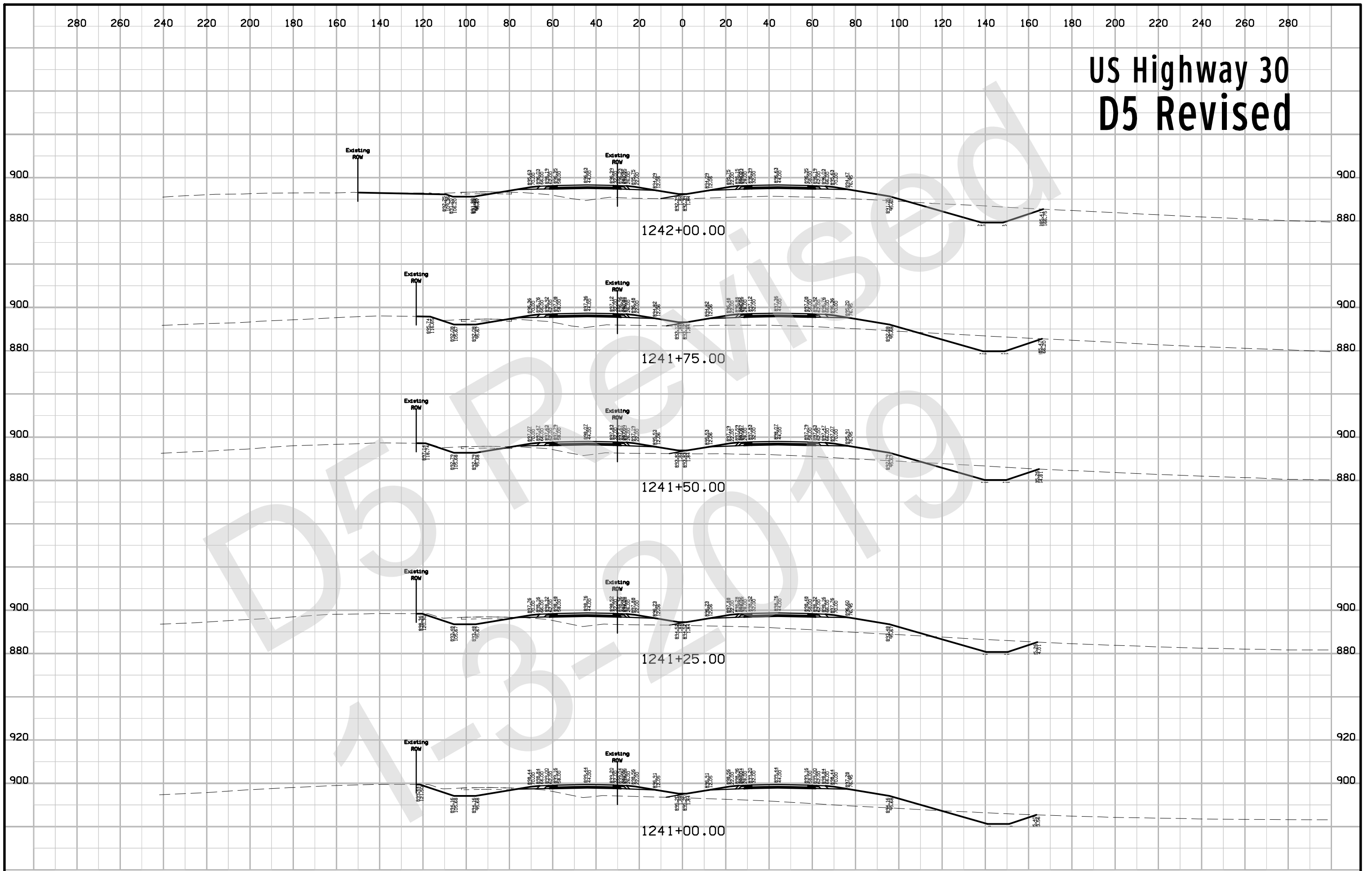
# US Highway 30 D5 Revised



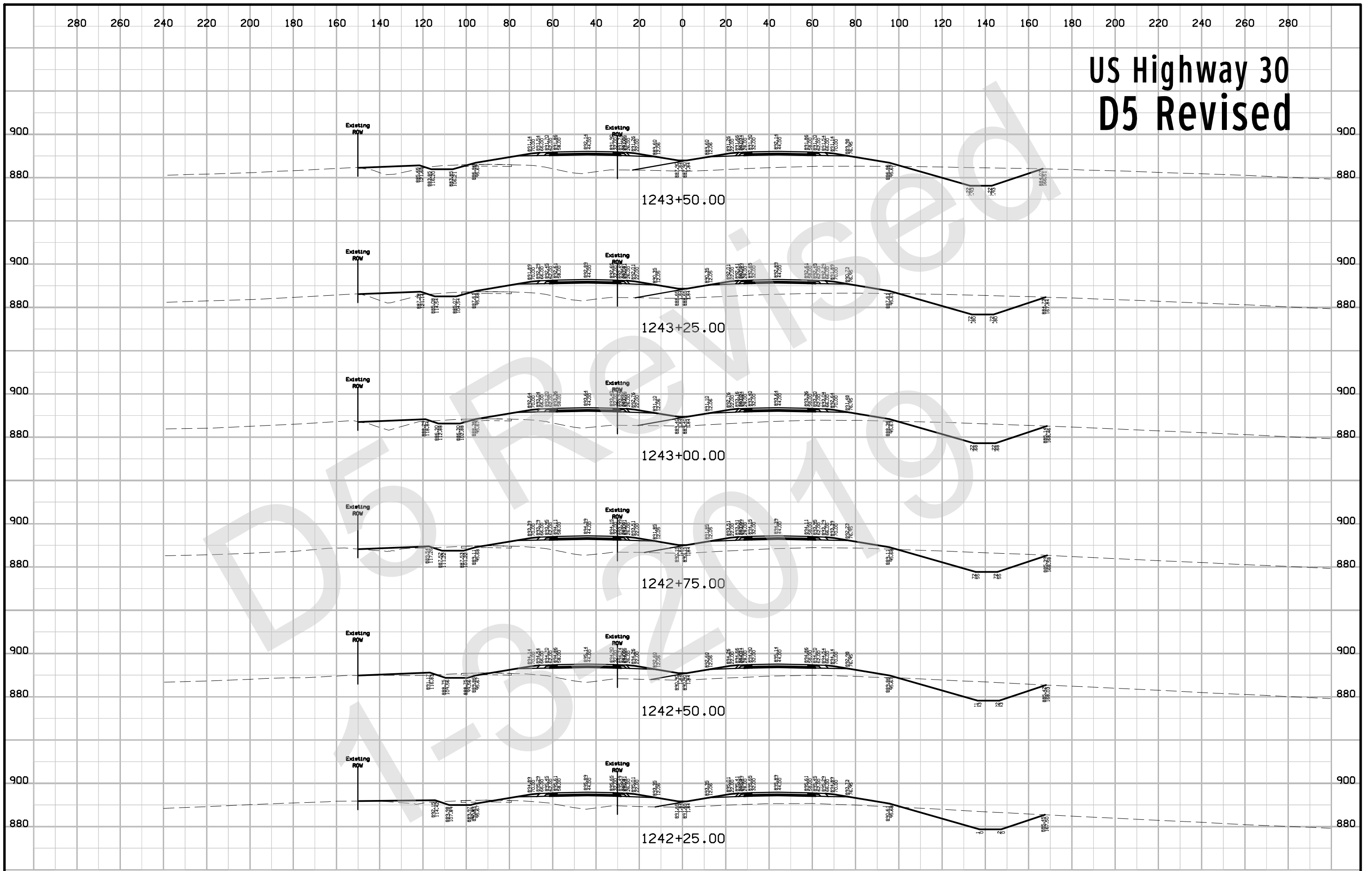
# US Highway 30 D5 Revised



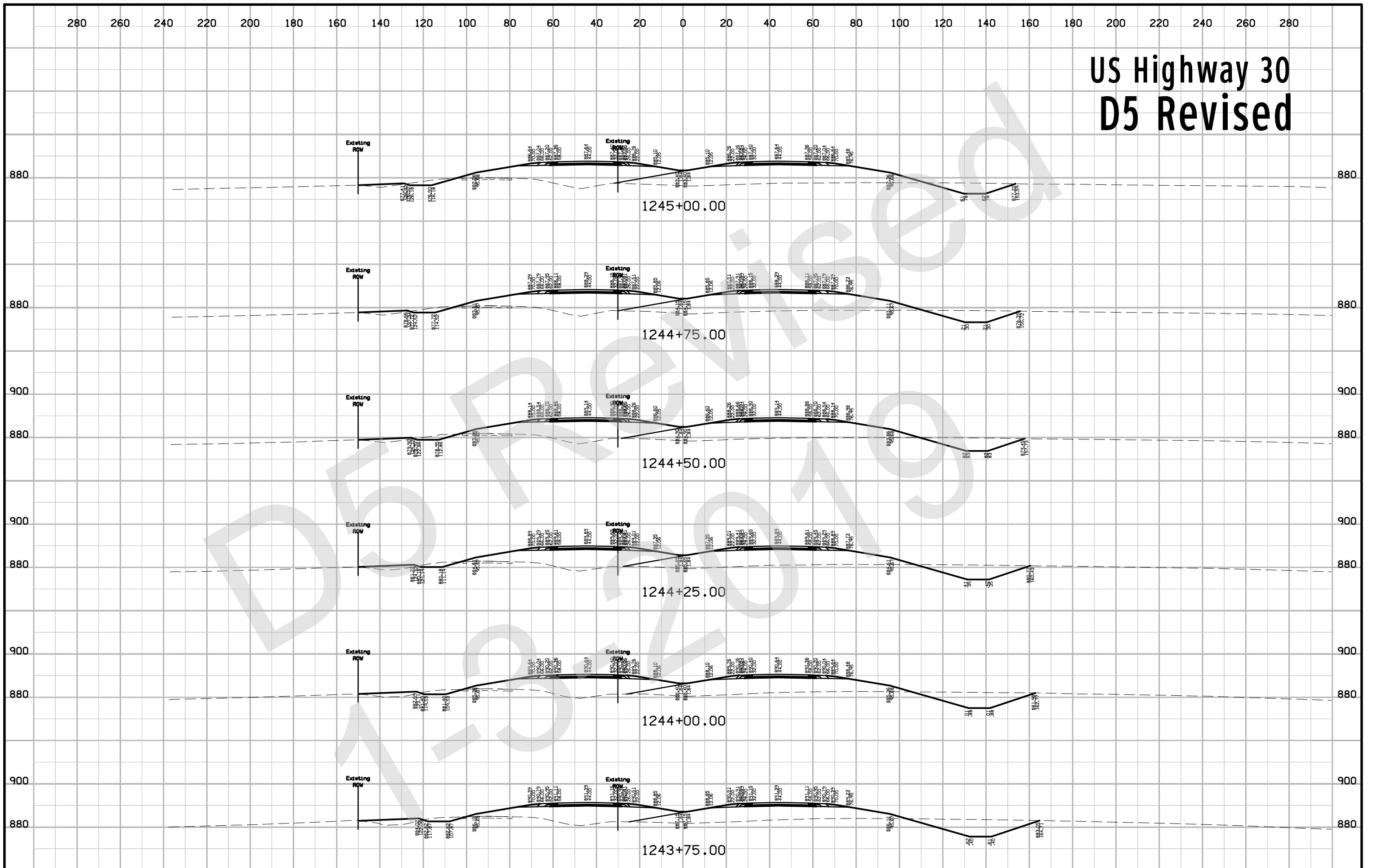
# US Highway 30 D5 Revised



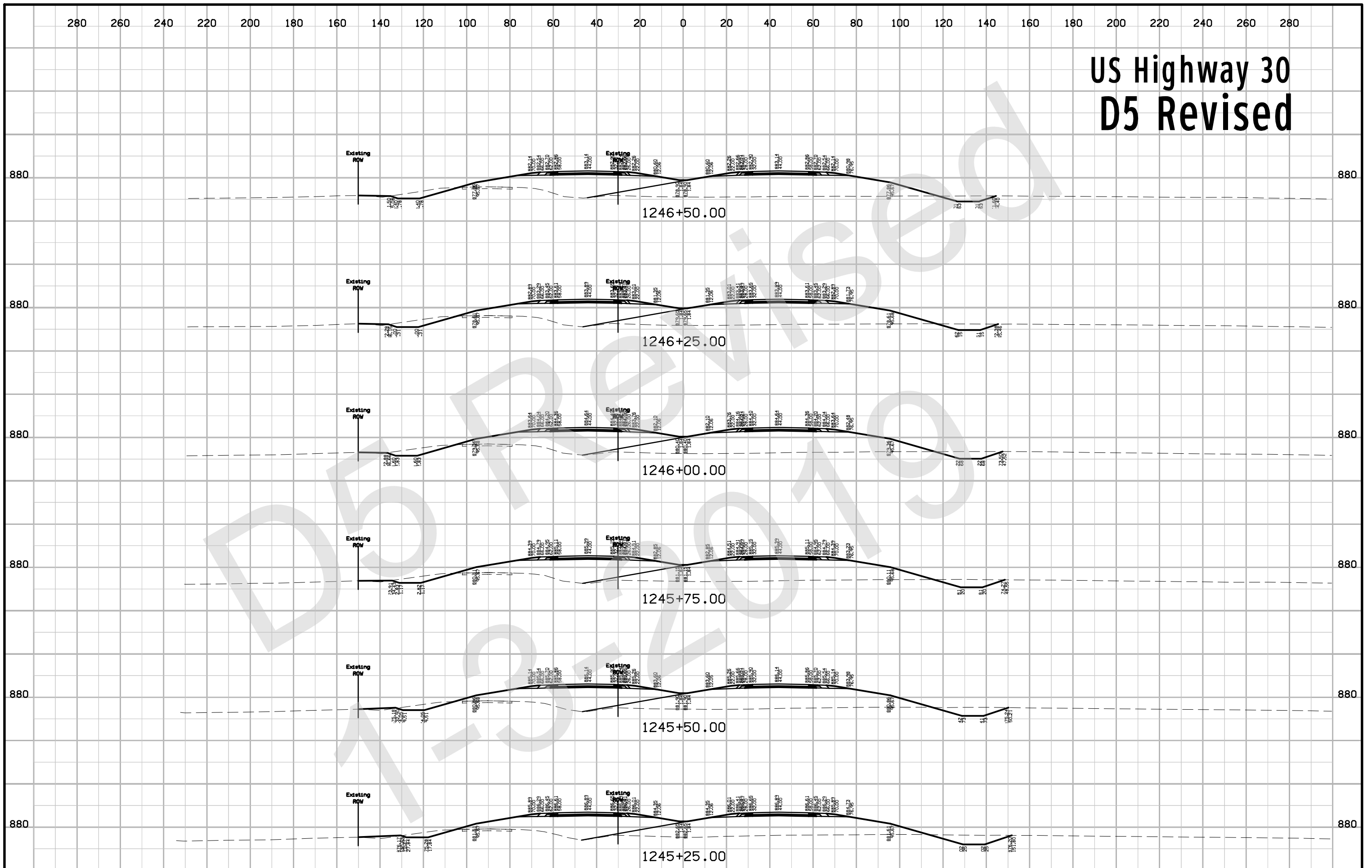
# US Highway 30 D5 Revised



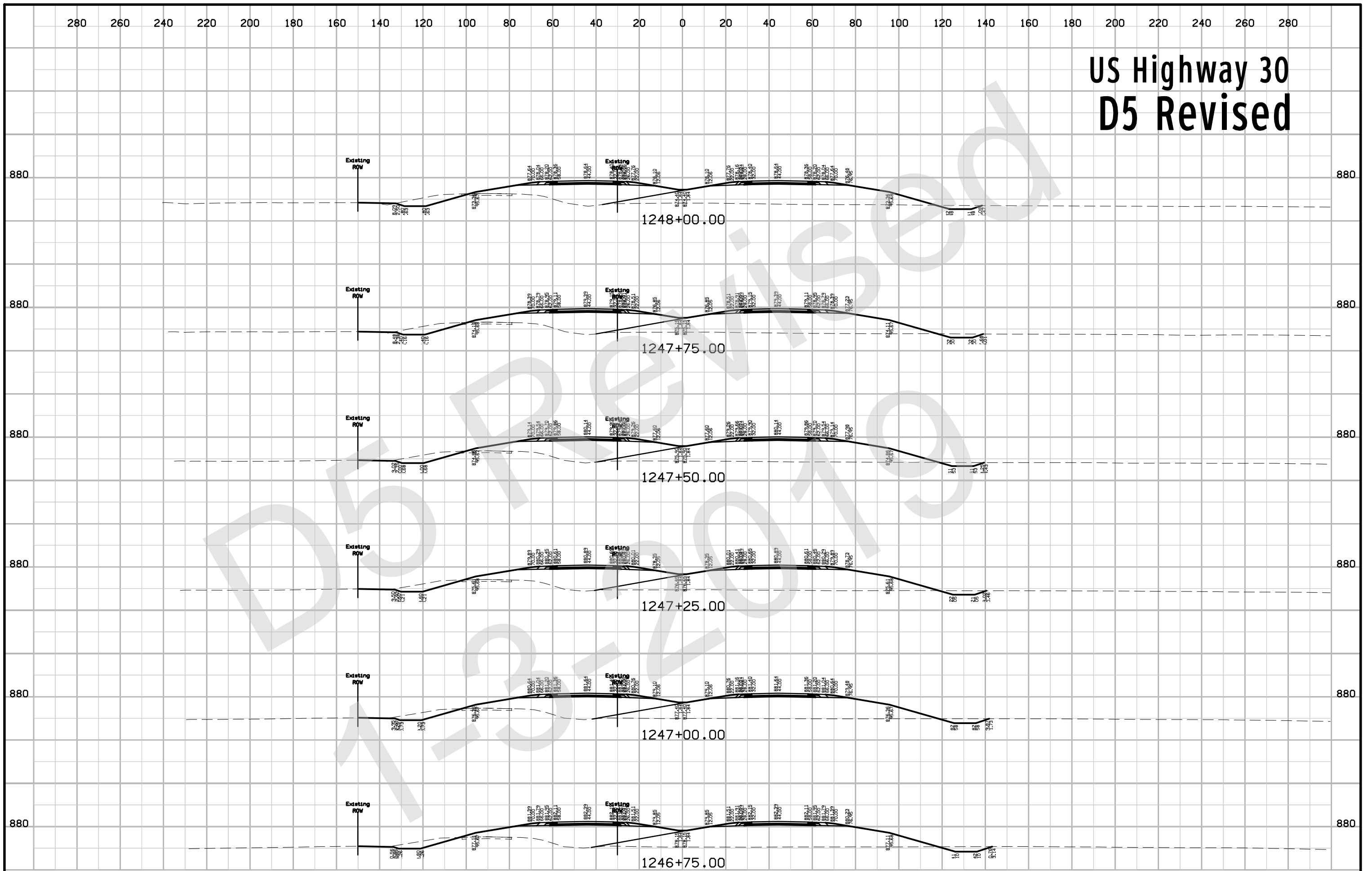
# US Highway 30 D5 Revised



# US Highway 30 D5 Revised

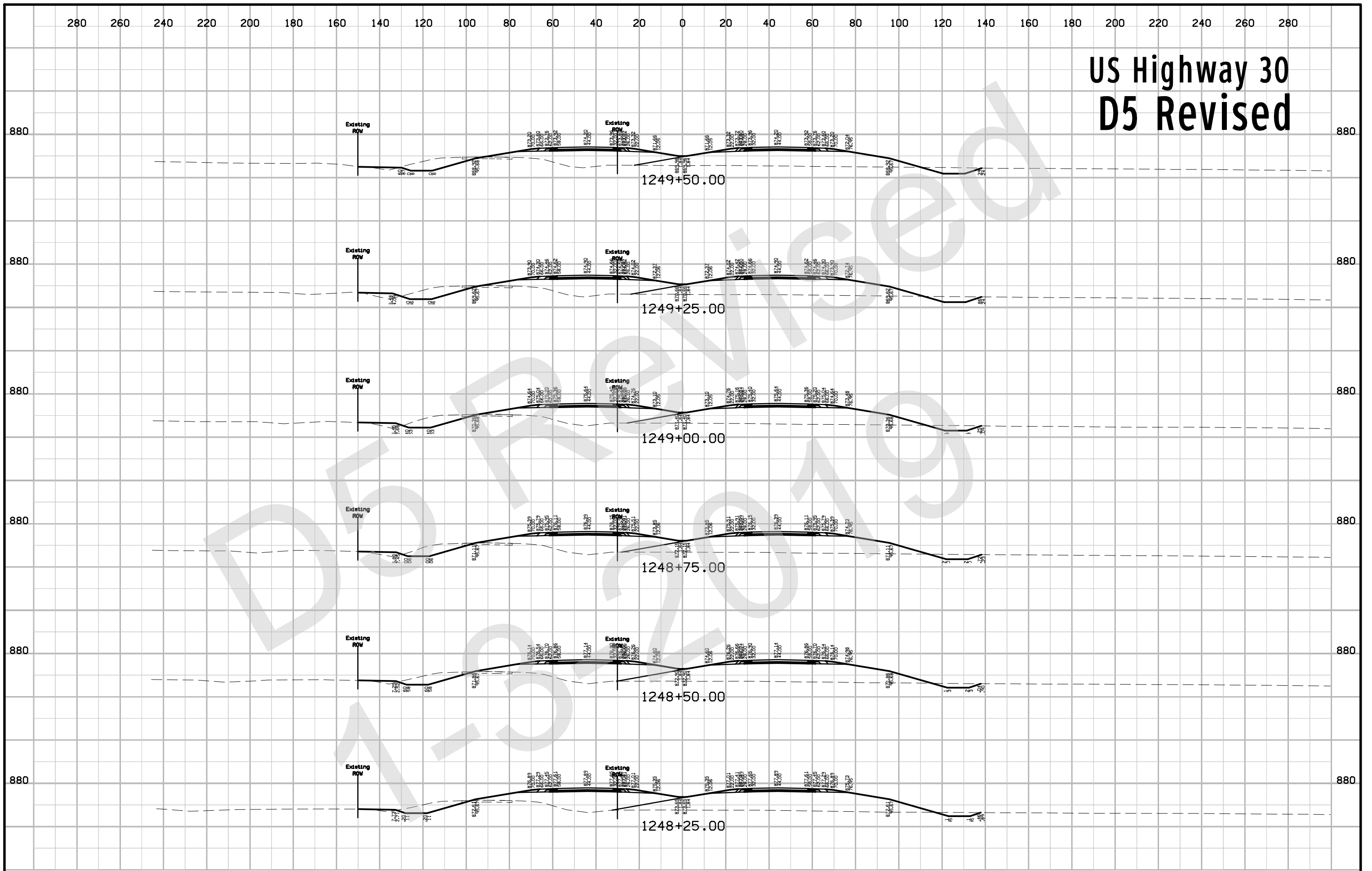


# US Highway 30 D5 Revised

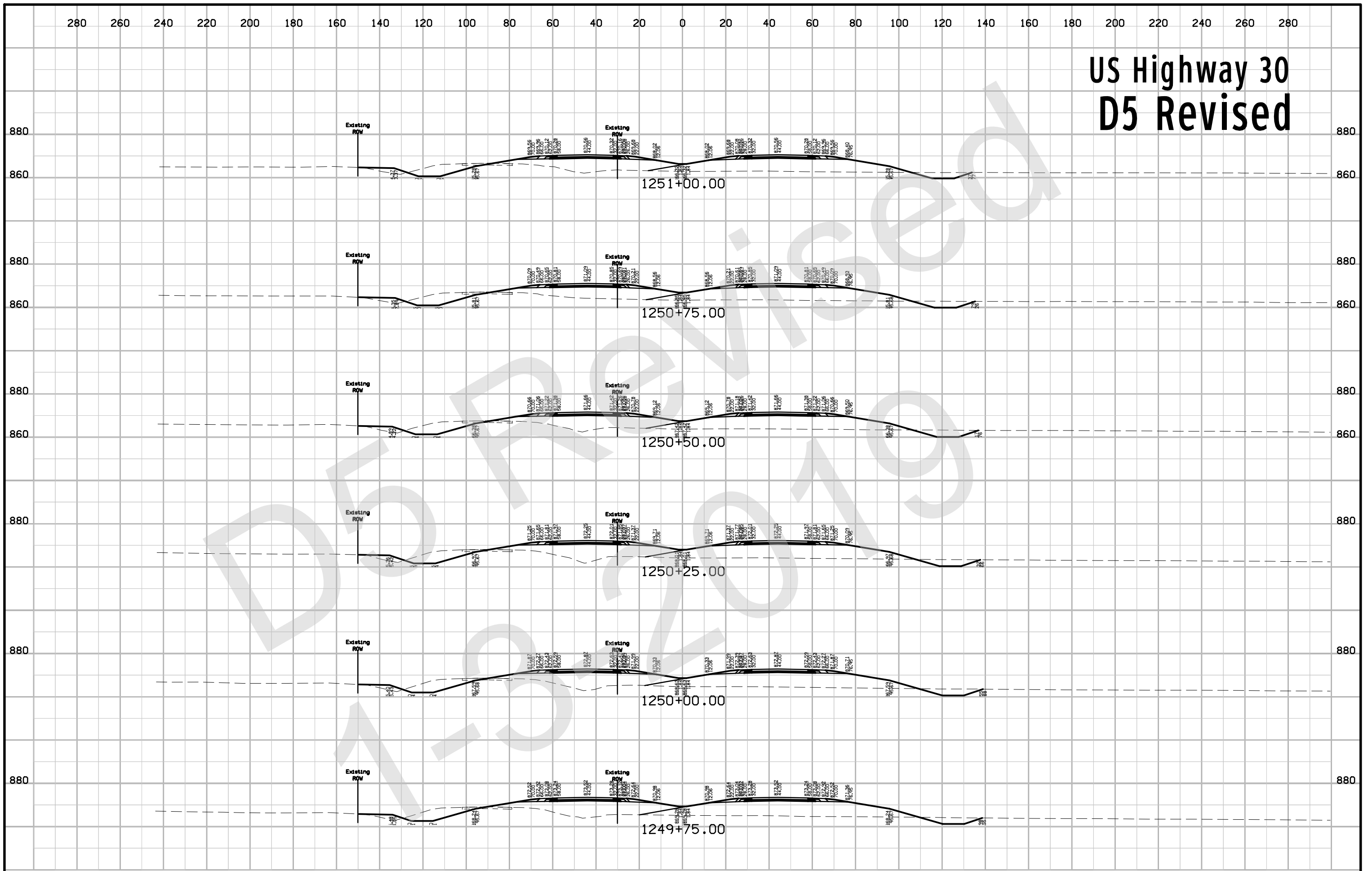




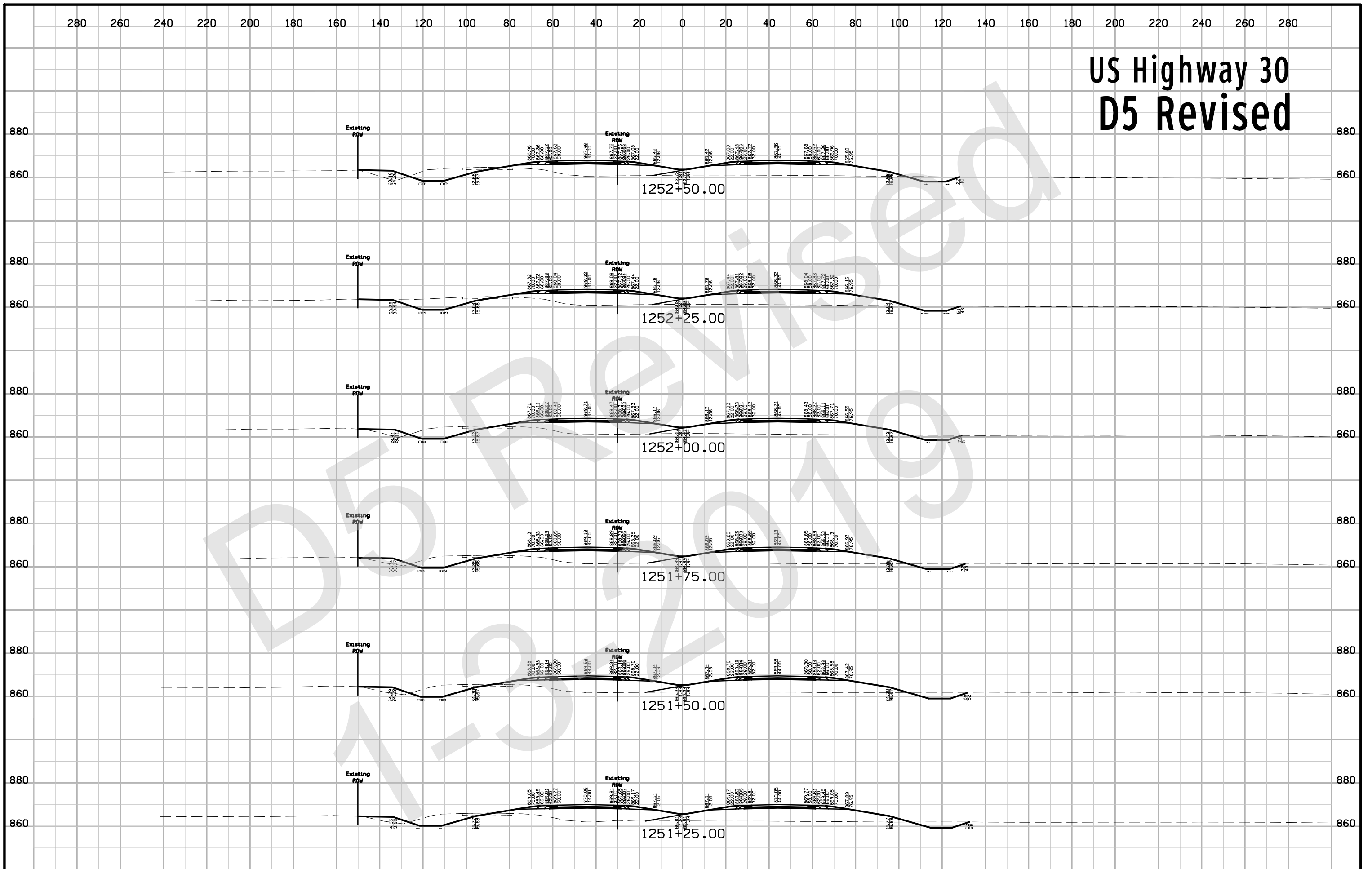
# US Highway 30 D5 Revised



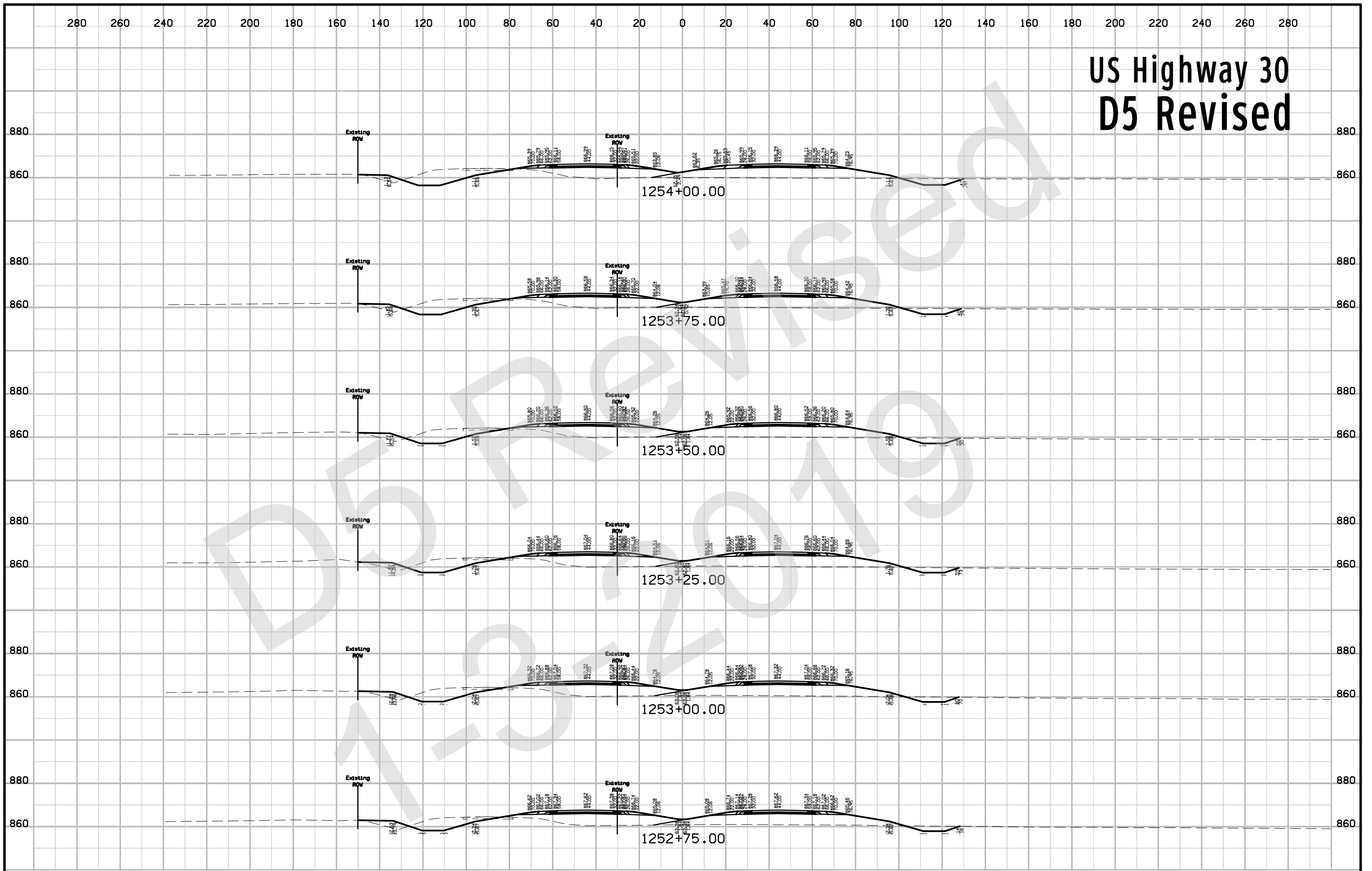
# US Highway 30 D5 Revised



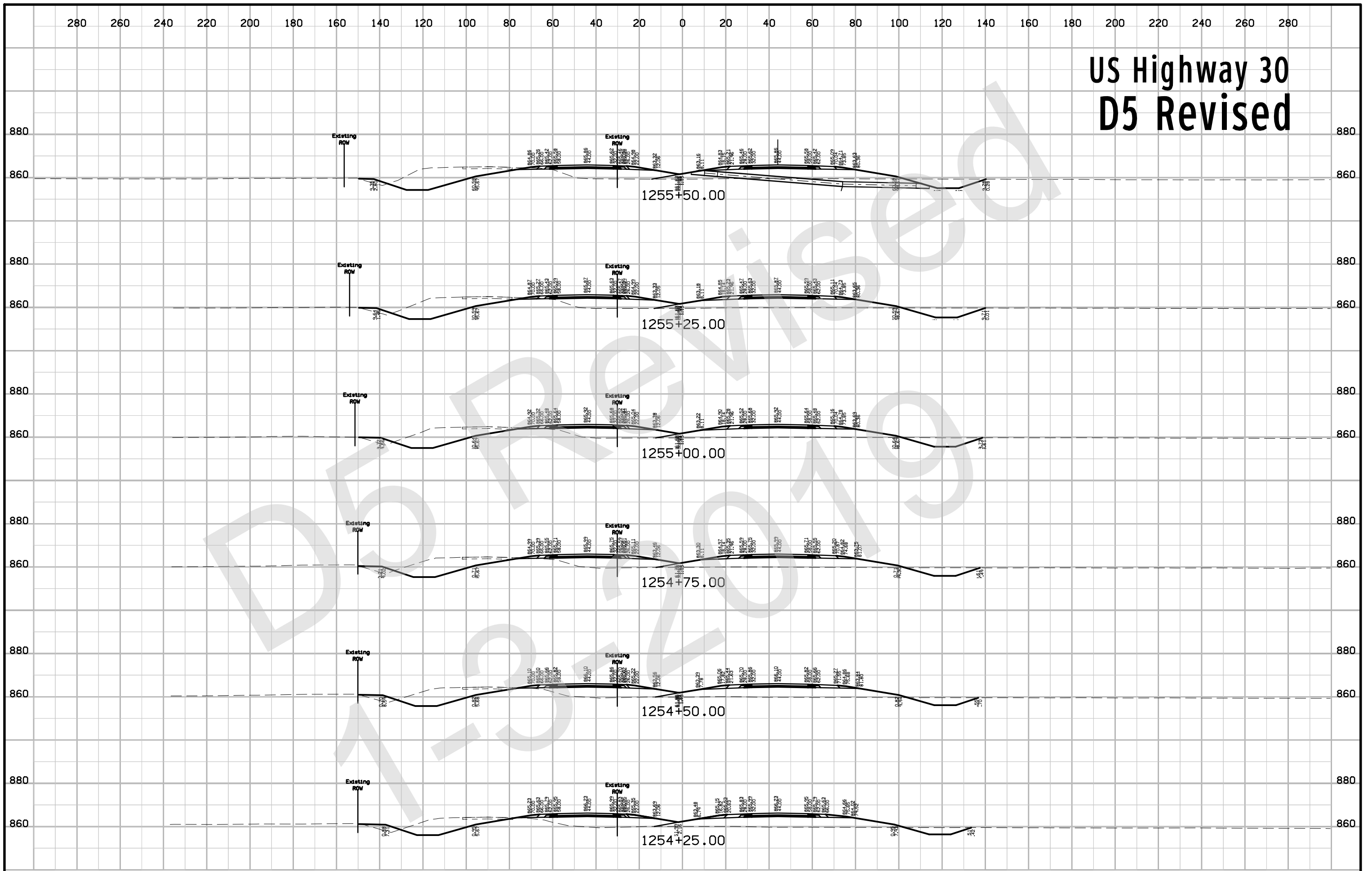
# US Highway 30 D5 Revised



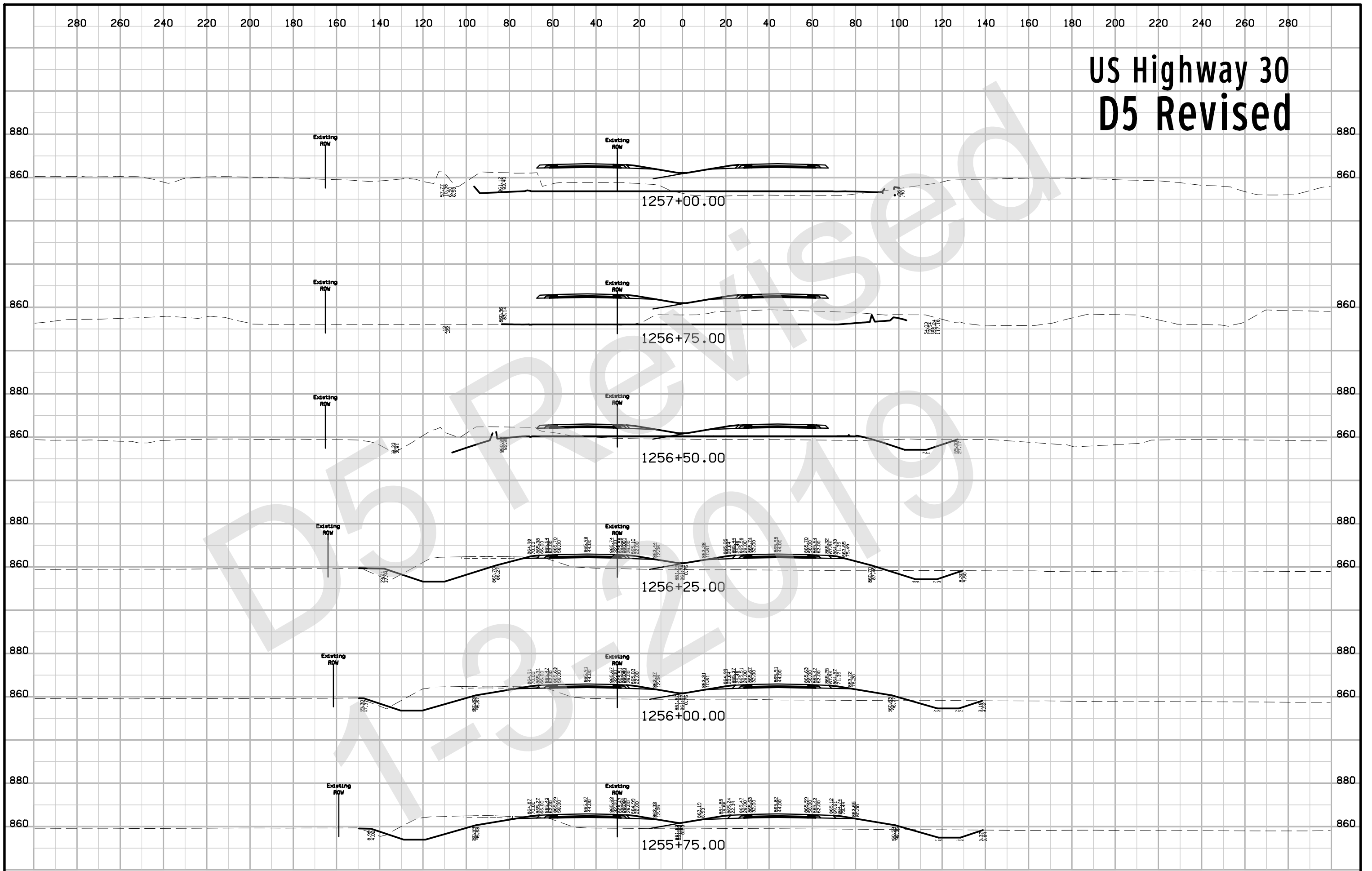
# US Highway 30 D5 Revised



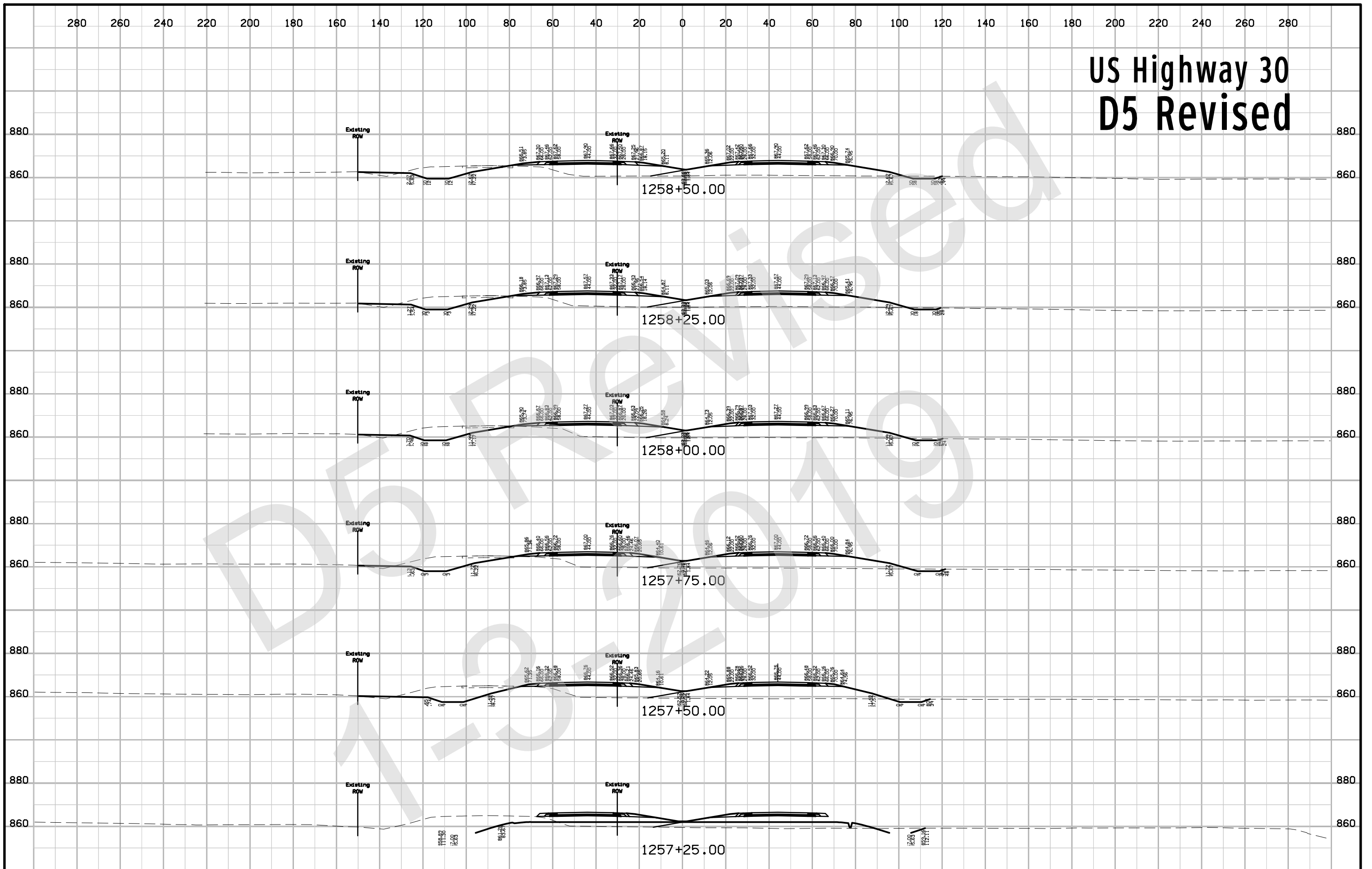
# US Highway 30 D5 Revised



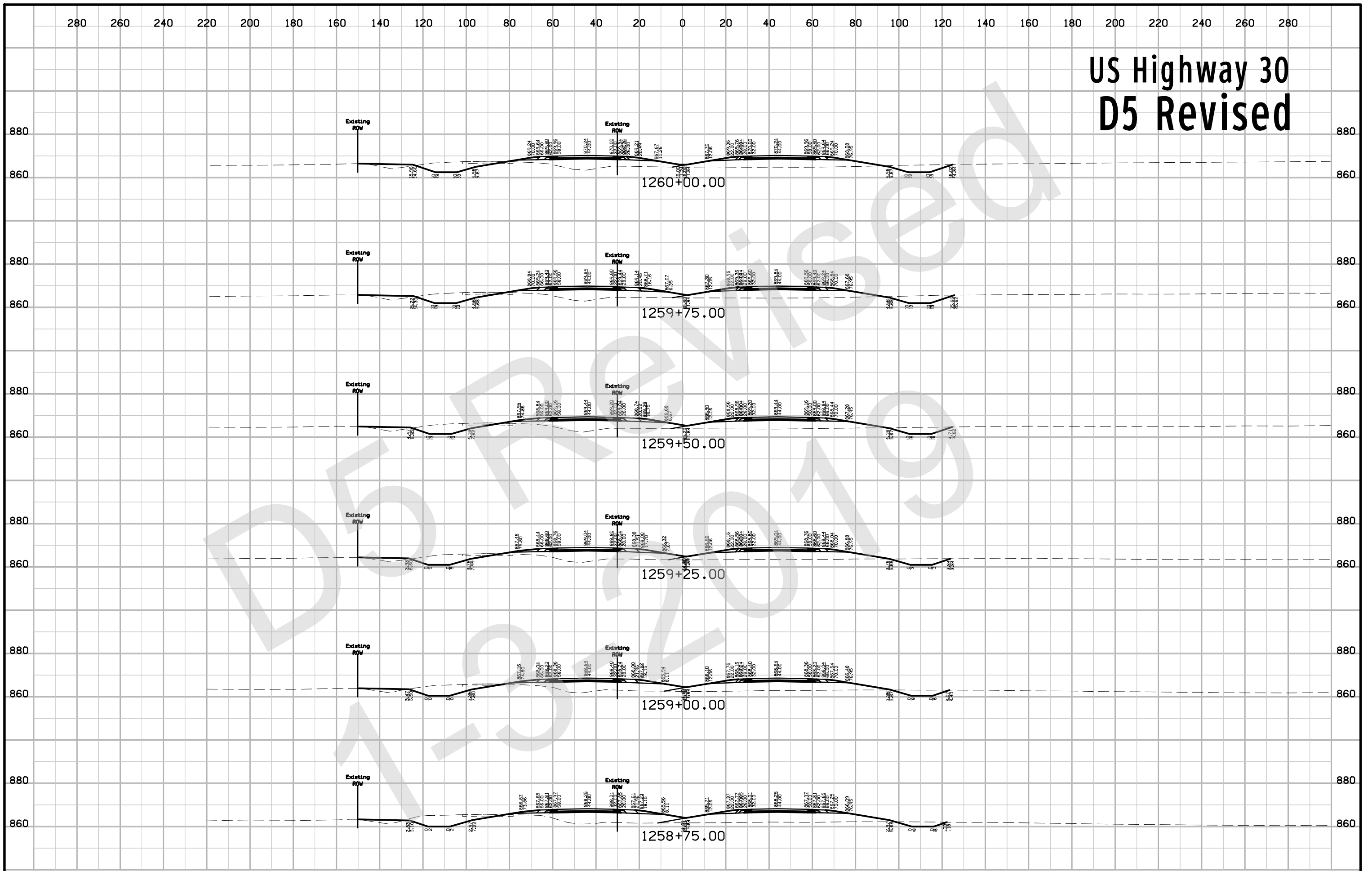
# US Highway 30 D5 Revised



# US Highway 30 D5 Revised

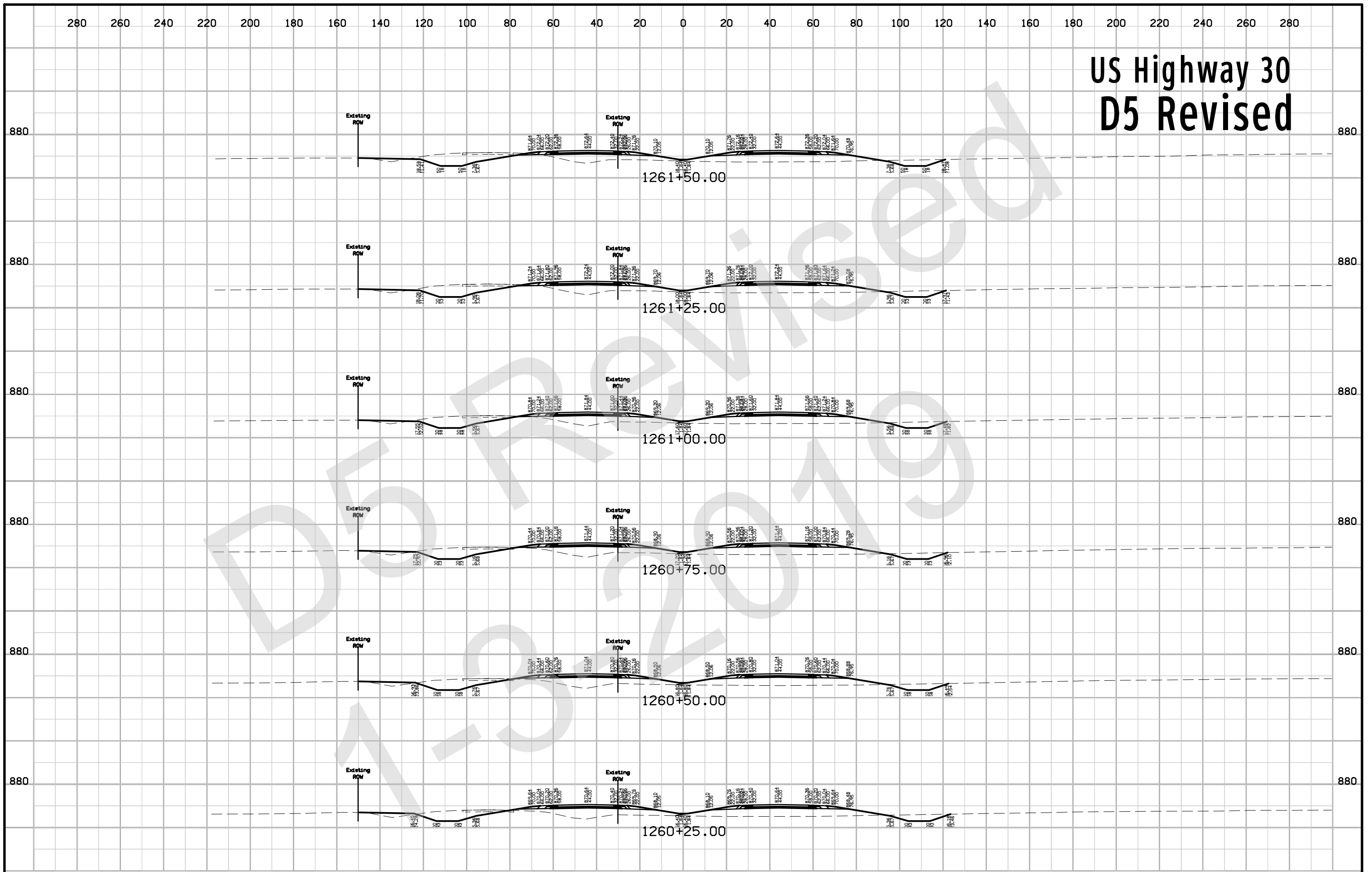


# US Highway 30 D5 Revised

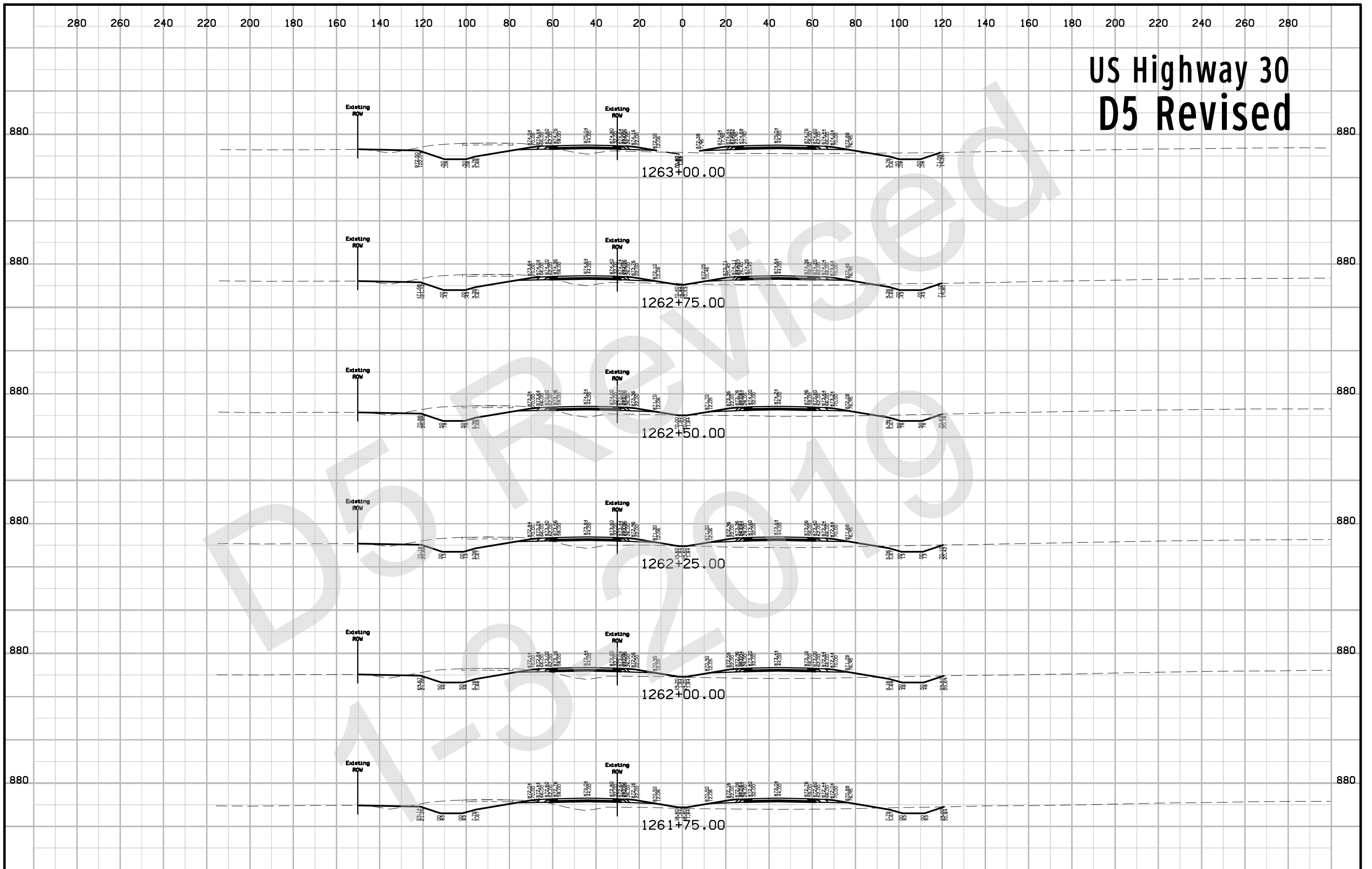




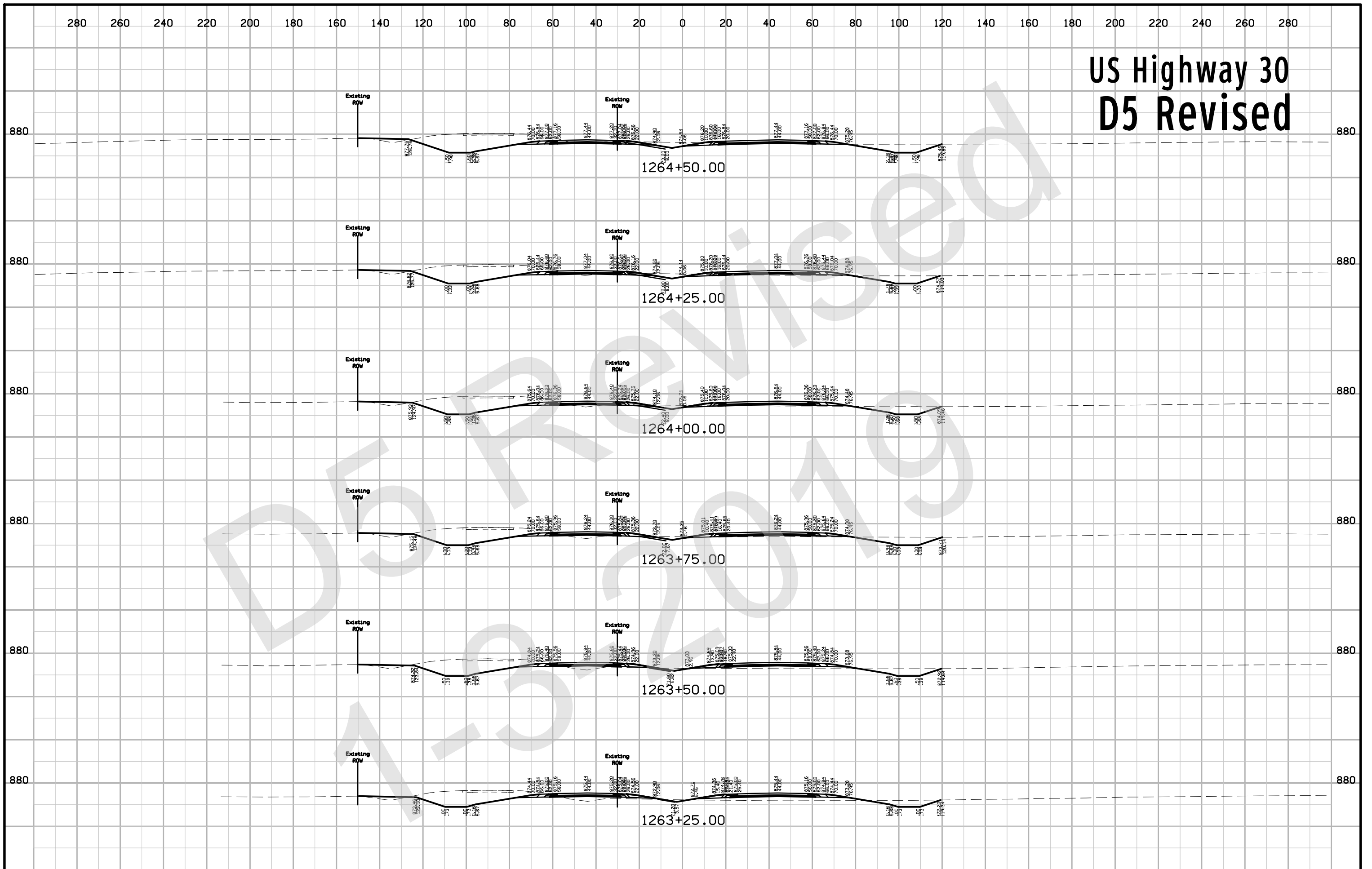
# US Highway 30 D5 Revised



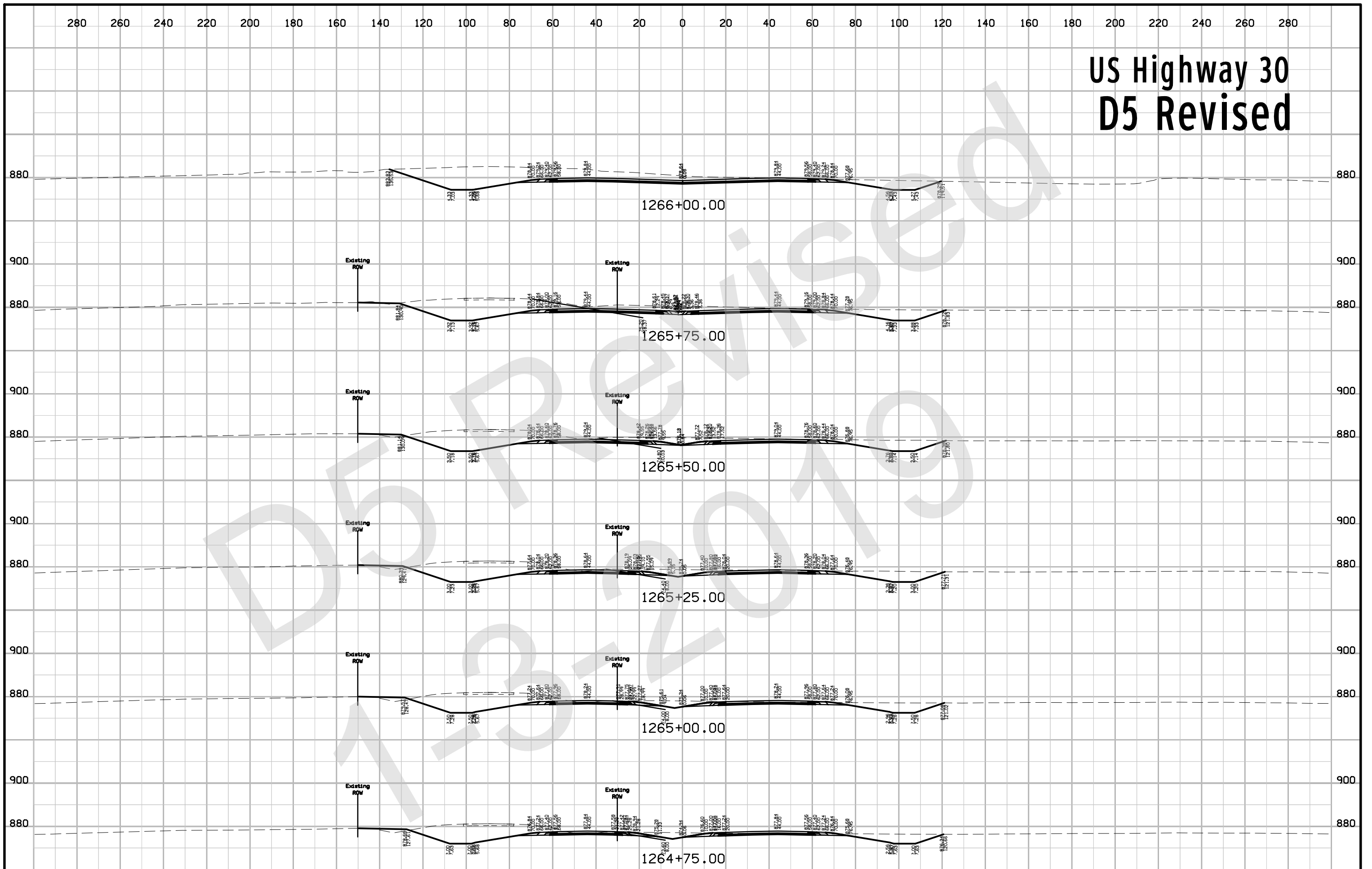
# US Highway 30 D5 Revised



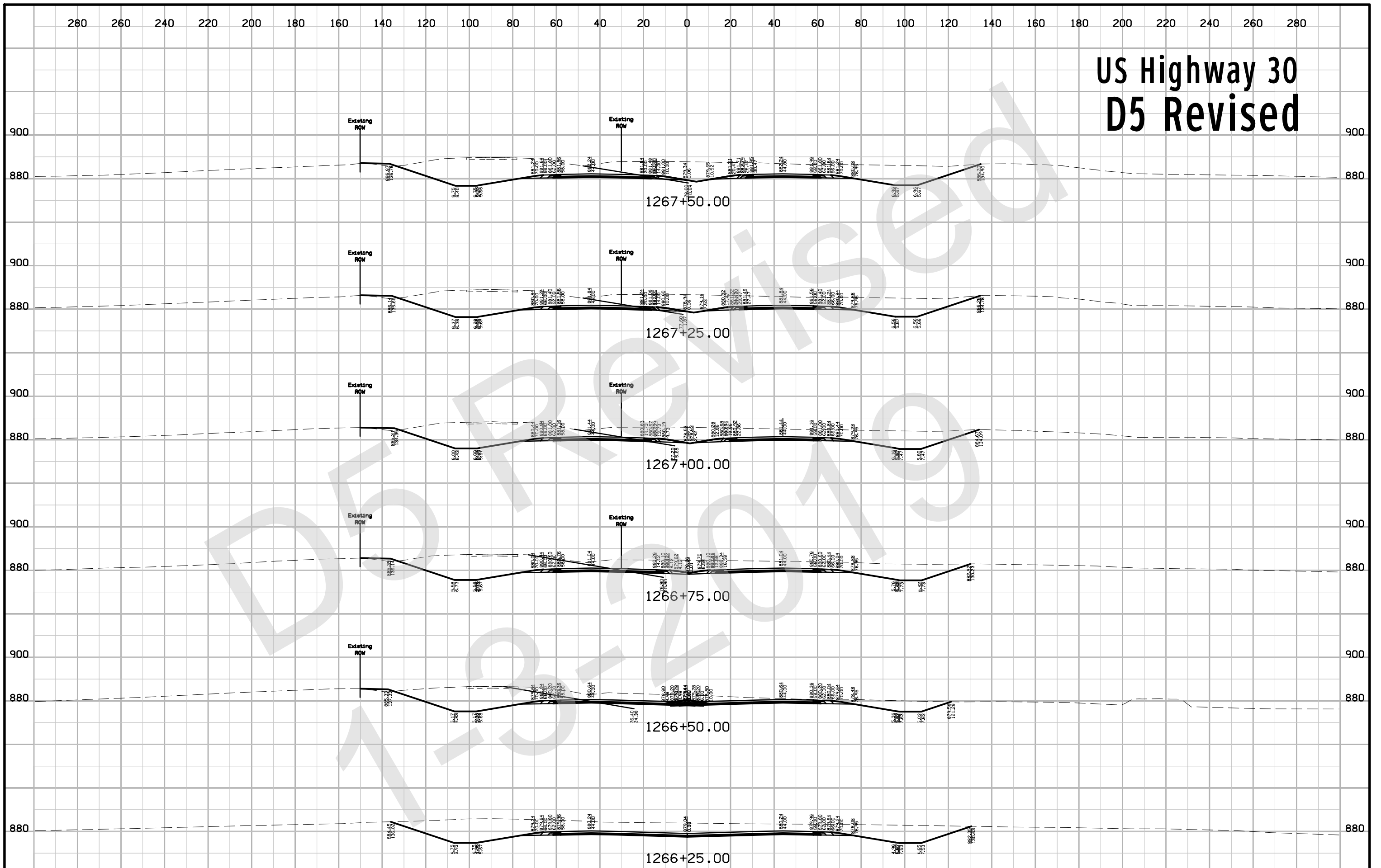
# US Highway 30 D5 Revised



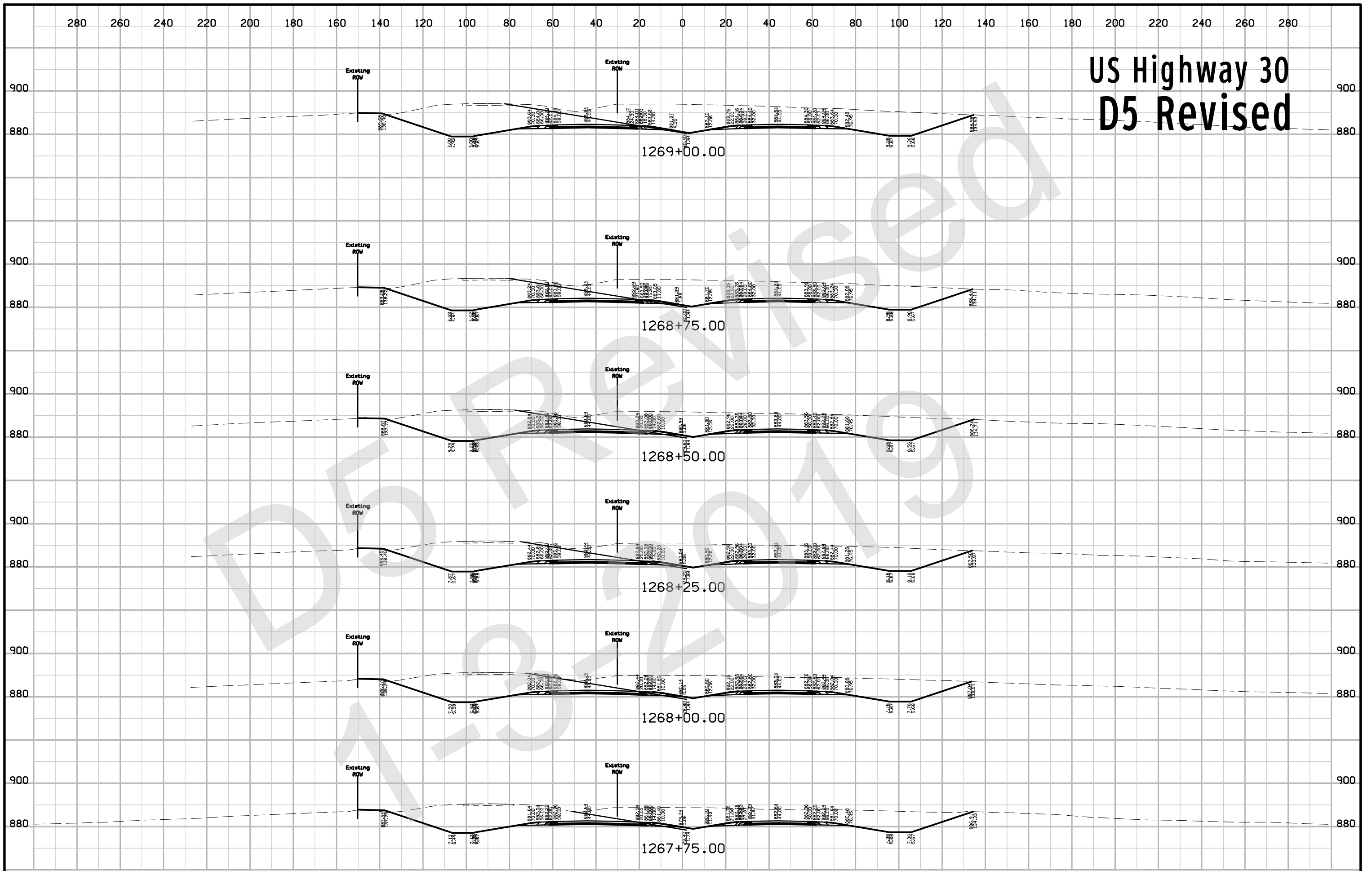
# US Highway 30 D5 Revised



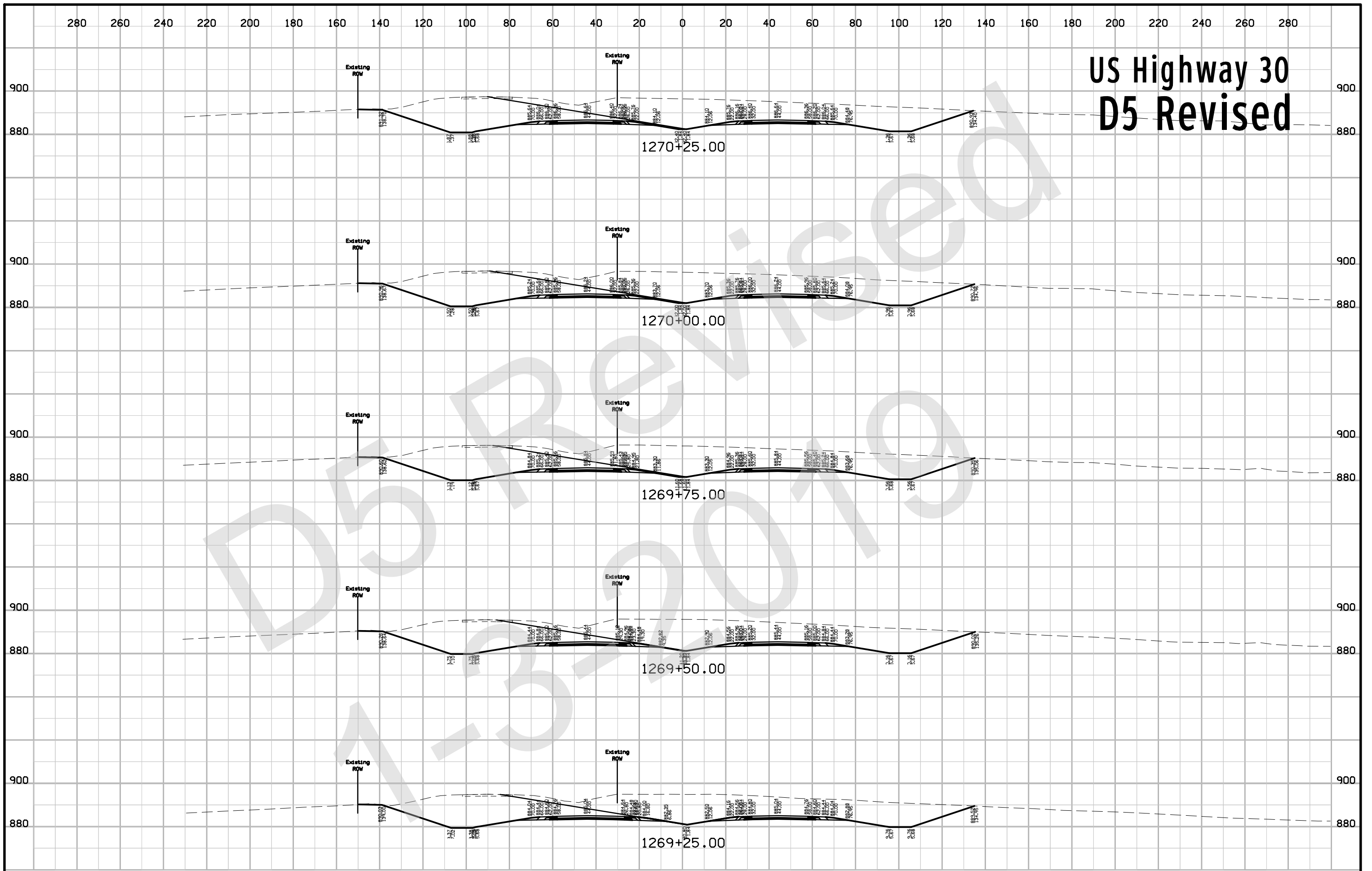
# US Highway 30 D5 Revised



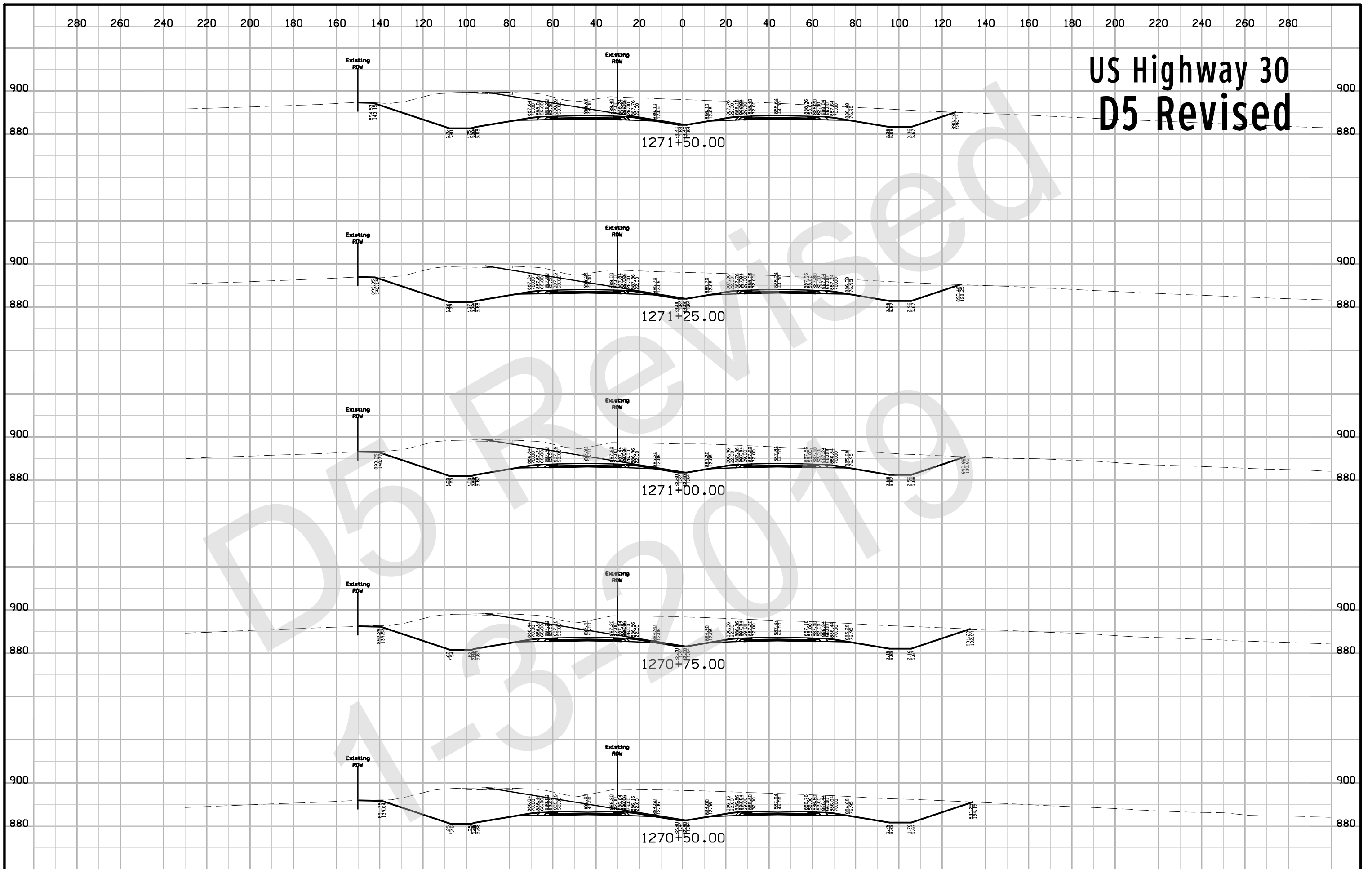
# US Highway 30 D5 Revised



# US Highway 30 D5 Revised

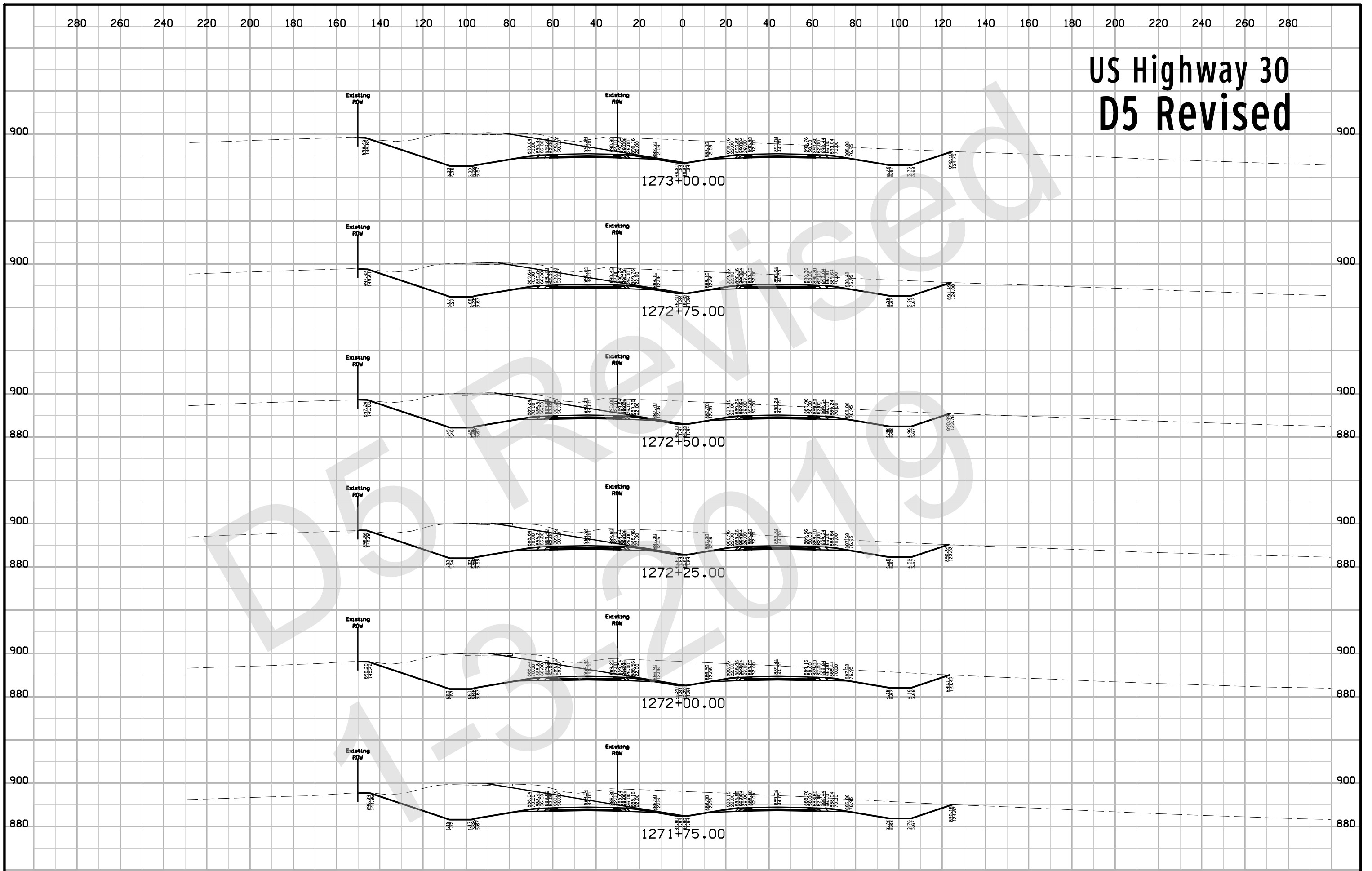


# US Highway 30 D5 Revised

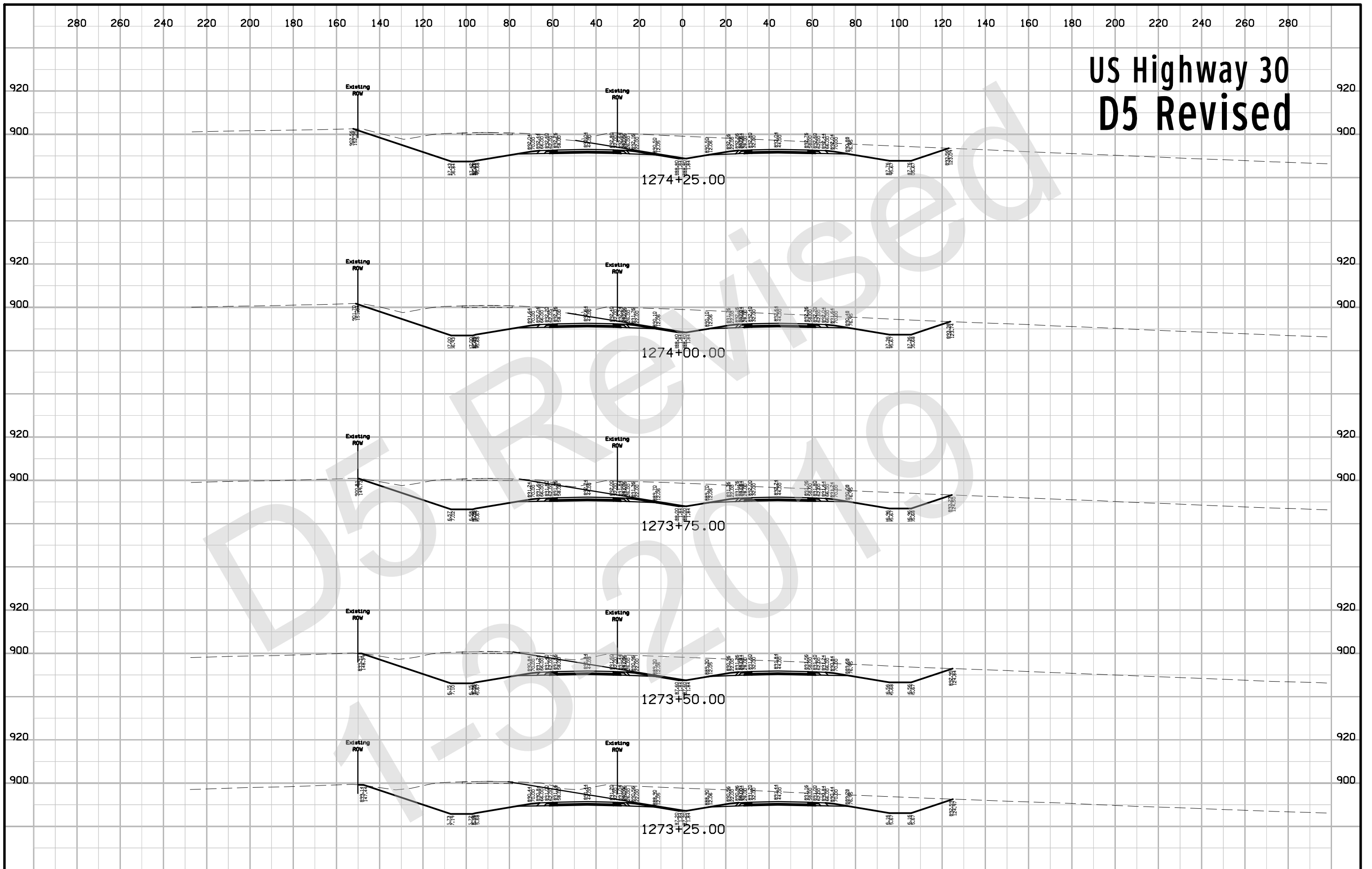




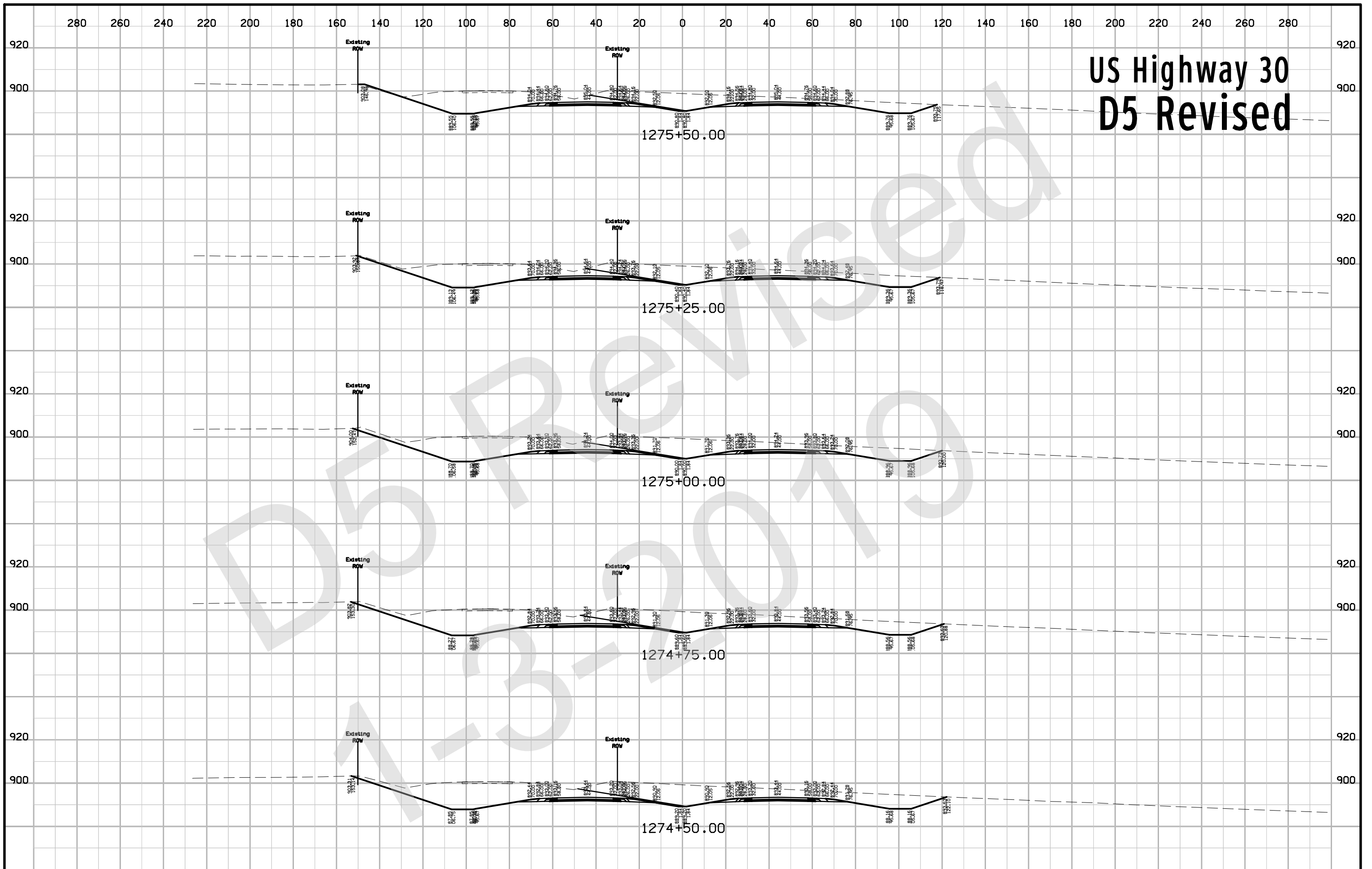
# US Highway 30 D5 Revised



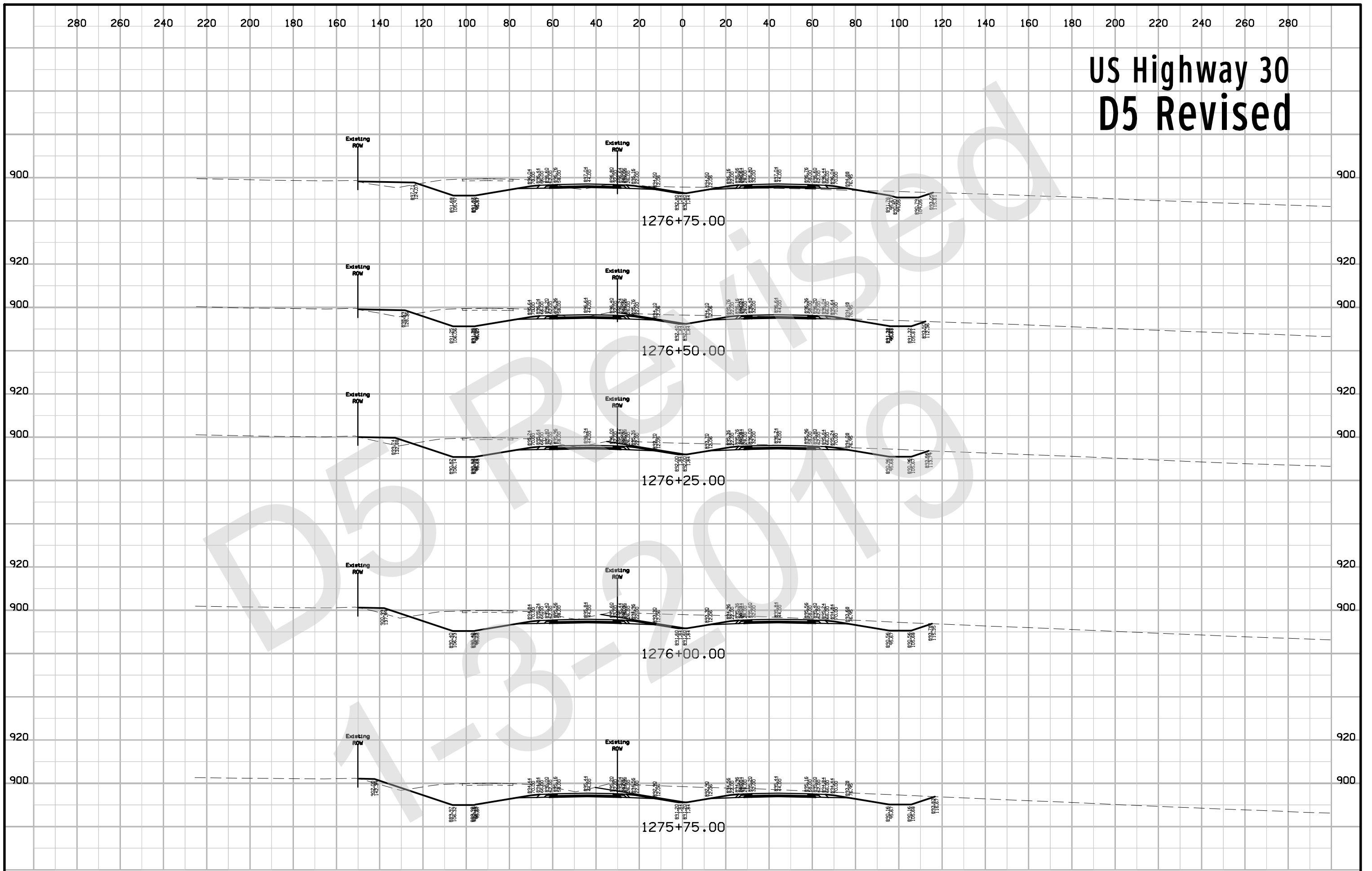
# US Highway 30 D5 Revised



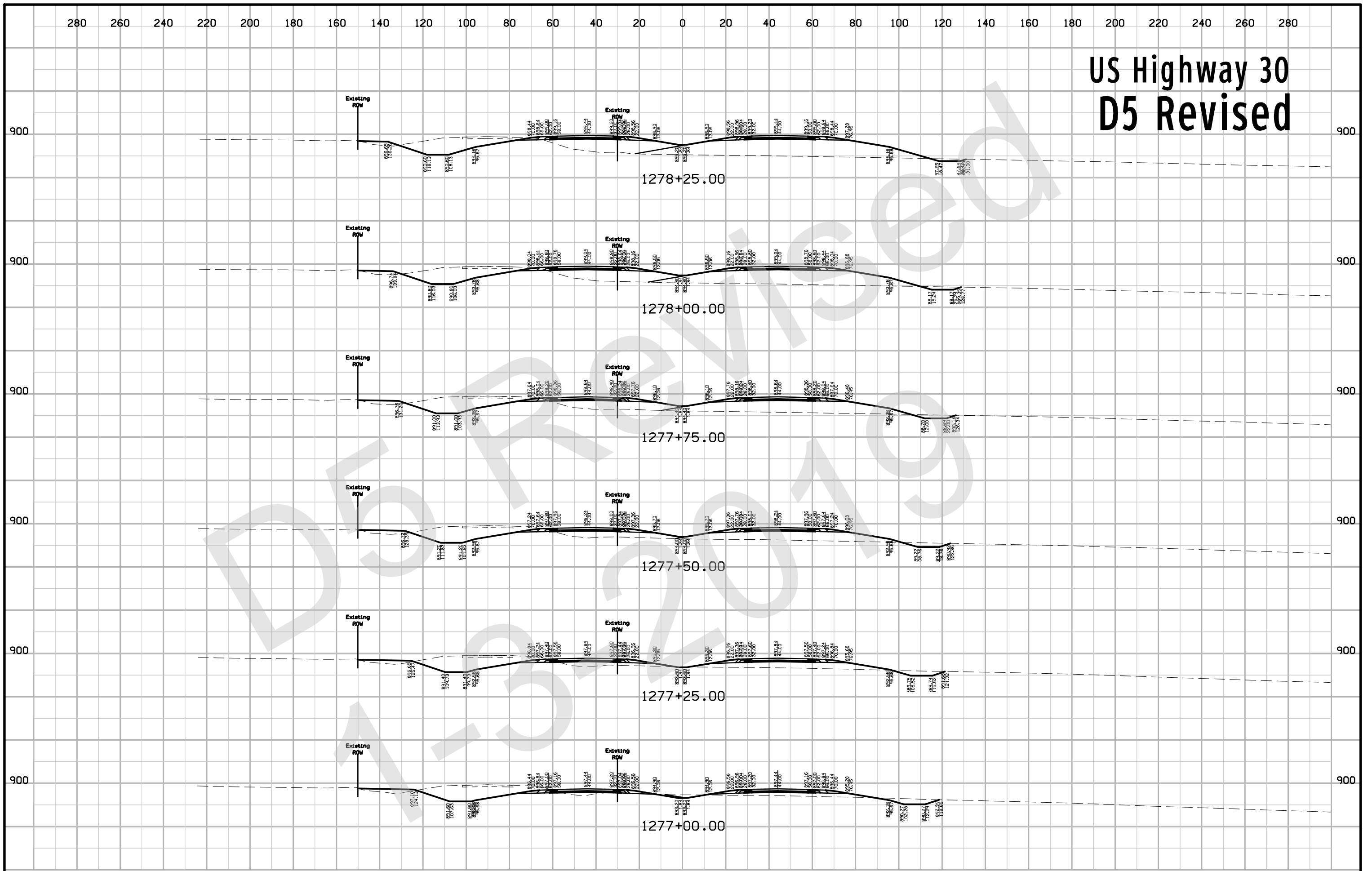
# US Highway 30 D5 Revised



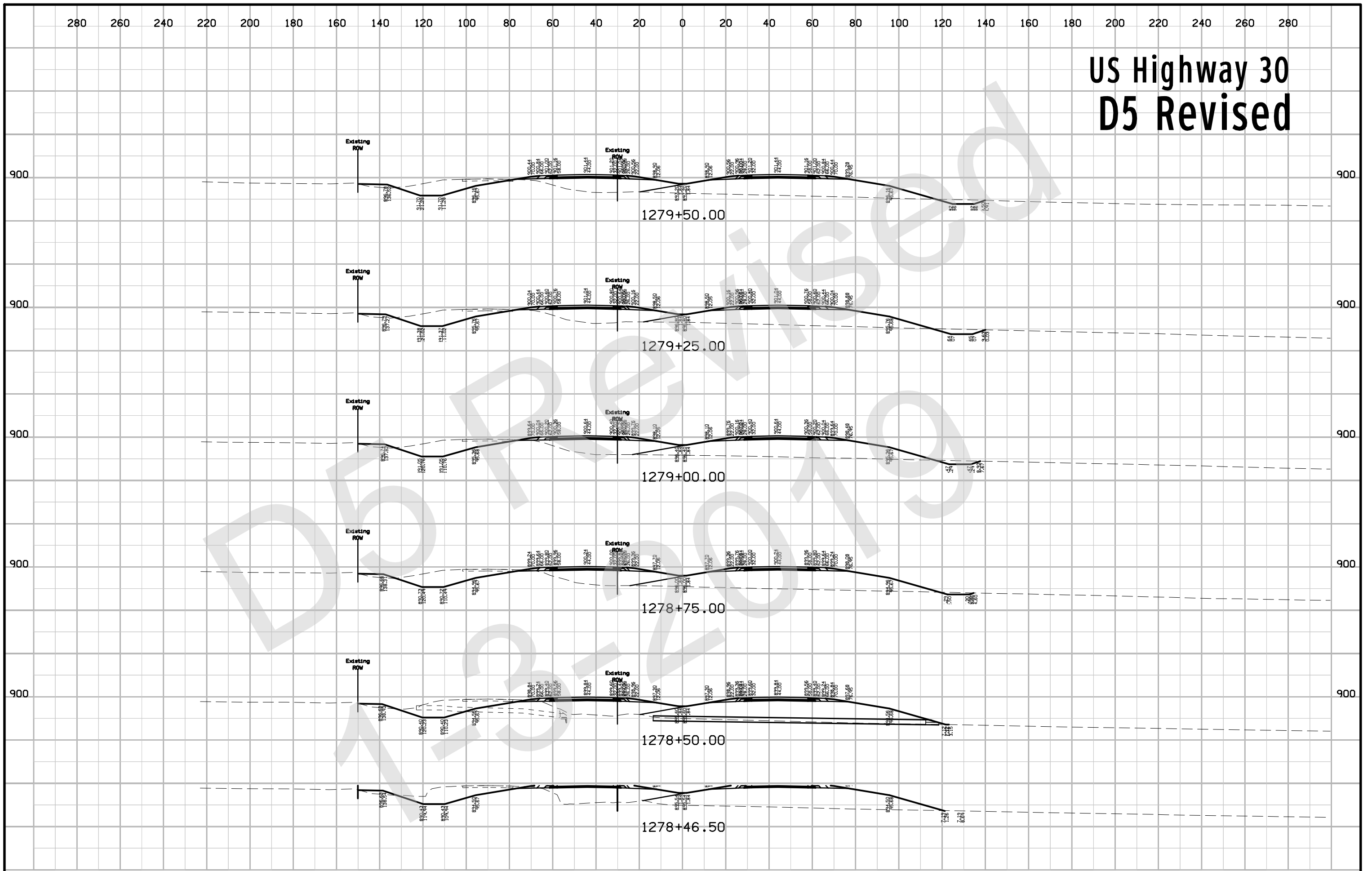
# US Highway 30 D5 Revised



# US Highway 30 D5 Revised



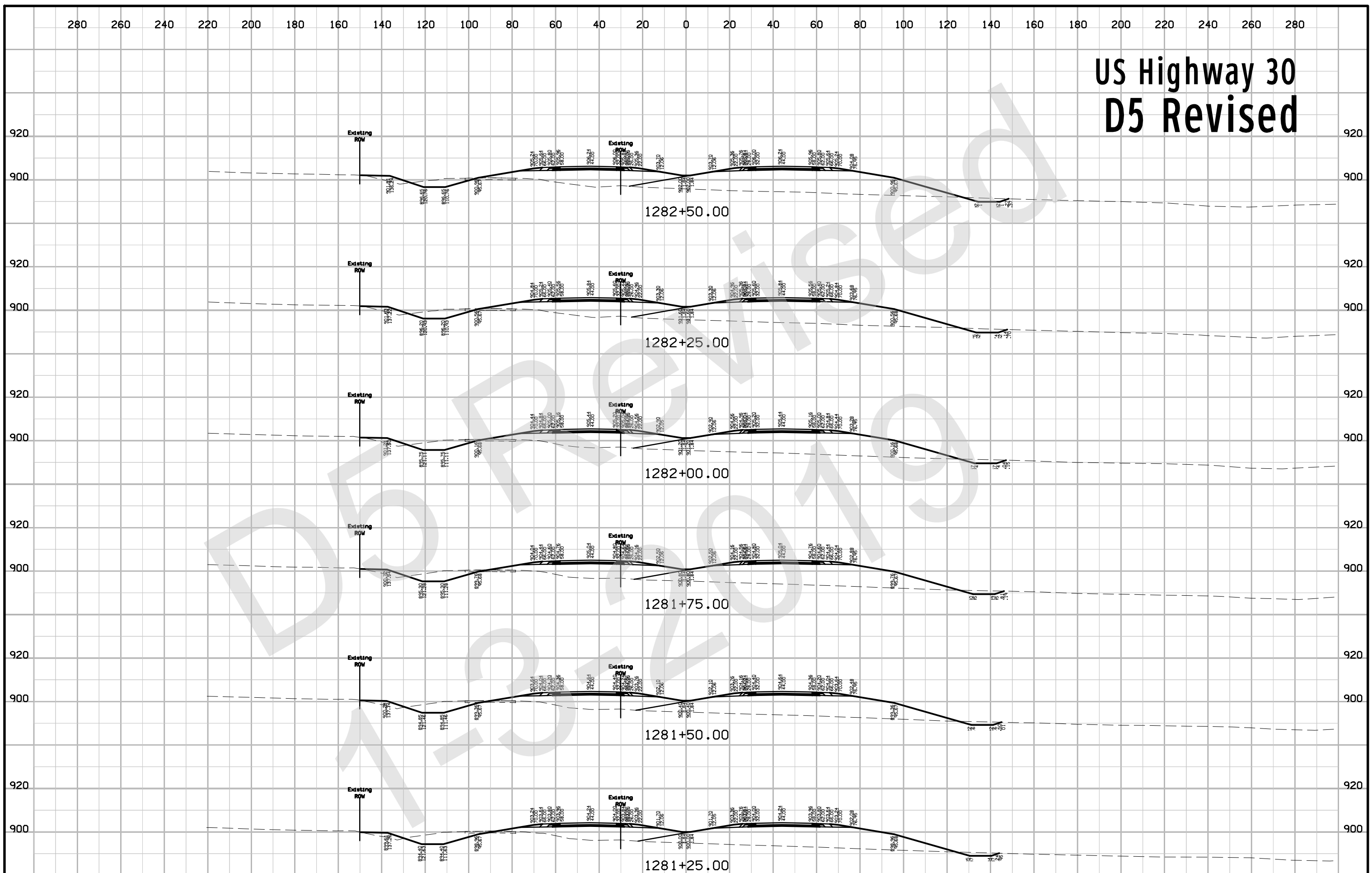
# US Highway 30 D5 Revised



# US Highway 30 D5 Revised

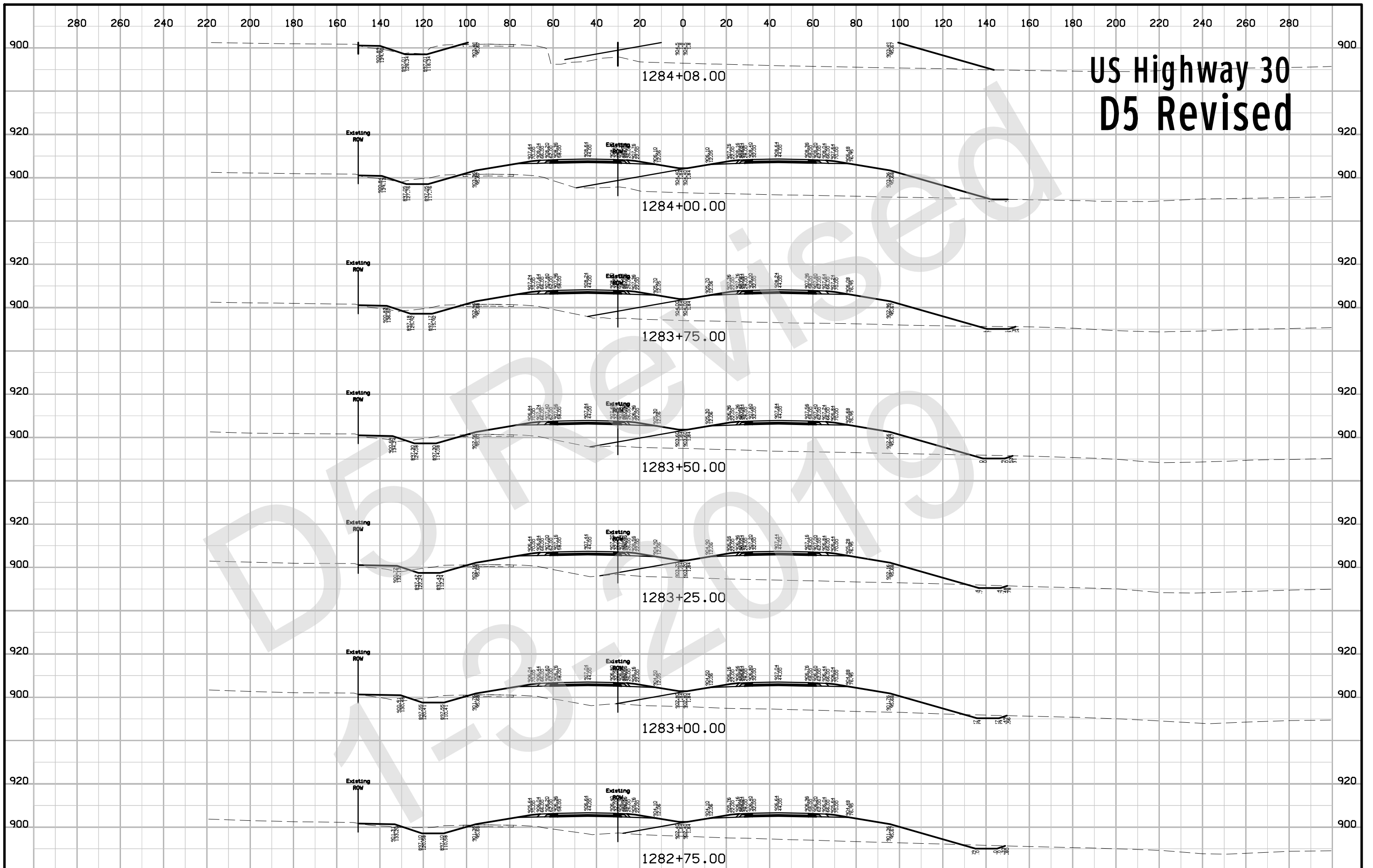


# US Highway 30 D5 Revised

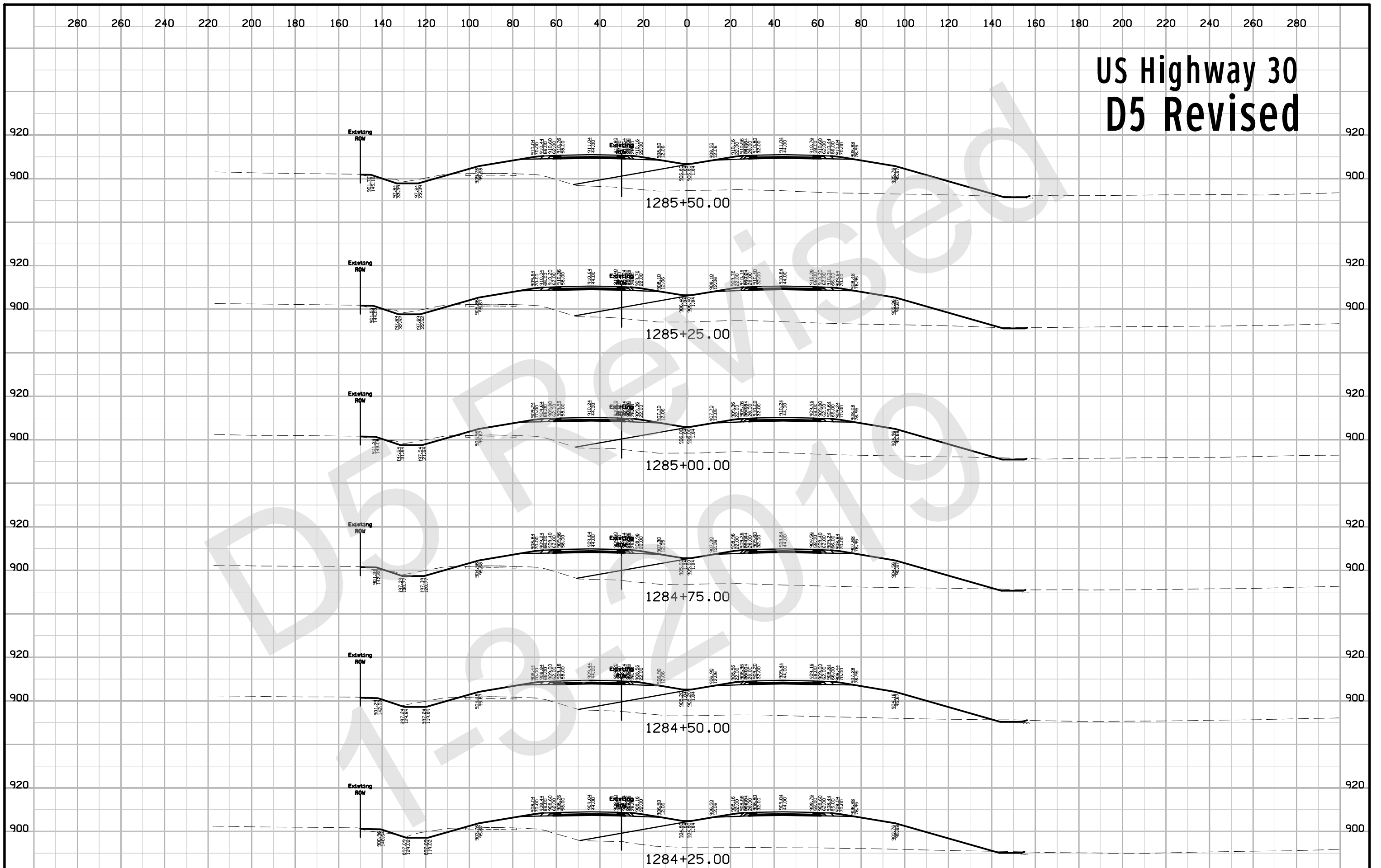




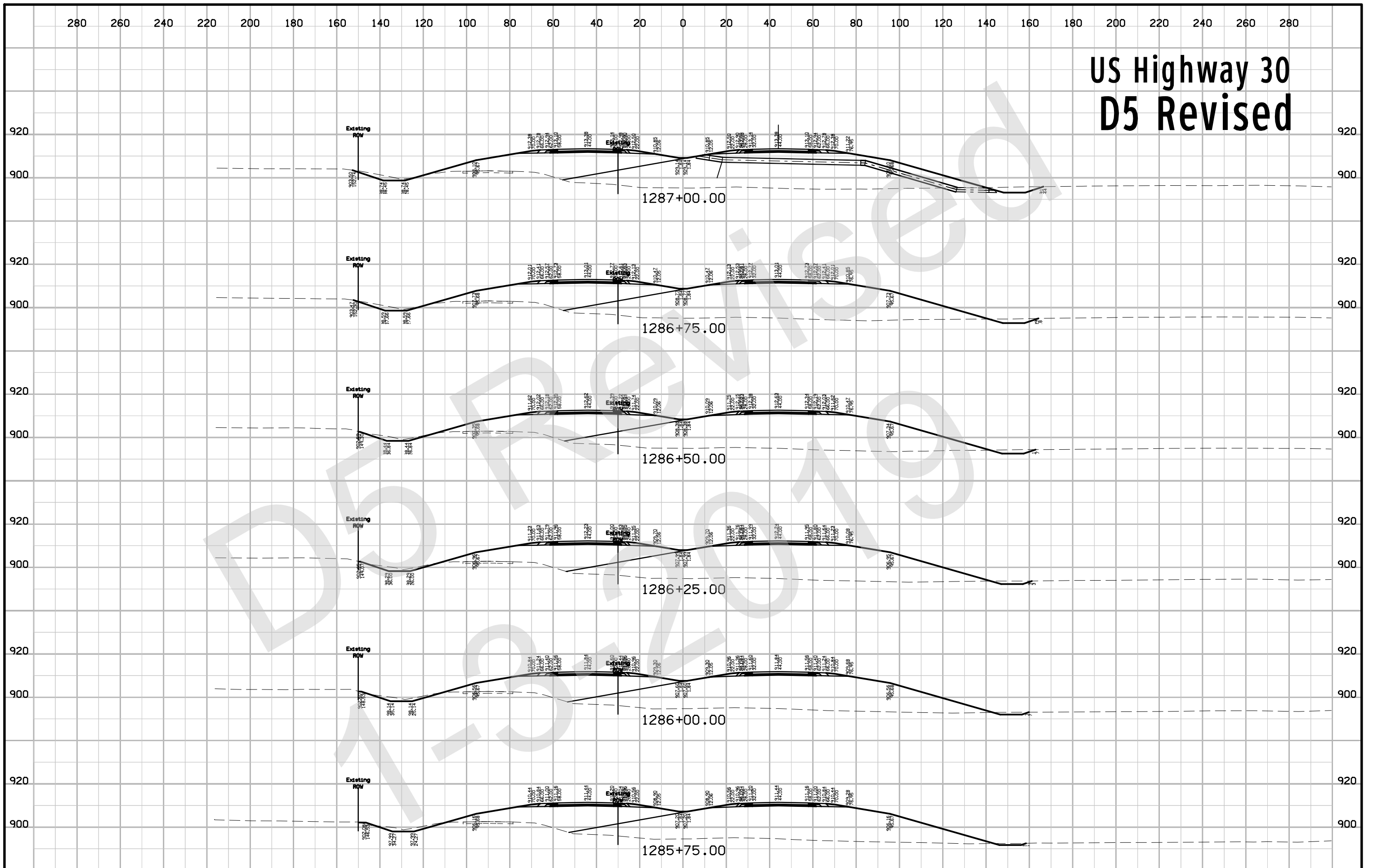
# US Highway 30 D5 Revised



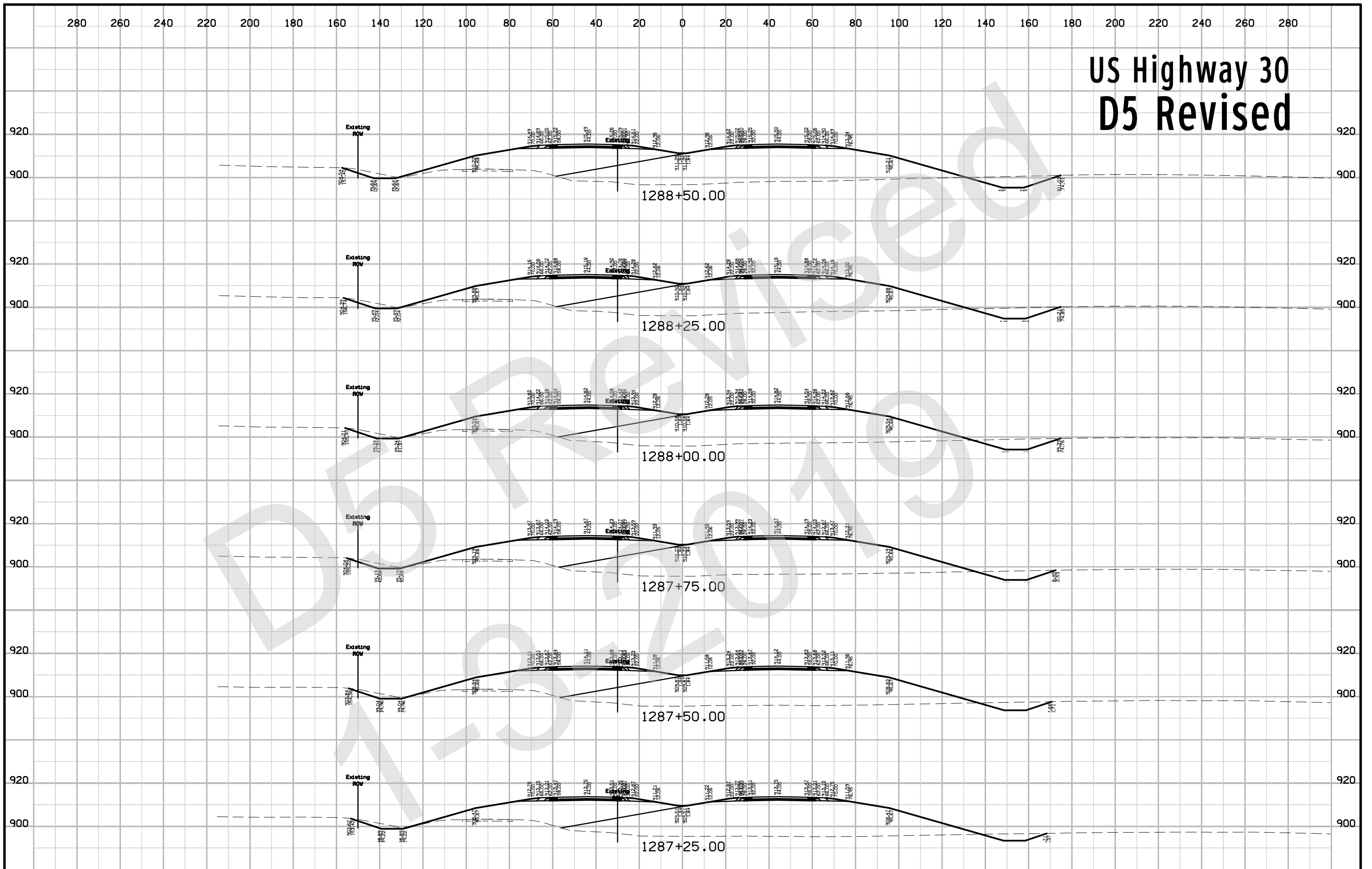
# US Highway 30 D5 Revised



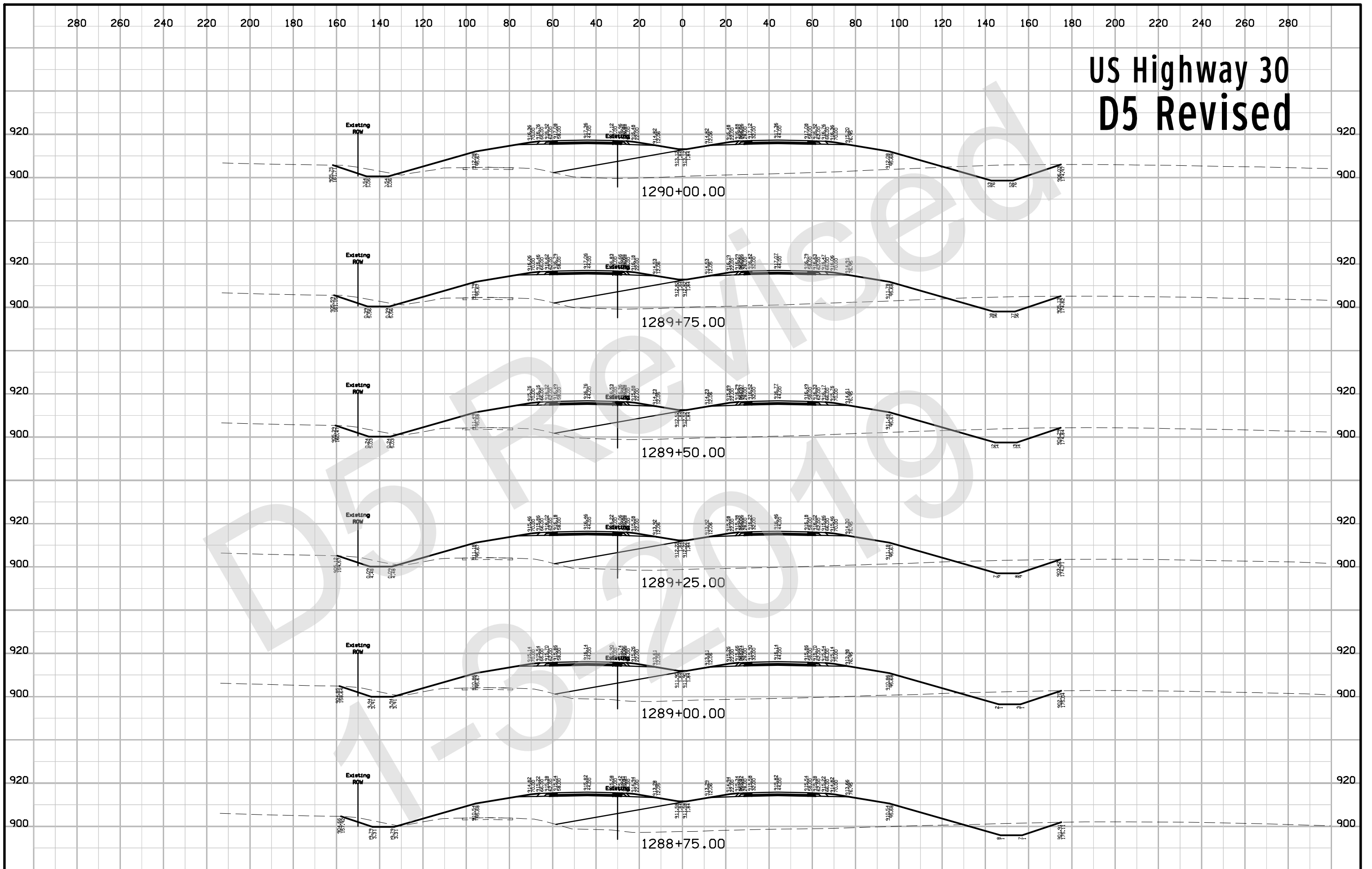
# US Highway 30 D5 Revised



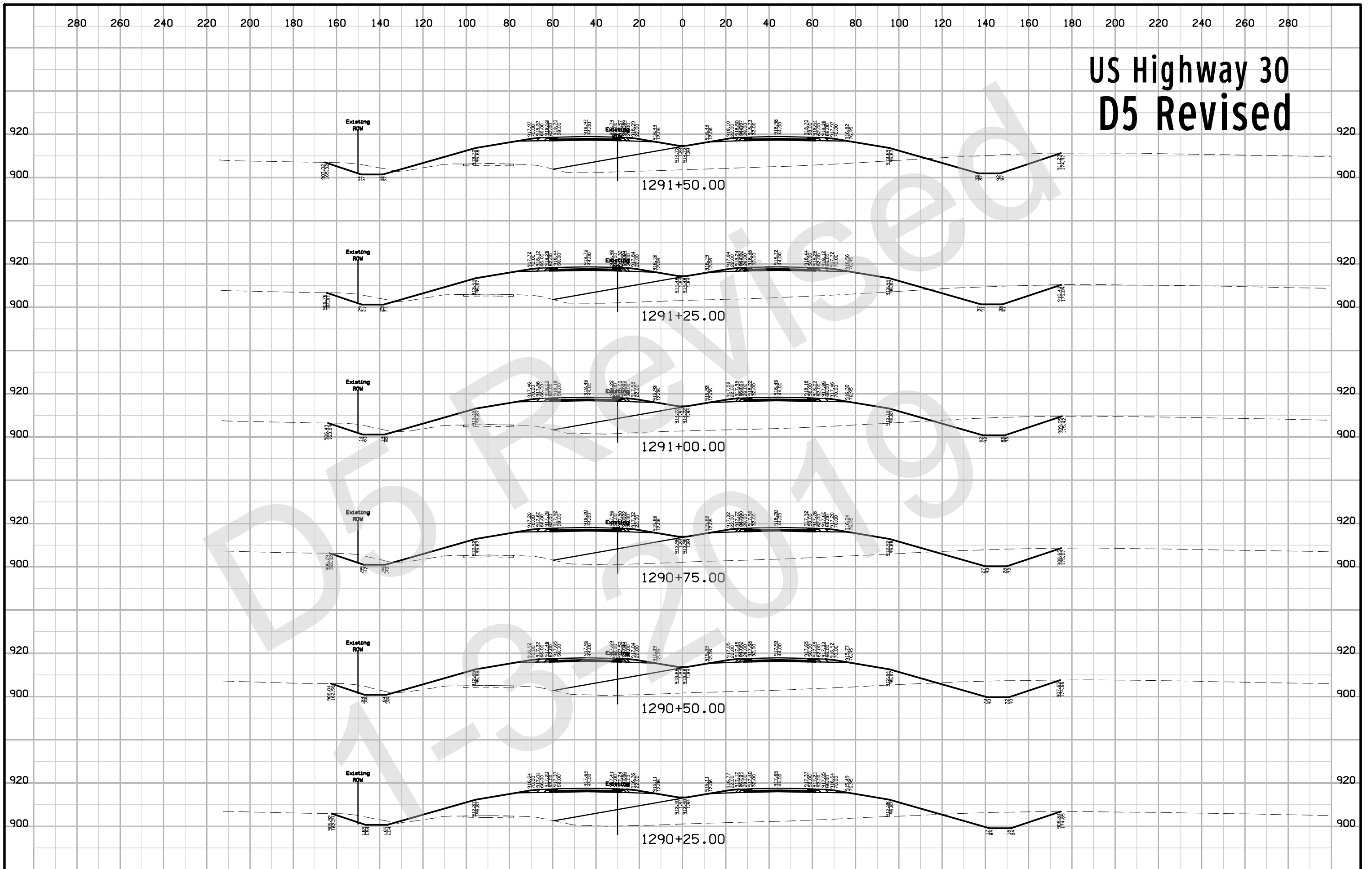
# US Highway 30 D5 Revised



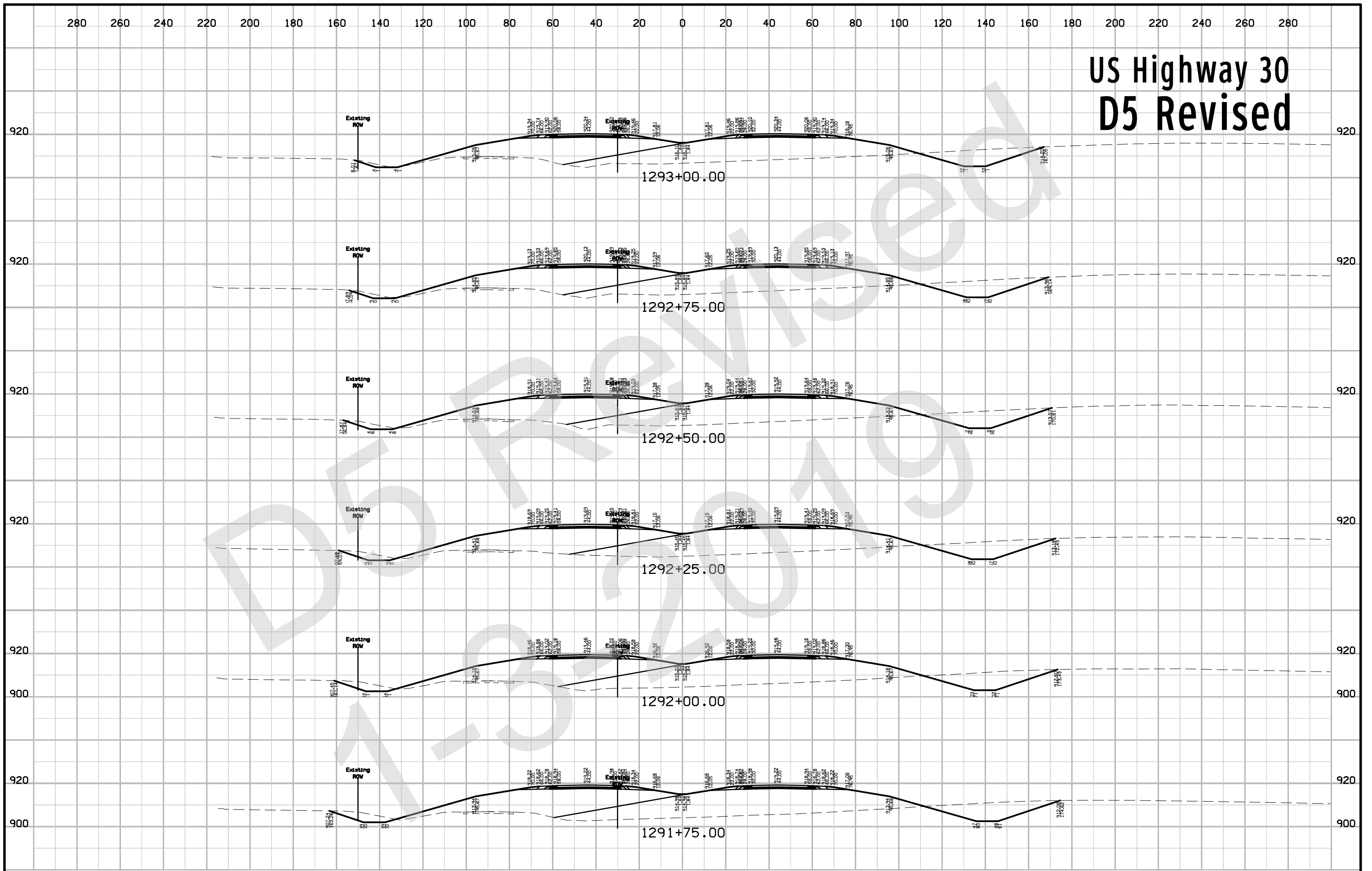
# US Highway 30 D5 Revised



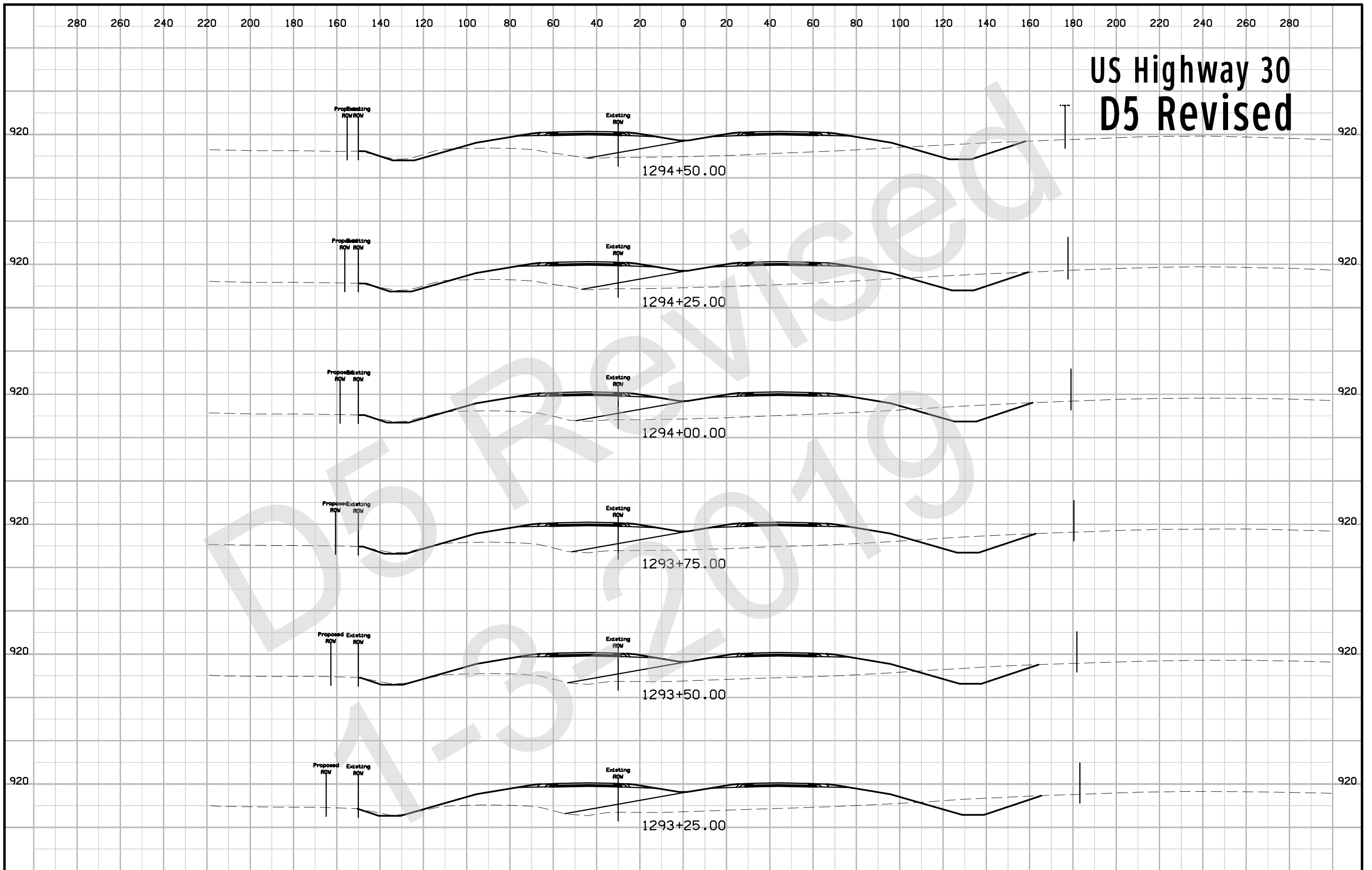
# US Highway 30 D5 Revised



# US Highway 30 D5 Revised

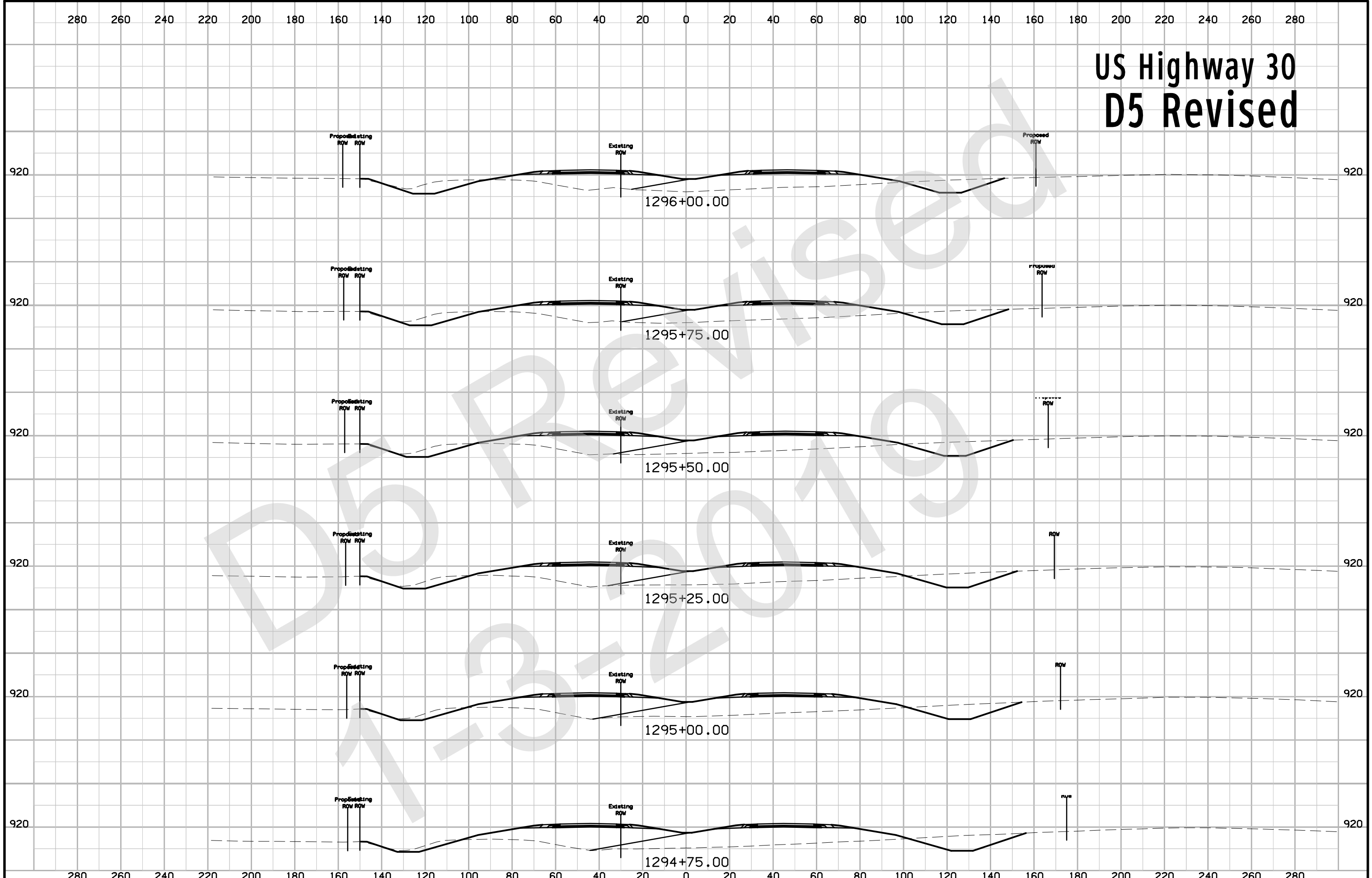


# US Highway 30 D5 Revised

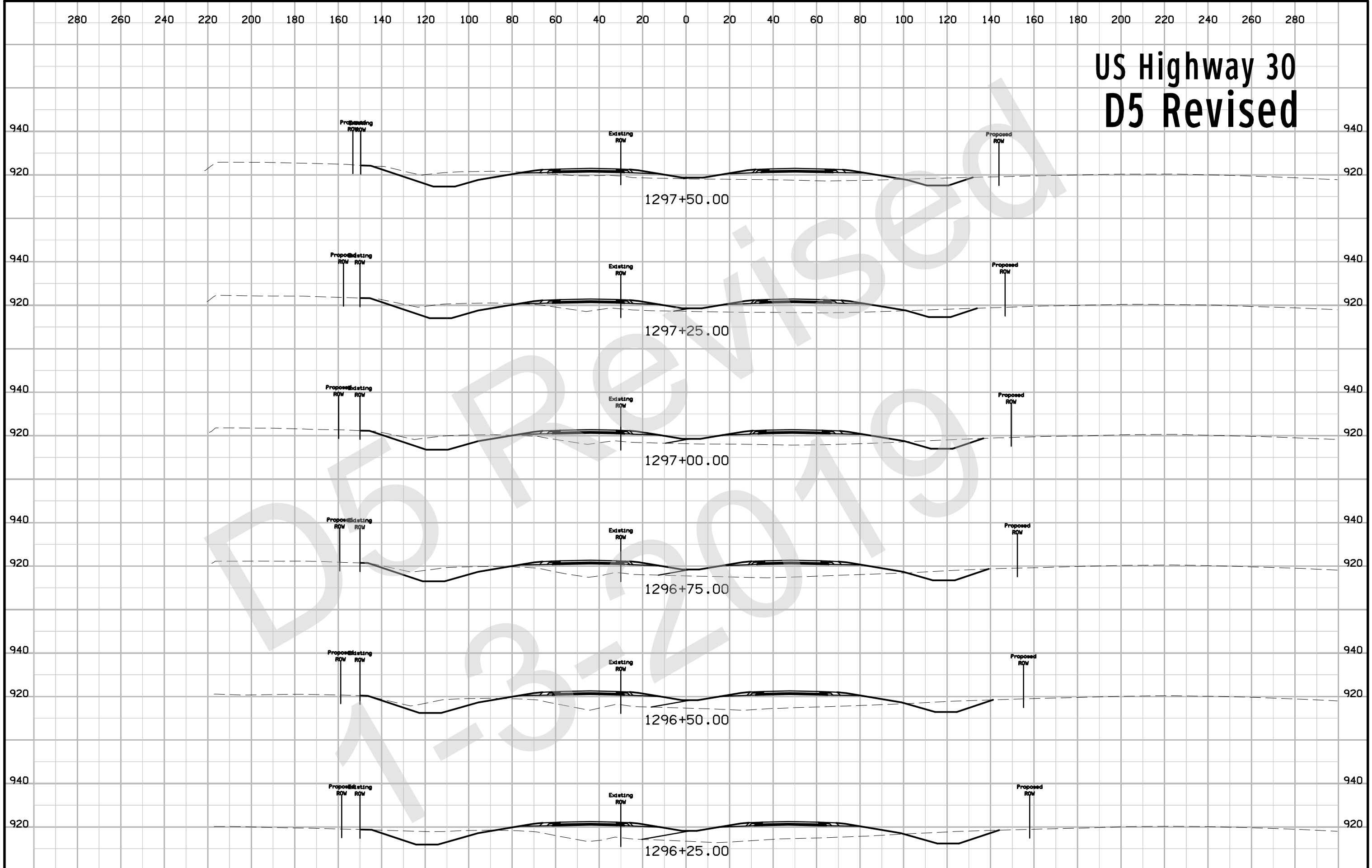




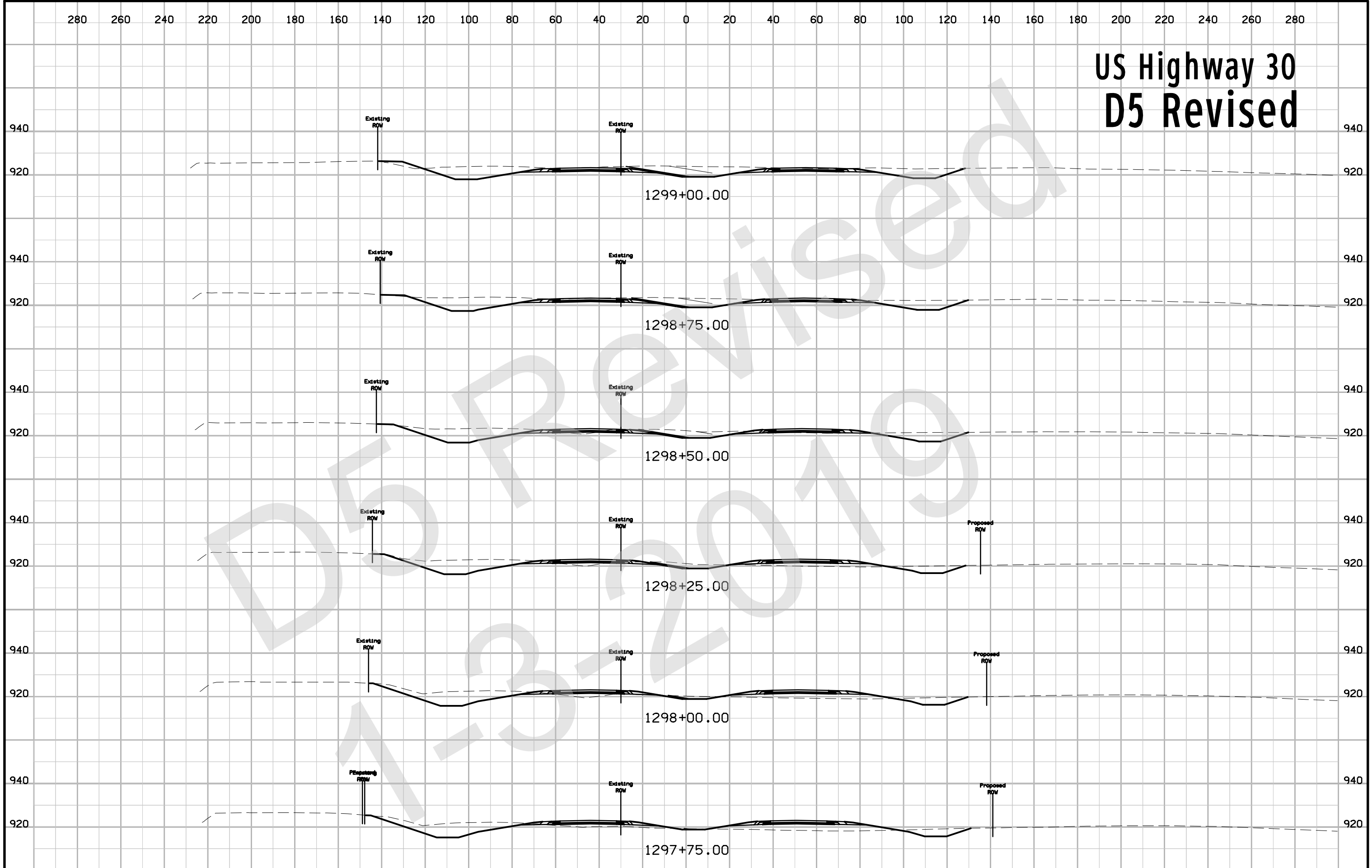
# US Highway 30 D5 Revised



# US Highway 30 D5 Revised



# US Highway 30 D5 Revised



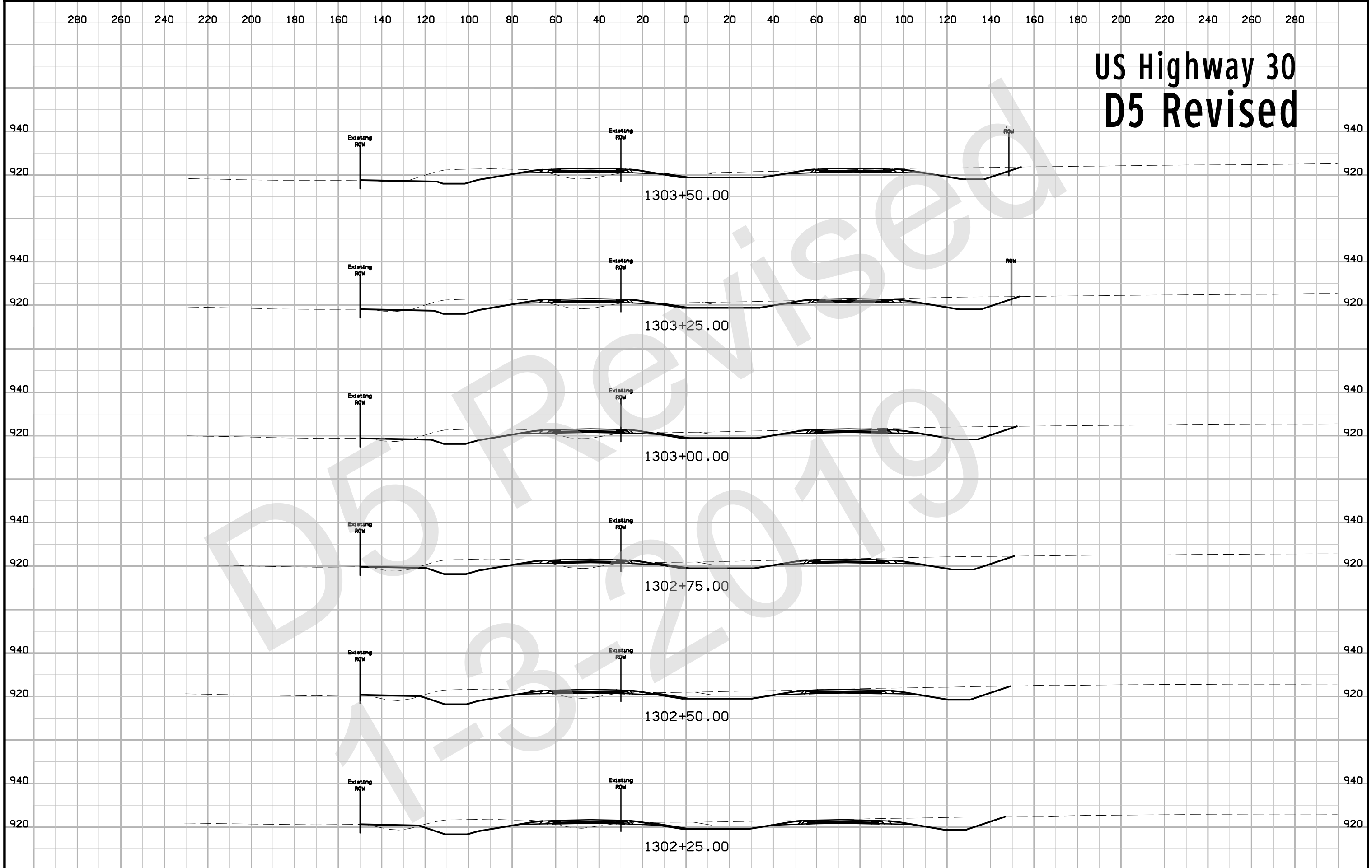
# US Highway 30 D5 Revised



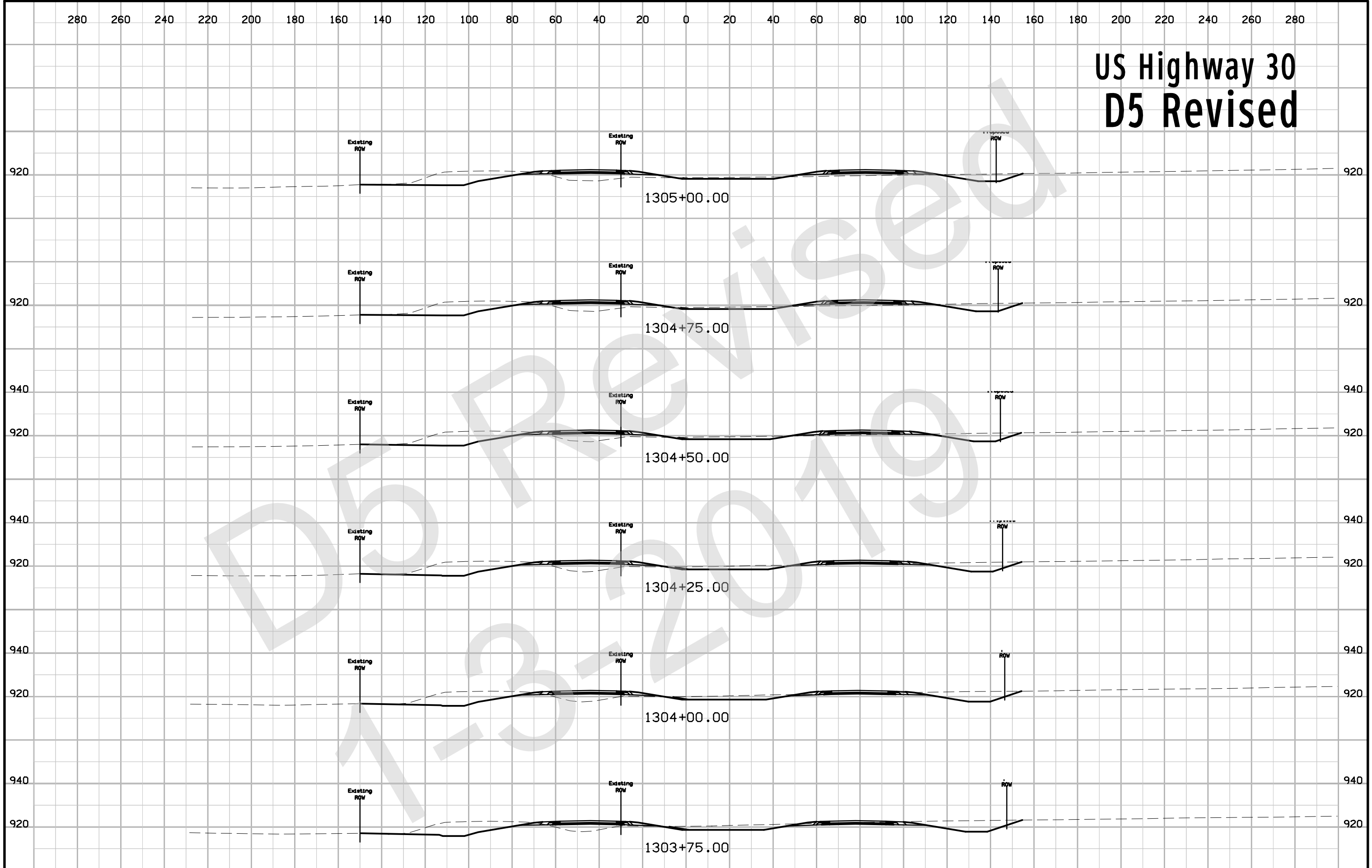
# US Highway 30 D5 Revised



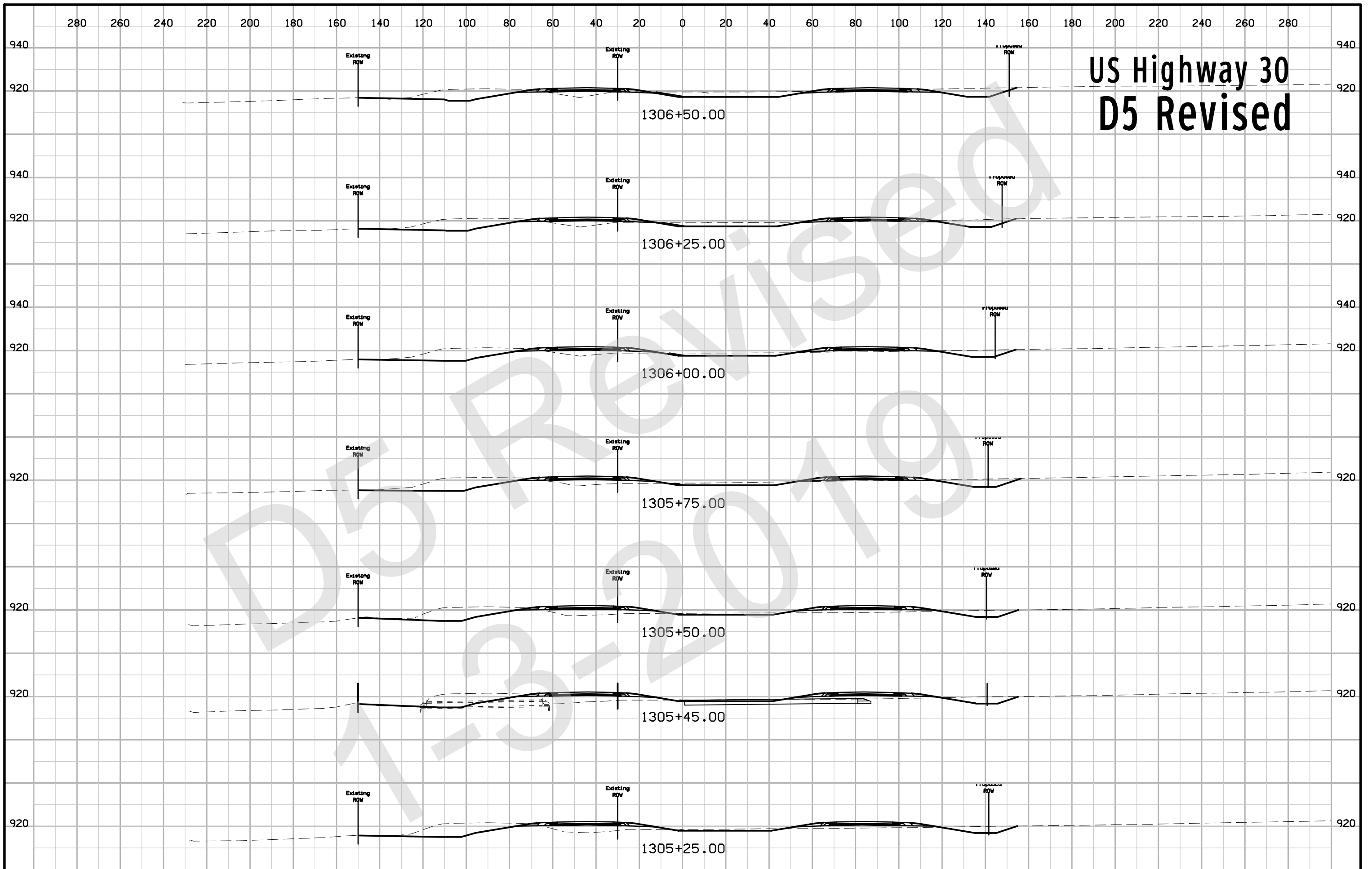
# US Highway 30 D5 Revised



# US Highway 30 D5 Revised

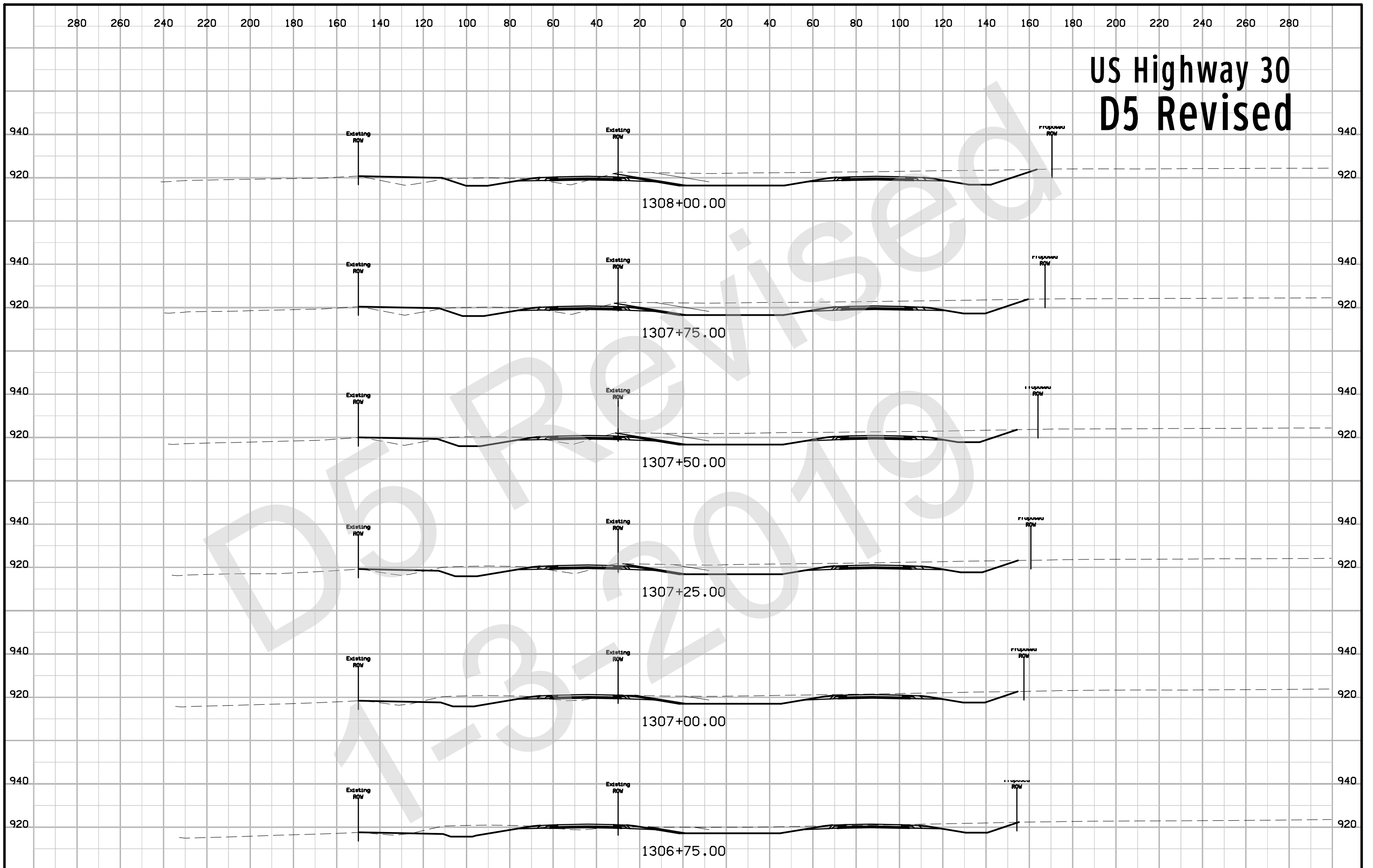


# US Highway 30 D5 Revised

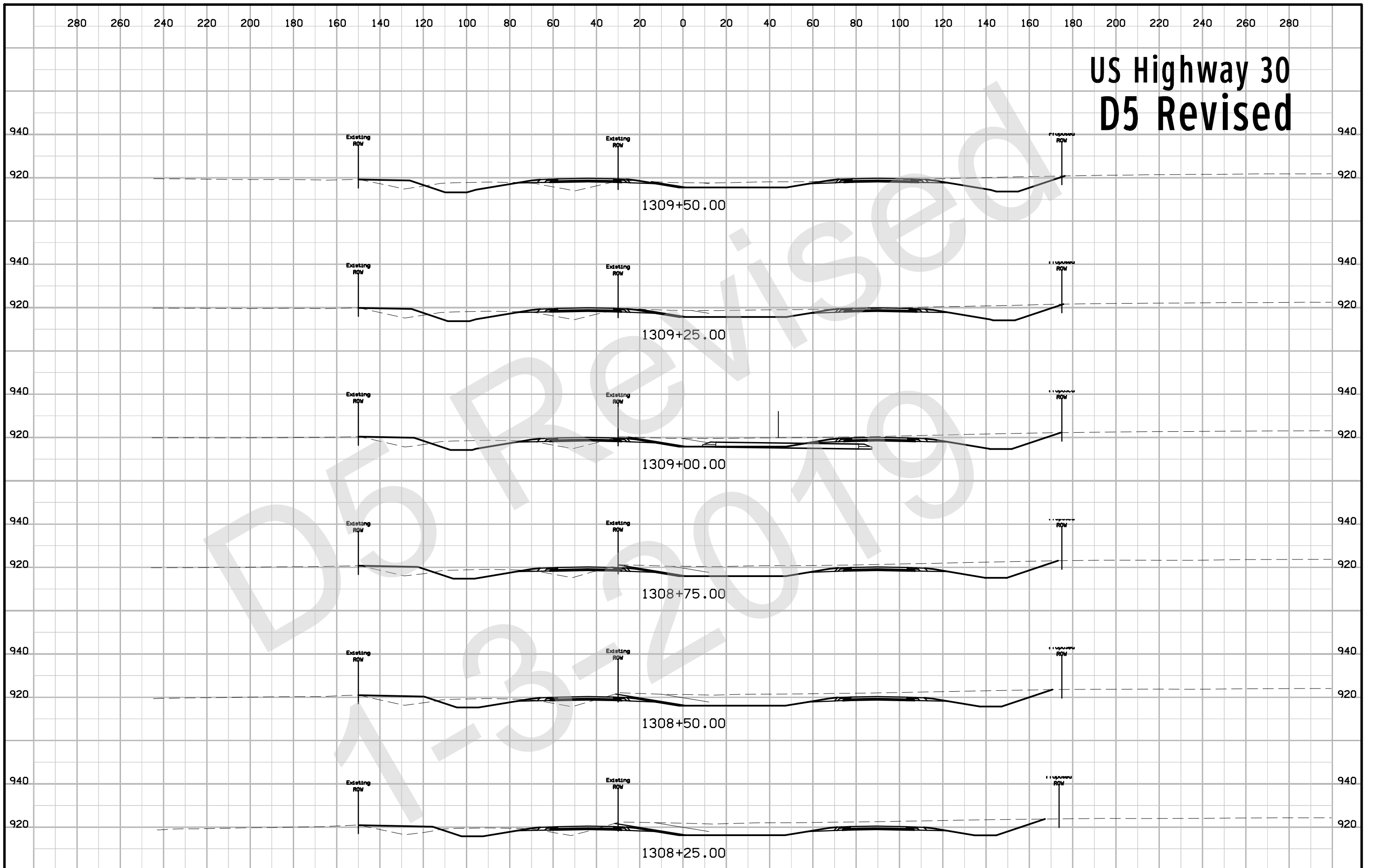




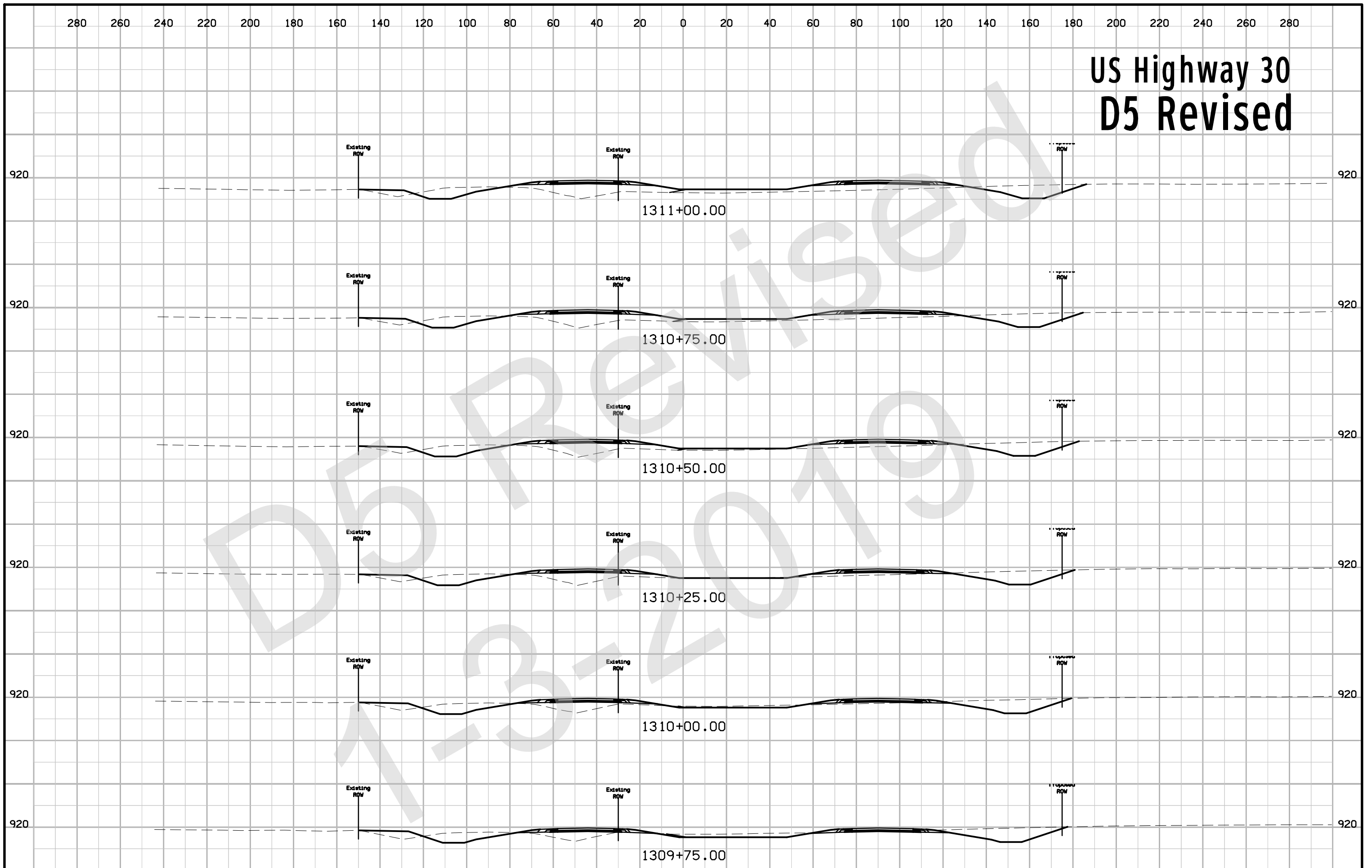
# US Highway 30 D5 Revised



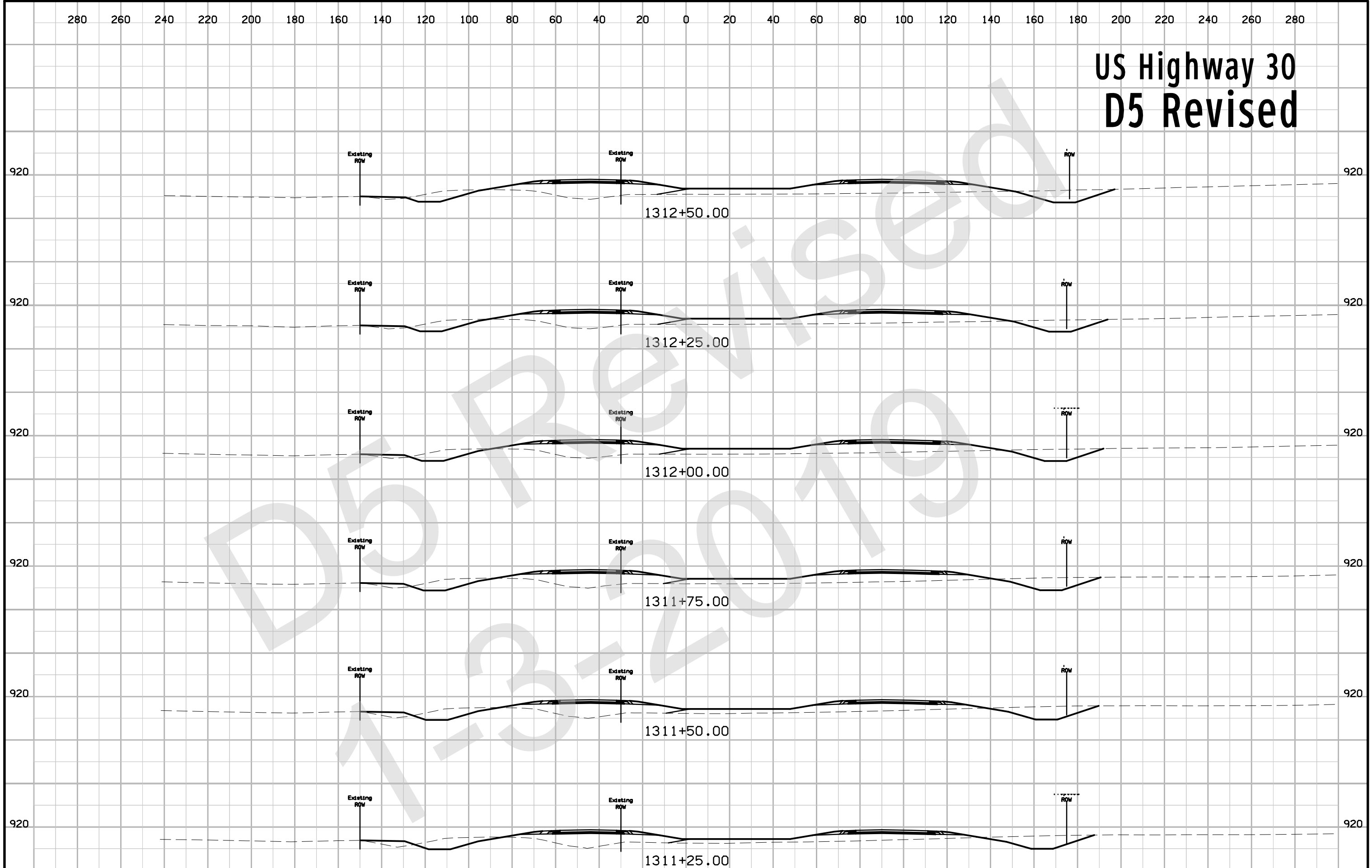
# US Highway 30 D5 Revised



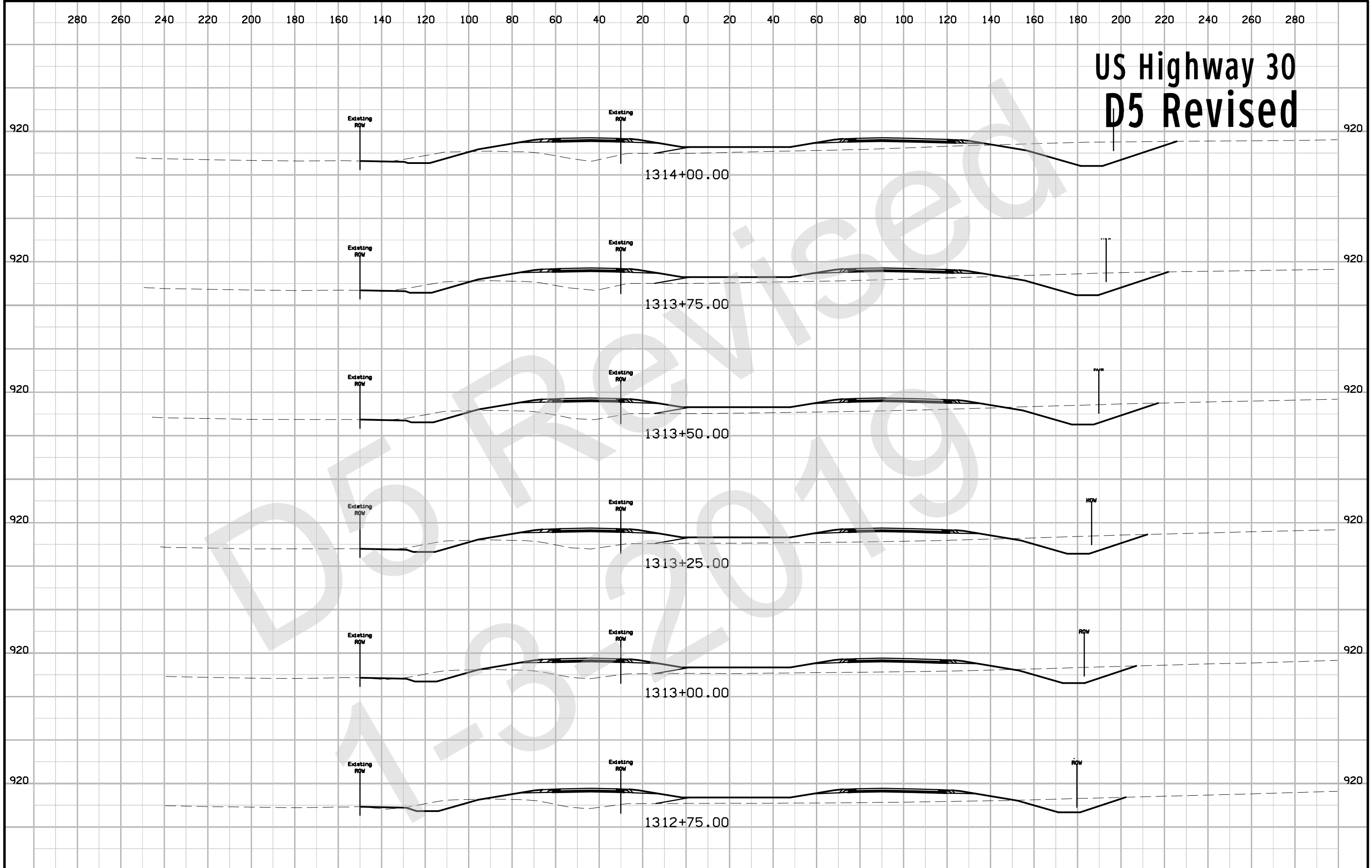
# US Highway 30 D5 Revised



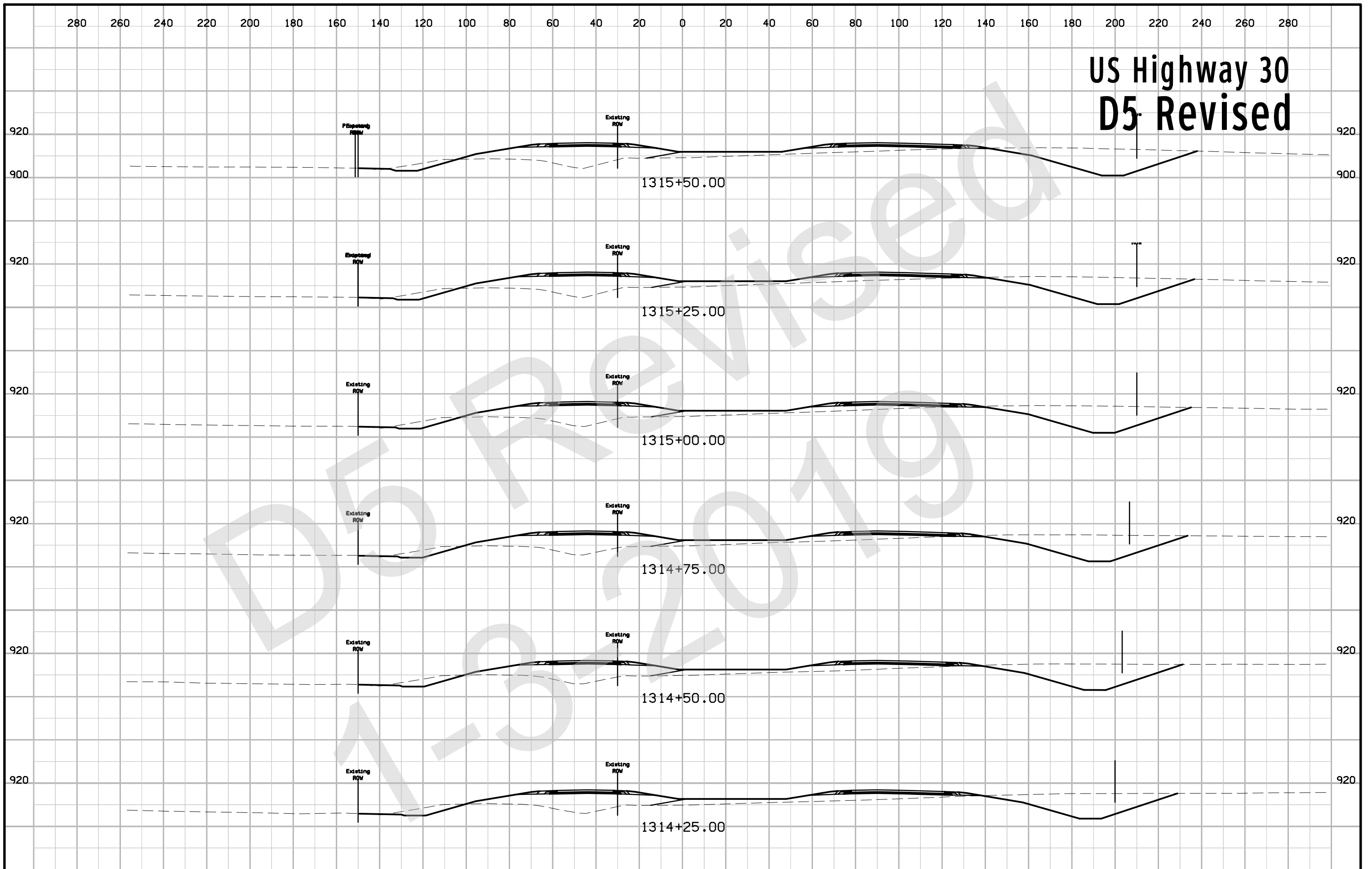
# US Highway 30 D5 Revised



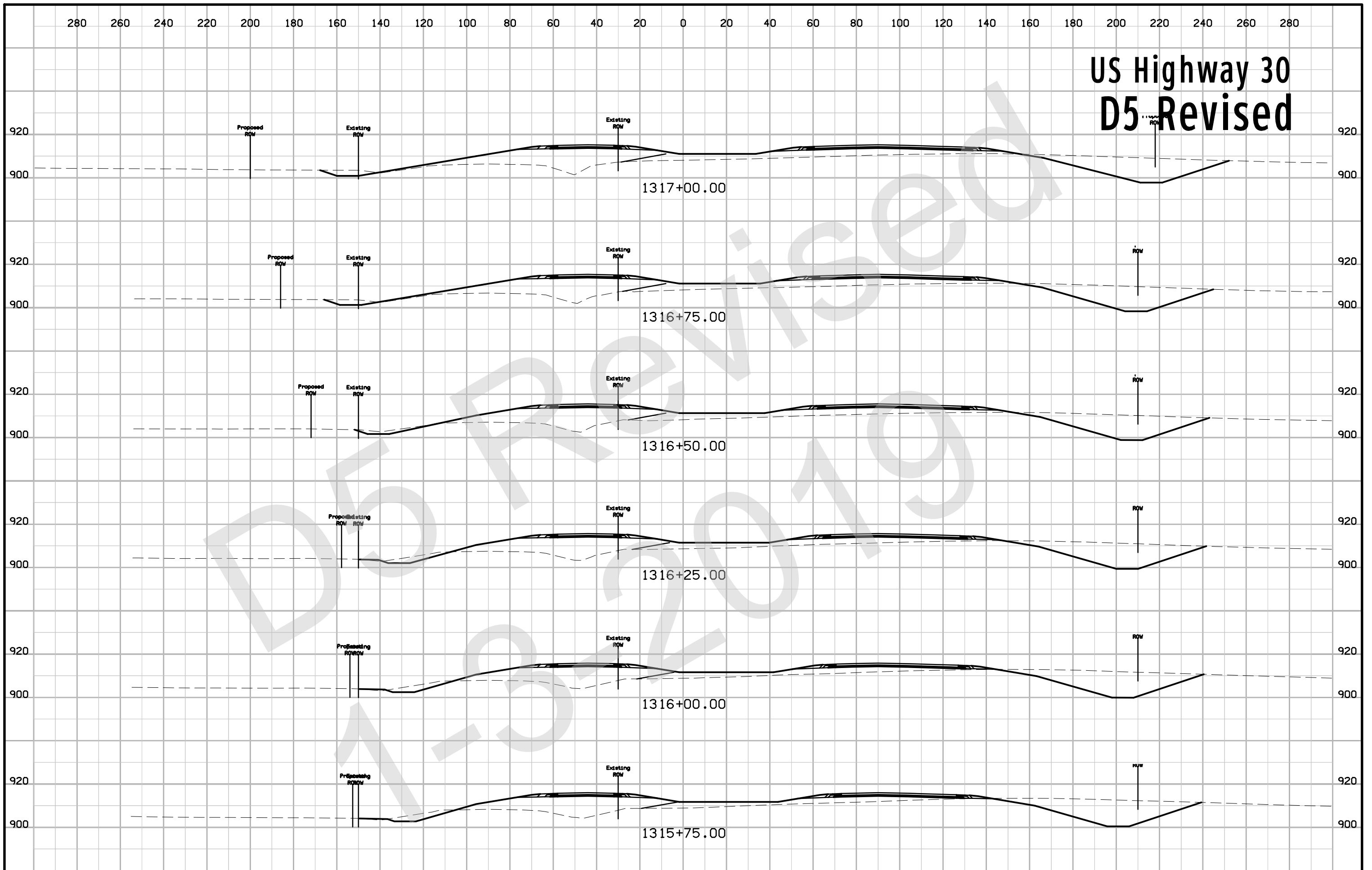
# US Highway 30 D5 Revised



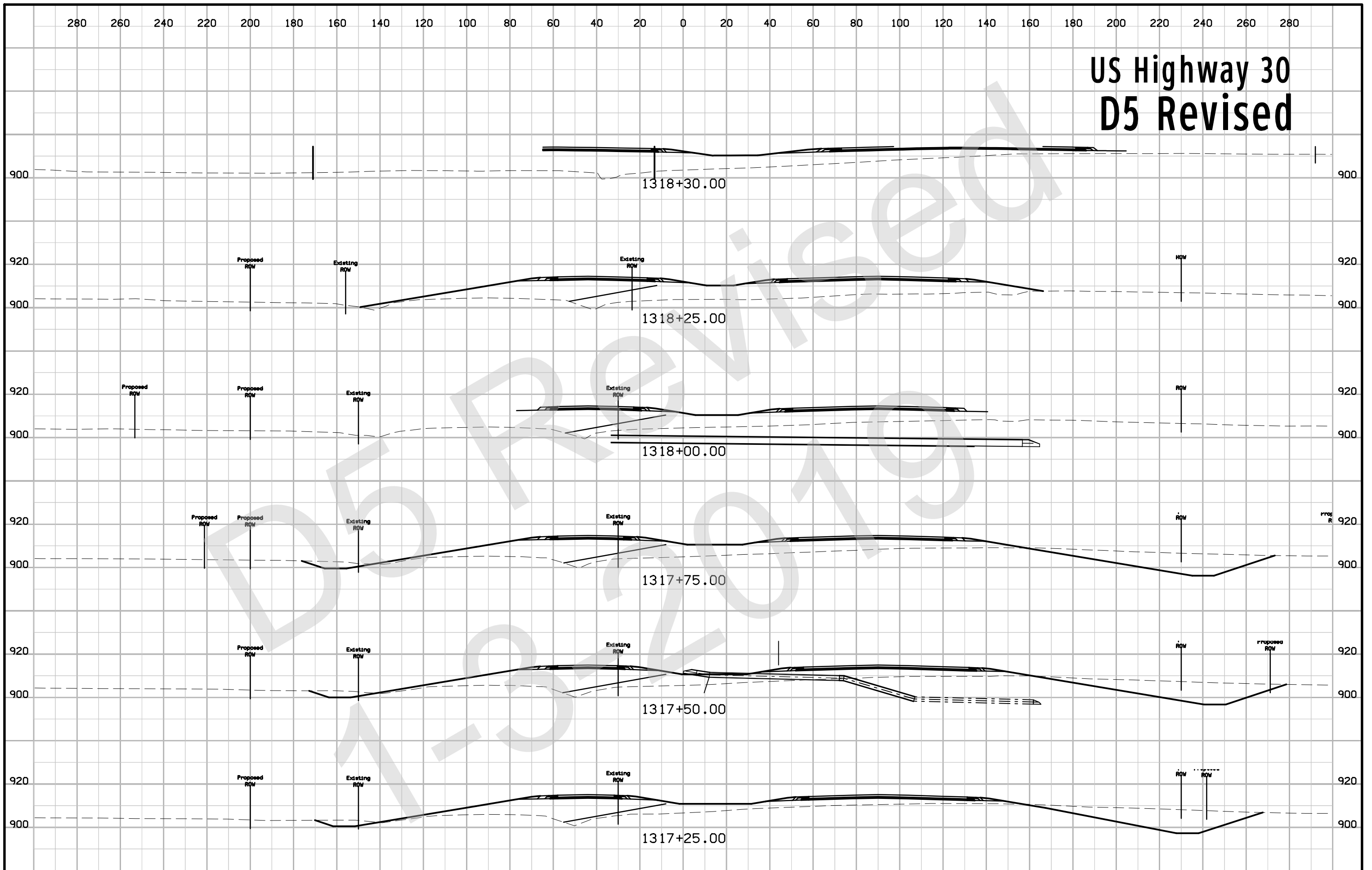
# US Highway 30 D5 - Revised



# US Highway 30 D5 Revised

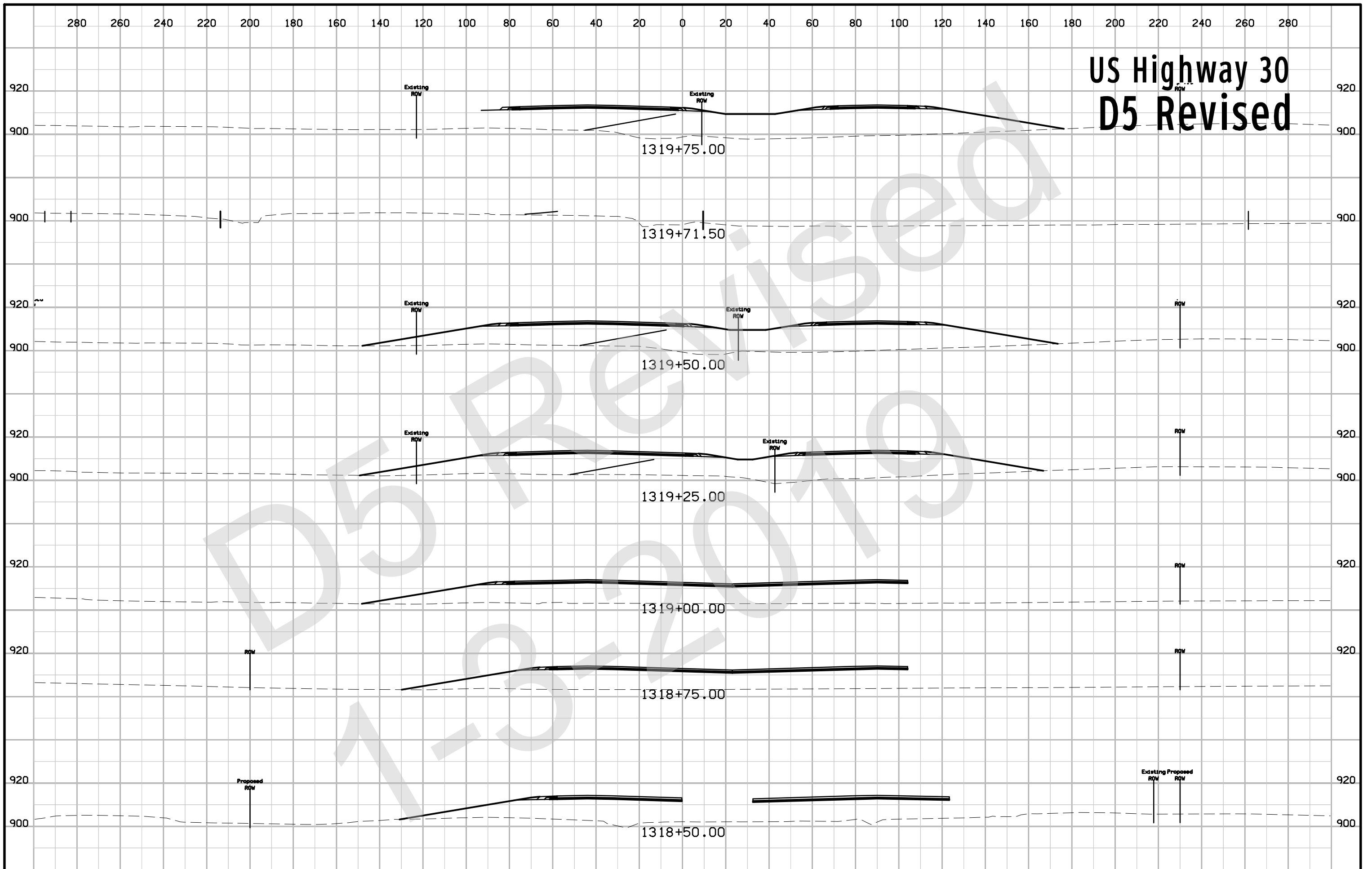


# US Highway 30 D5 Revised

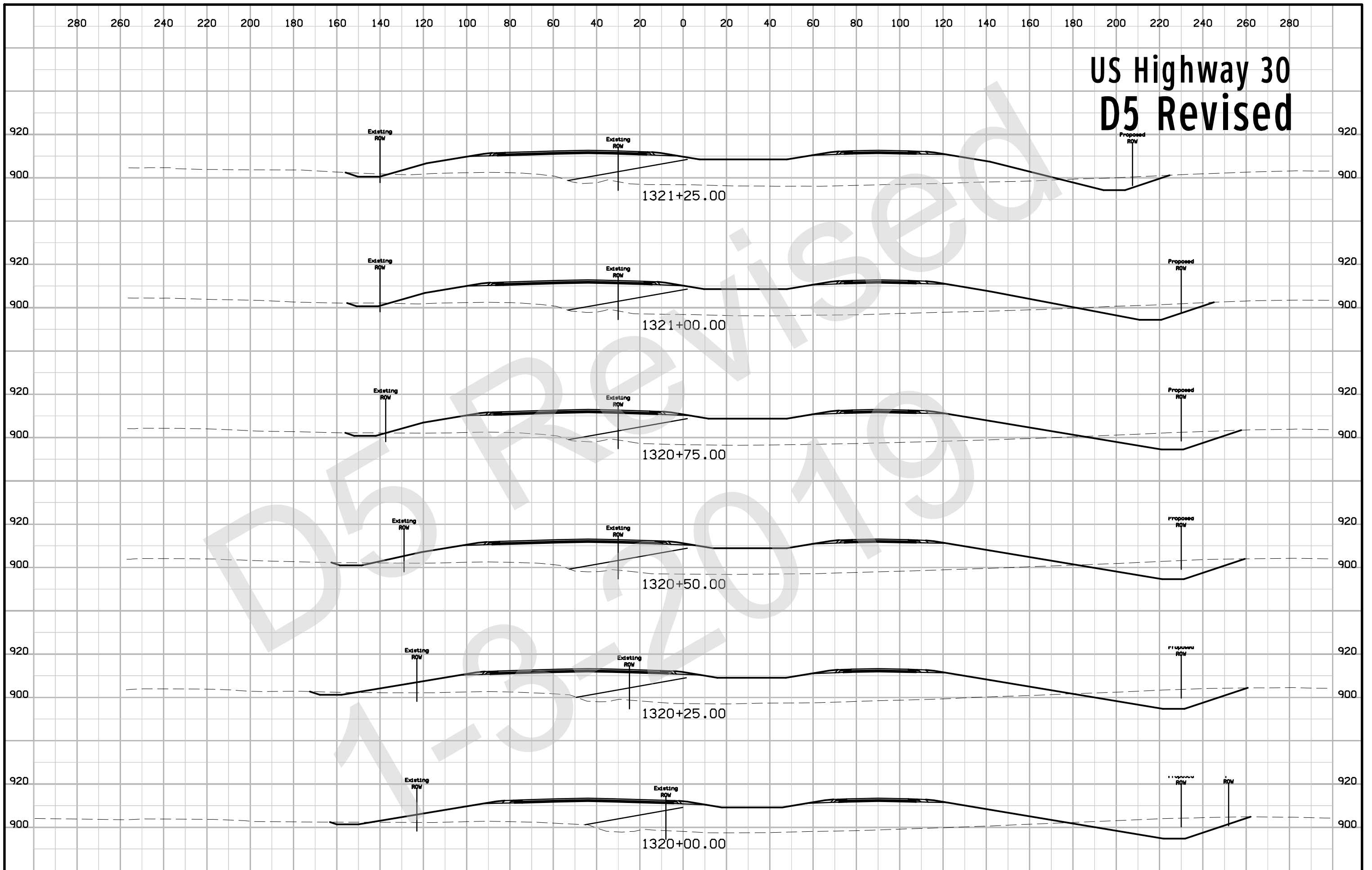




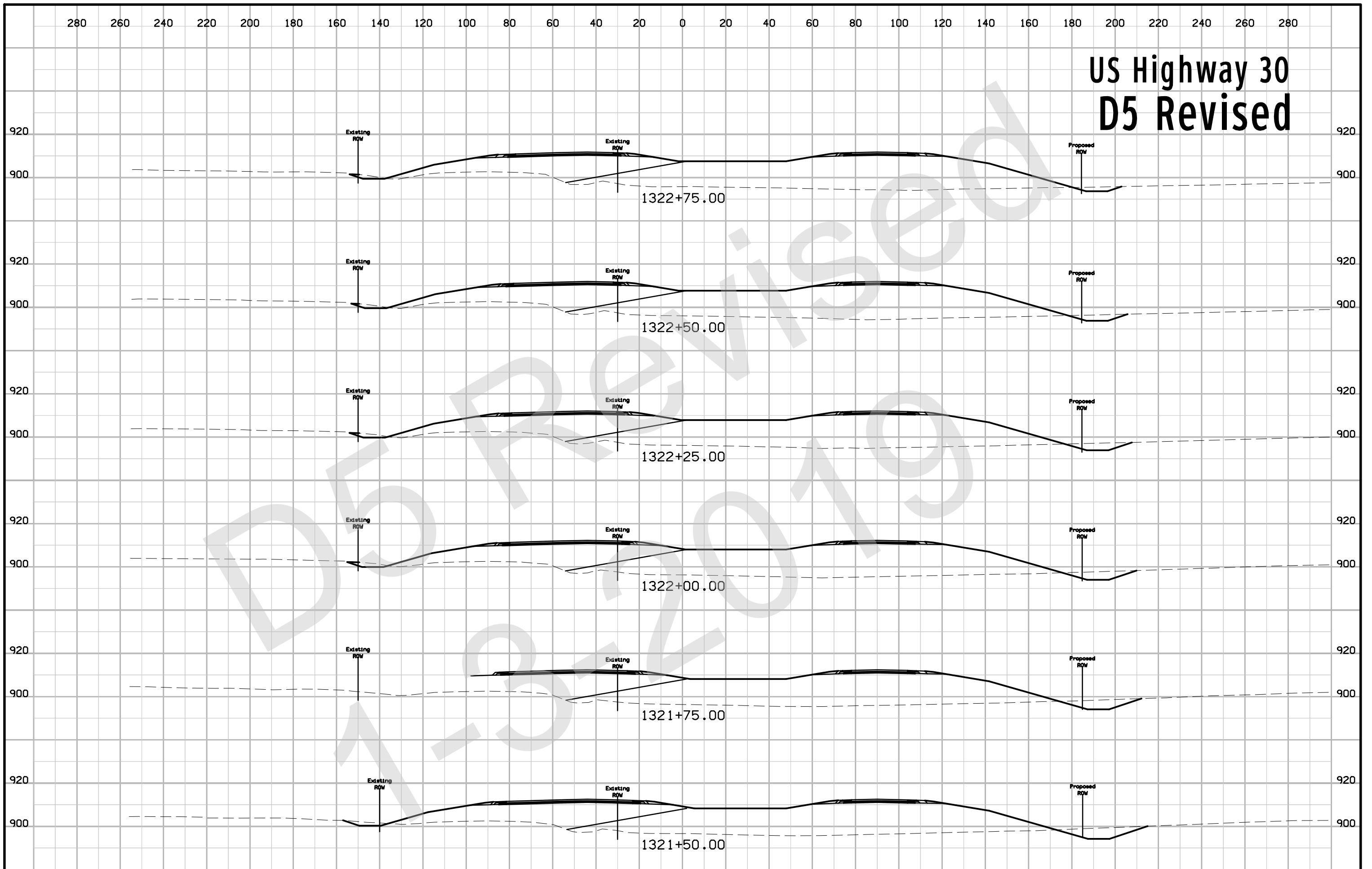
# US Highway 30 D5 Revised



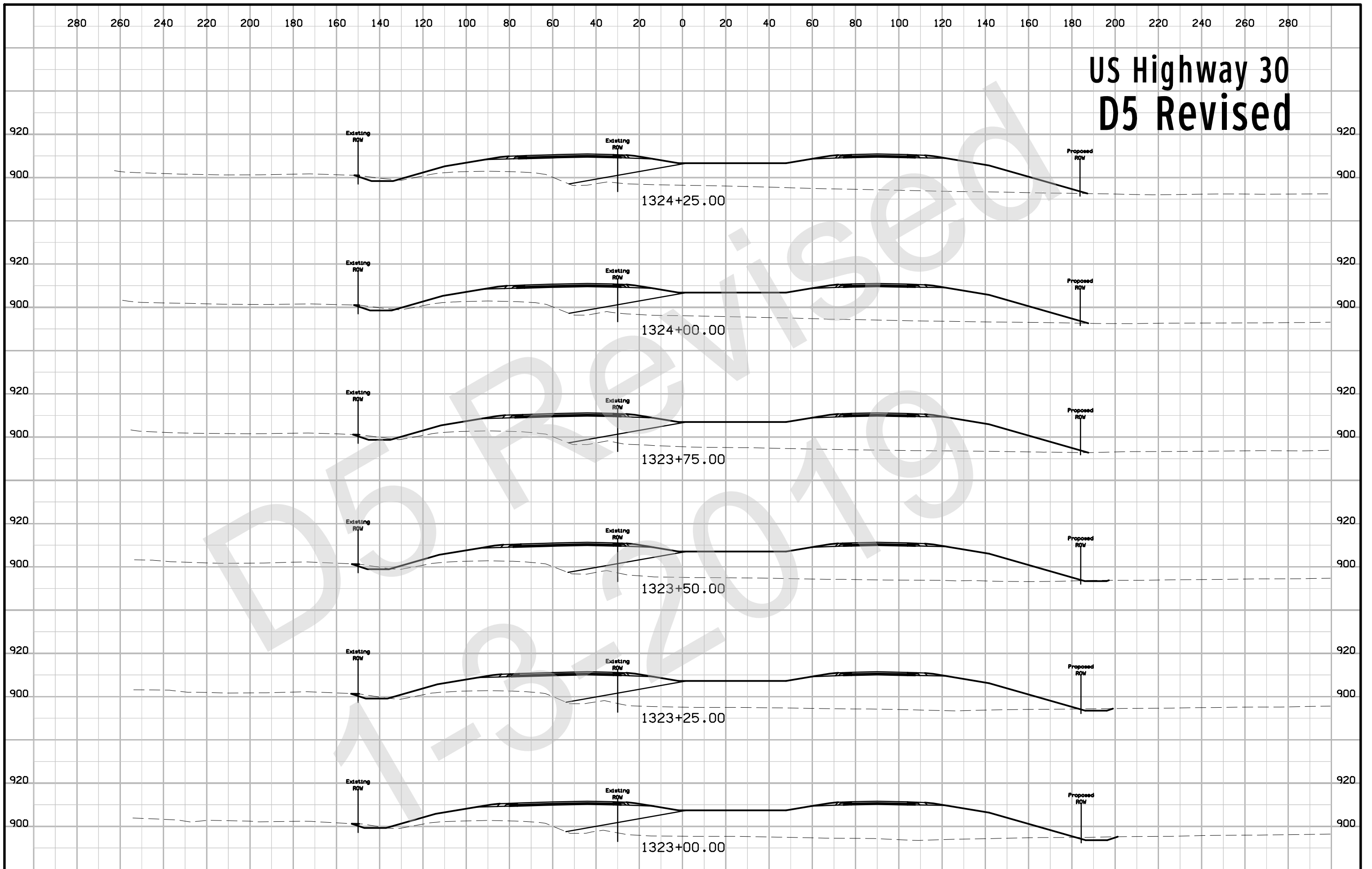
# US Highway 30 D5 Revised

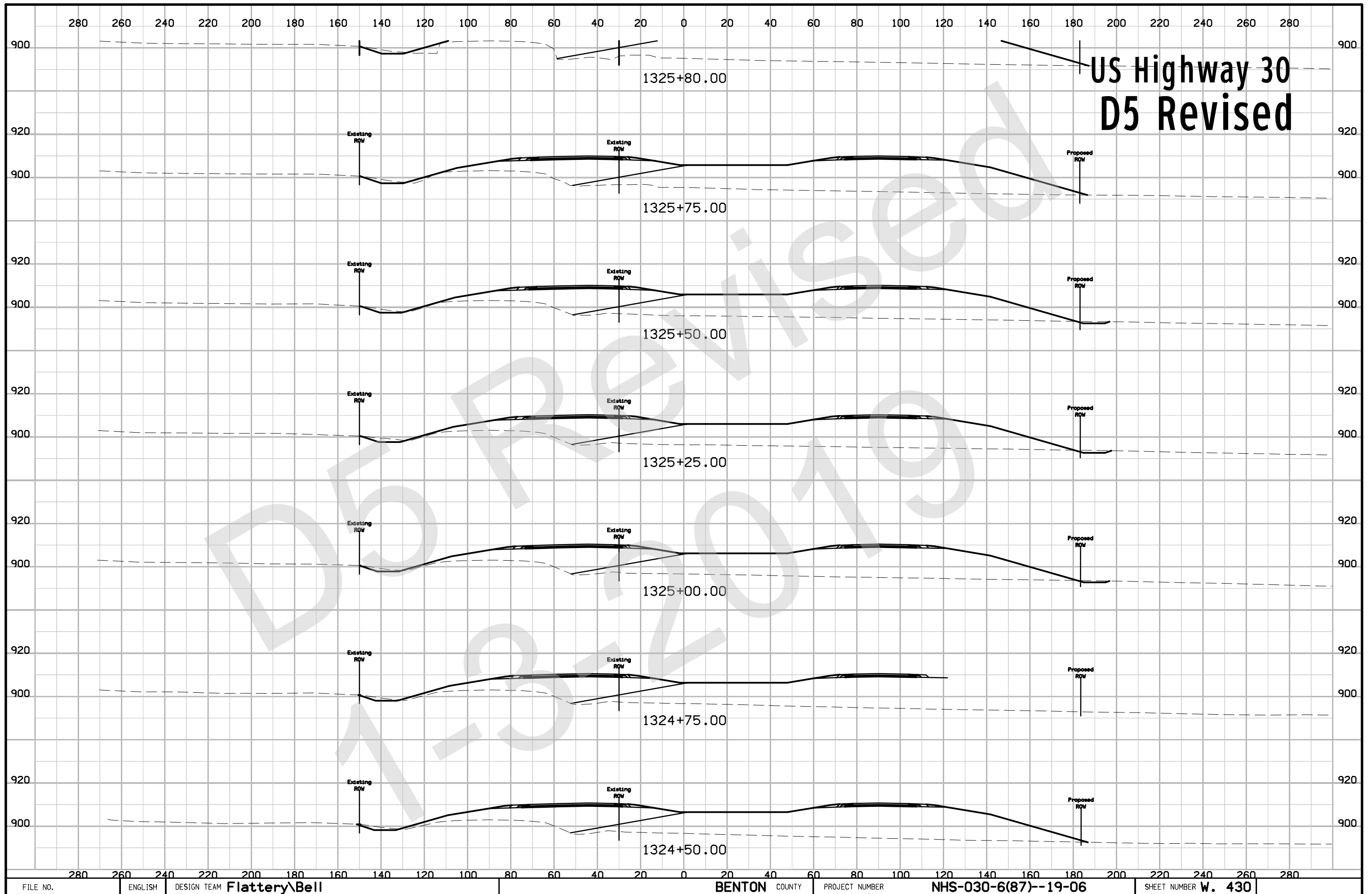


# US Highway 30 D5 Revised

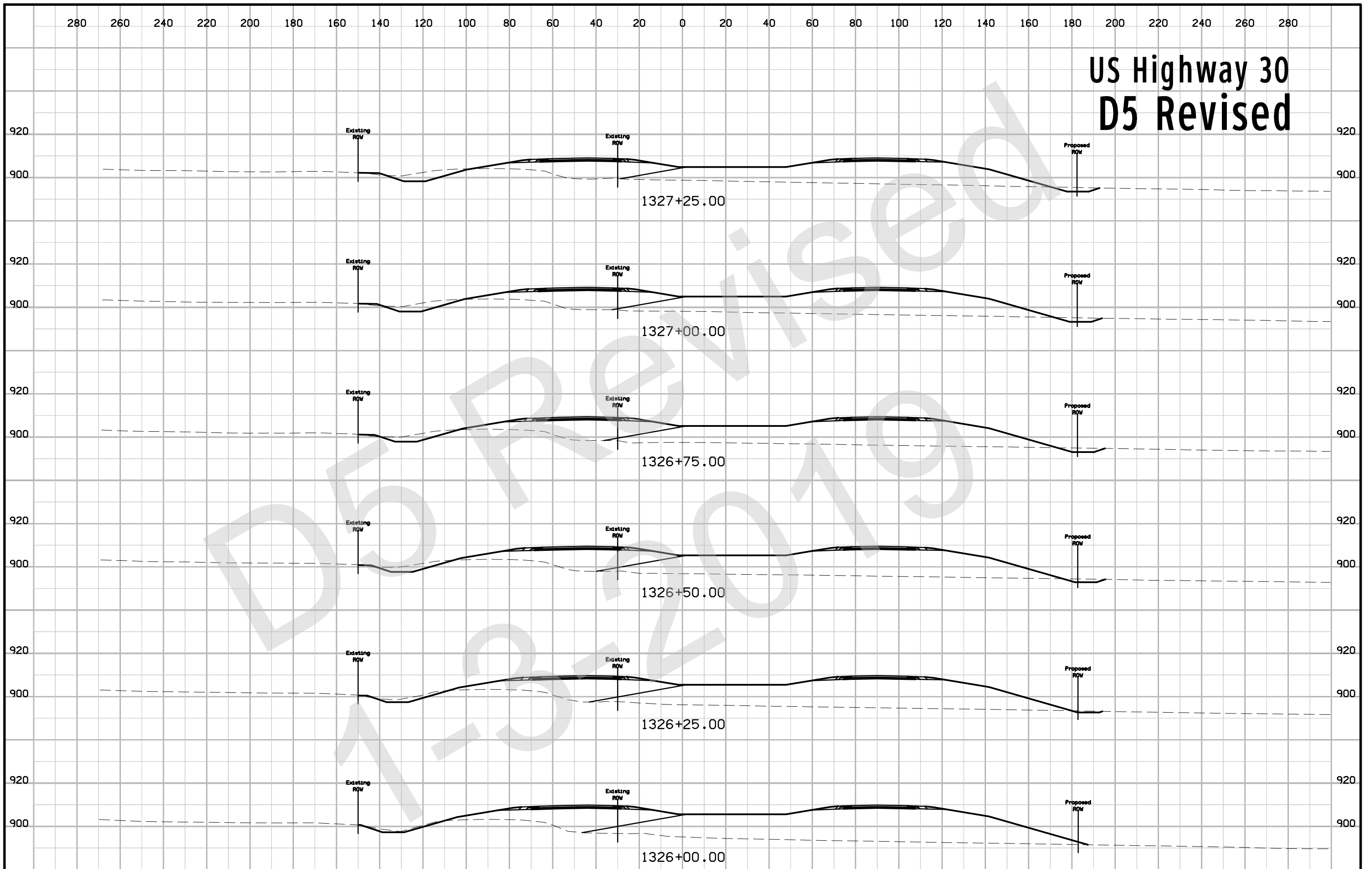


# US Highway 30 D5 Revised





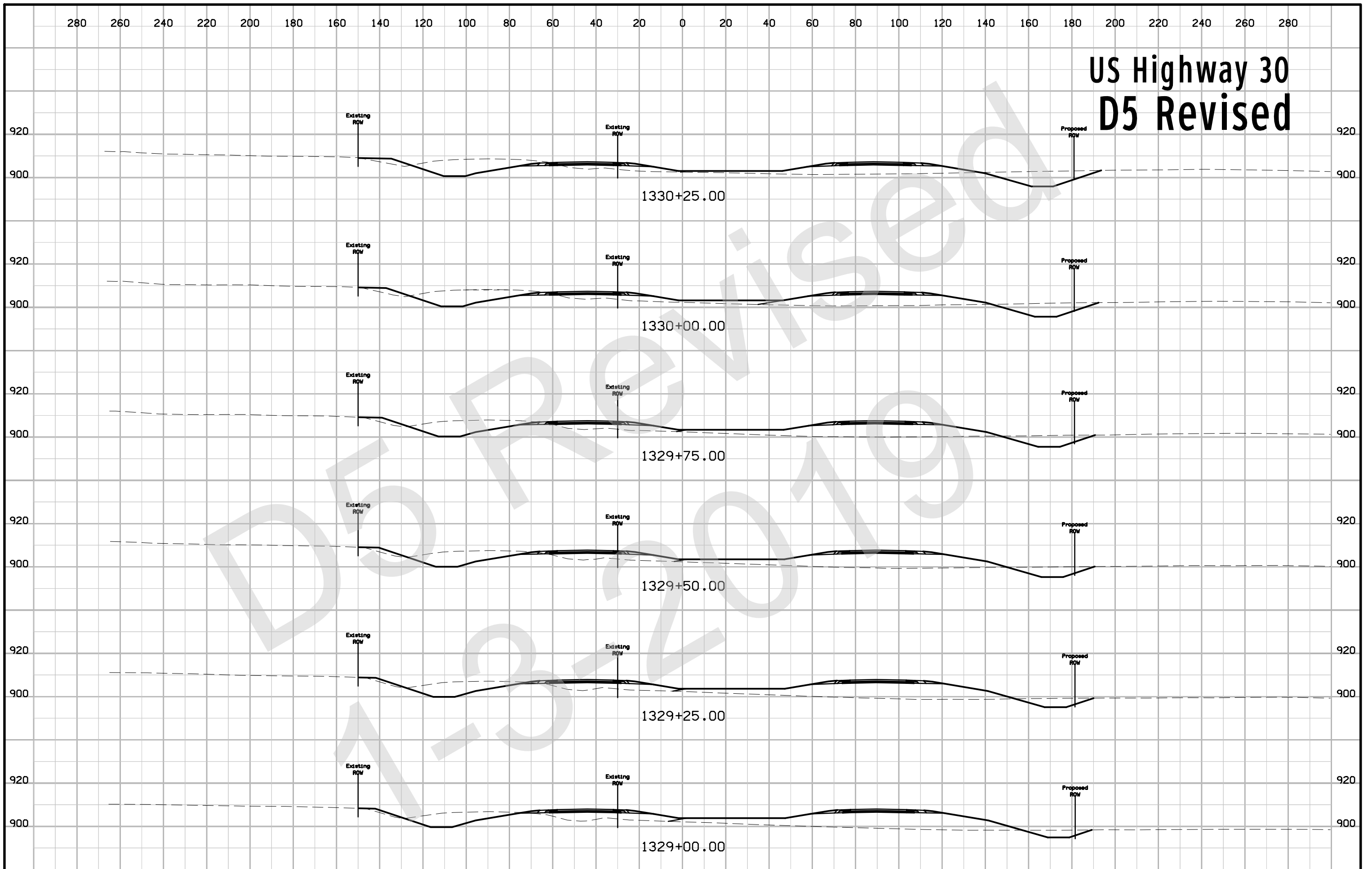
# US Highway 30 D5 Revised



# US Highway 30 D5 Revised

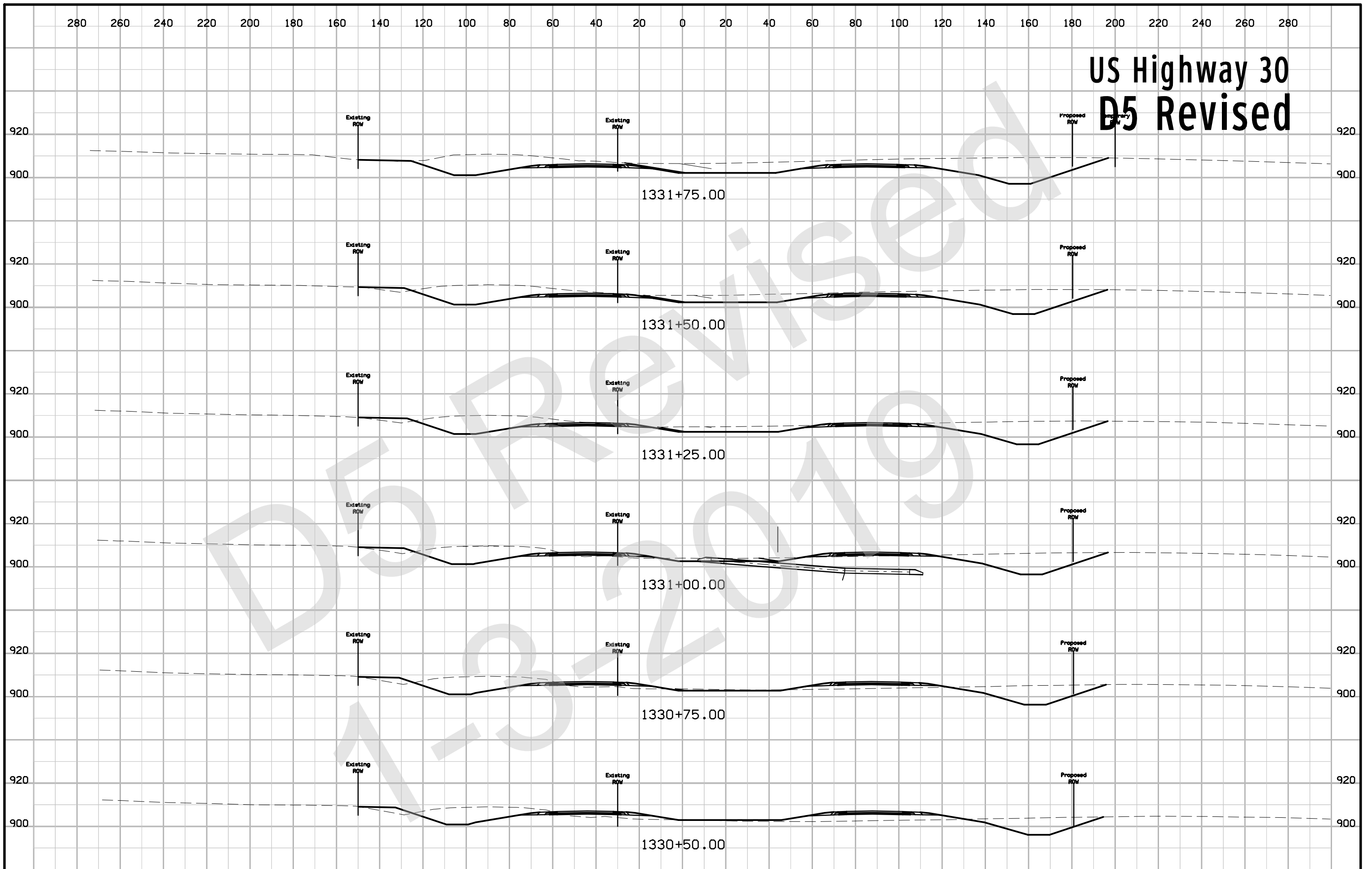


# US Highway 30 D5 Revised

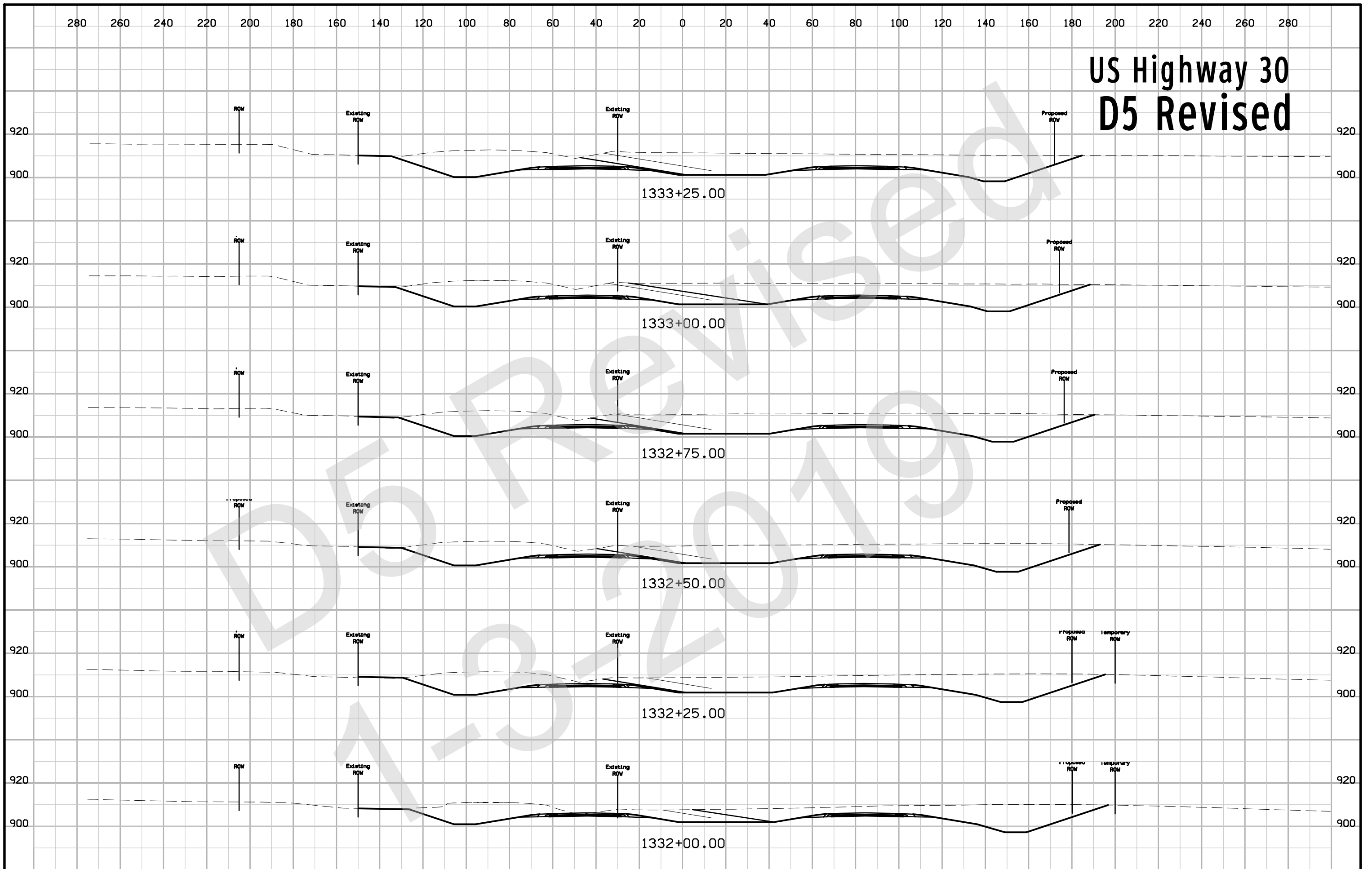




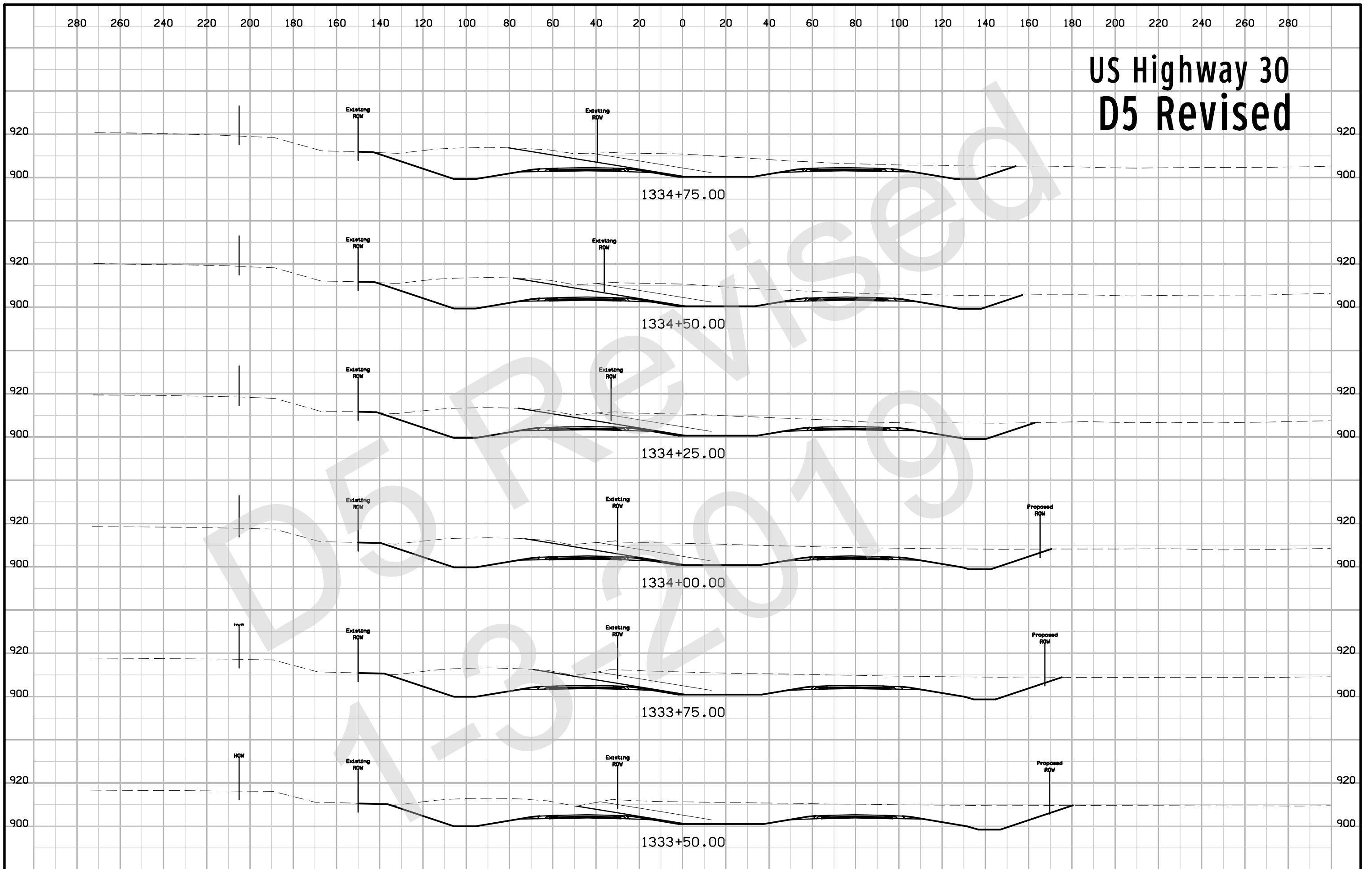
# US Highway 30 D5 Revised



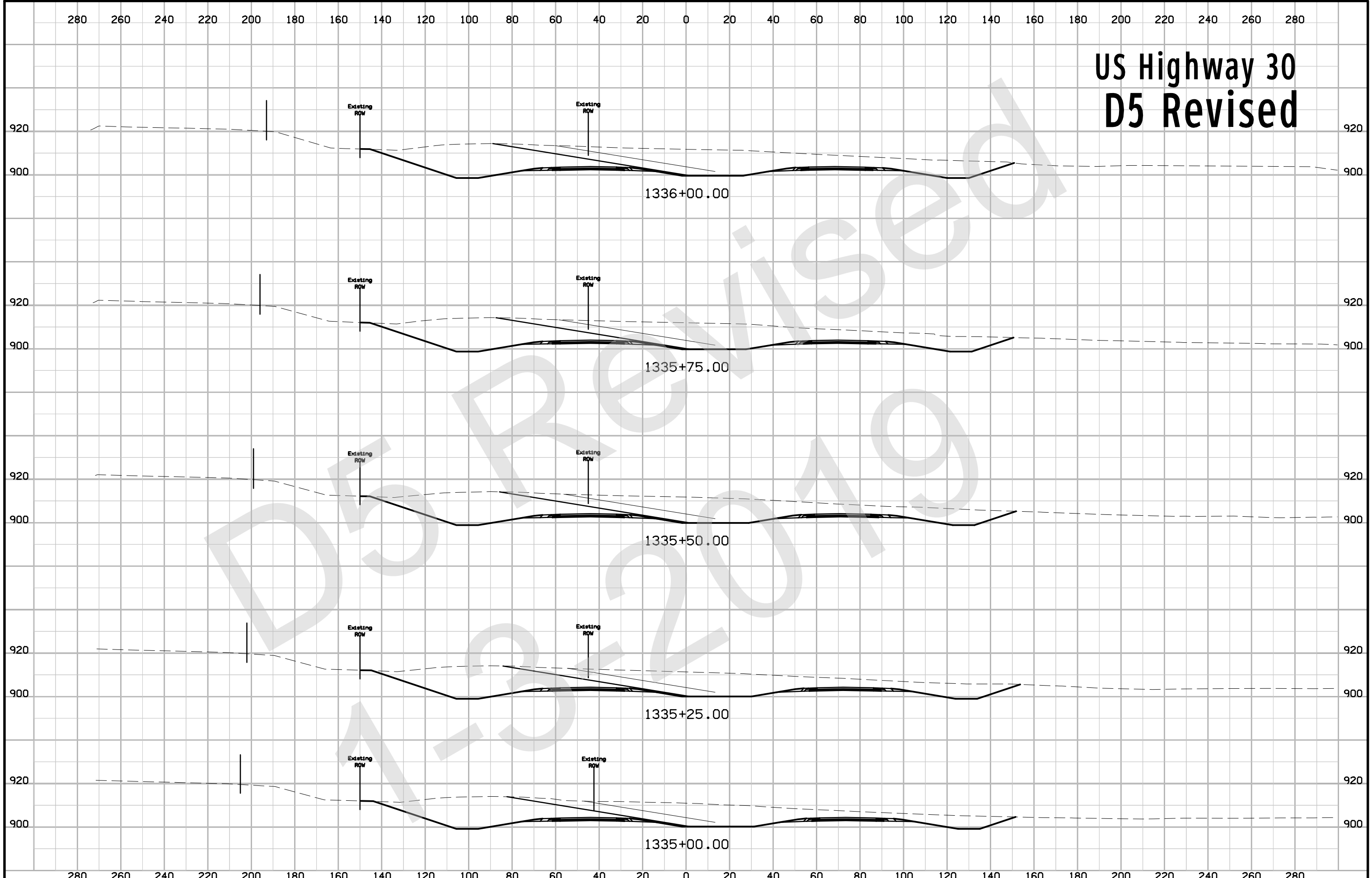
# US Highway 30 D5 Revised



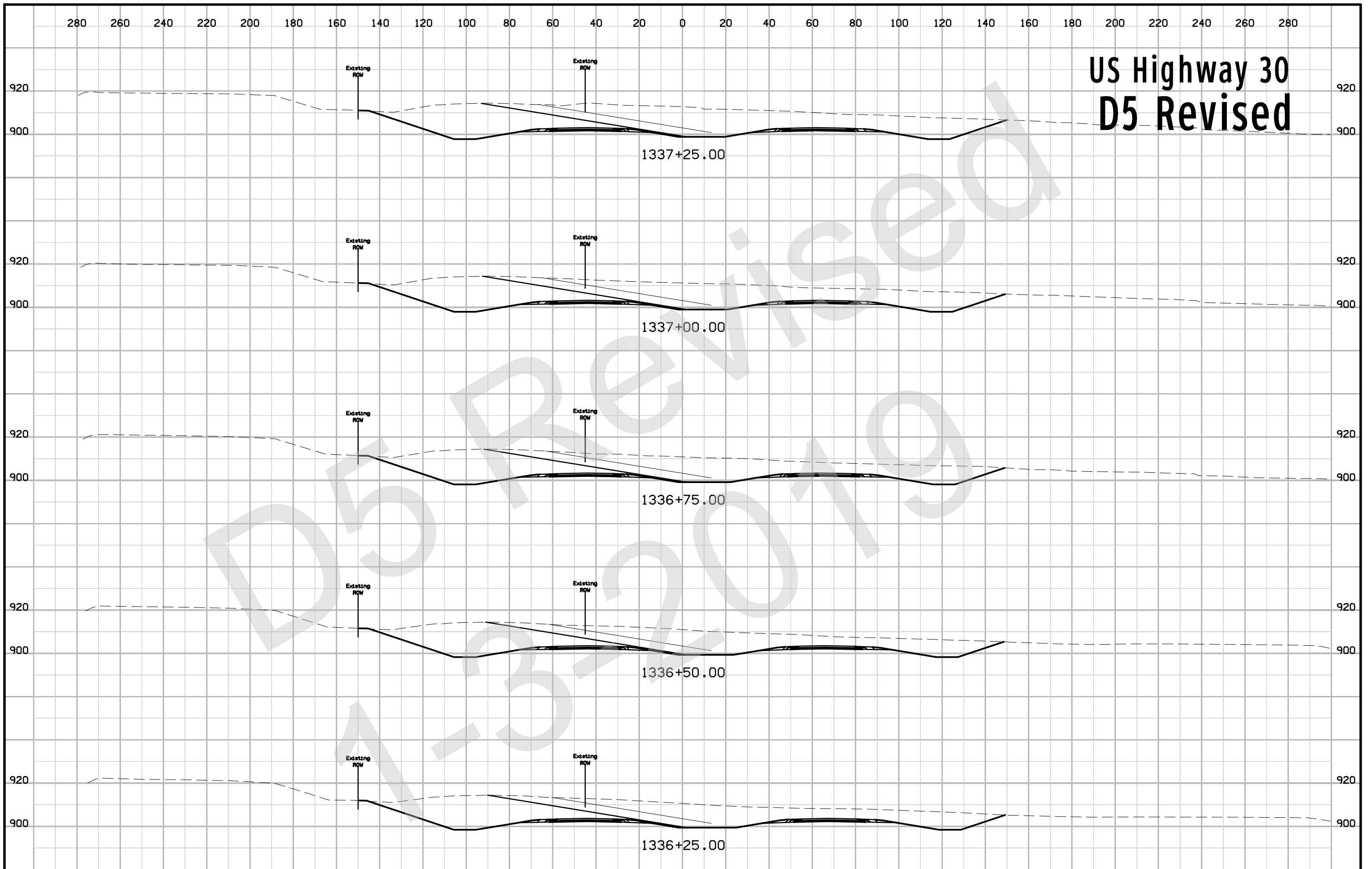
# US Highway 30 D5 Revised



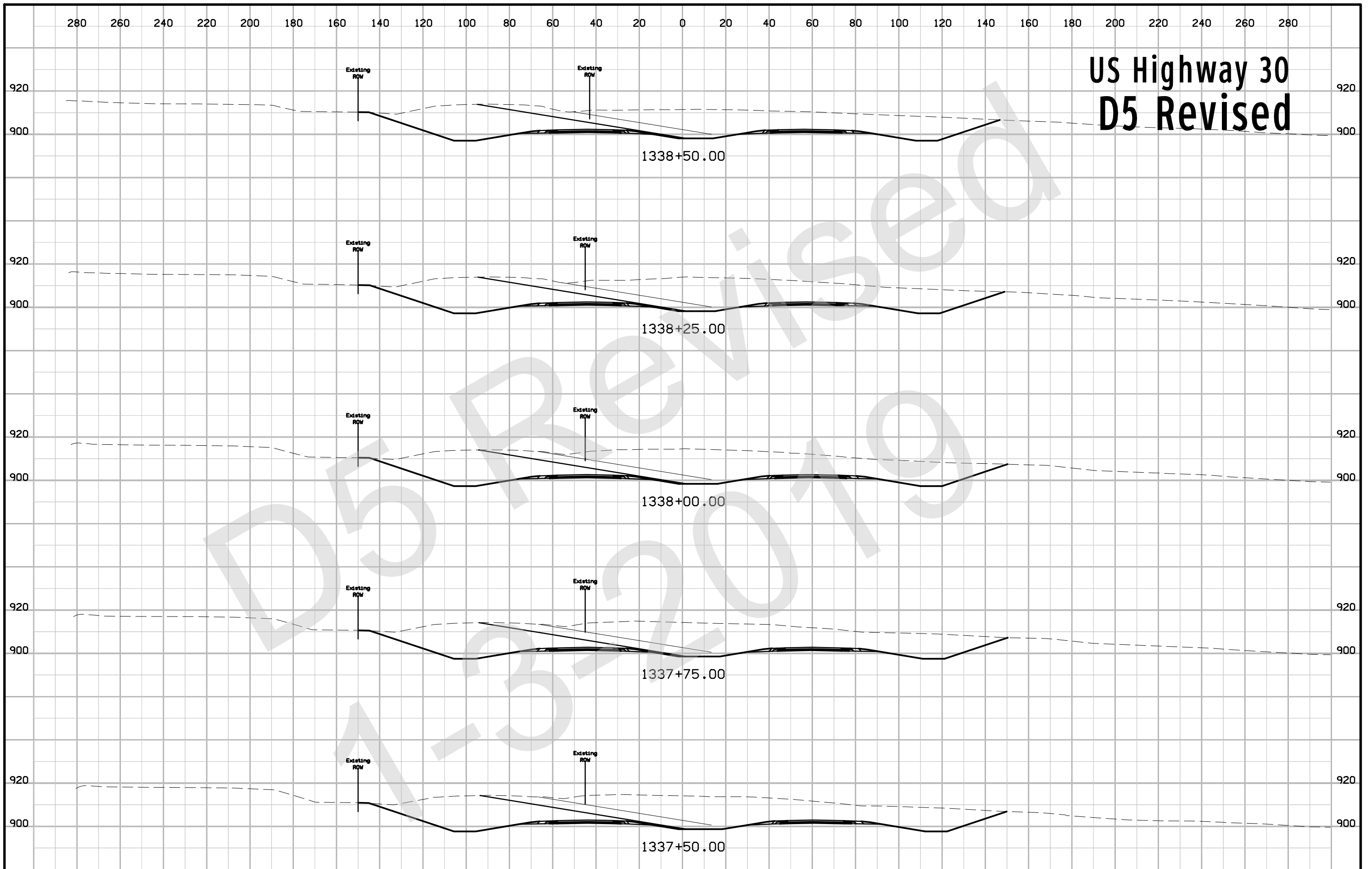
# US Highway 30 D5 Revised



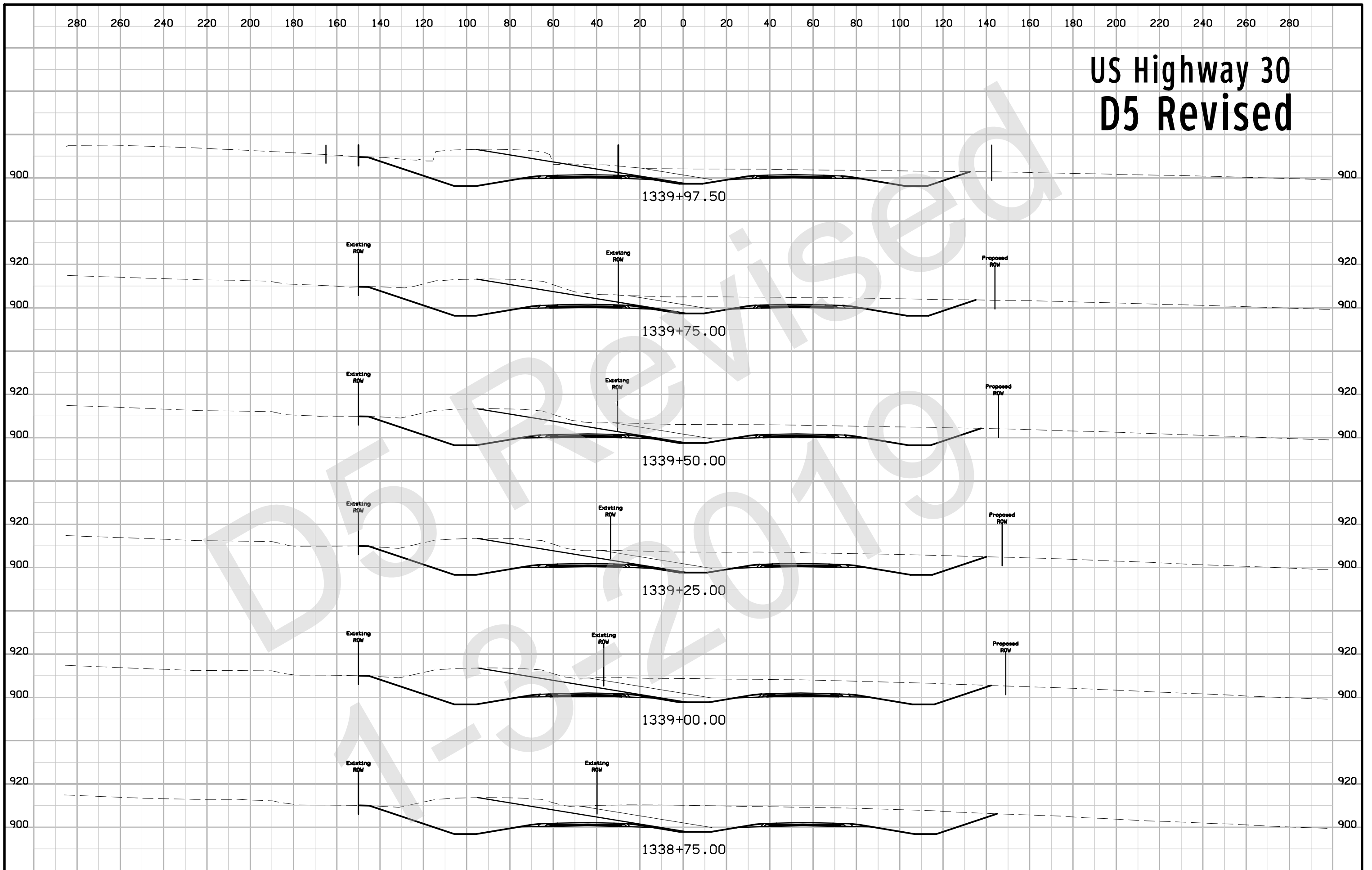
# US Highway 30 D5 Revised



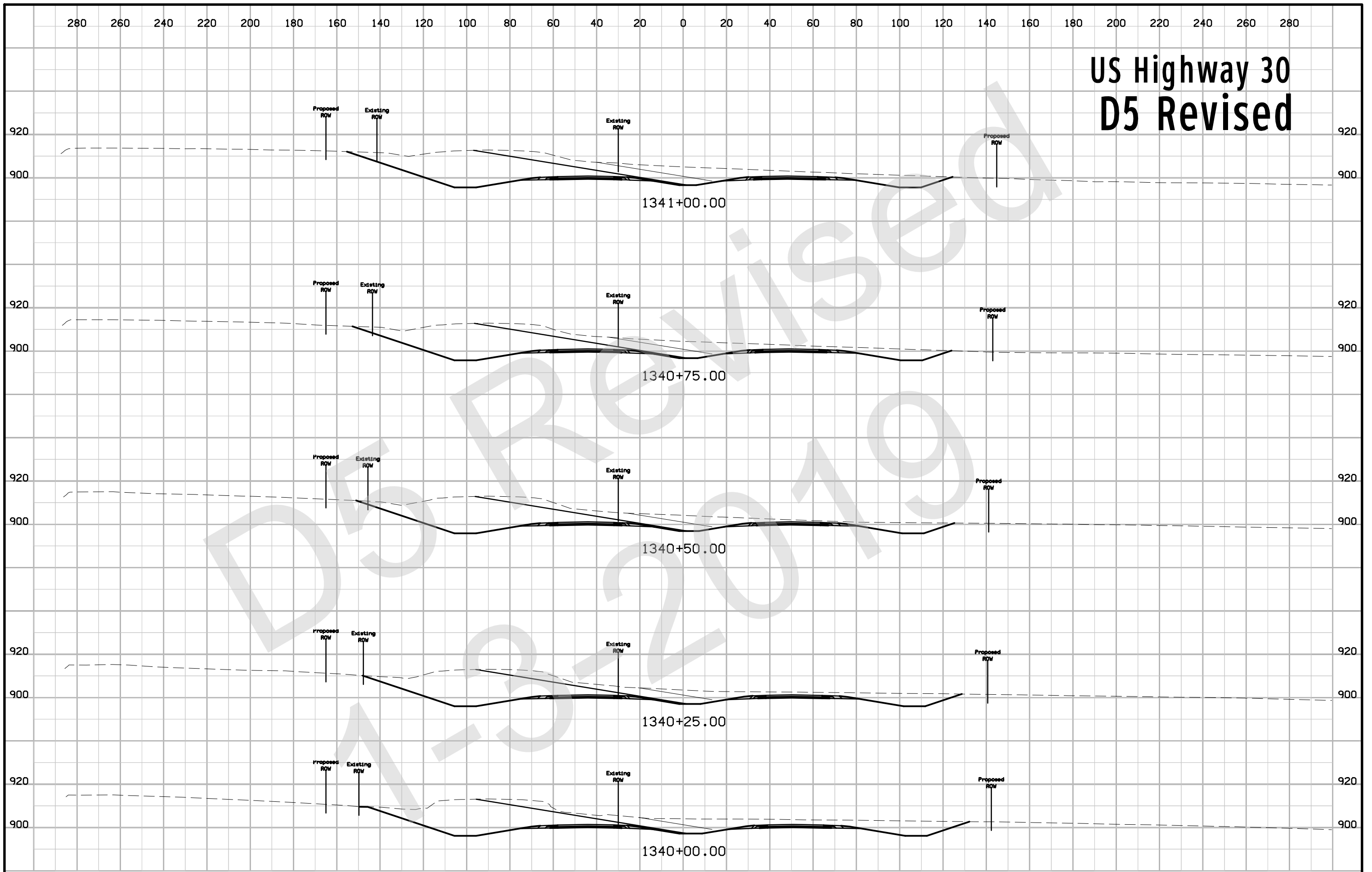
# US Highway 30 D5 Revised



# US Highway 30 D5 Revised

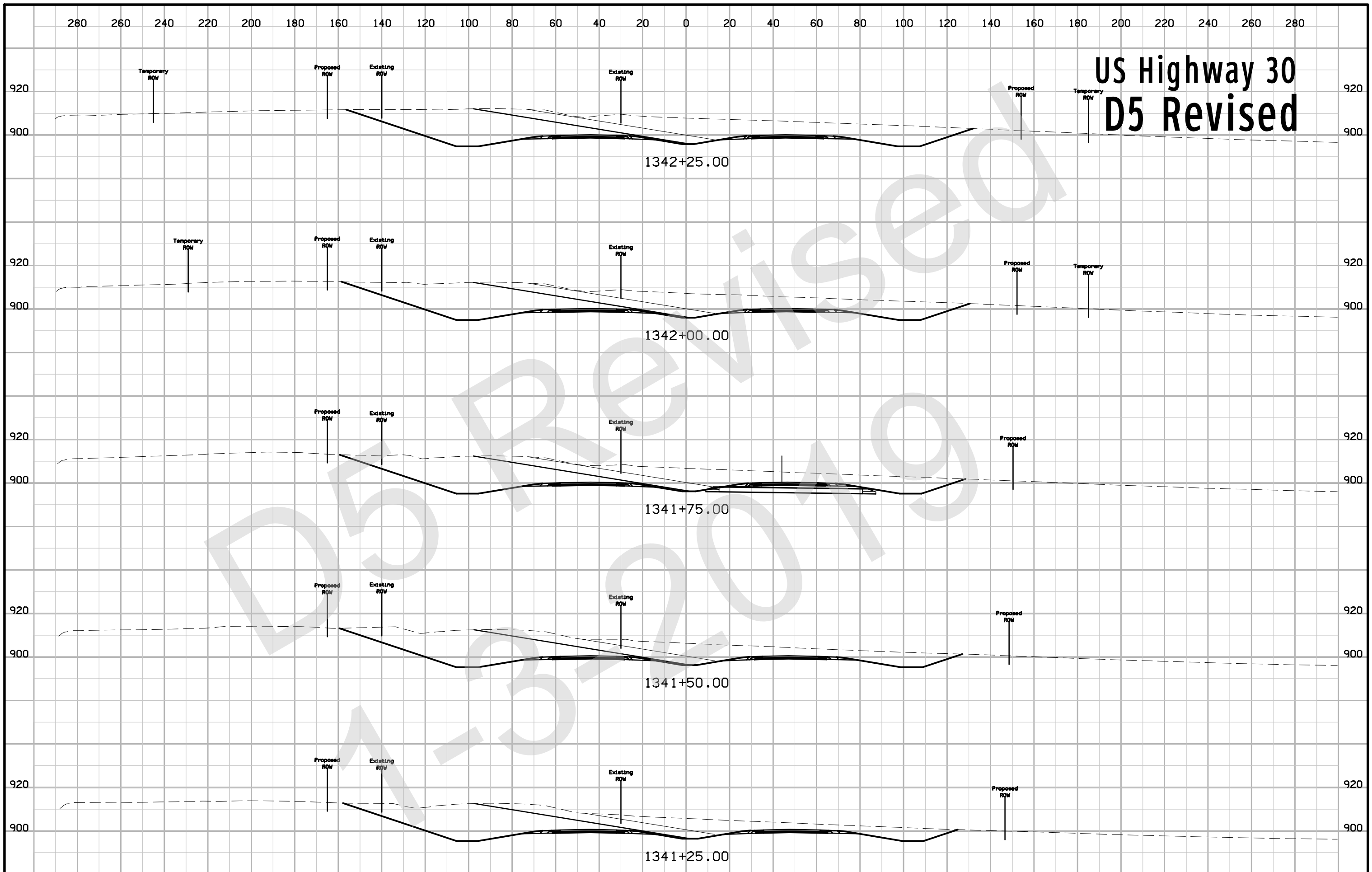


# US Highway 30 D5 Revised

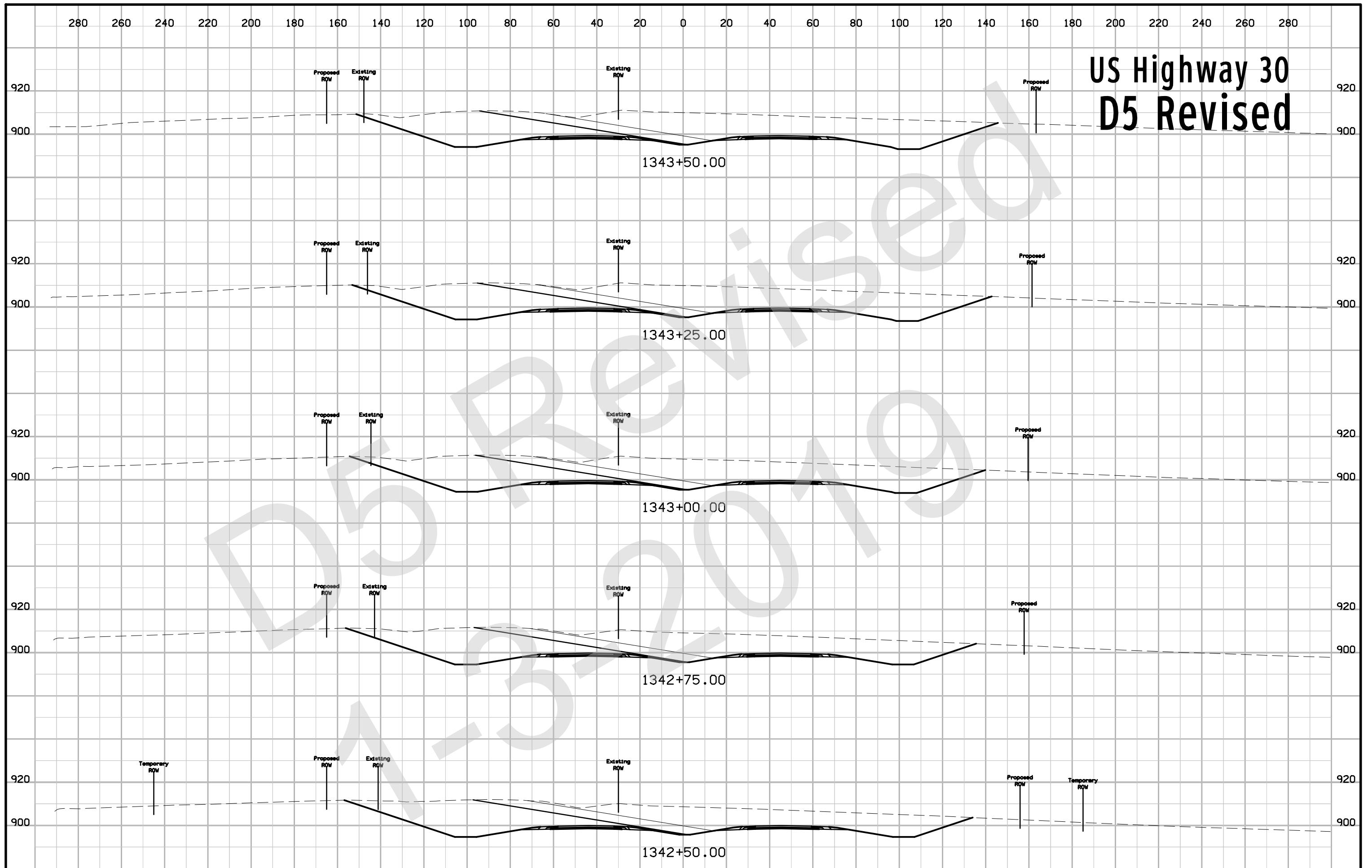




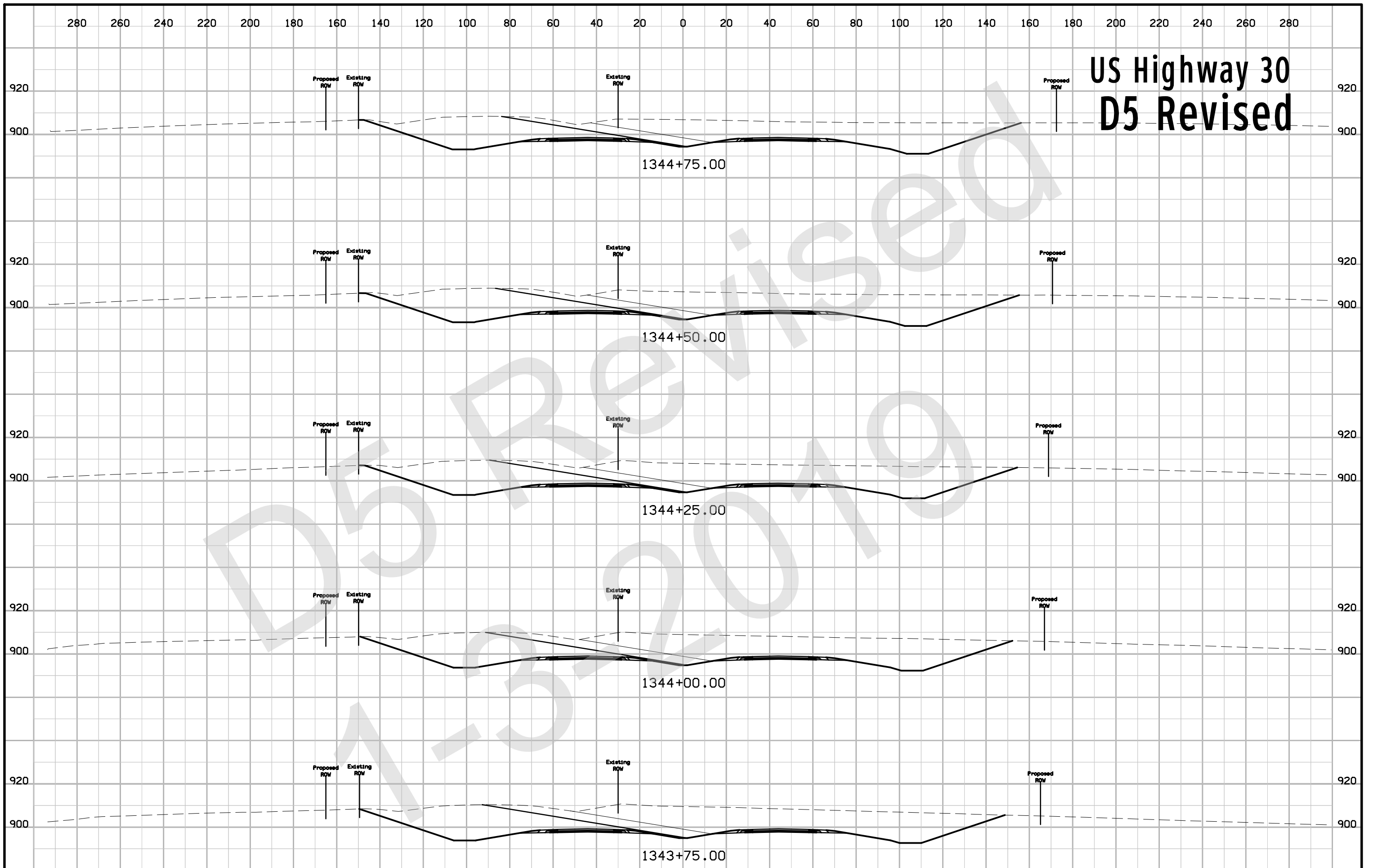
# US Highway 30 D5 Revised



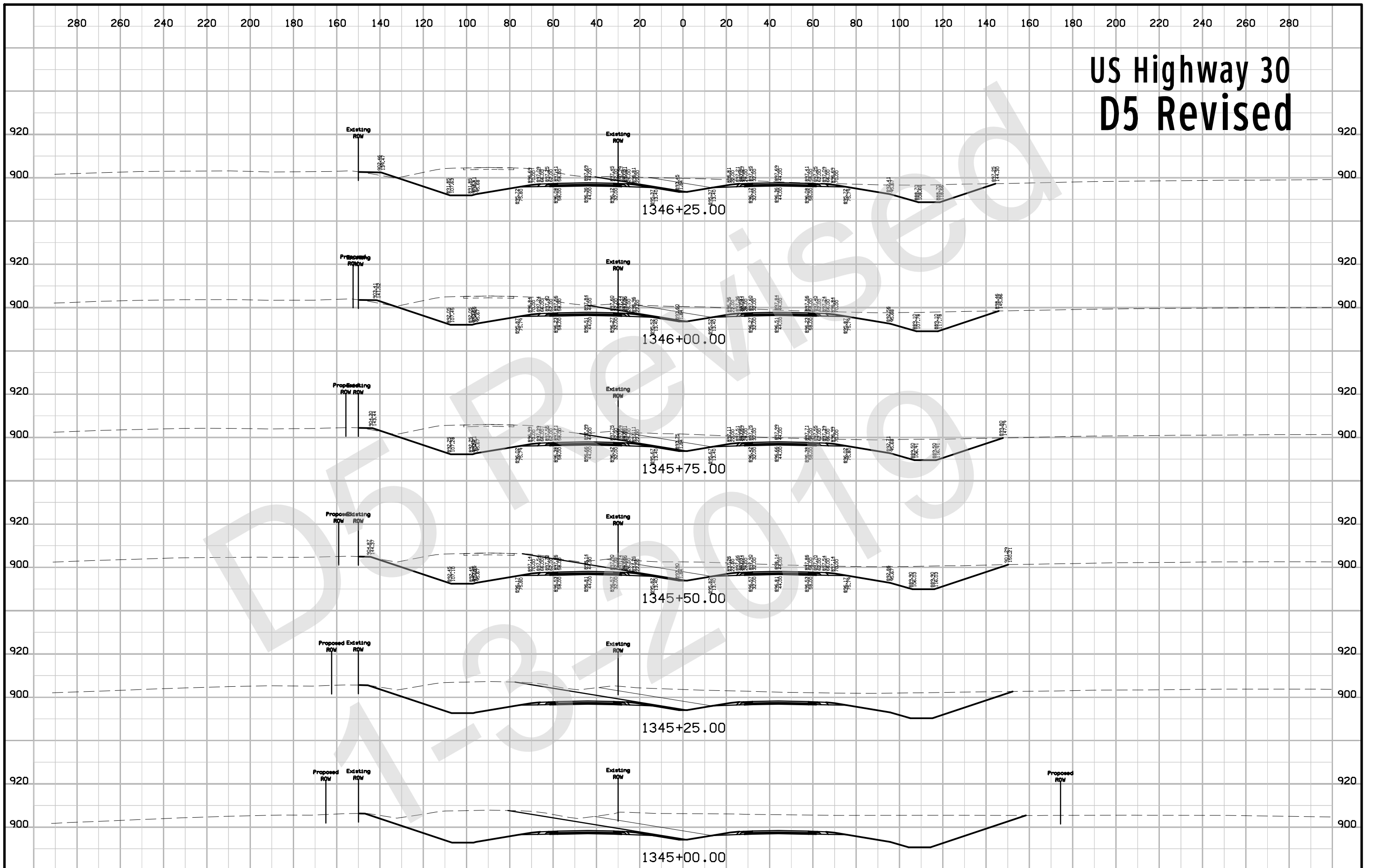
# US Highway 30 D5 Revised



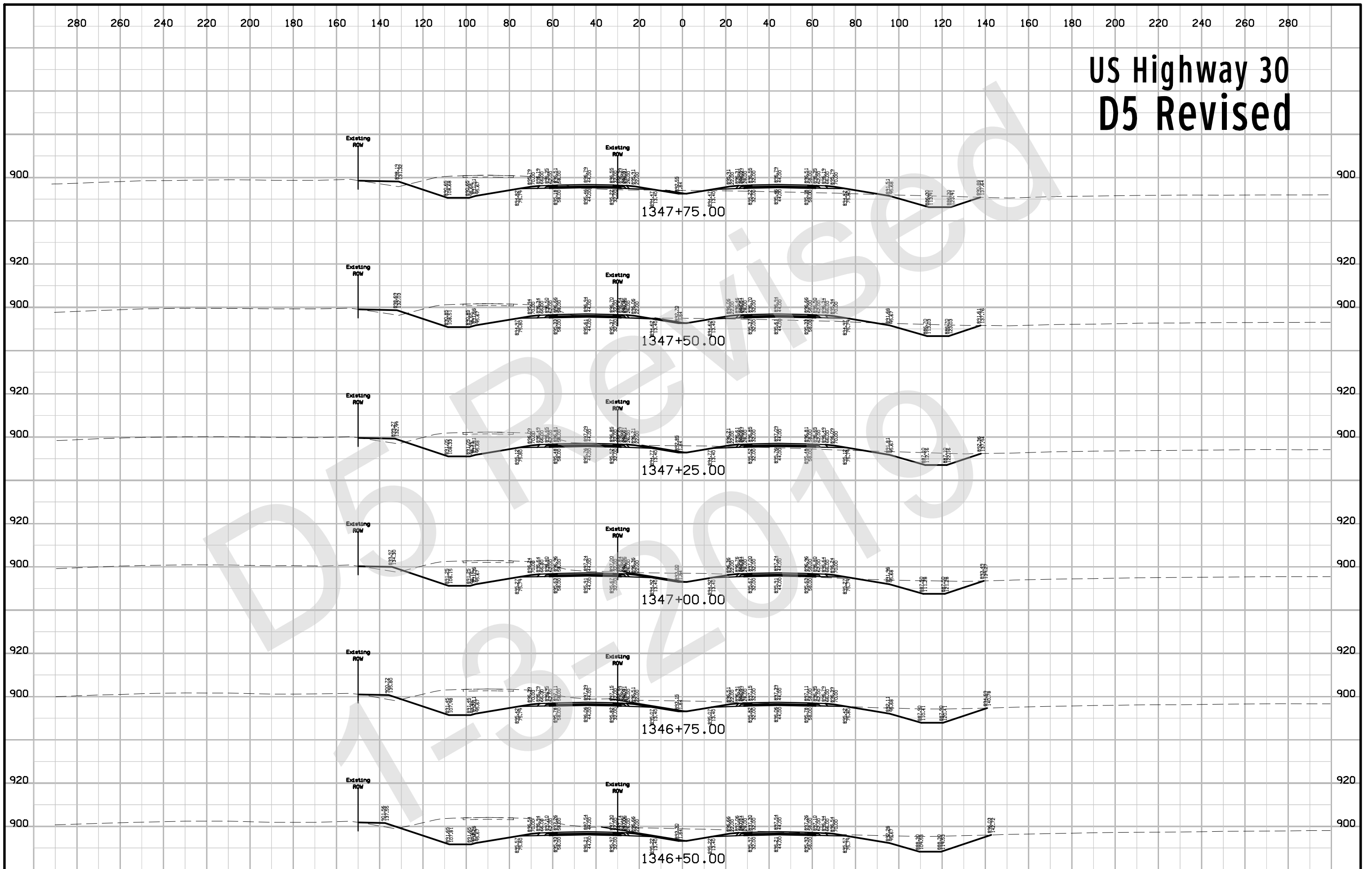
# US Highway 30 D5 Revised



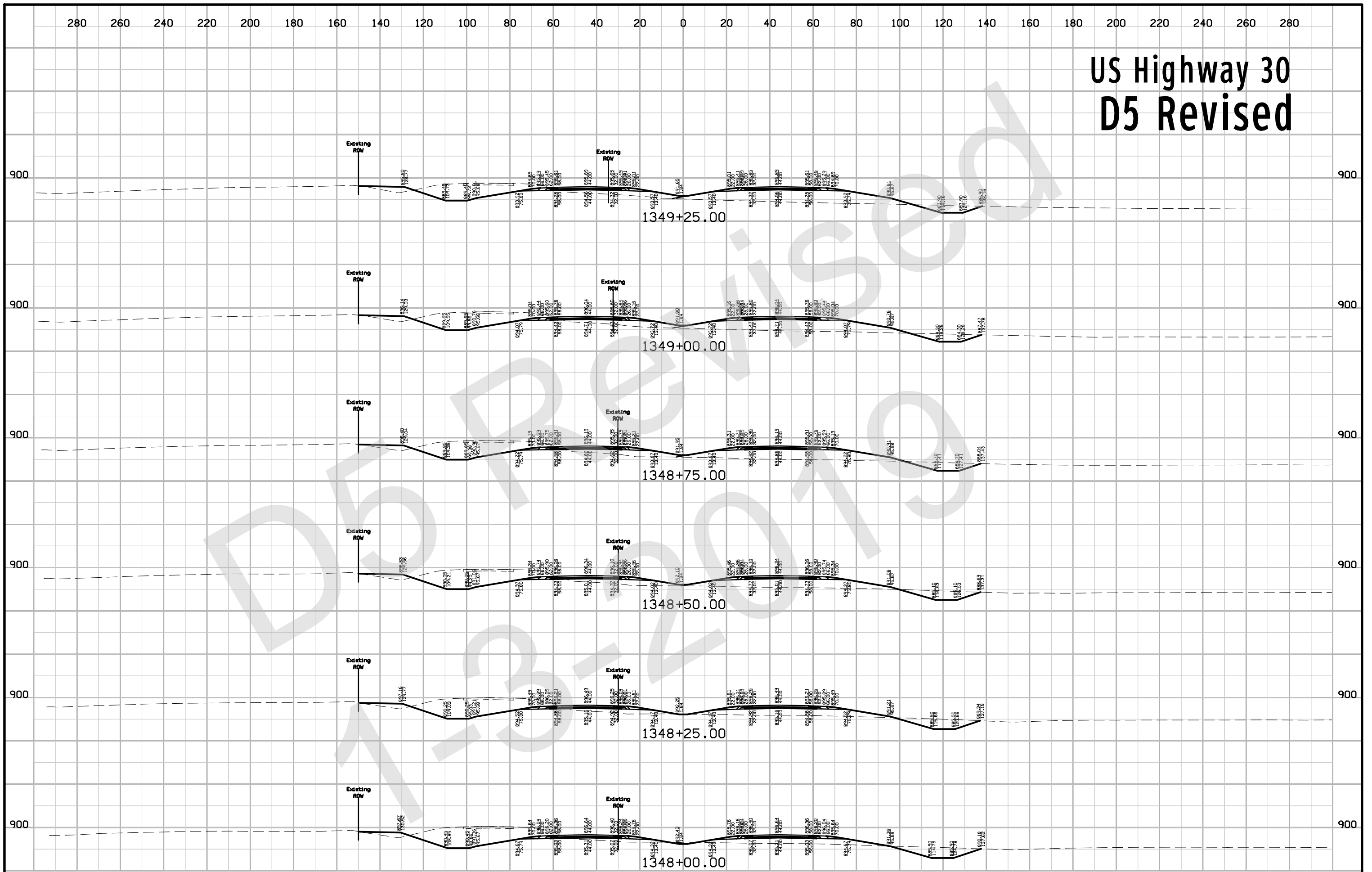
# US Highway 30 D5 Revised



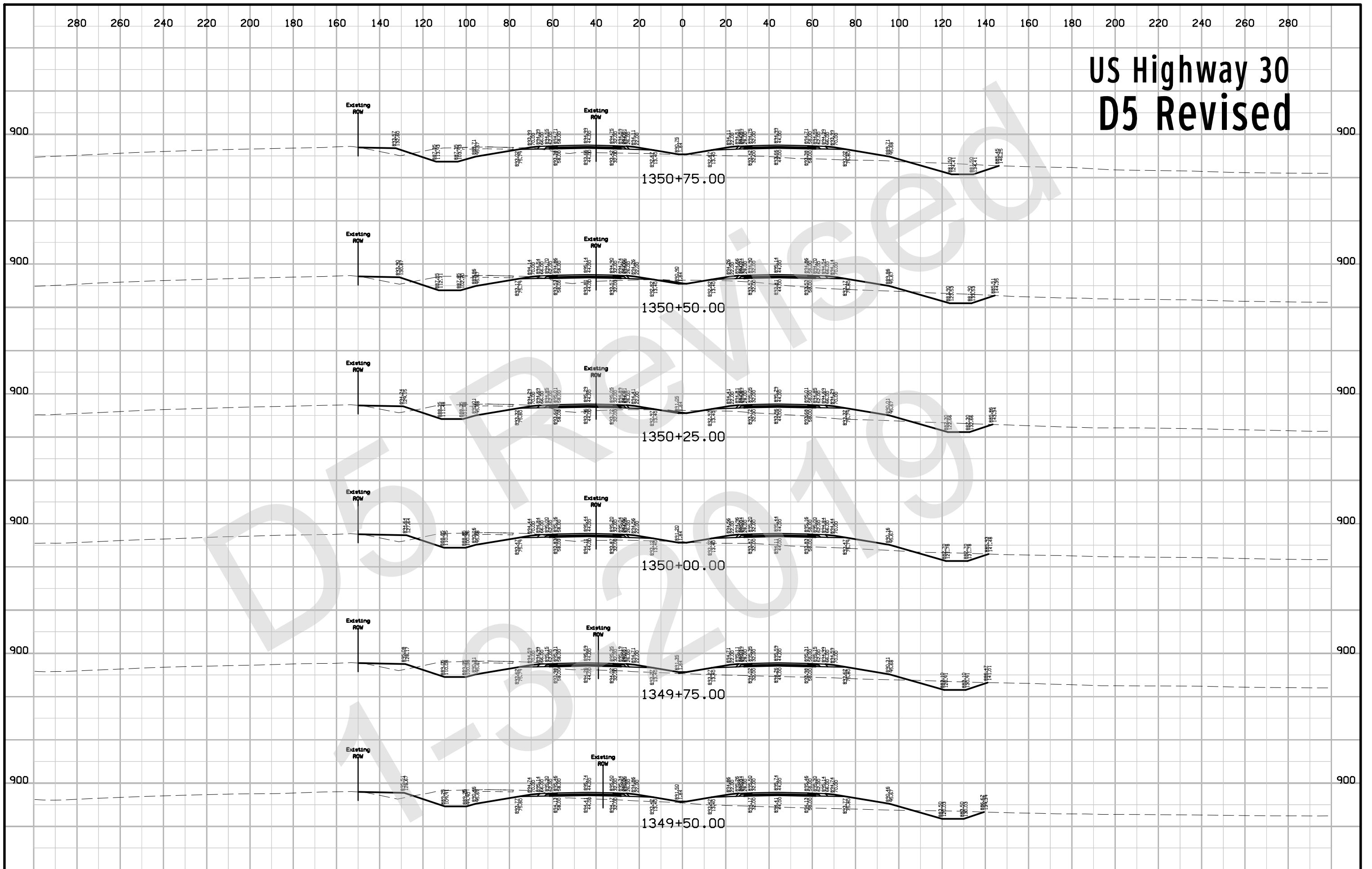
# US Highway 30 D5 Revised



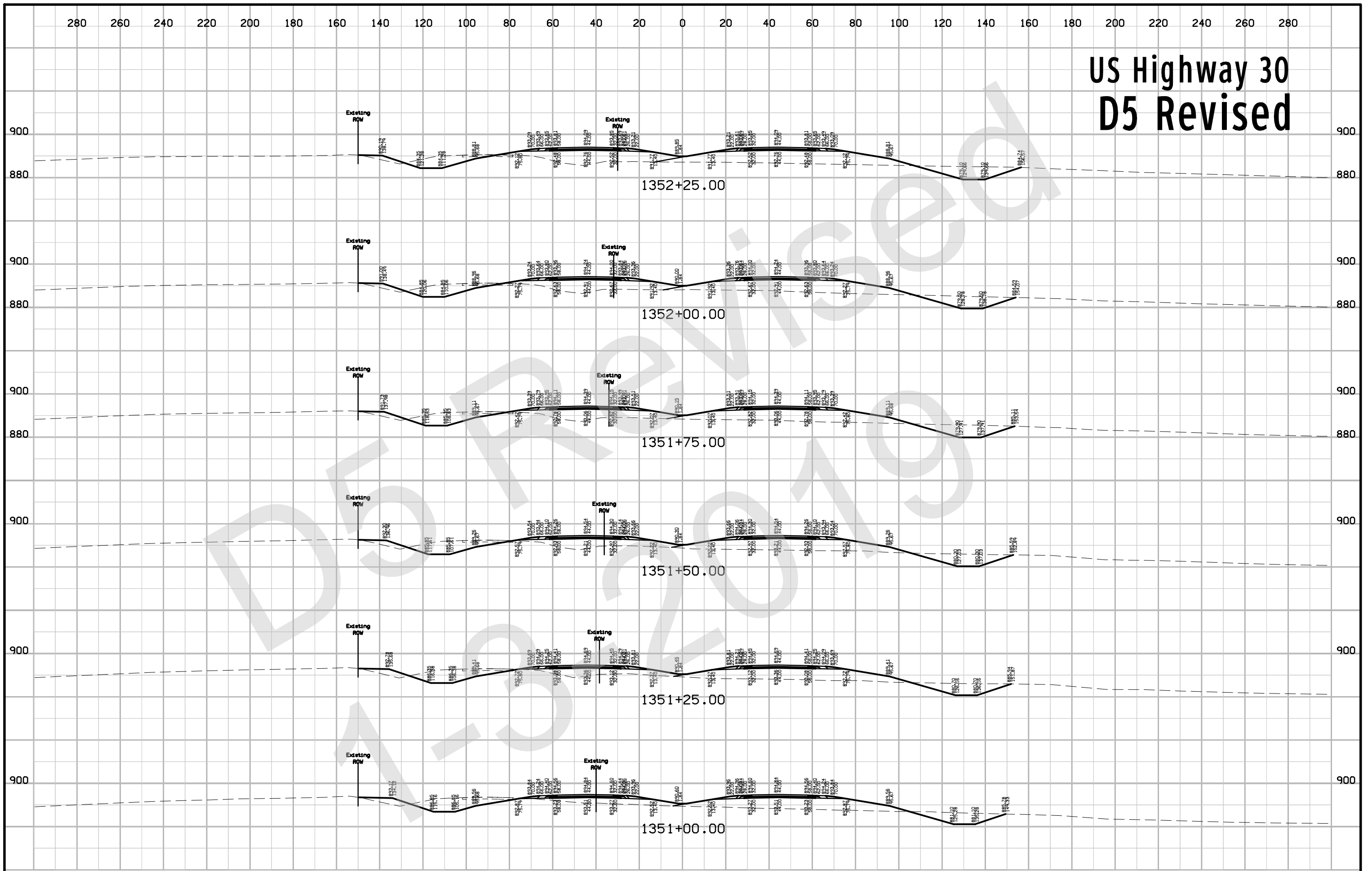
# US Highway 30 D5 Revised



# US Highway 30 D5 Revised

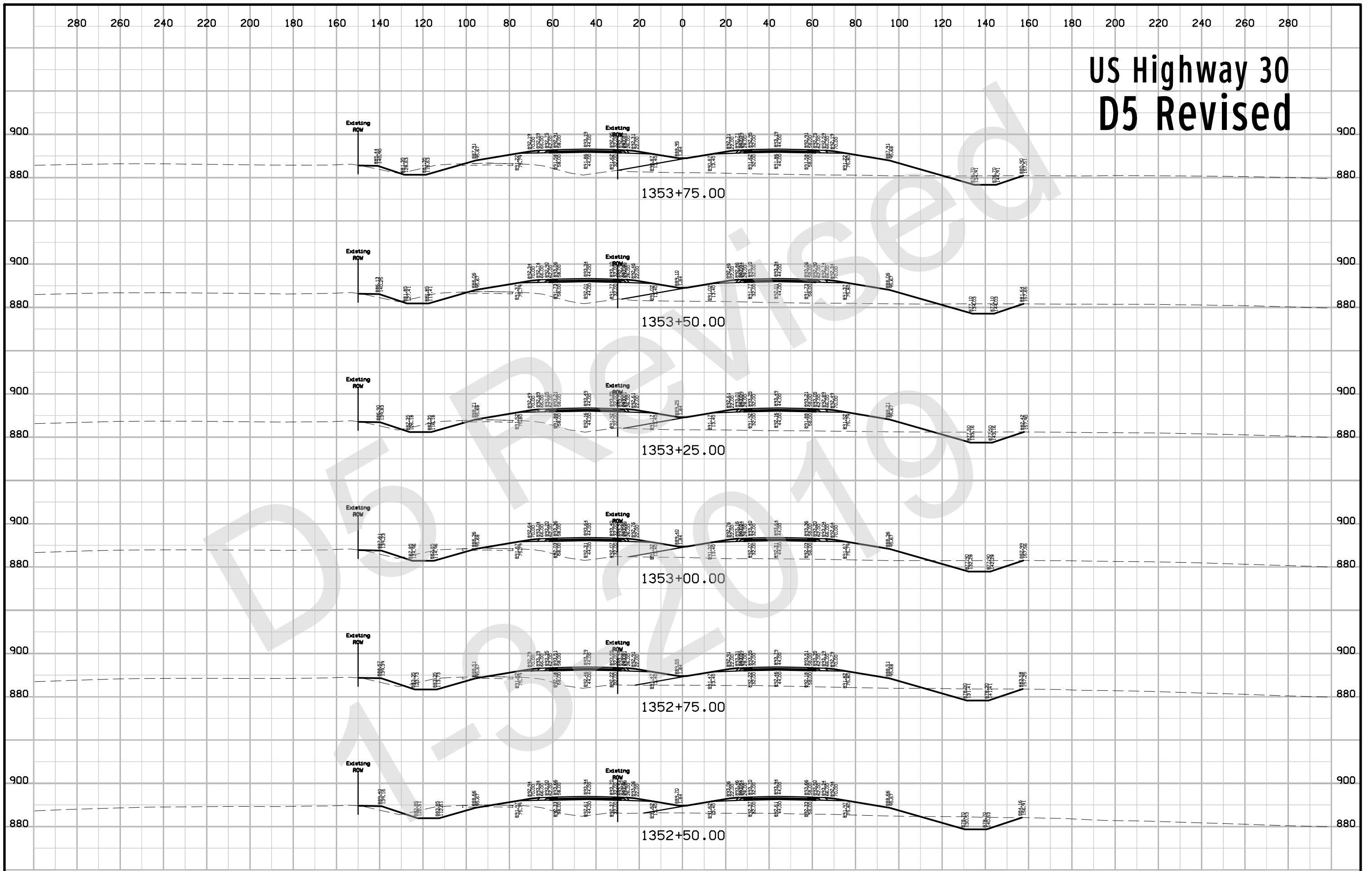


# US Highway 30 D5 Revised

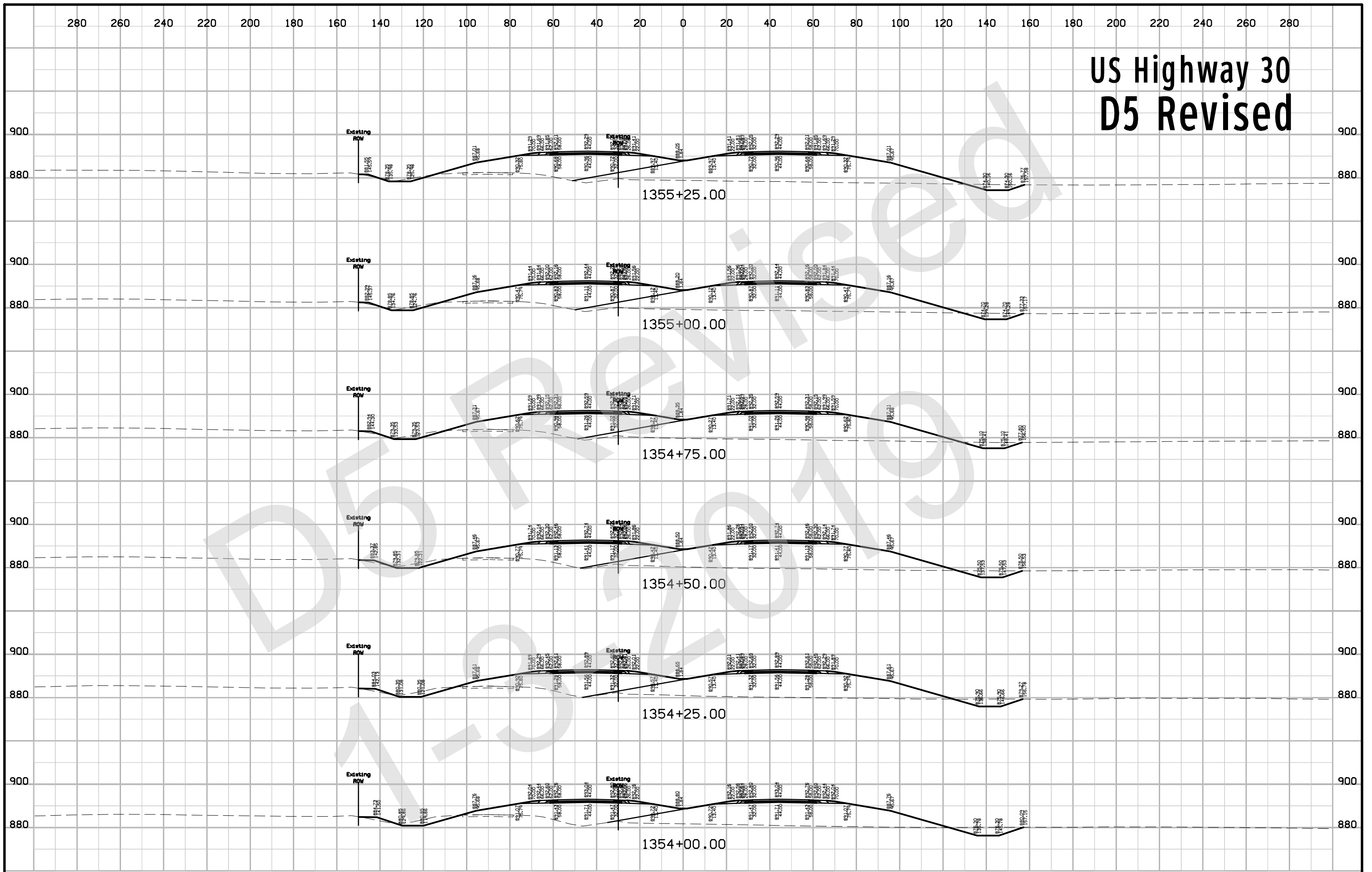




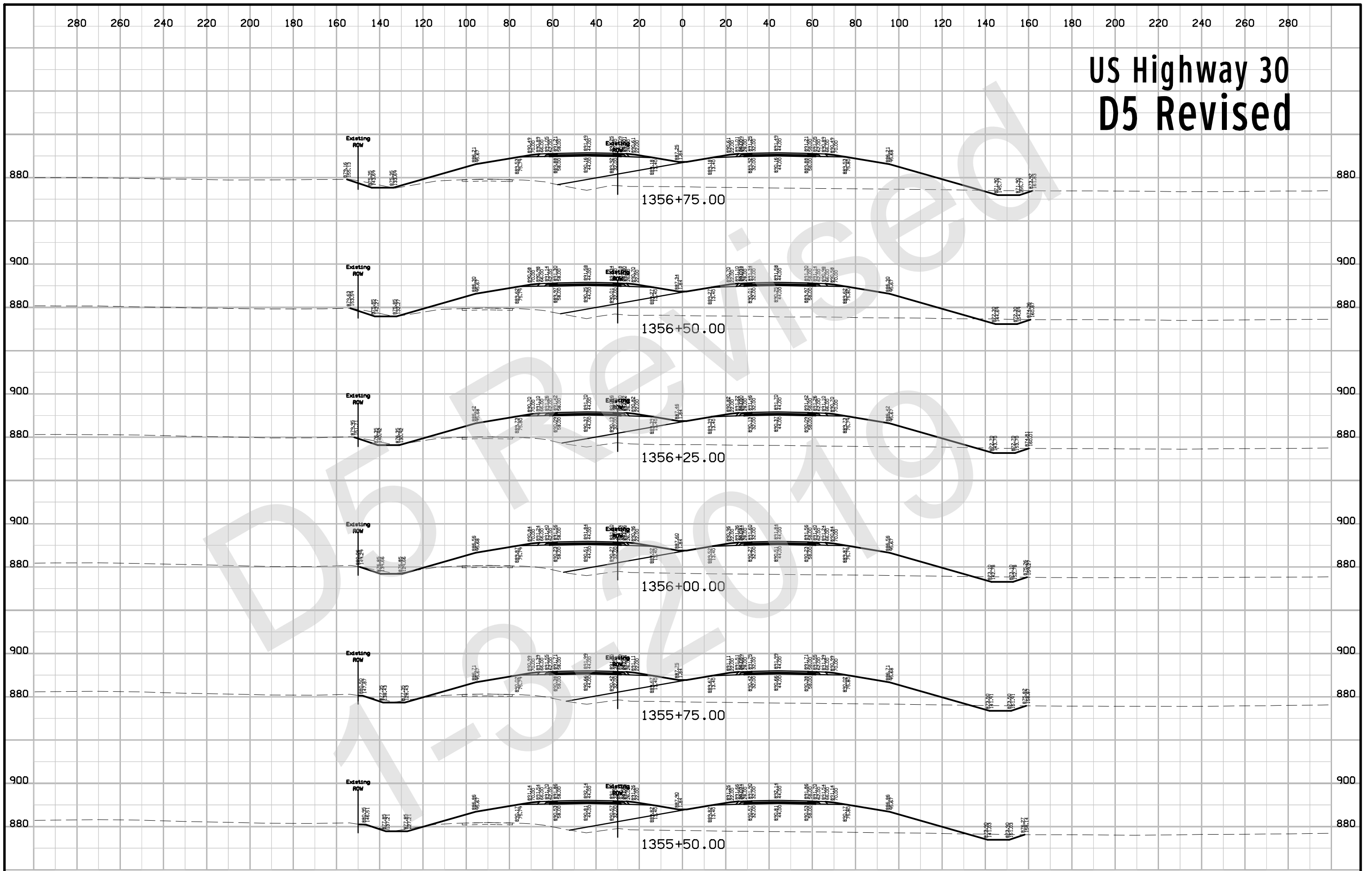
# US Highway 30 D5 Revised



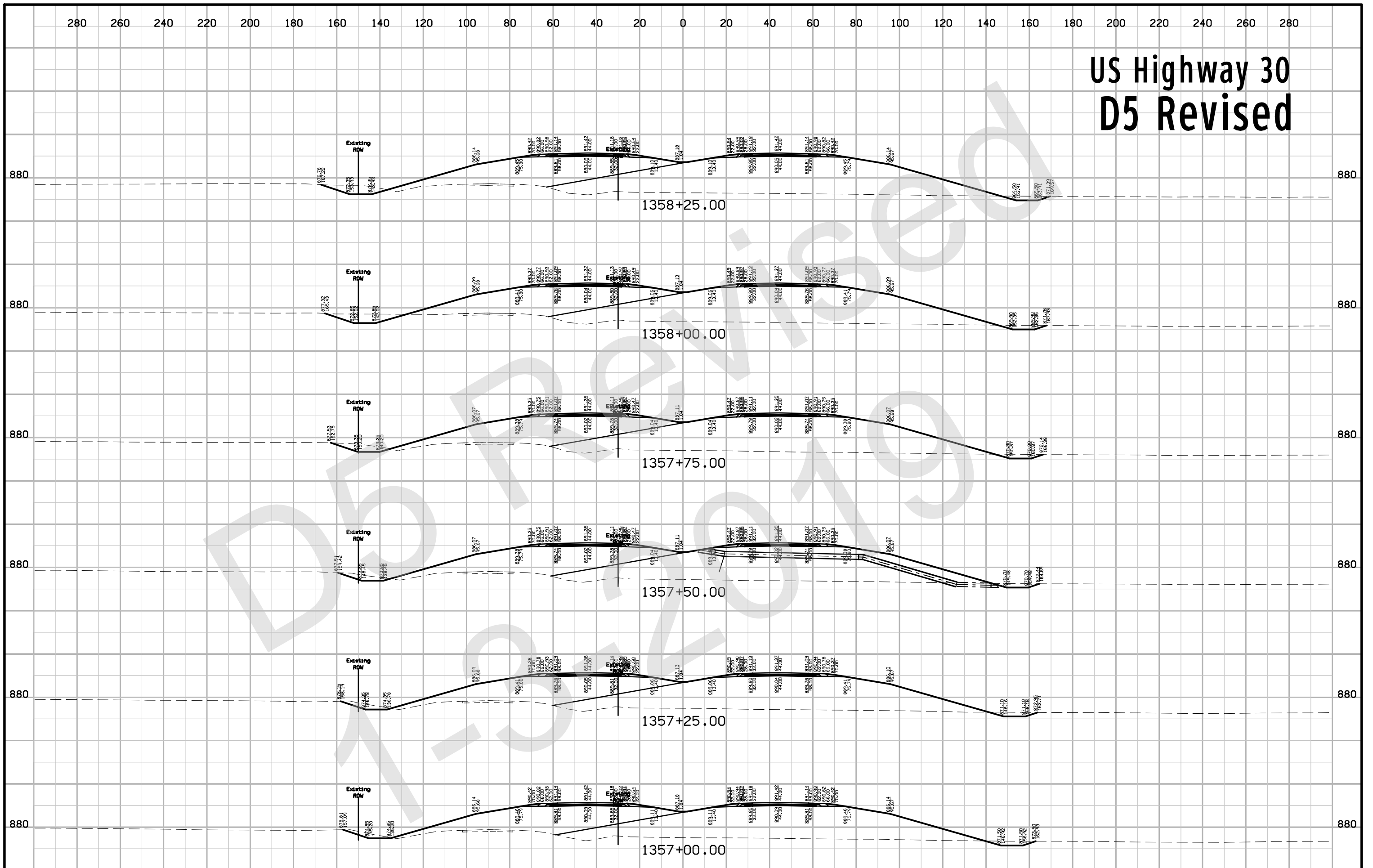
# US Highway 30 D5 Revised



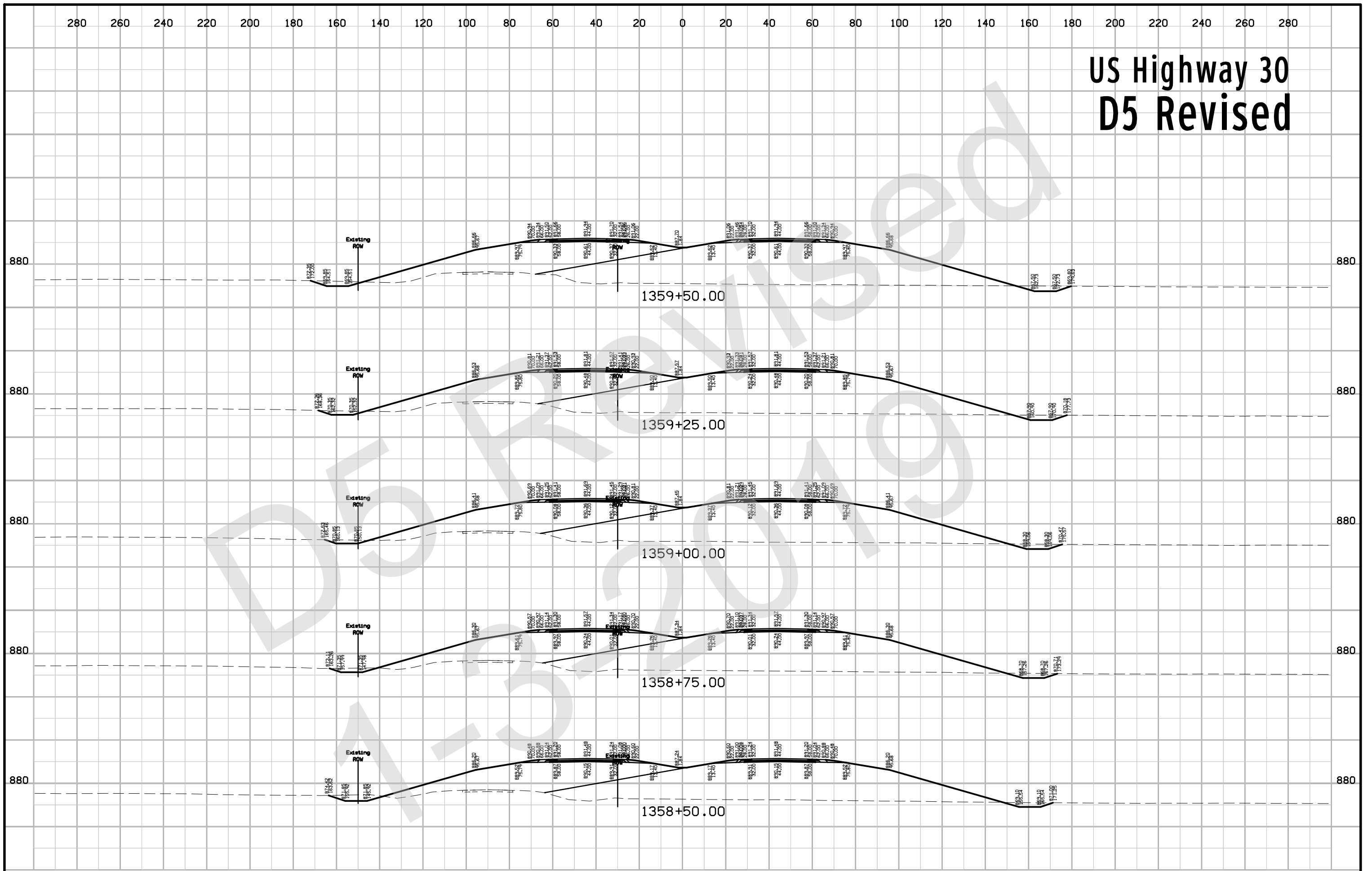
# US Highway 30 D5 Revised



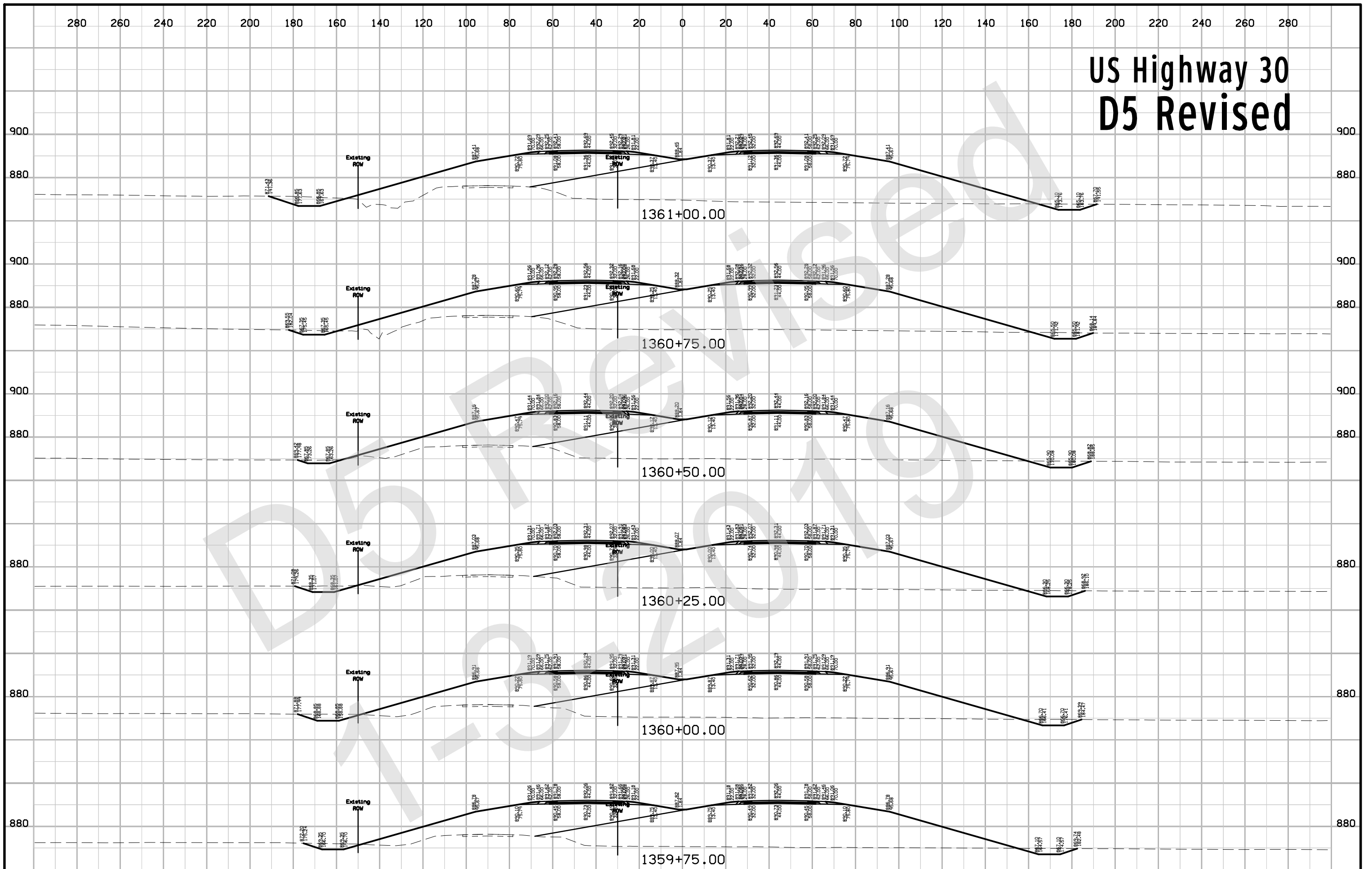
# US Highway 30 D5 Revised



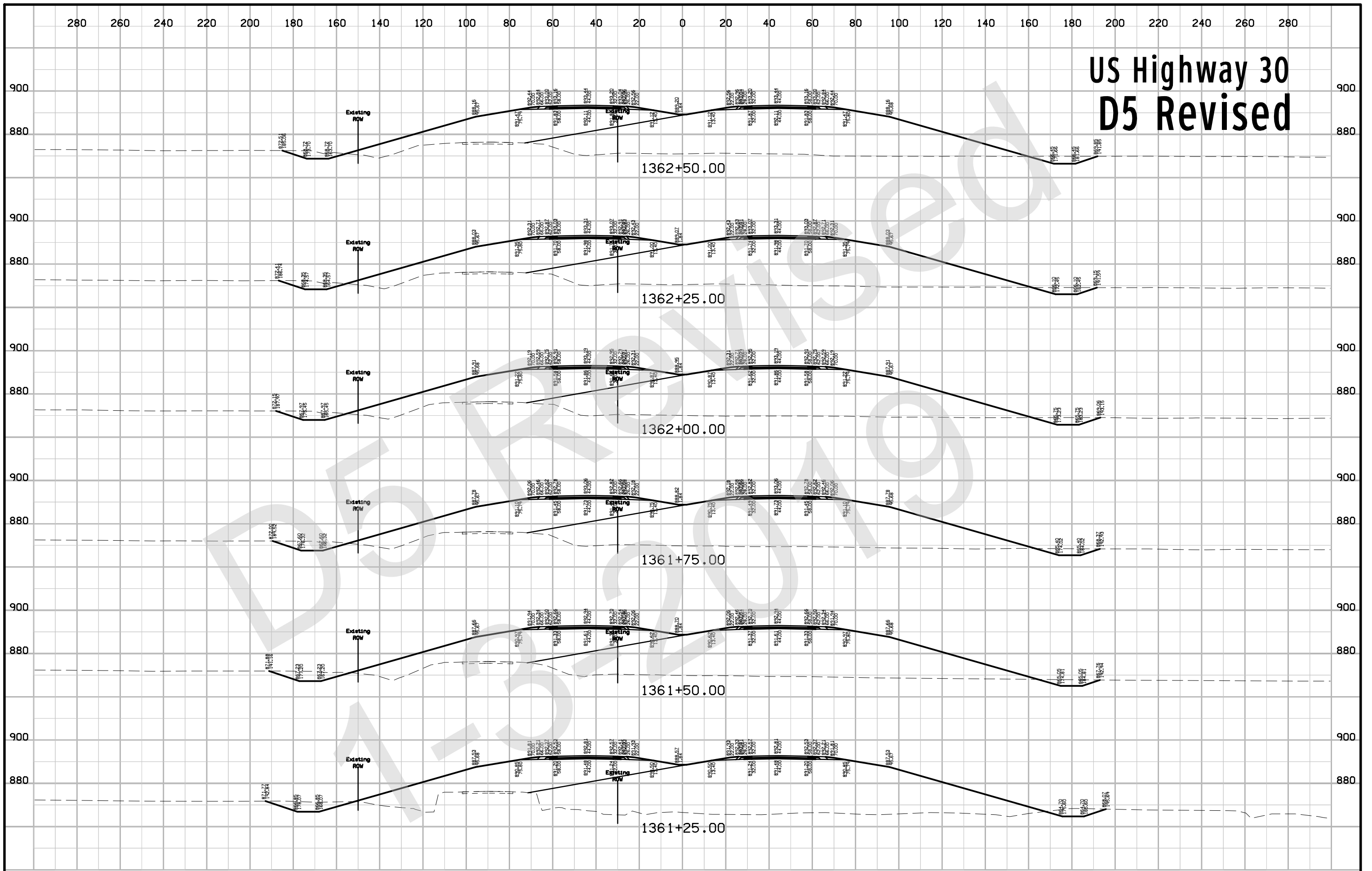
# US Highway 30 D5 Revised



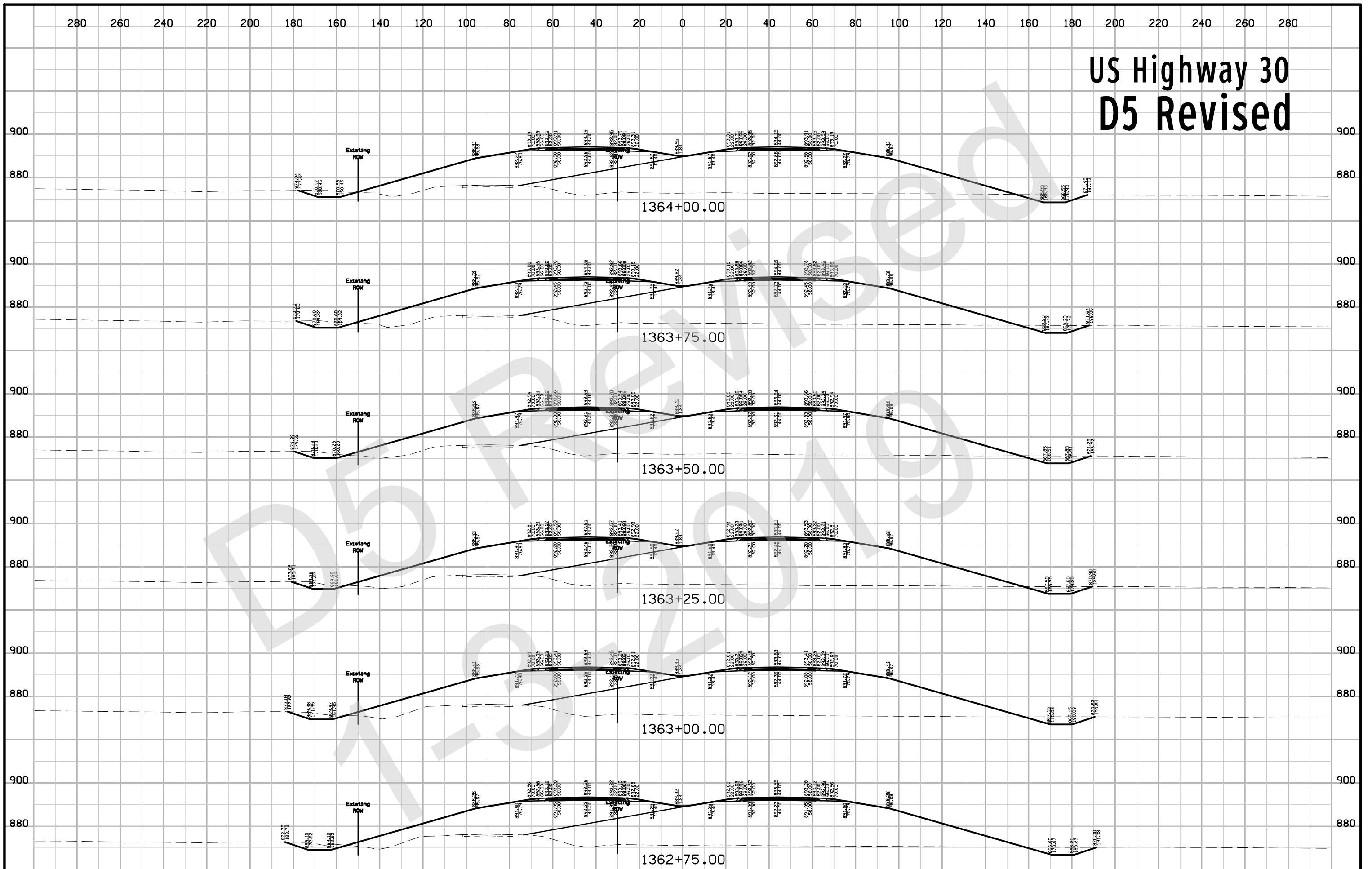
# US Highway 30 D5 Revised



# US Highway 30 D5 Revised

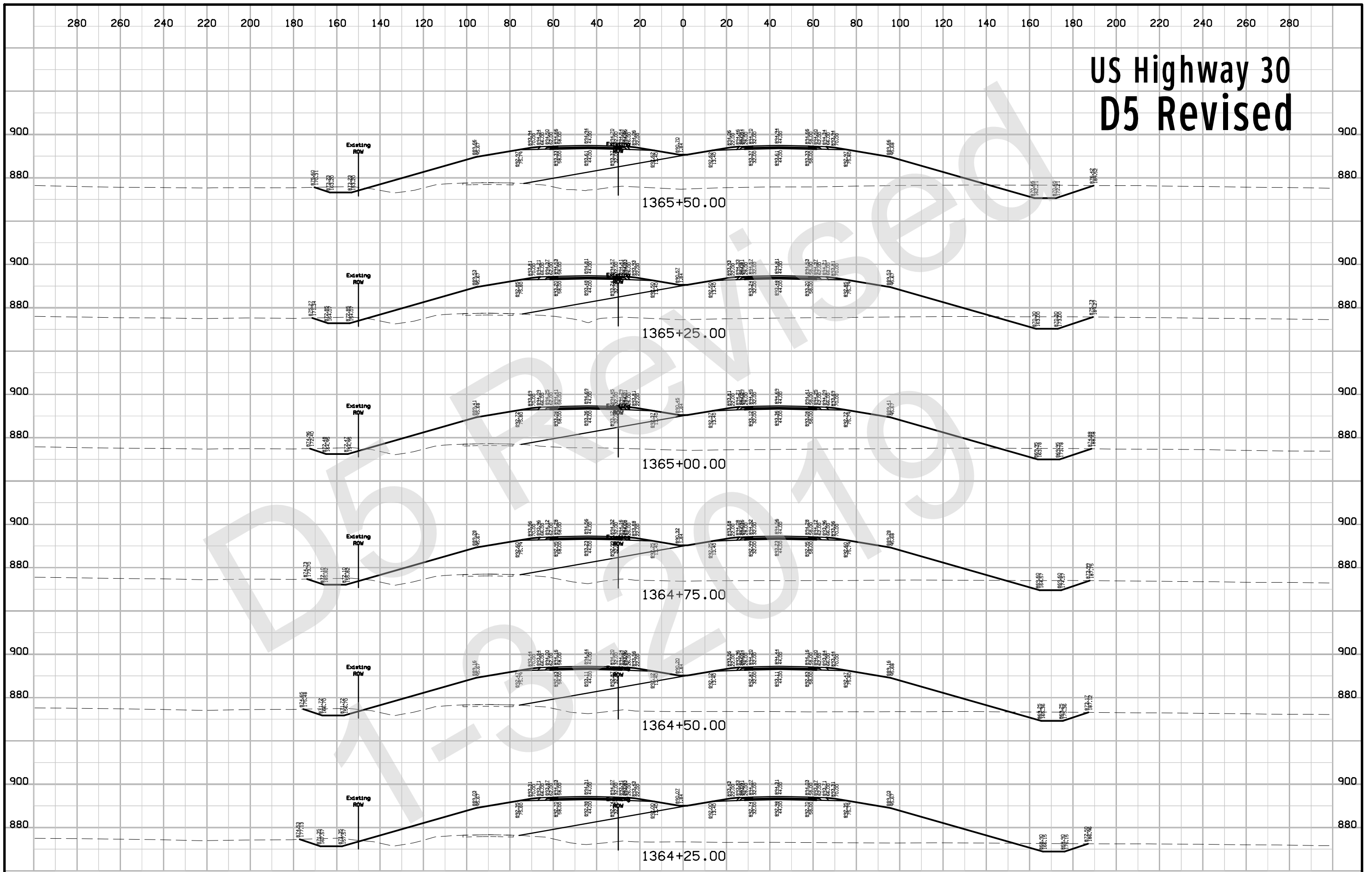


# US Highway 30 D5 Revised

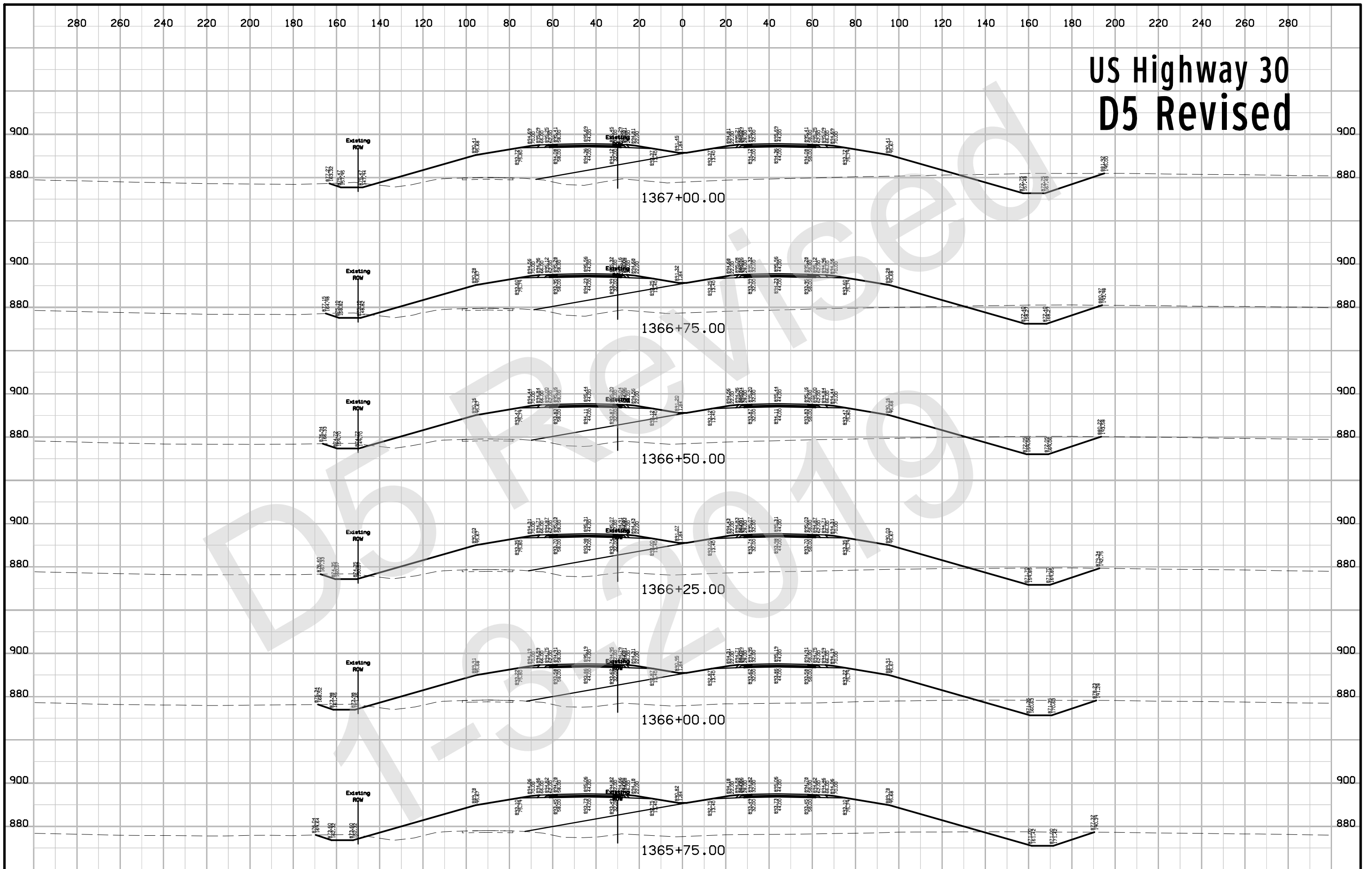




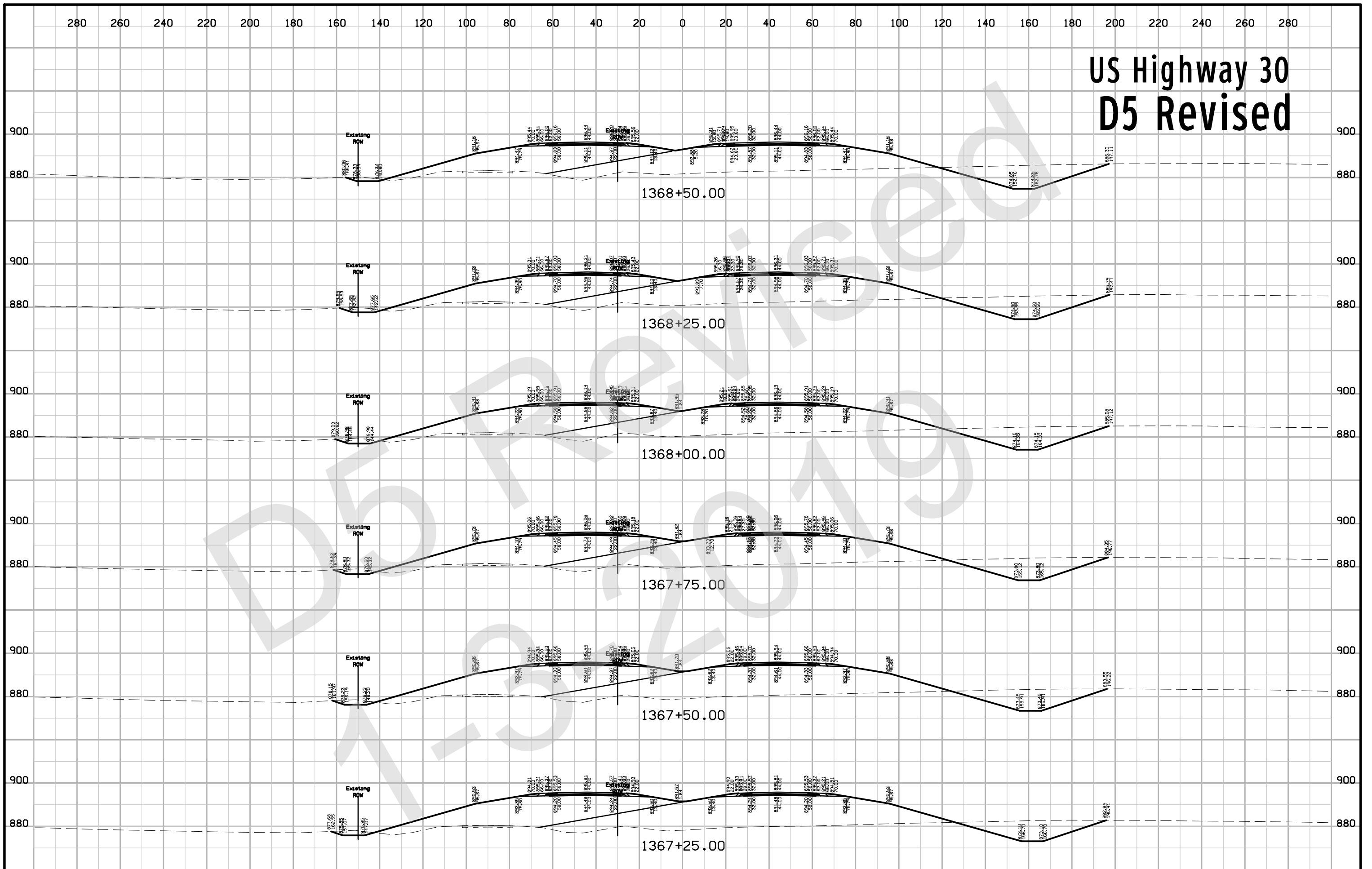
# US Highway 30 D5 Revised



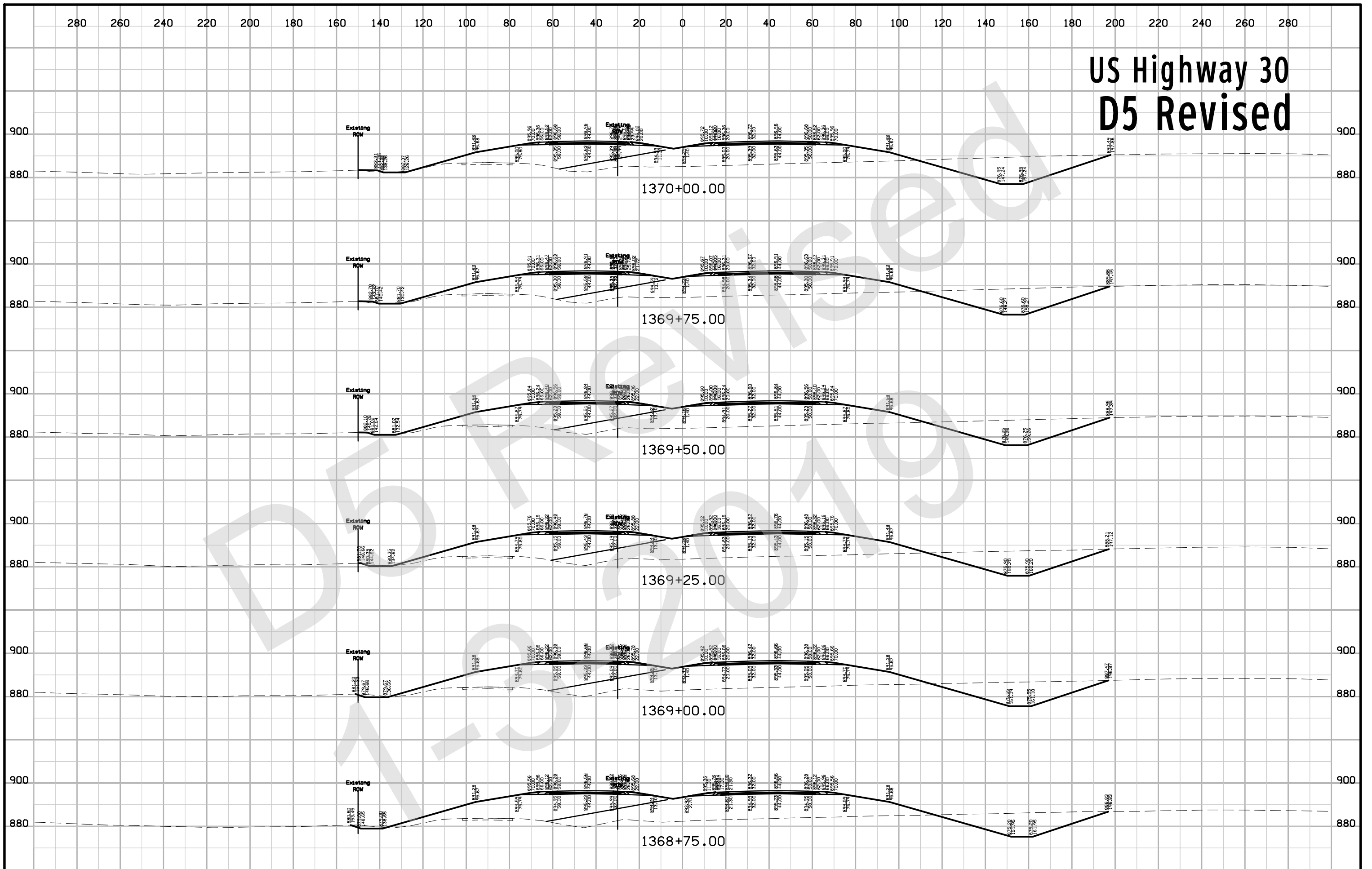
# US Highway 30 D5 Revised



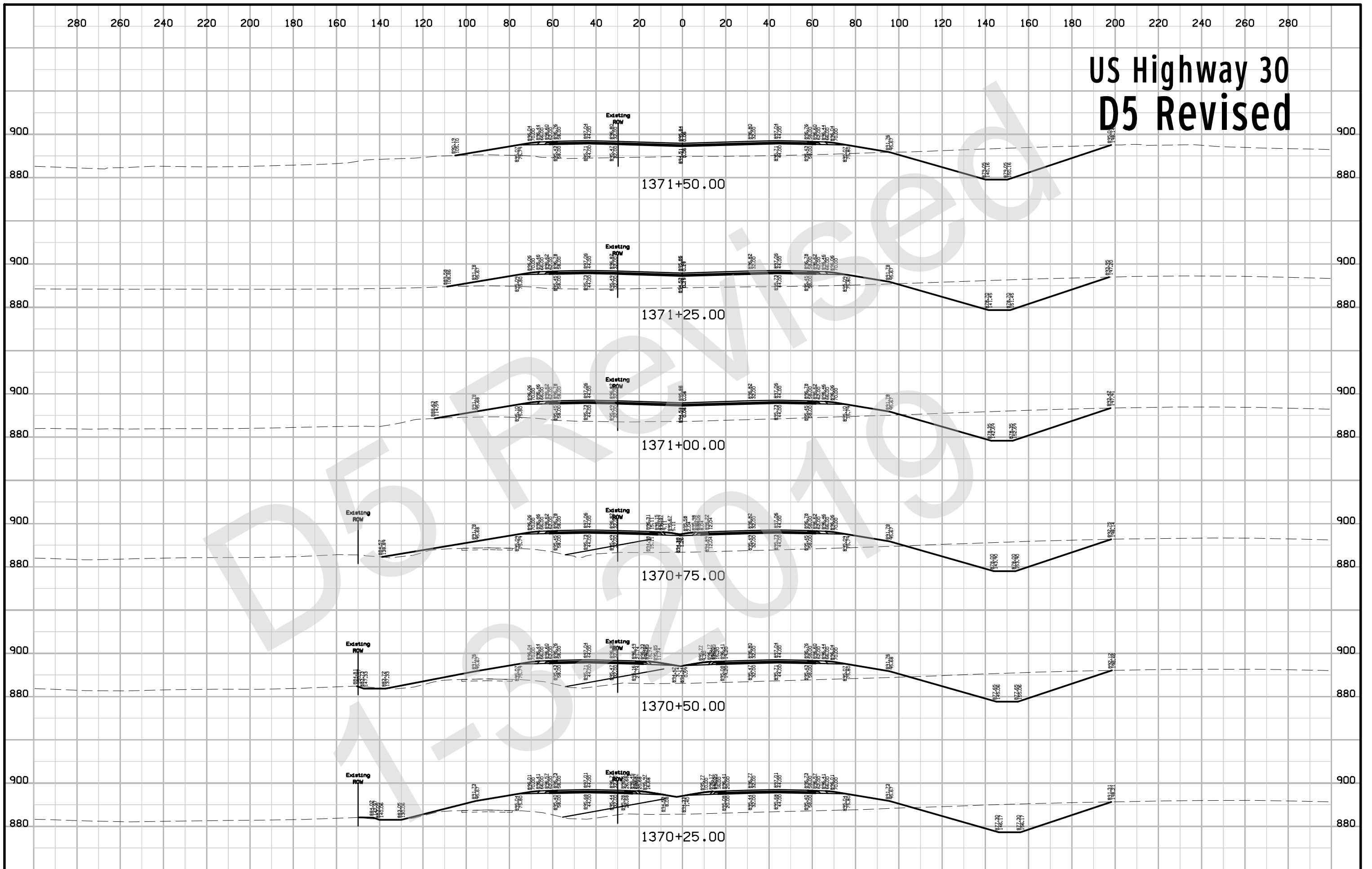
# US Highway 30 D5 Revised



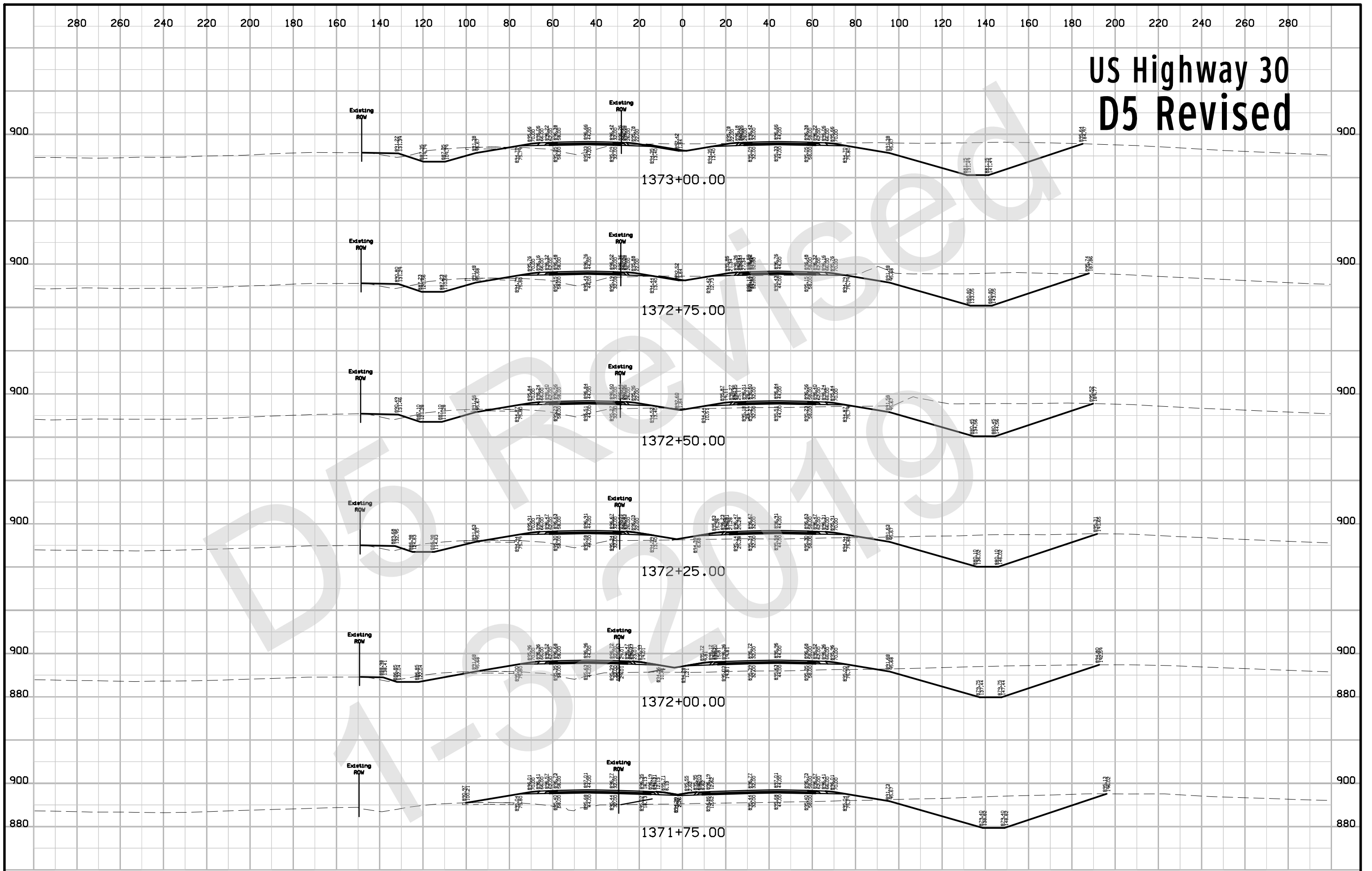
# US Highway 30 D5 Revised



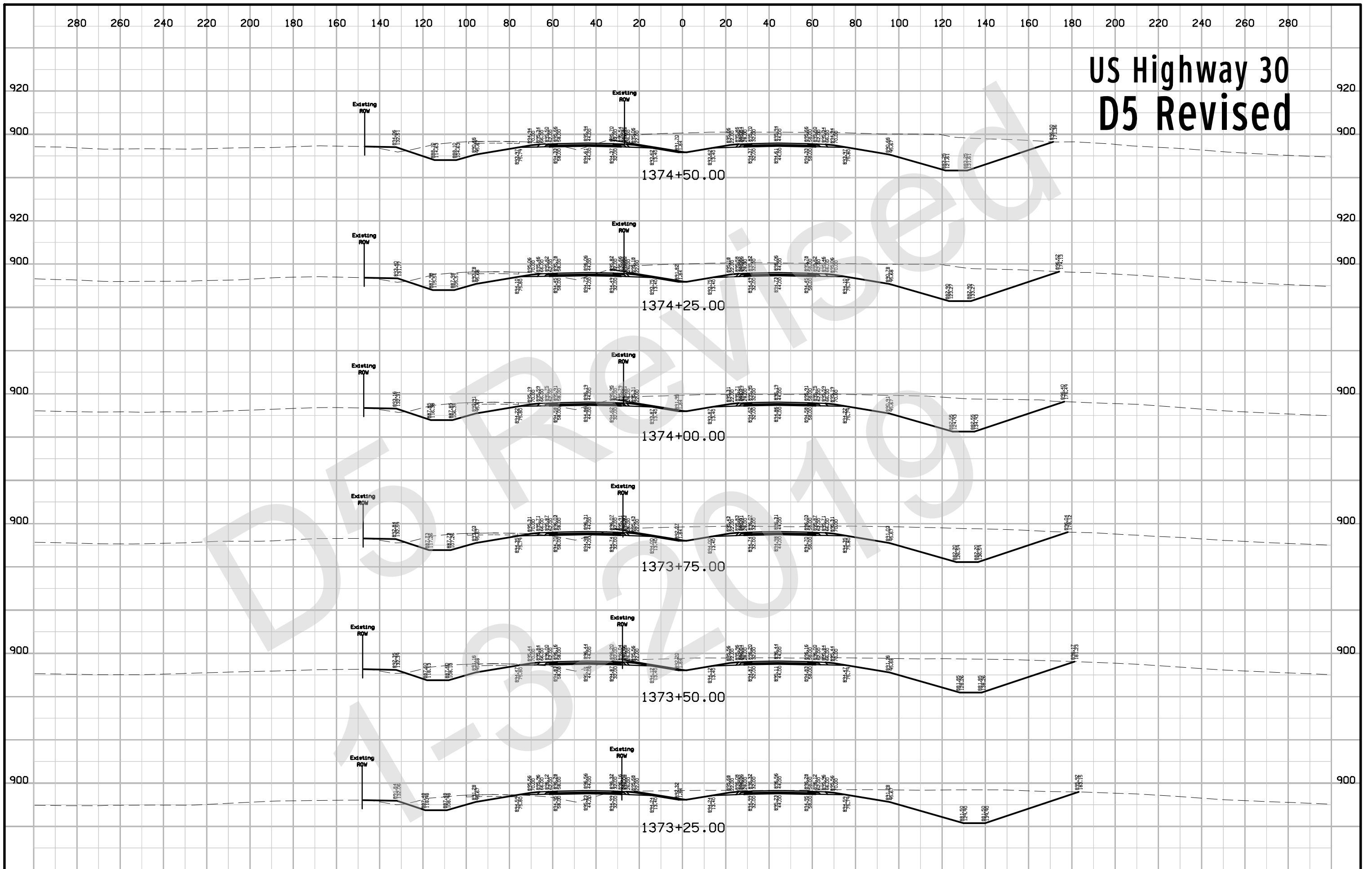
# US Highway 30 D5 Revised



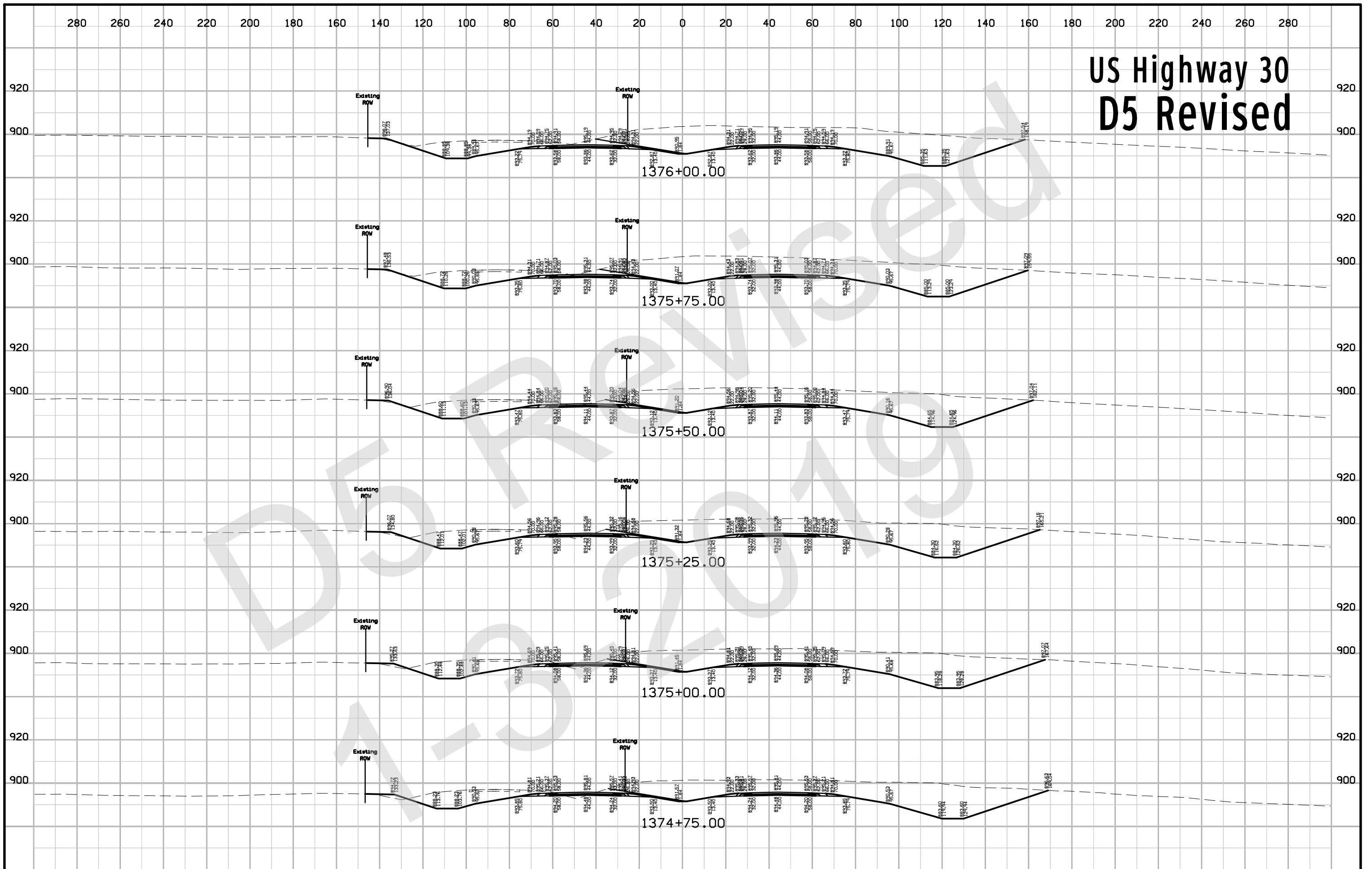
# US Highway 30 D5 Revised



# US Highway 30 D5 Revised

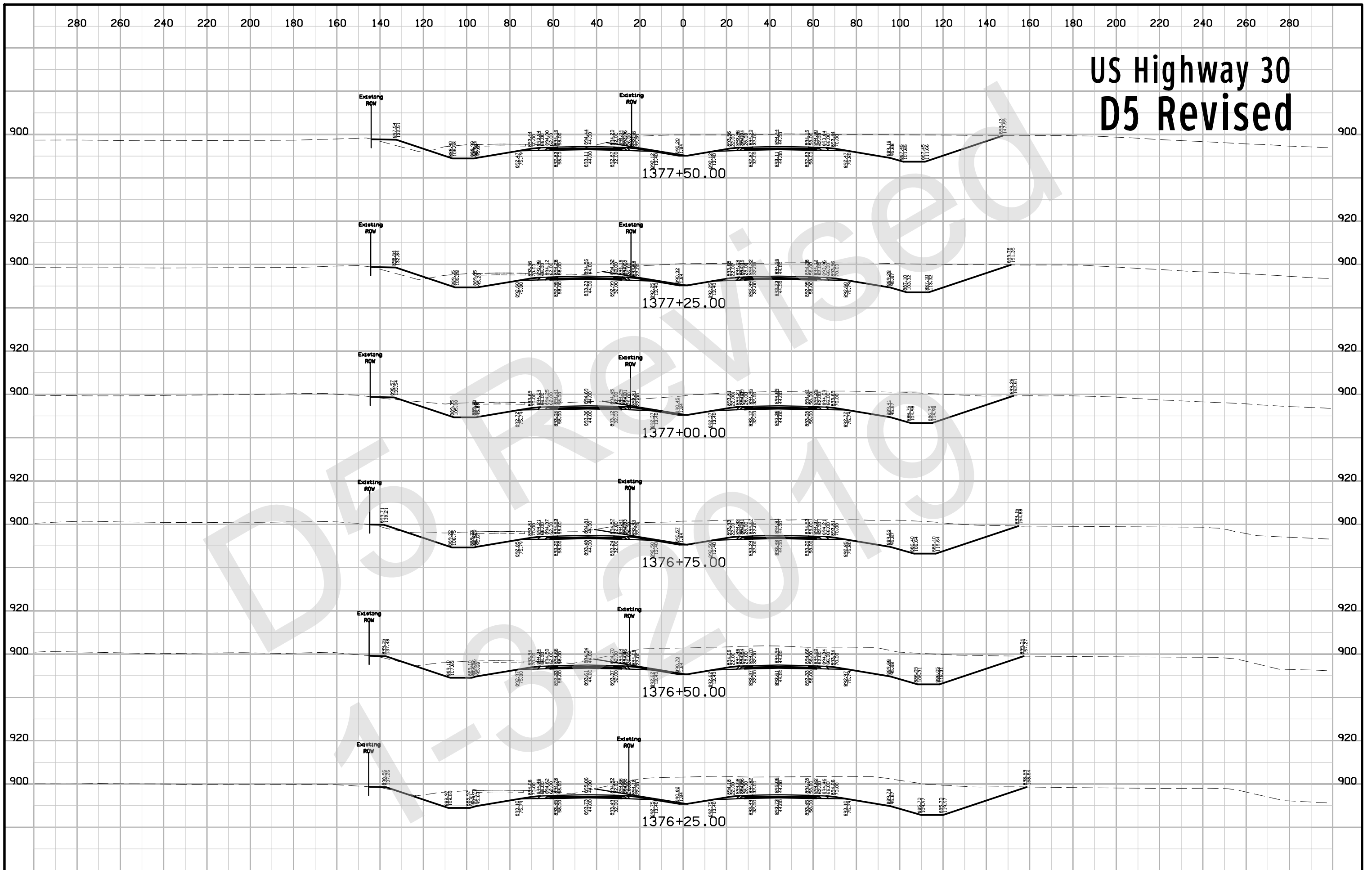


# US Highway 30 D5 Revised

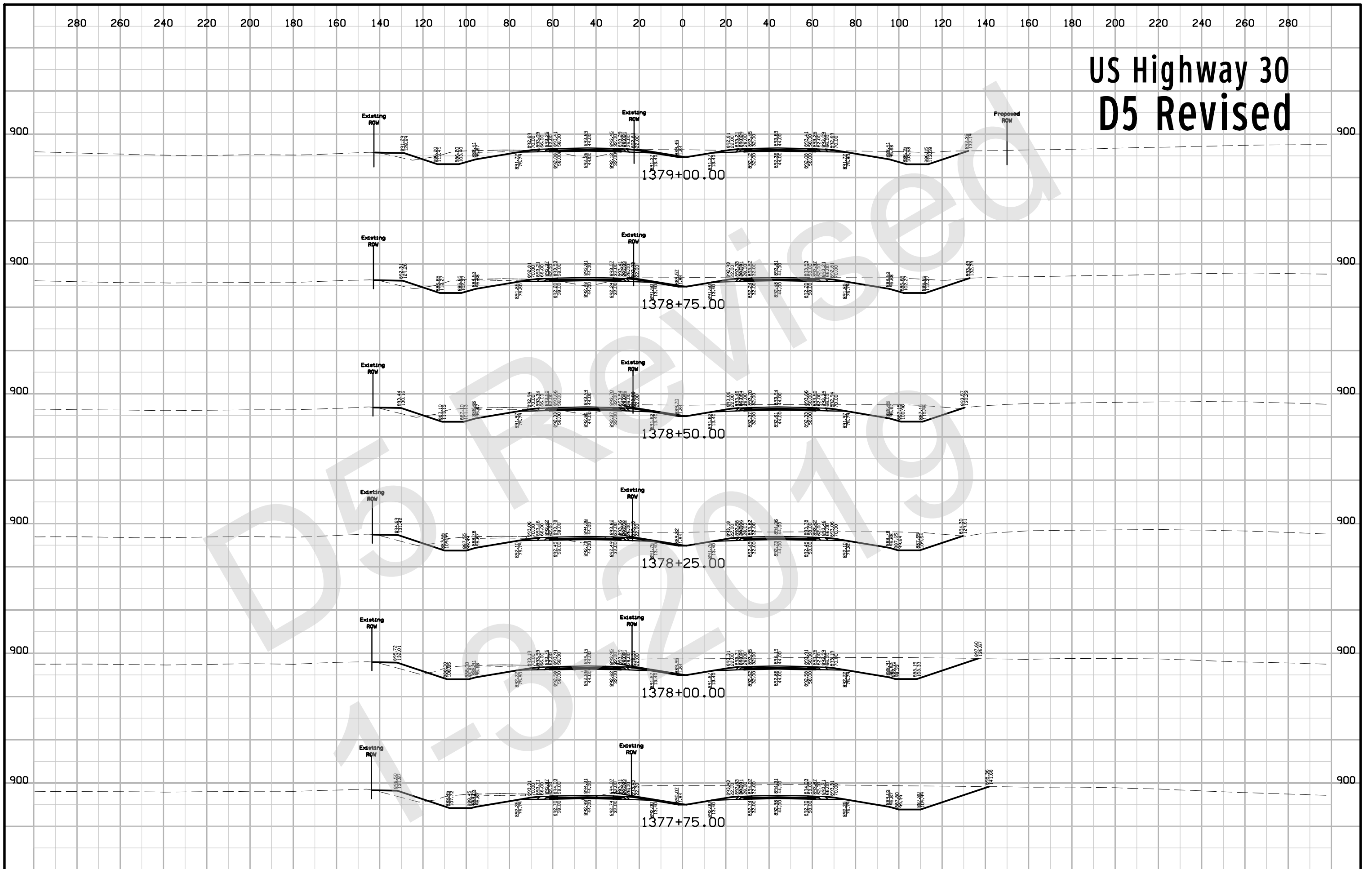




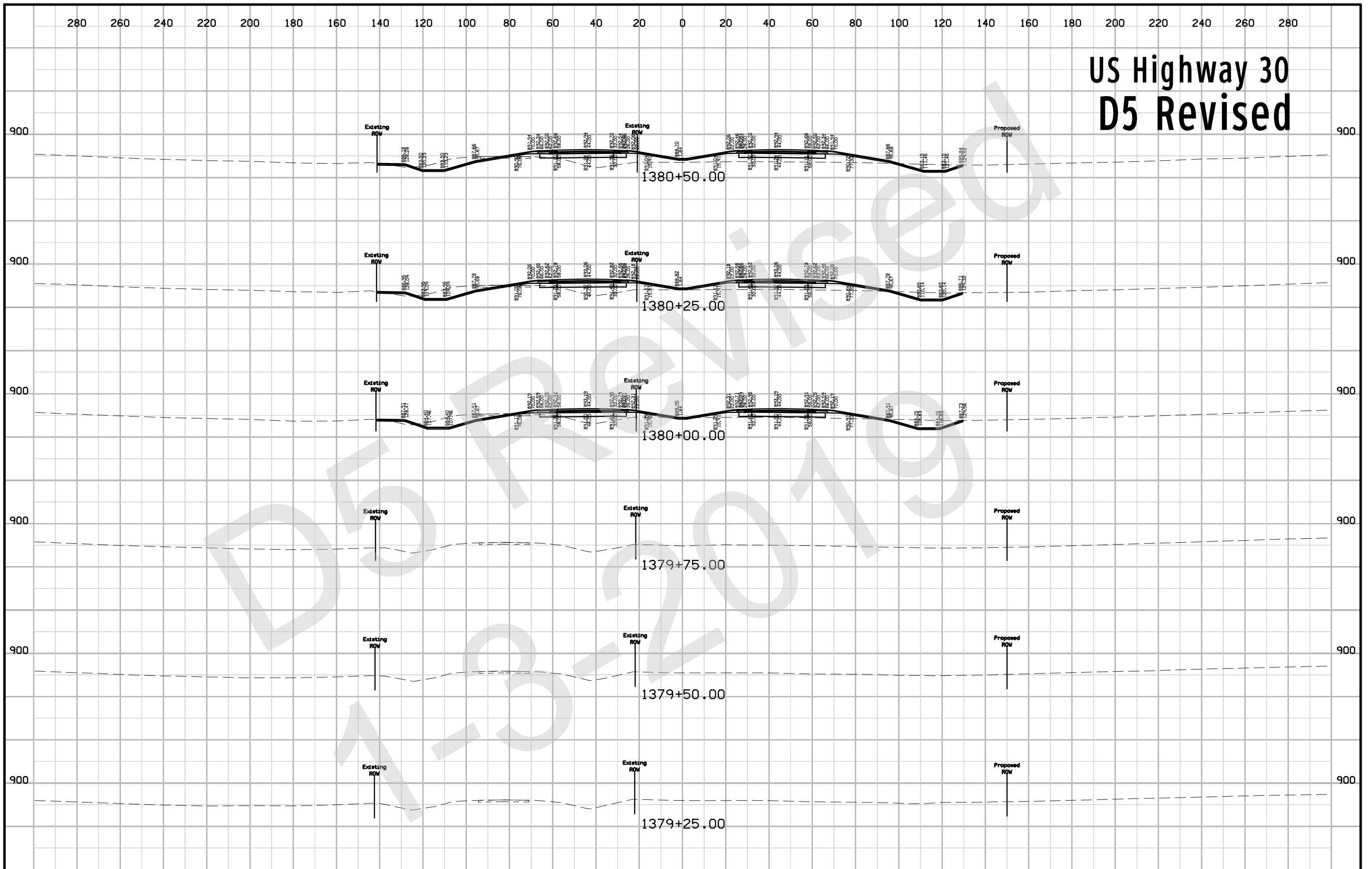
# US Highway 30 D5 Revised



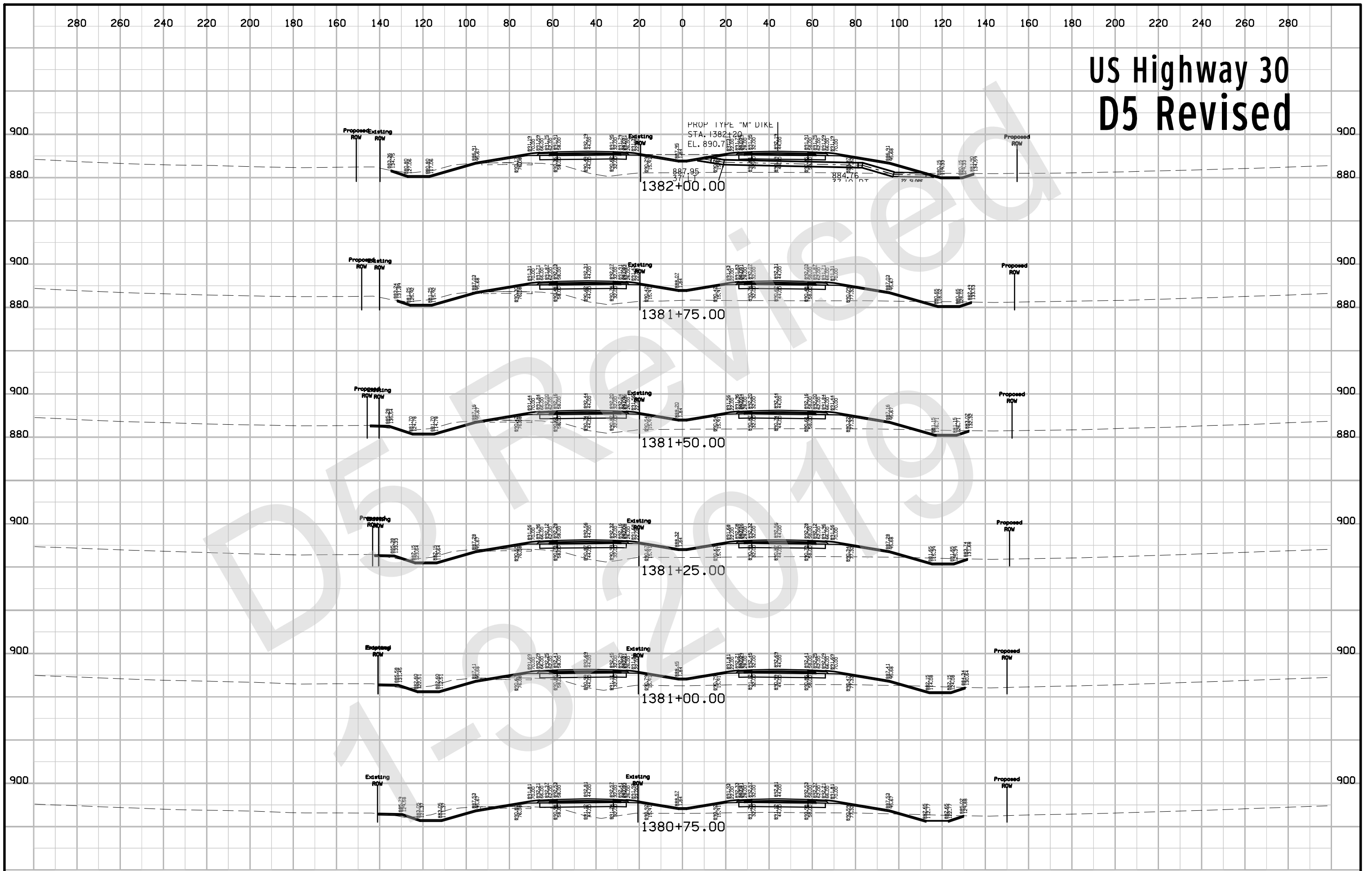
# US Highway 30 D5 Revised



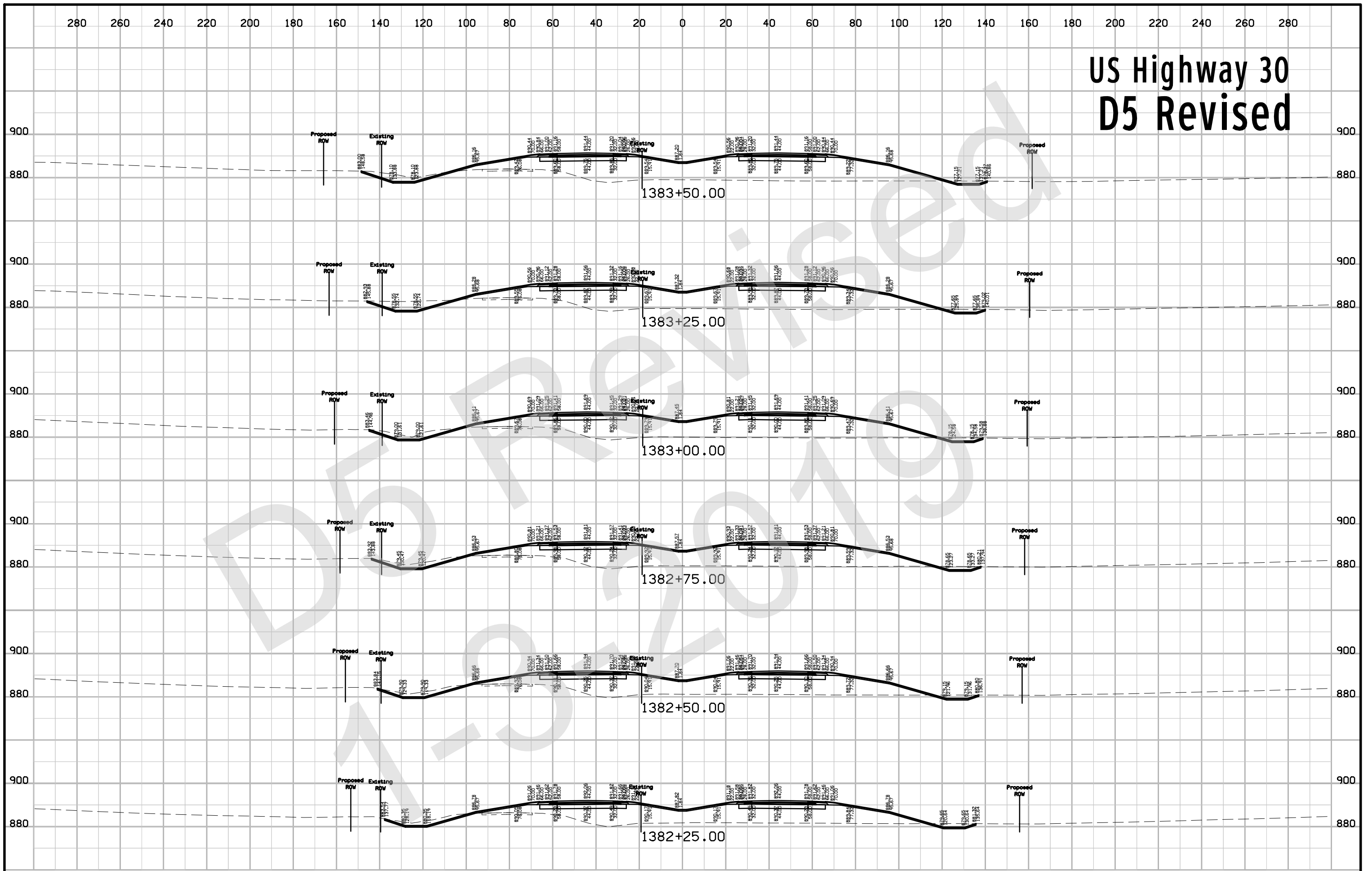
# US Highway 30 D5 Revised



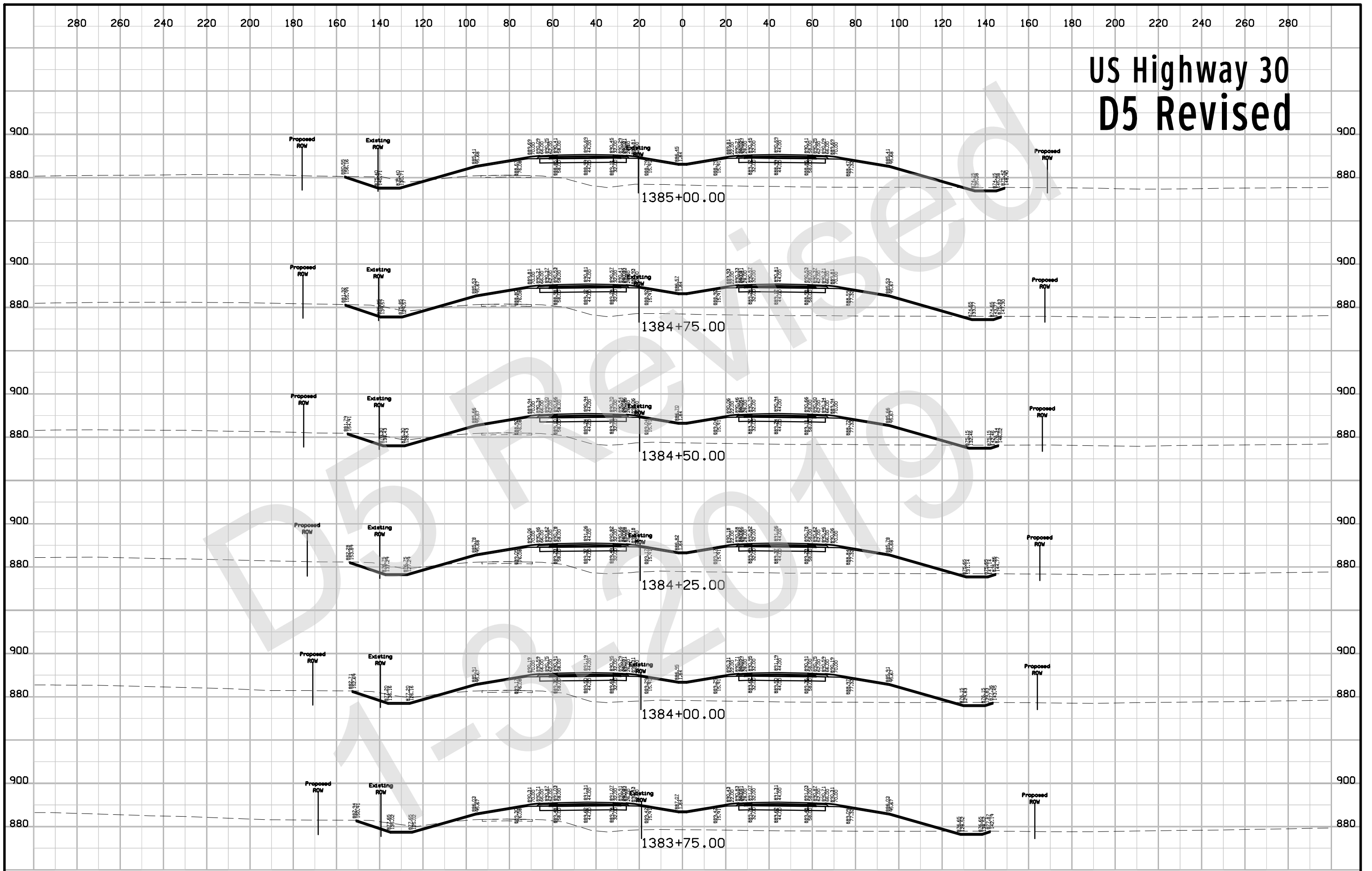
# US Highway 30 D5 Revised



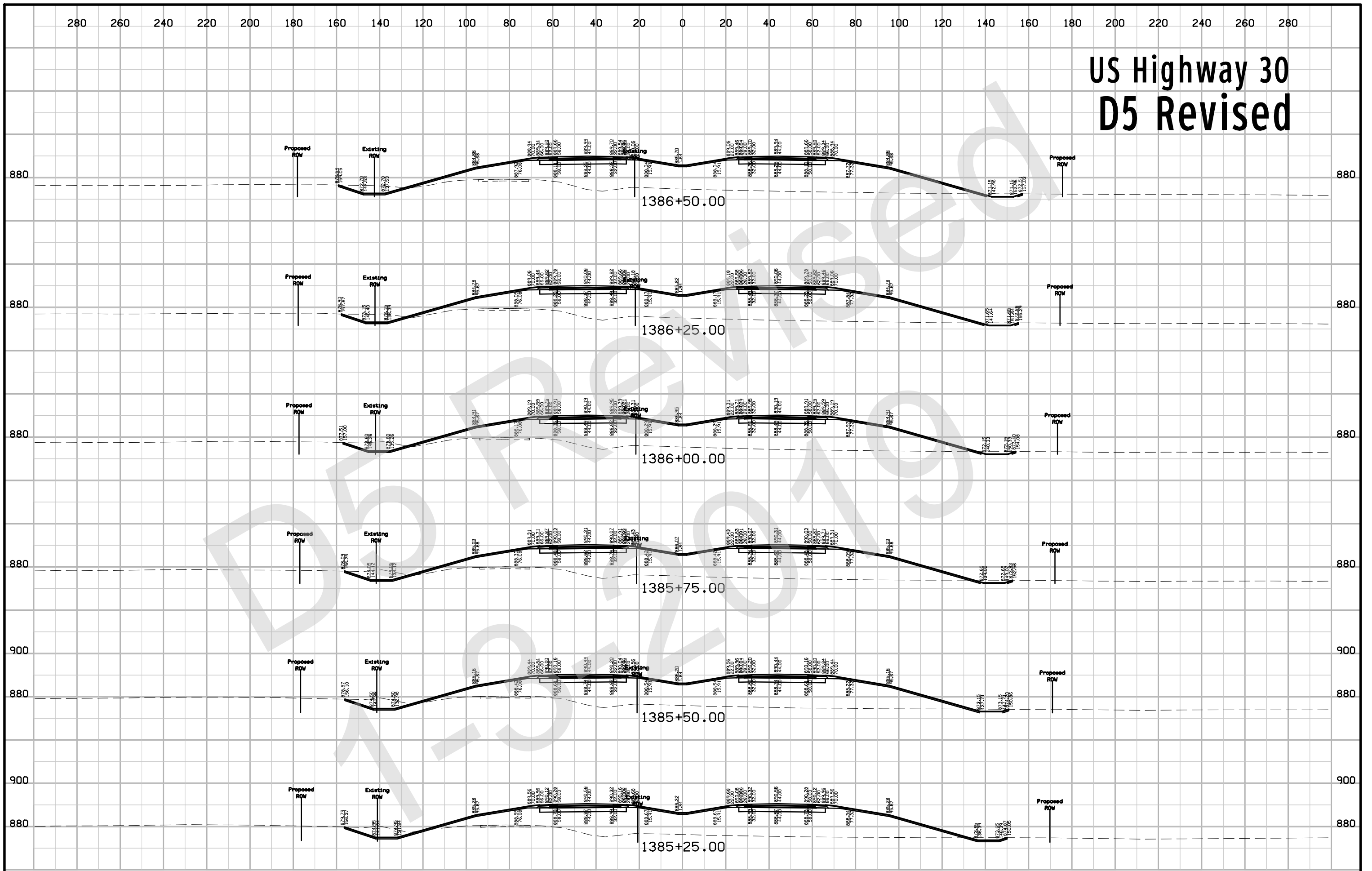
# US Highway 30 D5 Revised



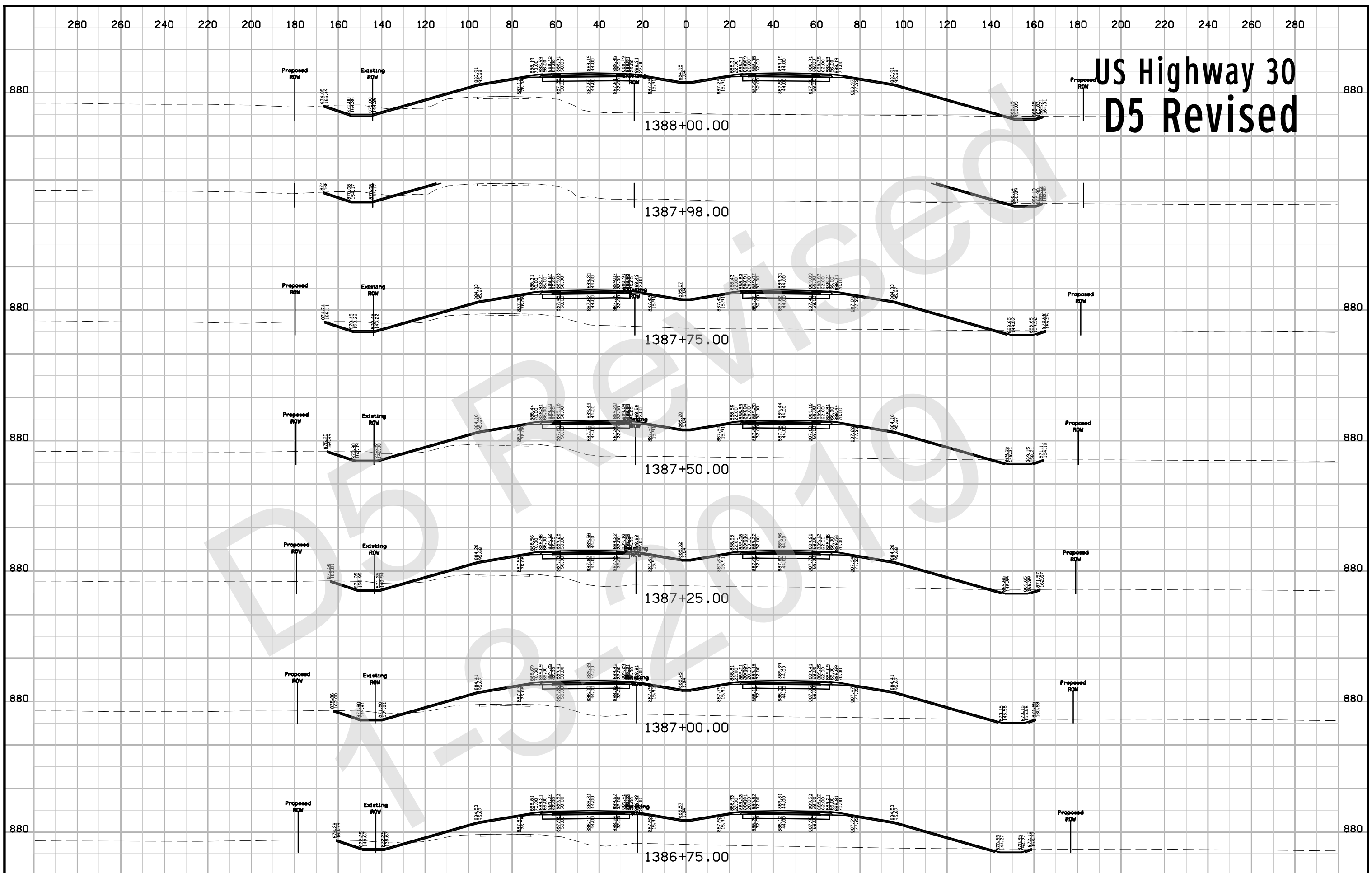
# US Highway 30 D5 Revised



# US Highway 30 D5 Revised

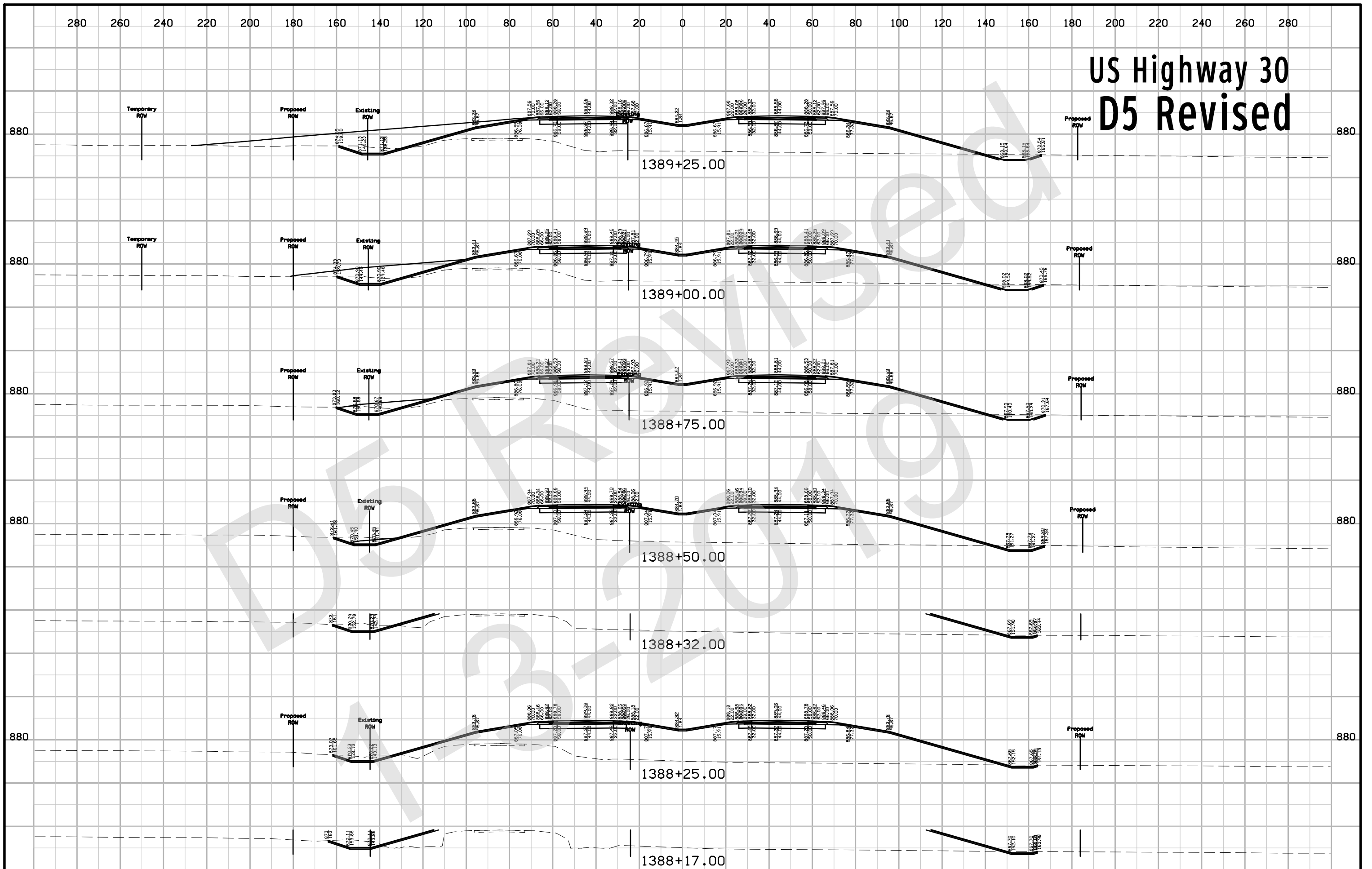


# US Highway 30 D5 - Revised

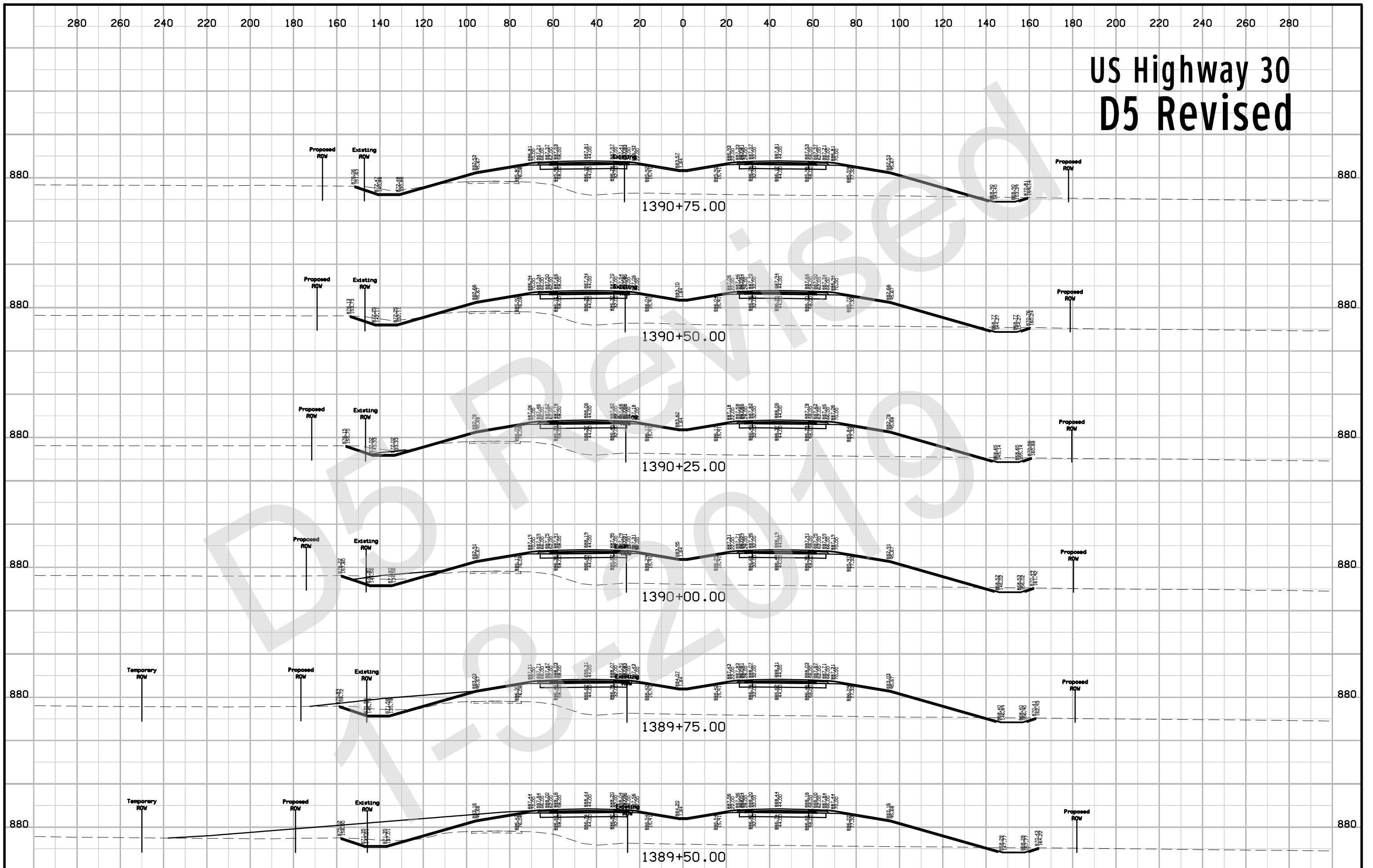




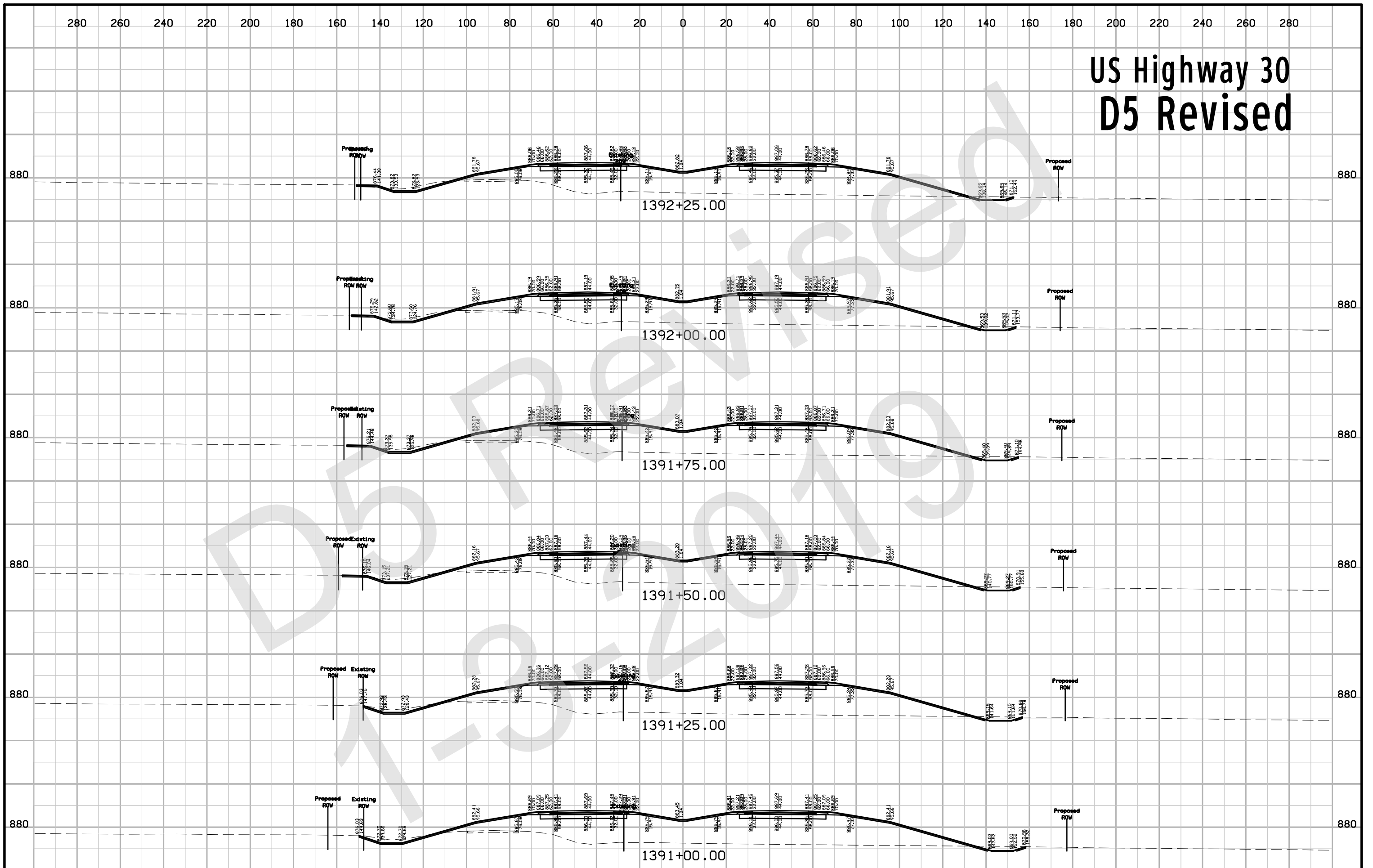
# US Highway 30 D5 Revised



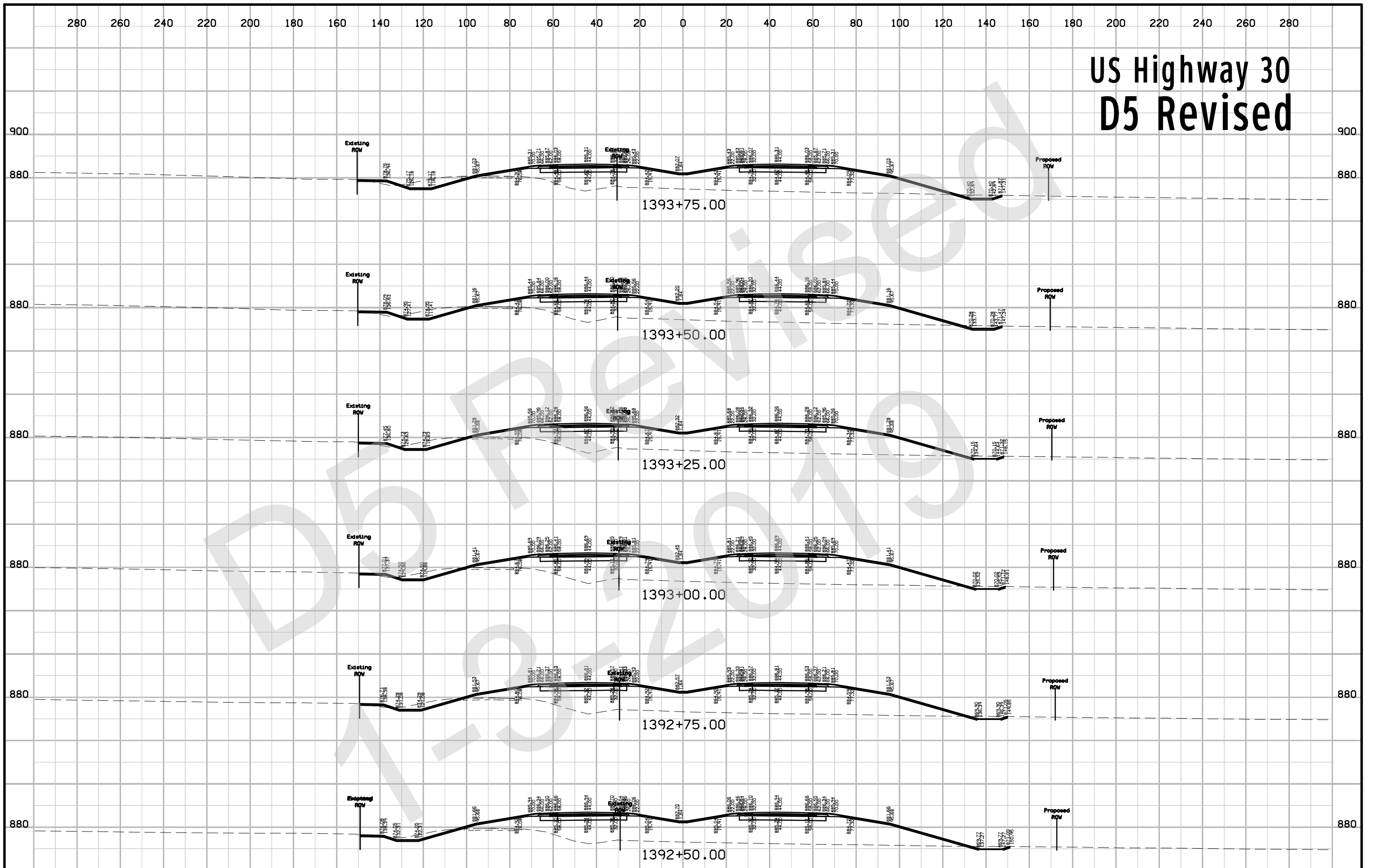
# US Highway 30 D5 Revised



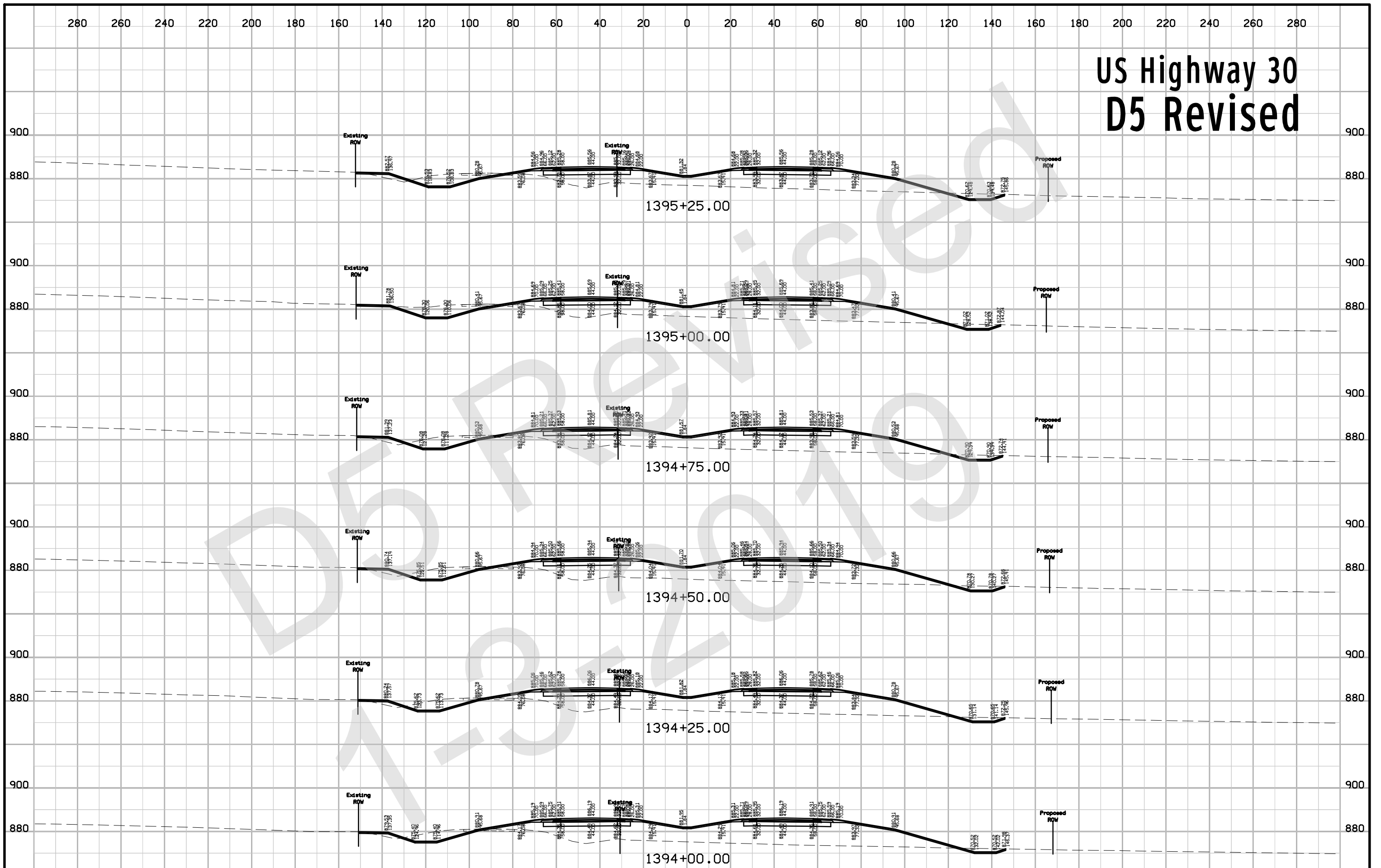
# US Highway 30 D5 Revised



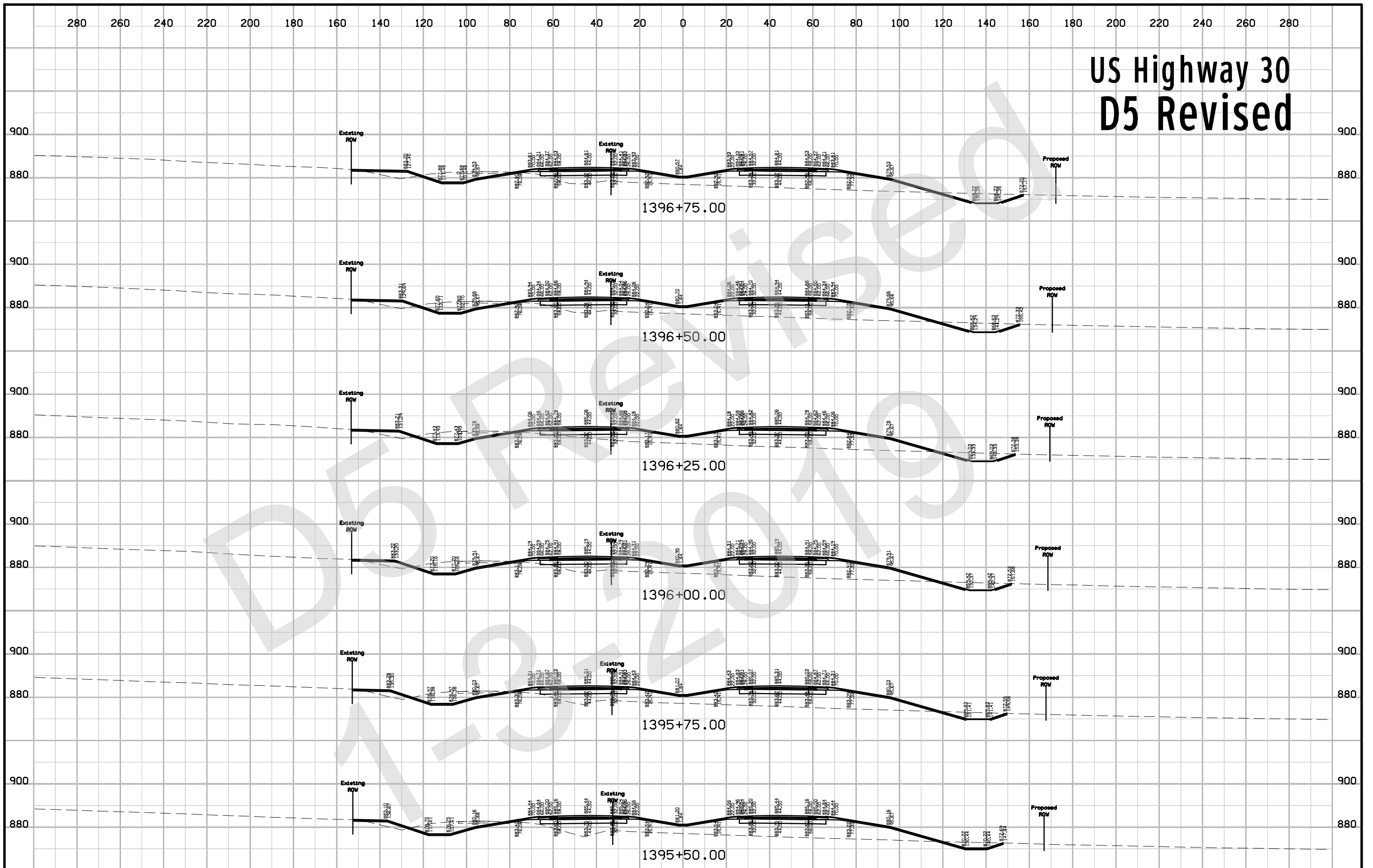
# US Highway 30 D5 Revised



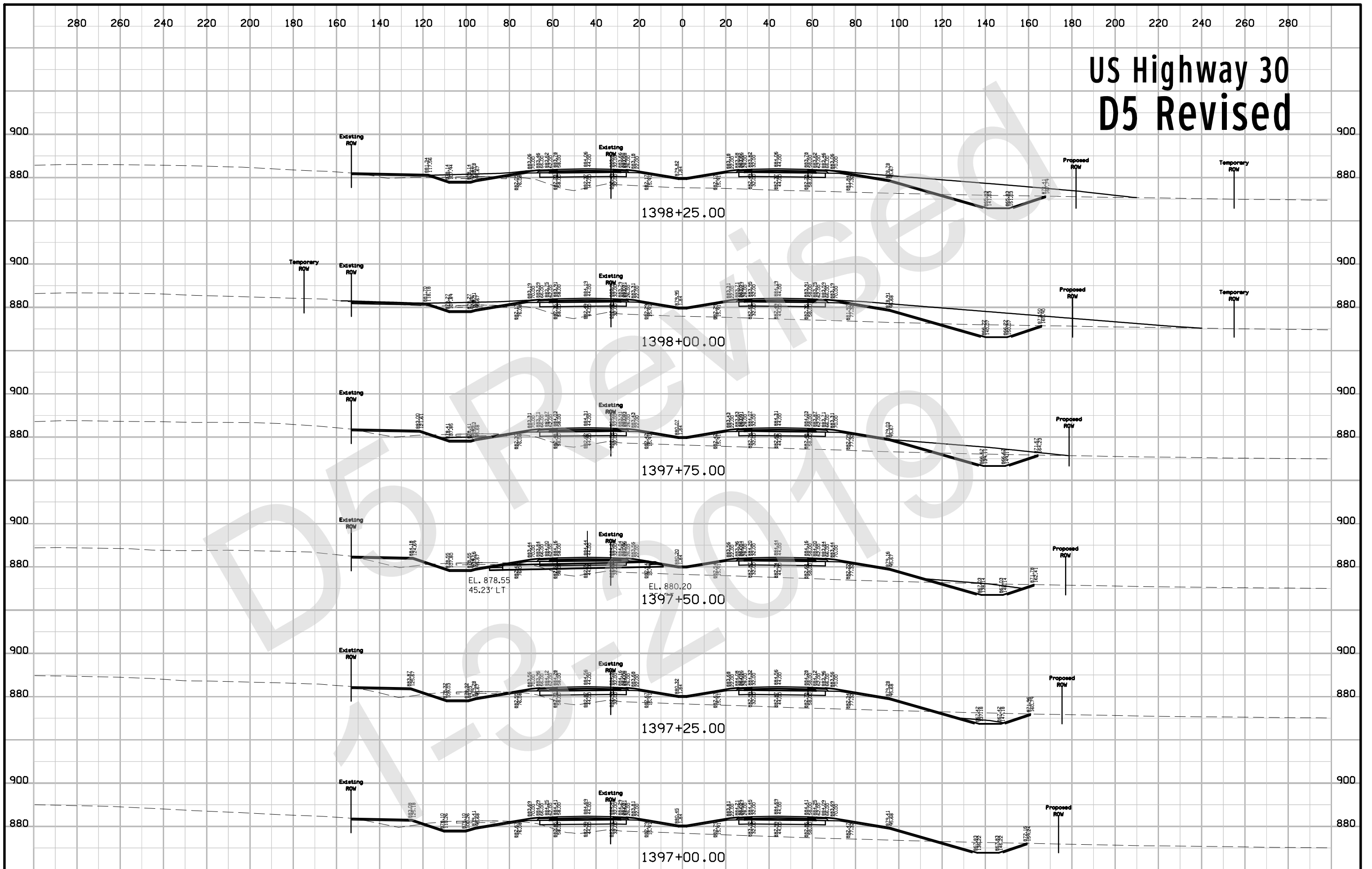
# US Highway 30 D5 Revised



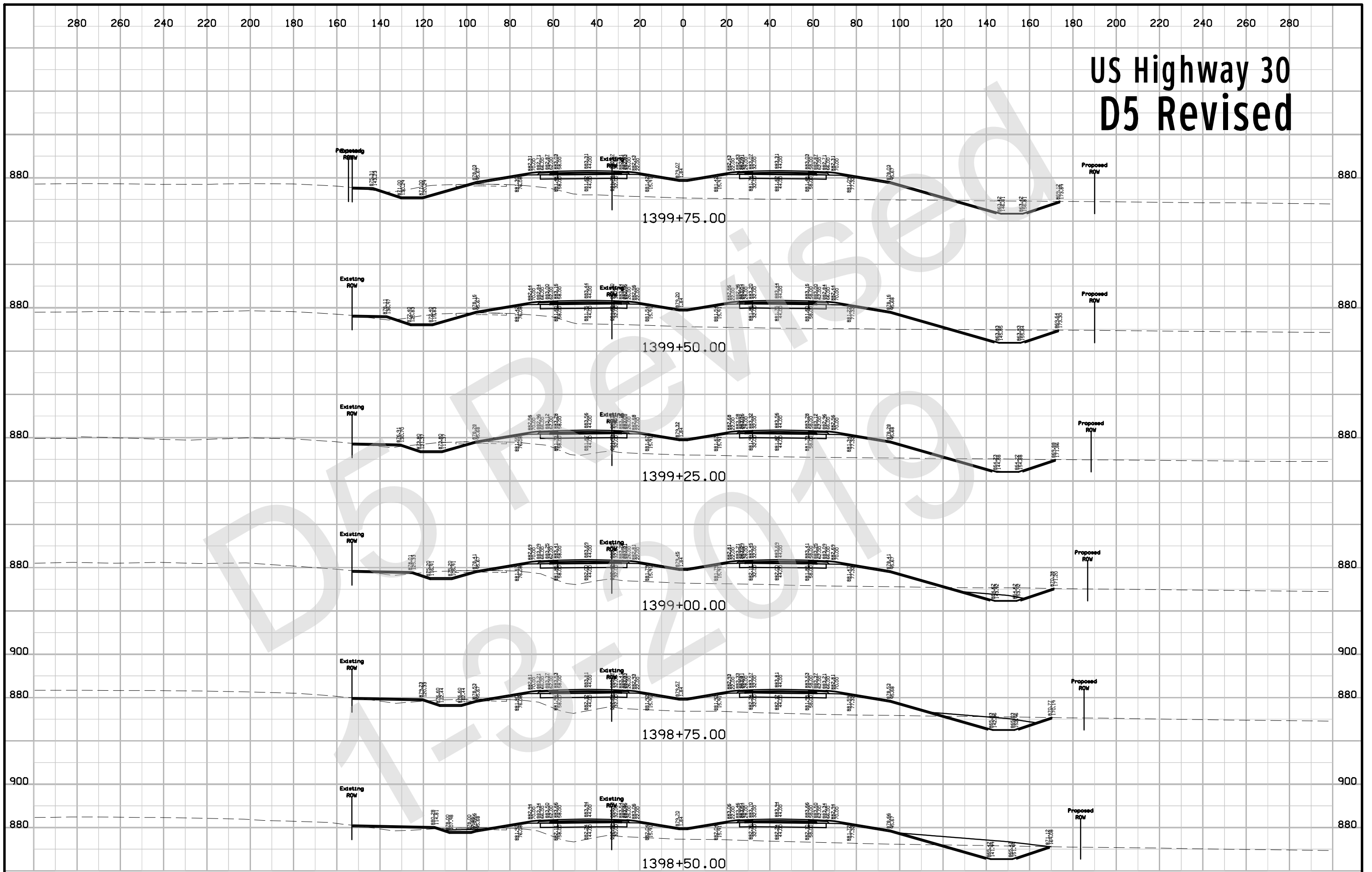
# US Highway 30 D5 Revised



# US Highway 30 D5 Revised

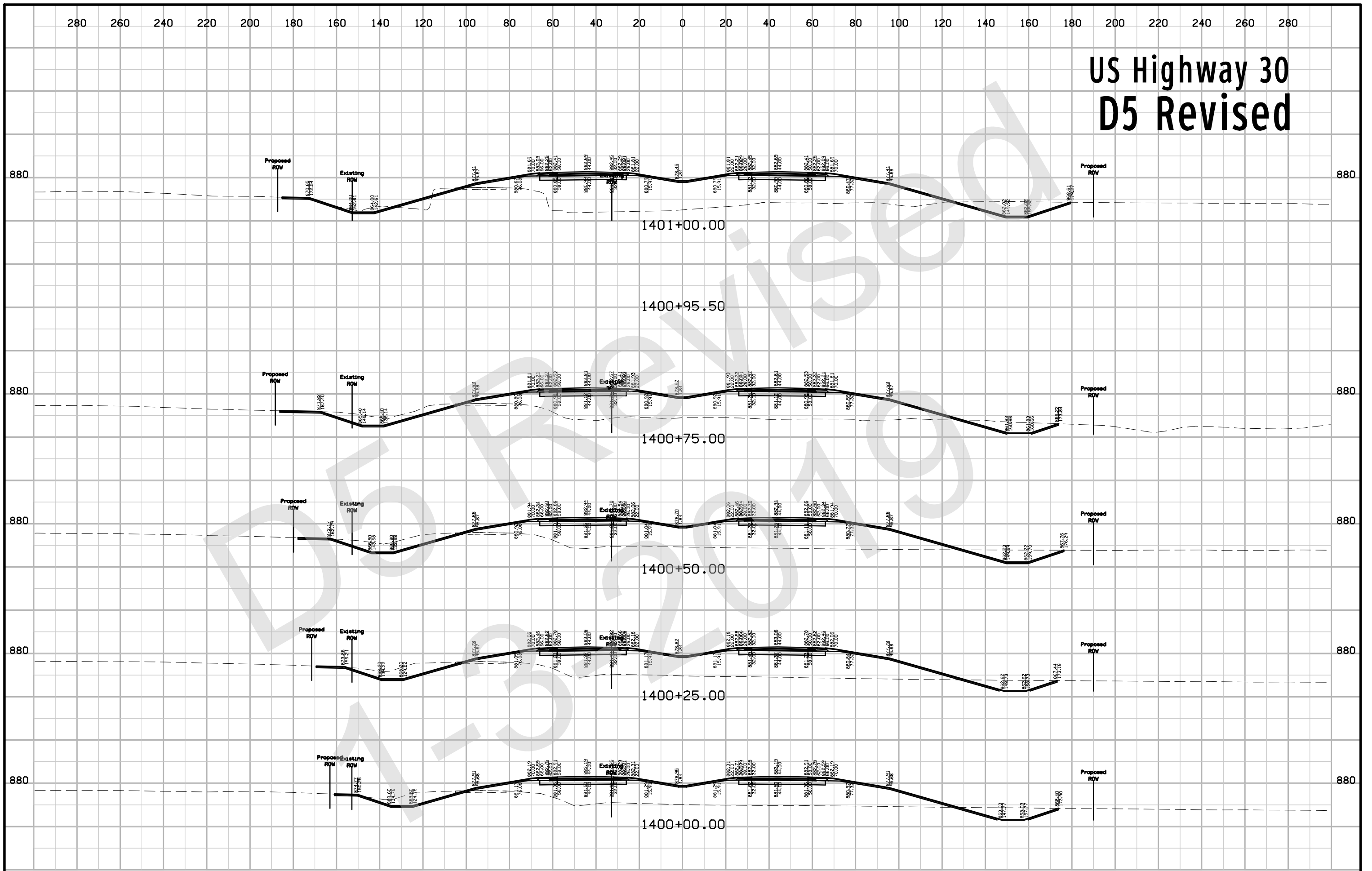


# US Highway 30 D5 Revised

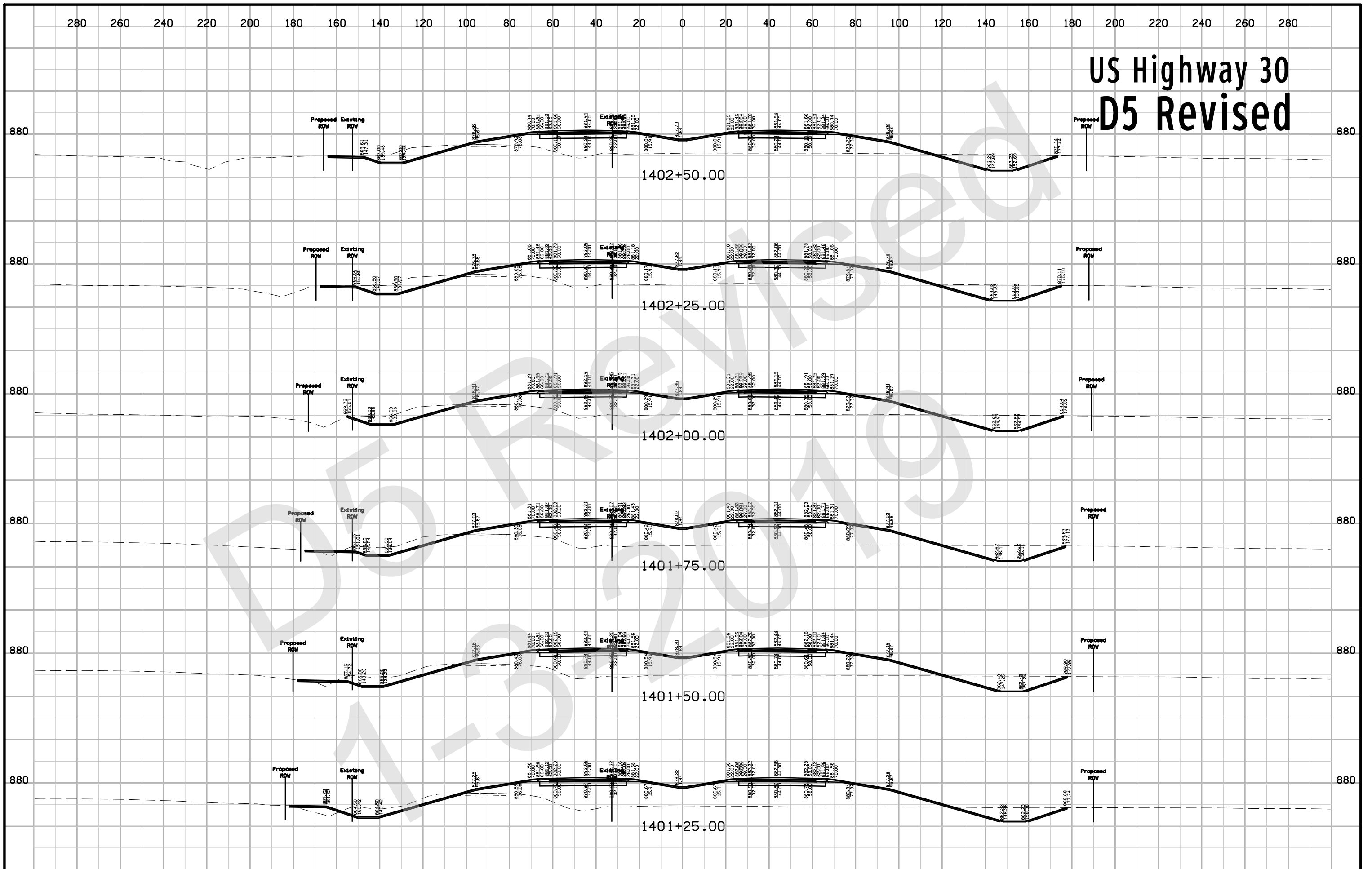




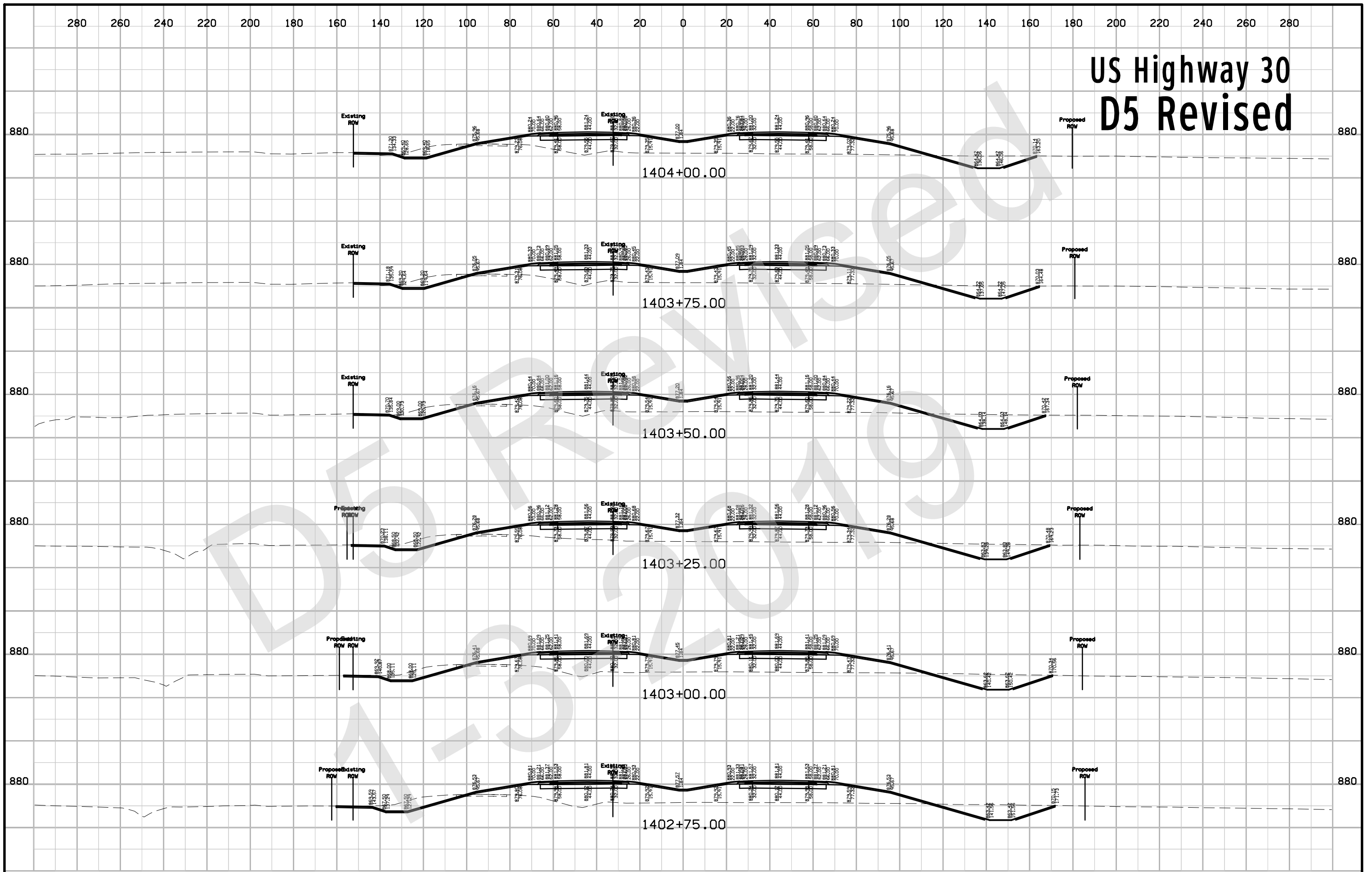
# US Highway 30 D5 Revised



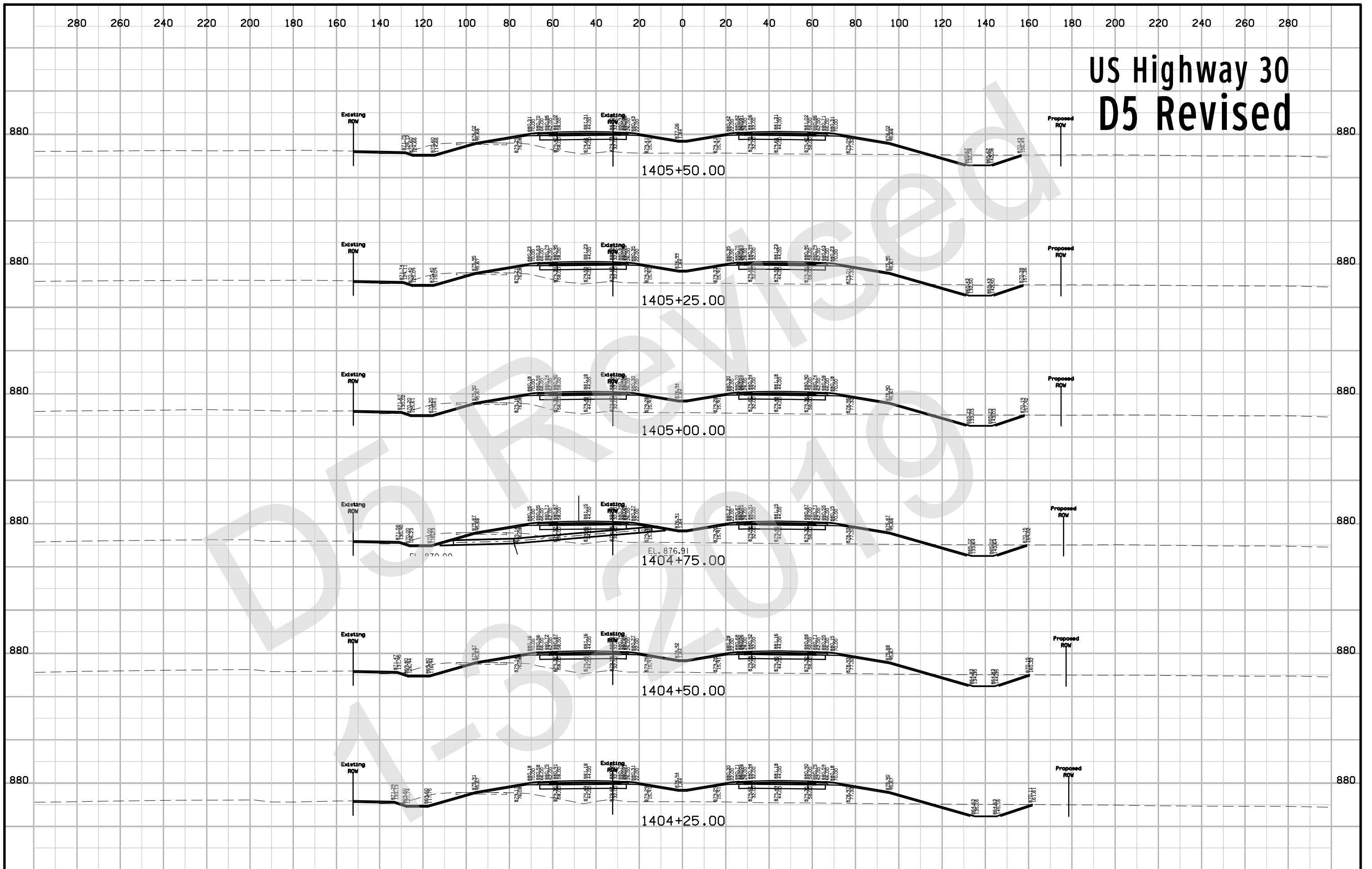
# US Highway 30 D5 Revised



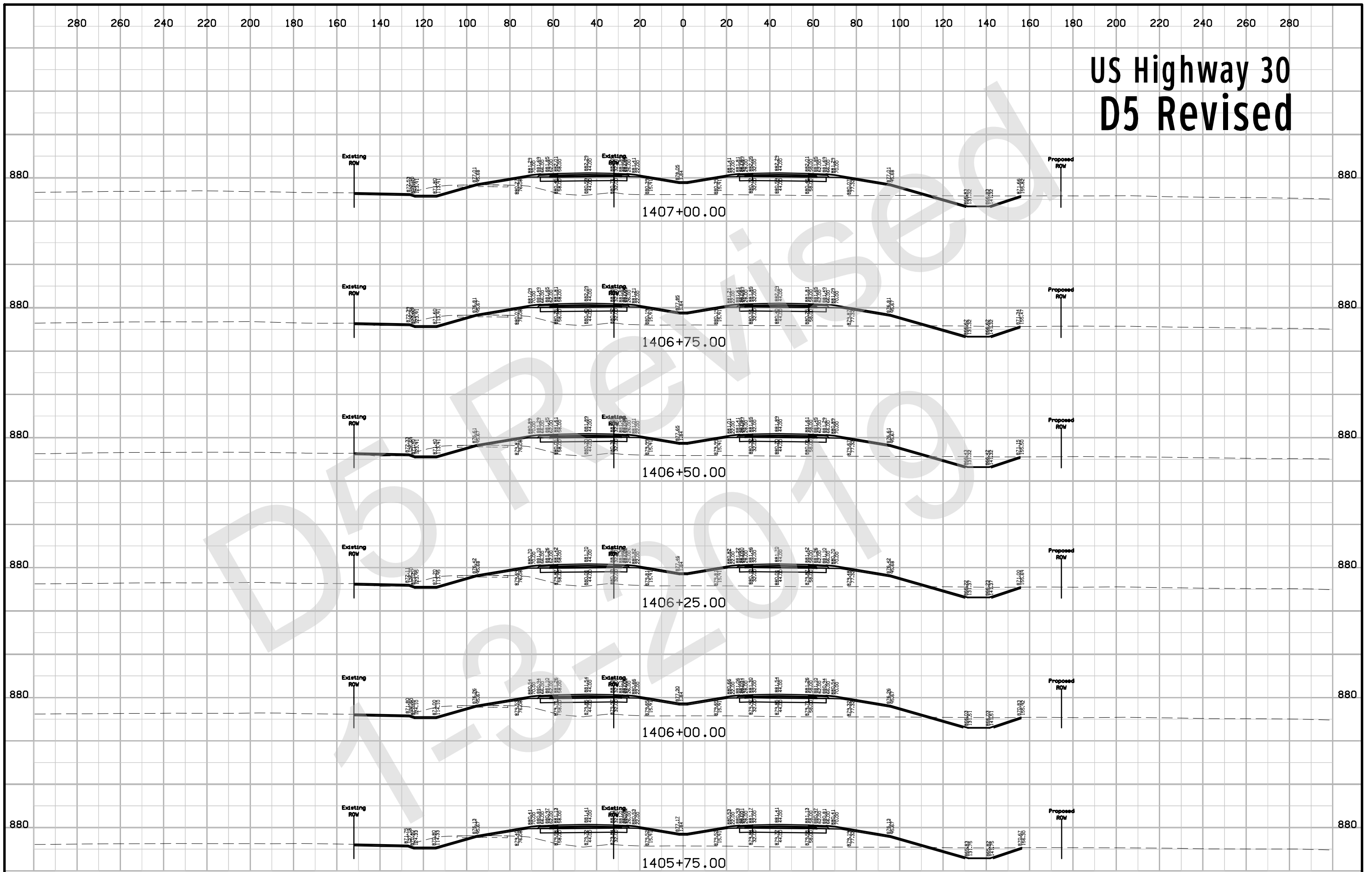
# US Highway 30 D5 Revised



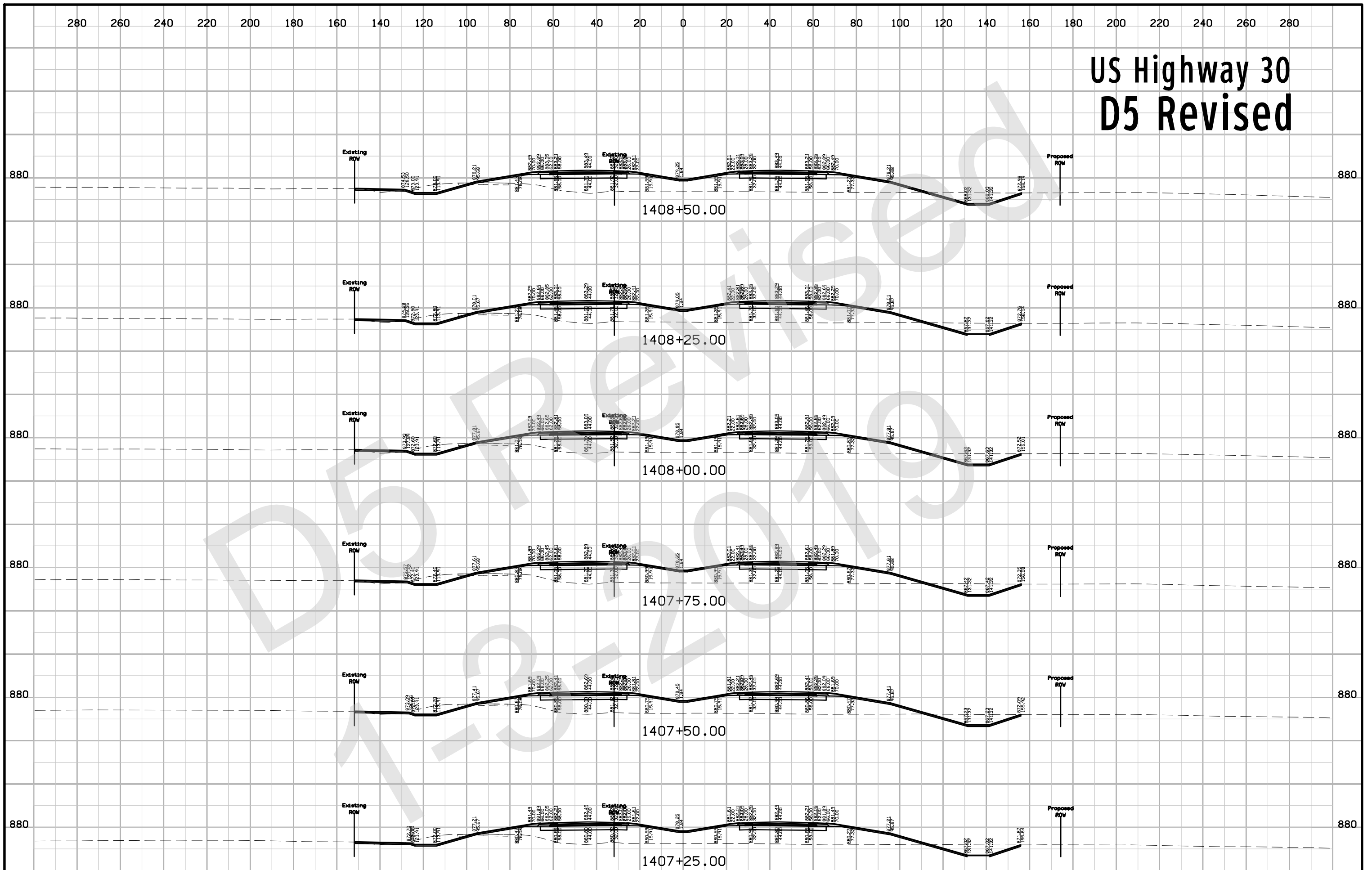
# US Highway 30 D5 Revised



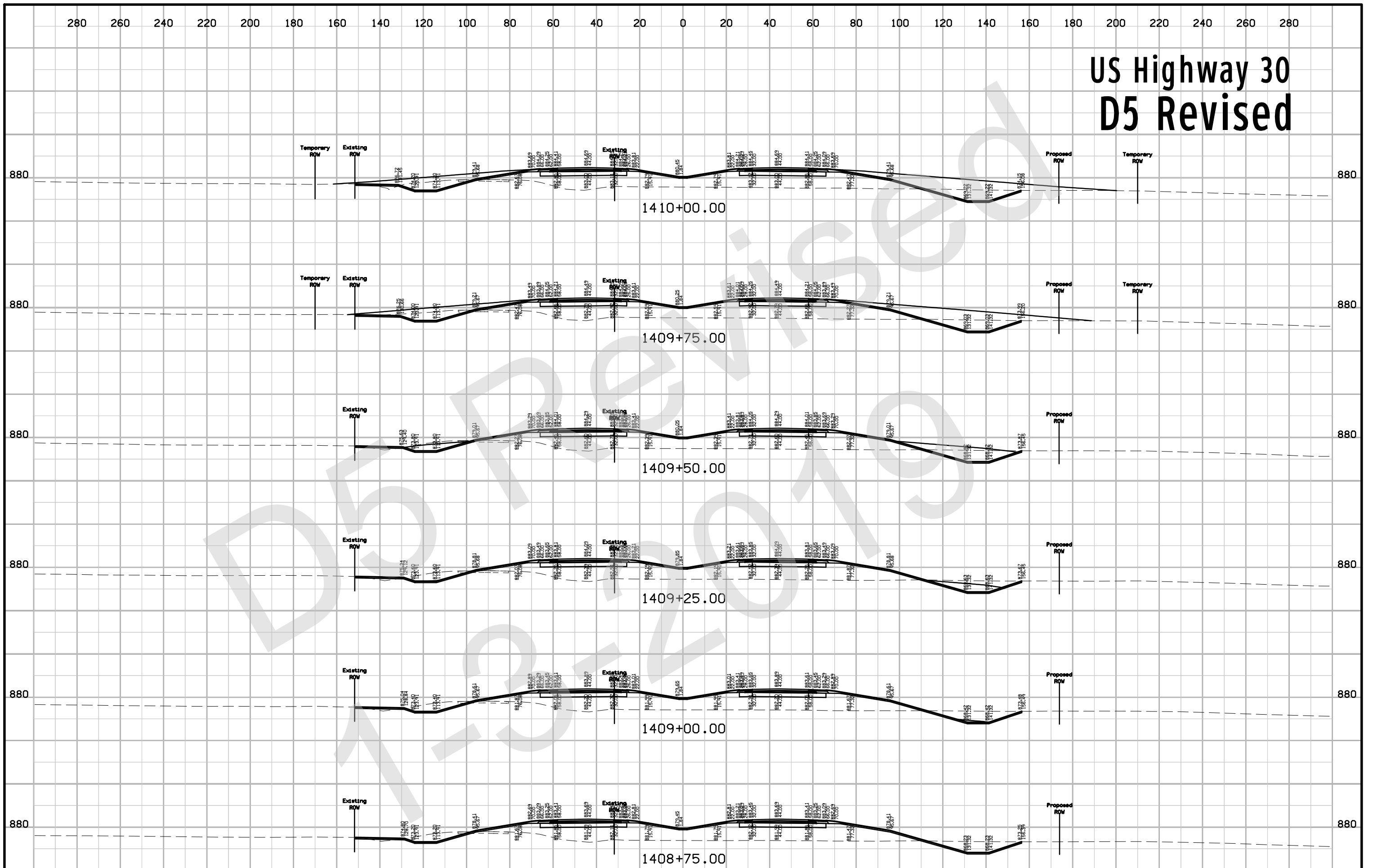
# US Highway 30 D5 Revised



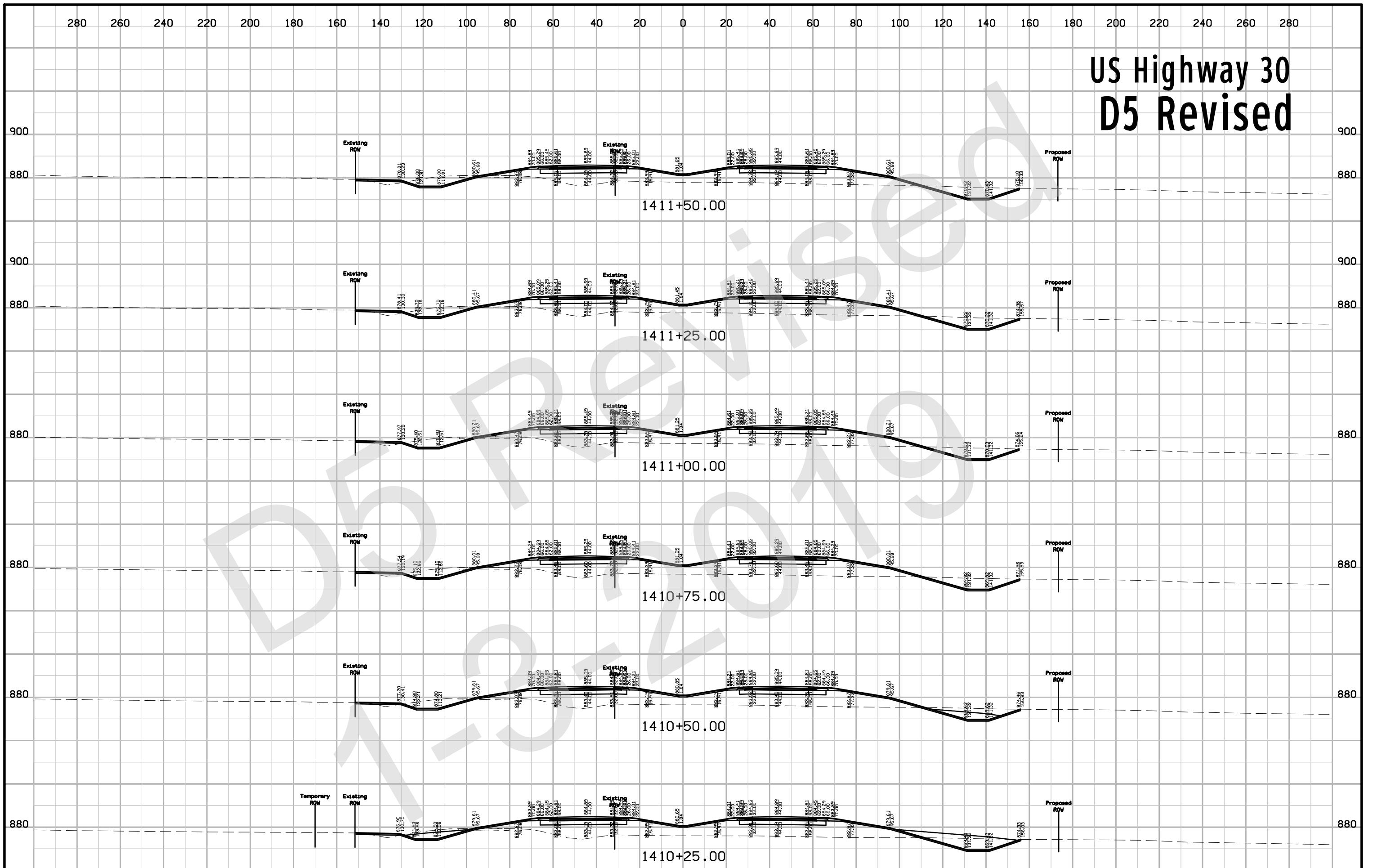
# US Highway 30 D5 Revised



# US Highway 30 D5 Revised

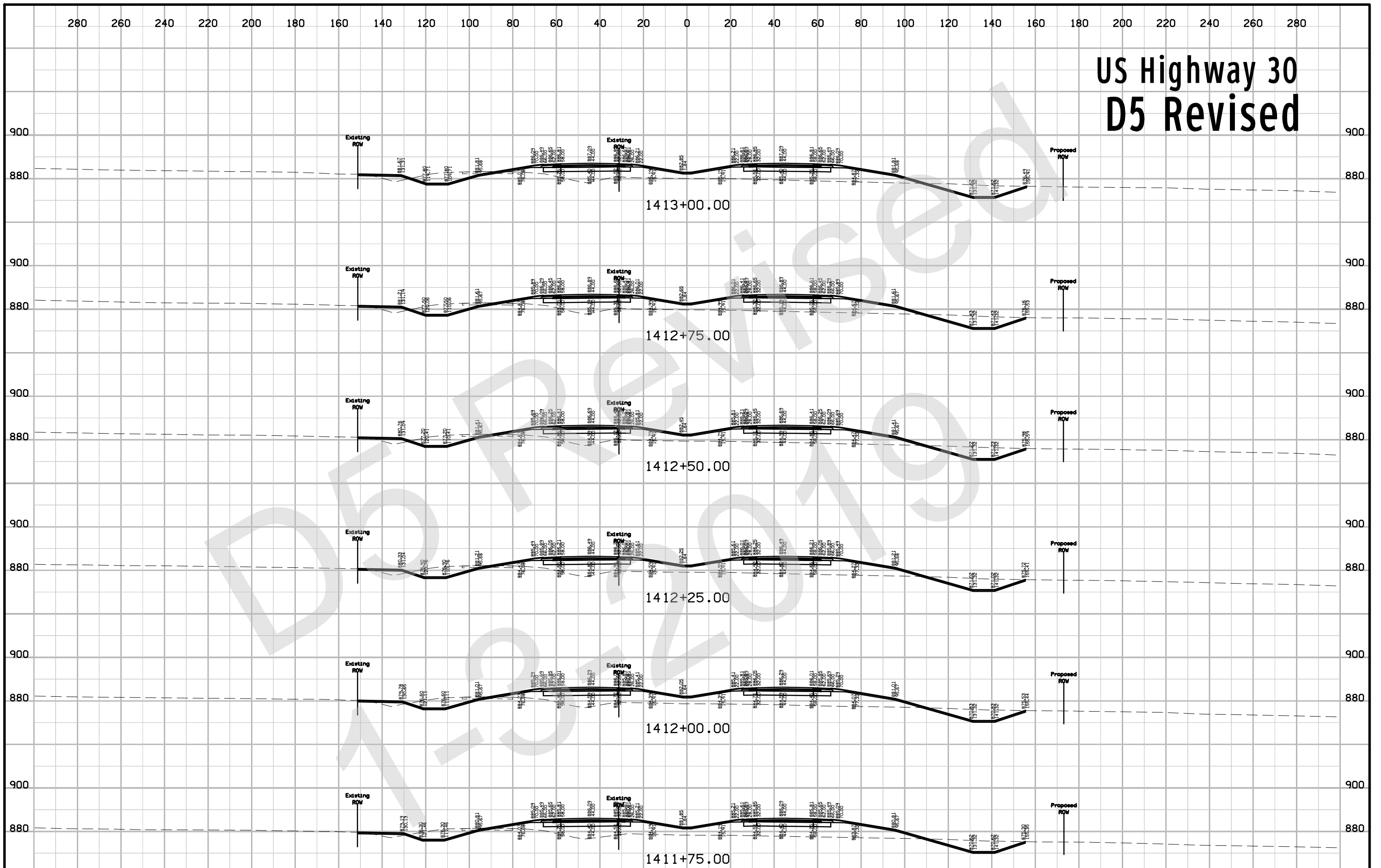


# US Highway 30 D5 Revised

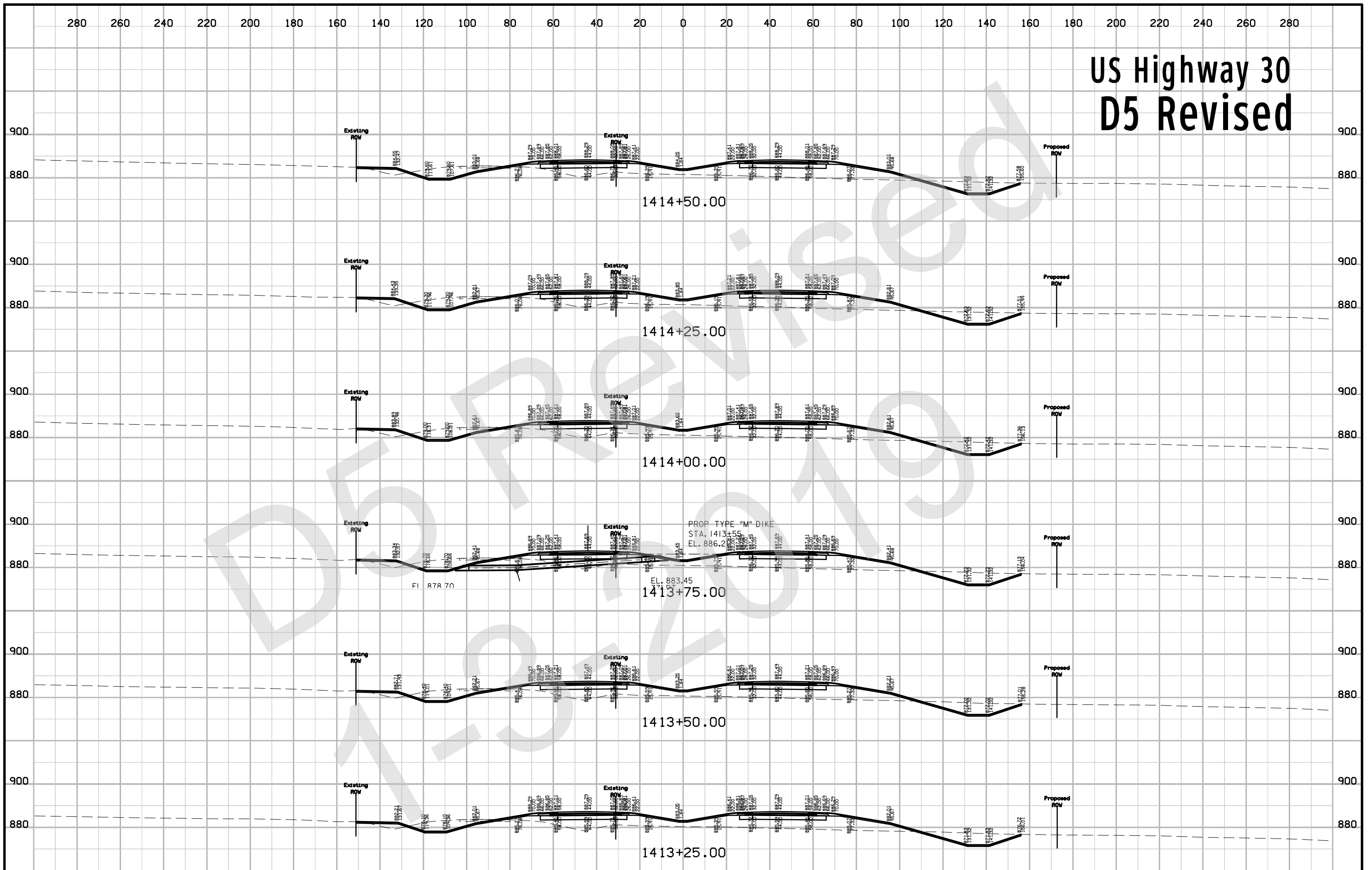




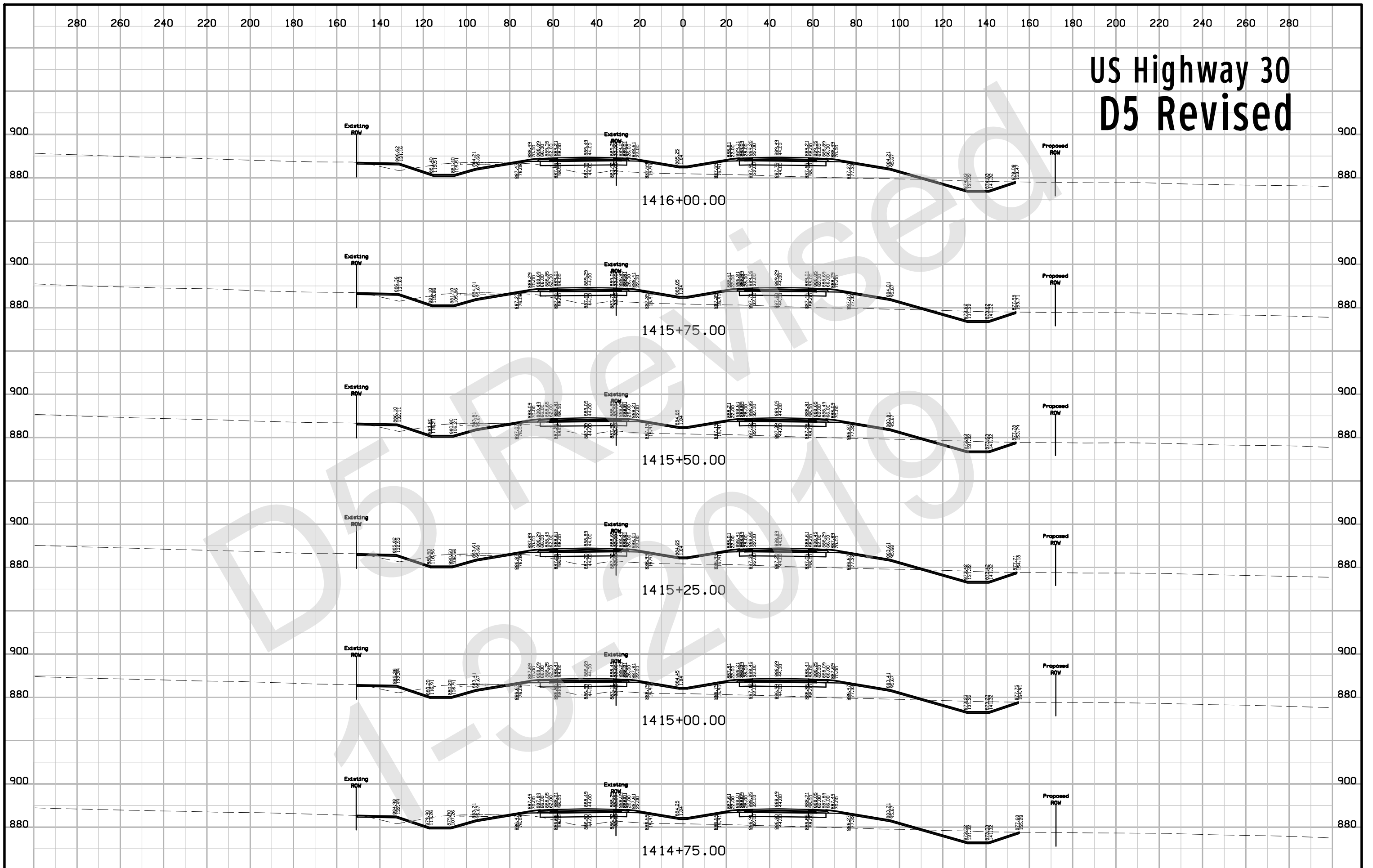
# US Highway 30 D5 Revised



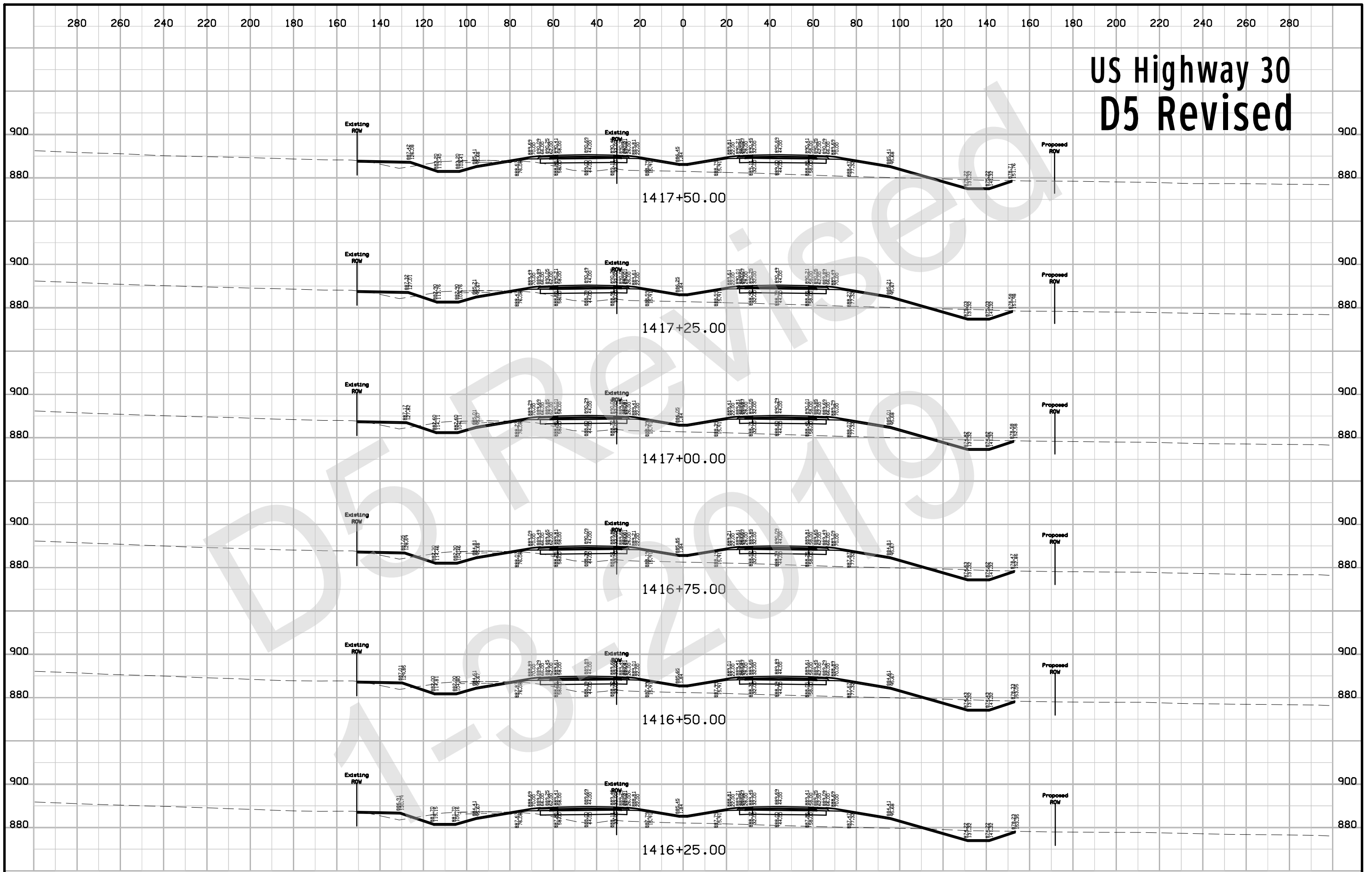
# US Highway 30 D5 Revised



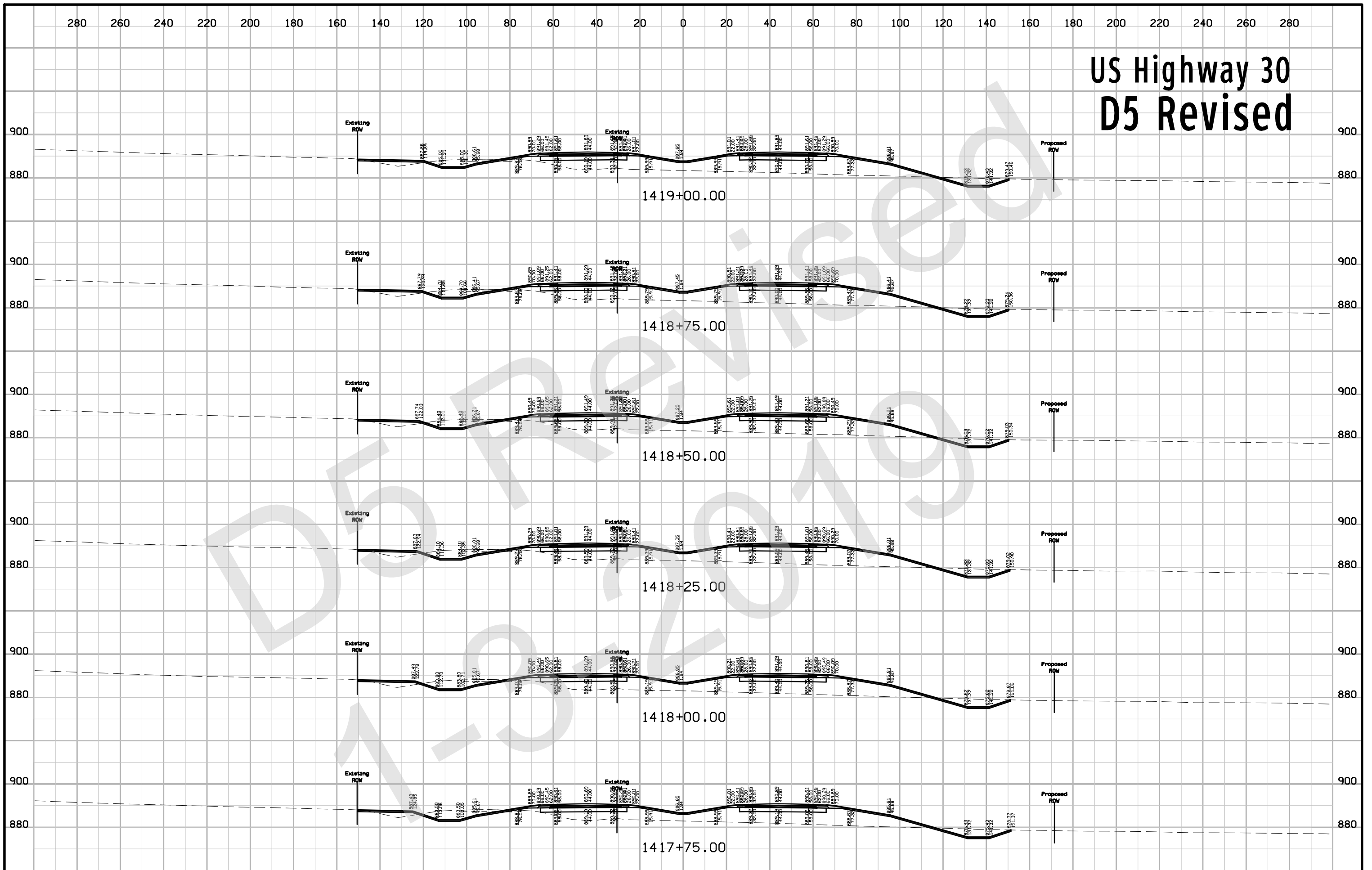
# US Highway 30 D5 Revised



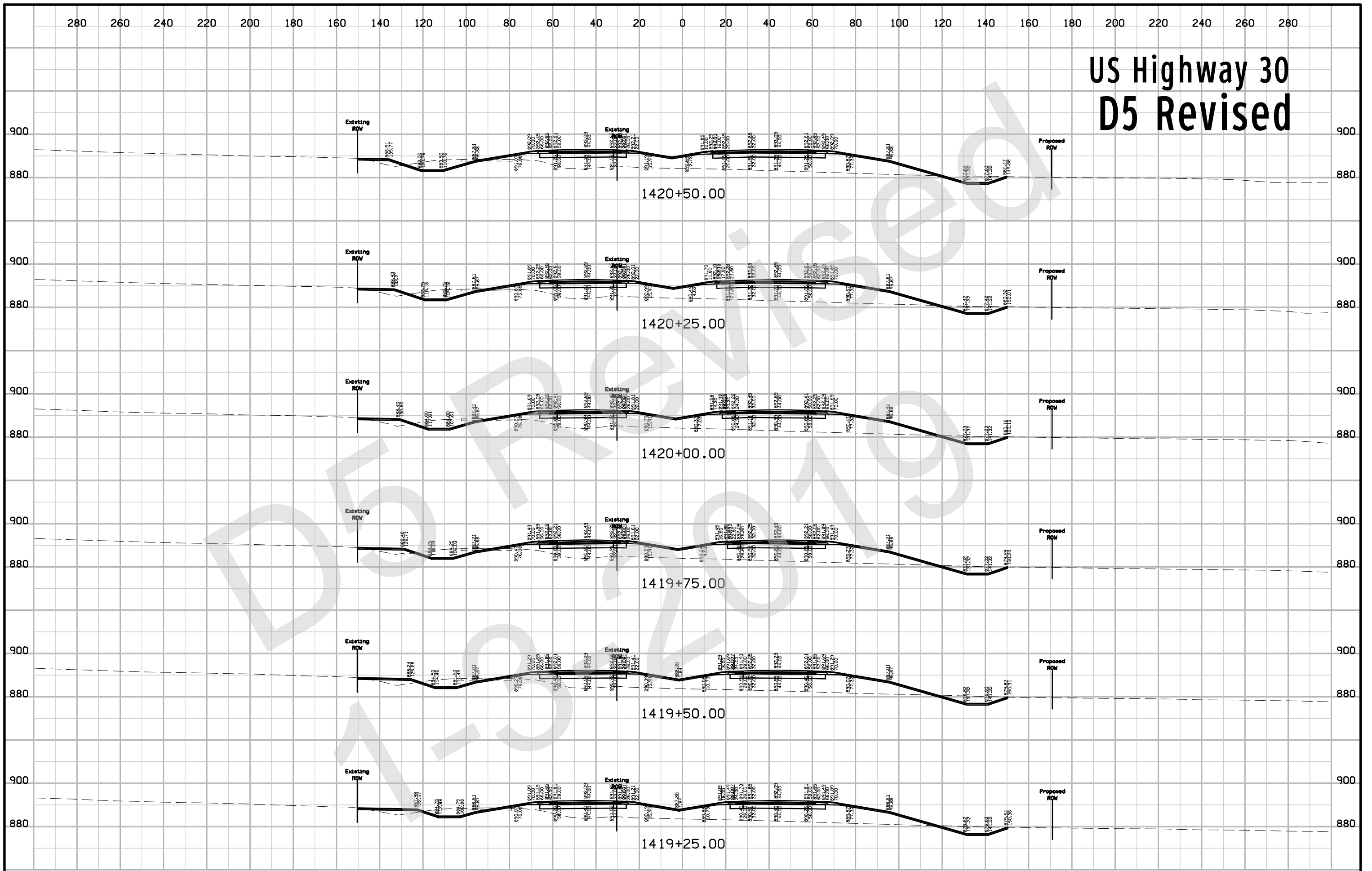
# US Highway 30 D5 Revised



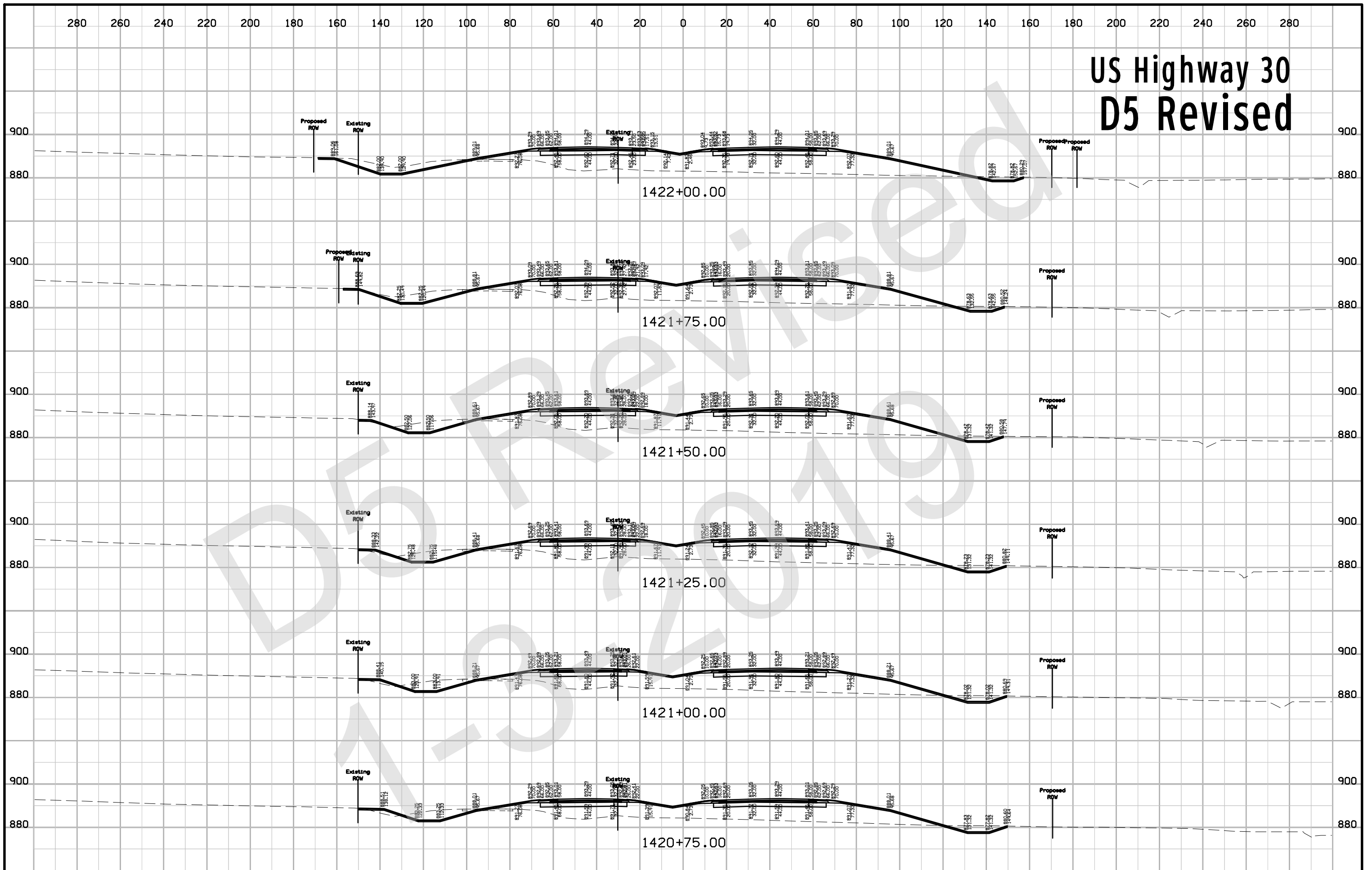
# US Highway 30 D5 Revised



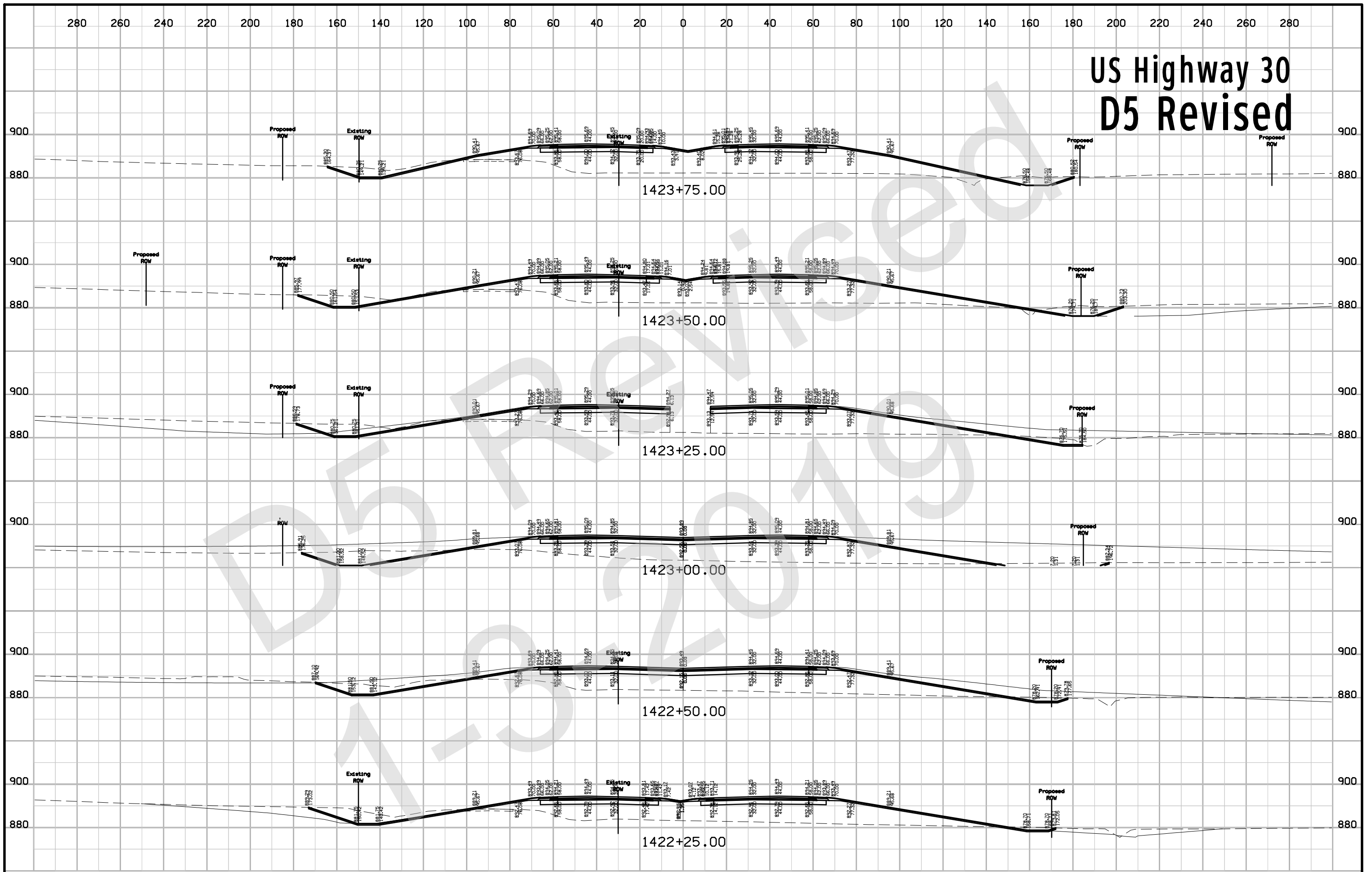
# US Highway 30 D5 Revised



# US Highway 30 D5 Revised

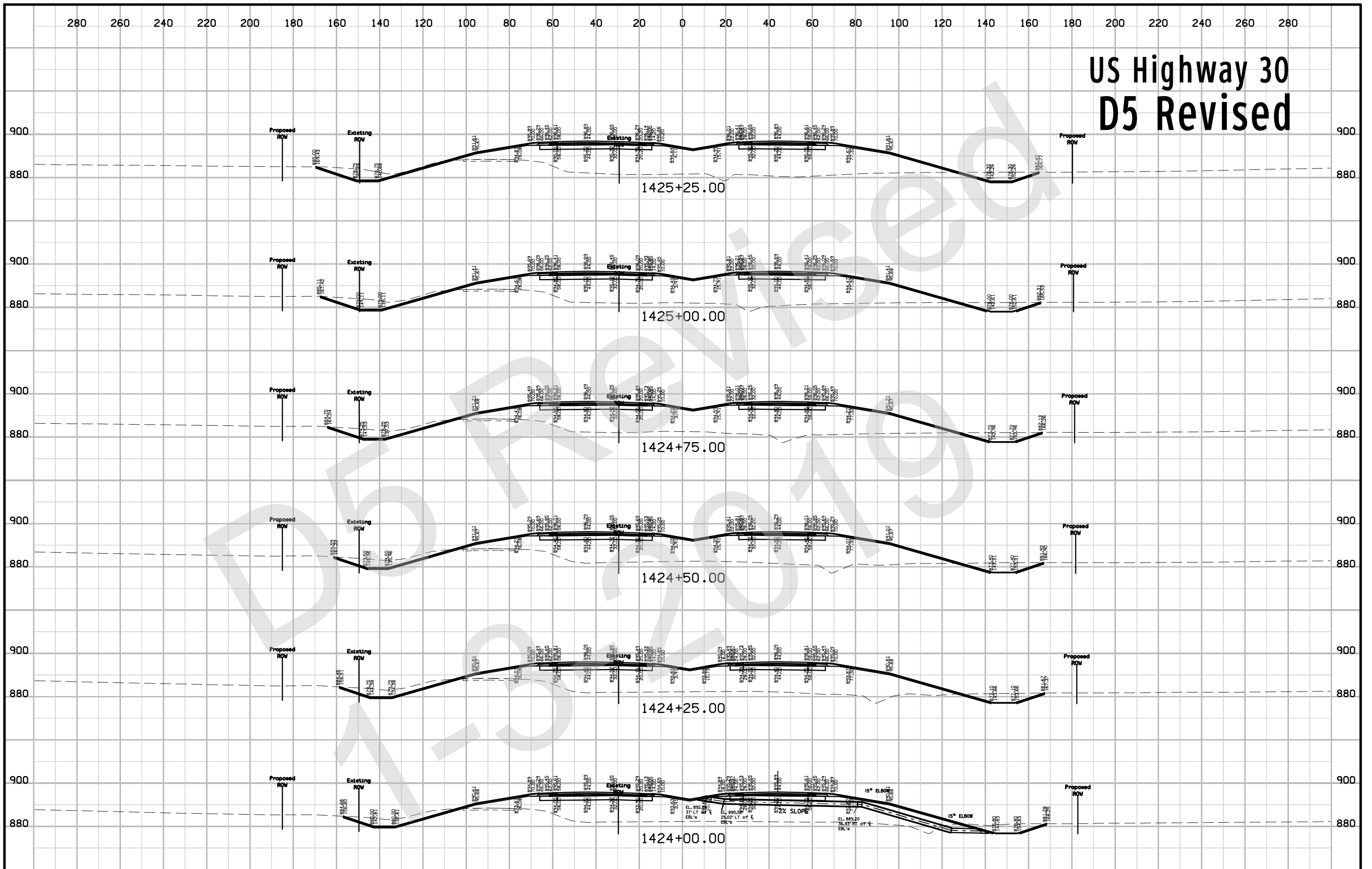


# US Highway 30 D5 Revised

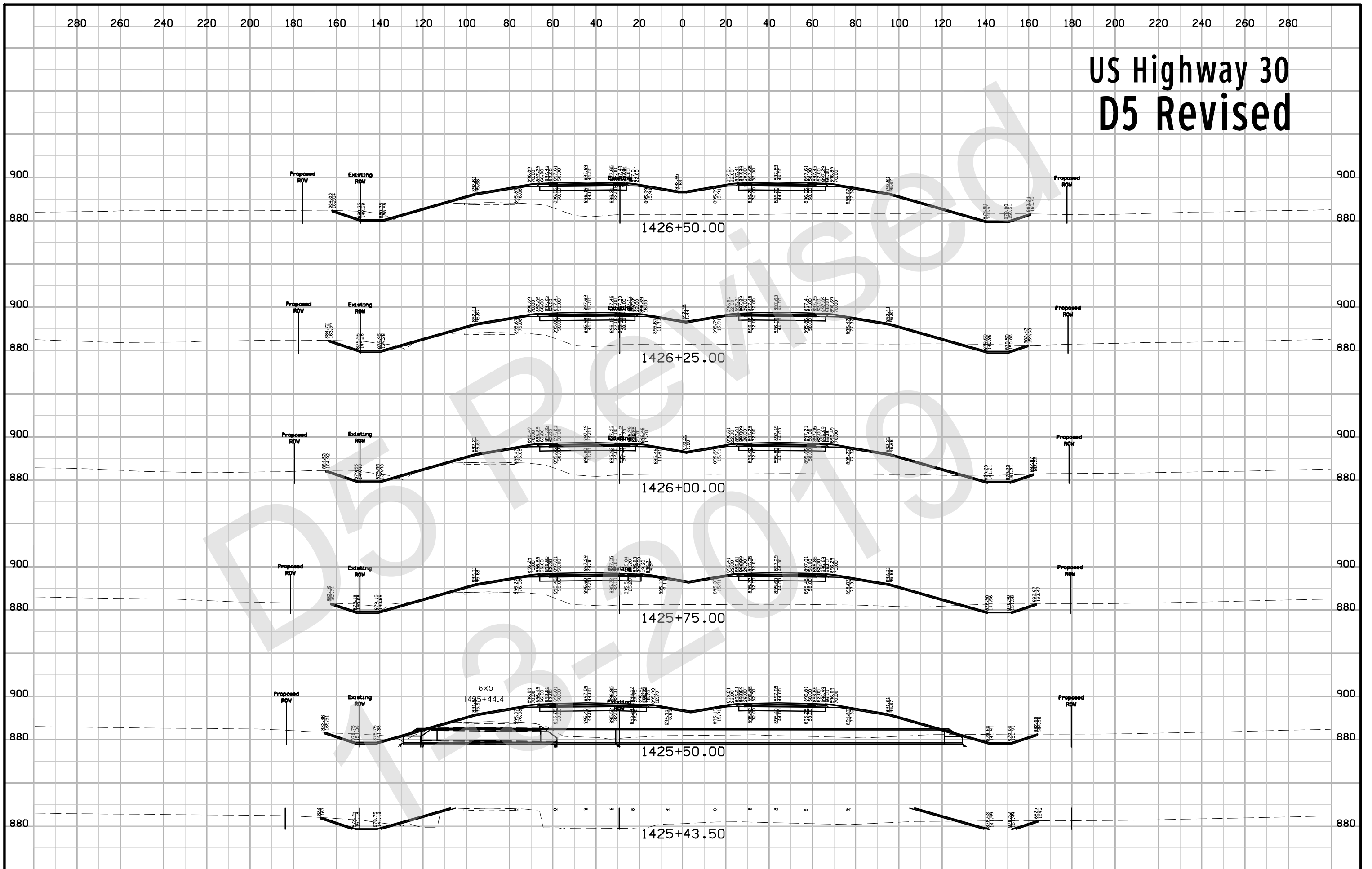




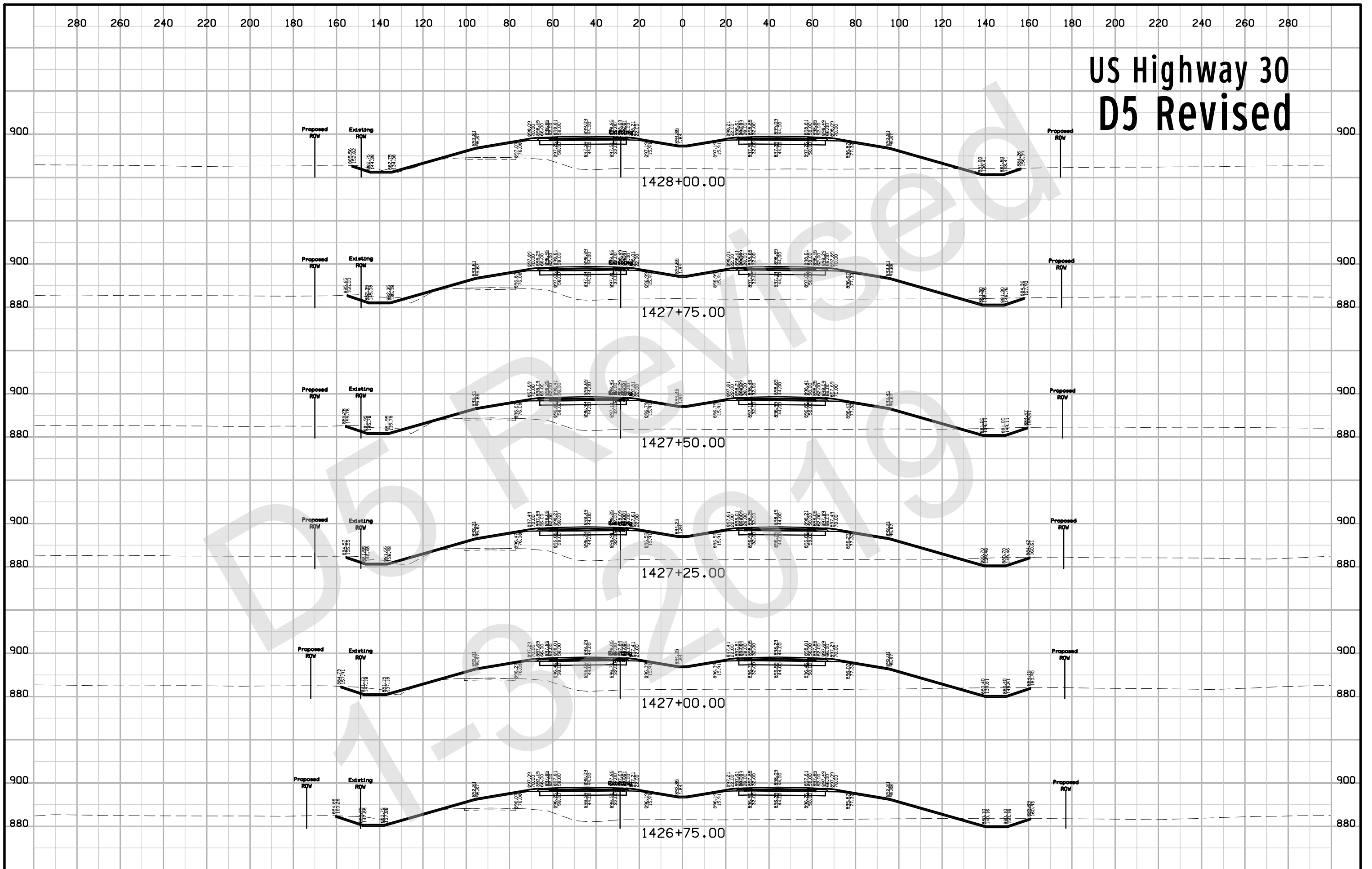
# US Highway 30 D5 Revised



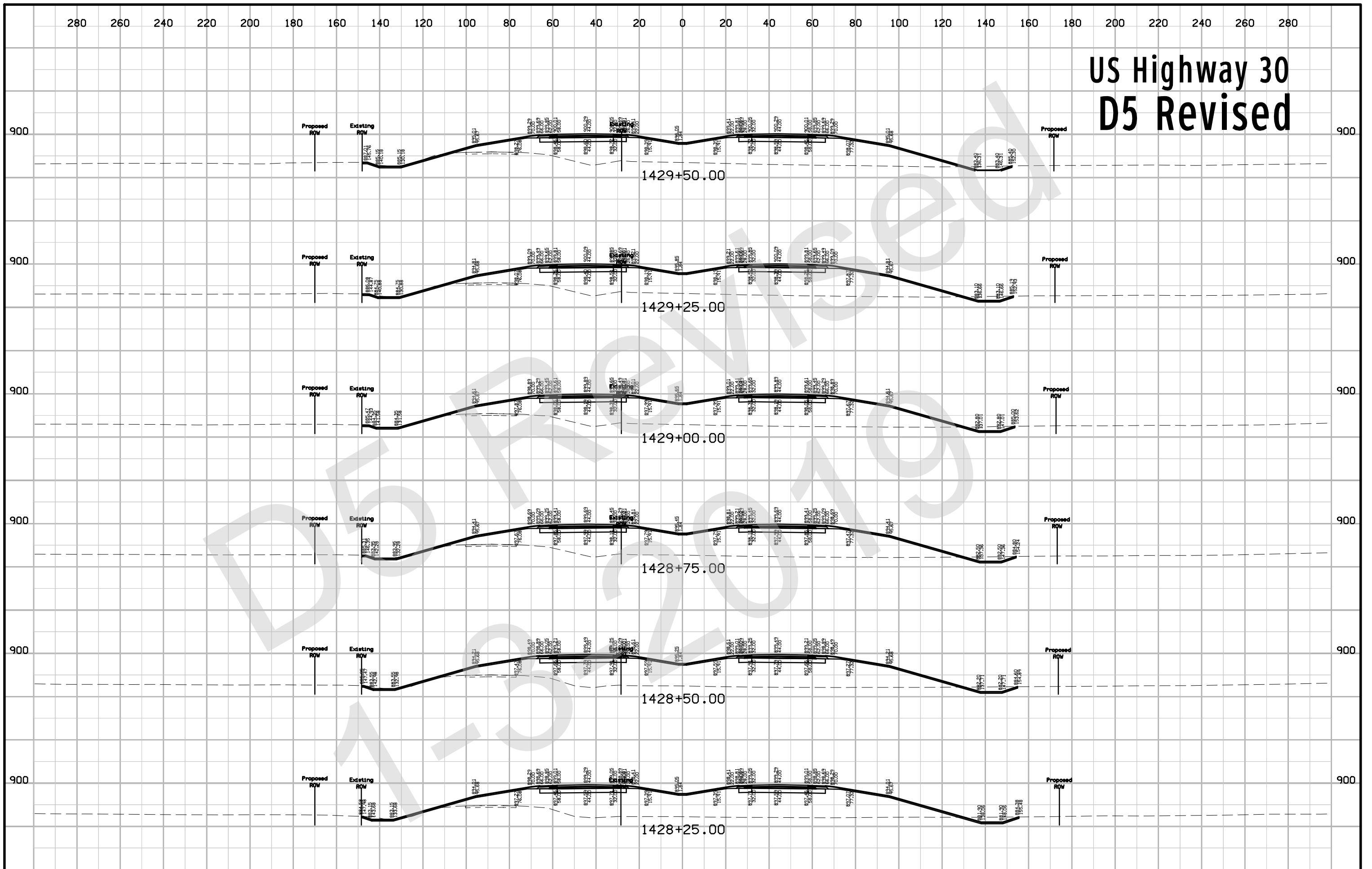
# US Highway 30 D5 Revised



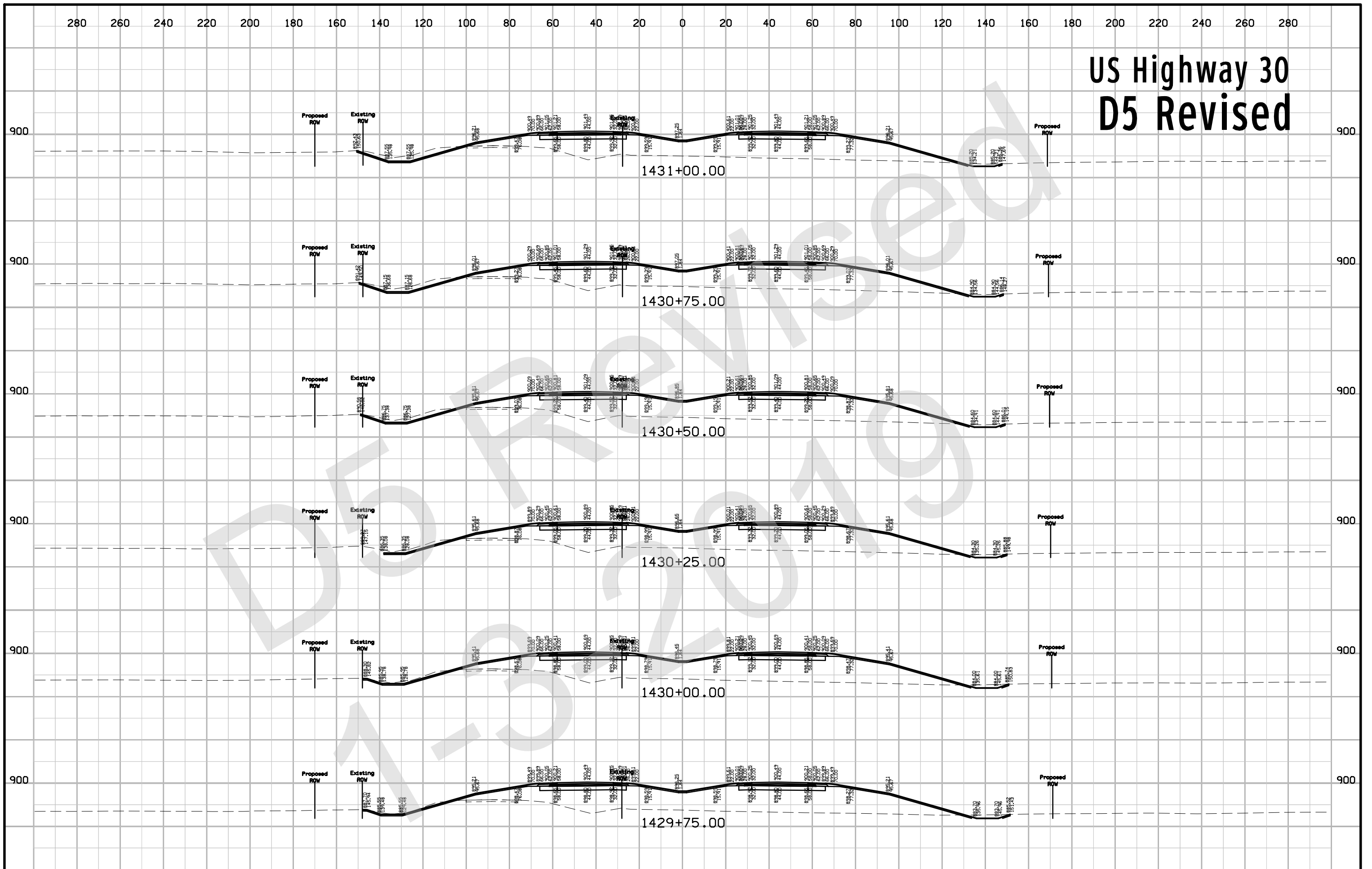
# US Highway 30 D5 Revised



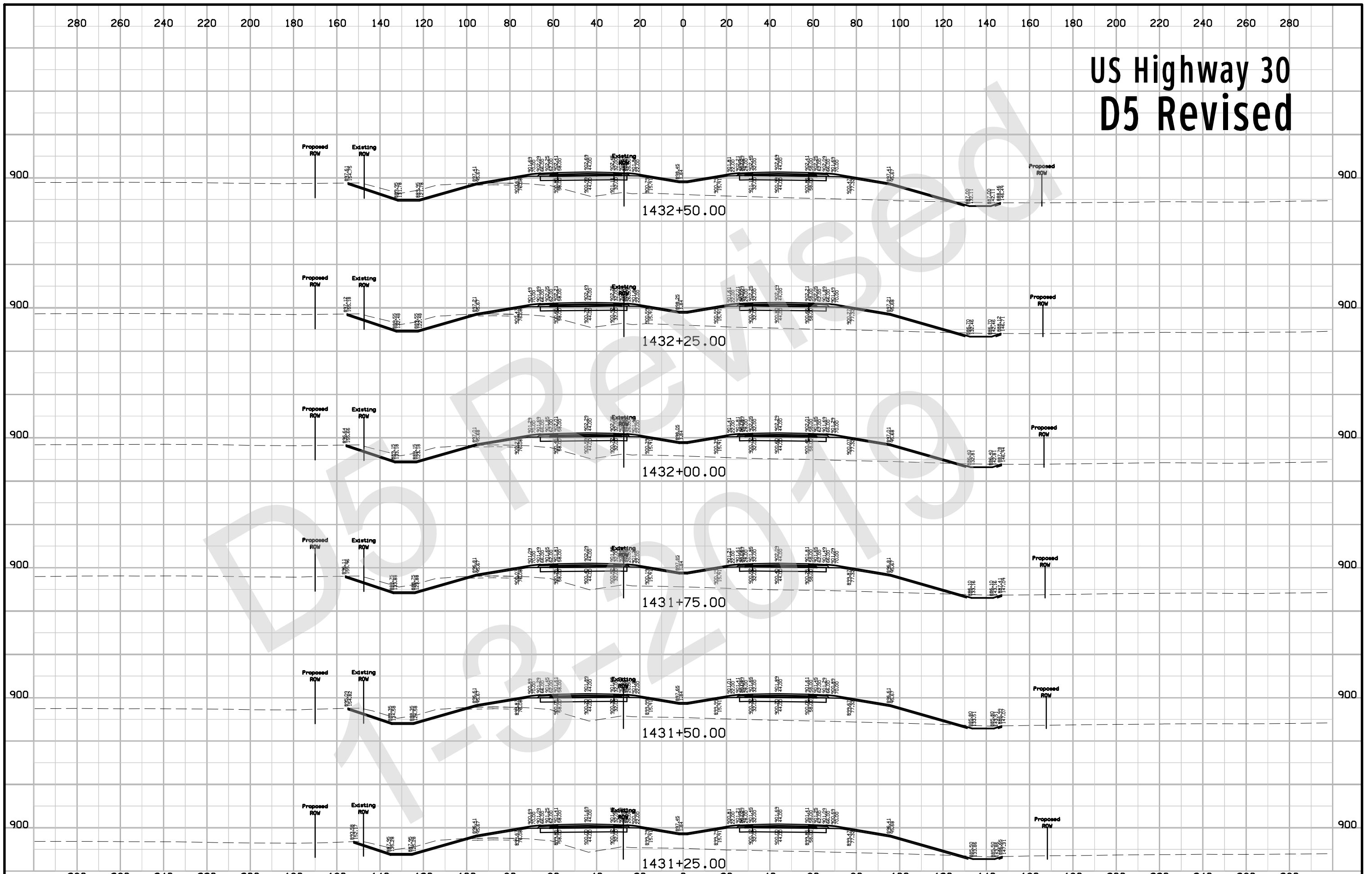
# US Highway 30 D5 Revised



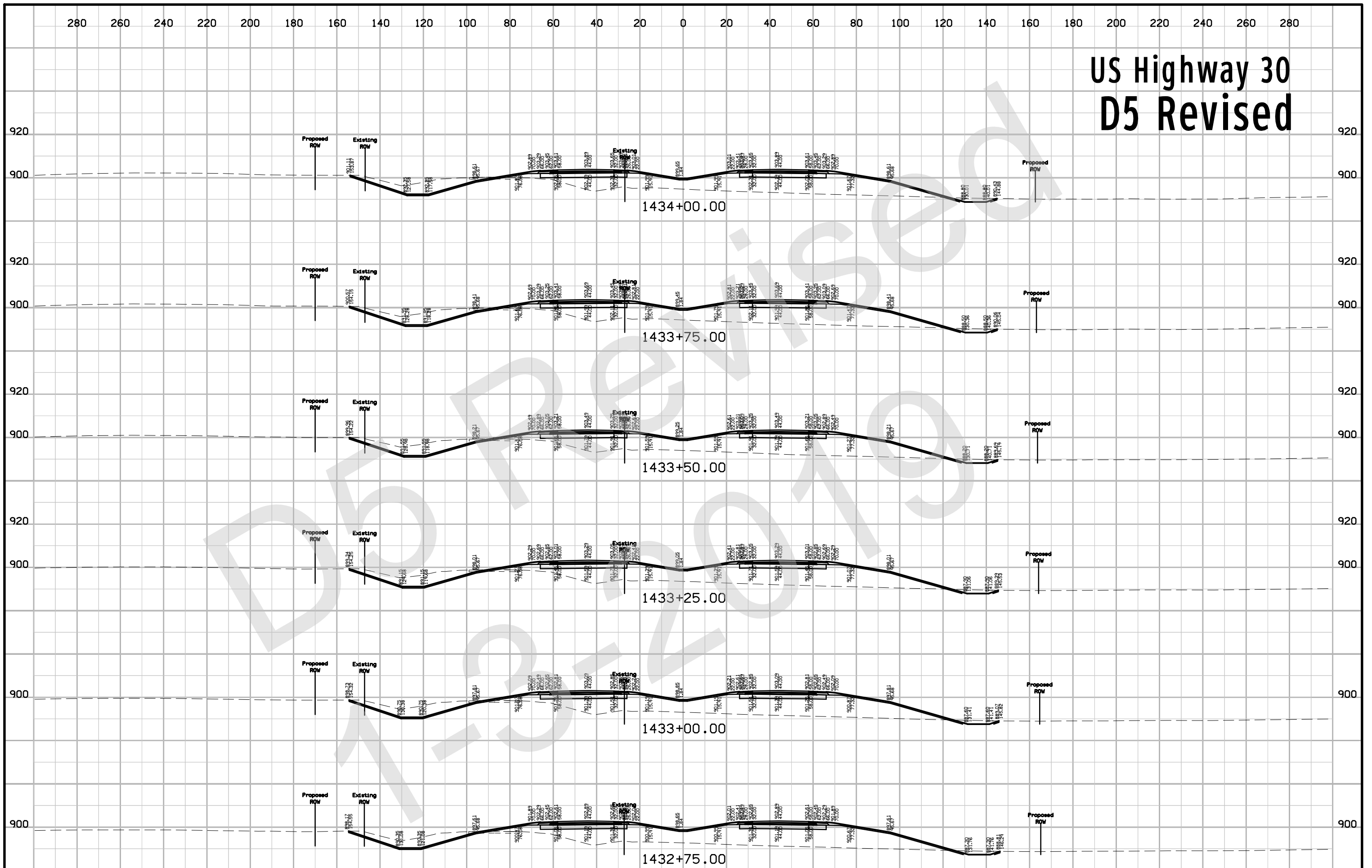
# US Highway 30 D5 Revised



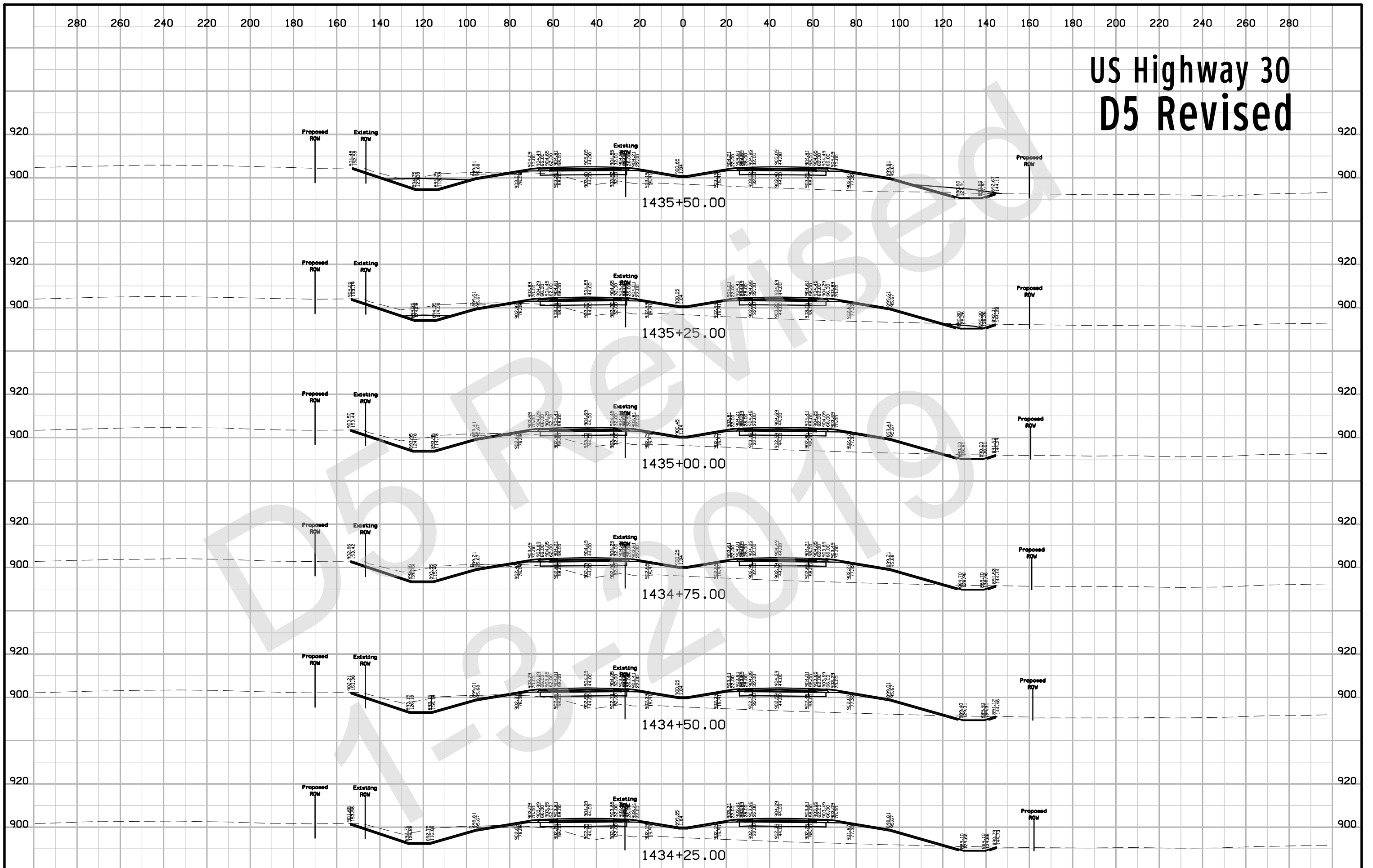
# US Highway 30 D5 Revised



# US Highway 30 D5 Revised

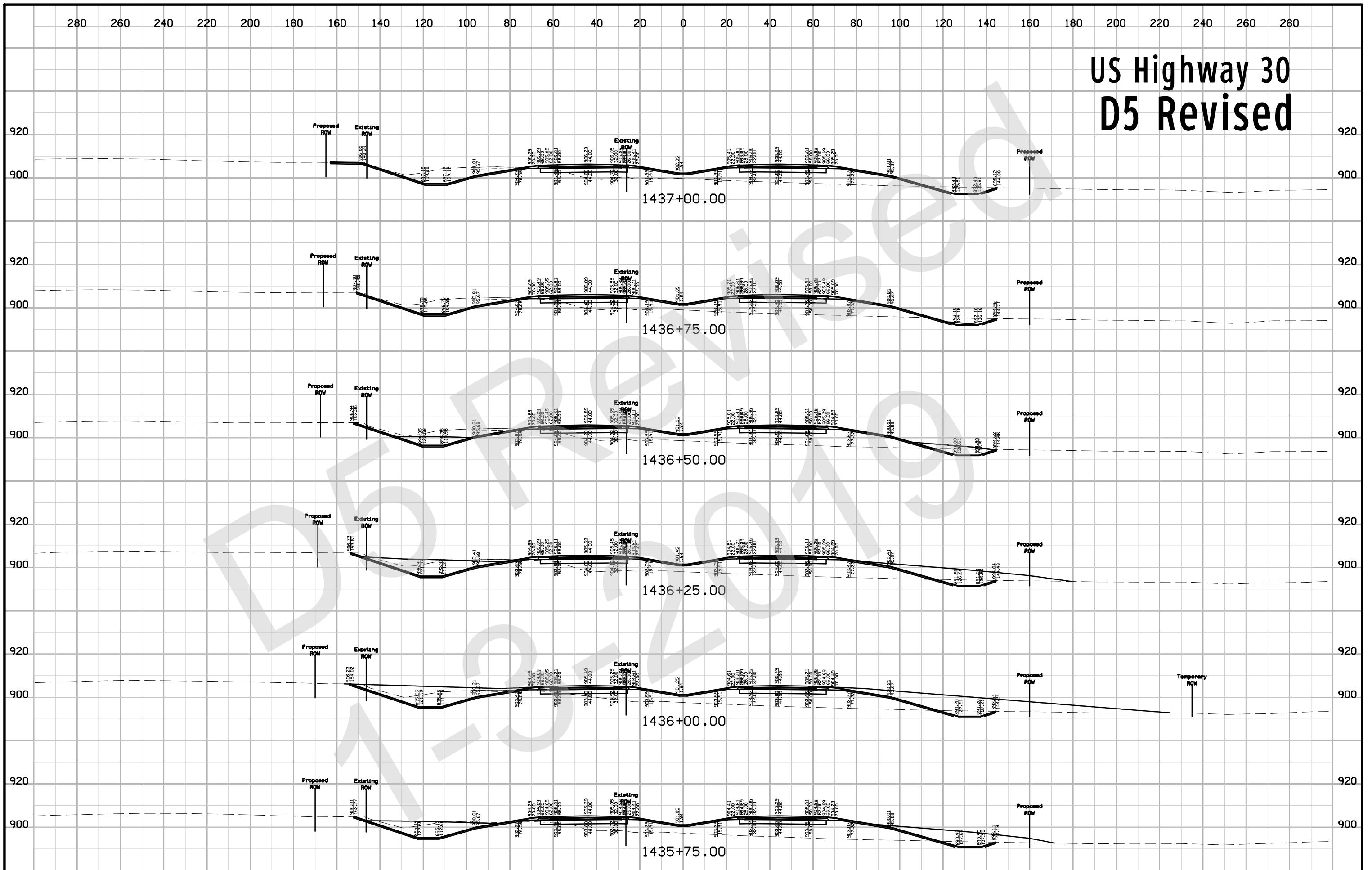


# US Highway 30 D5 Revised

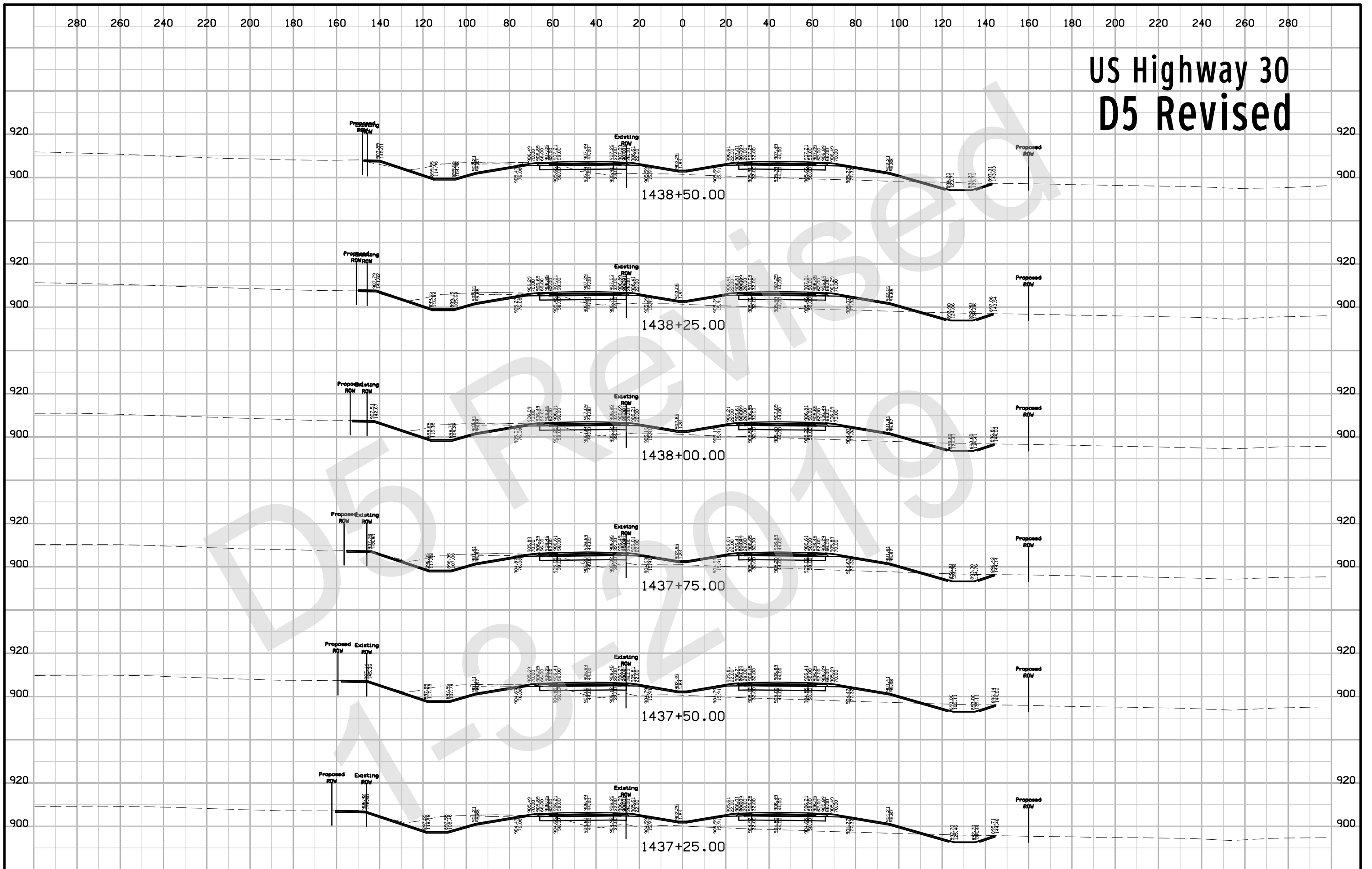




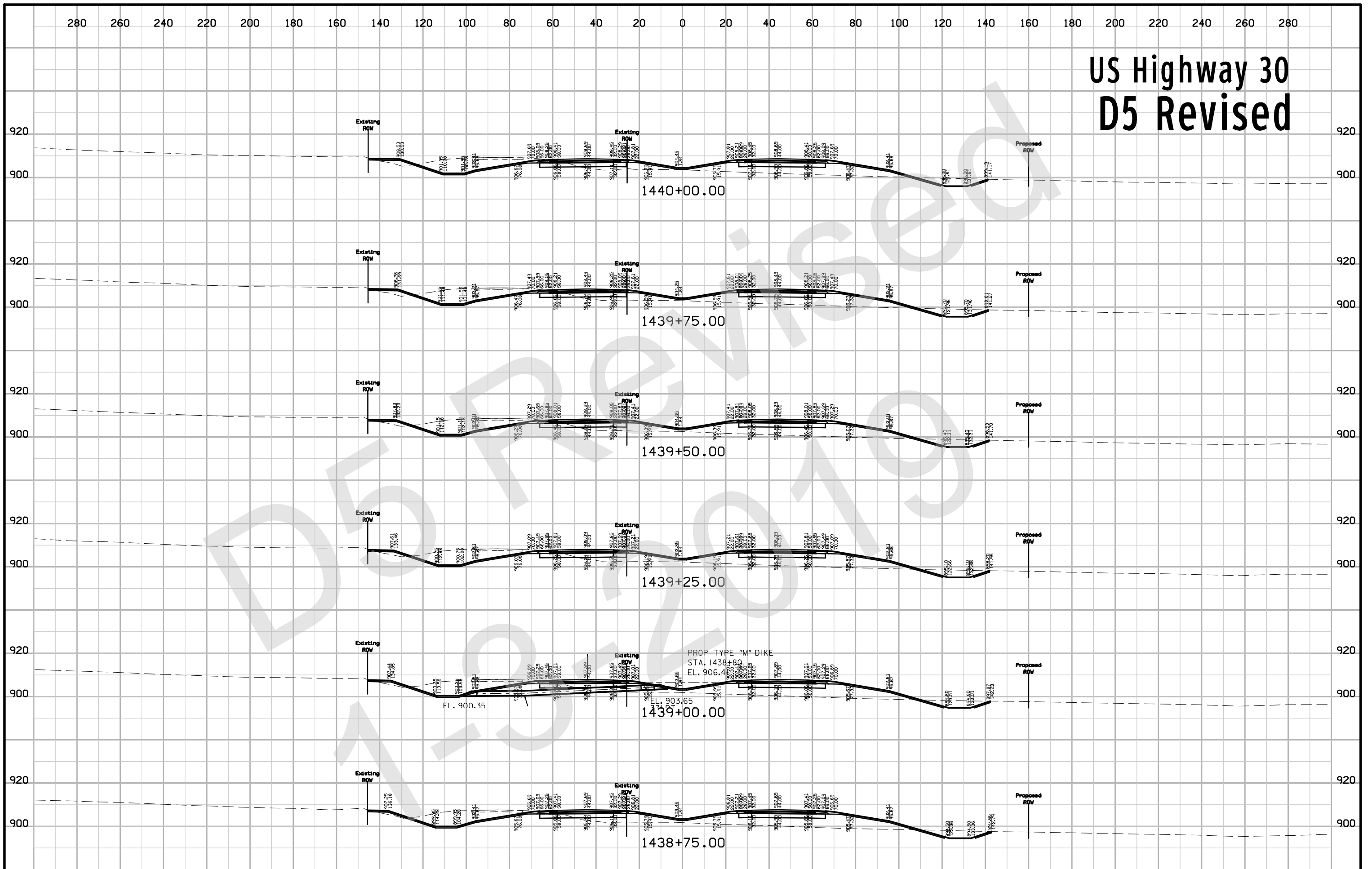
# US Highway 30 D5 Revised



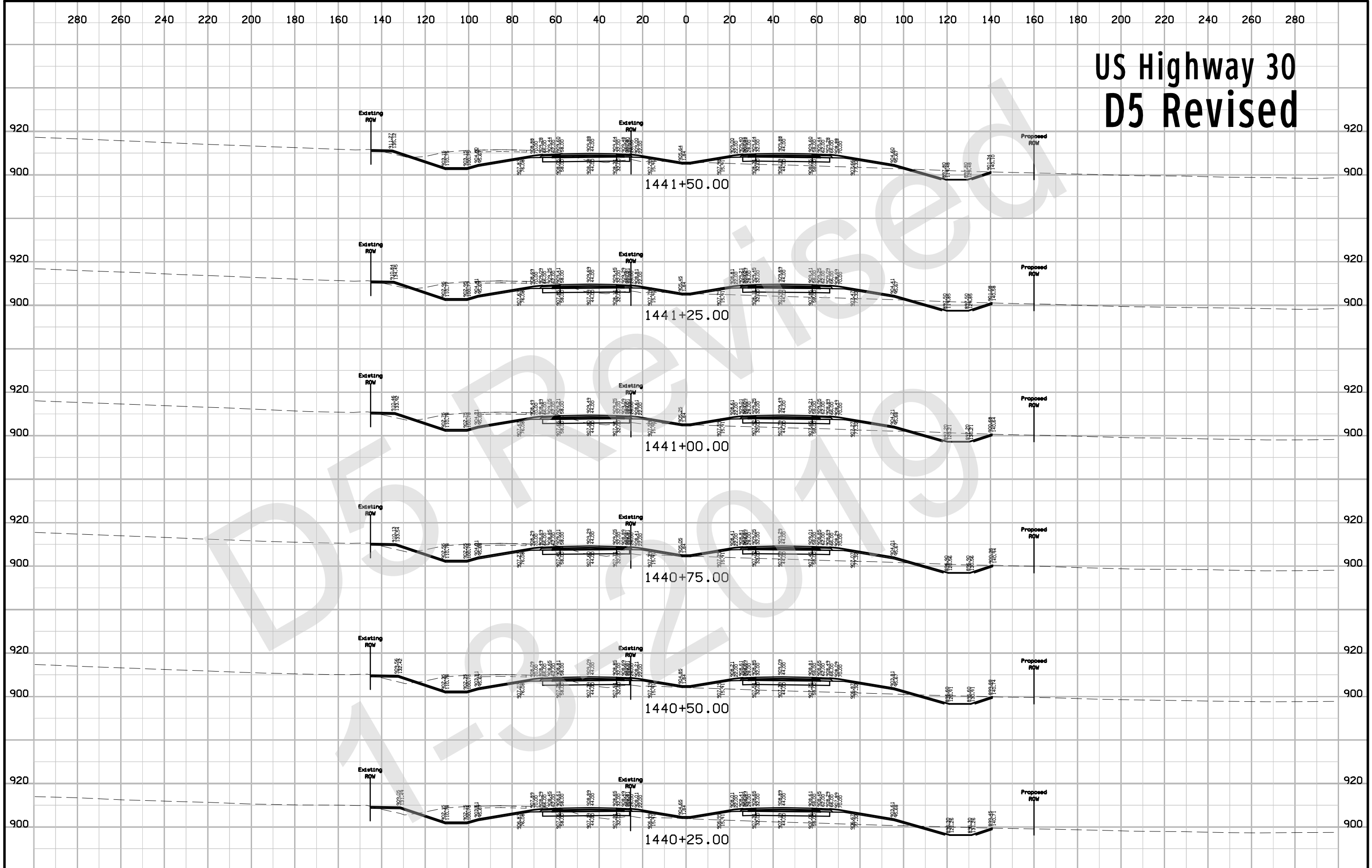
# US Highway 30 D5 Revised



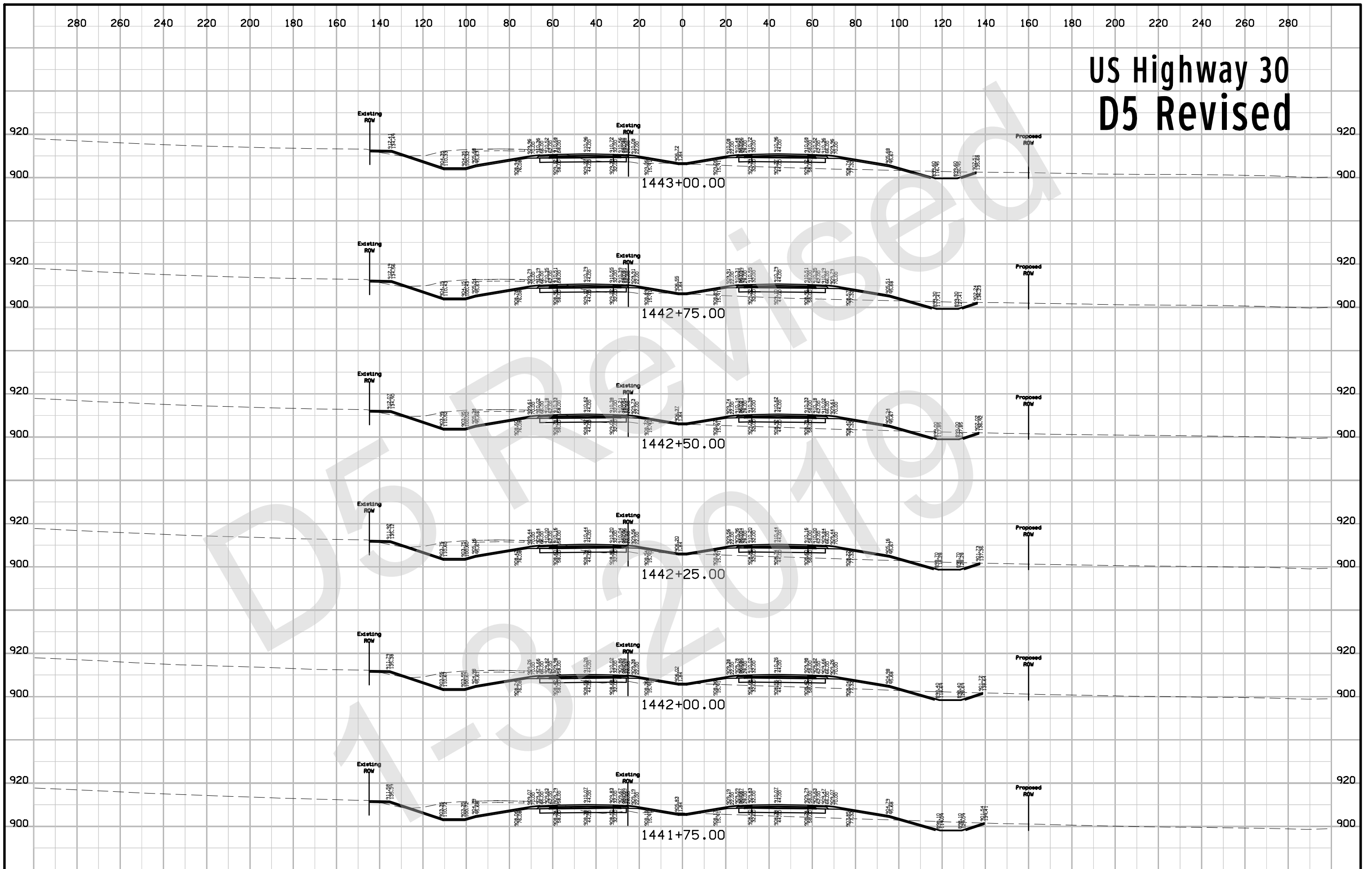
# US Highway 30 D5 Revised



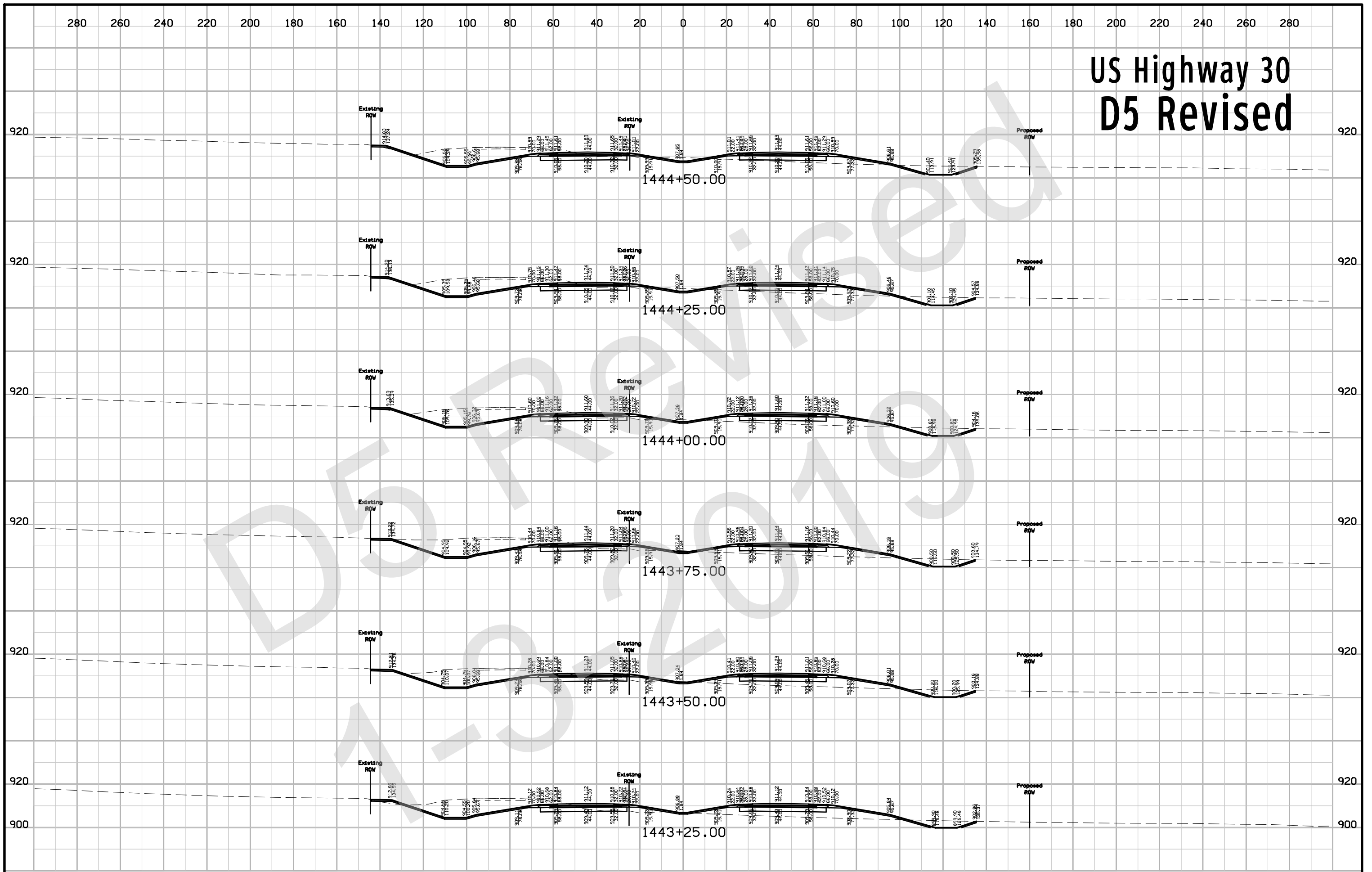
# US Highway 30 D5 Revised



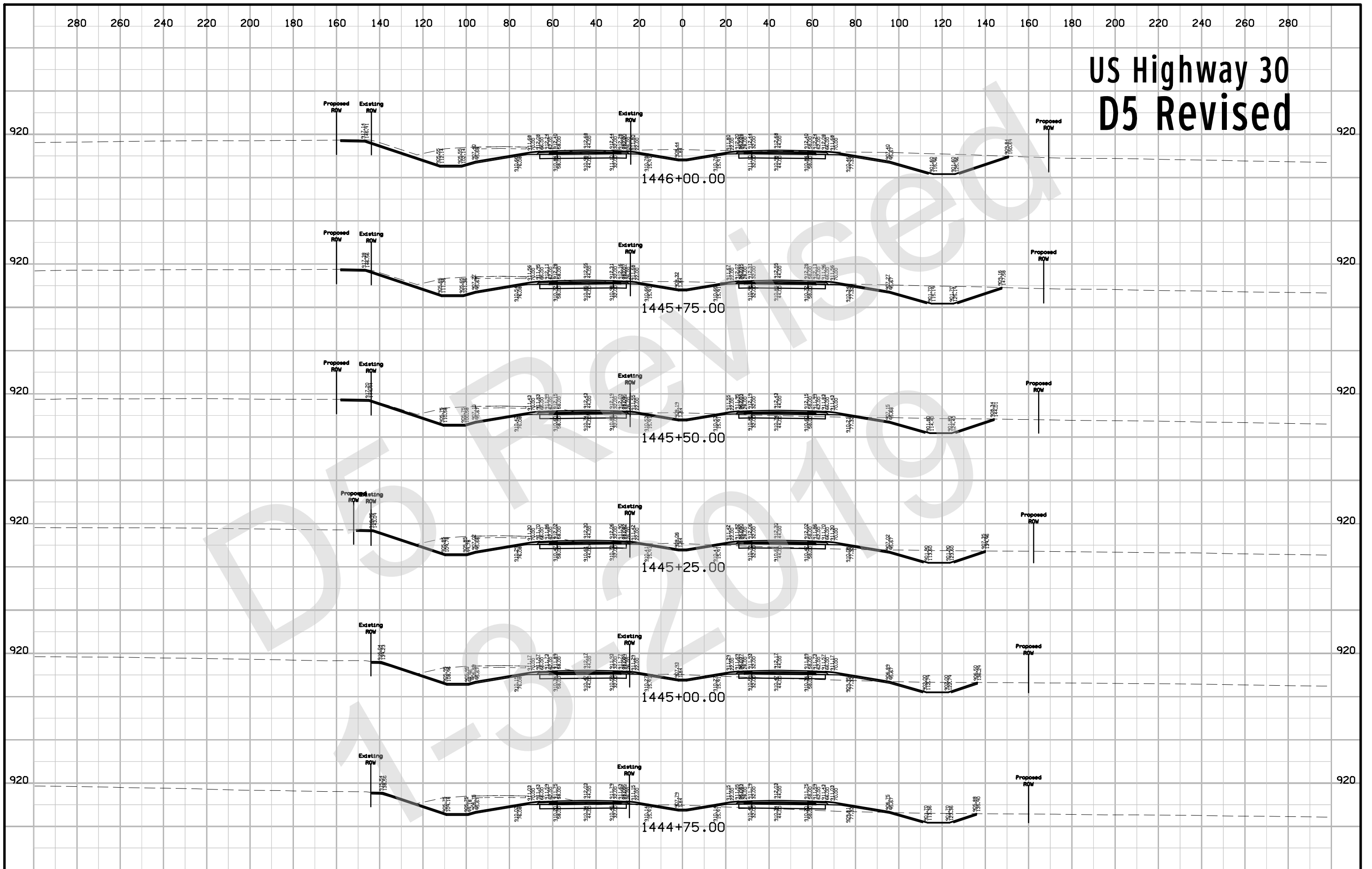
# US Highway 30 D5 Revised



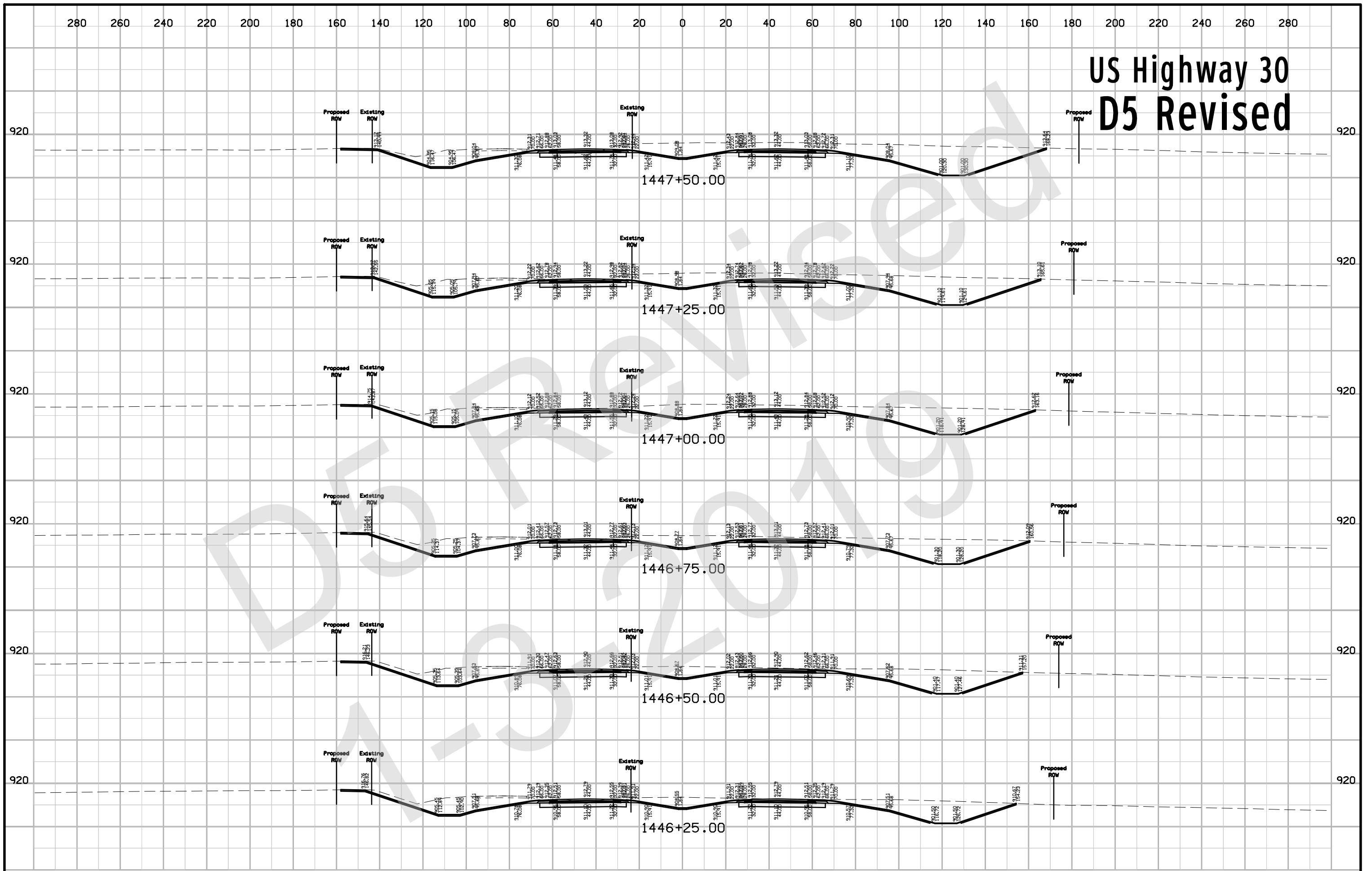
# US Highway 30 D5 Revised



# US Highway 30 D5 Revised

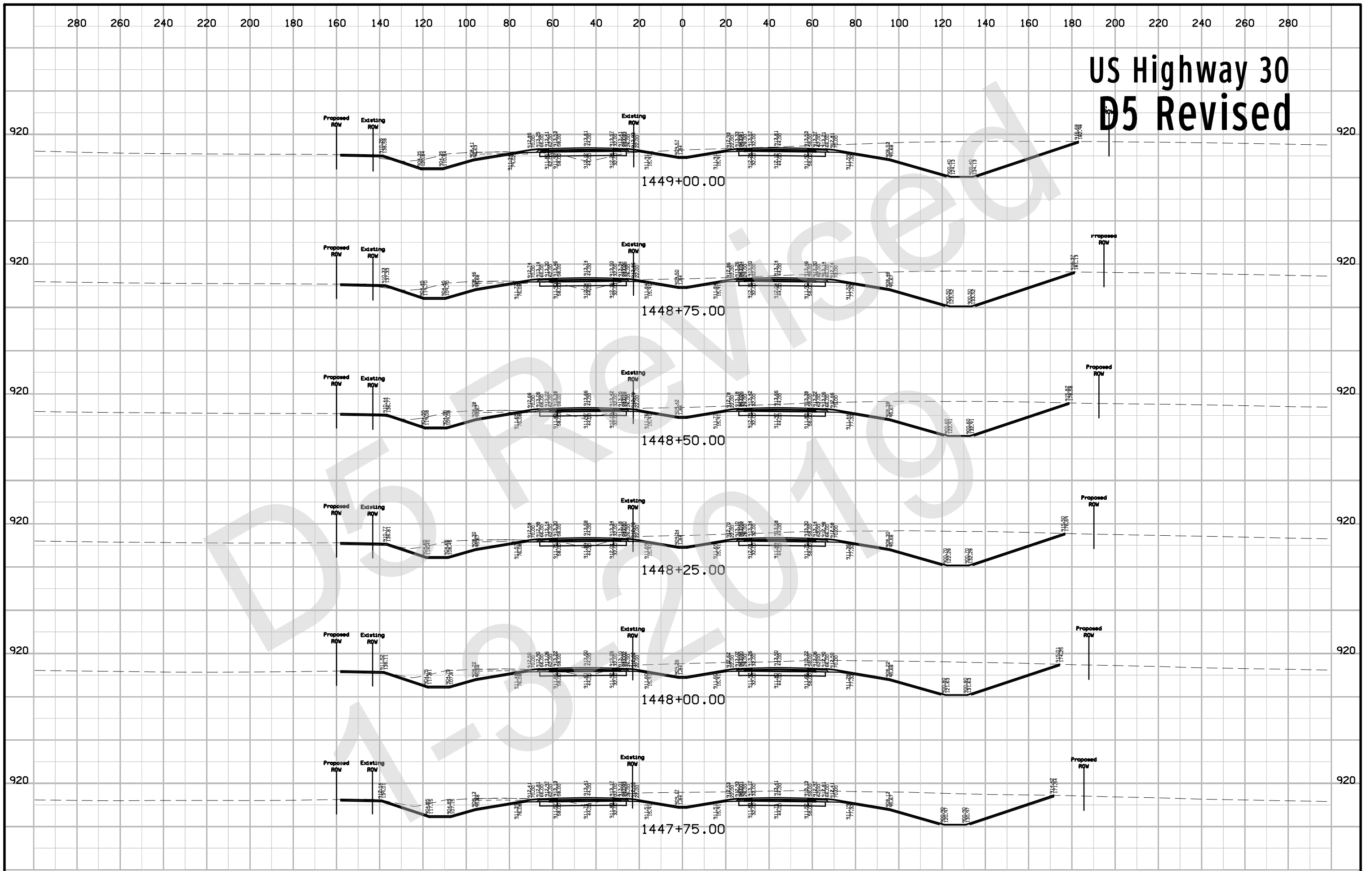


# US Highway 30 D5 Revised

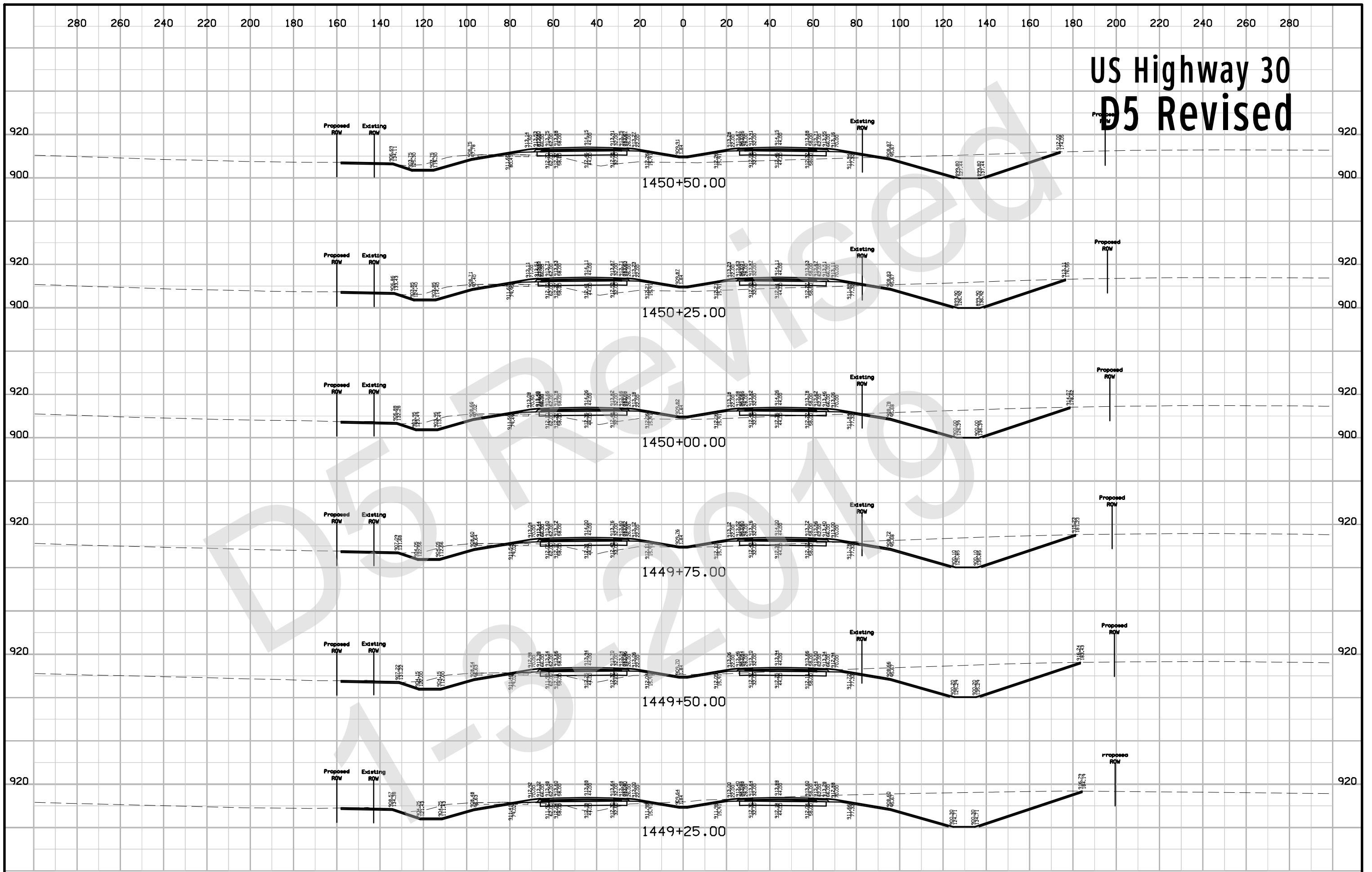




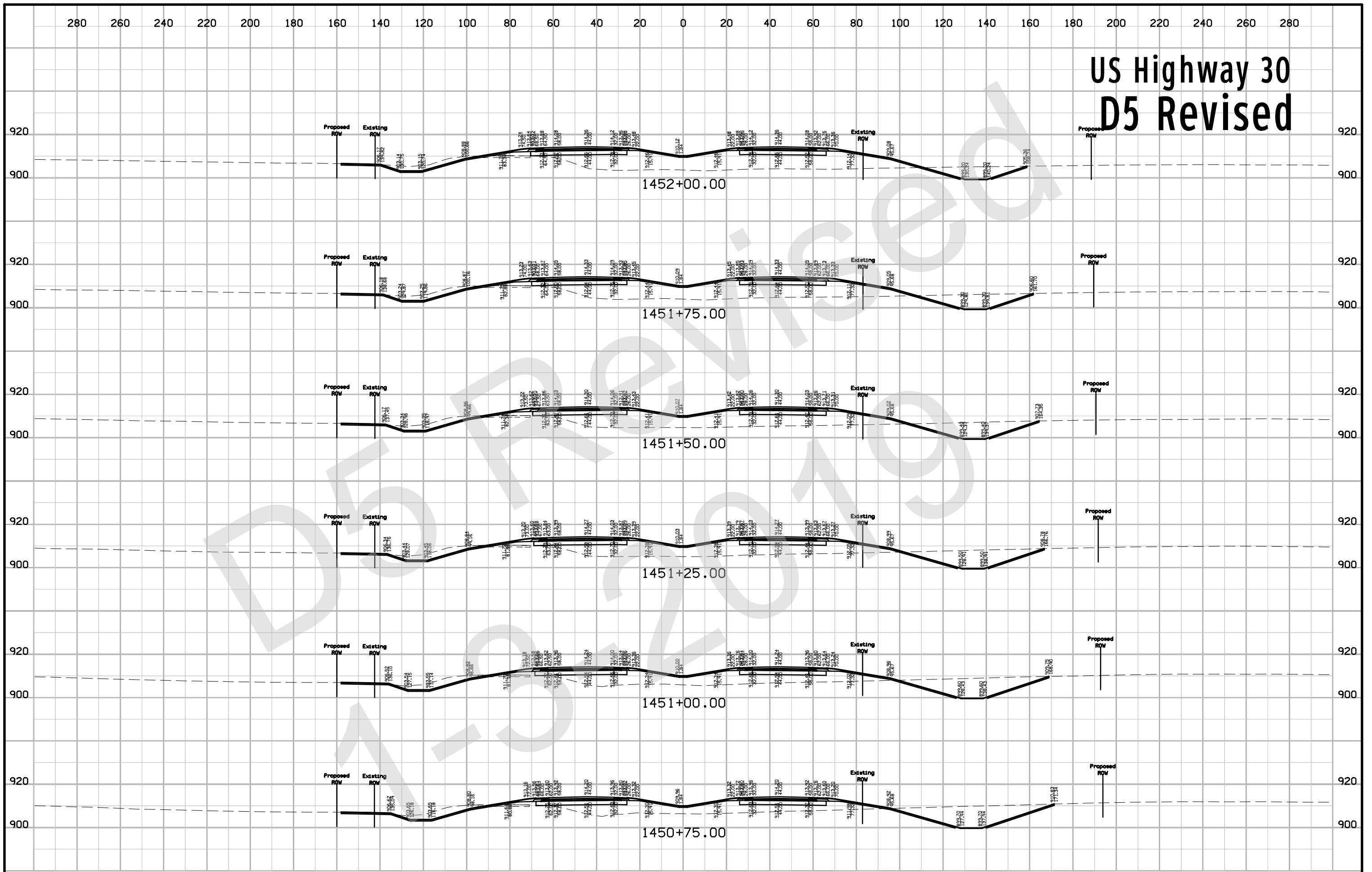
# US Highway 30 D5 Revised



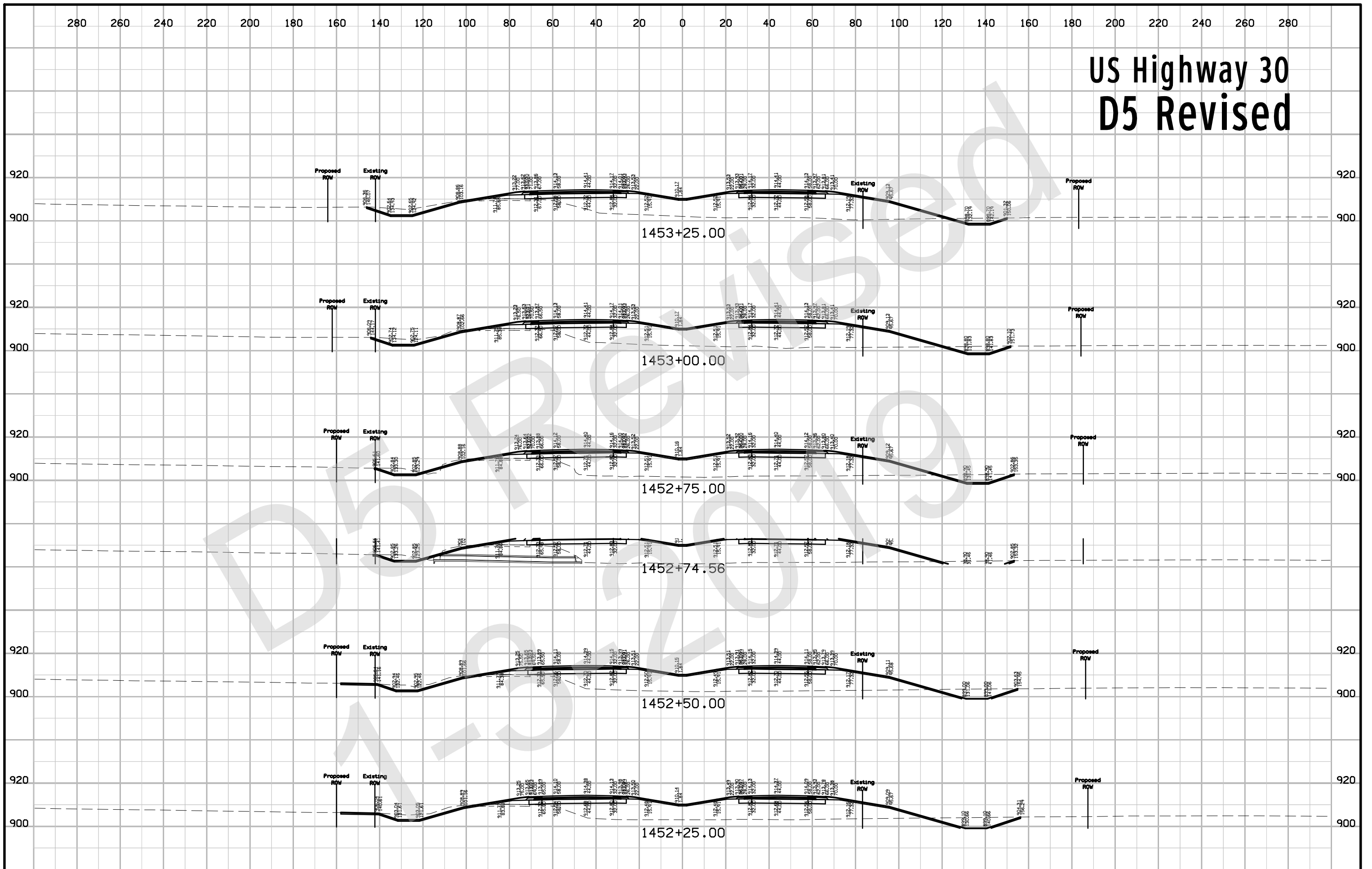
# US Highway 30 D5 Revised



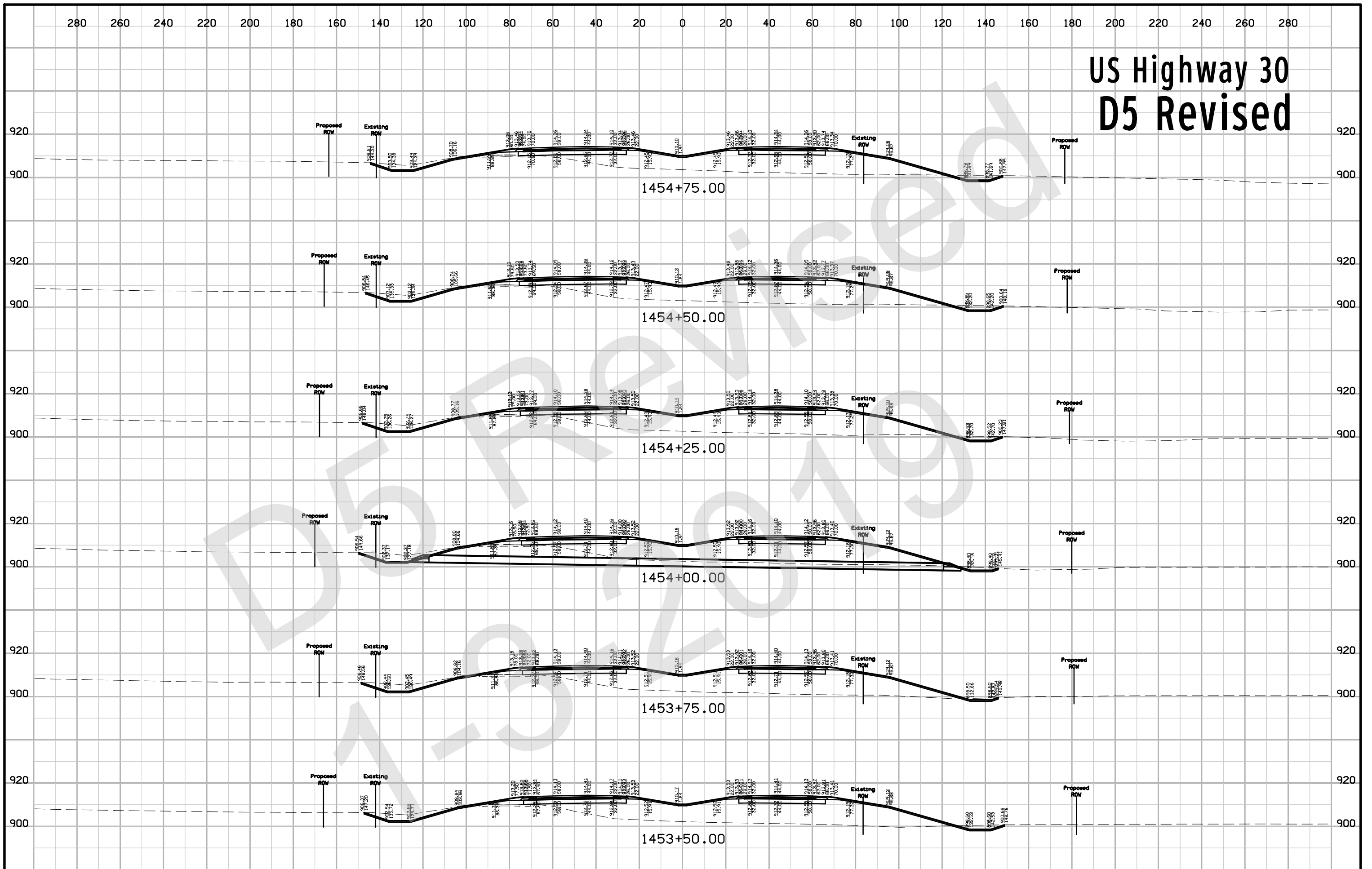
# US Highway 30 D5 Revised



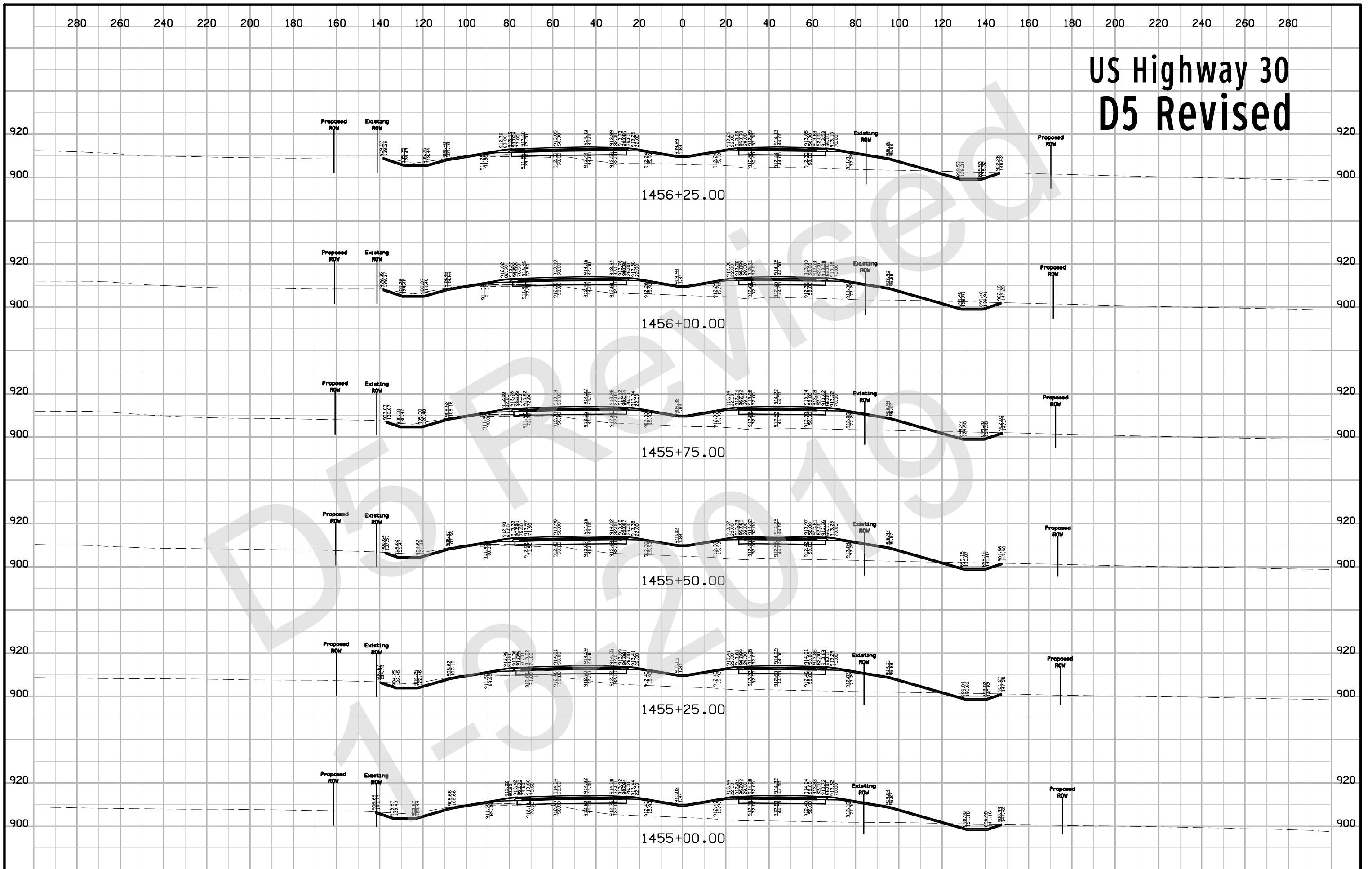
# US Highway 30 D5 Revised



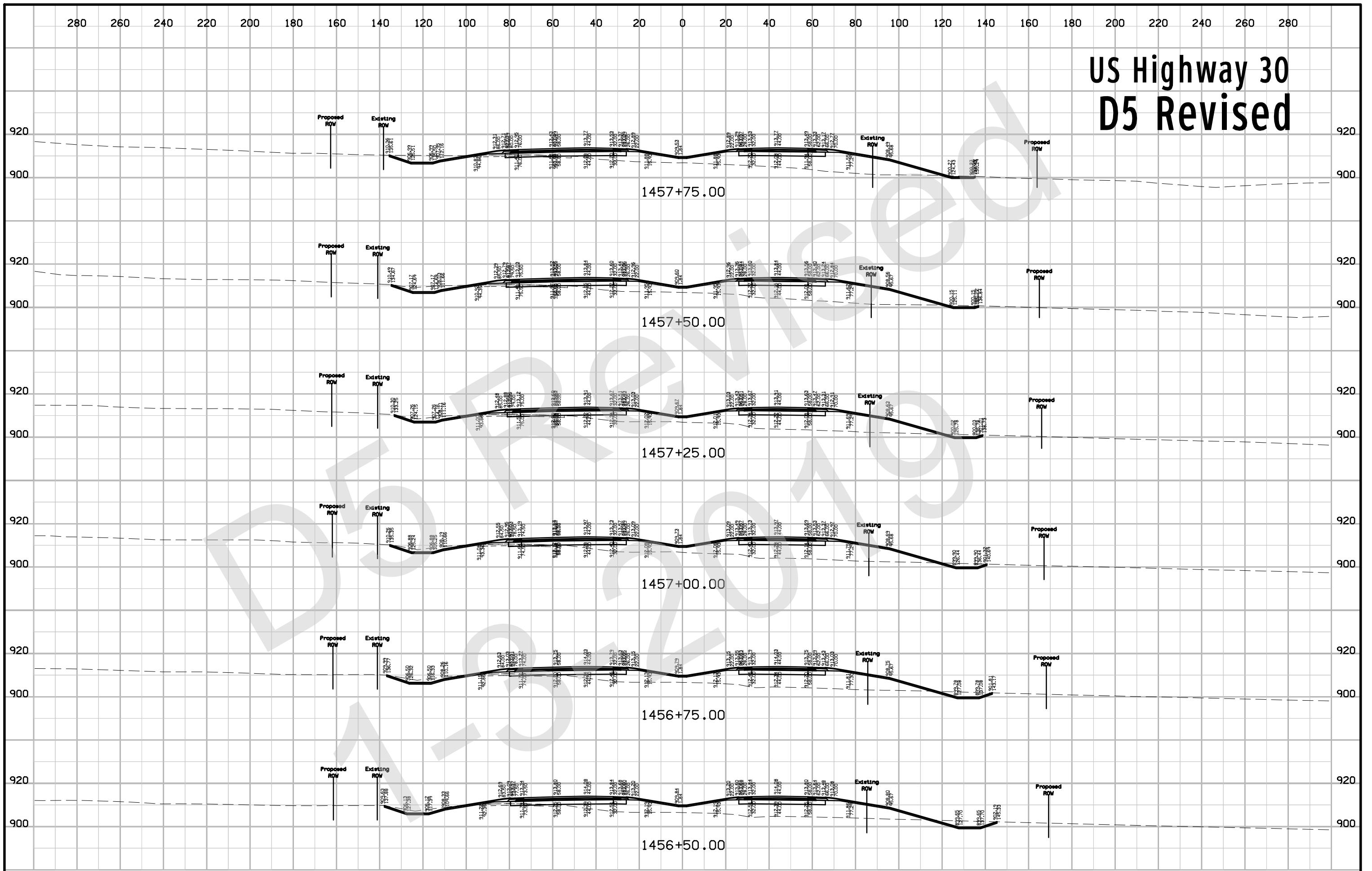
# US Highway 30 D5 Revised



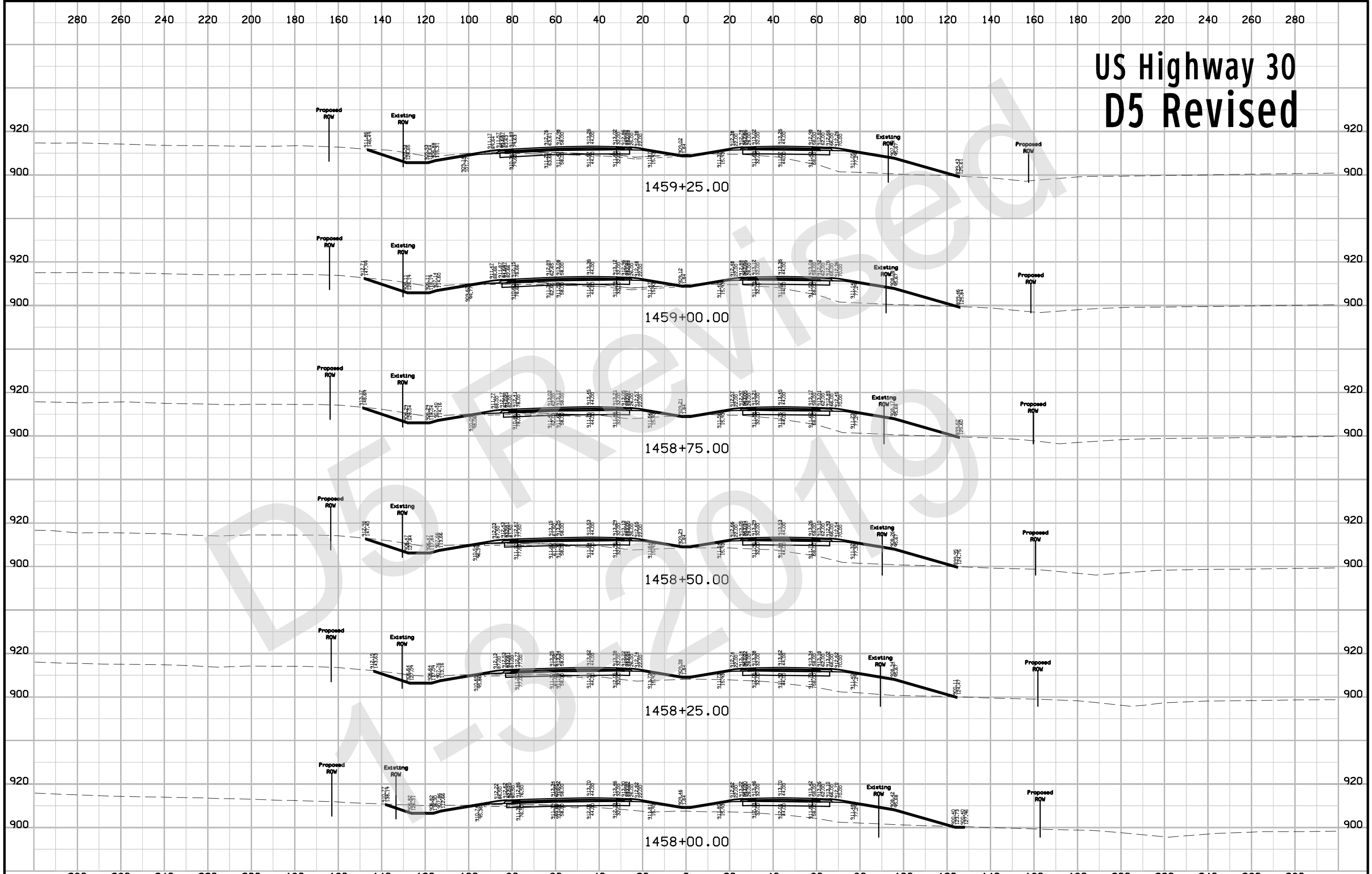
# US Highway 30 D5 Revised



# US Highway 30 D5 Revised

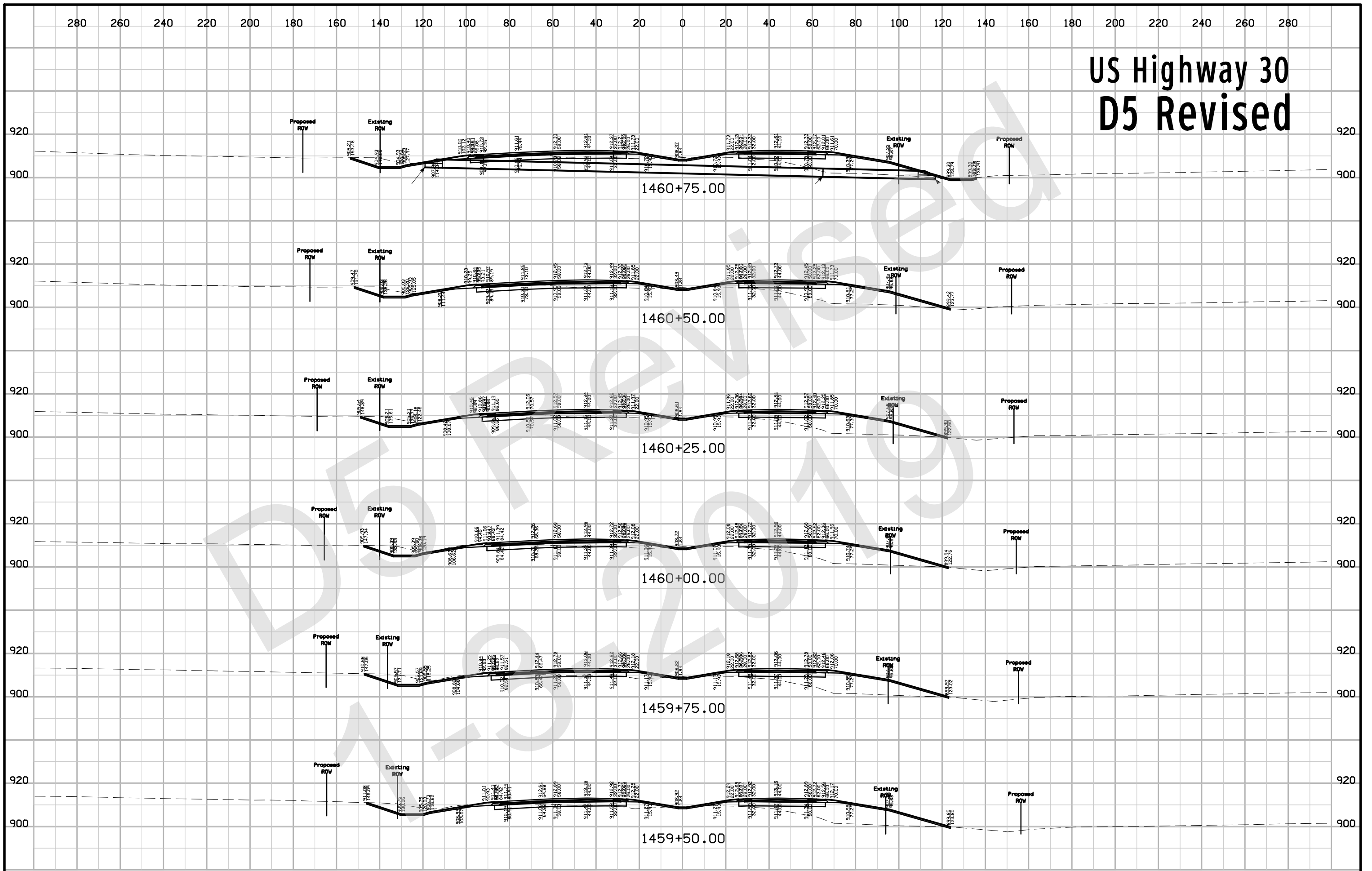


# US Highway 30 D5 Revised

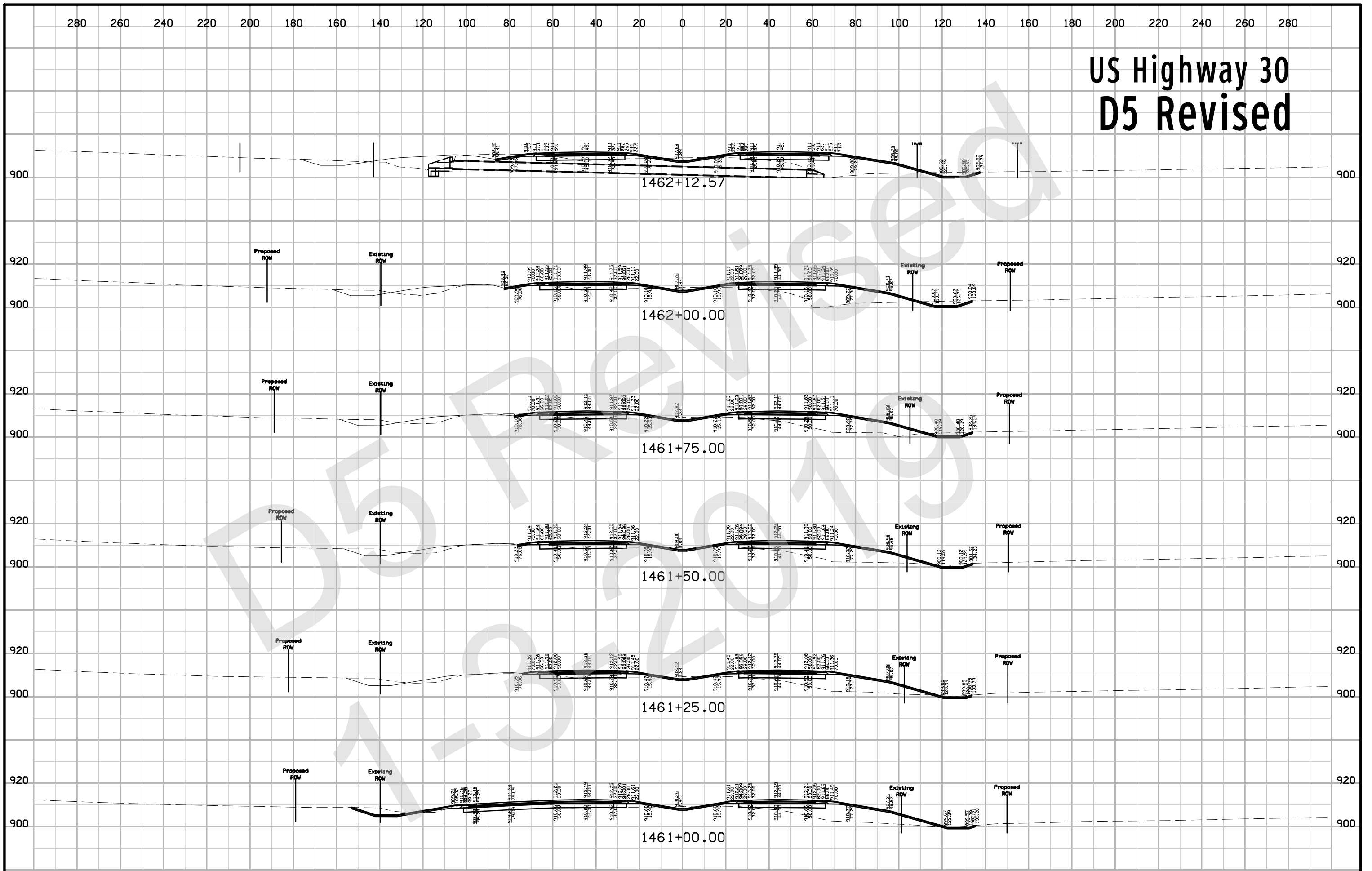




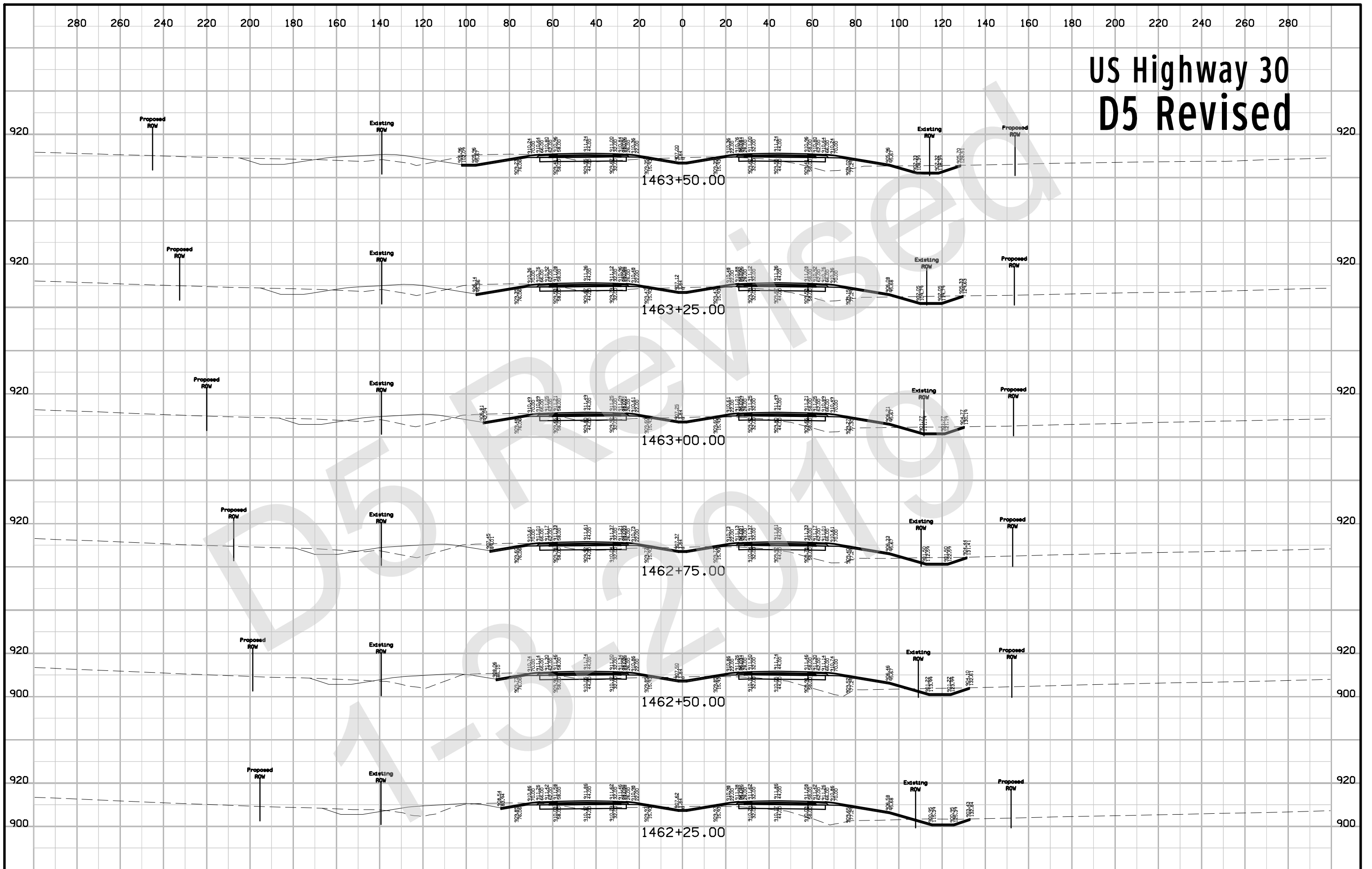
# US Highway 30 D5 Revised



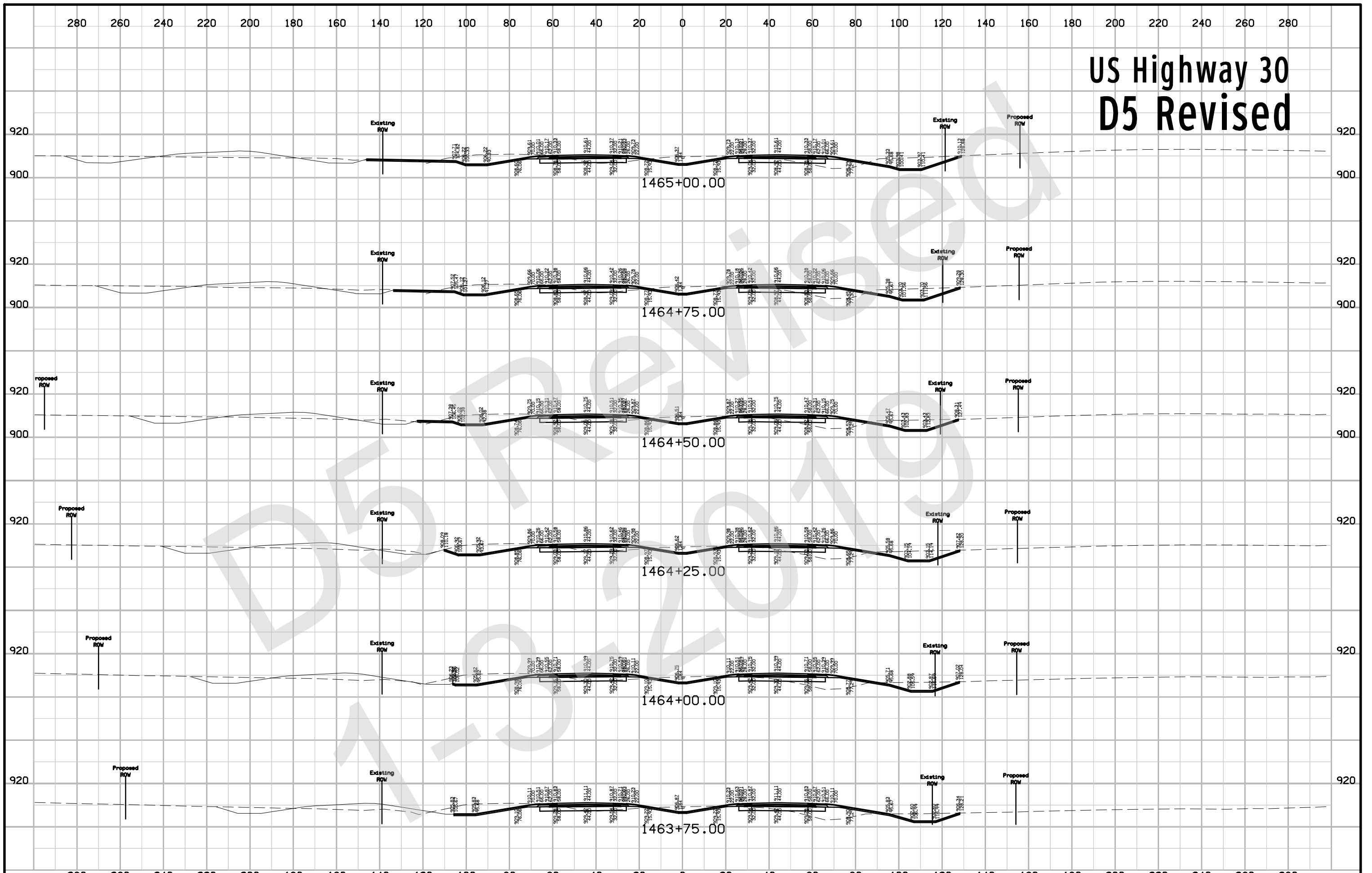
# US Highway 30 D5 Revised



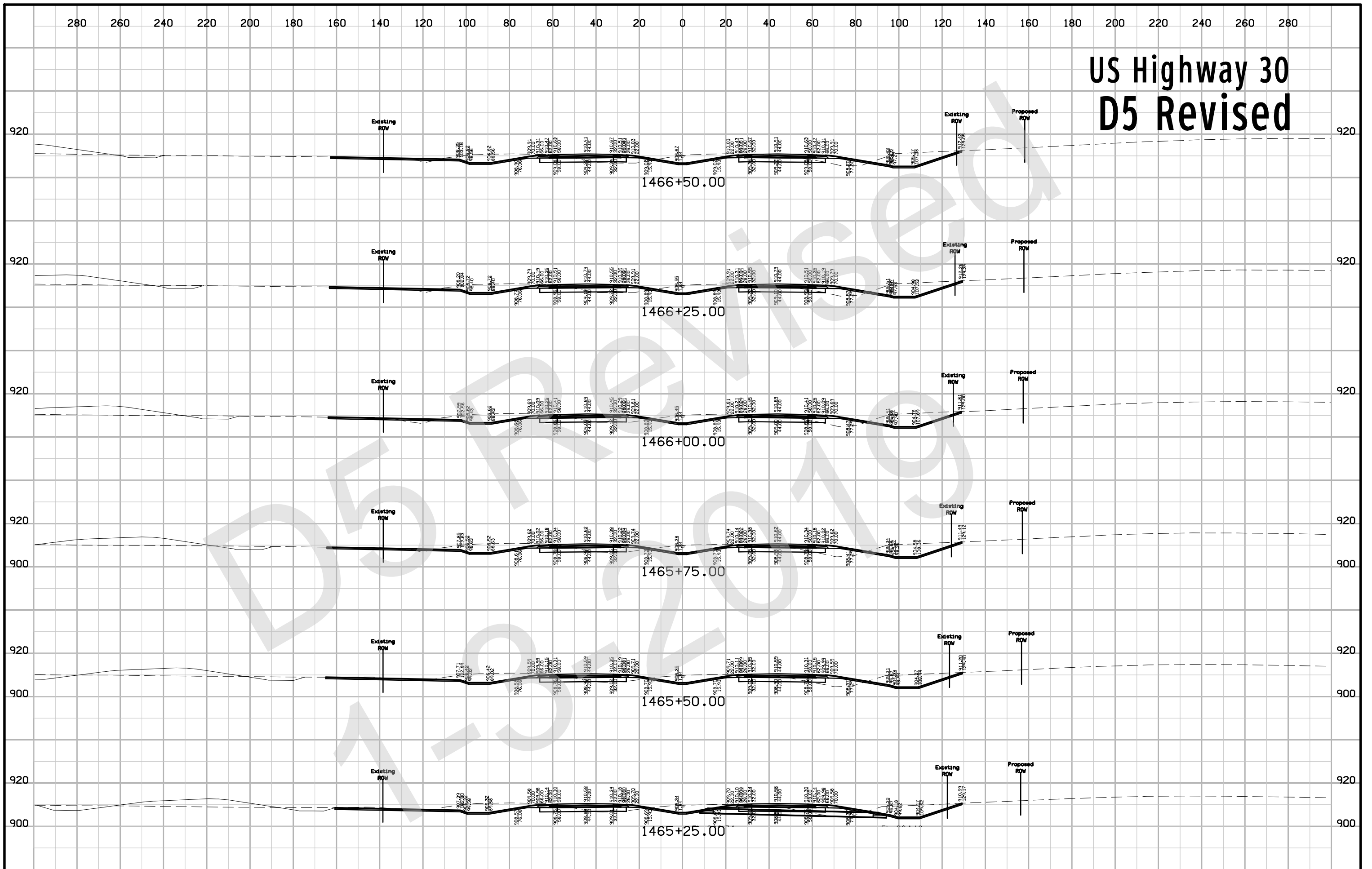
# US Highway 30 D5 Revised



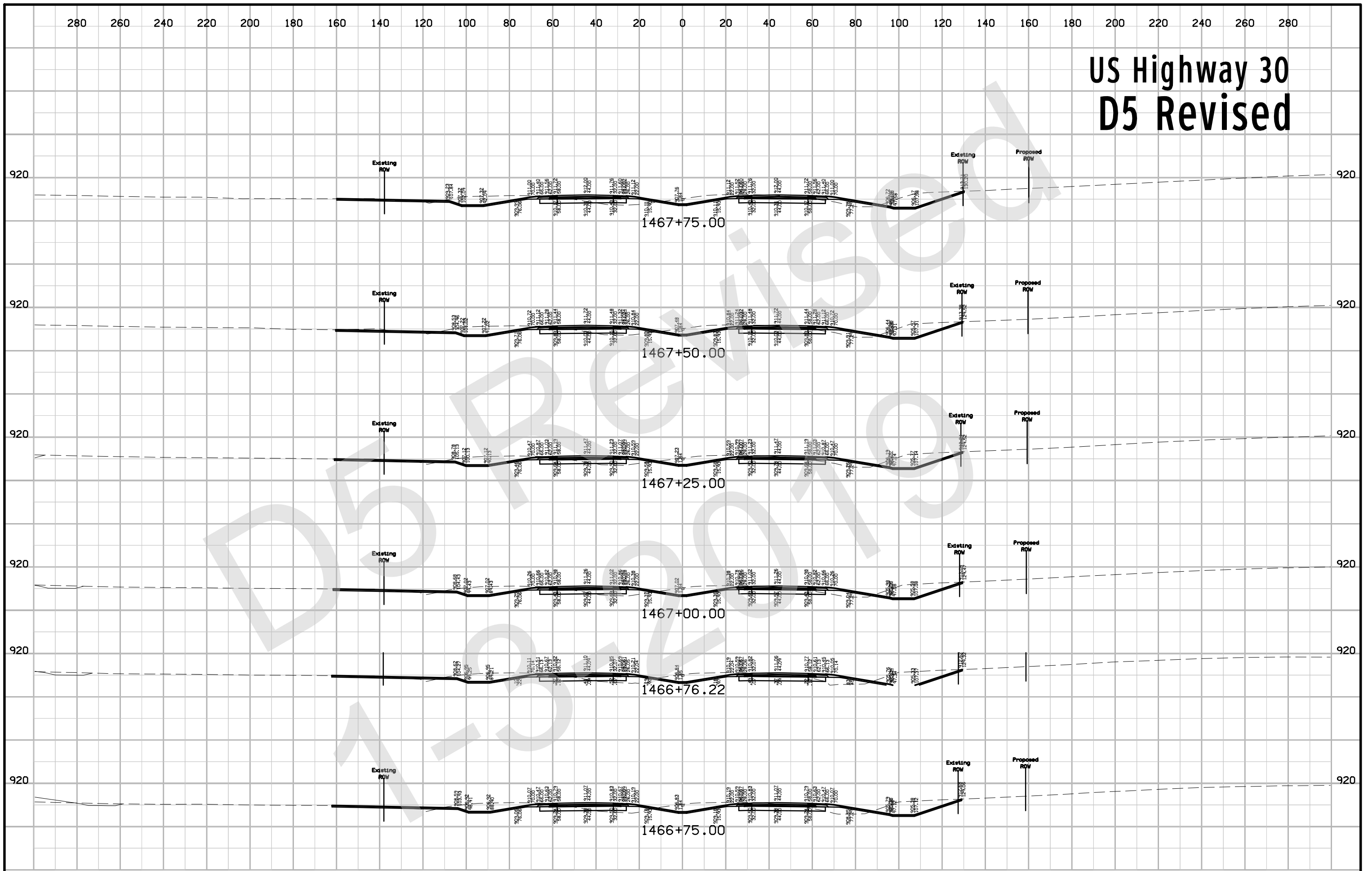
# US Highway 30 D5 Revised



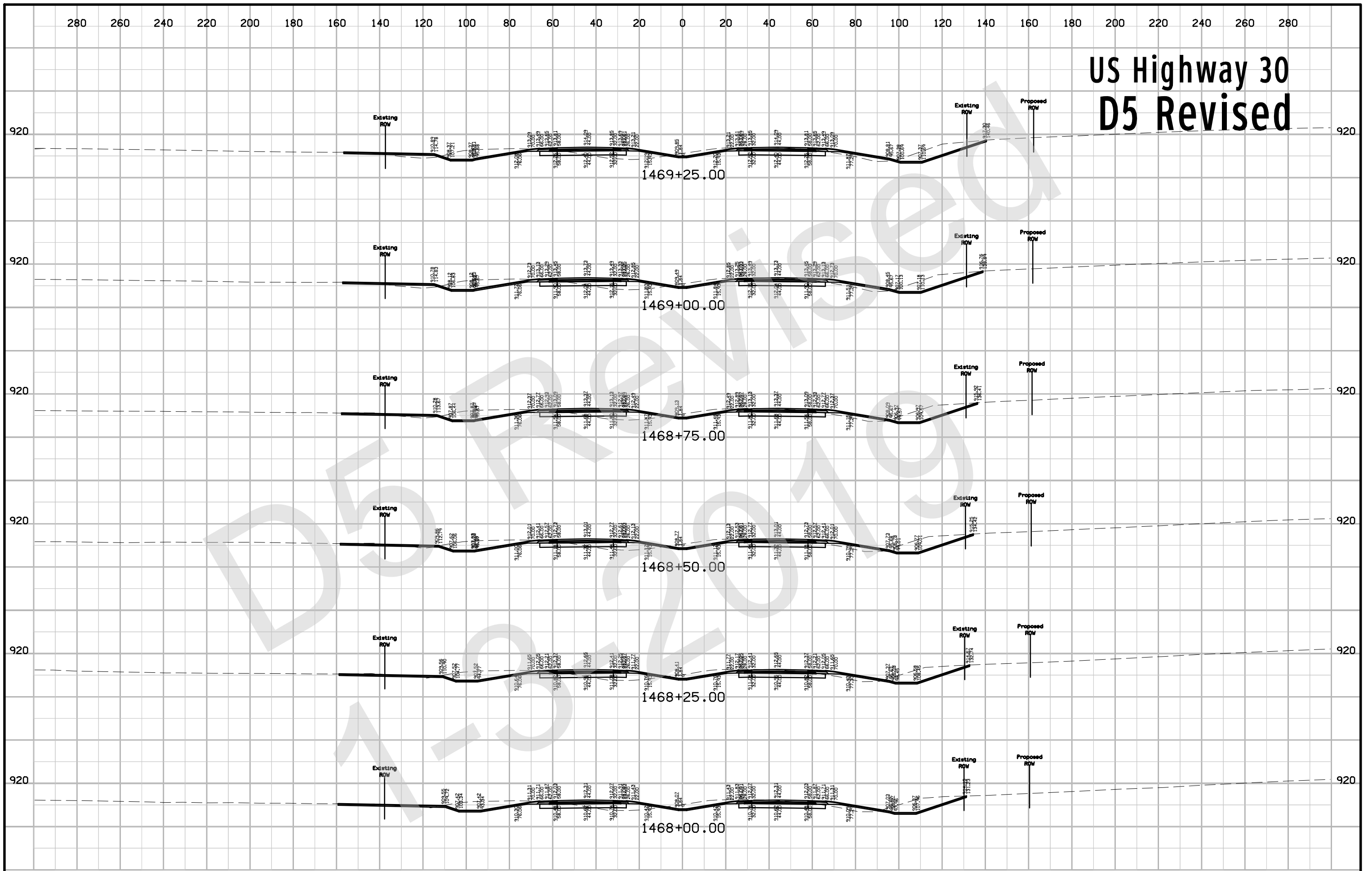
# US Highway 30 D5 Revised



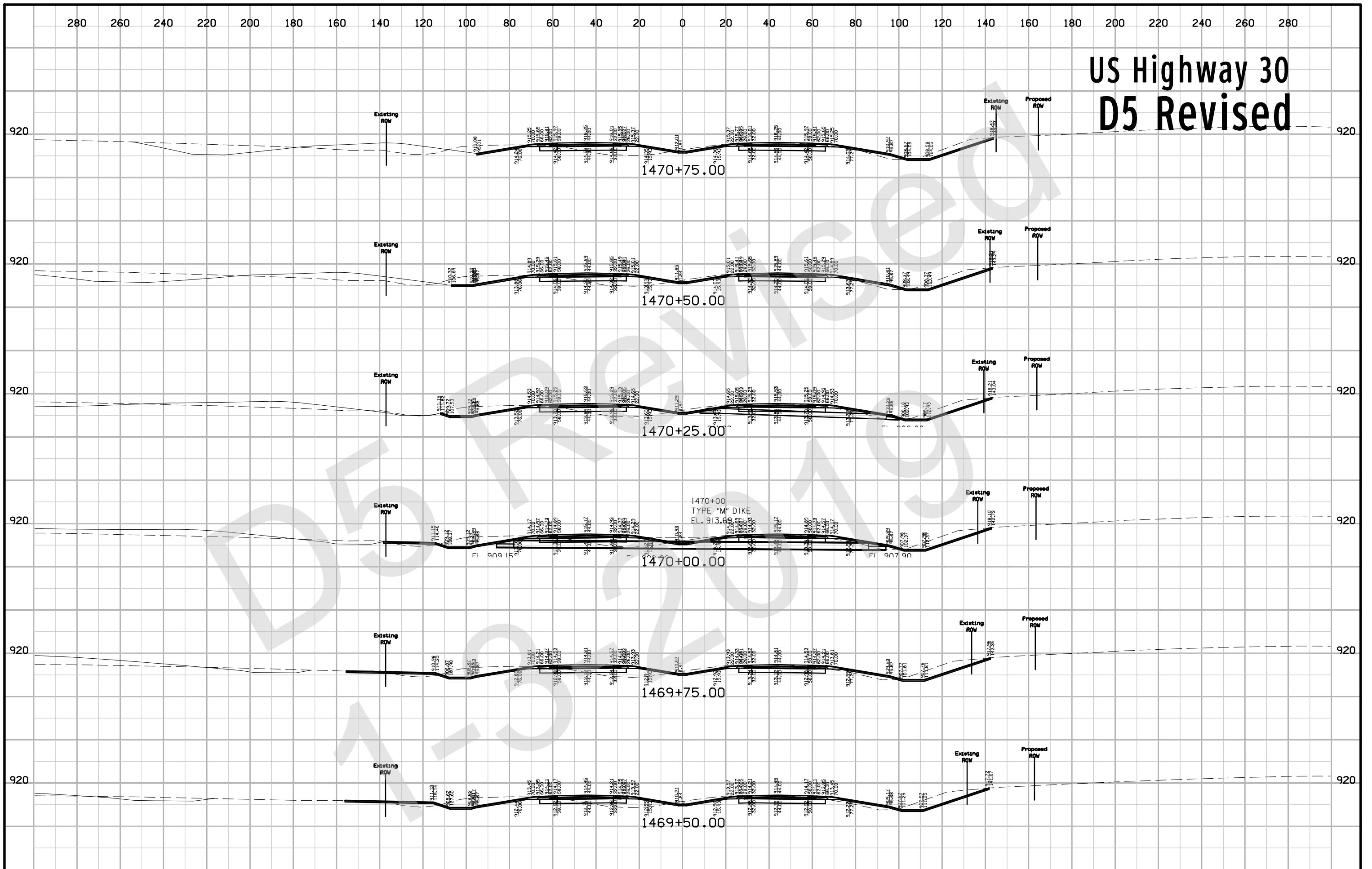
# US Highway 30 D5 Revised



# US Highway 30 D5 Revised

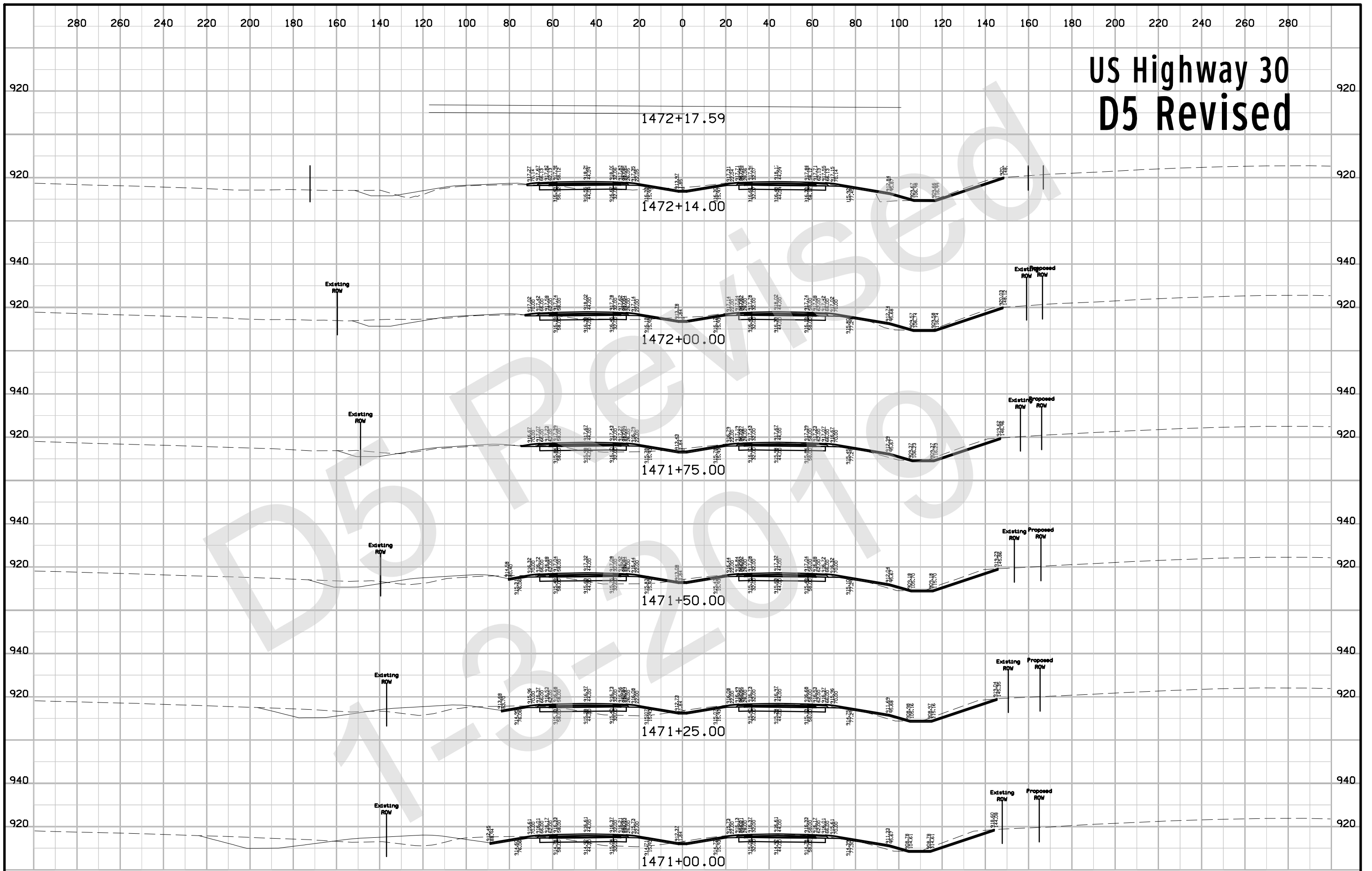


# US Highway 30 D5 Revised

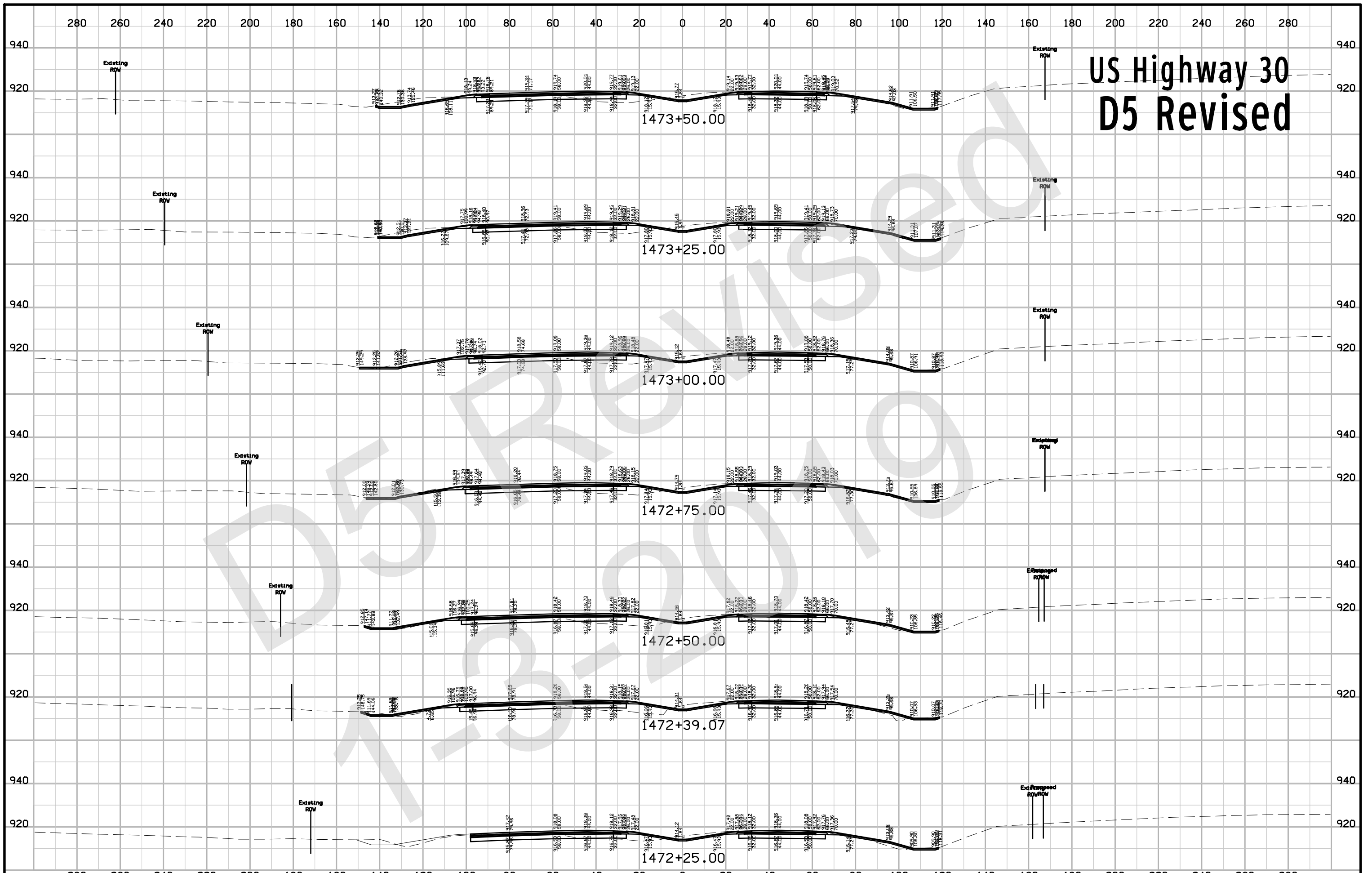




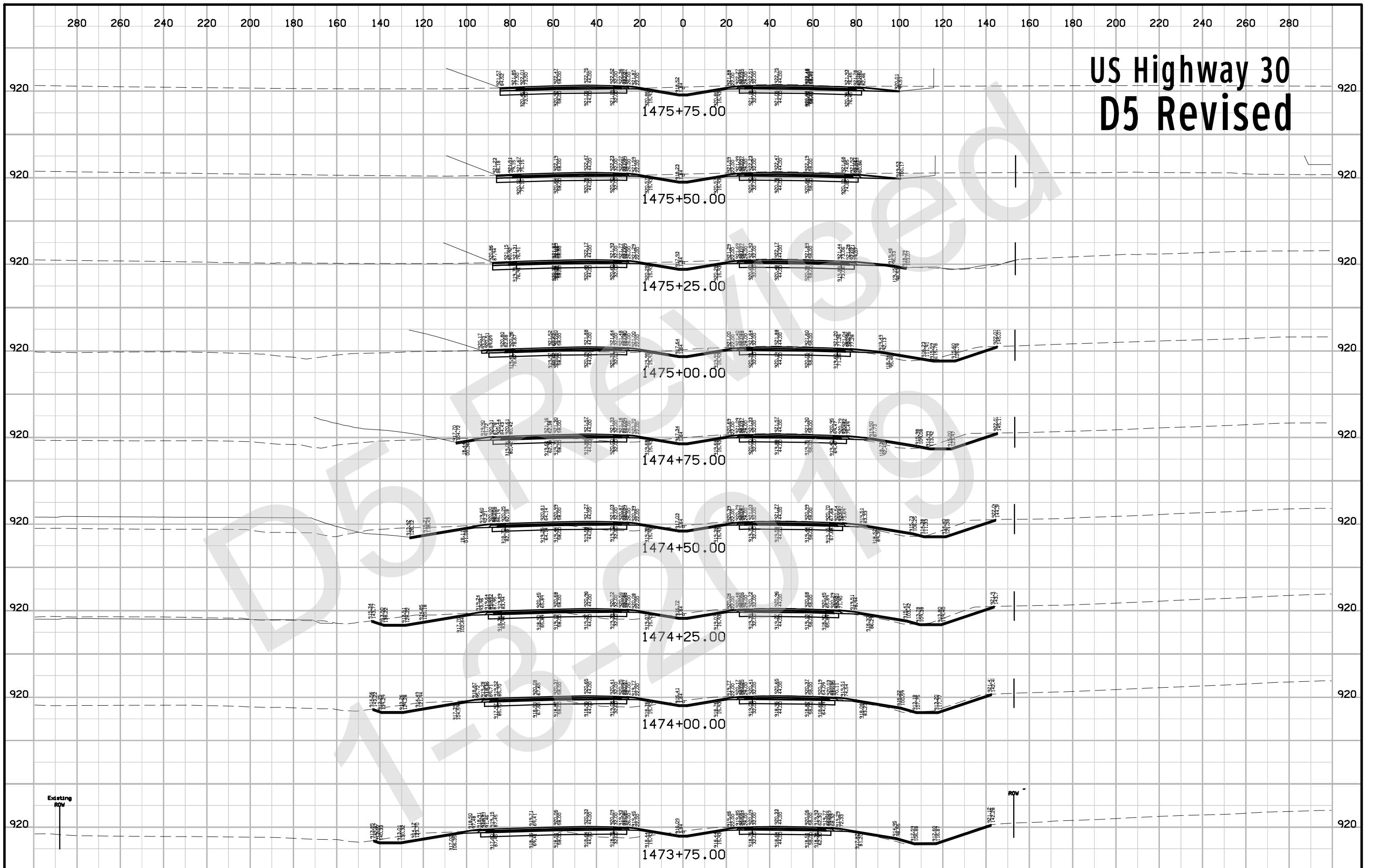
# US Highway 30 D5 Revised



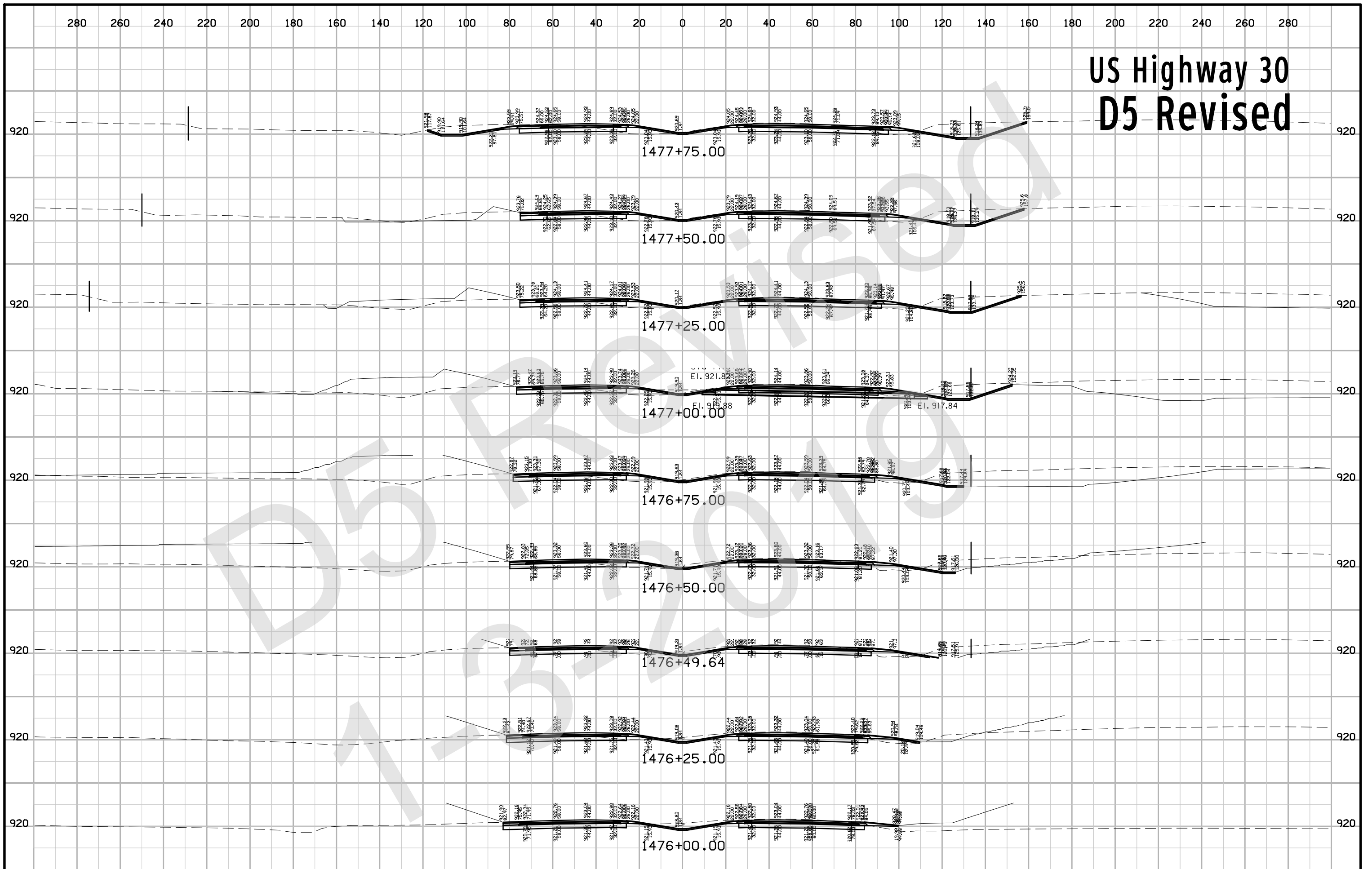
# US Highway 30 D5 Revised



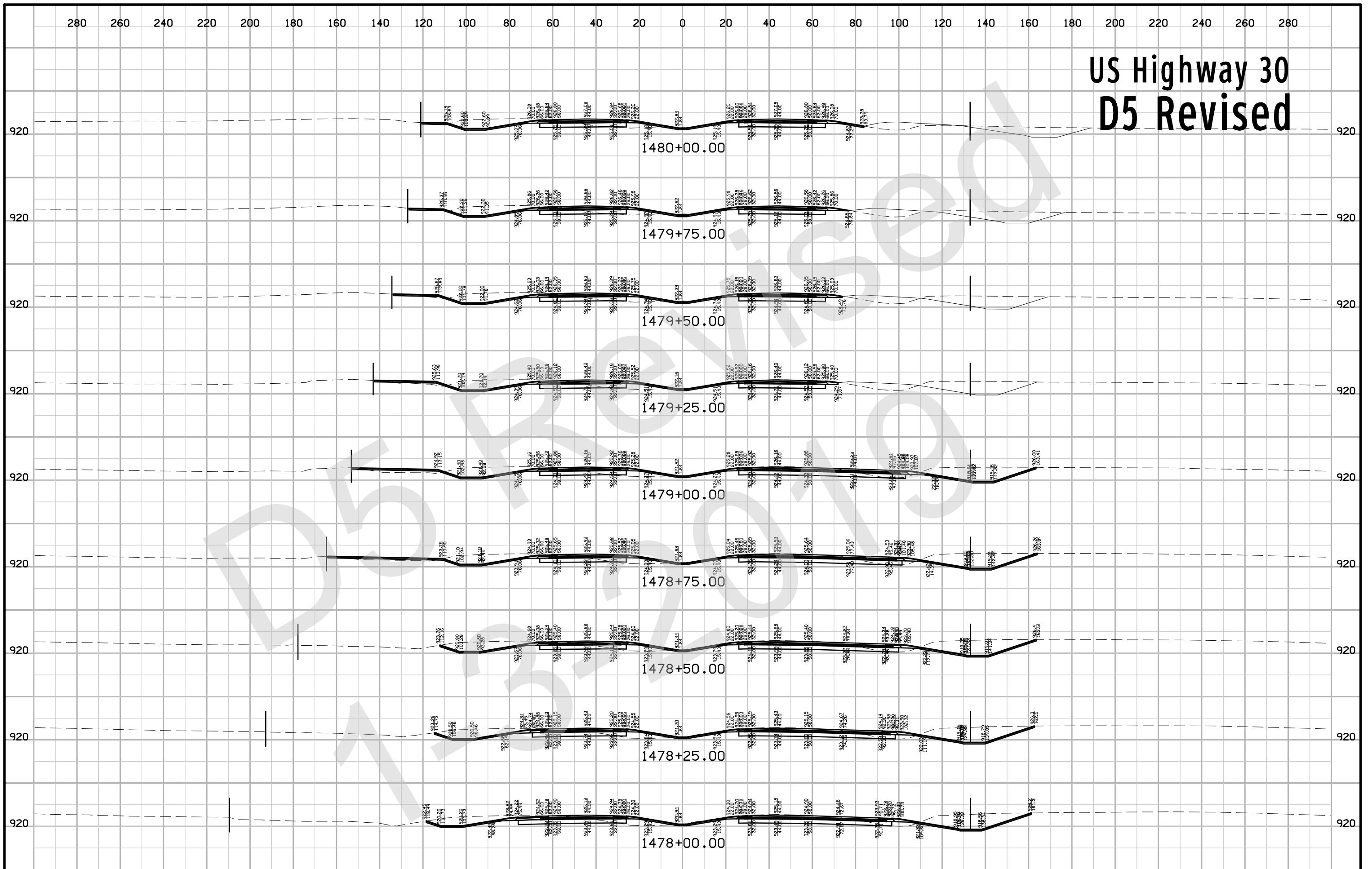
# US Highway 30 D5 Revised



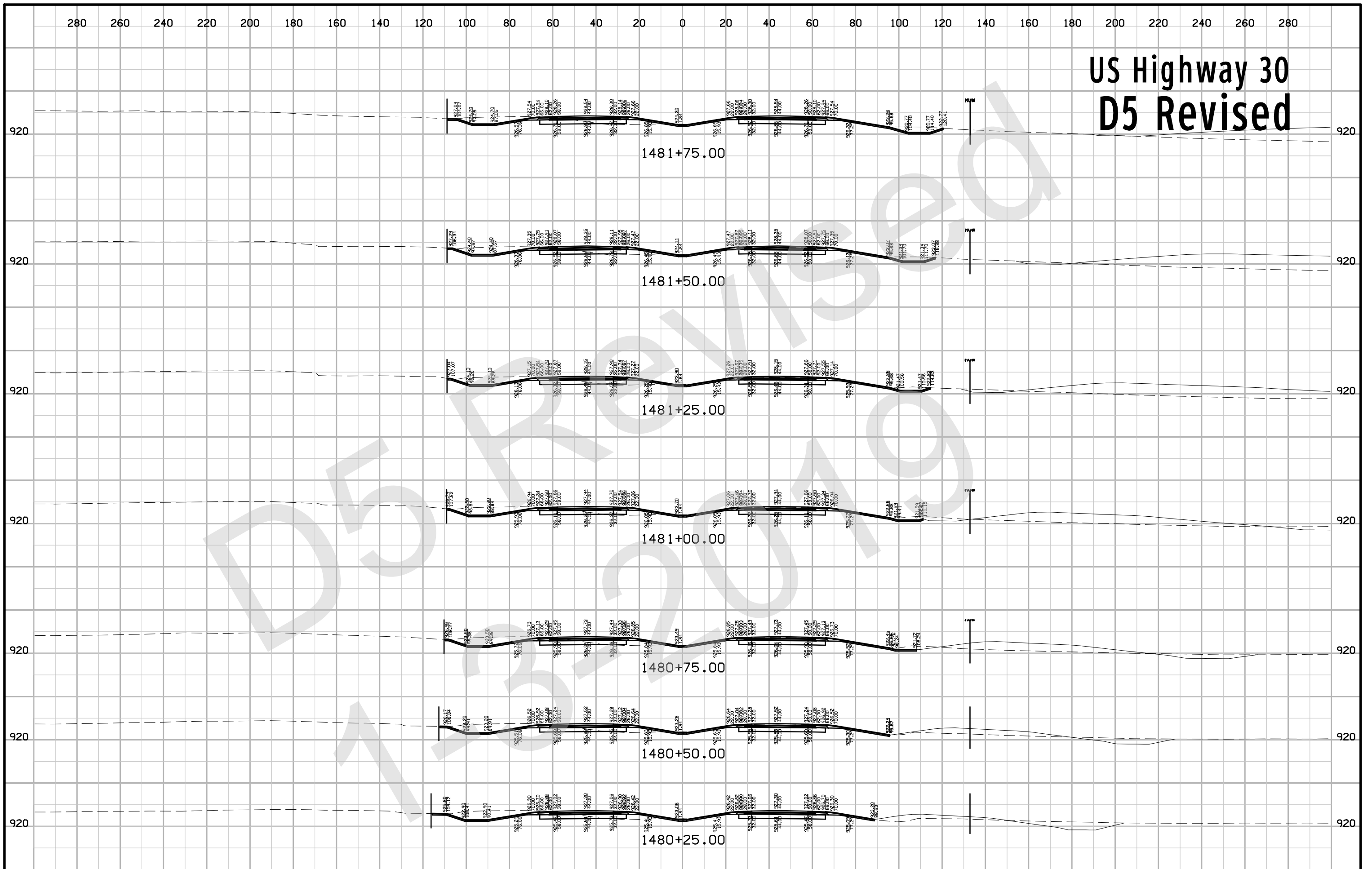
# US Highway 30 D5 Revised



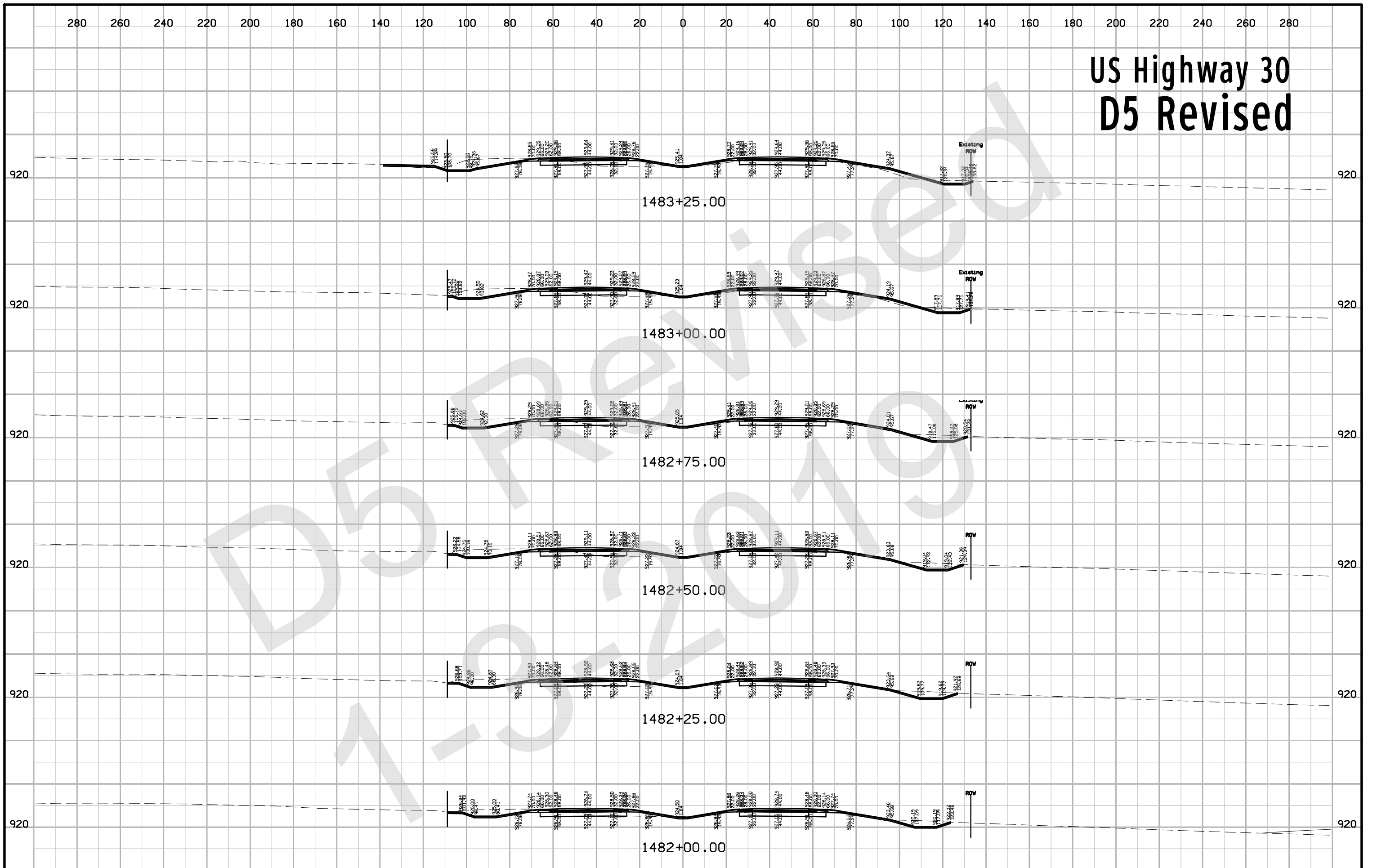
# US Highway 30 D5 Revised



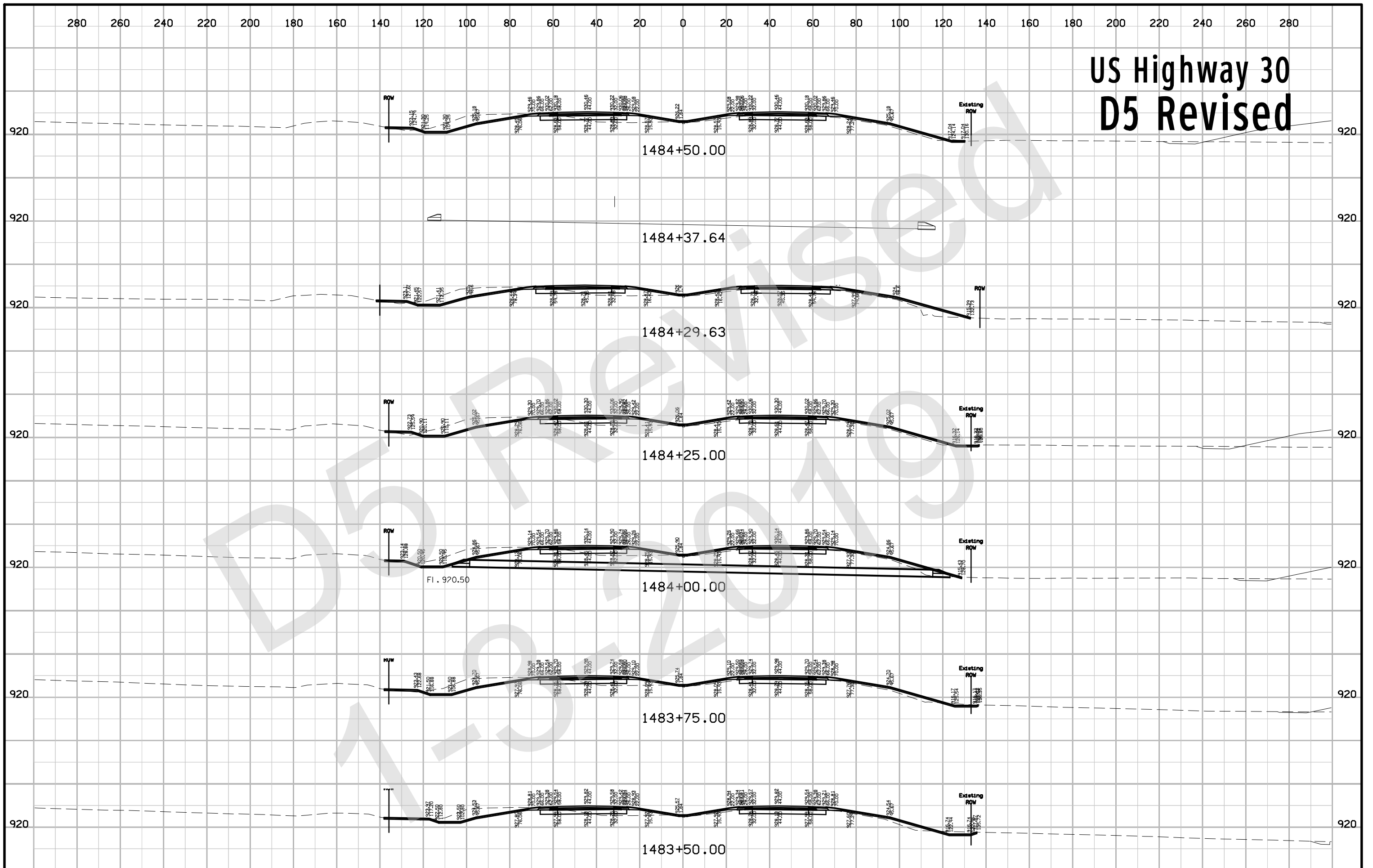
# US Highway 30 D5 Revised



# US Highway 30 D5 Revised

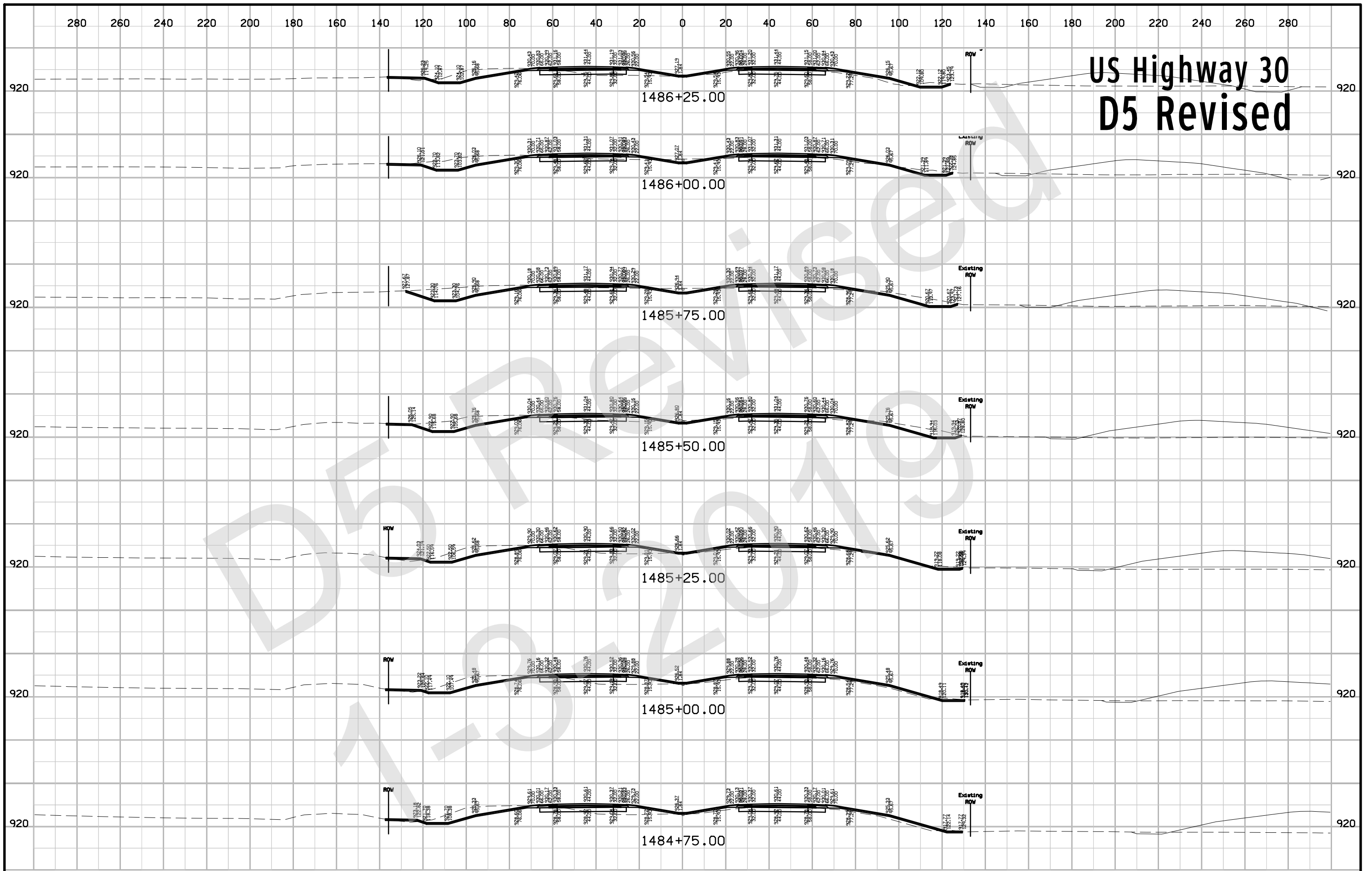


# US Highway 30 D5 Revised

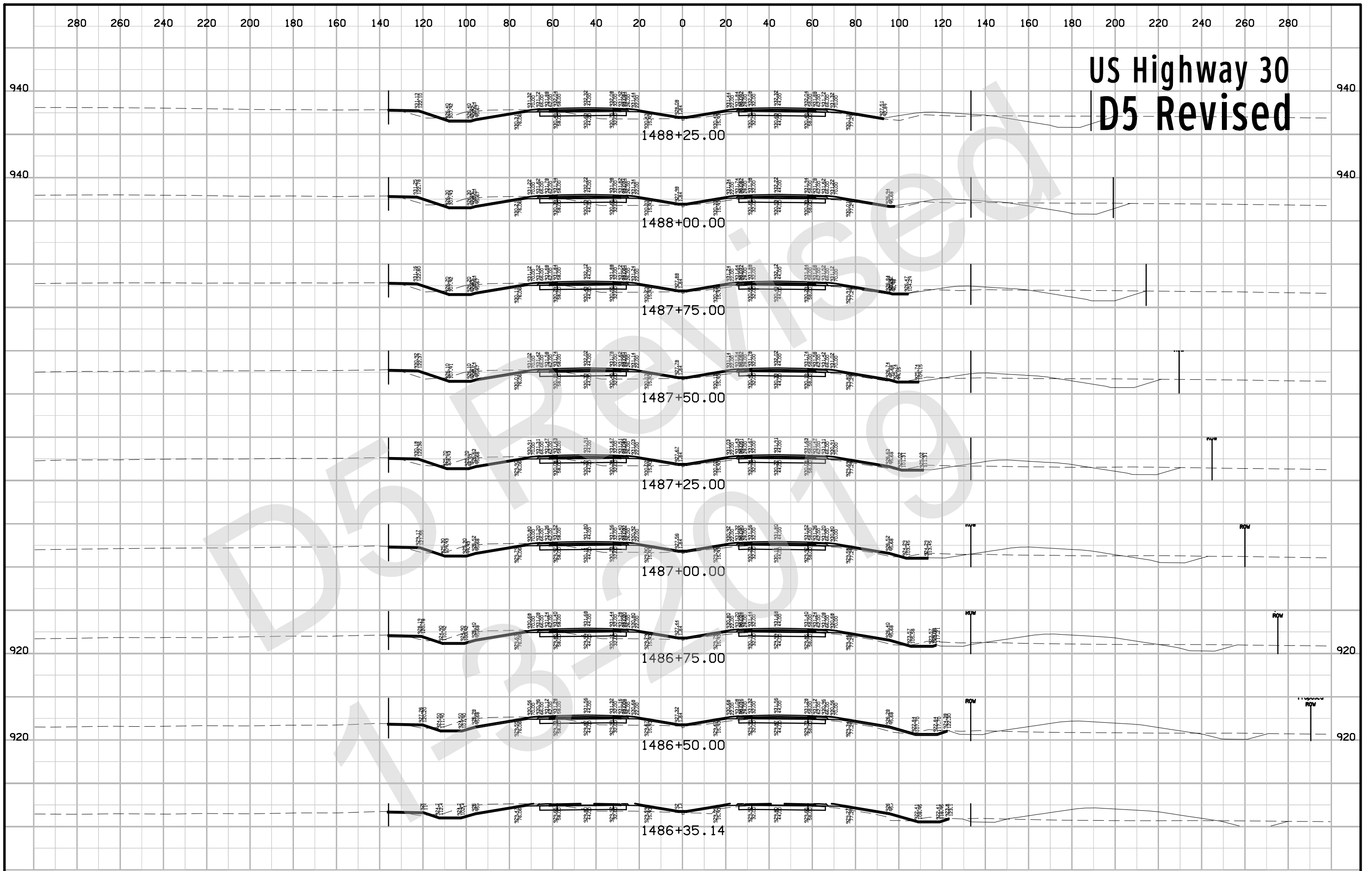




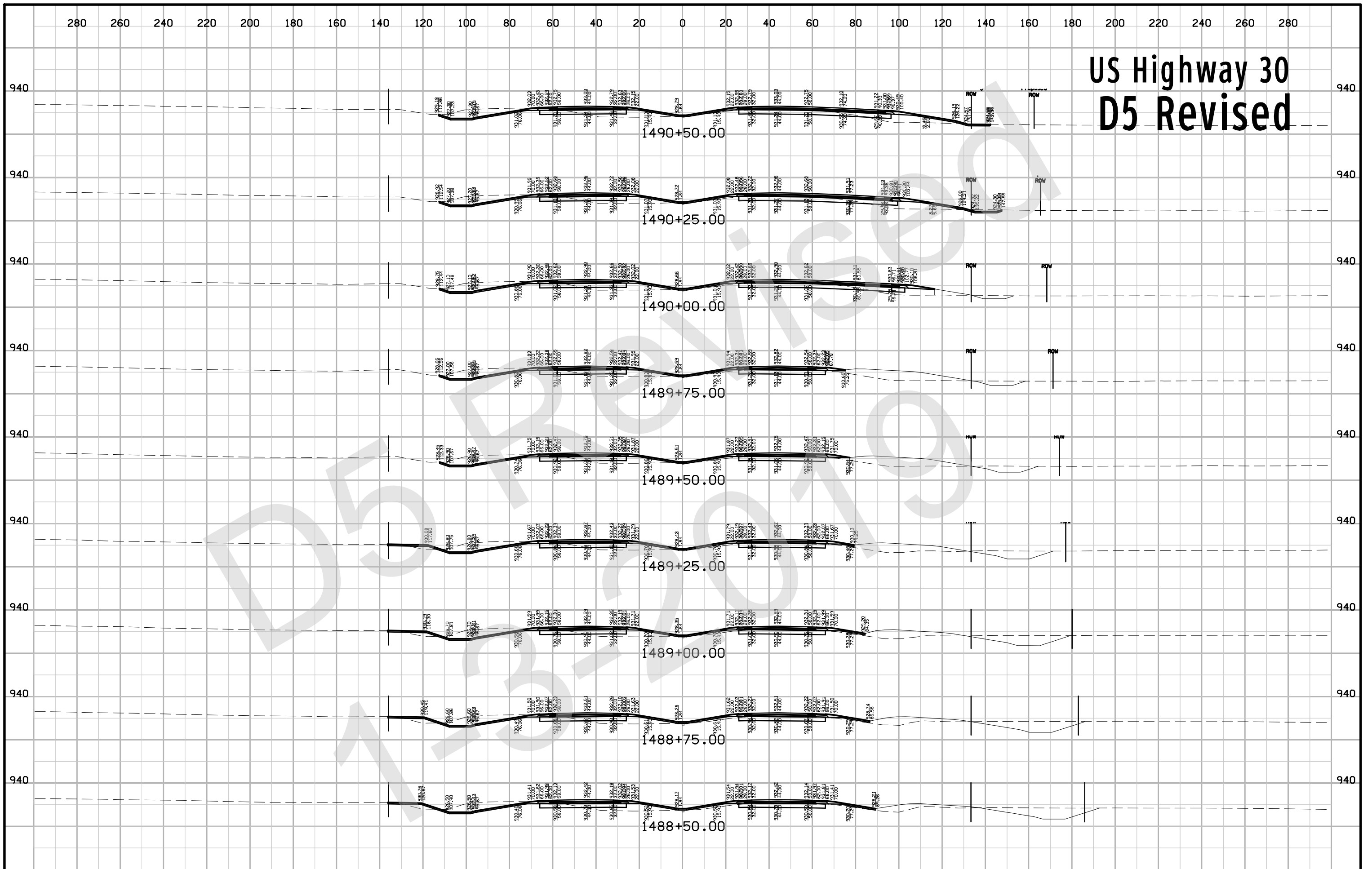
# US Highway 30 D5 Revised



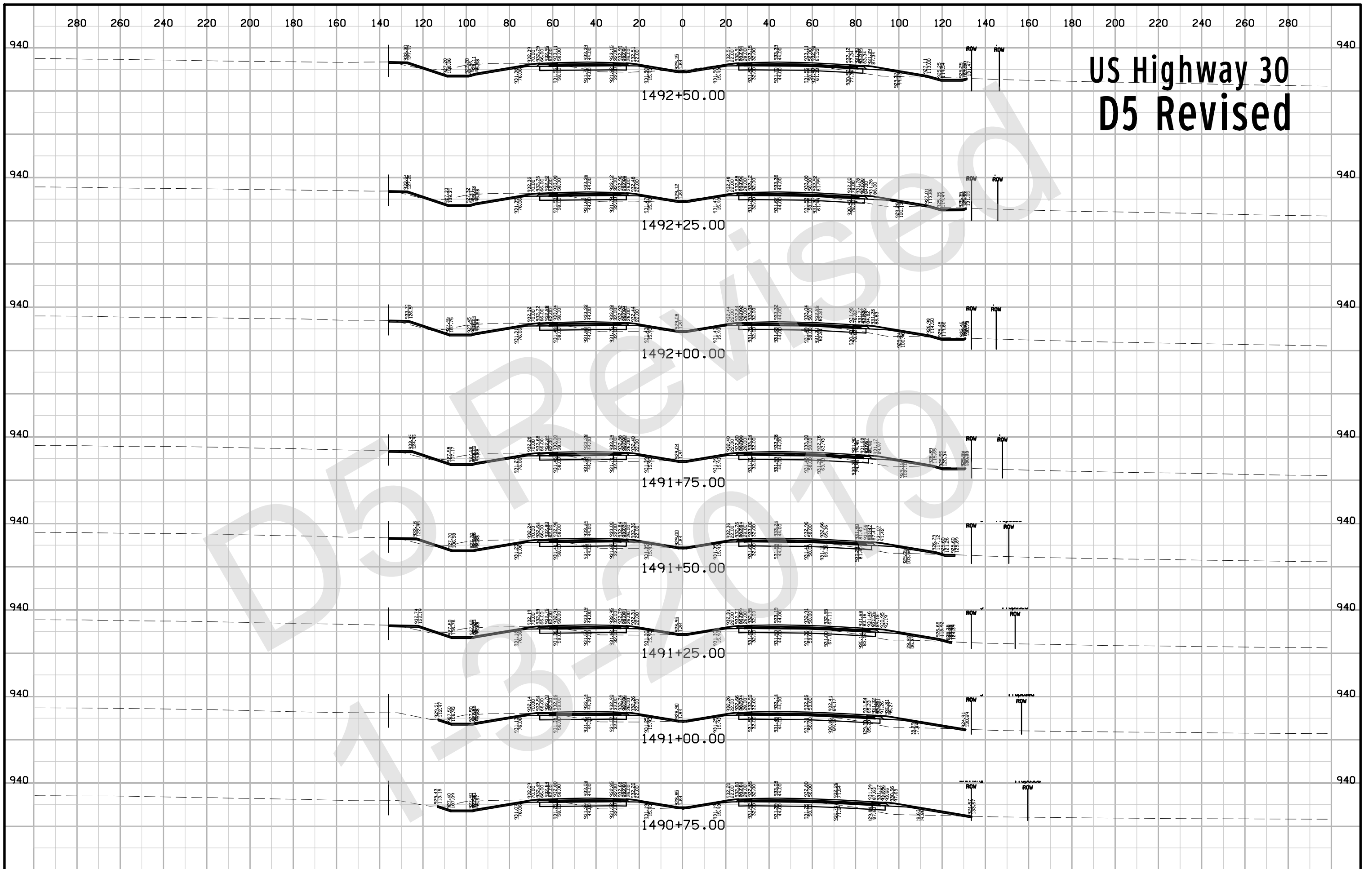
# US Highway 30 D5 Revised



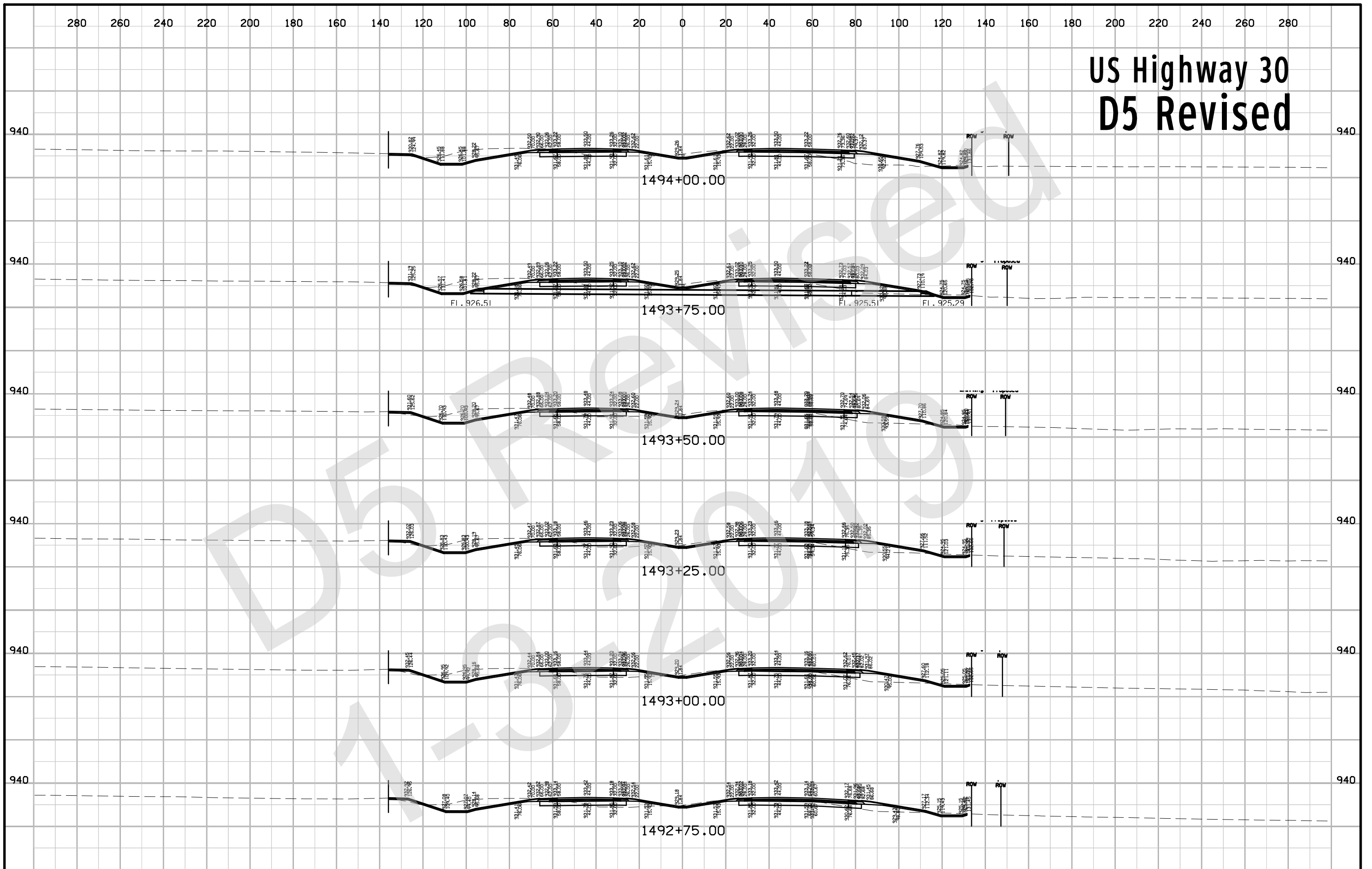
# US Highway 30 D5 Revised



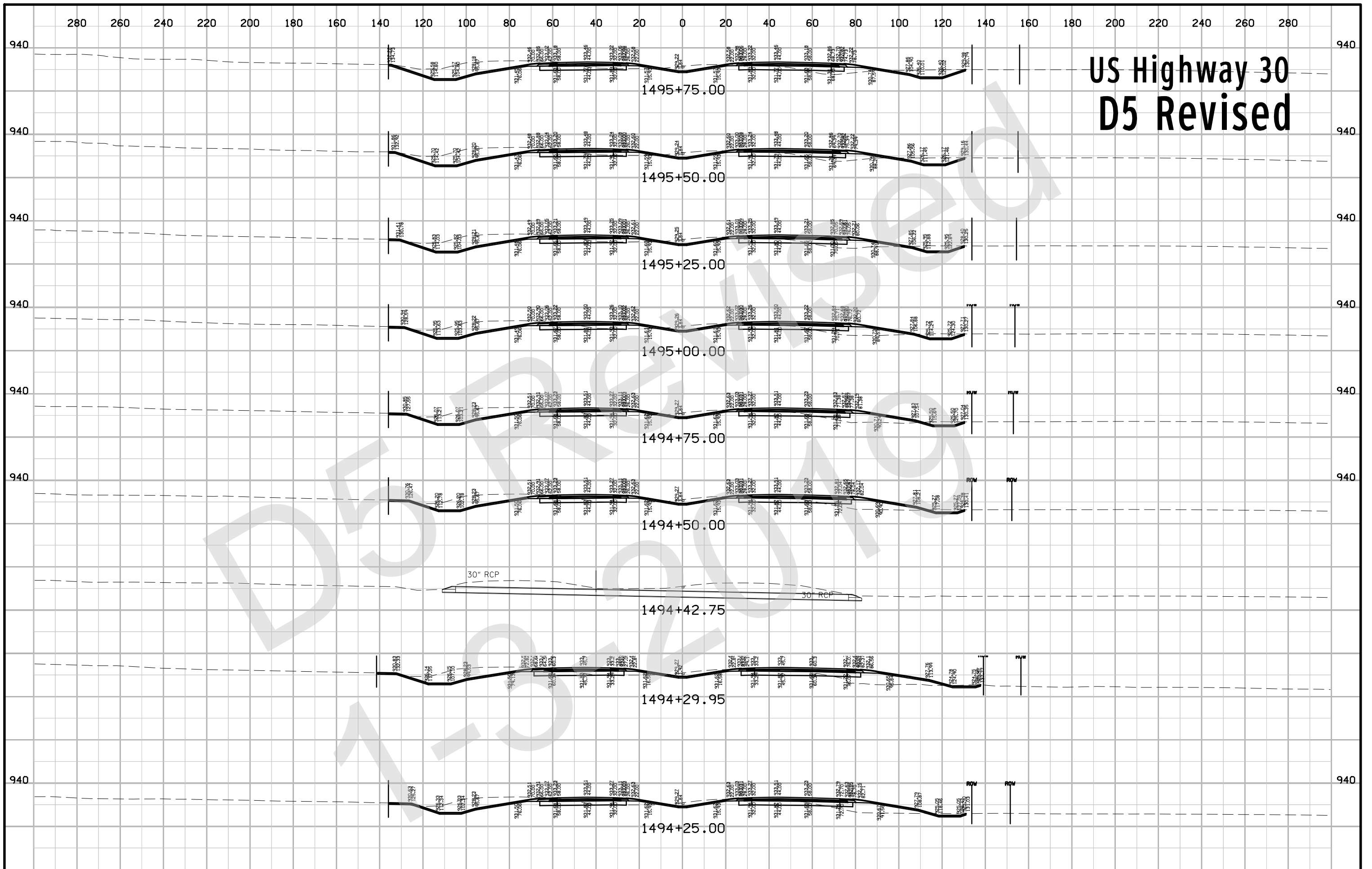
# US Highway 30 D5 Revised



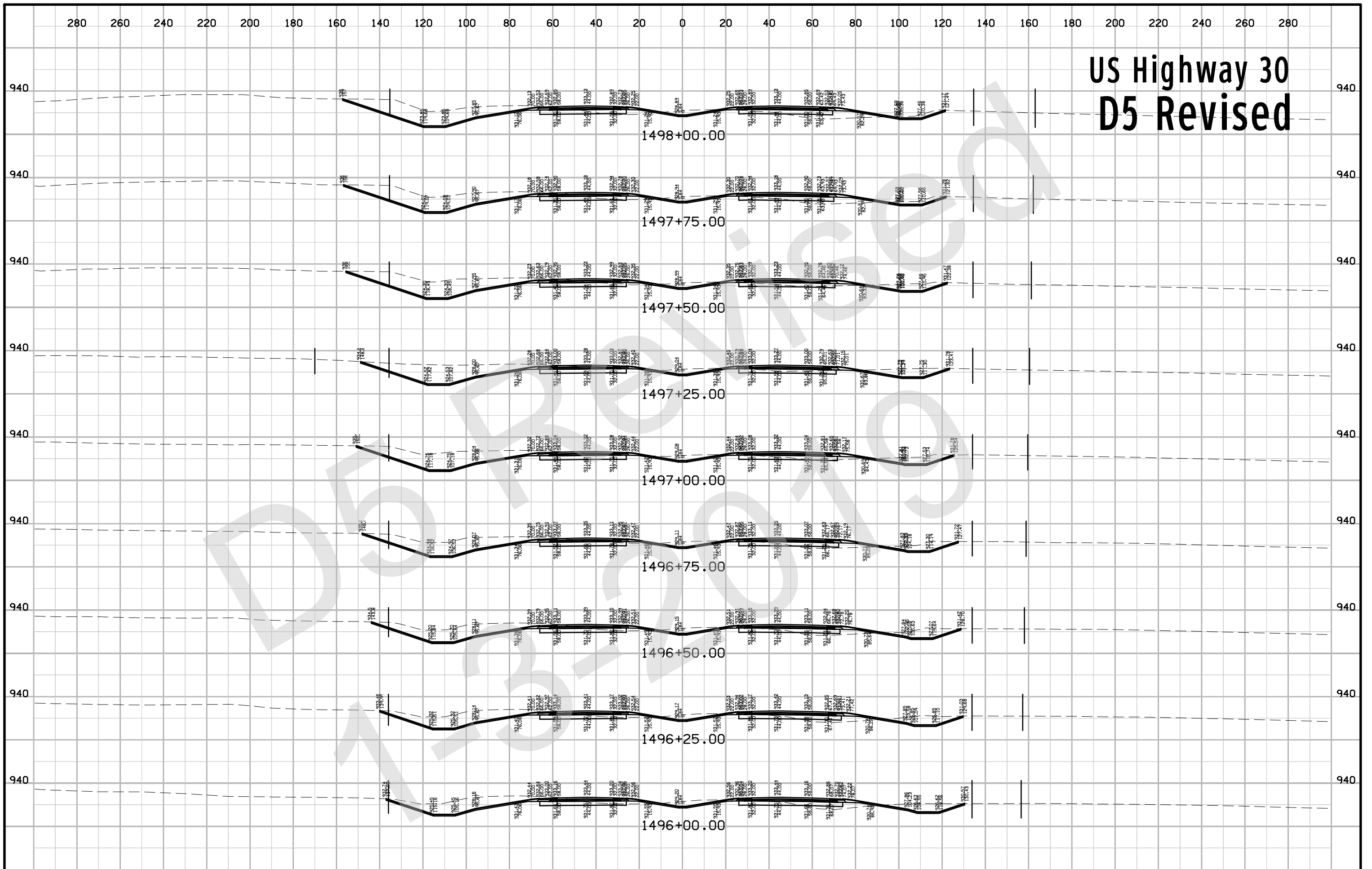
# US Highway 30 D5 Revised



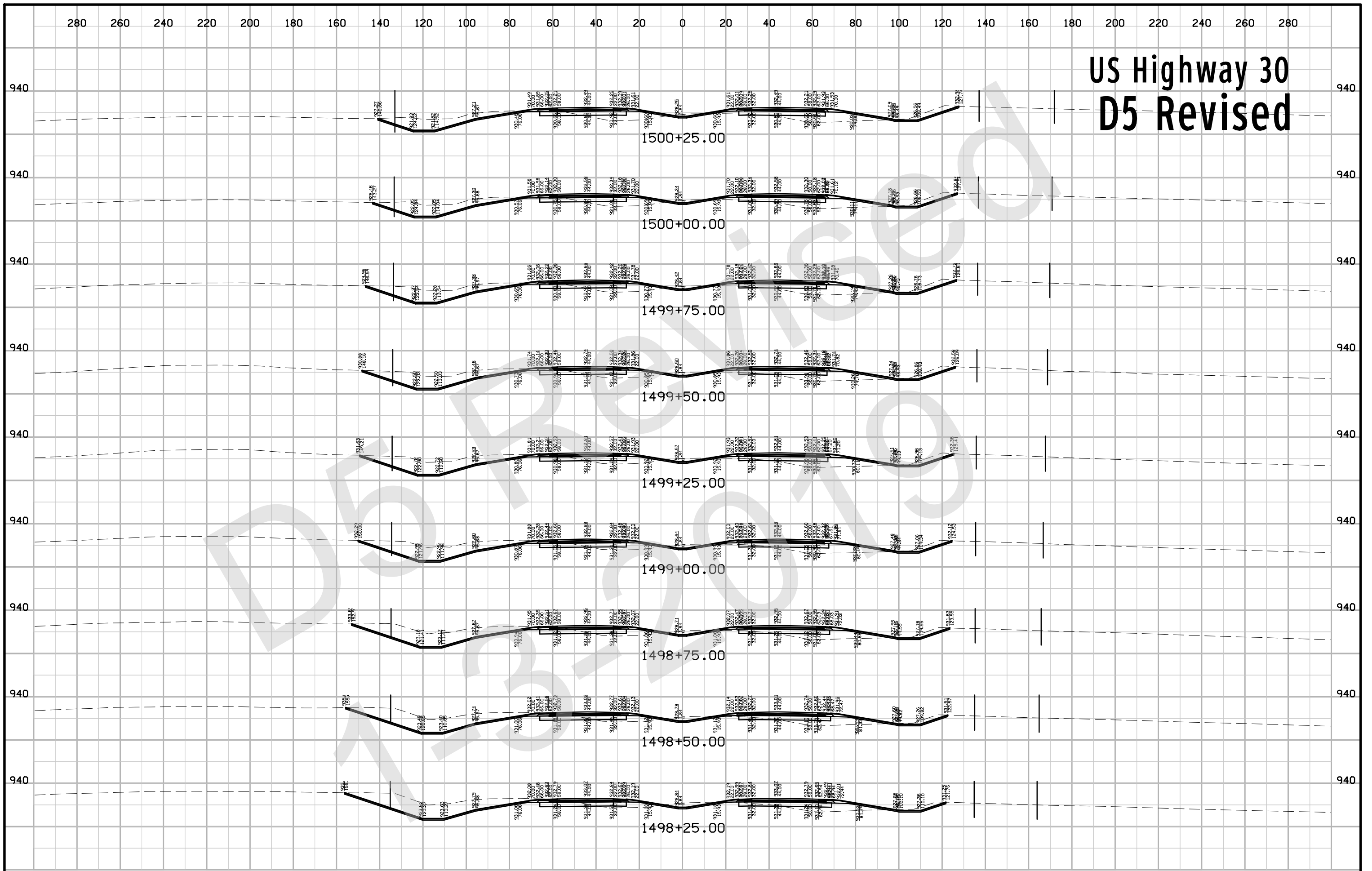
# US Highway 30 D5 Revised



# US Highway 30 D5 - Revised

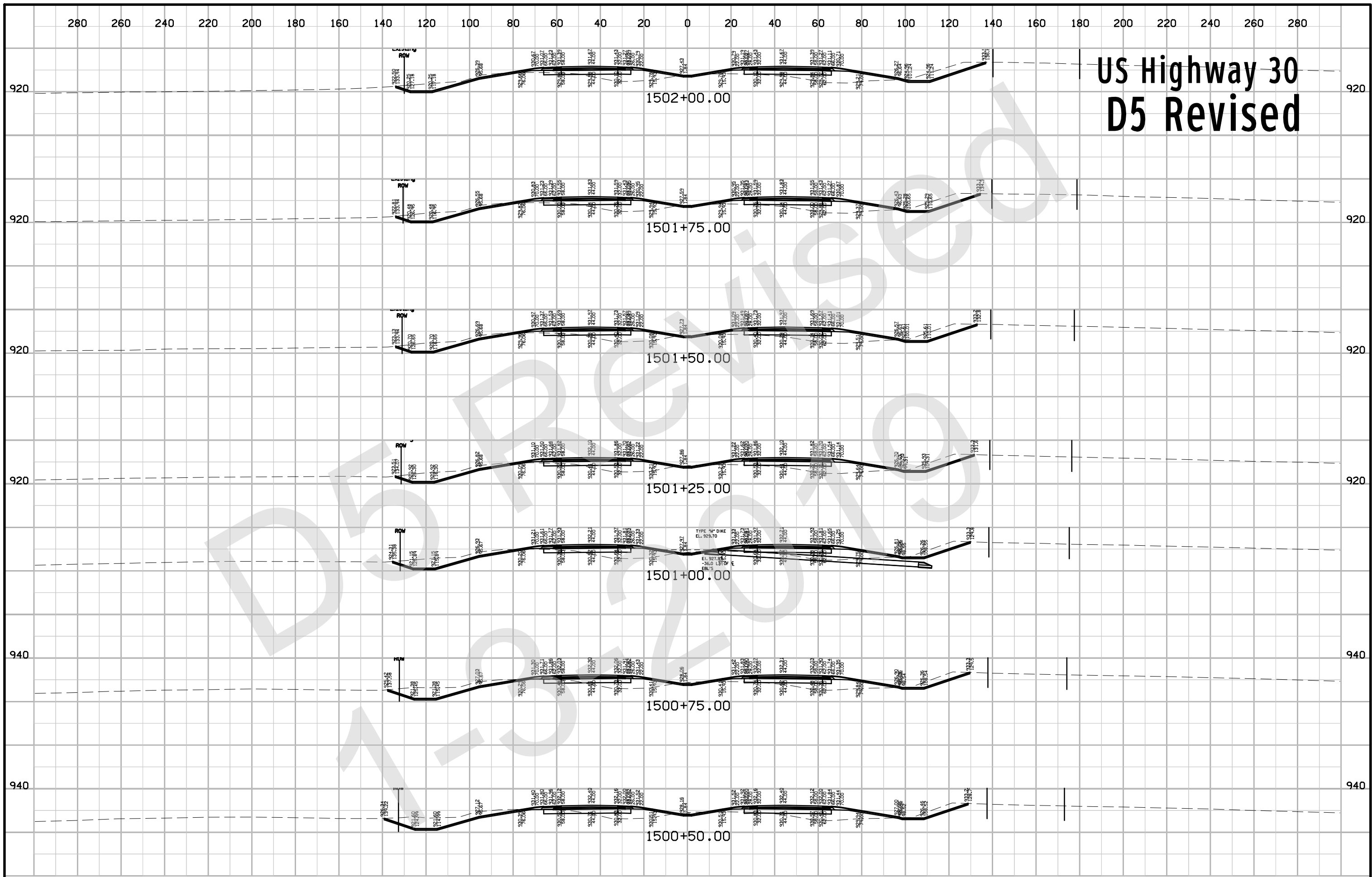


# US Highway 30 D5 - Revised

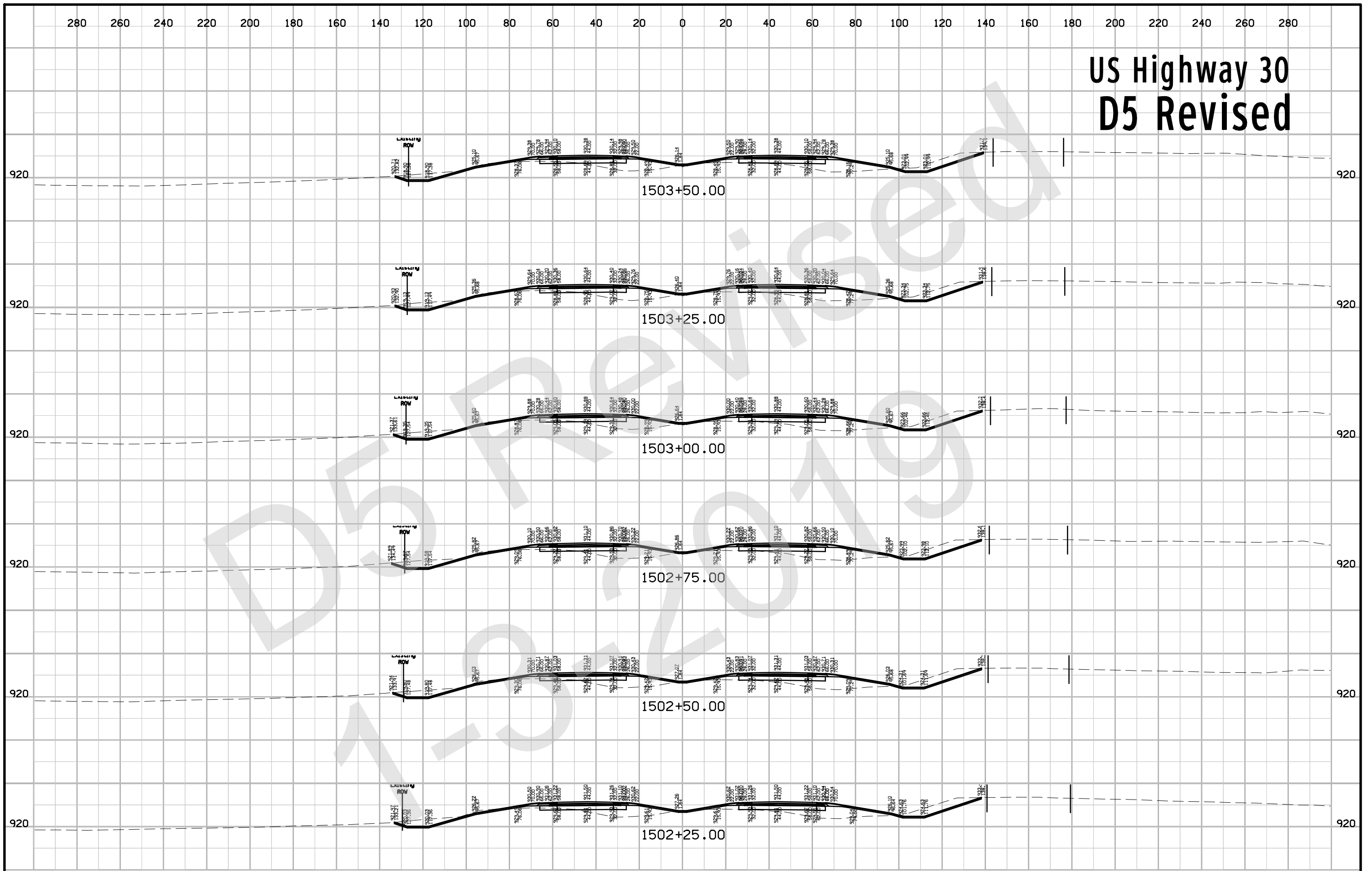


FILE NO.	ENGLISH	DESIGN TEAM	<b>Flattery\Bell</b>	BENTON COUNTY	PROJECT NUMBER	<b>NHS-030-6(87)--19-06</b>	SHEET NUMBER	<b>W. 545</b>
----------	---------	-------------	----------------------	---------------	----------------	-----------------------------	--------------	---------------

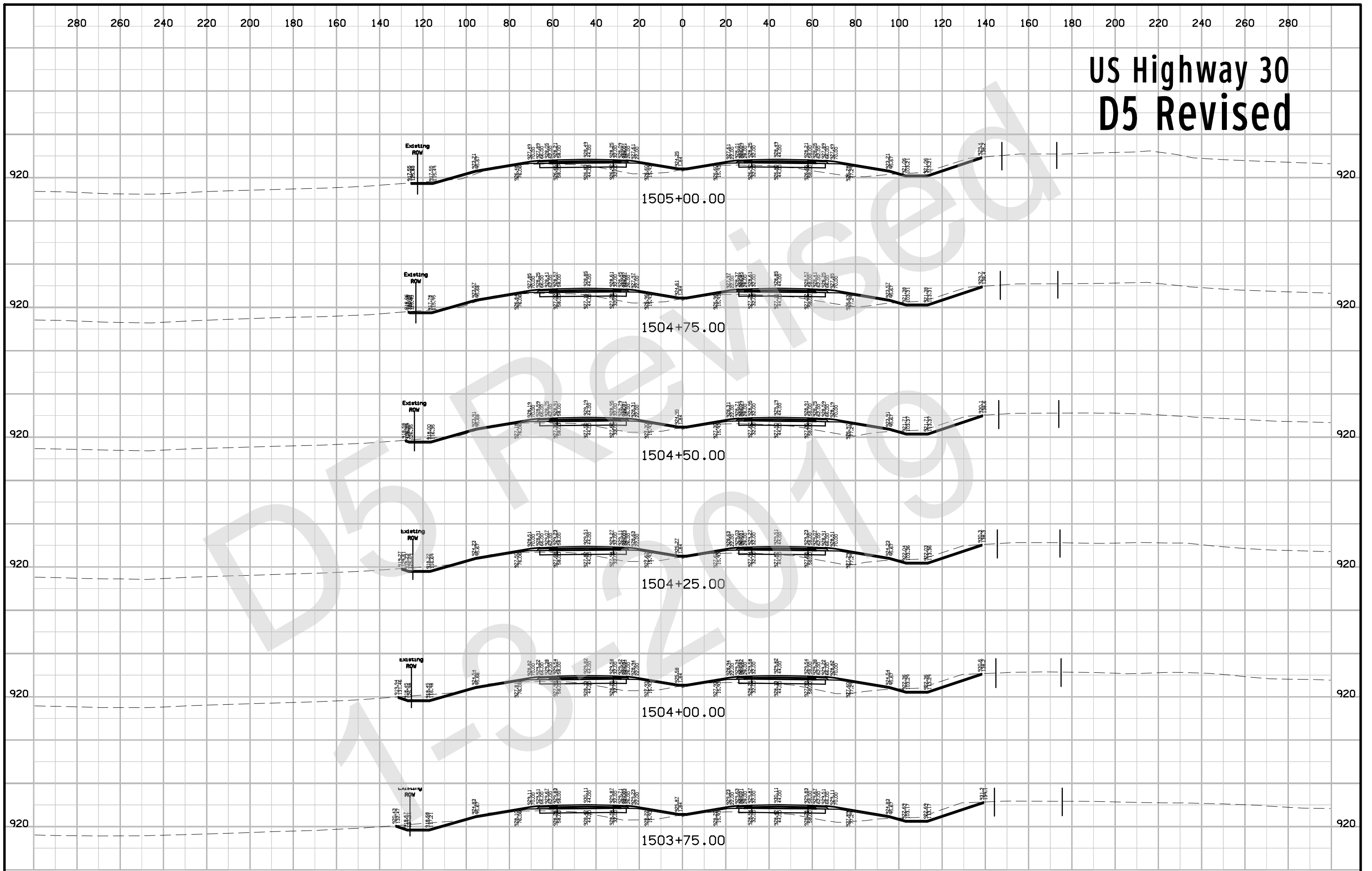


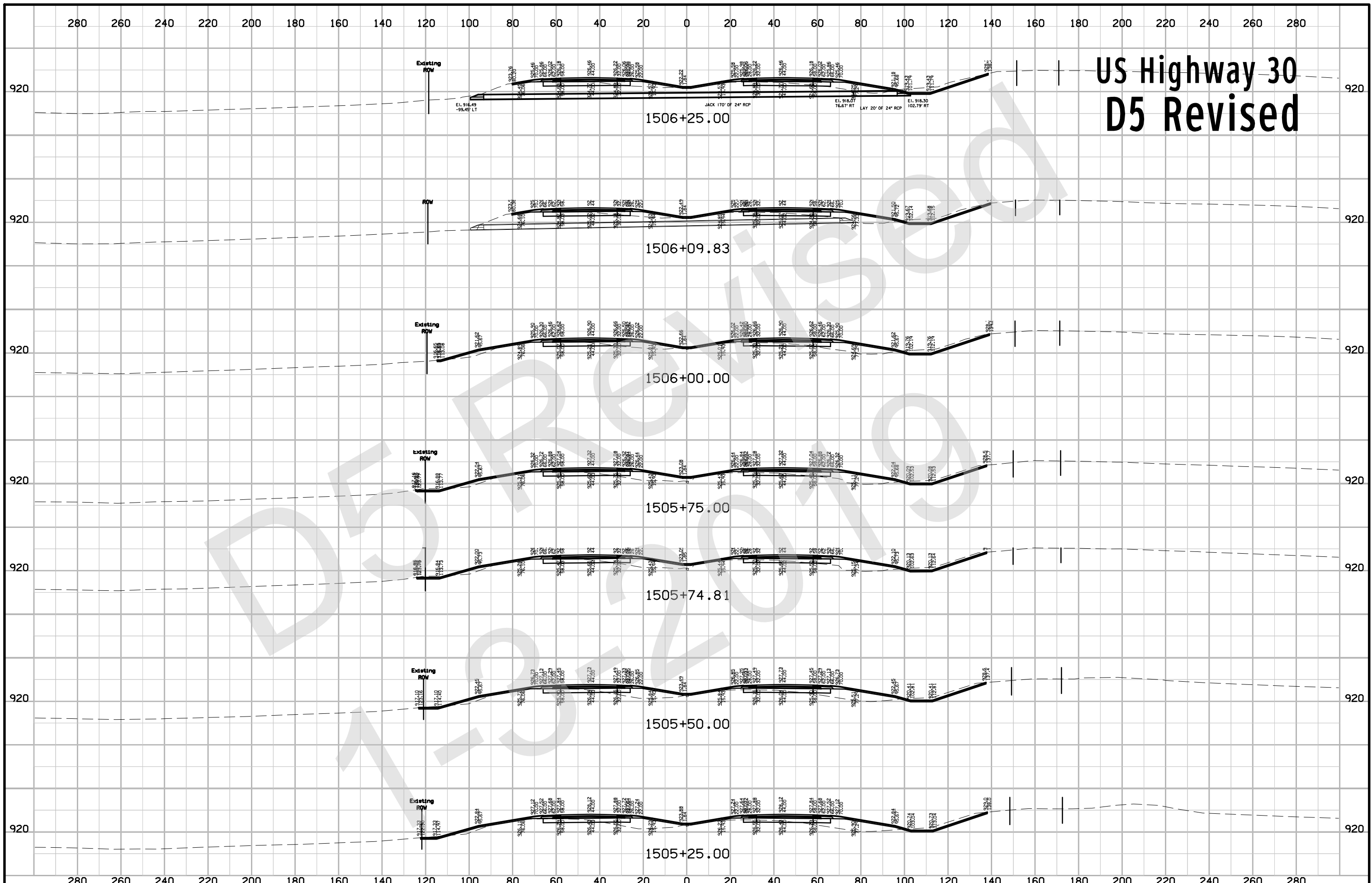


# US Highway 30 D5 Revised



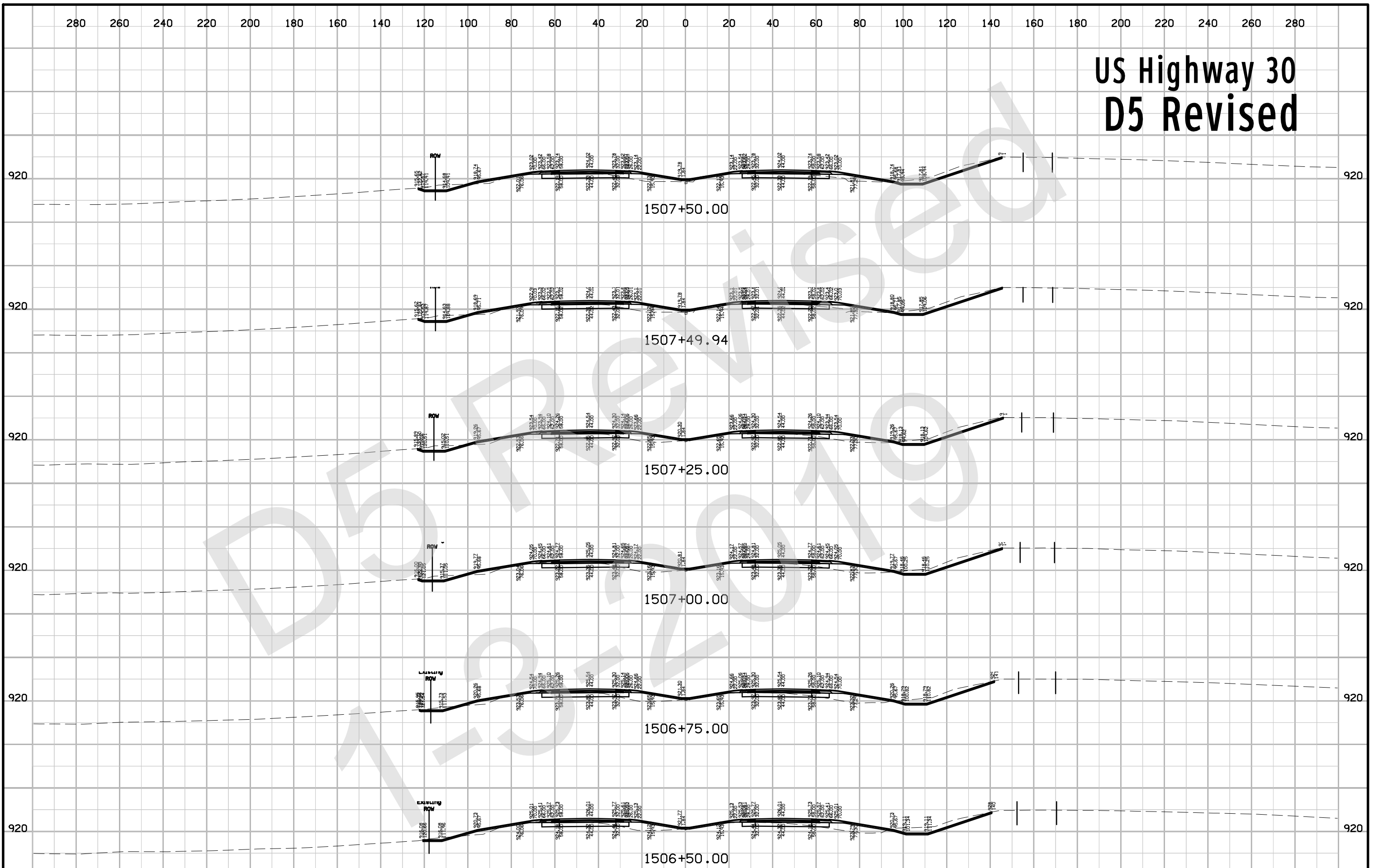
# US Highway 30 D5 Revised



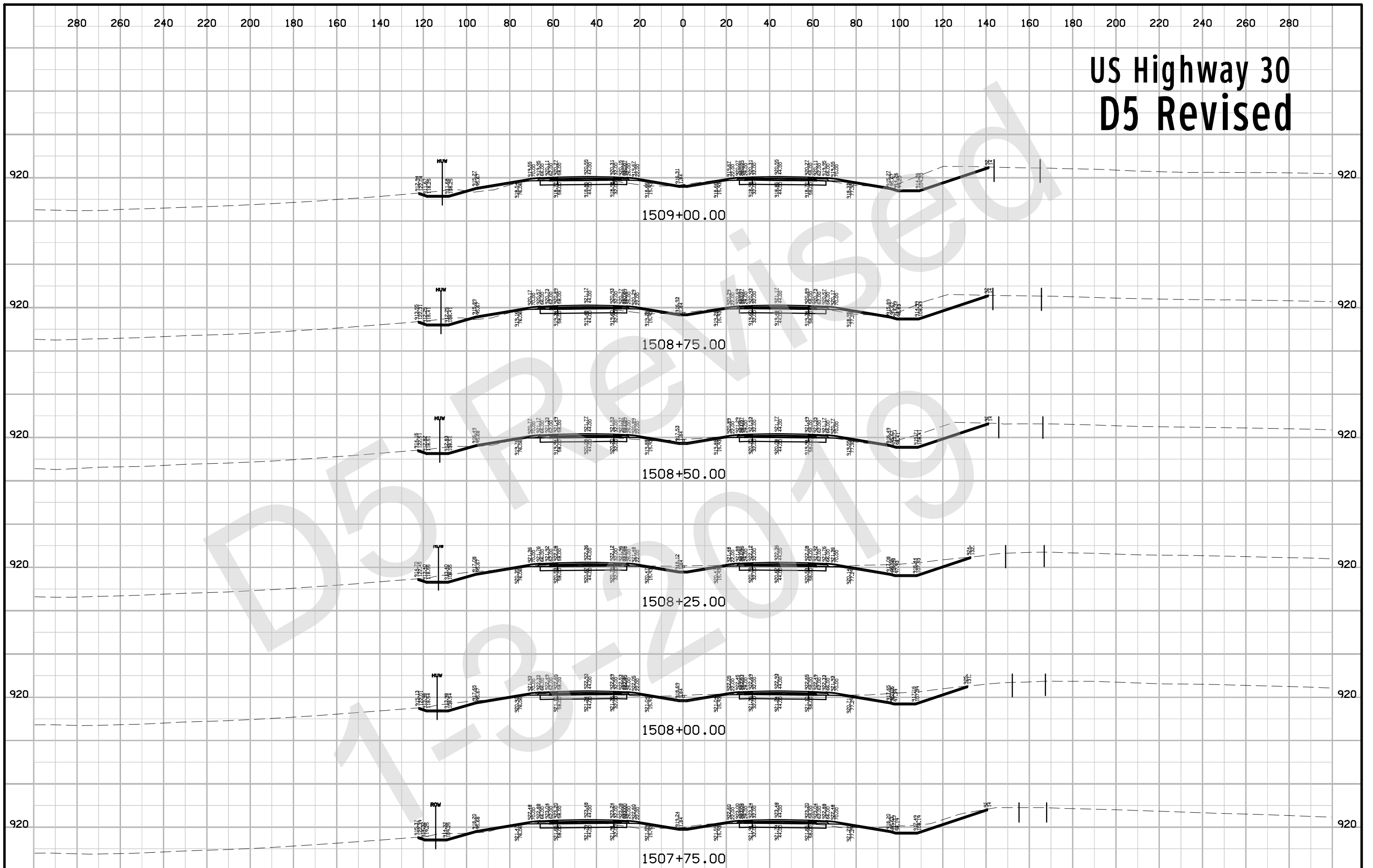


# US Highway 30 D5 Revised

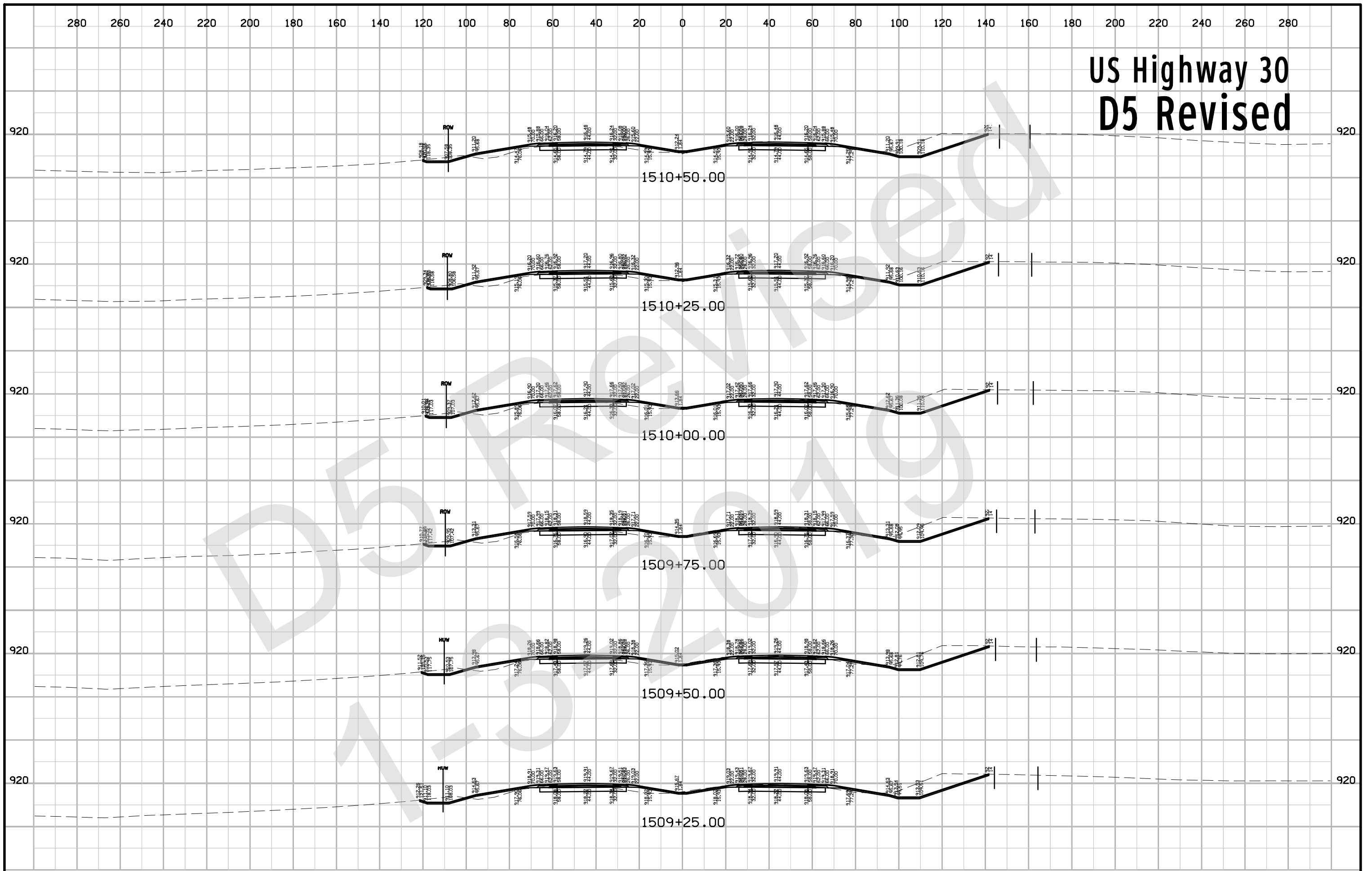
# US Highway 30 D5 Revised



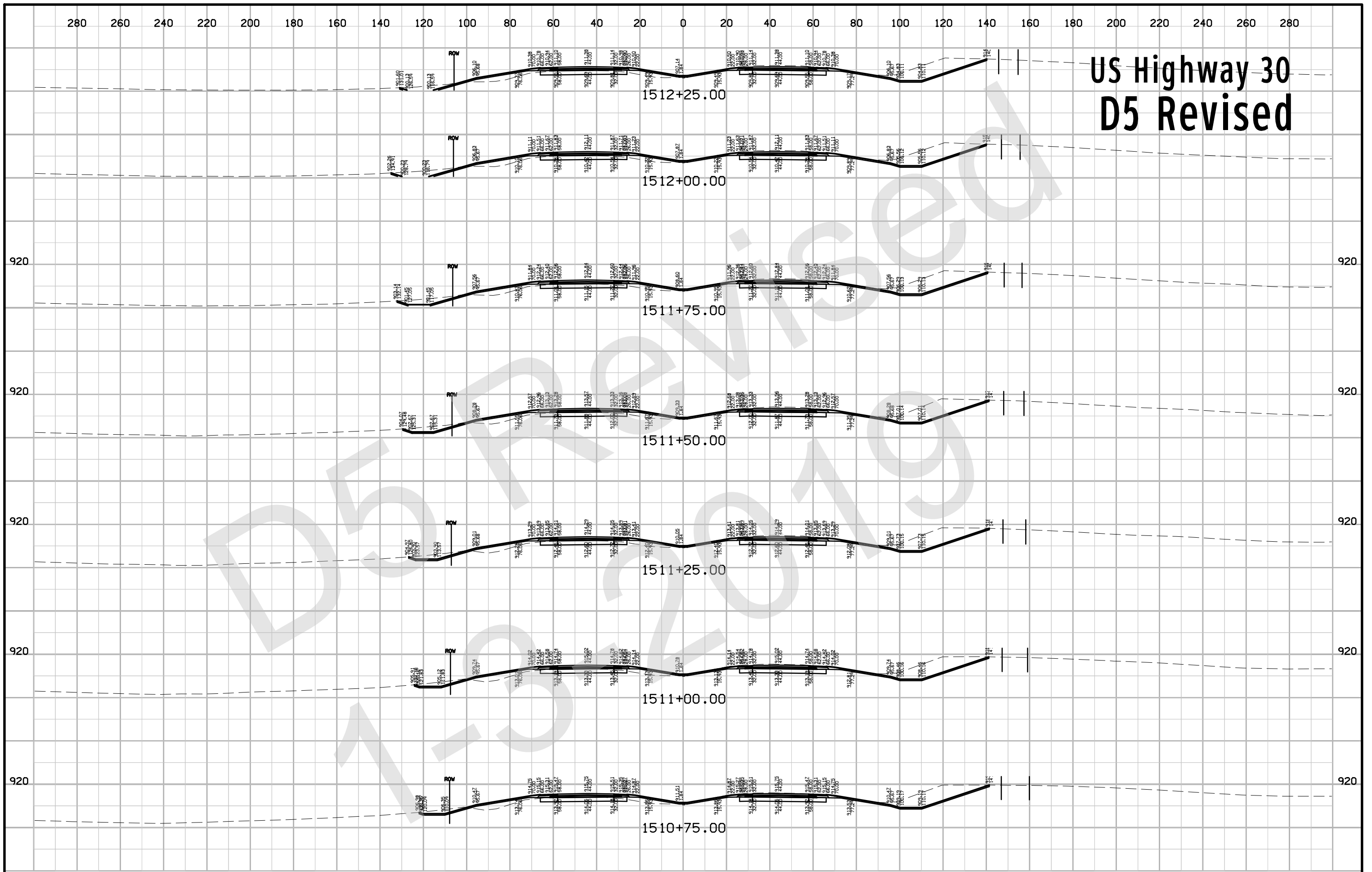
# US Highway 30 D5 Revised



# US Highway 30 D5 Revised



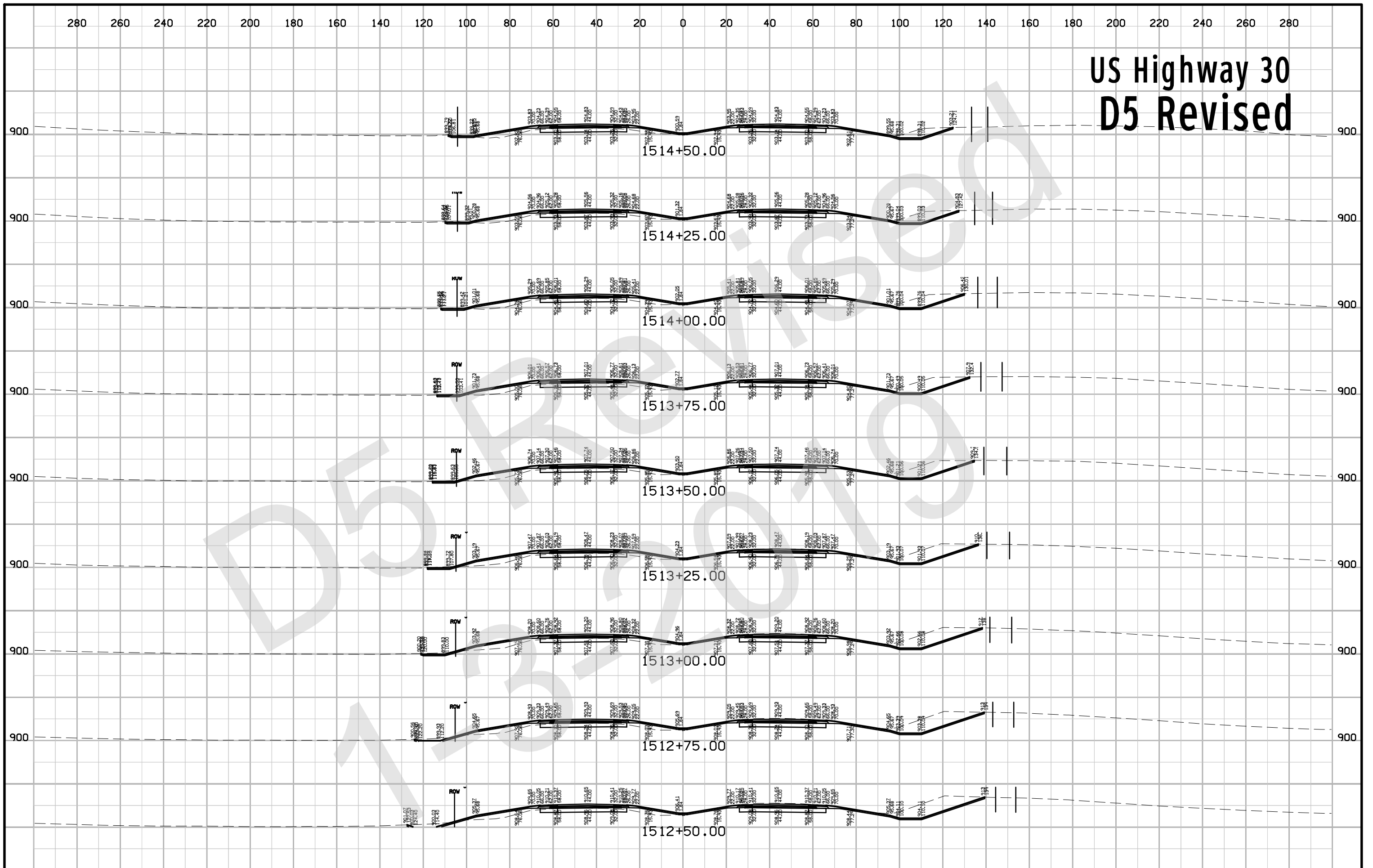
# US Highway 30 D5 Revised



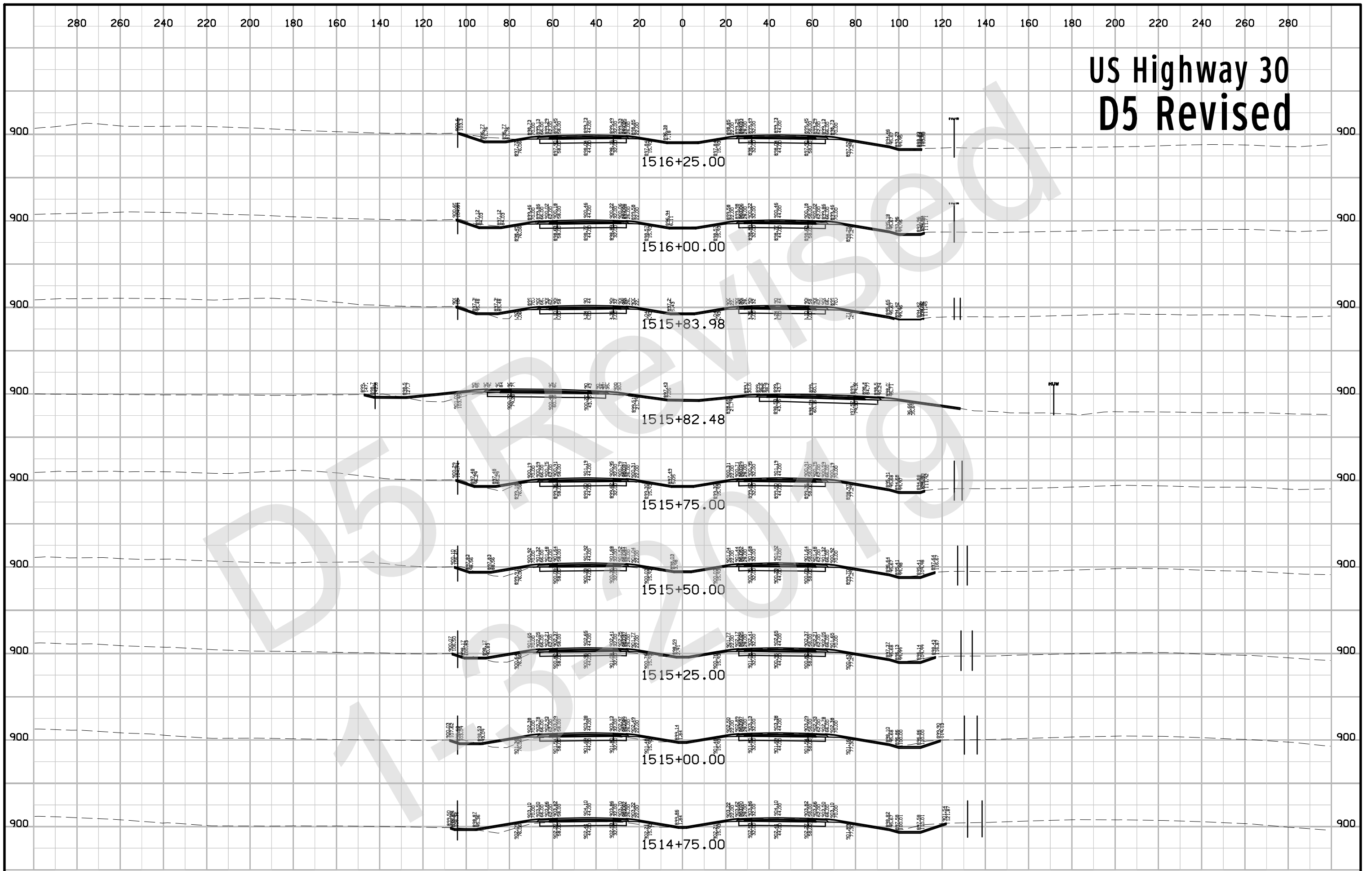
FILE NO.	ENGLISH	DESIGN TEAM	<b>Flattery\Bell</b>	BENTON COUNTY	PROJECT NUMBER	<b>NHS-030-6(87)--19-06</b>	SHEET NUMBER	<b>W. 553</b>
----------	---------	-------------	----------------------	---------------	----------------	-----------------------------	--------------	---------------



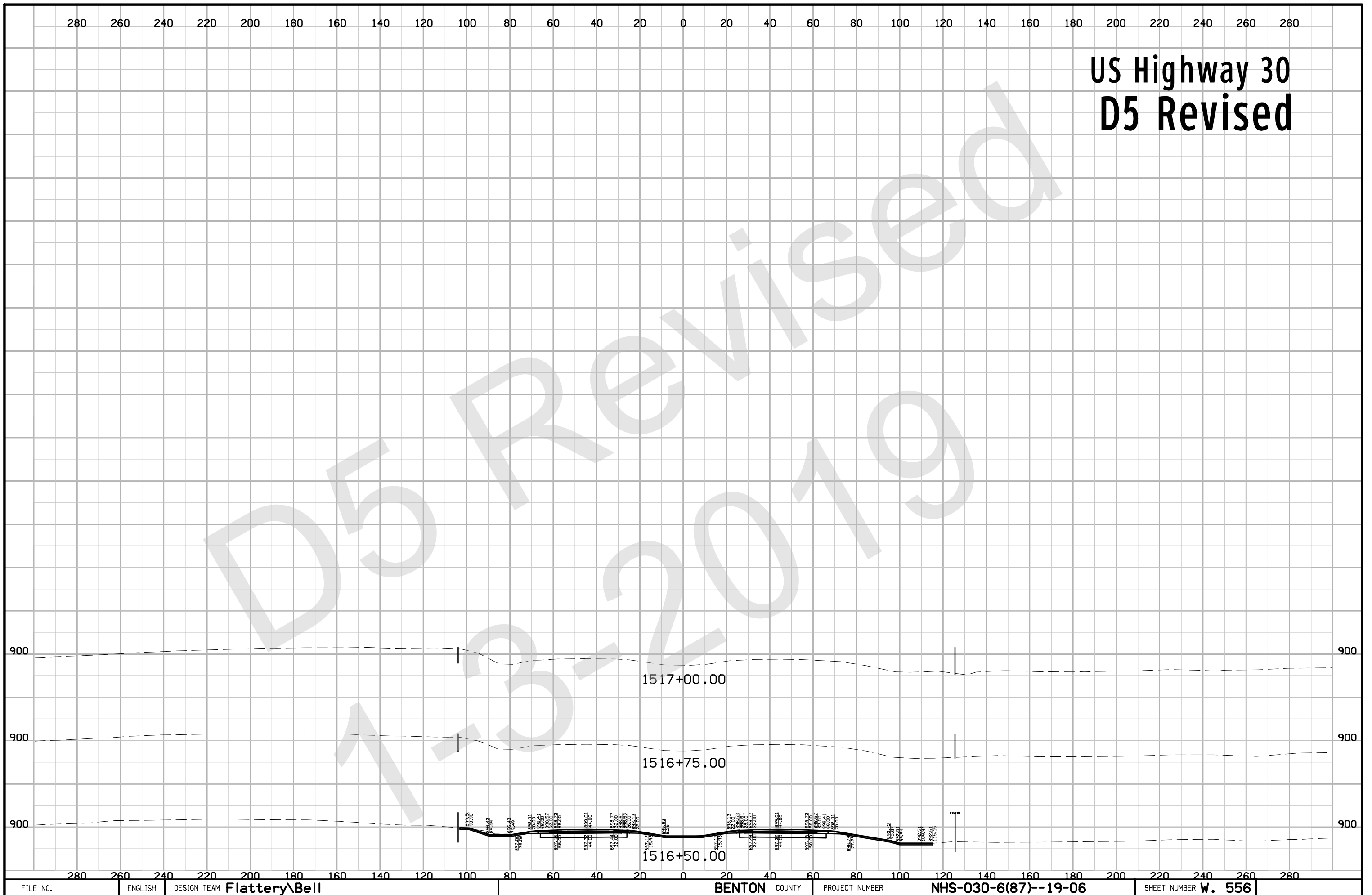
# US Highway 30 D5 Revised



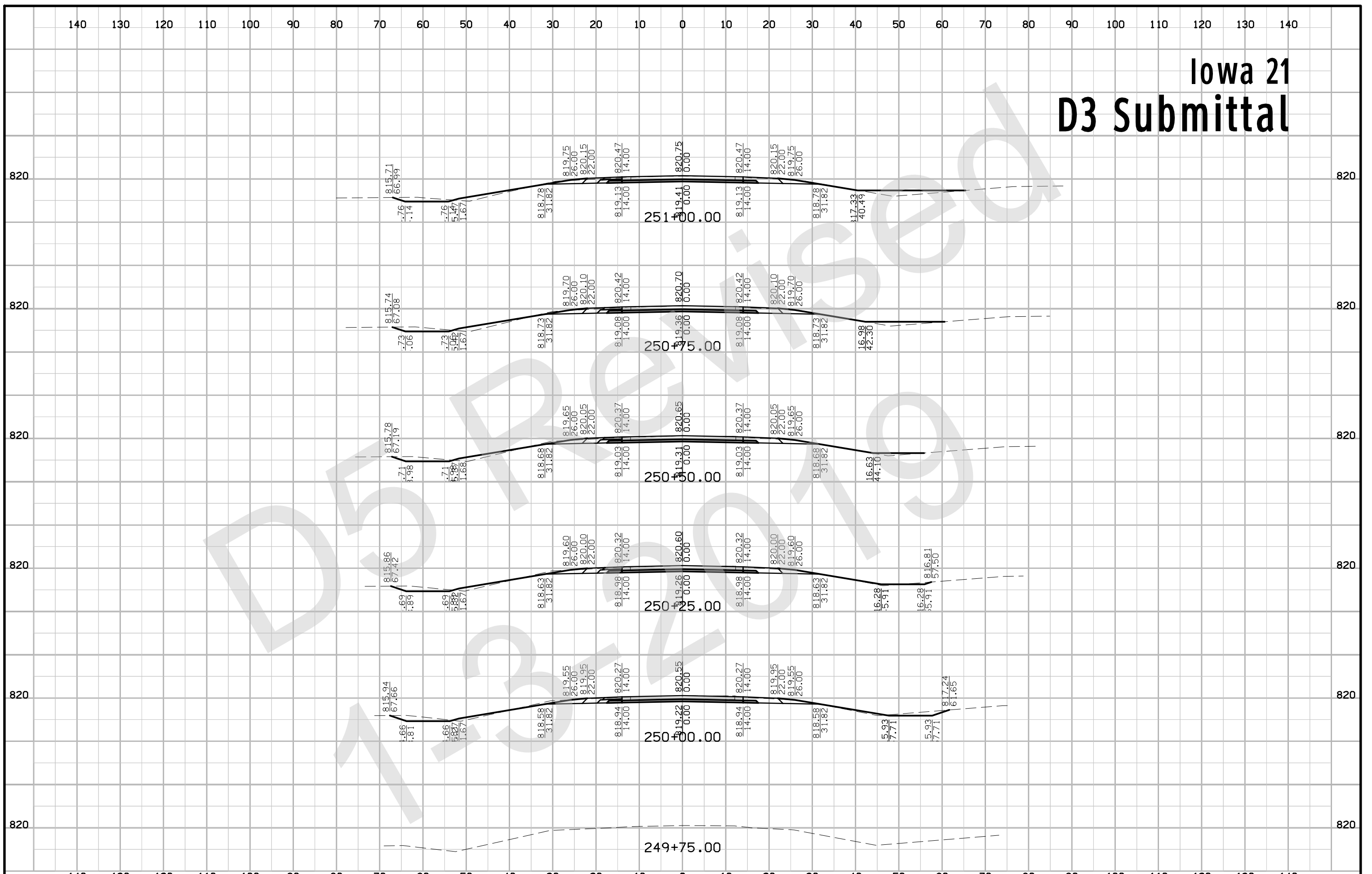
# US Highway 30 D5 Revised



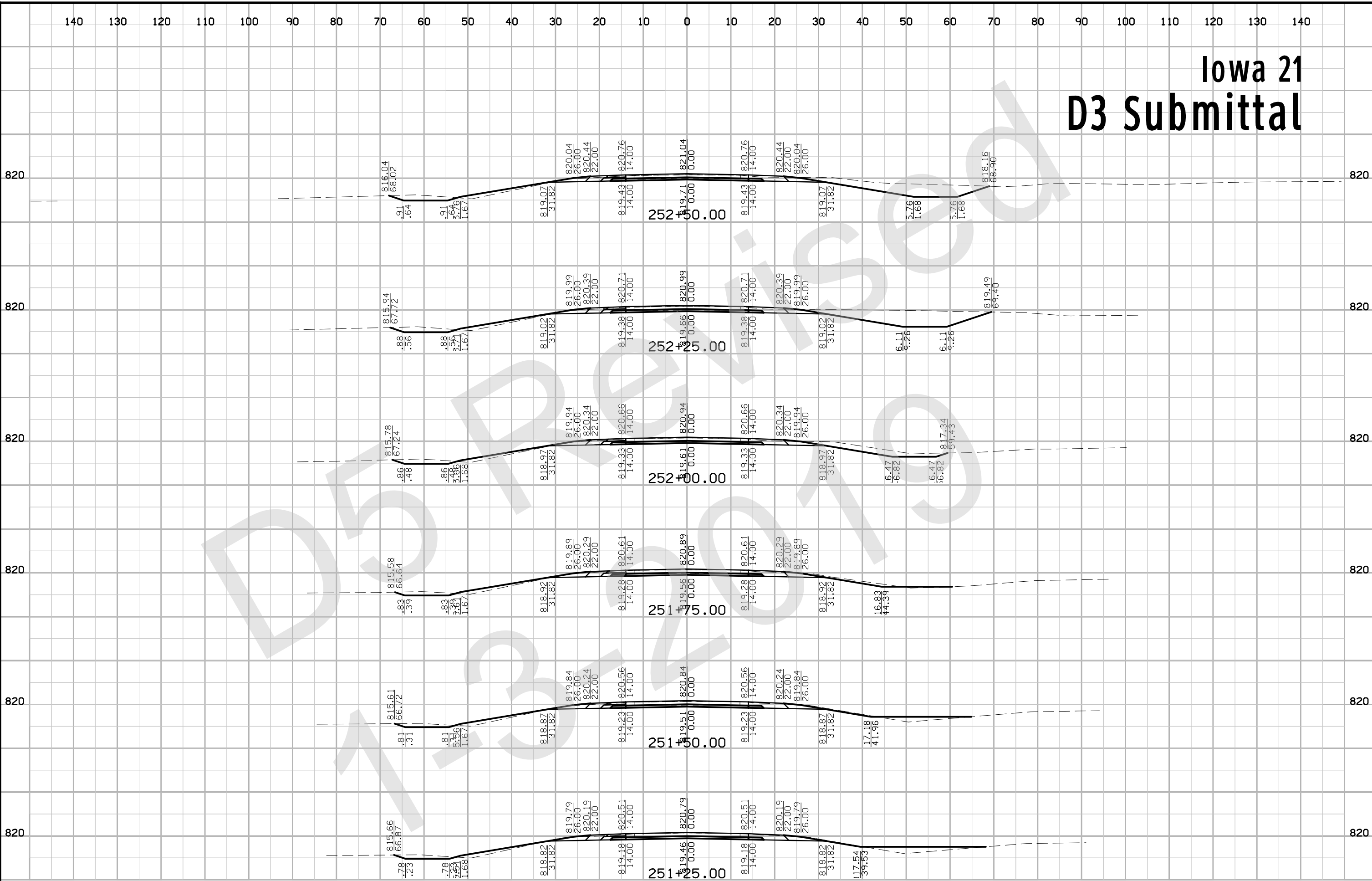
# US Highway 30 D5 Revised



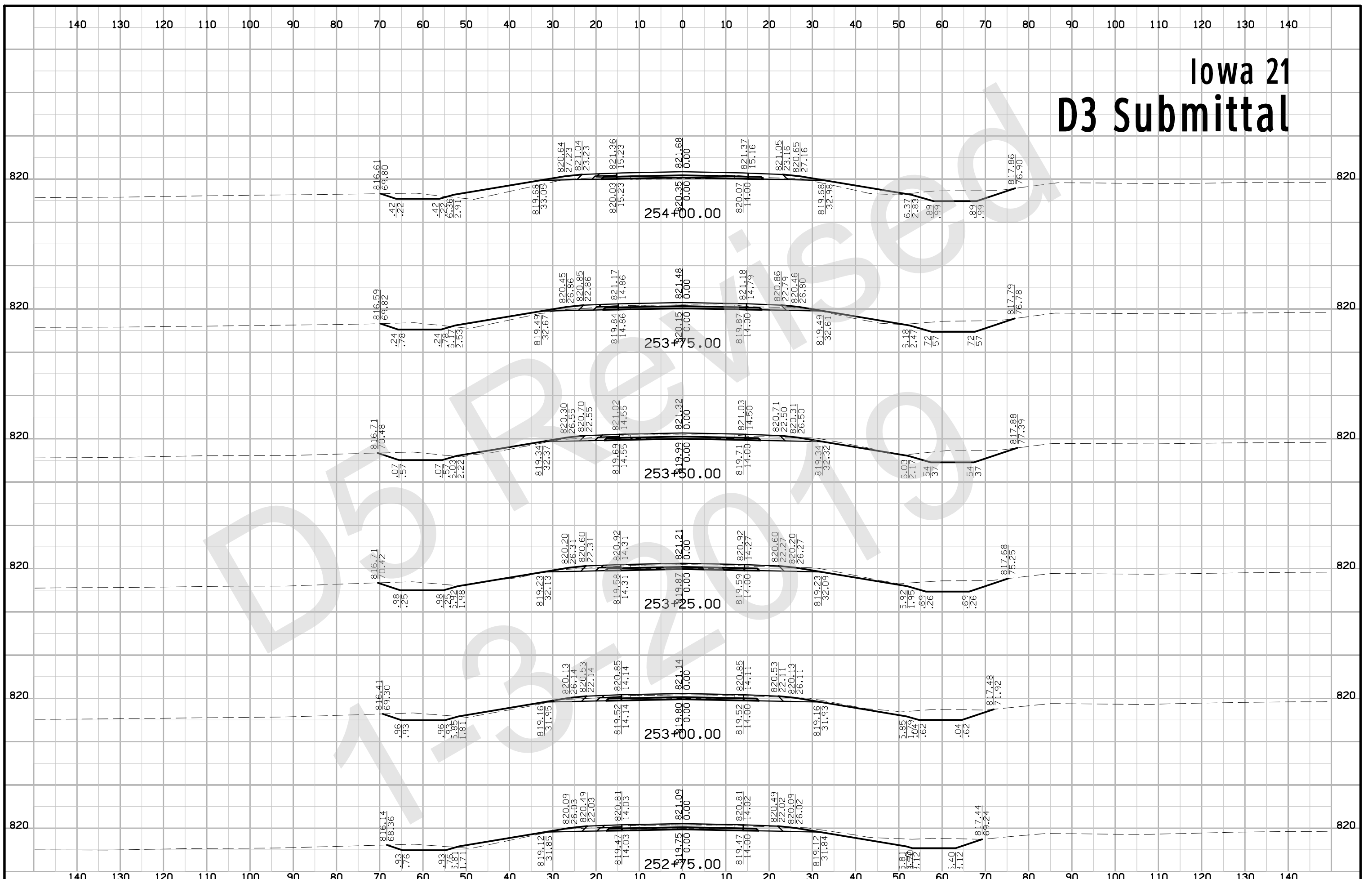
# Iowa 21 D3 Submittal



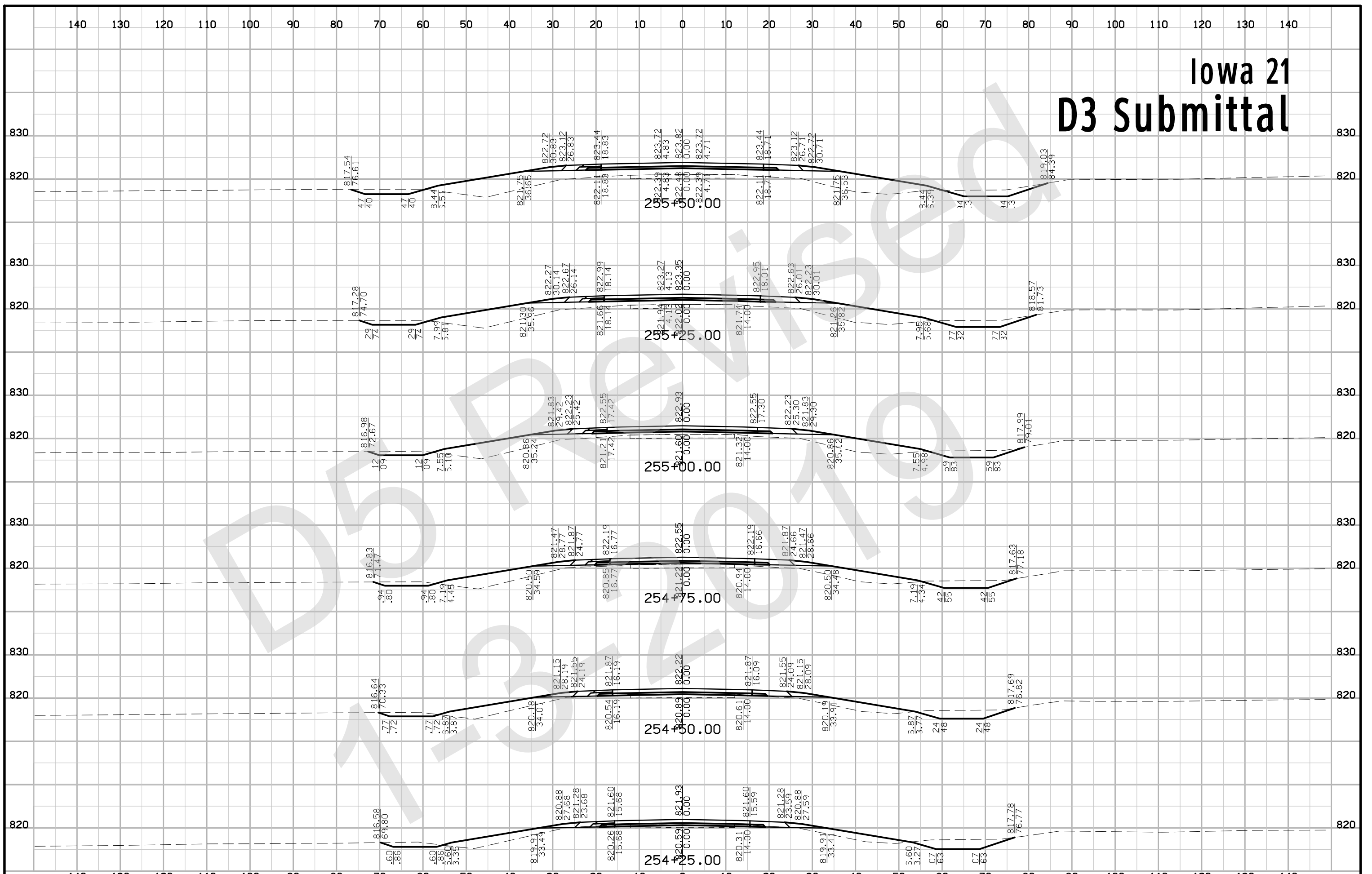
# Iowa 21 D3 Submittal



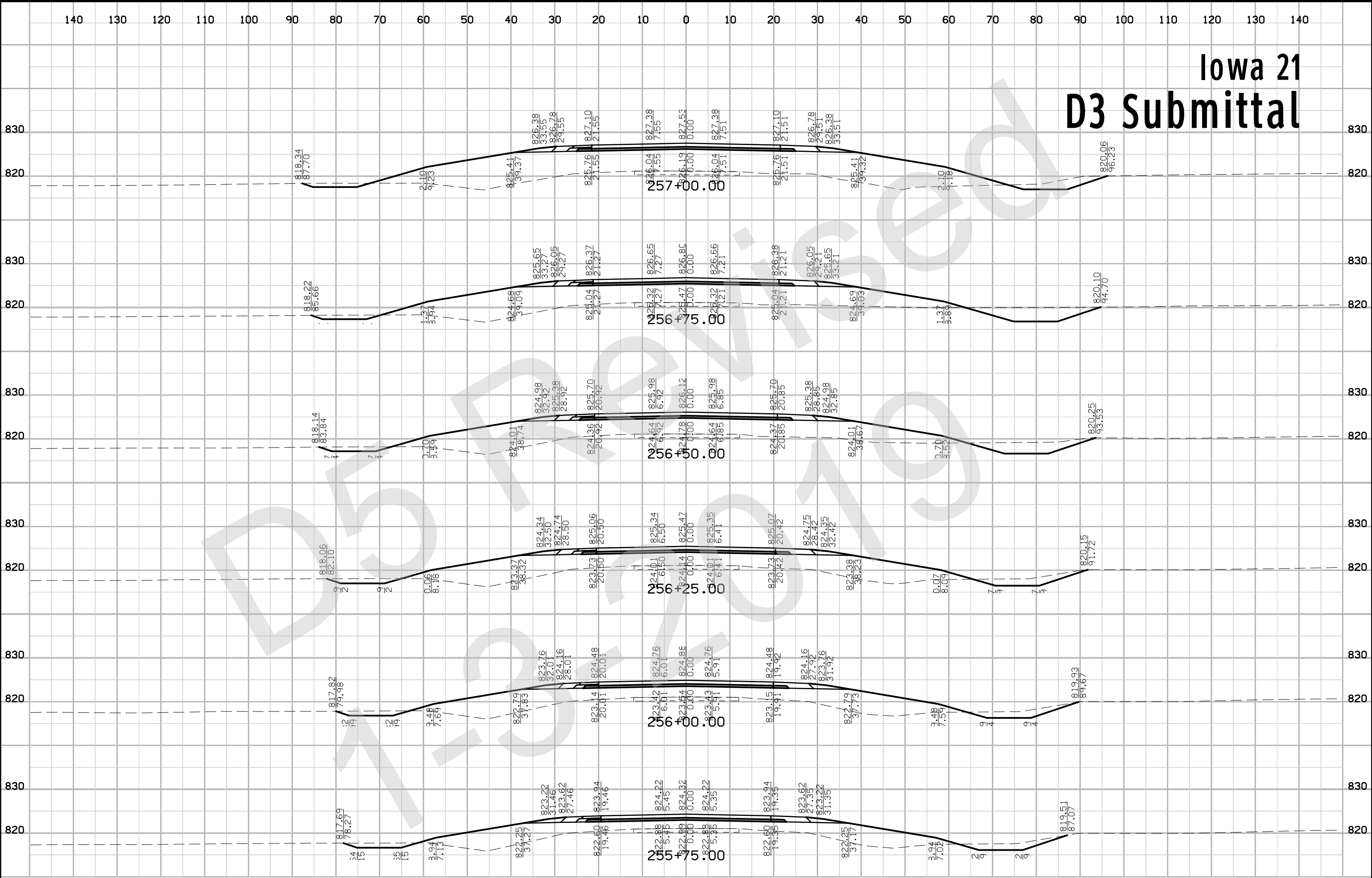
# Iowa 21 D3 Submittal



# Iowa 21 D3 Submittal

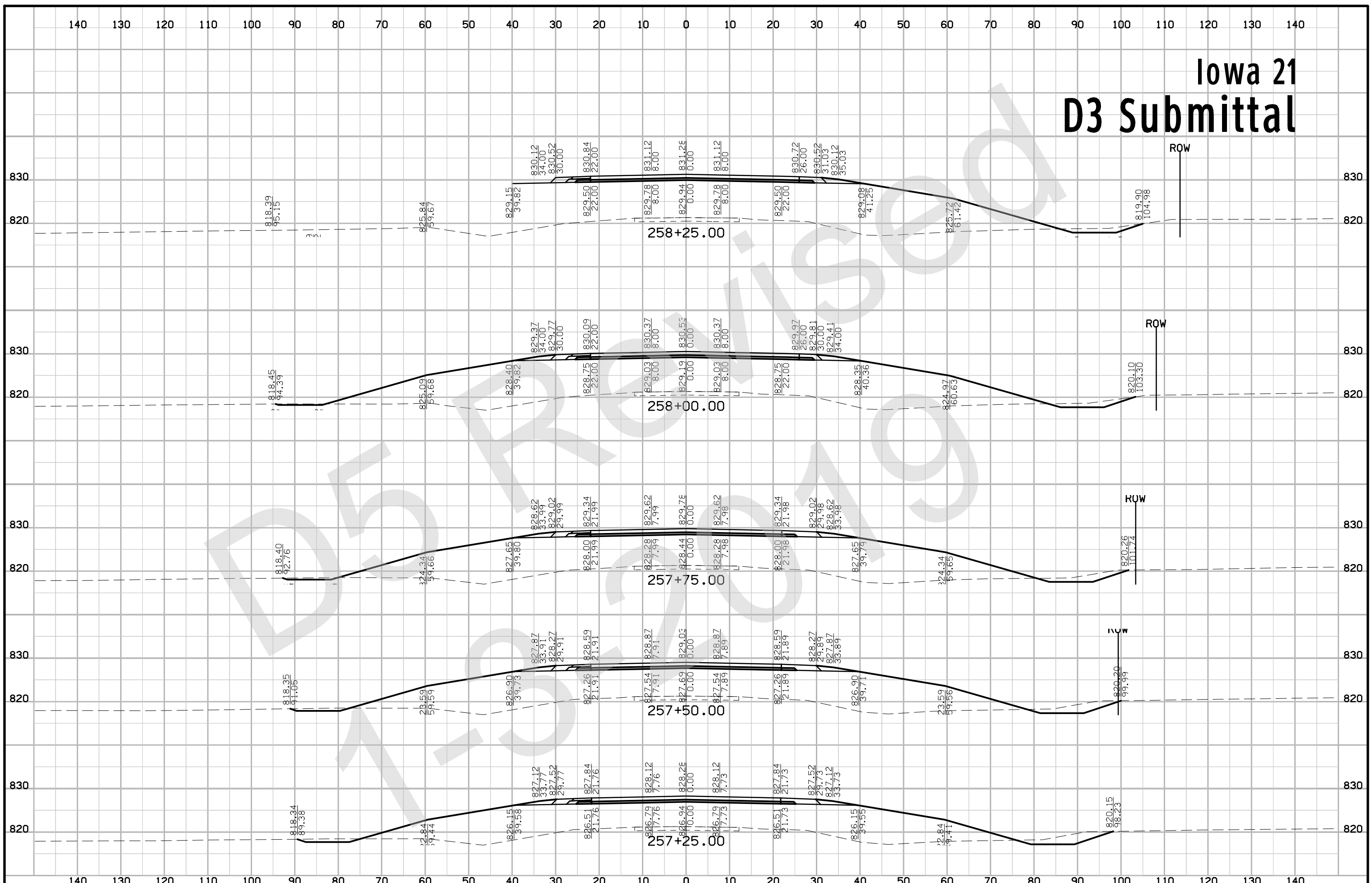


# Iowa 21 D3 Submittal

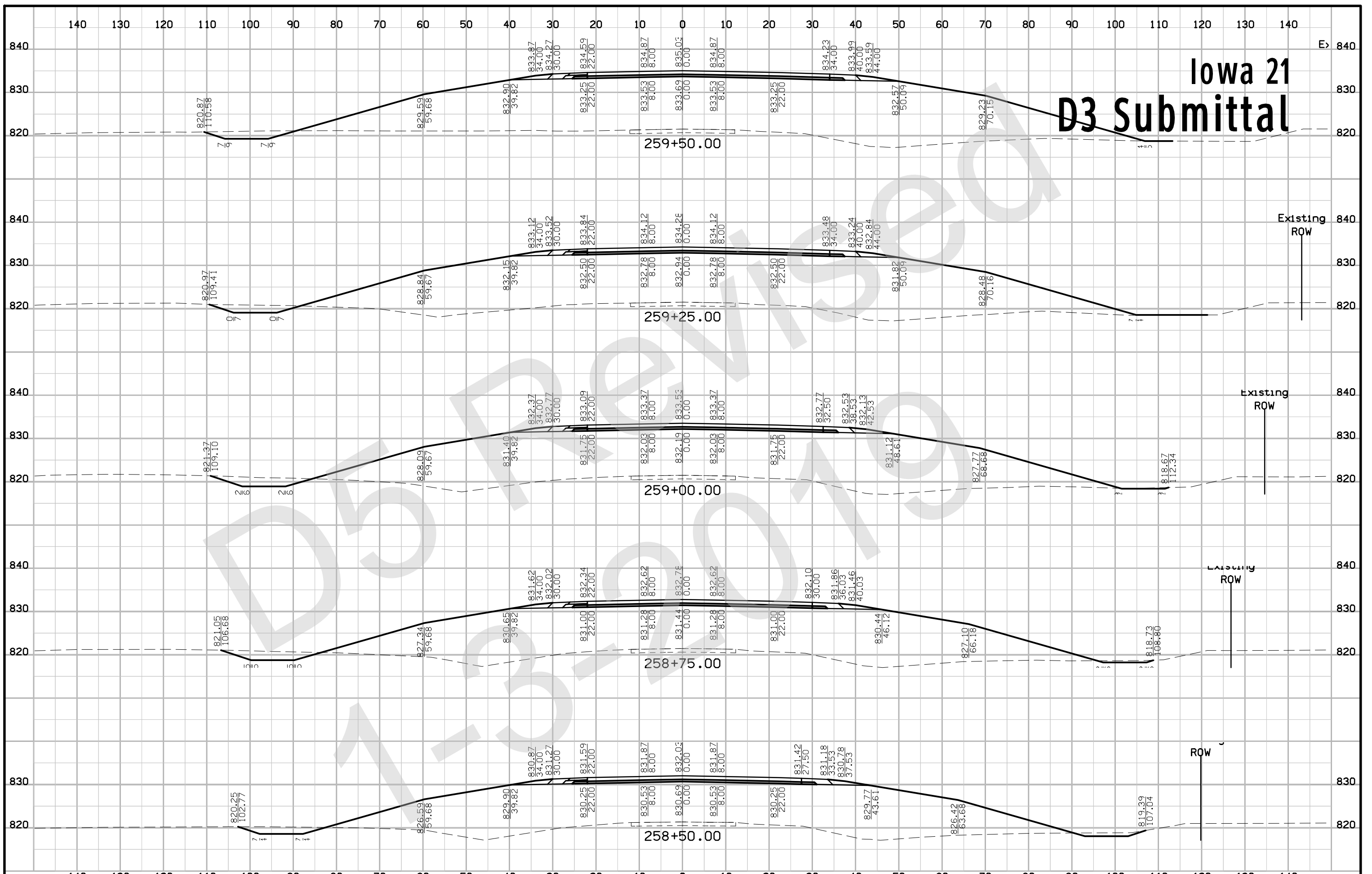




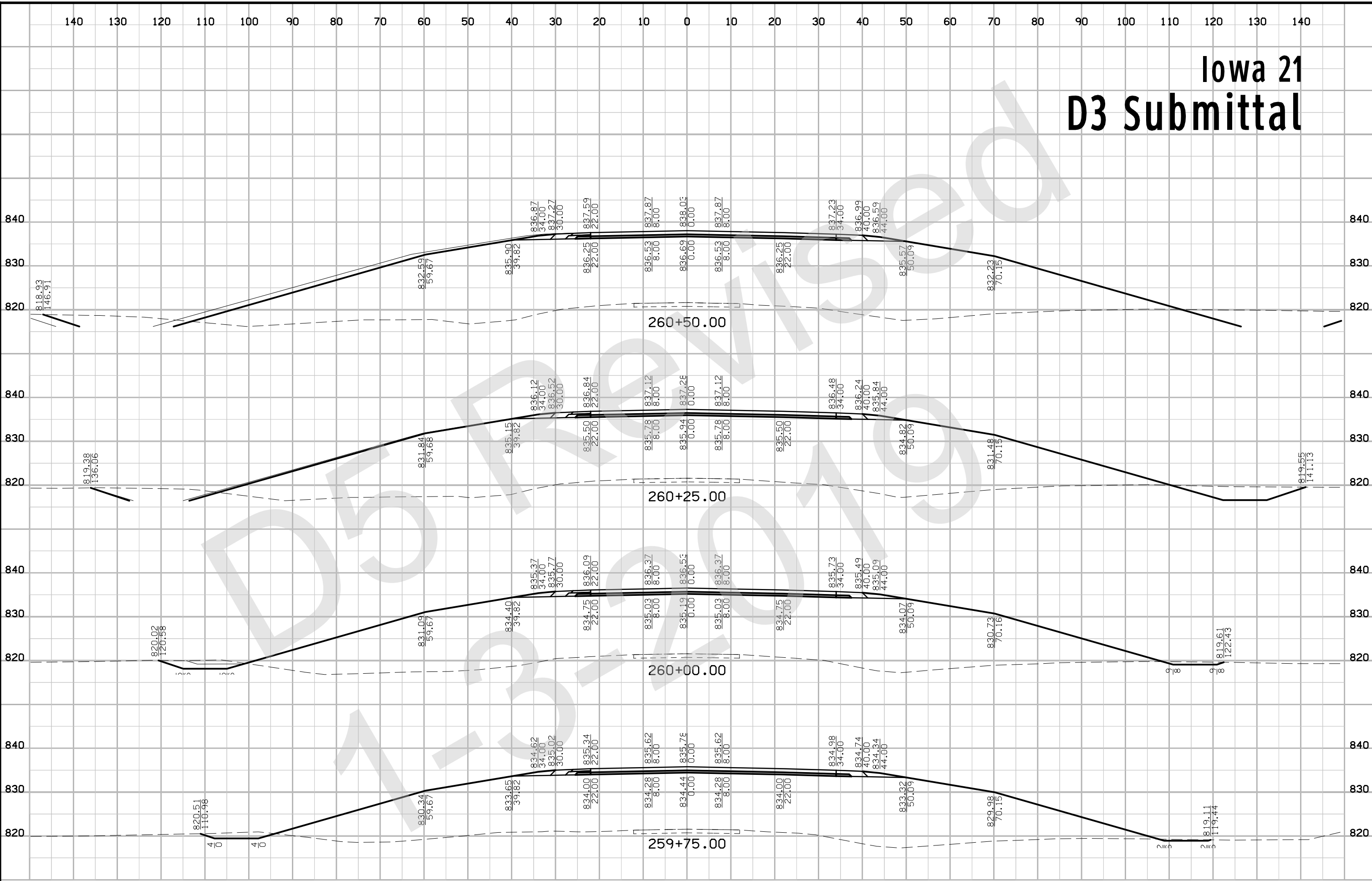
# Iowa 21 D3 Submittal



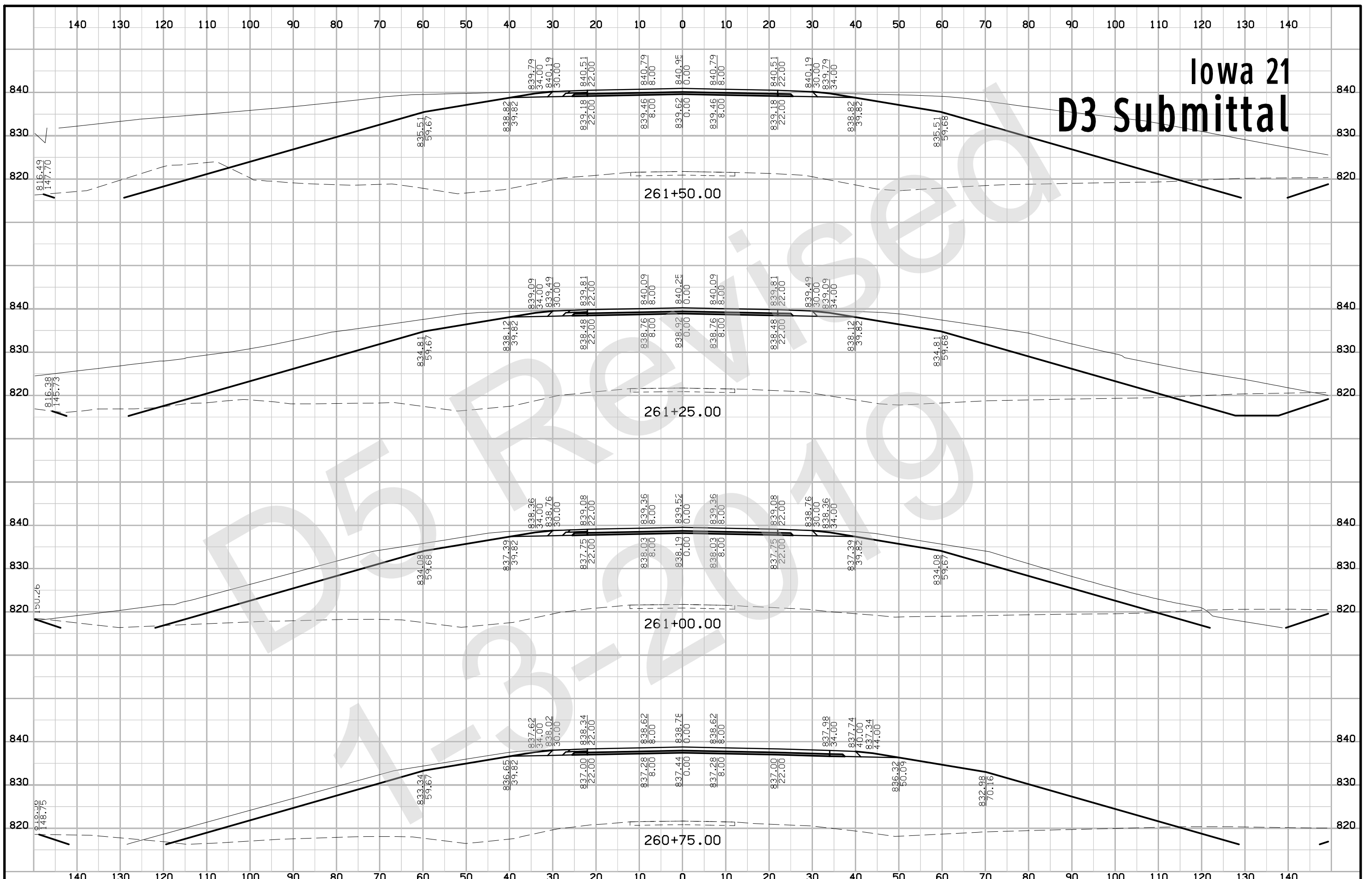
# Iowa 21 D3 Submittal



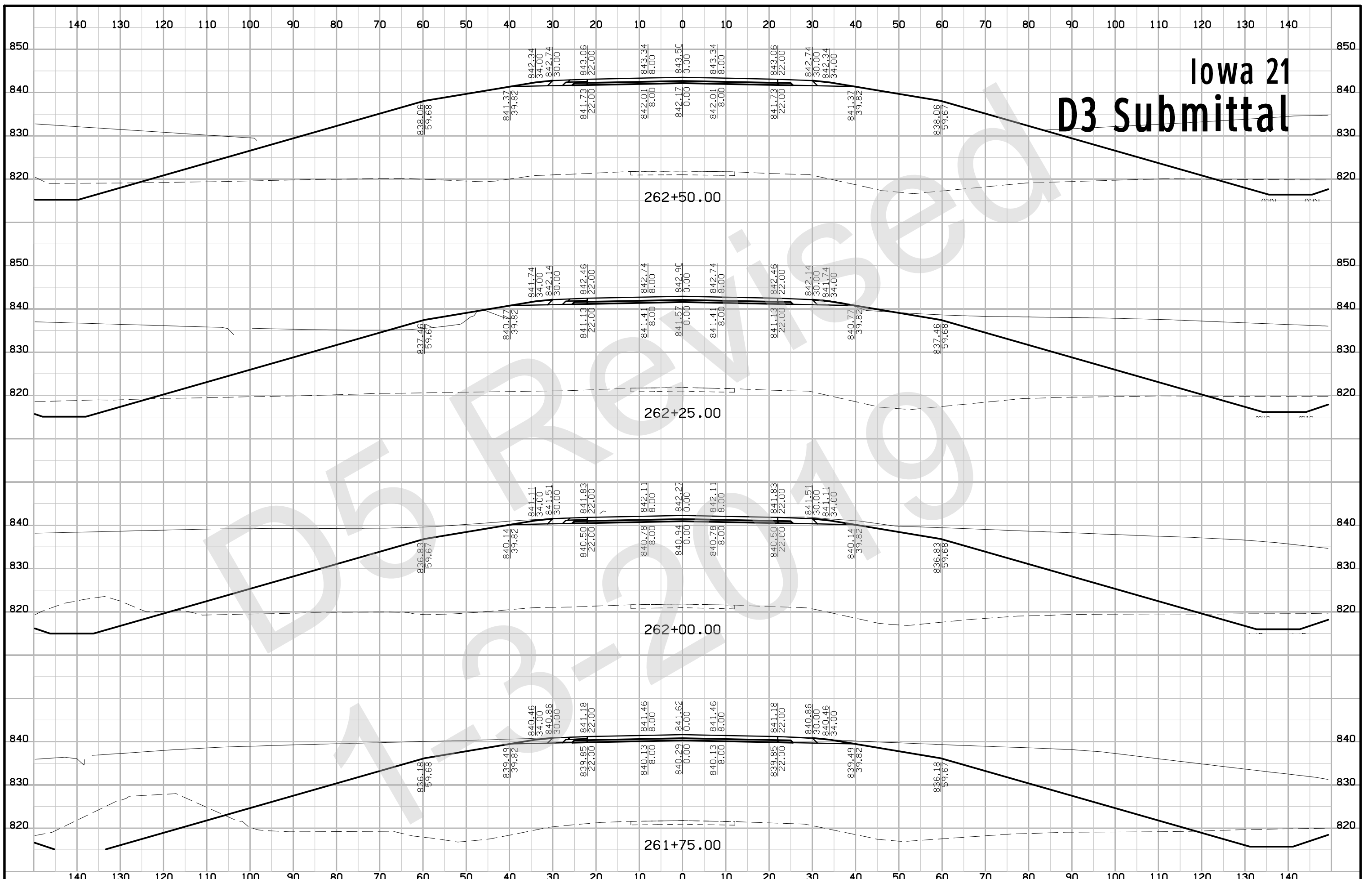
# Iowa 21 D3 Submittal



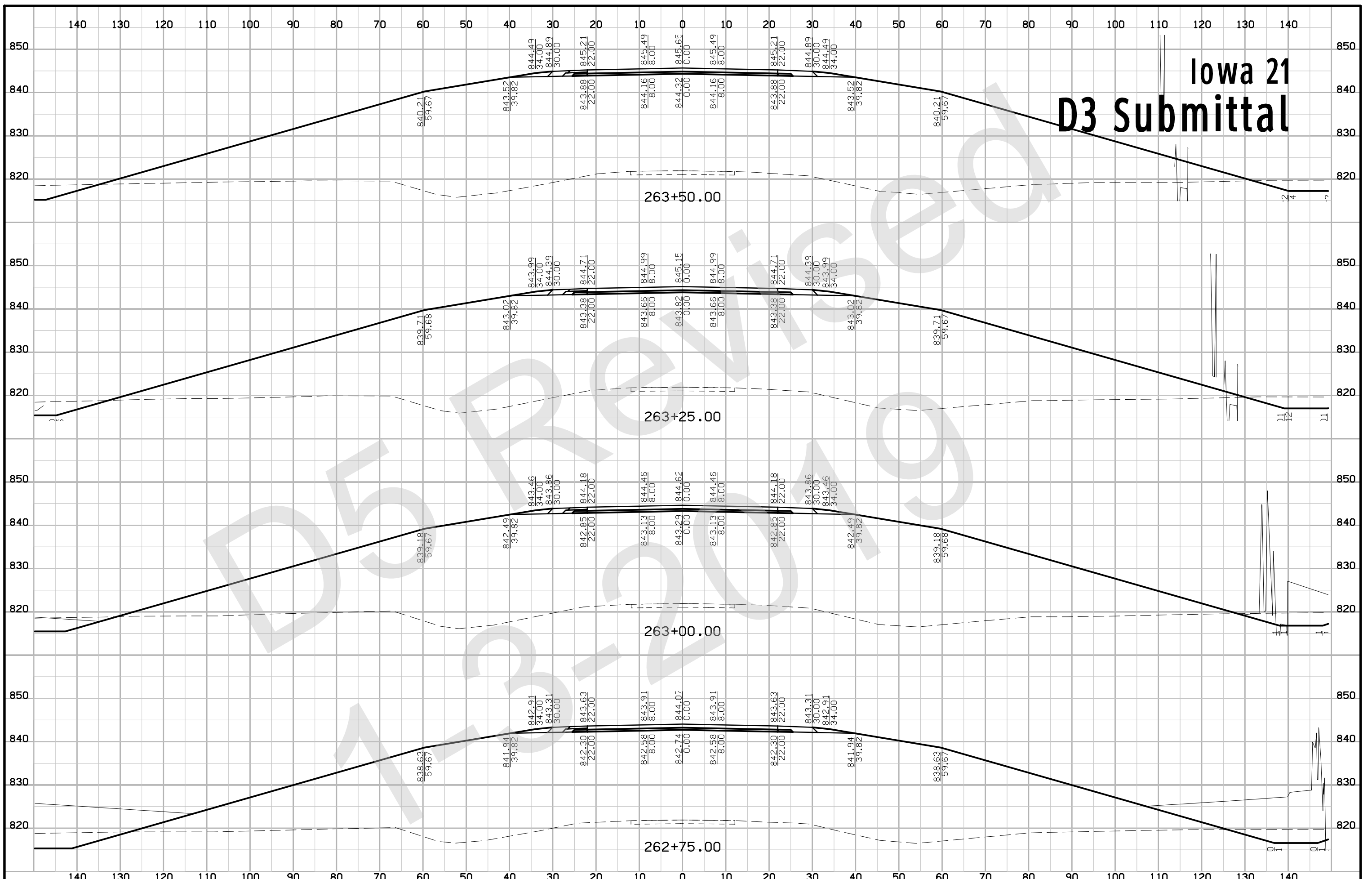
# Iowa 21 D3 Submittal



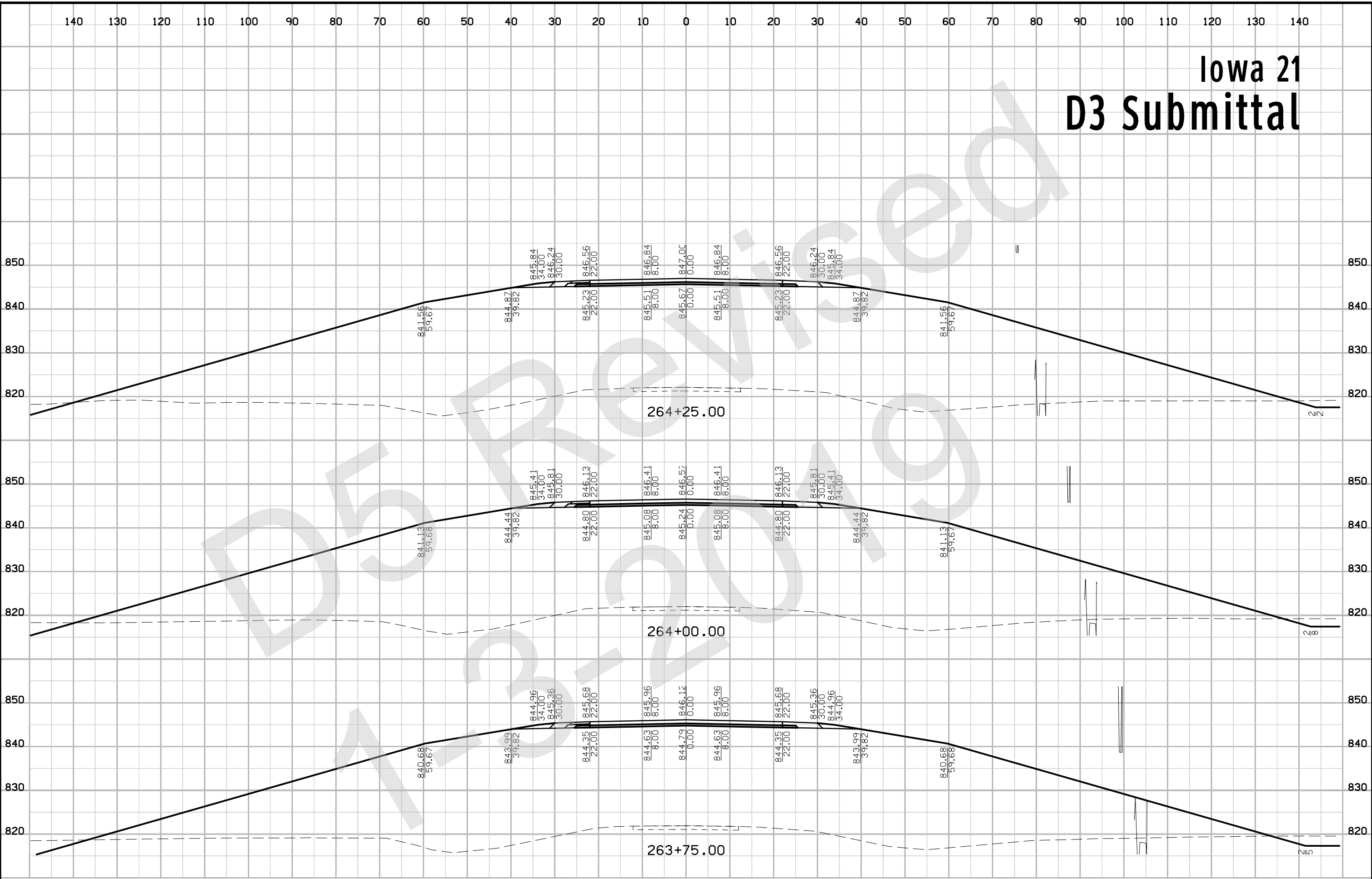
# Iowa 21 D3 Submittal



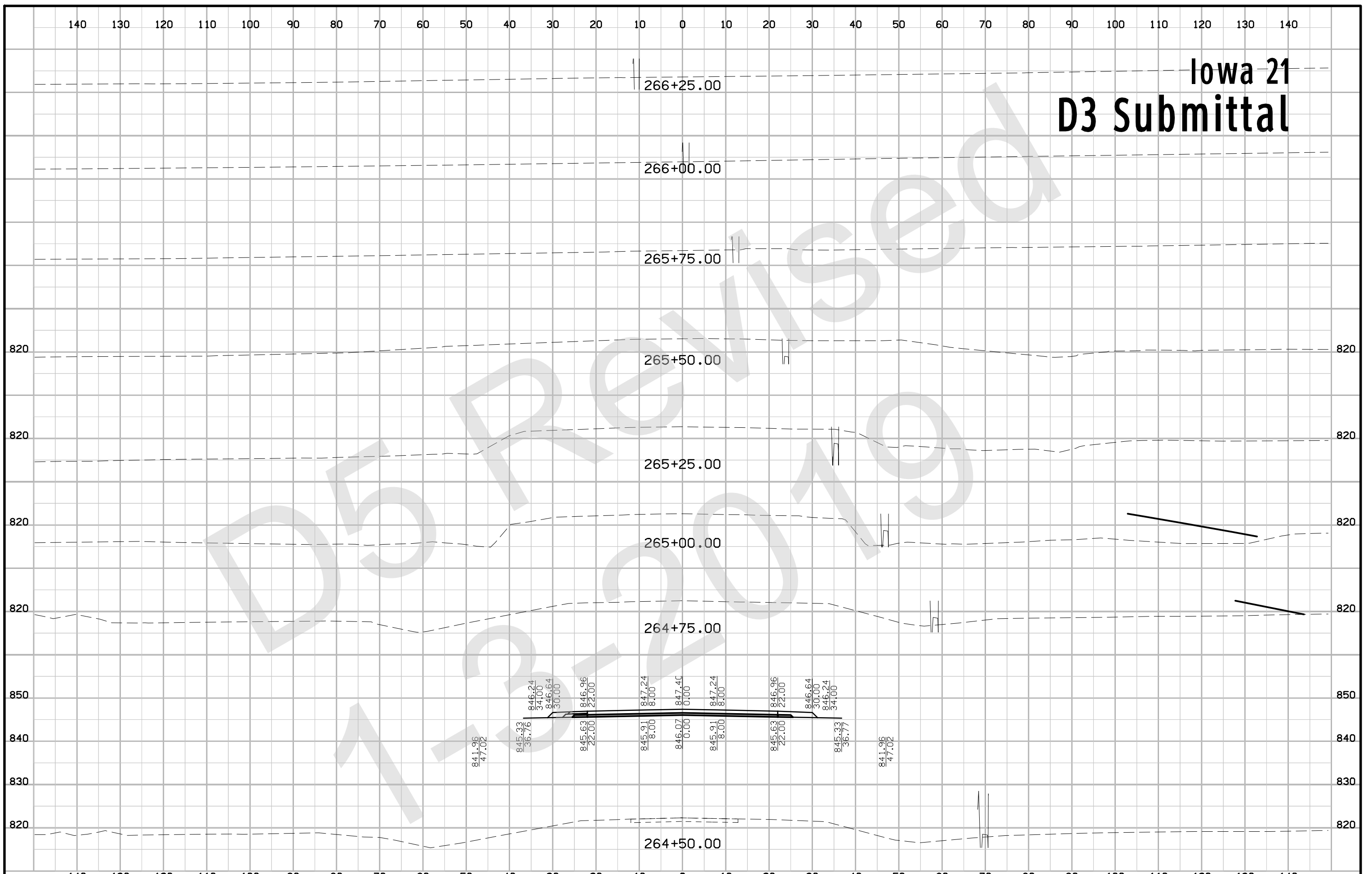
# Iowa 21 D3 Submittal



# Iowa 21 D3 Submittal

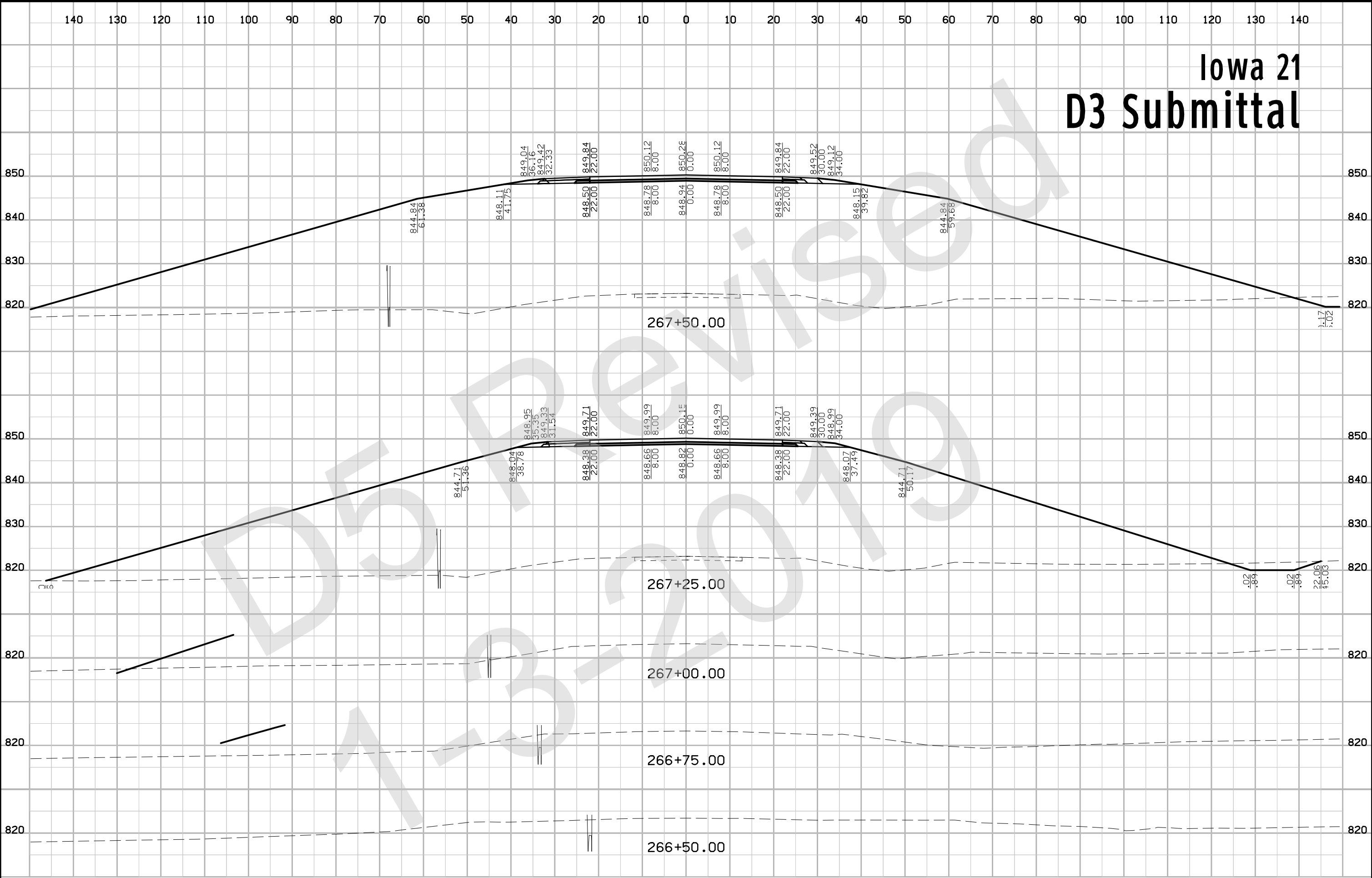


# Iowa 21 D3 Submittal

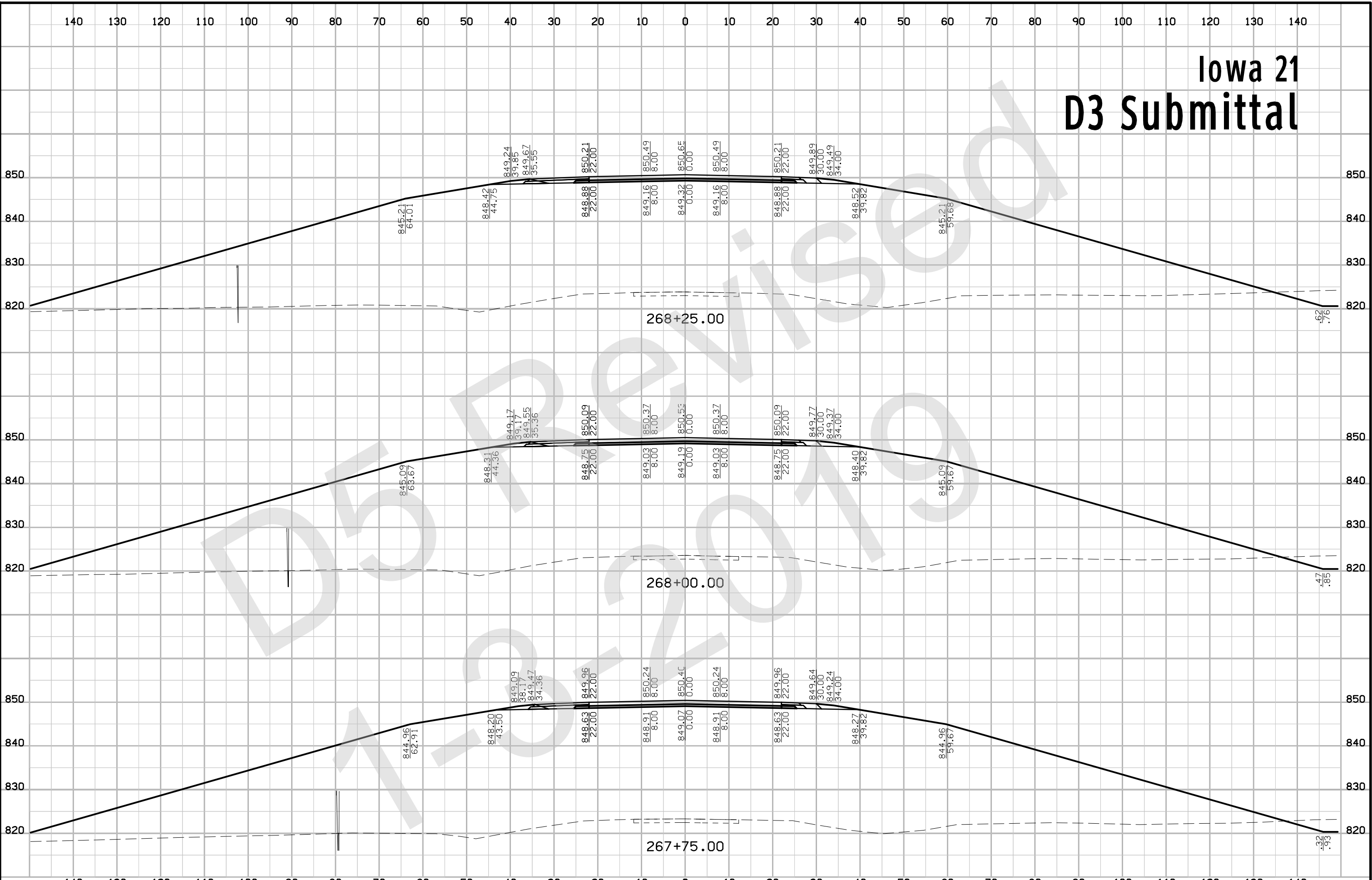




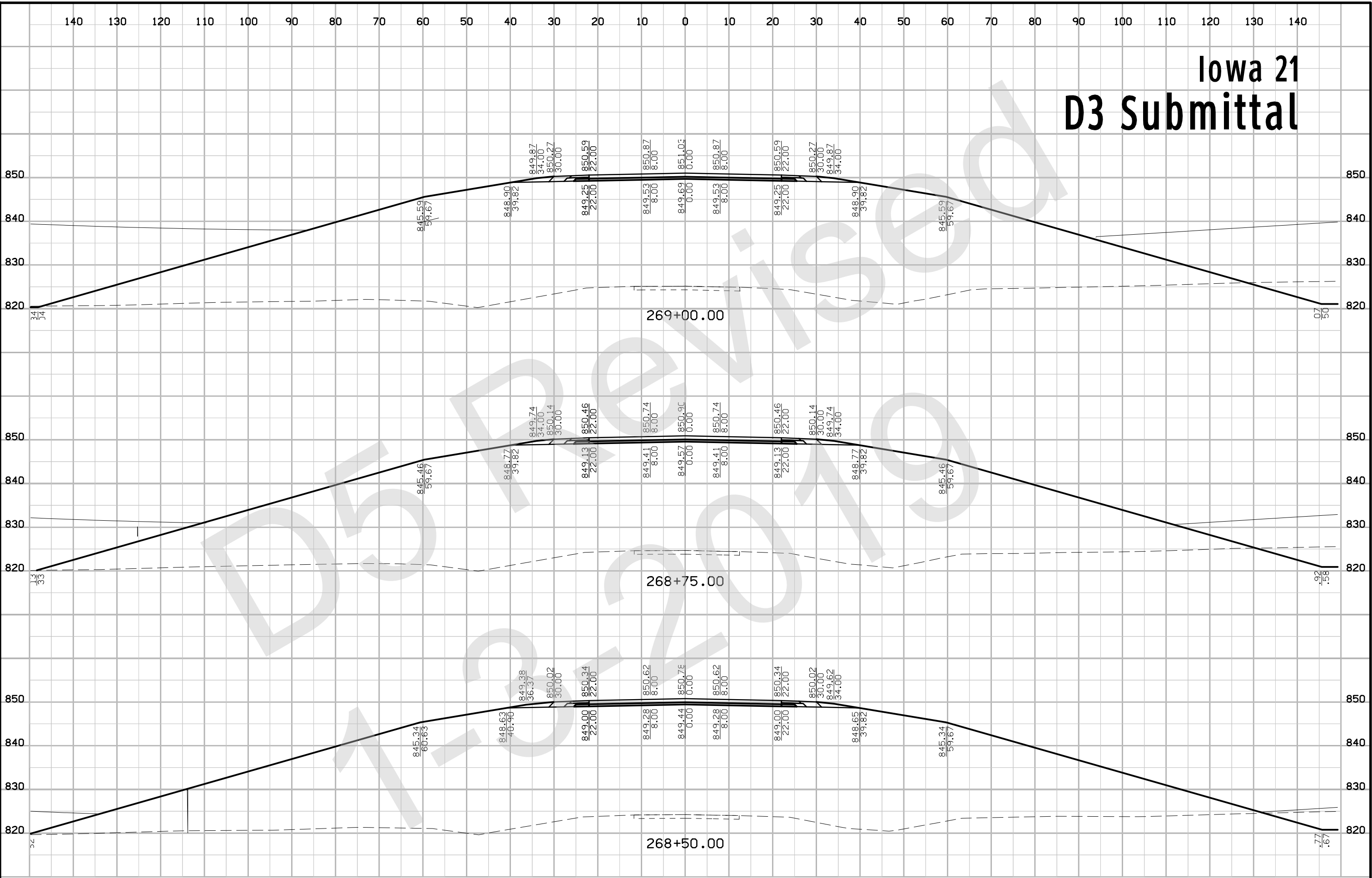
# Iowa 21 D3 Submittal



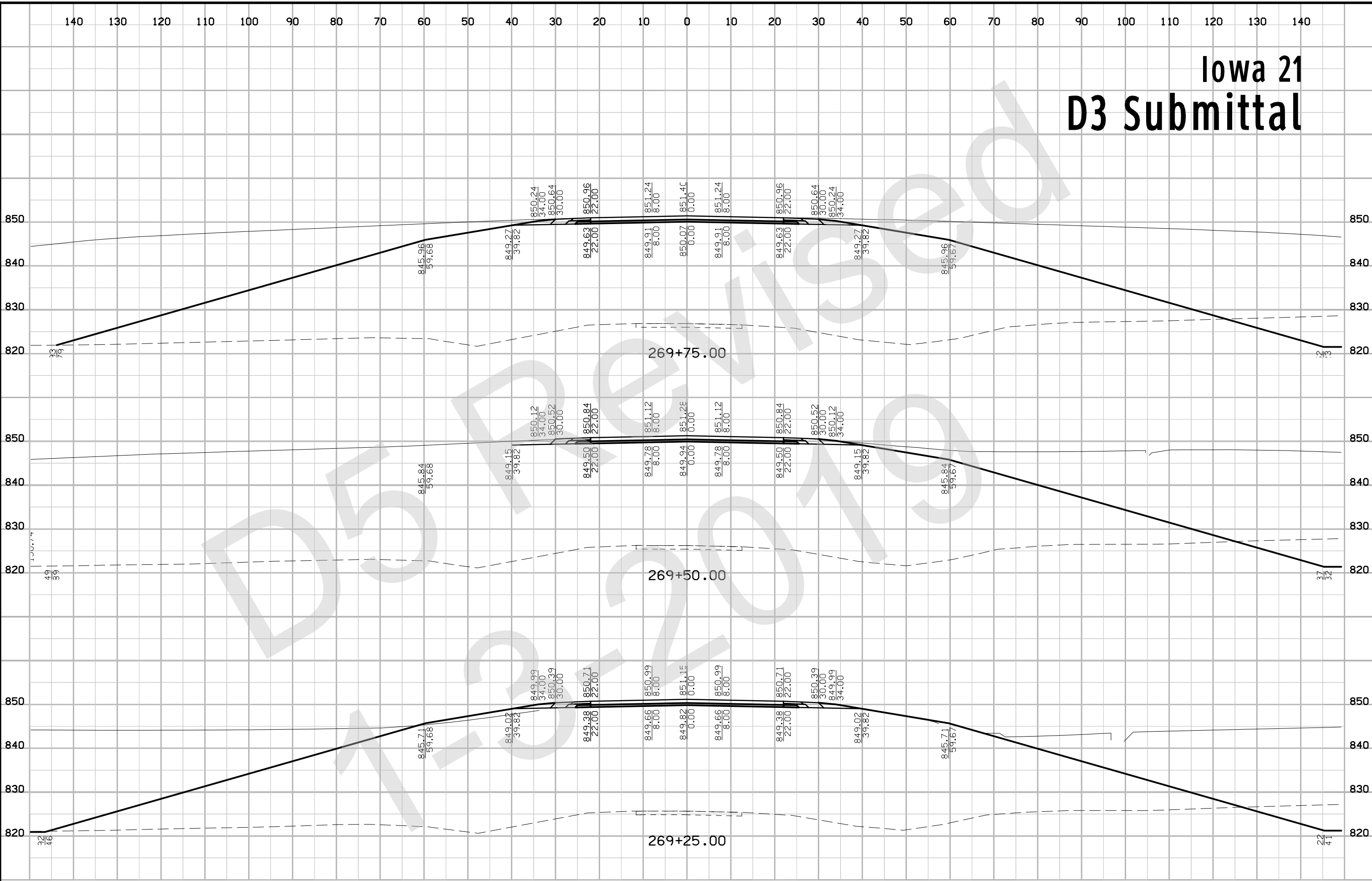
# Iowa 21 D3 Submittal



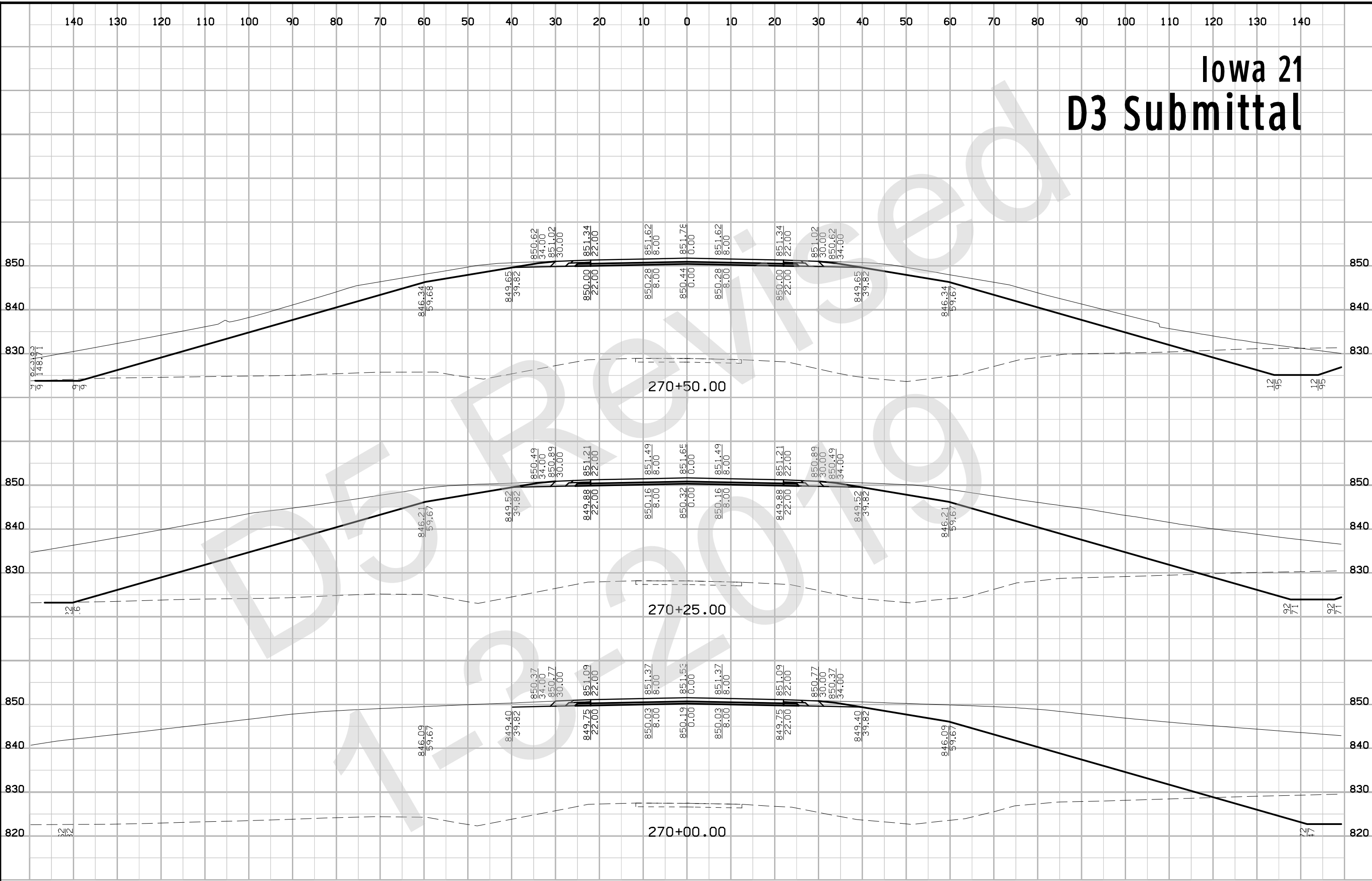
# Iowa 21 D3 Submittal



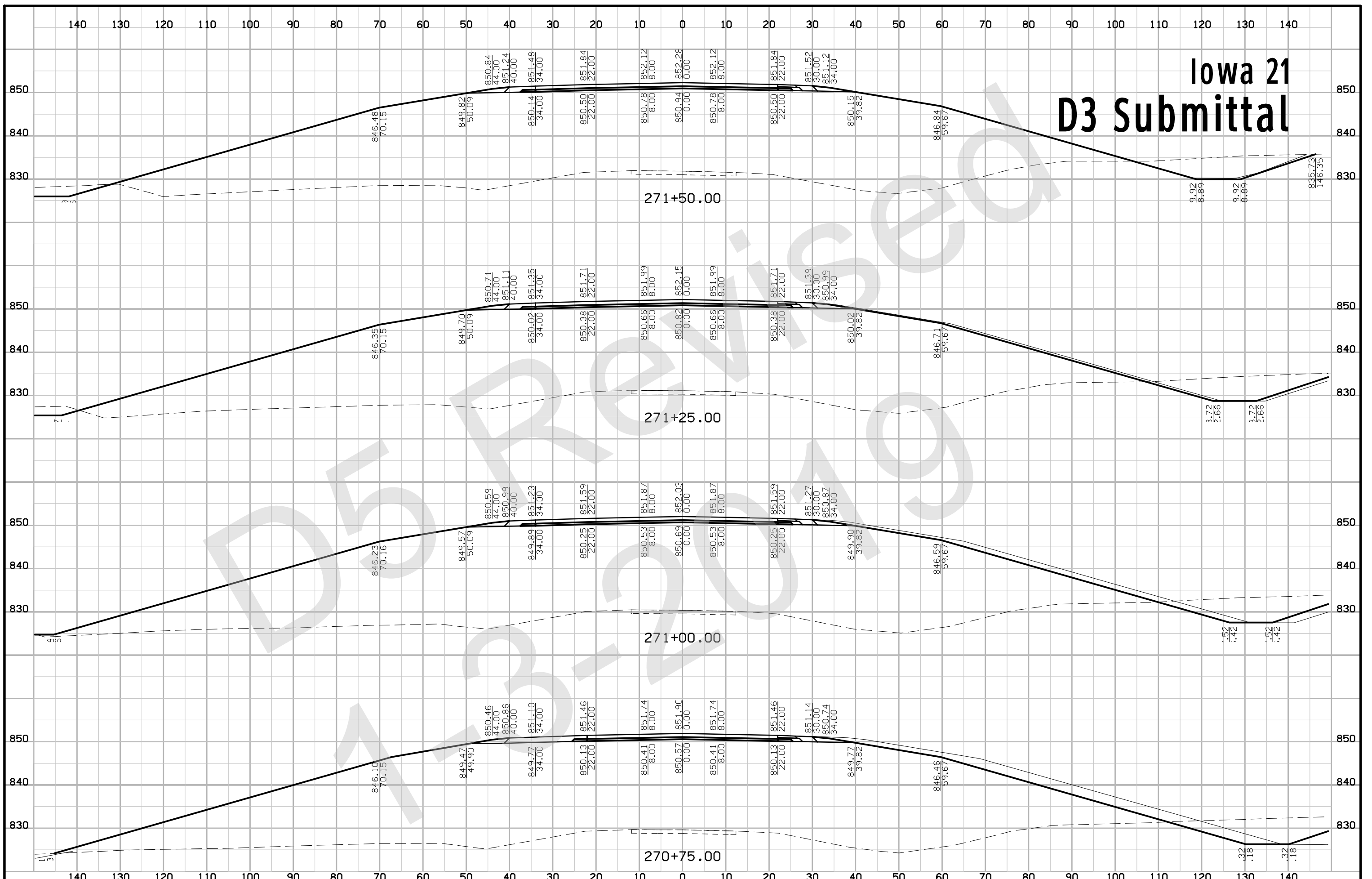
# Iowa 21 D3 Submittal



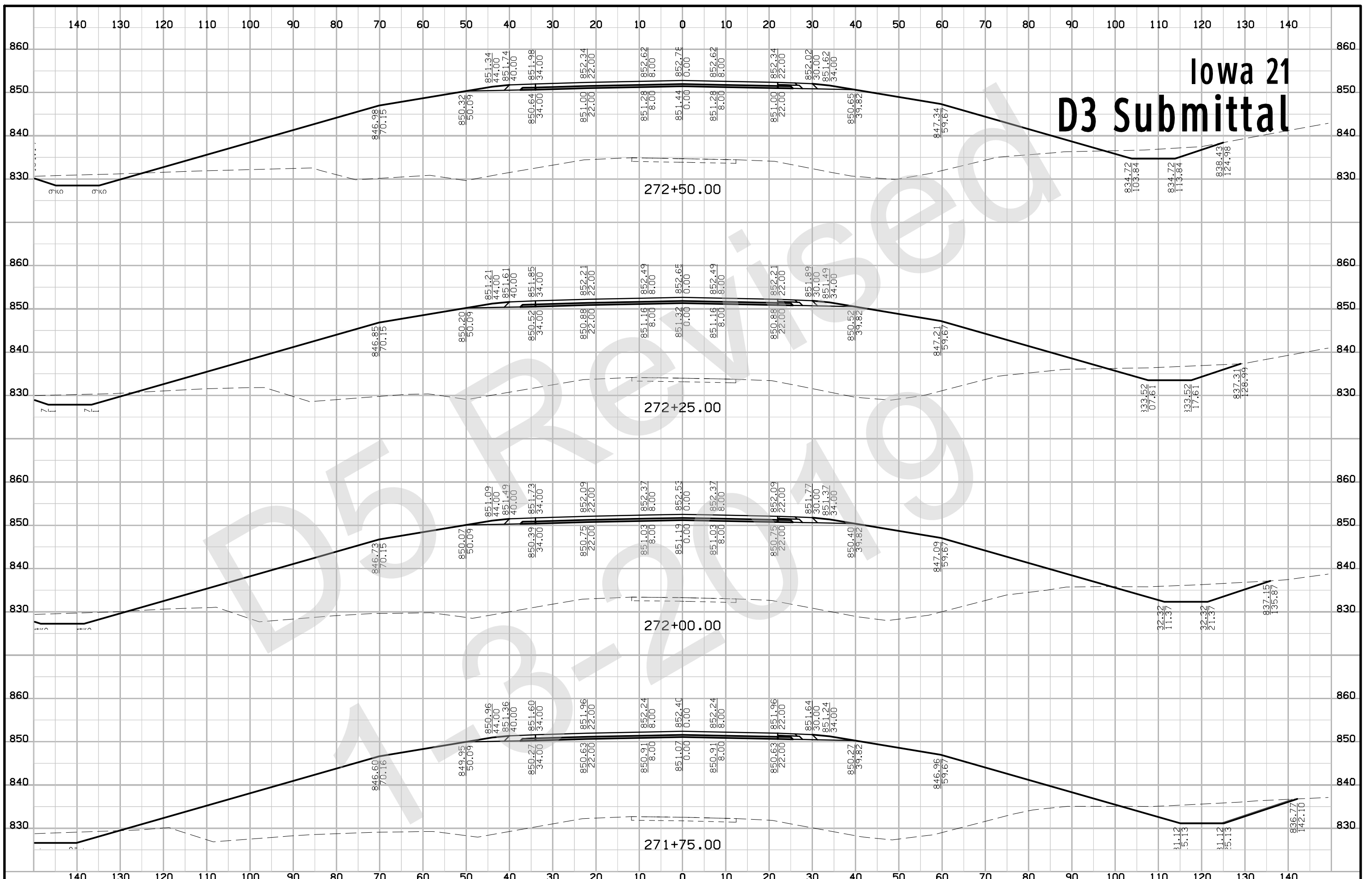
# Iowa 21 D3 Submittal



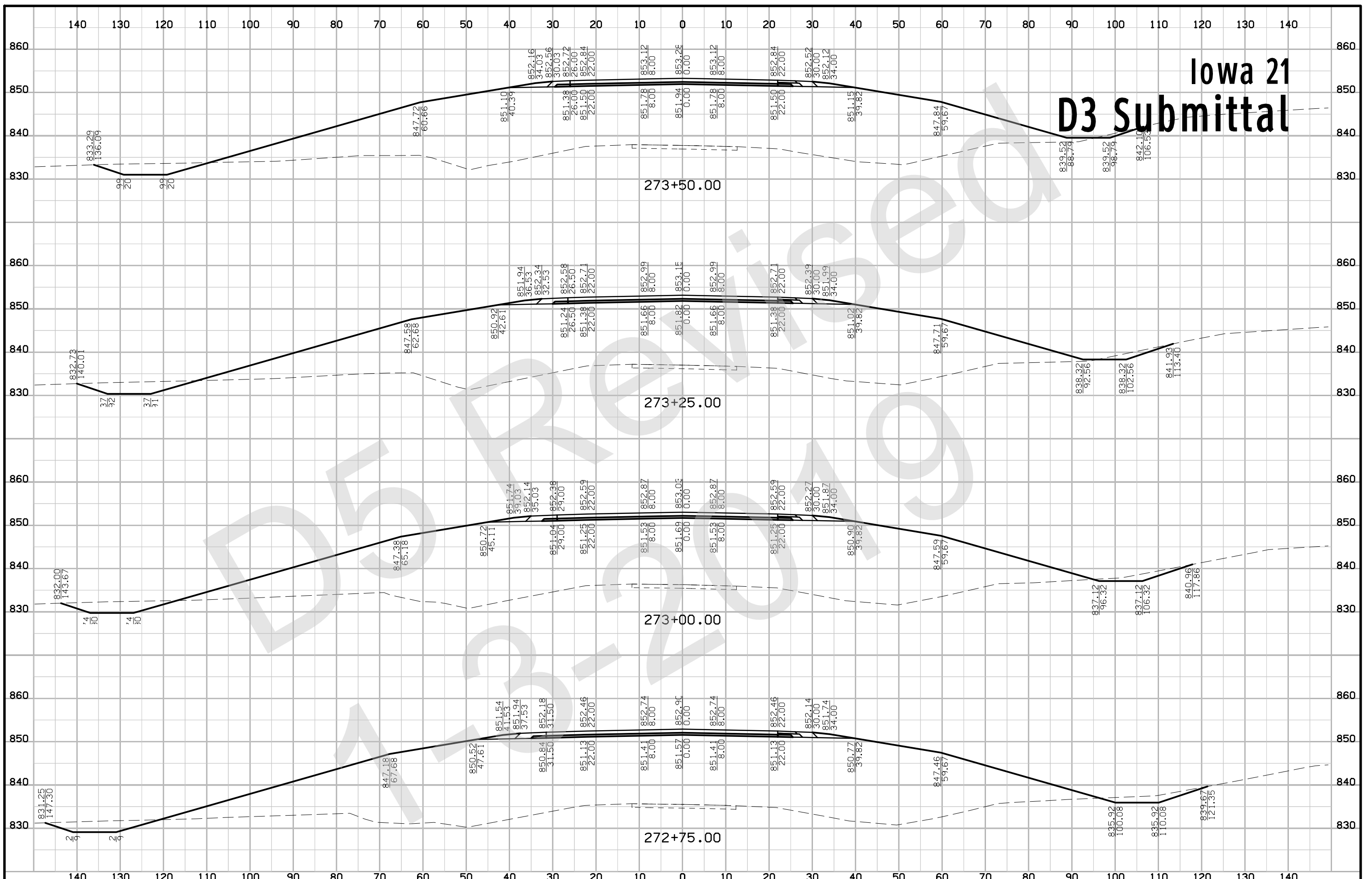
# Iowa 21 D3 Submittal



# Iowa 21 D3 Submittal

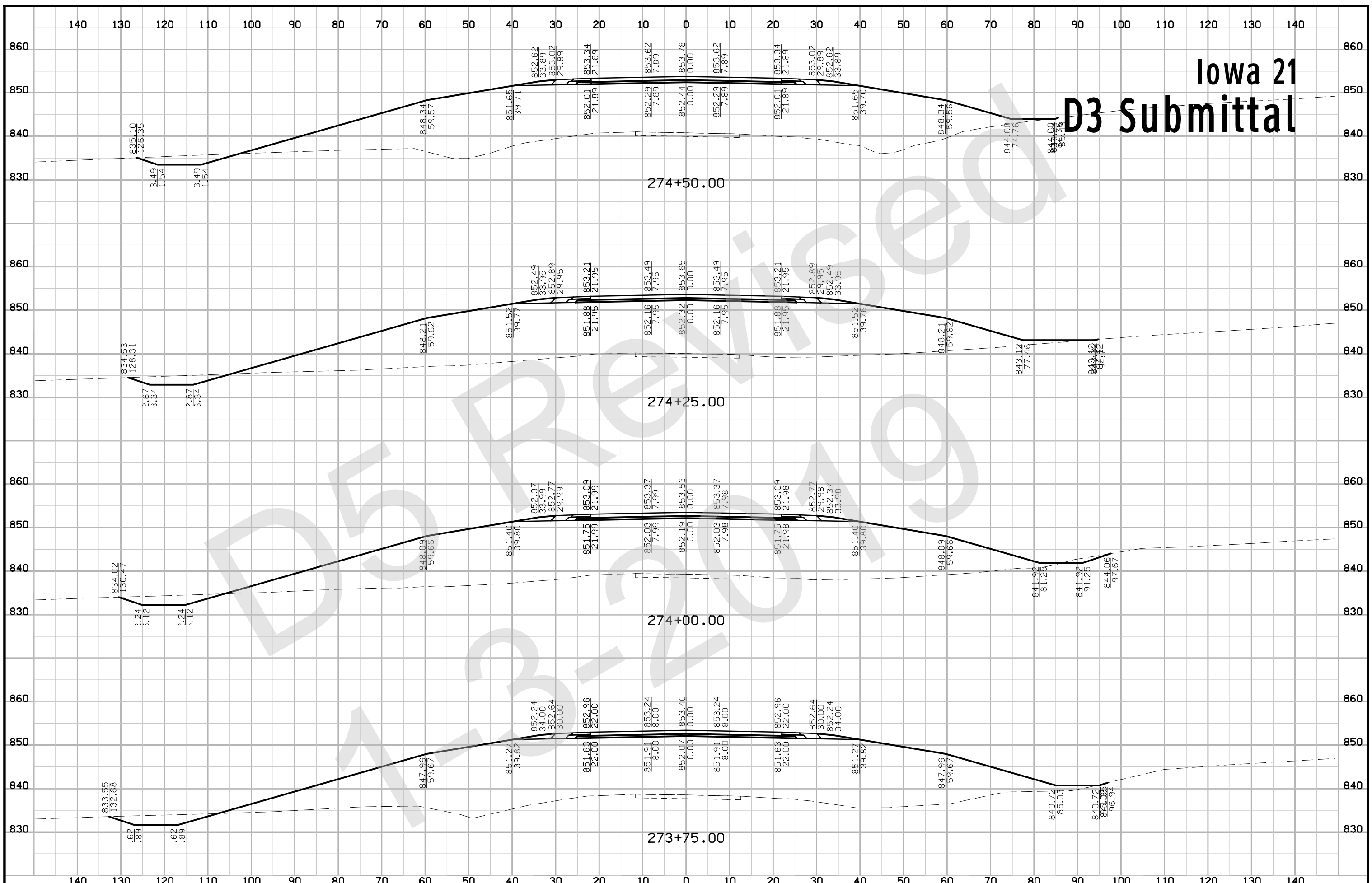


# Iowa 21 D3 Submittal



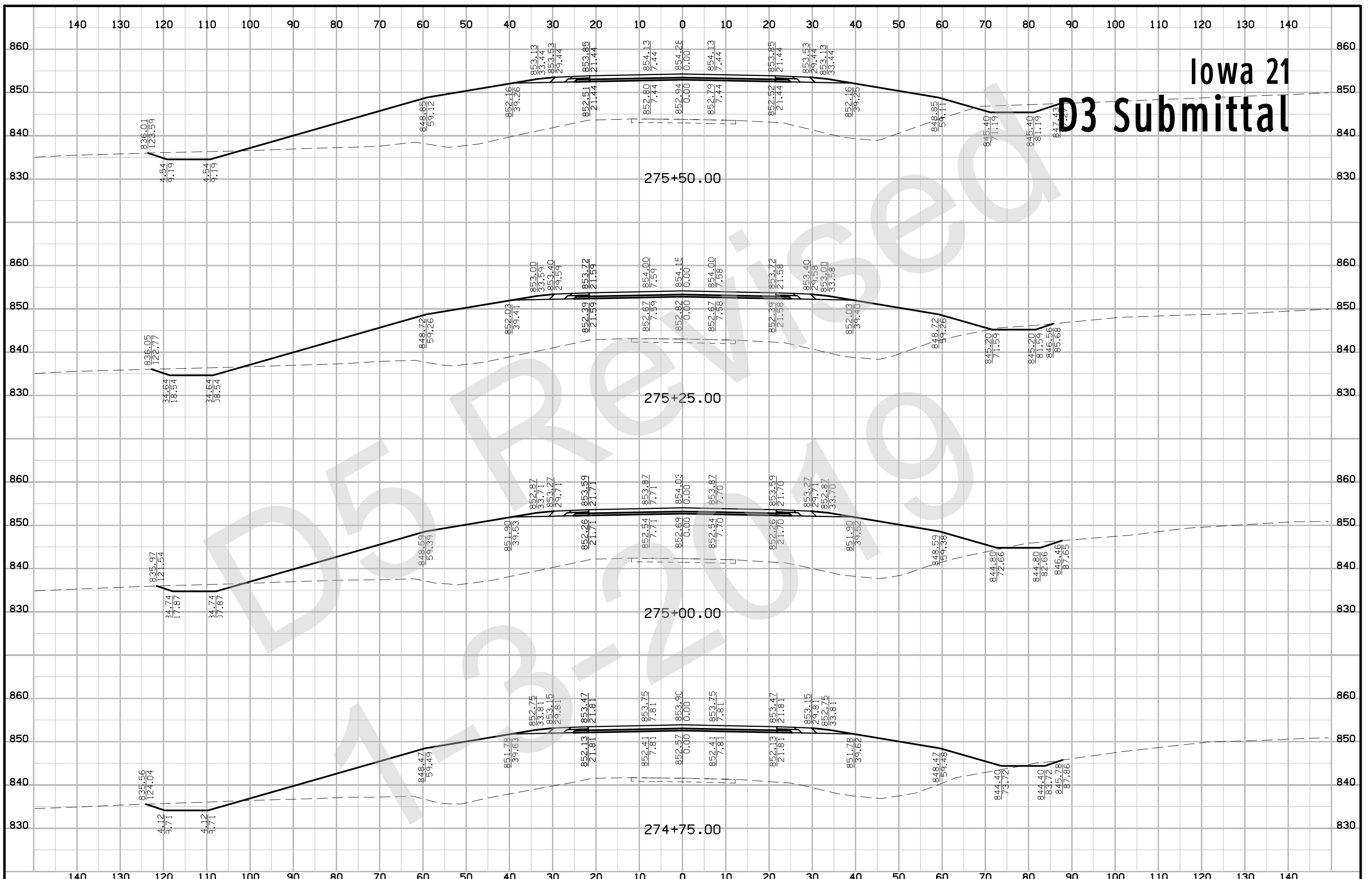


# Iowa 21 D3 Submittal

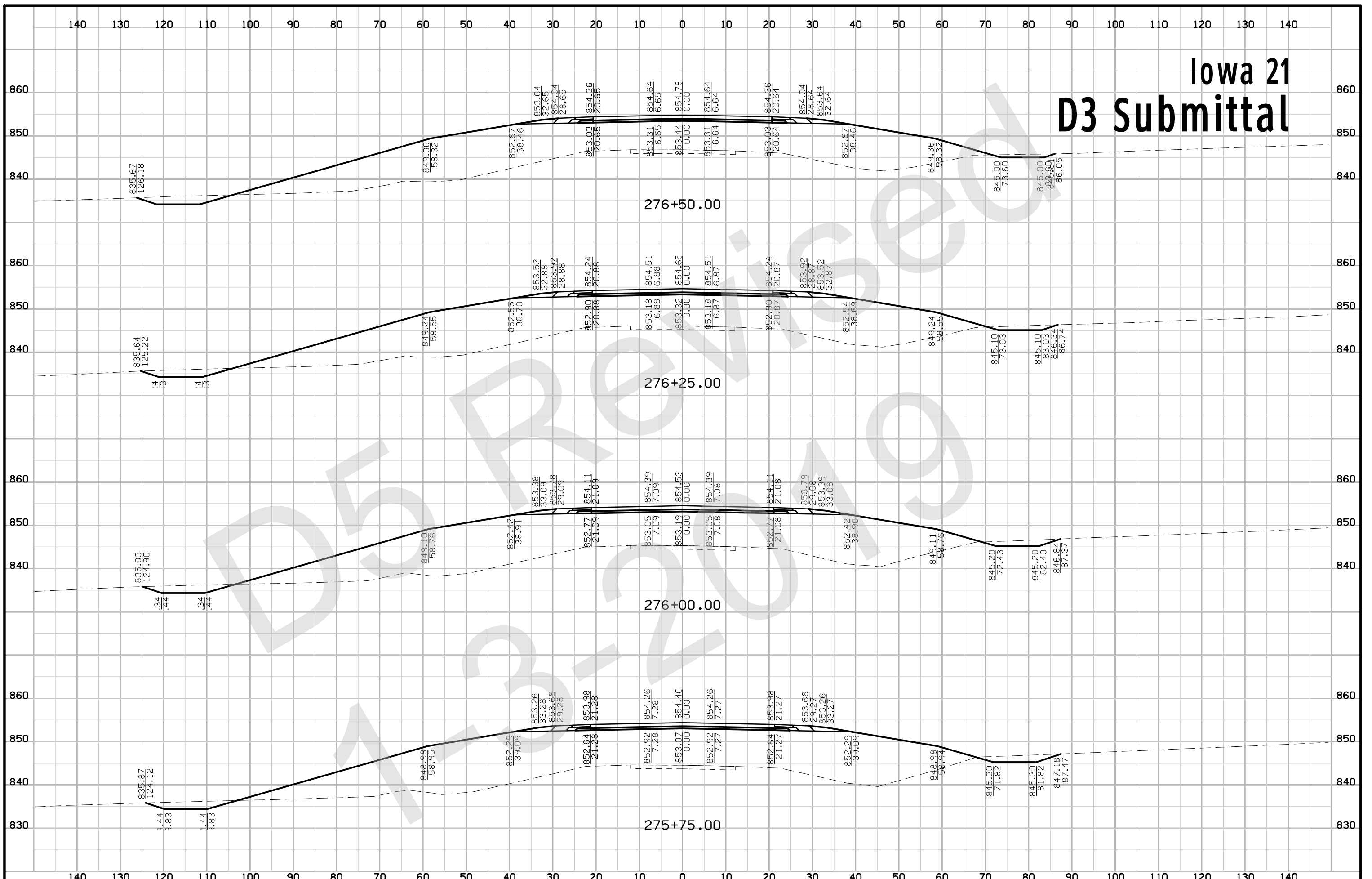


Iowa 21

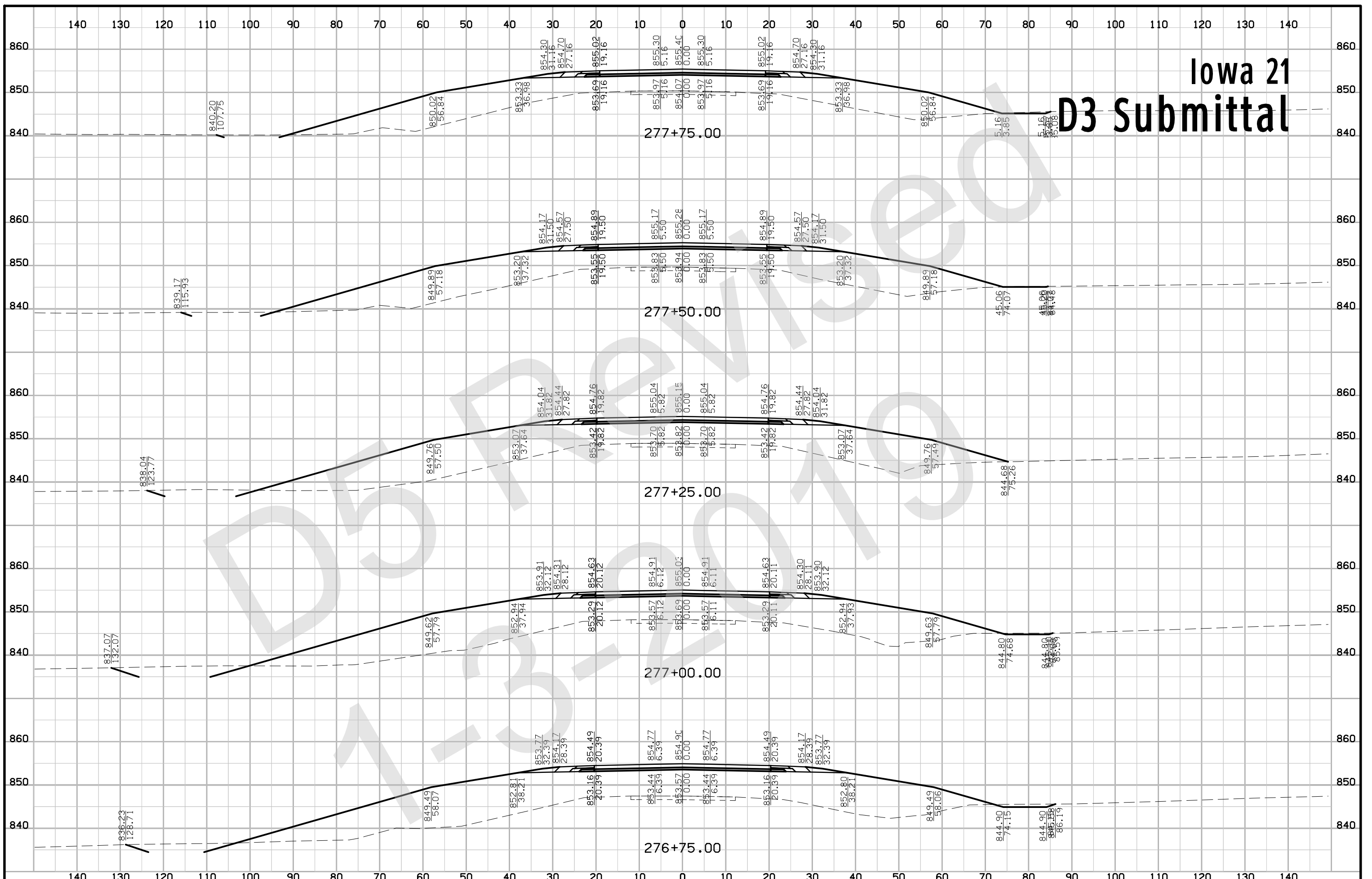
# D3 Submittal



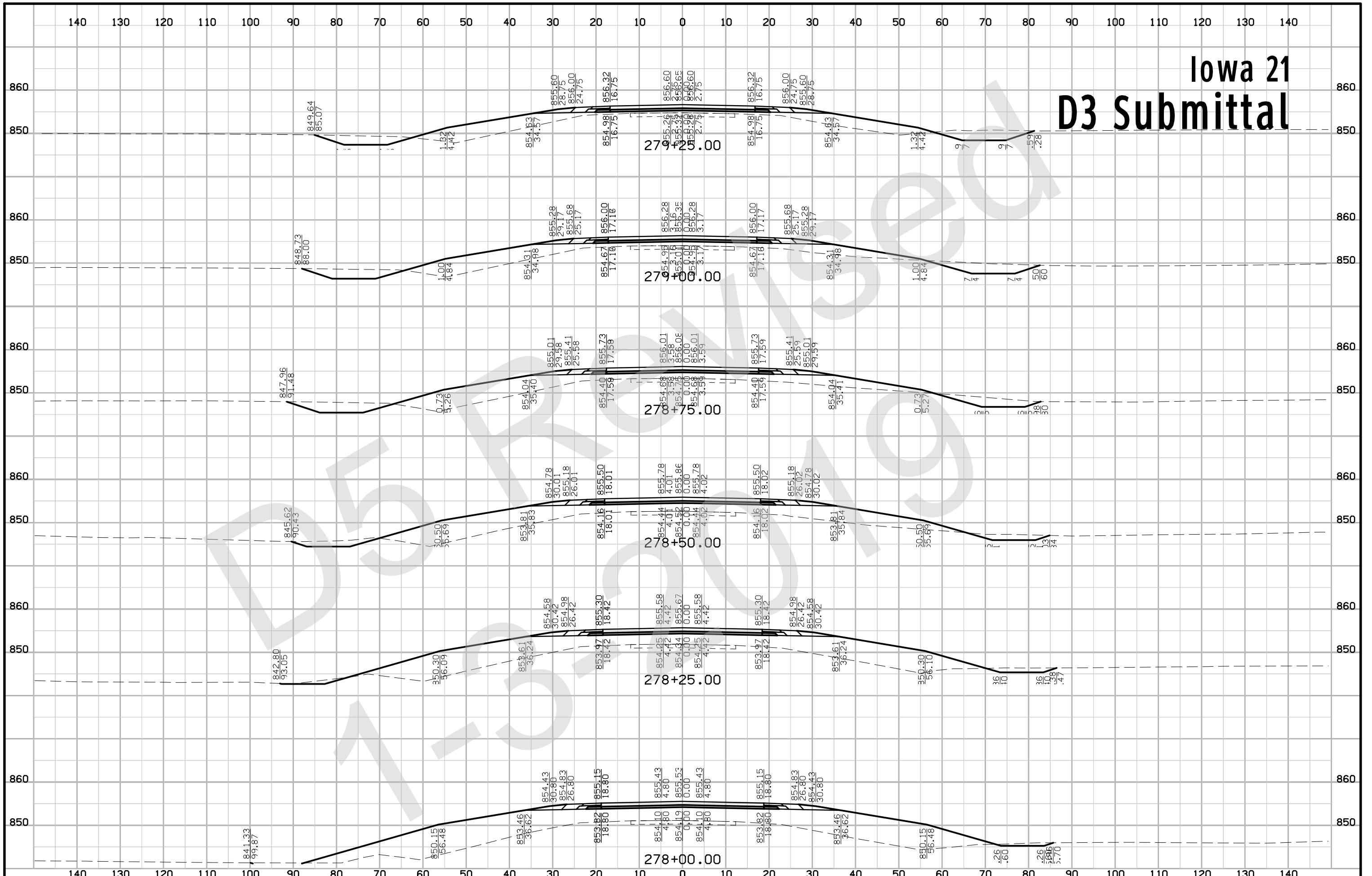
# Iowa 21 D3 Submittal



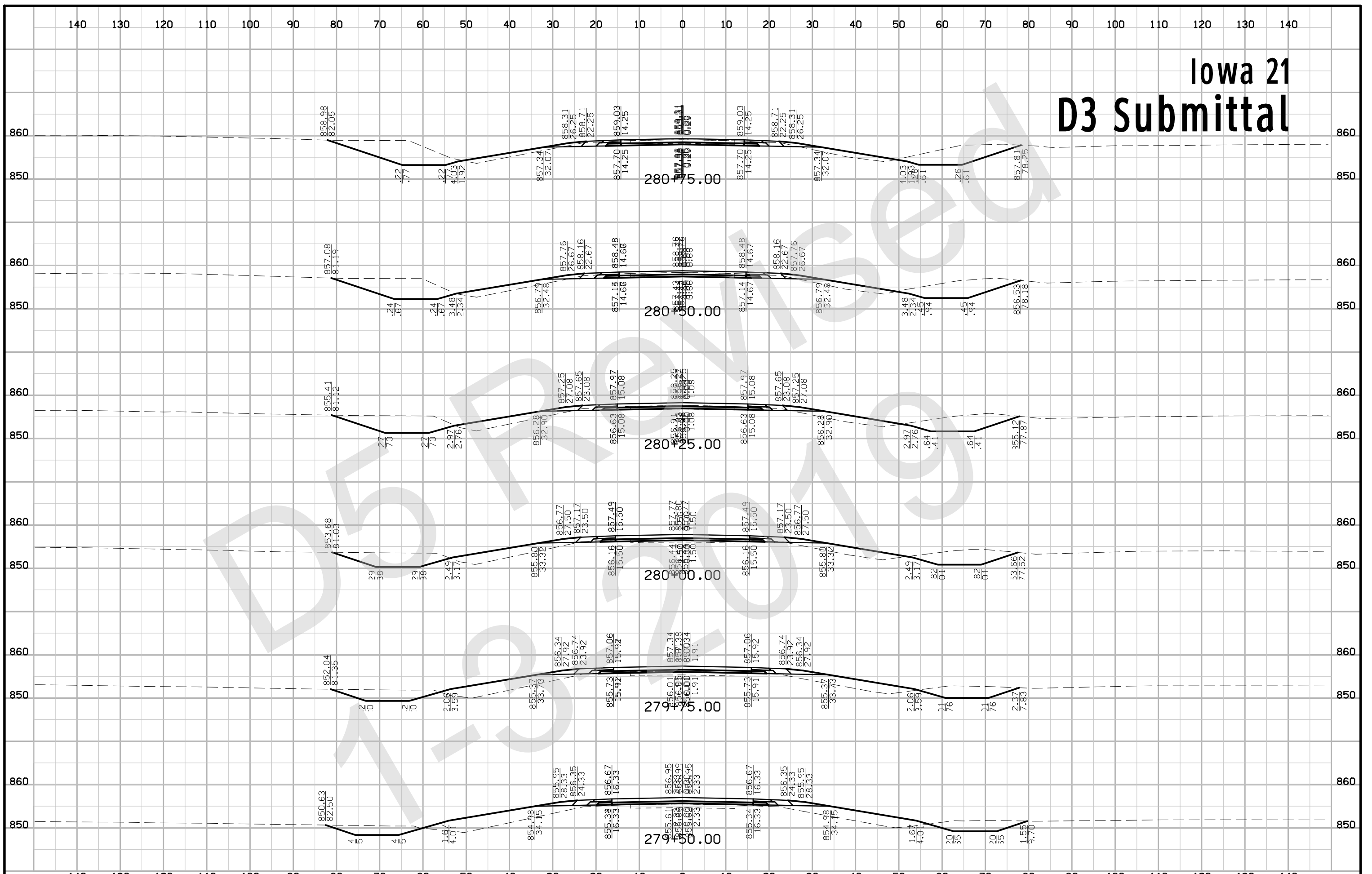
# Iowa 21 D3 Submittal



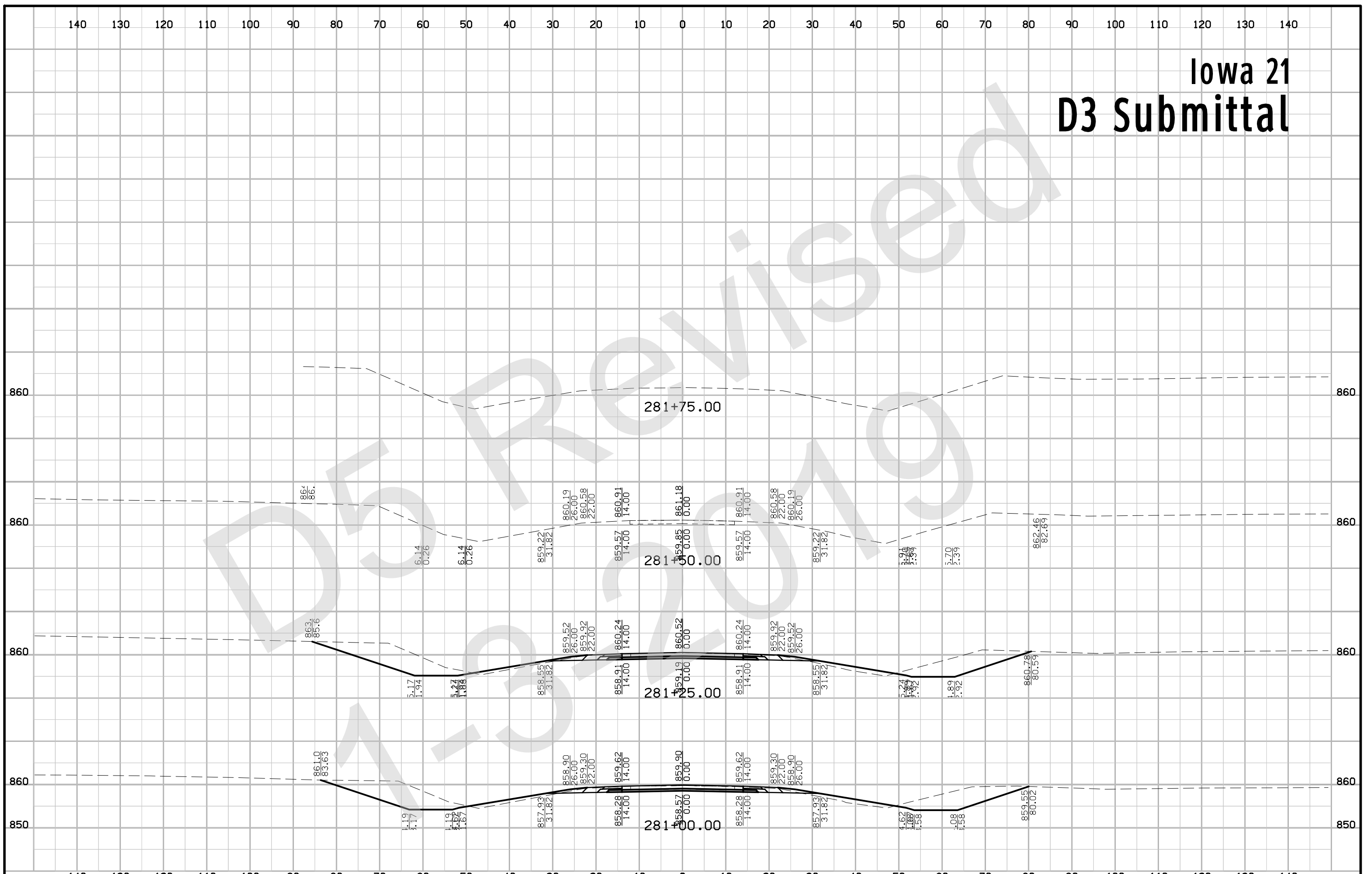
# Iowa 21 D3 Submittal



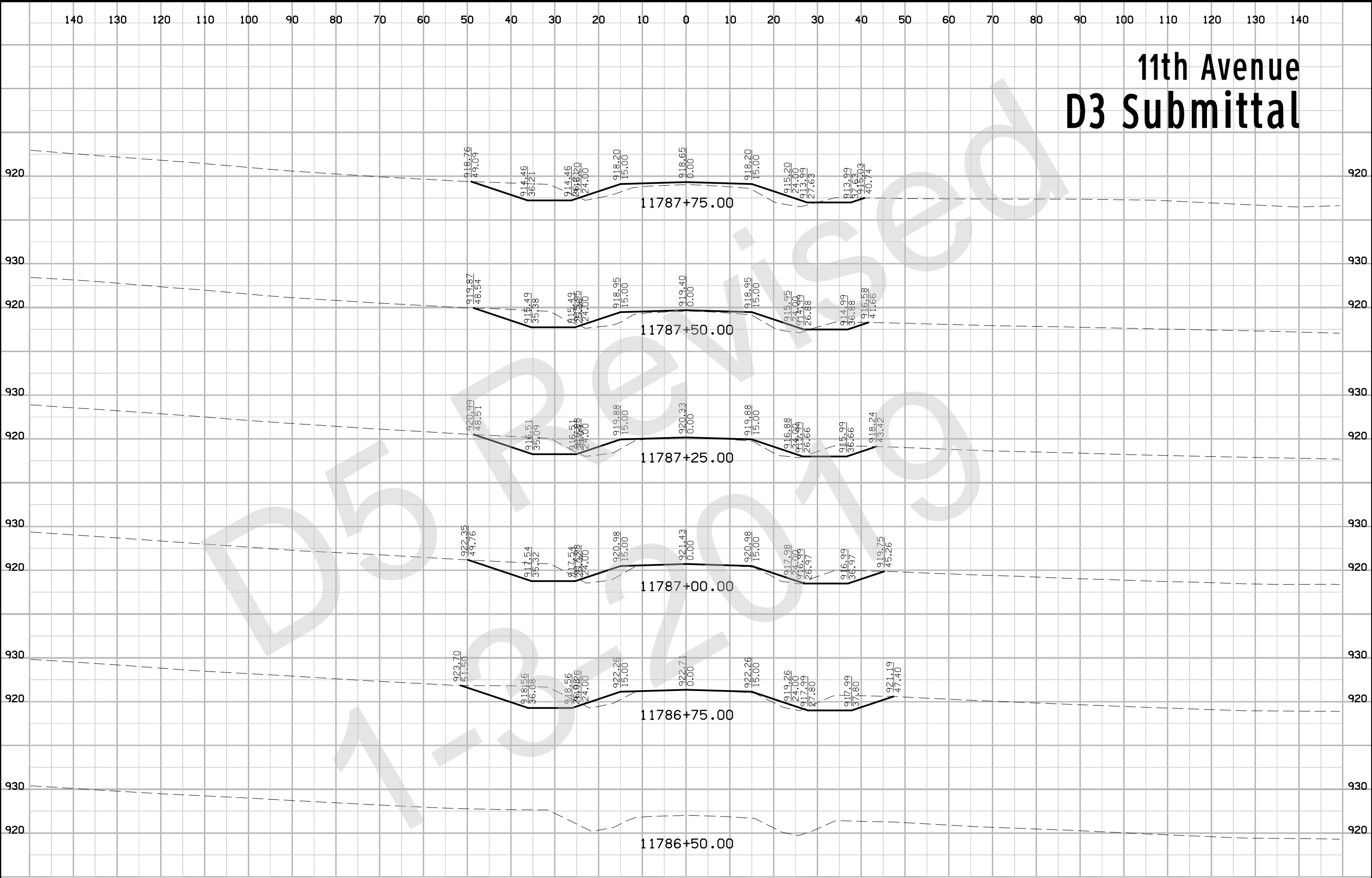
# Iowa 21 D3 Submittal



# Iowa 21 D3 Submittal

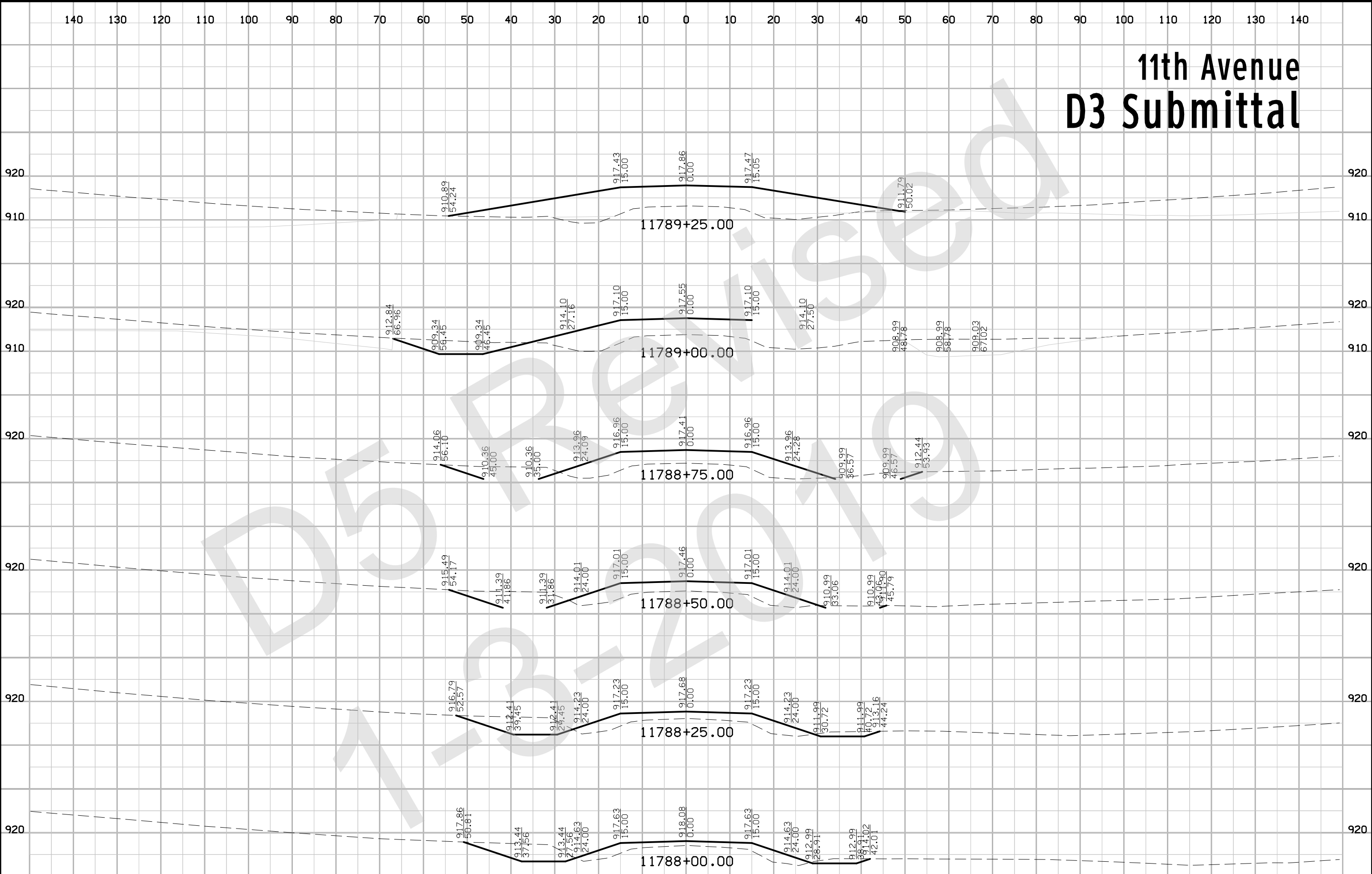


# 11th Avenue D3 Submittal

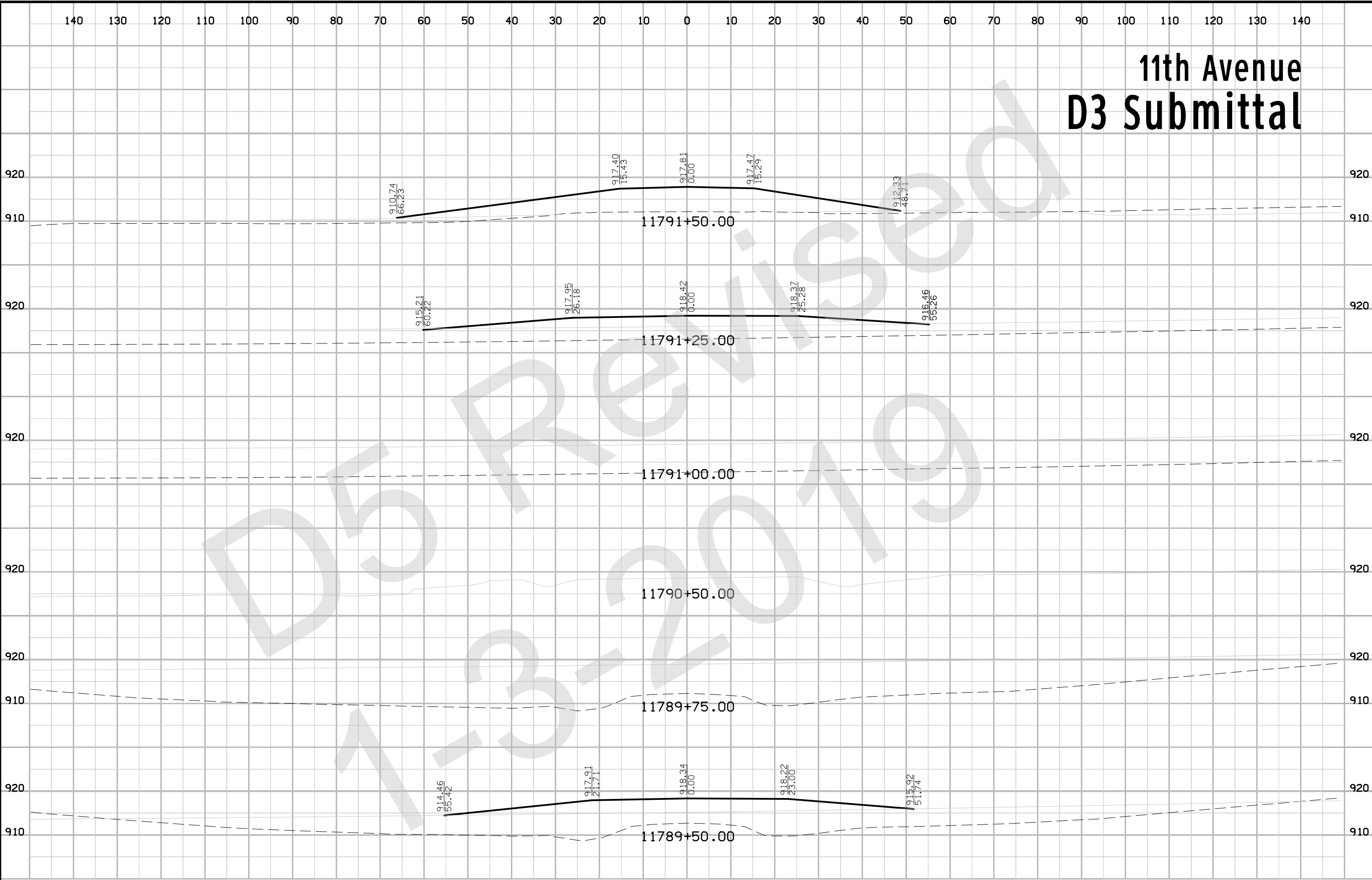




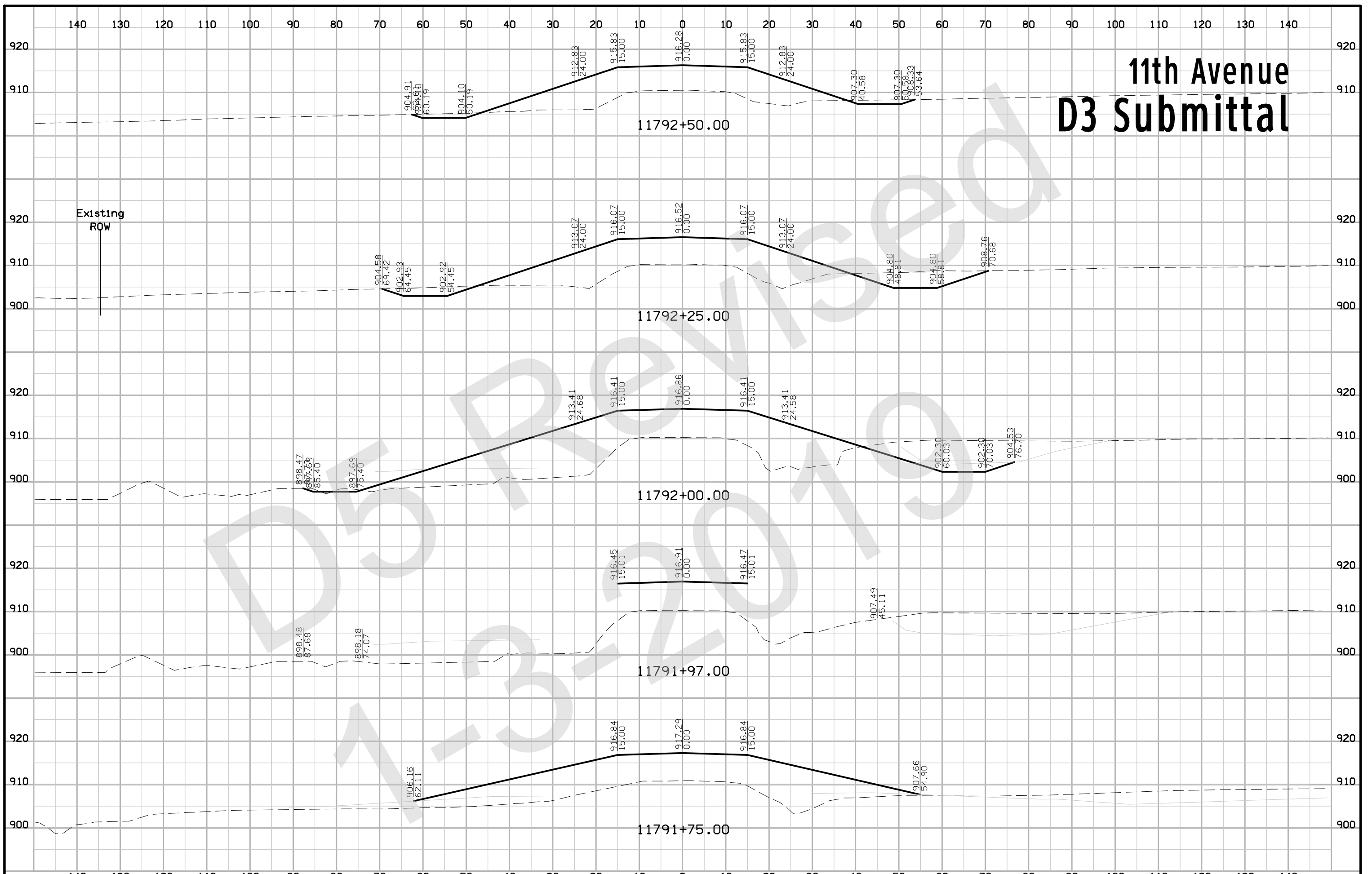
# 11th Avenue D3 Submittal



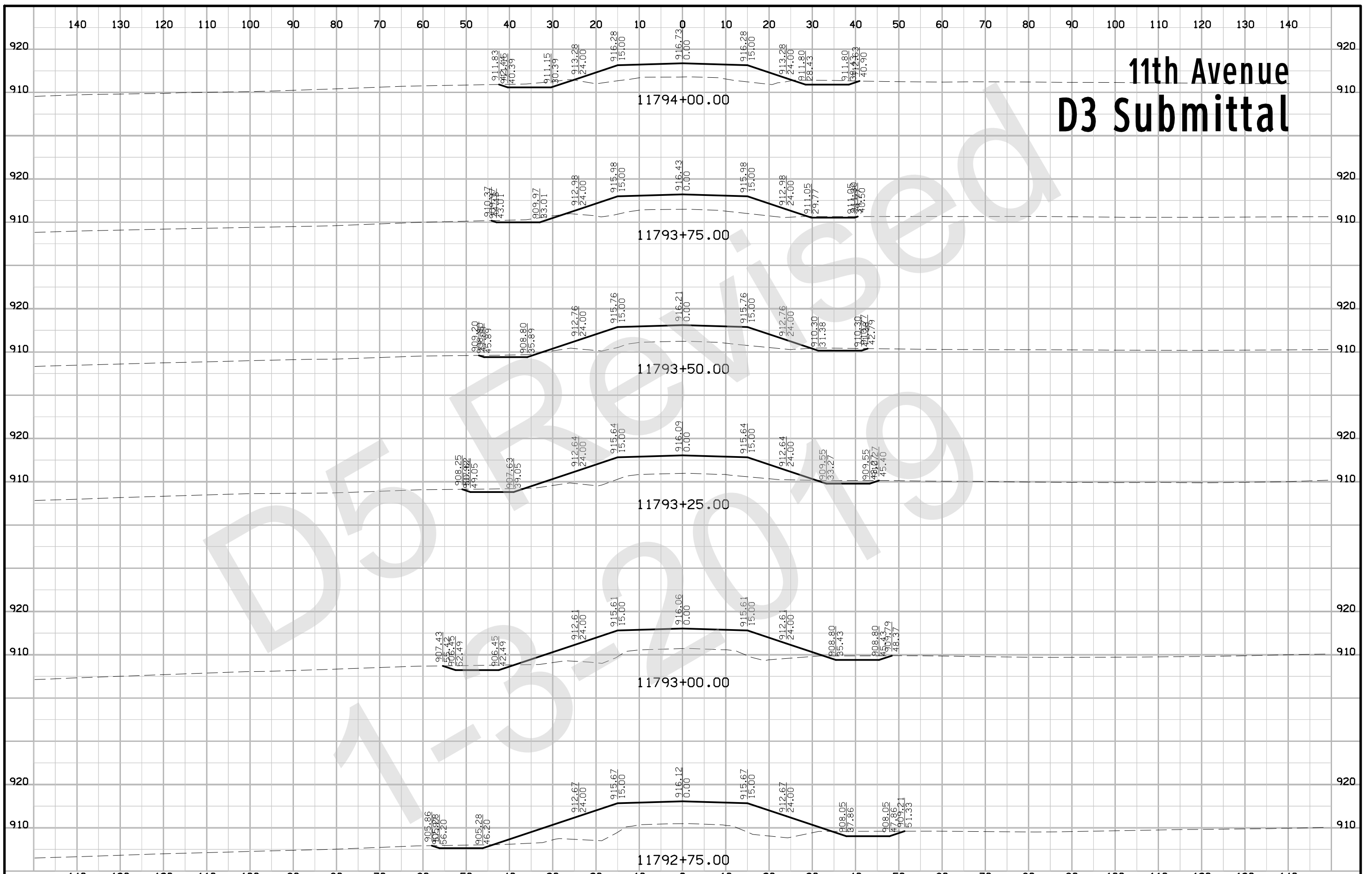
# 11th Avenue D3 Submittal



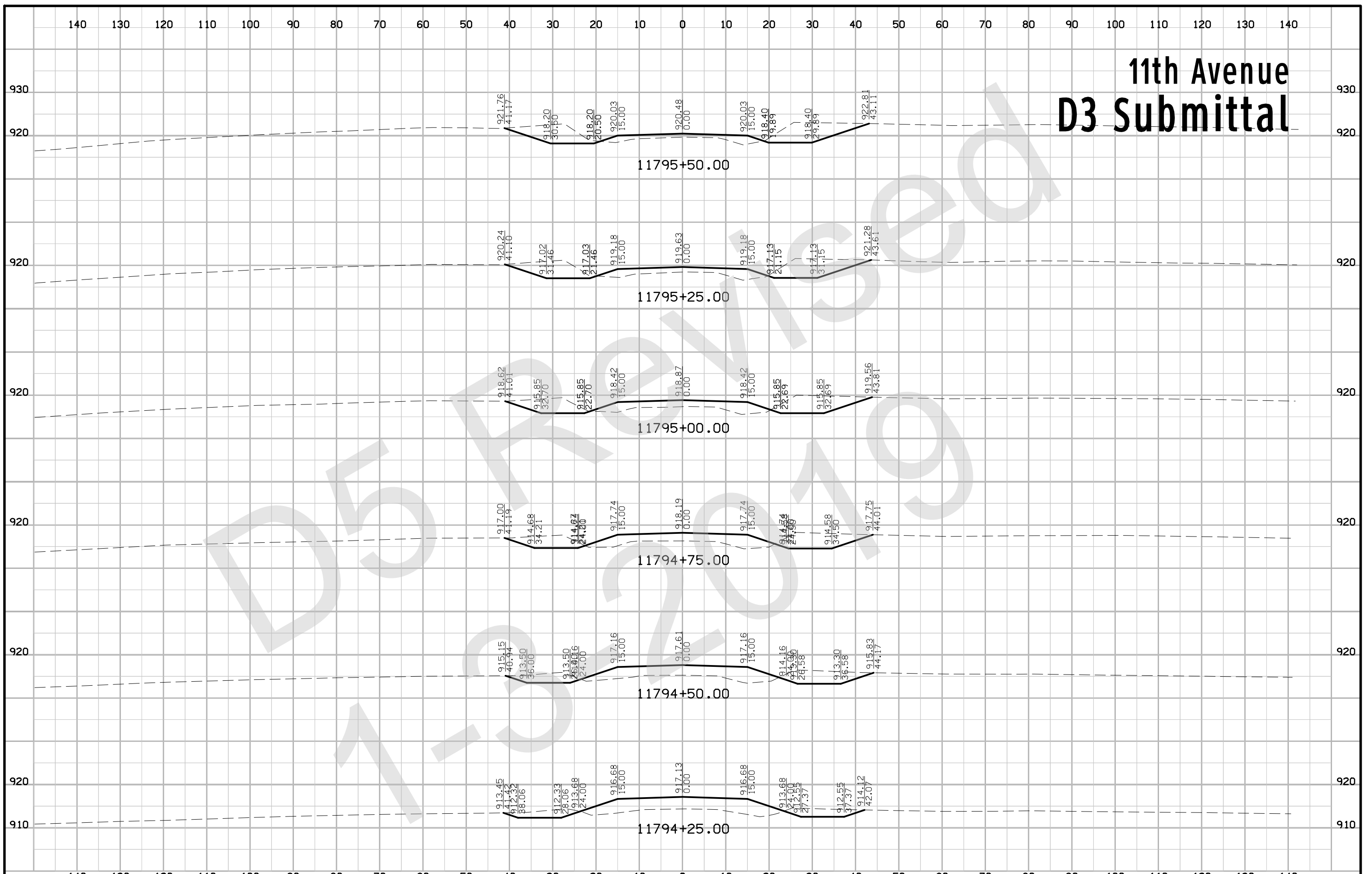
# 11th Avenue D3 Submittal



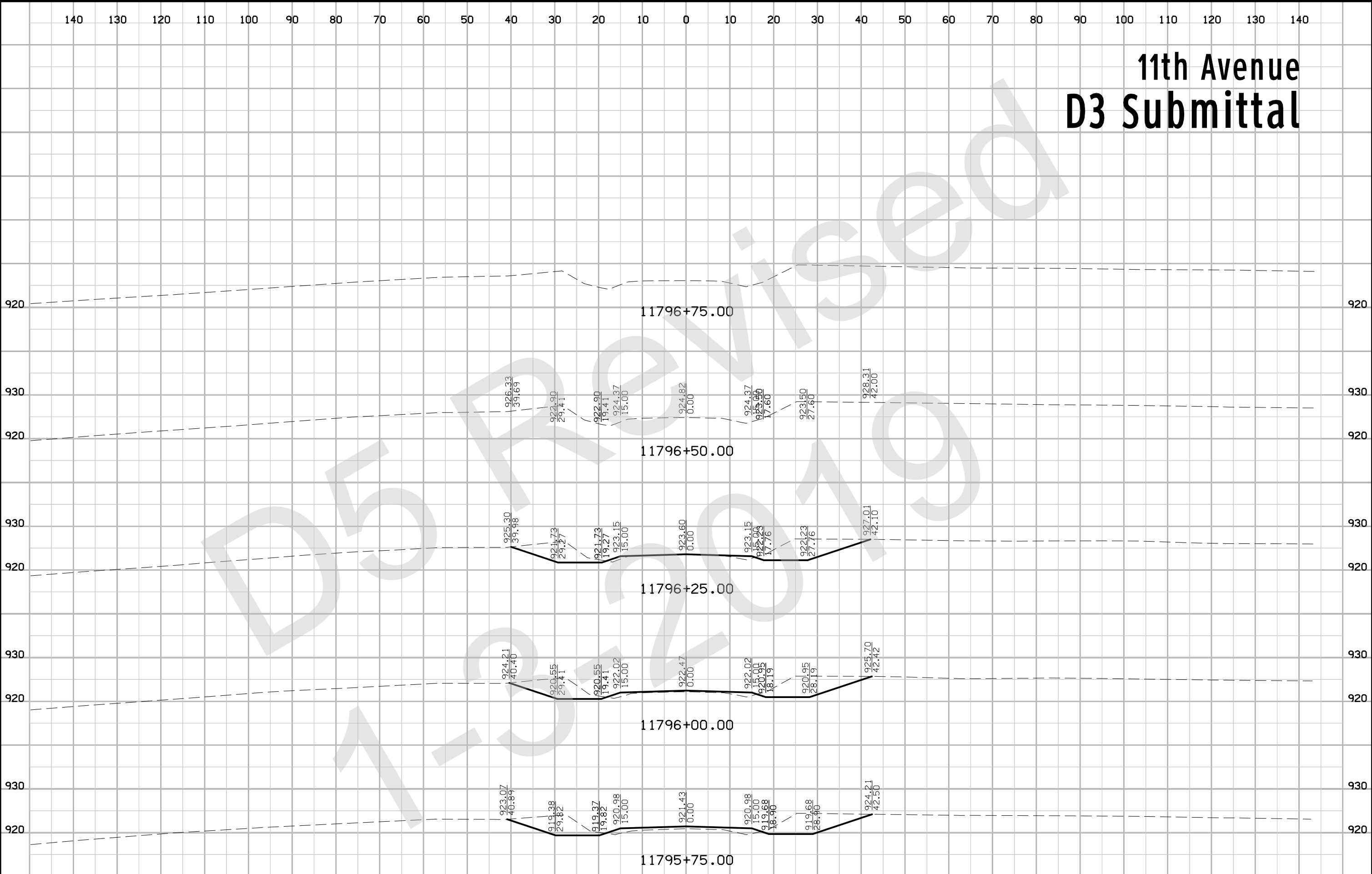
# 11th Avenue D3 Submittal



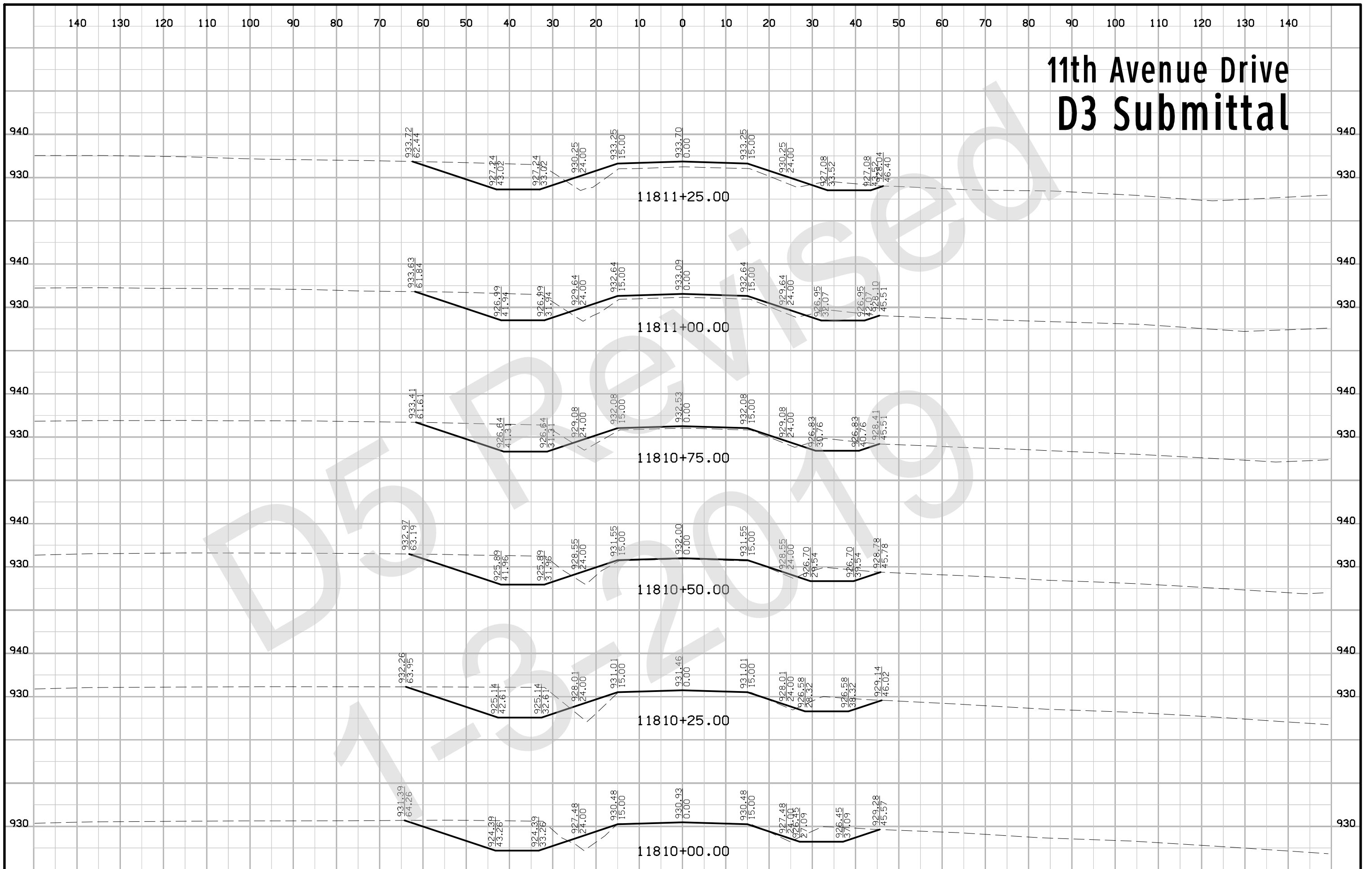
# 11th Avenue D3 Submittal



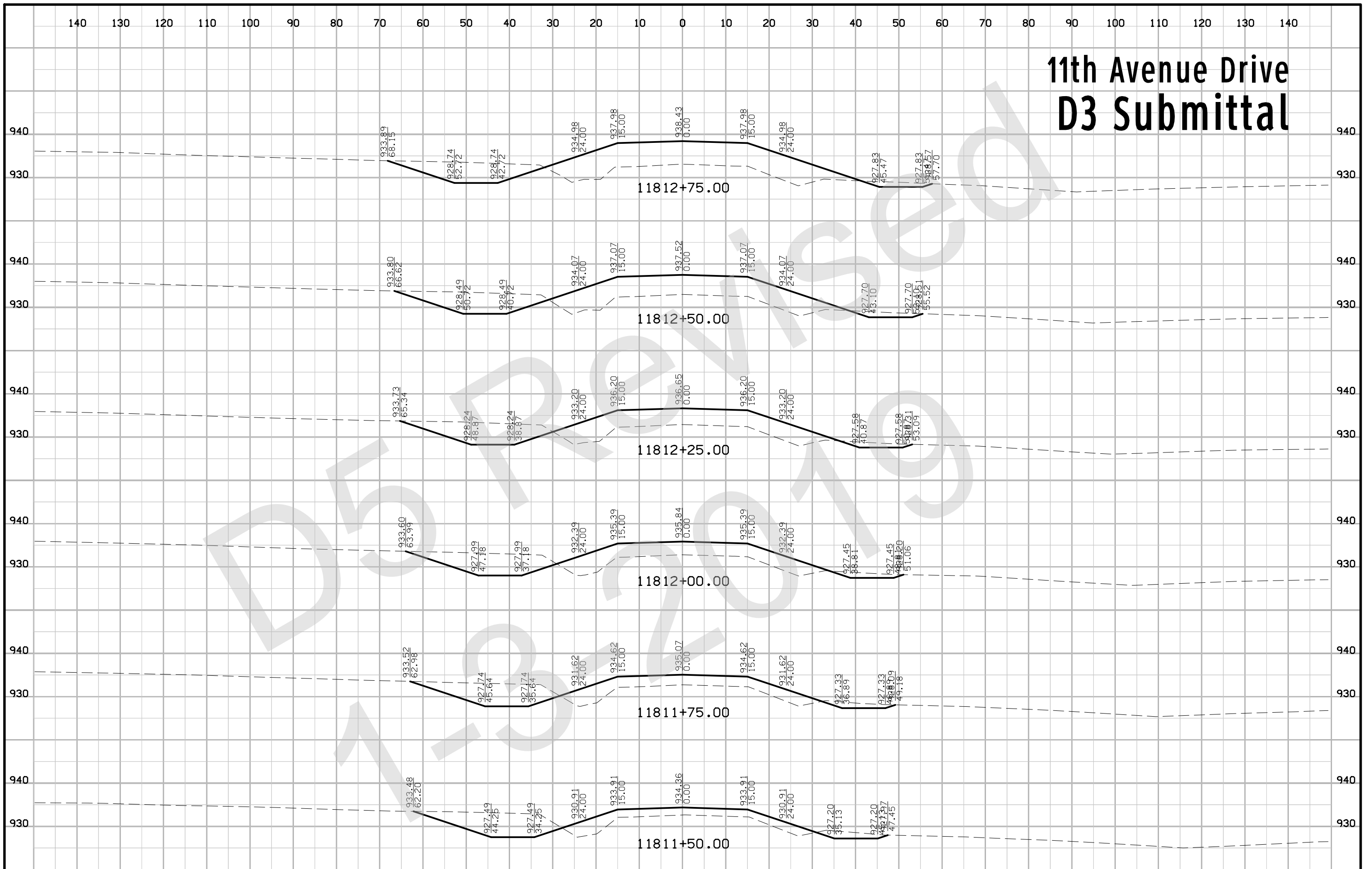
# 11th Avenue D3 Submittal



# 11th Avenue Drive D3 Submittal

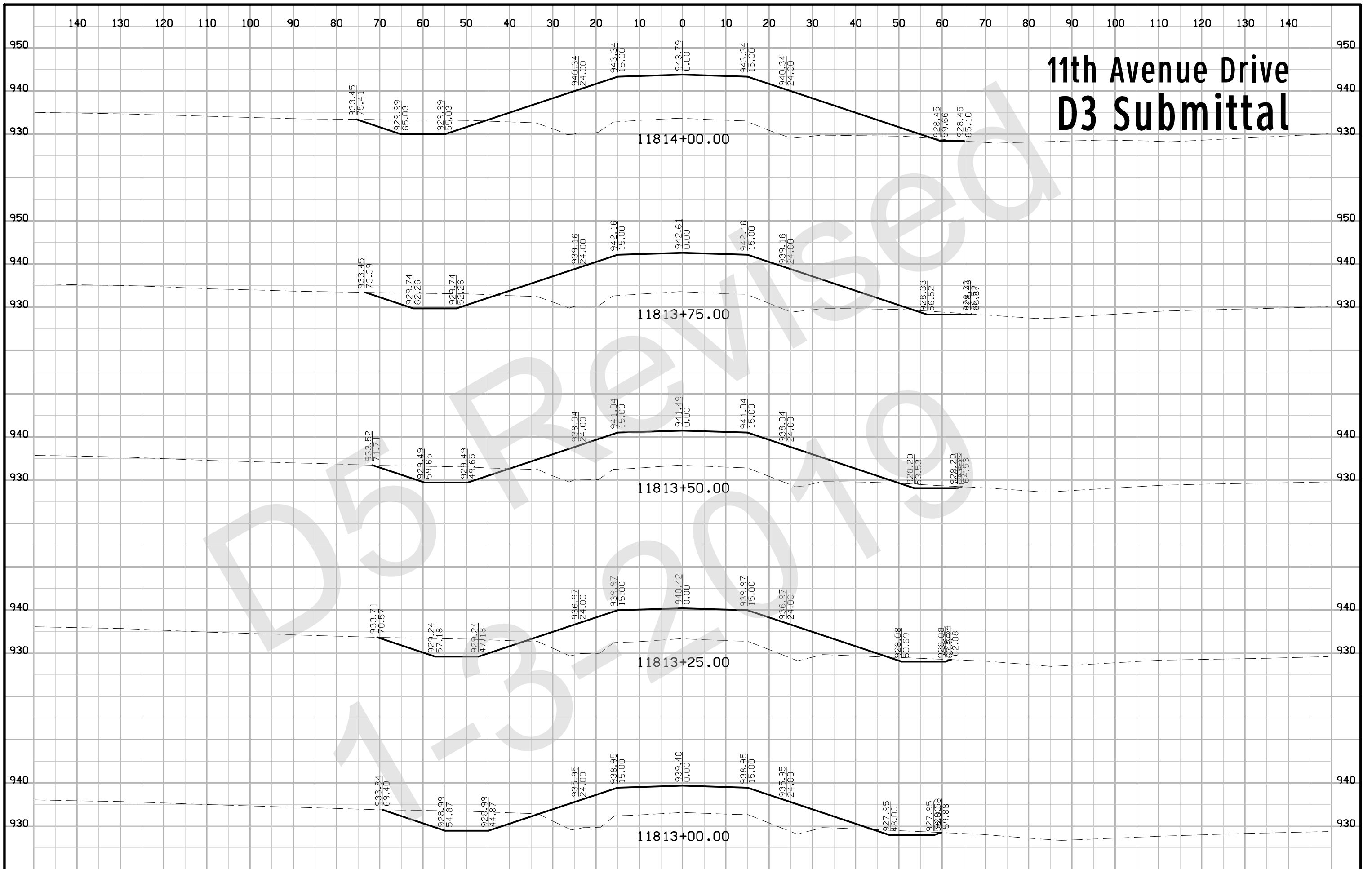


# 11th Avenue Drive D3 Submittal

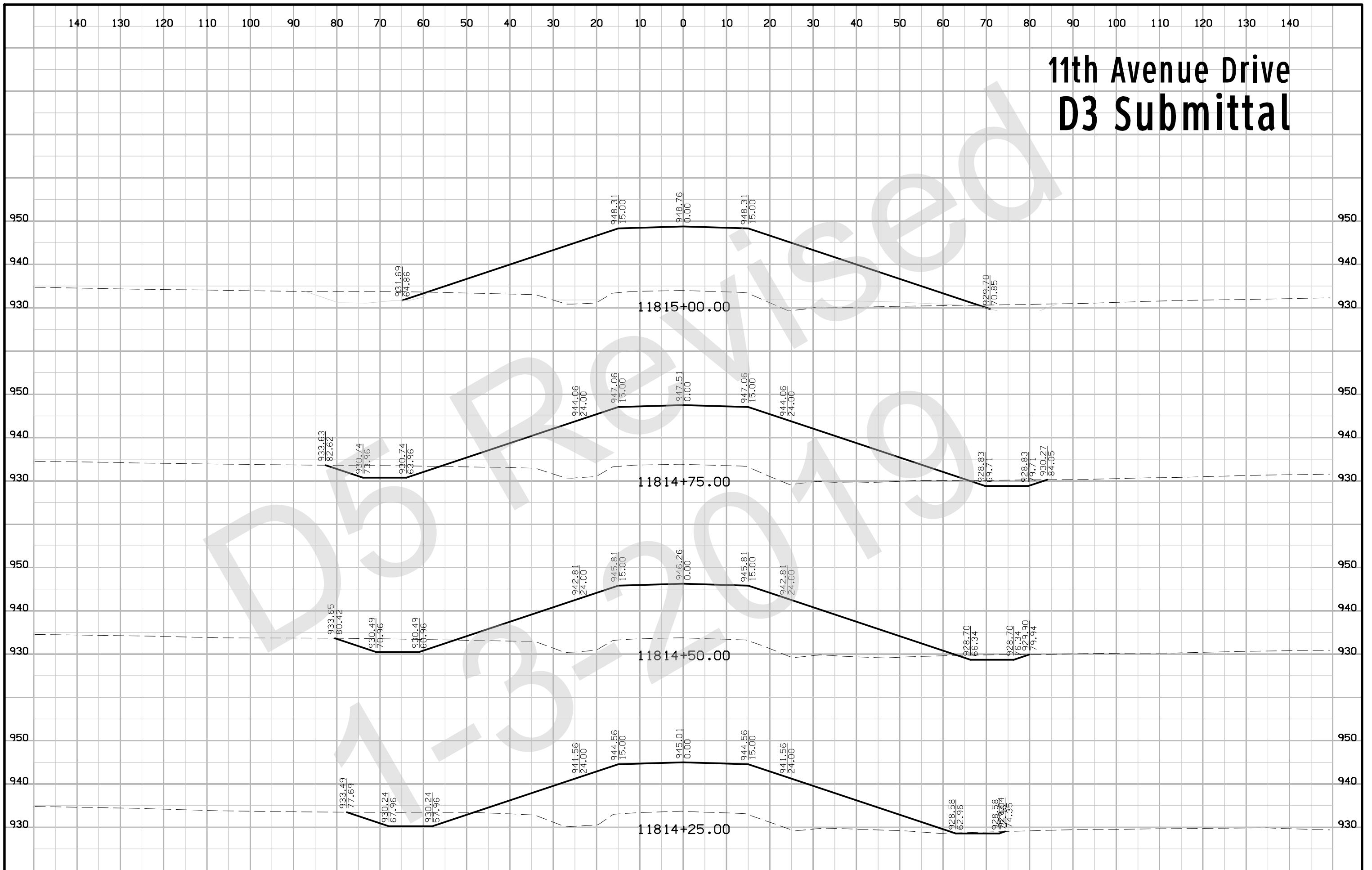




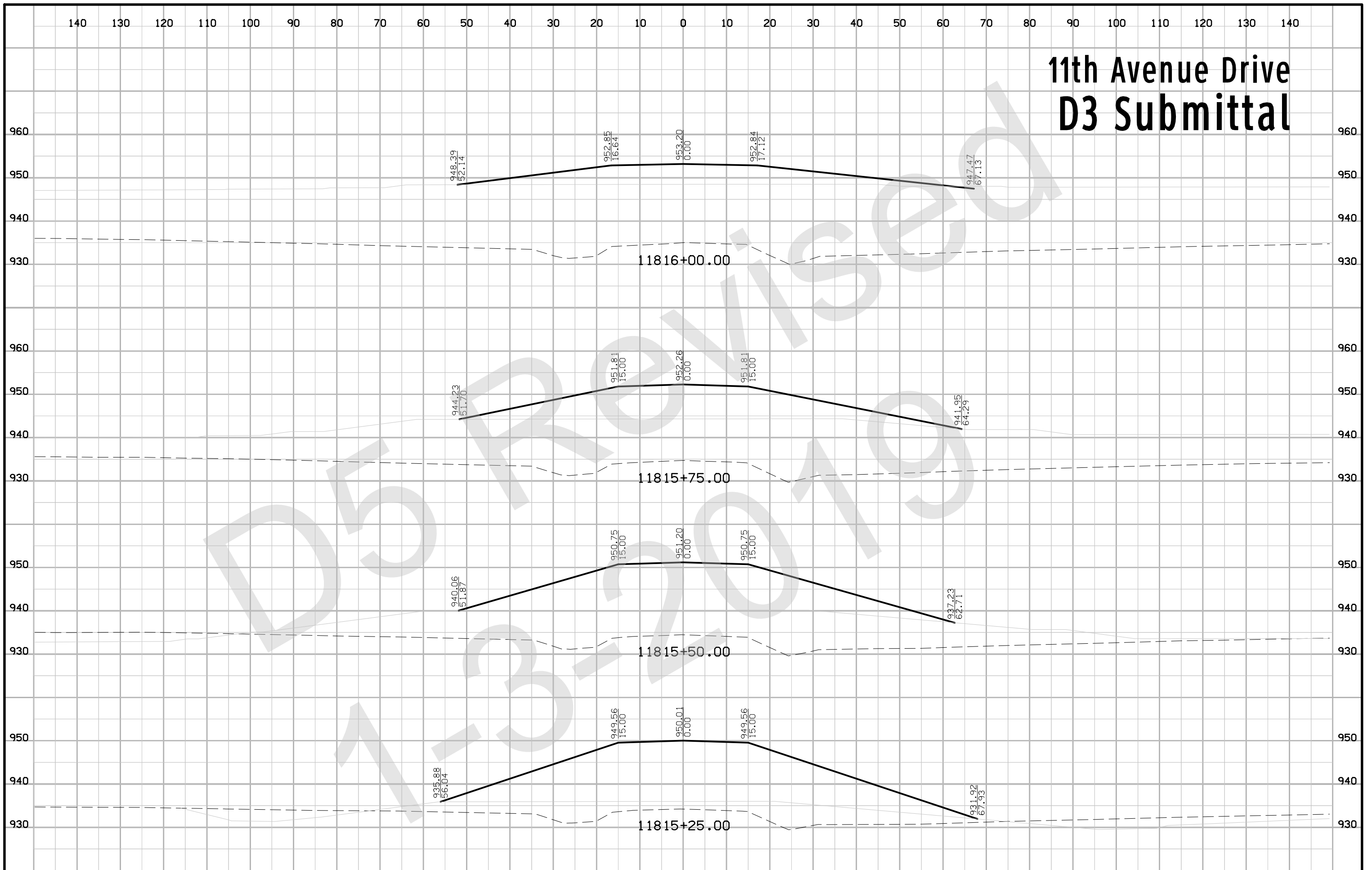
# 11th Avenue Drive D3 Submittal



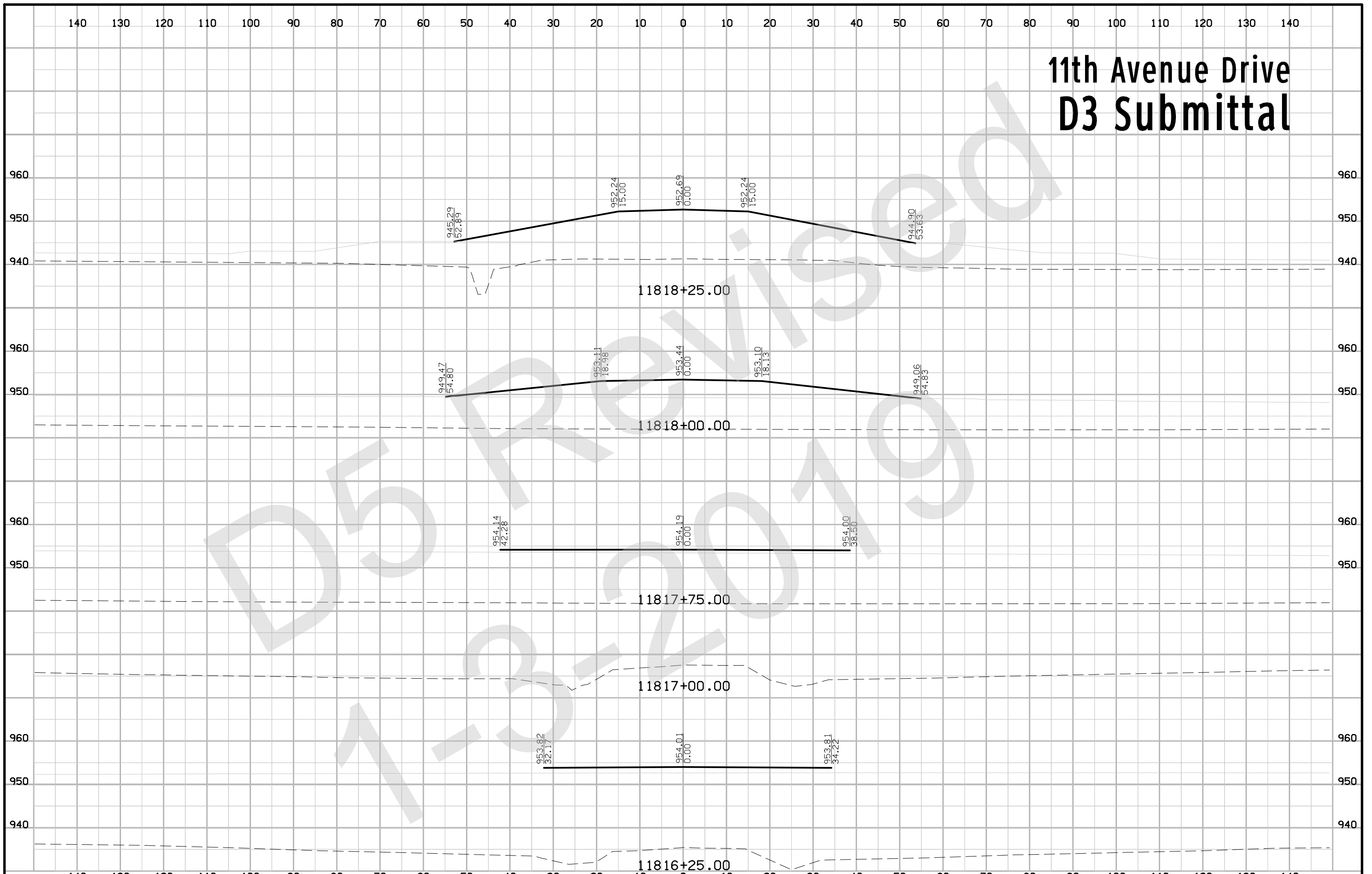
# 11th Avenue Drive D3 Submittal



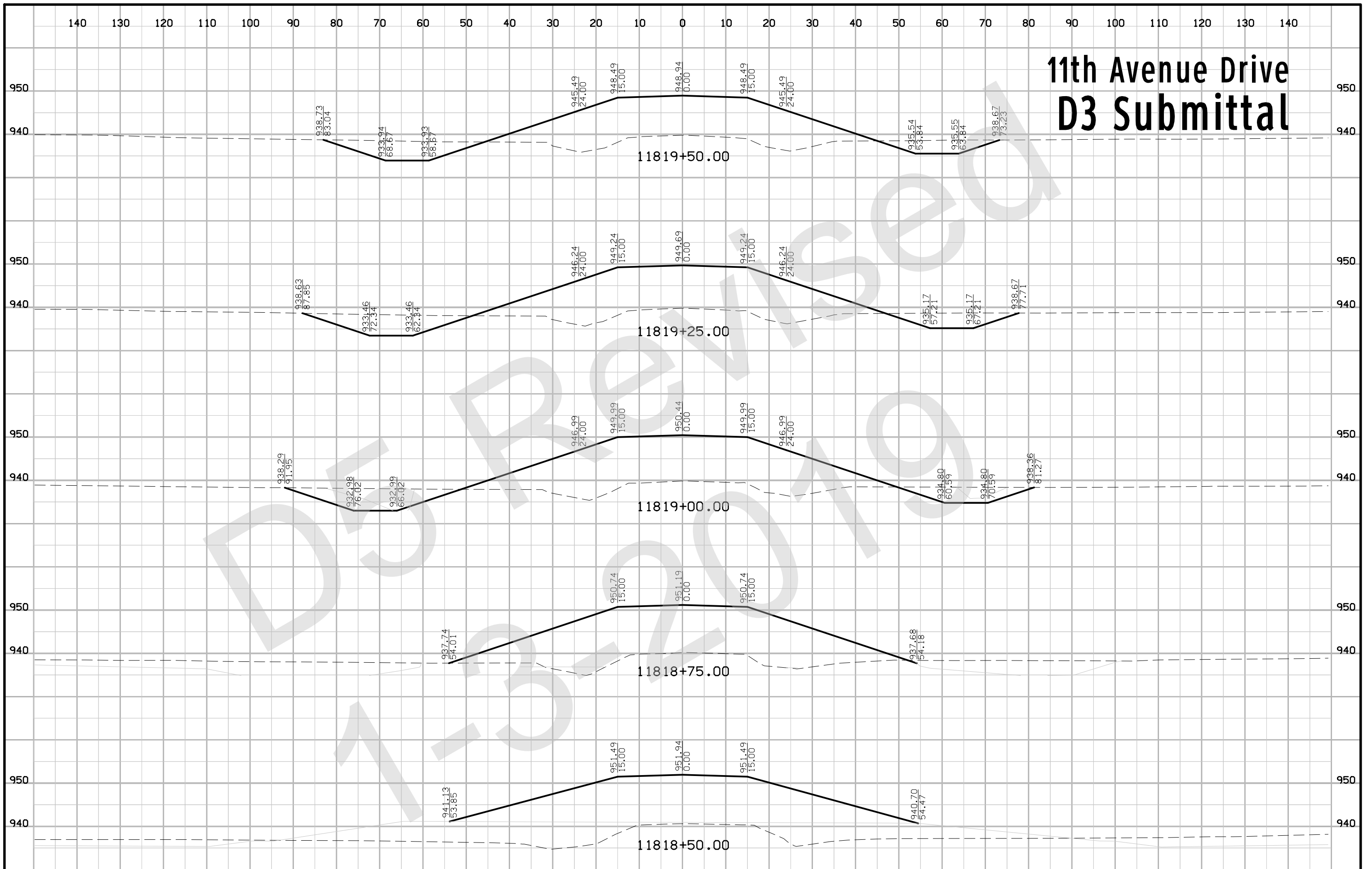
# 11th Avenue Drive D3 Submittal



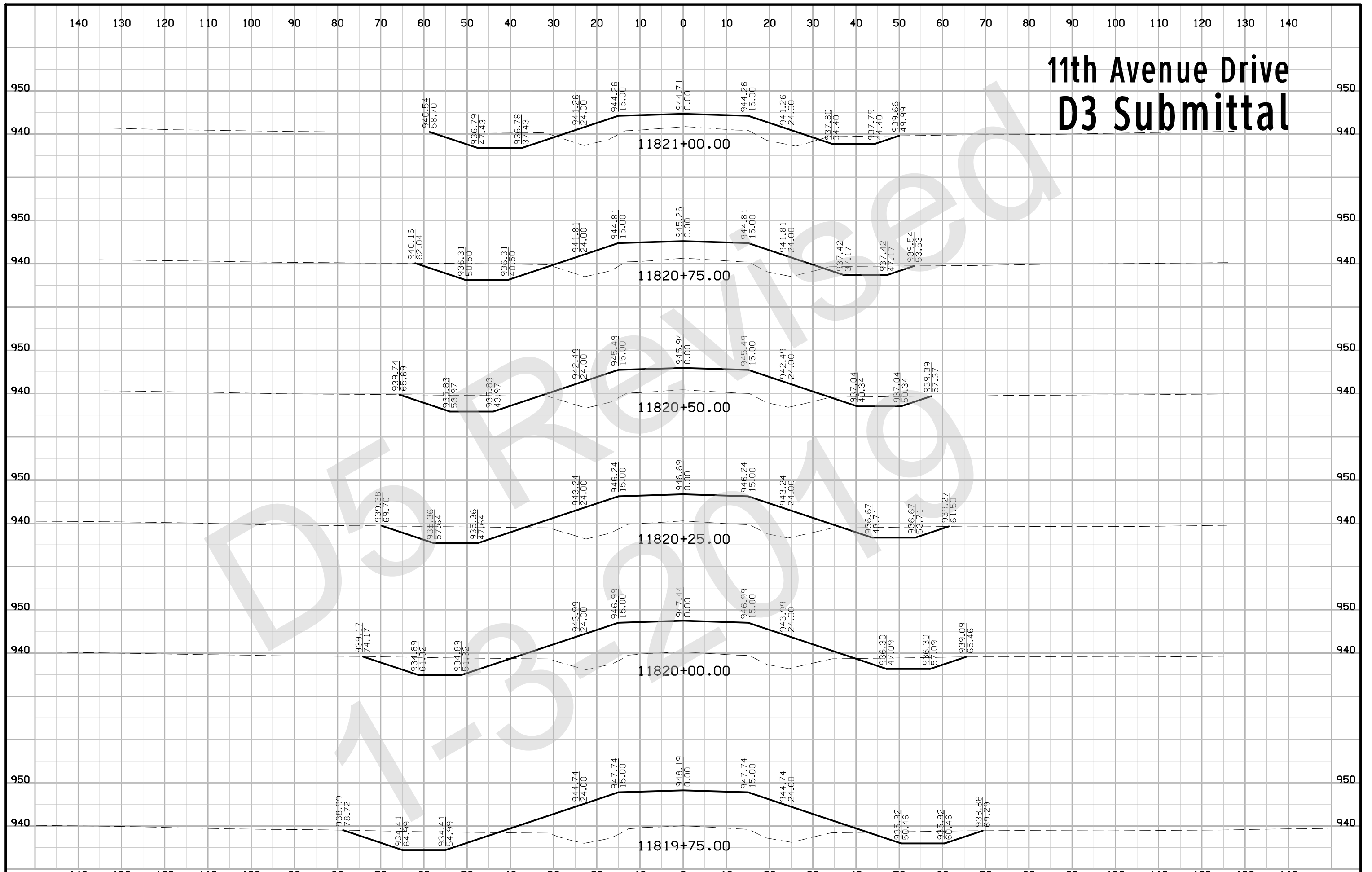
# 11th Avenue Drive D3 Submittal



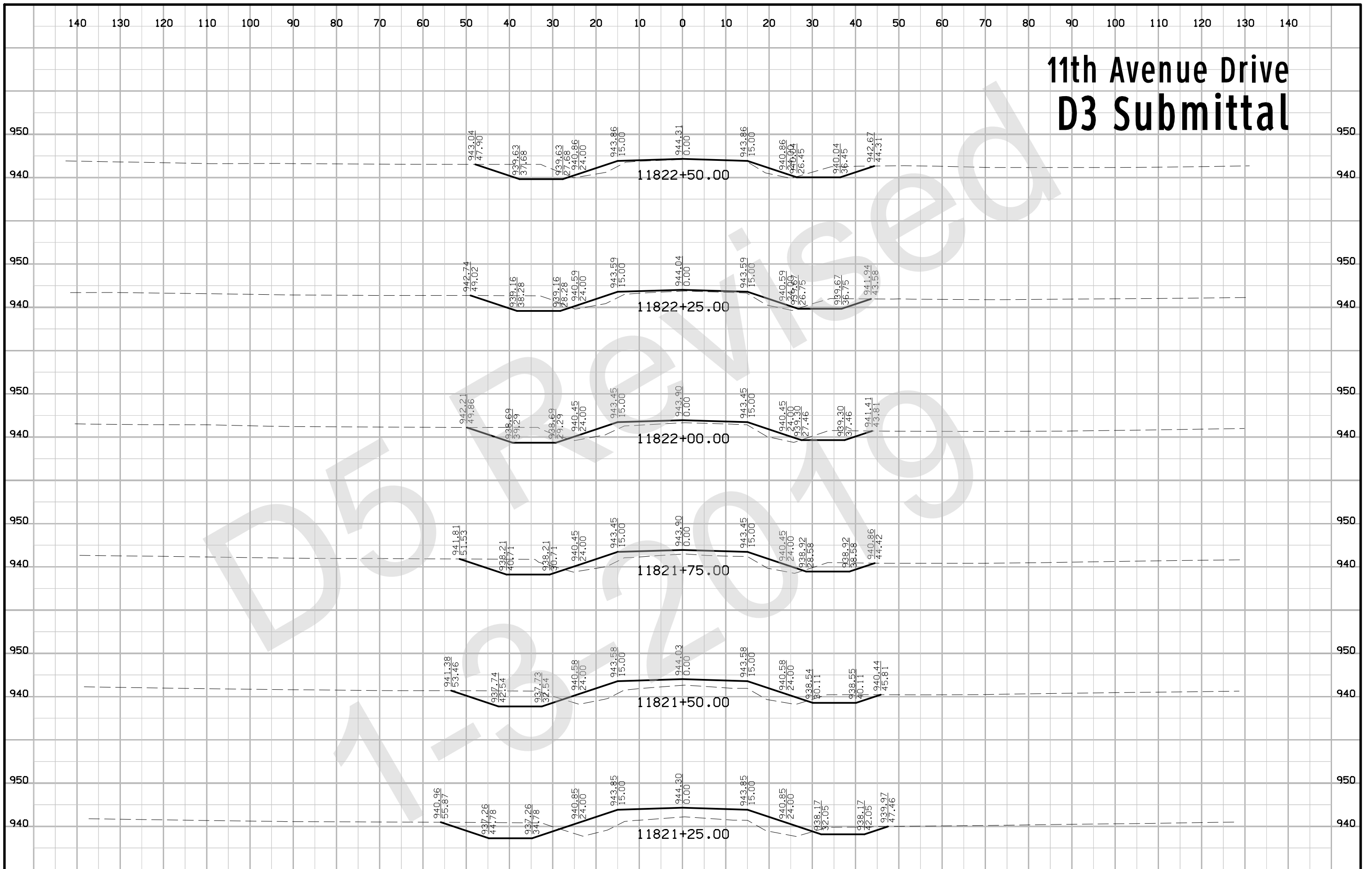
# 11th Avenue Drive D3 Submittal




# 11th Avenue Drive D3 Submittal



# 11th Avenue Drive D3 Submittal

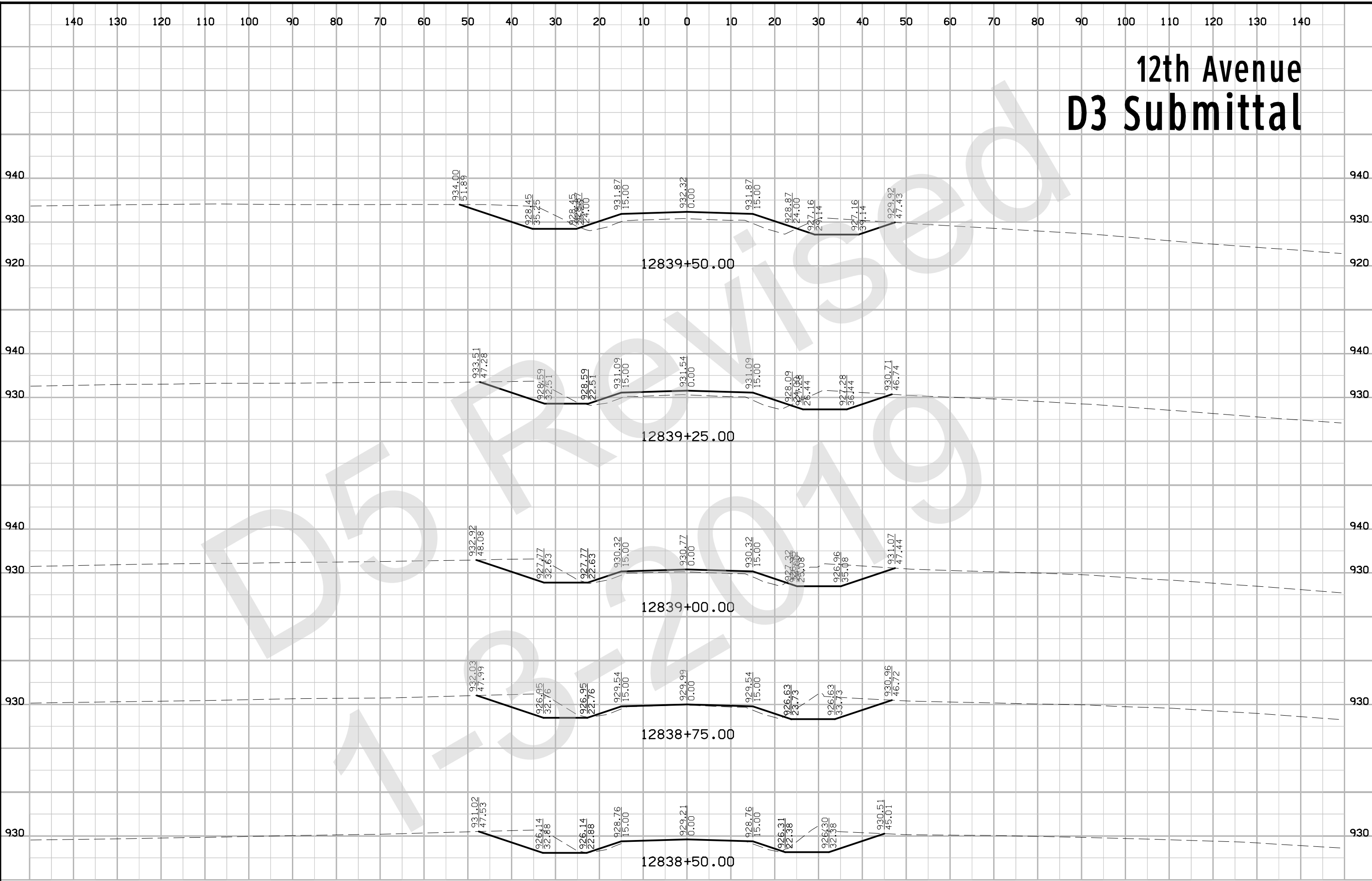


# 11th Avenue Drive D3 Submittal

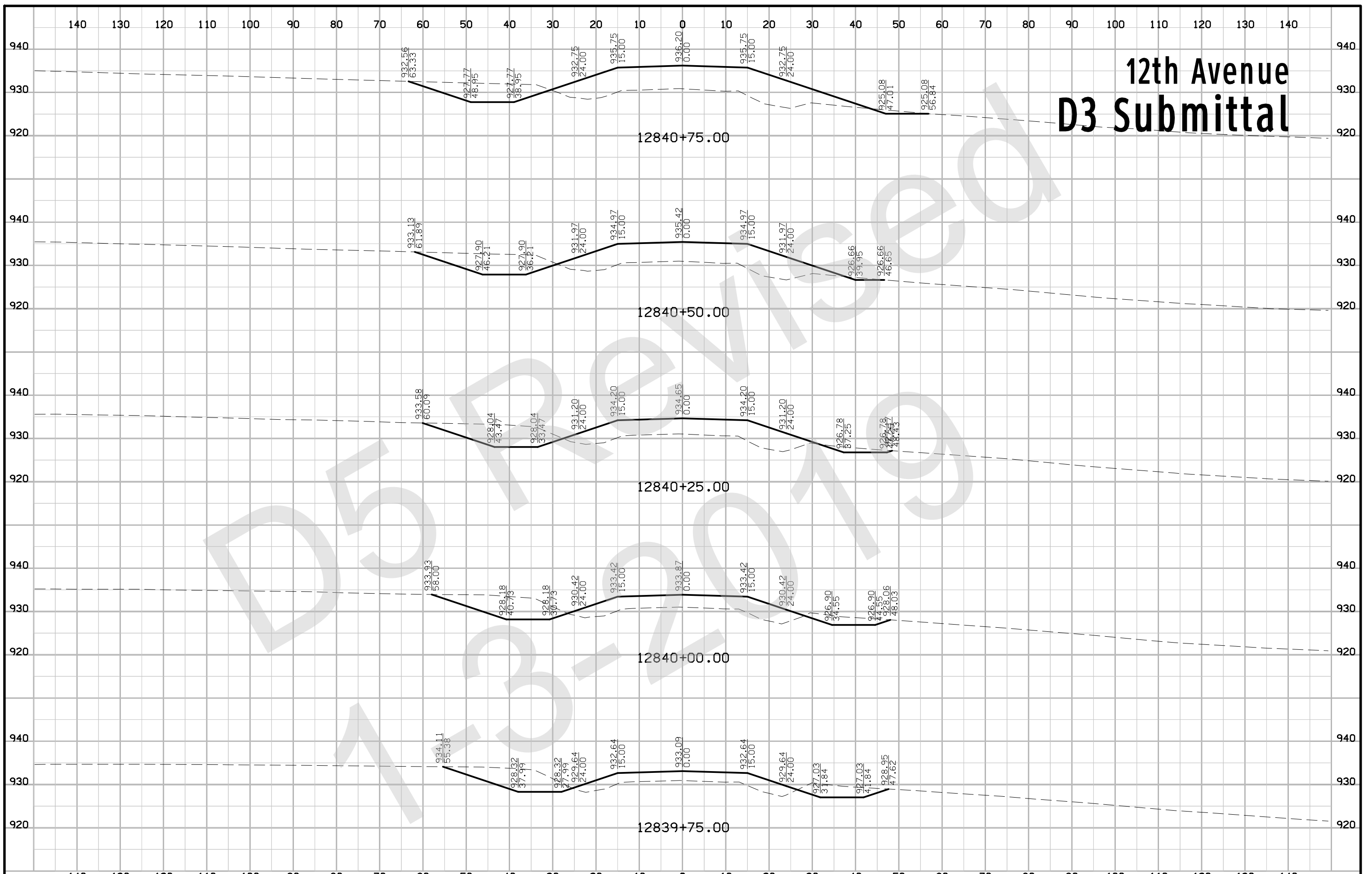




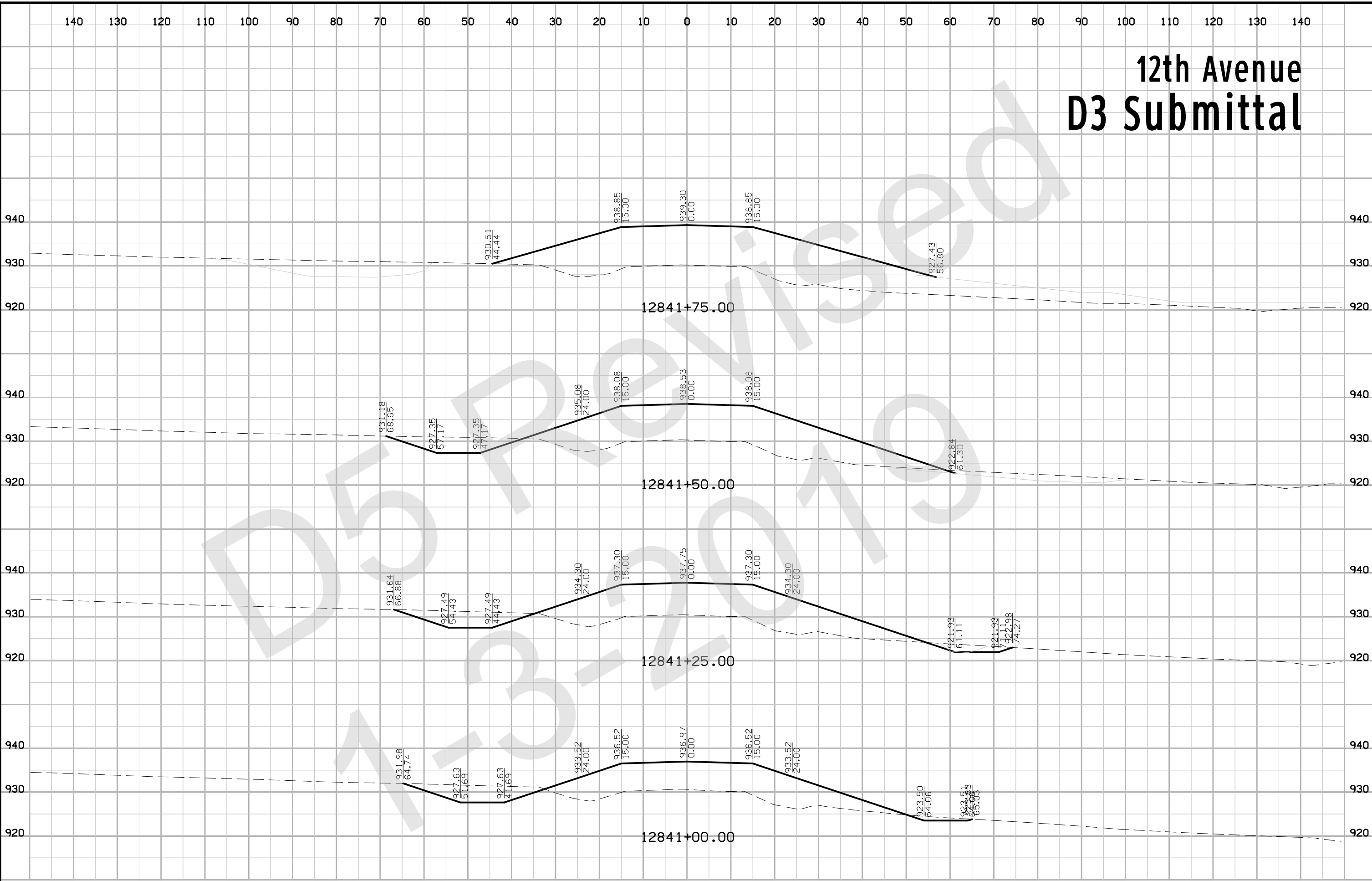
# 12th Avenue D3 Submittal



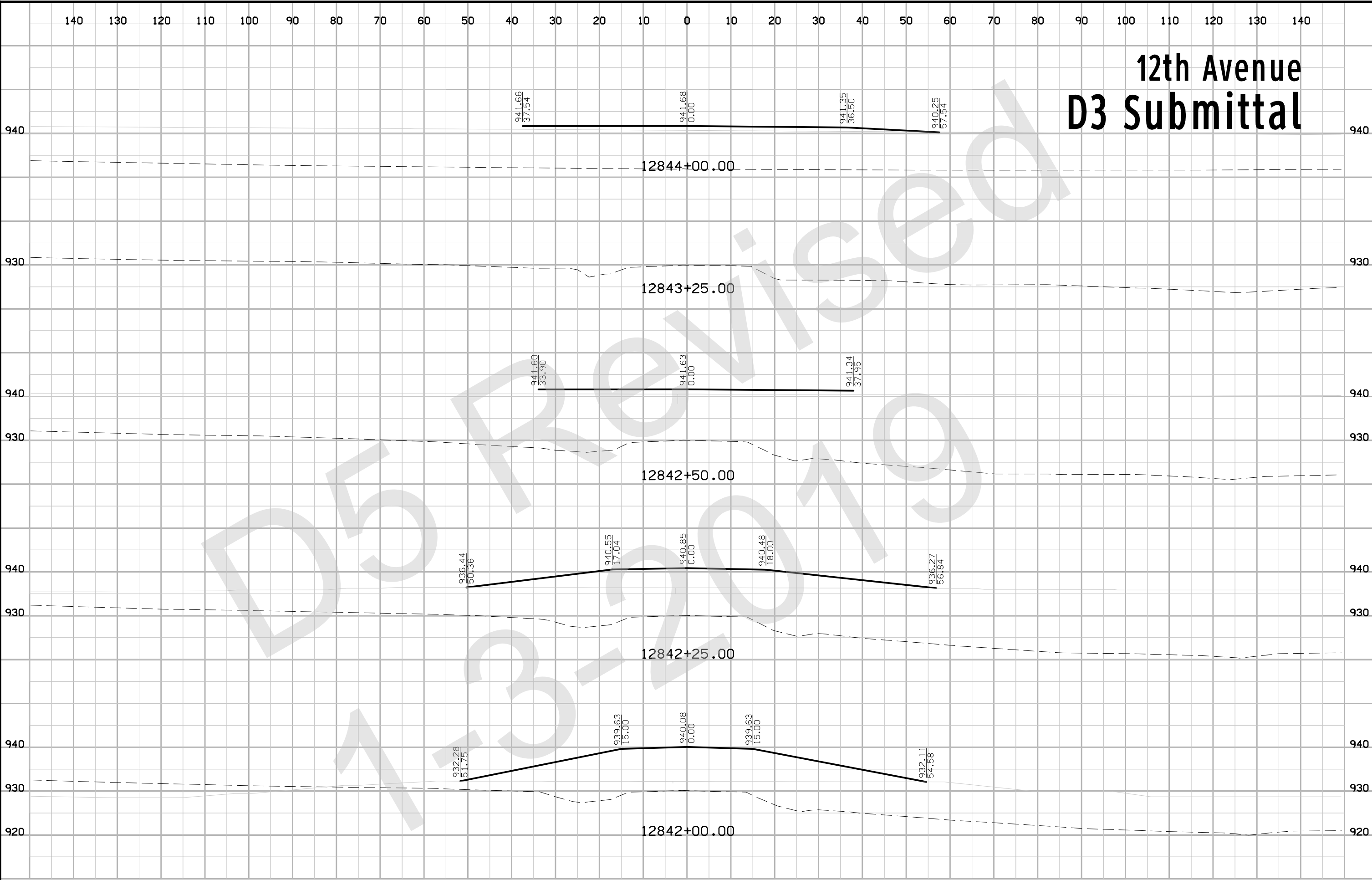
# 12th Avenue D3 Submittal



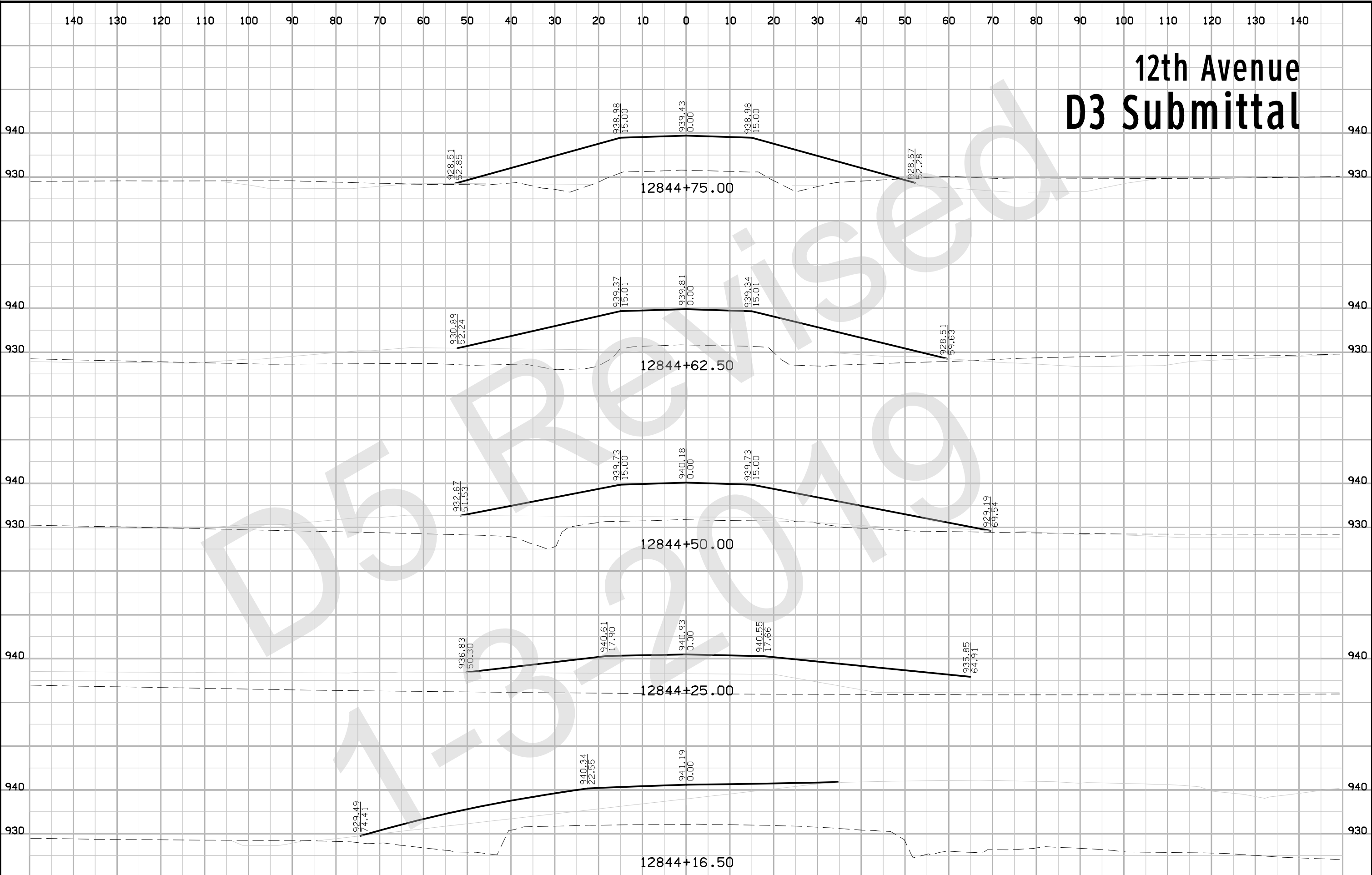
# 12th Avenue D3 Submittal



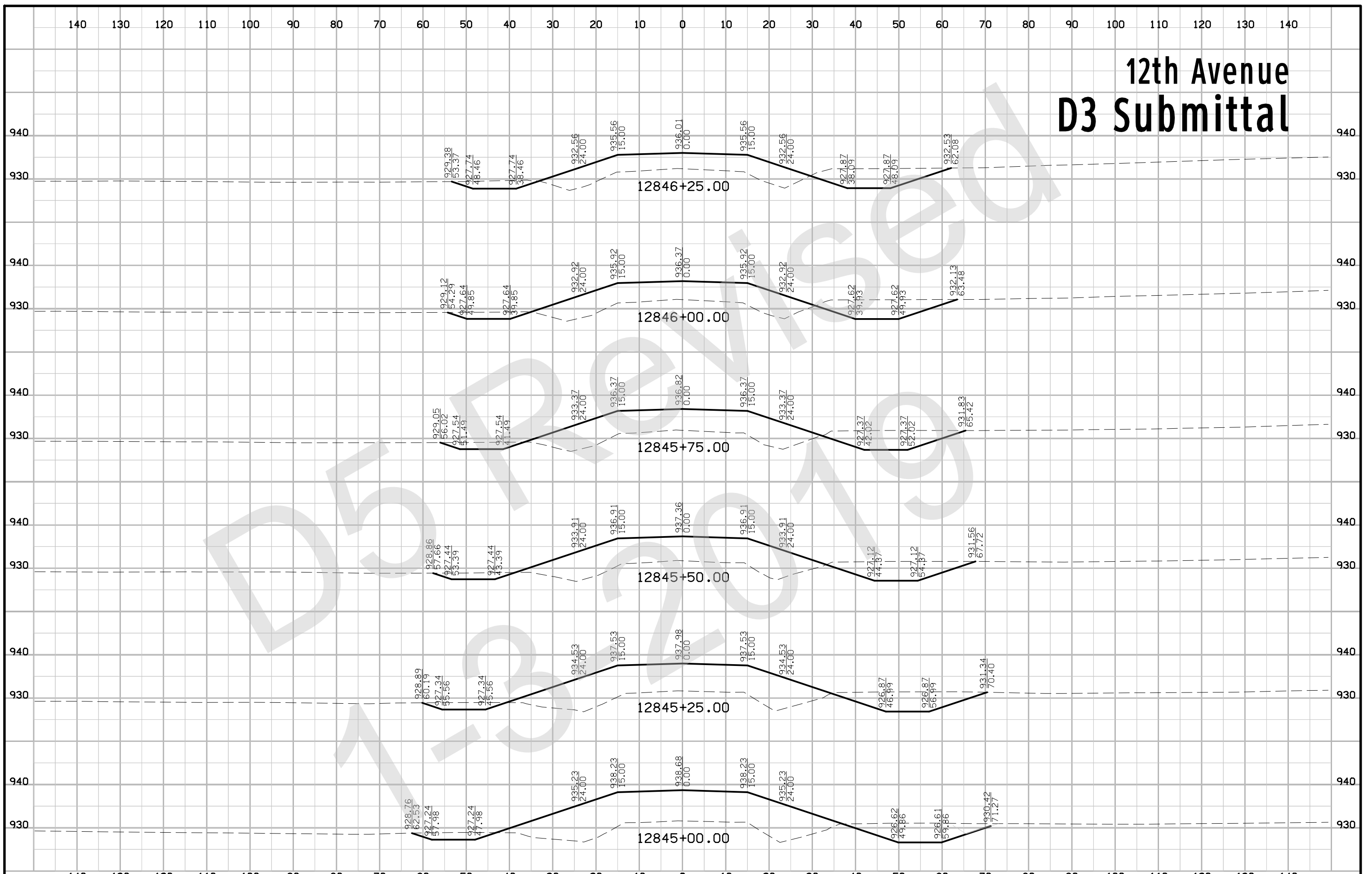
# 12th Avenue D3 Submittal



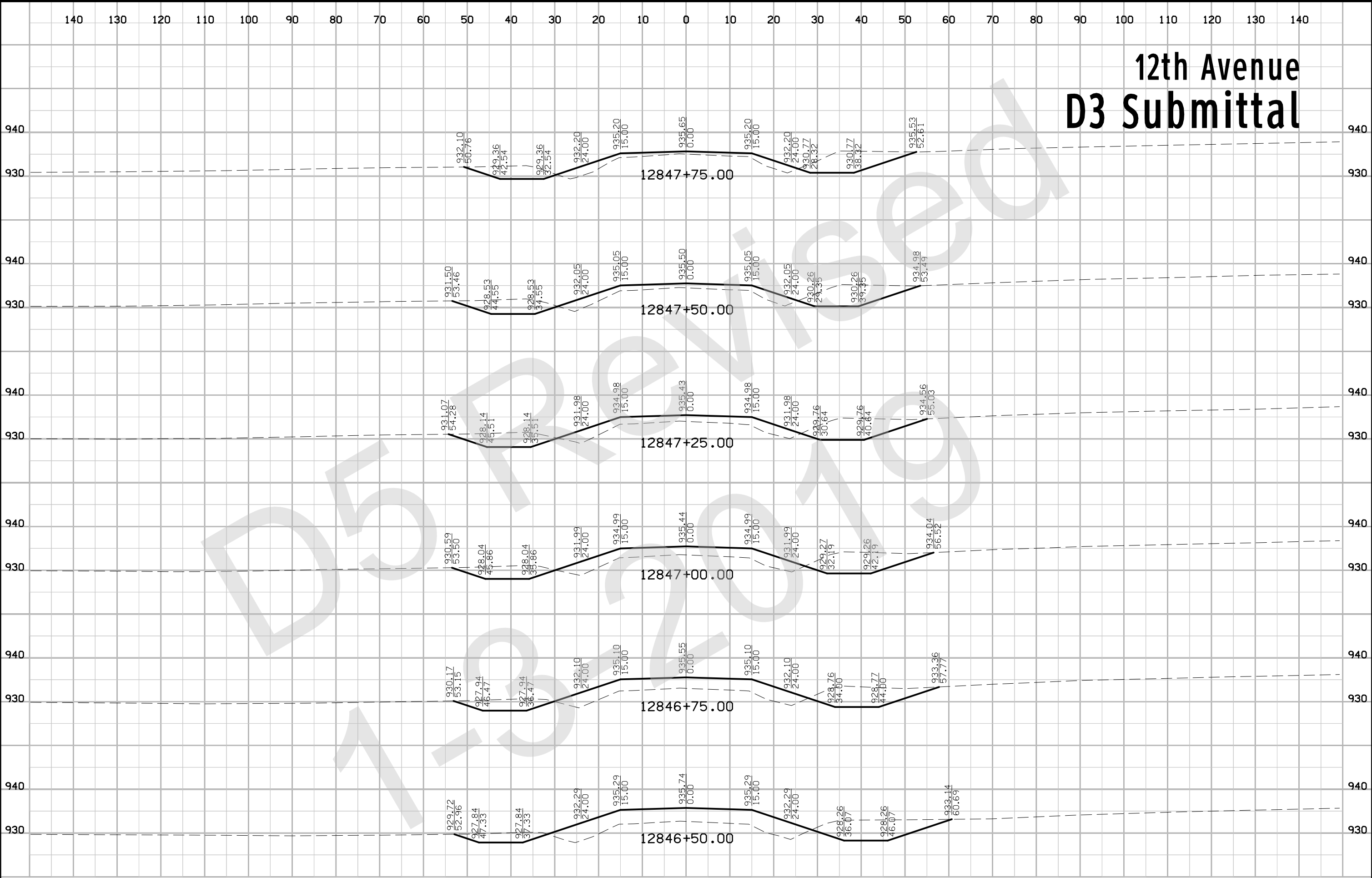
# 12th Avenue D3 Submittal




# 12th Avenue D3 Submittal



# 12th Avenue D3 Submittal

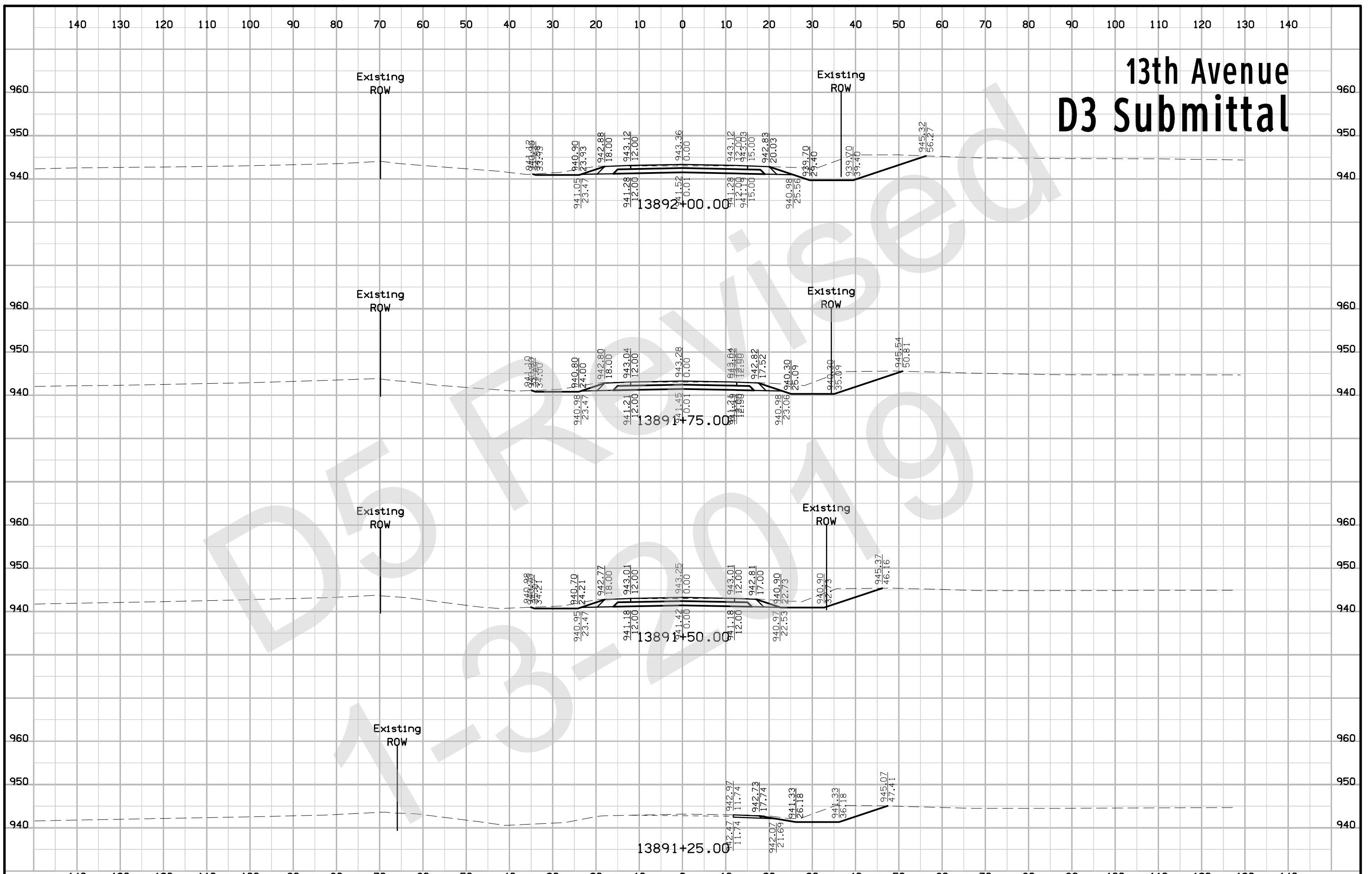


# 12th Avenue D3 Submittal

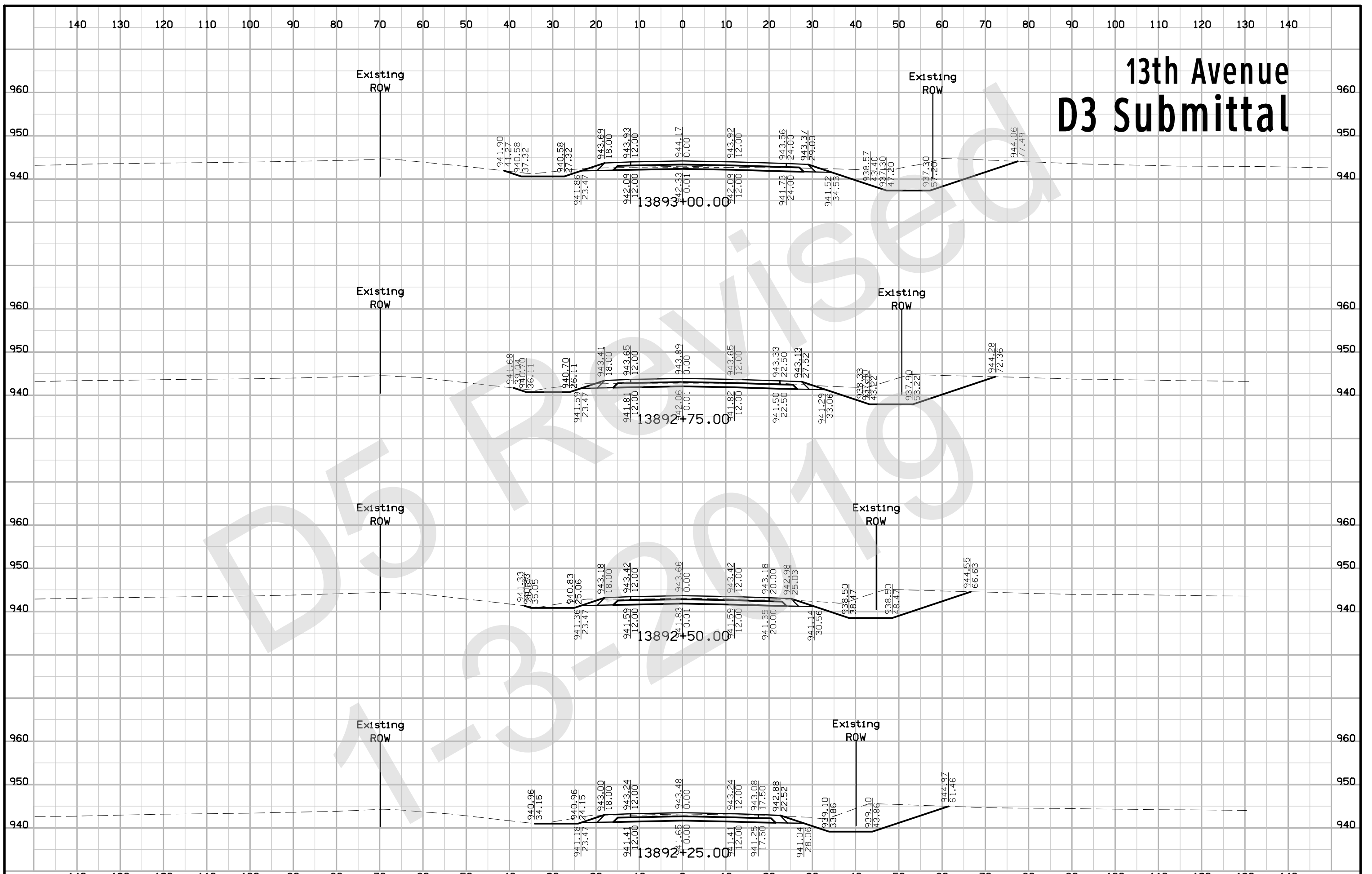




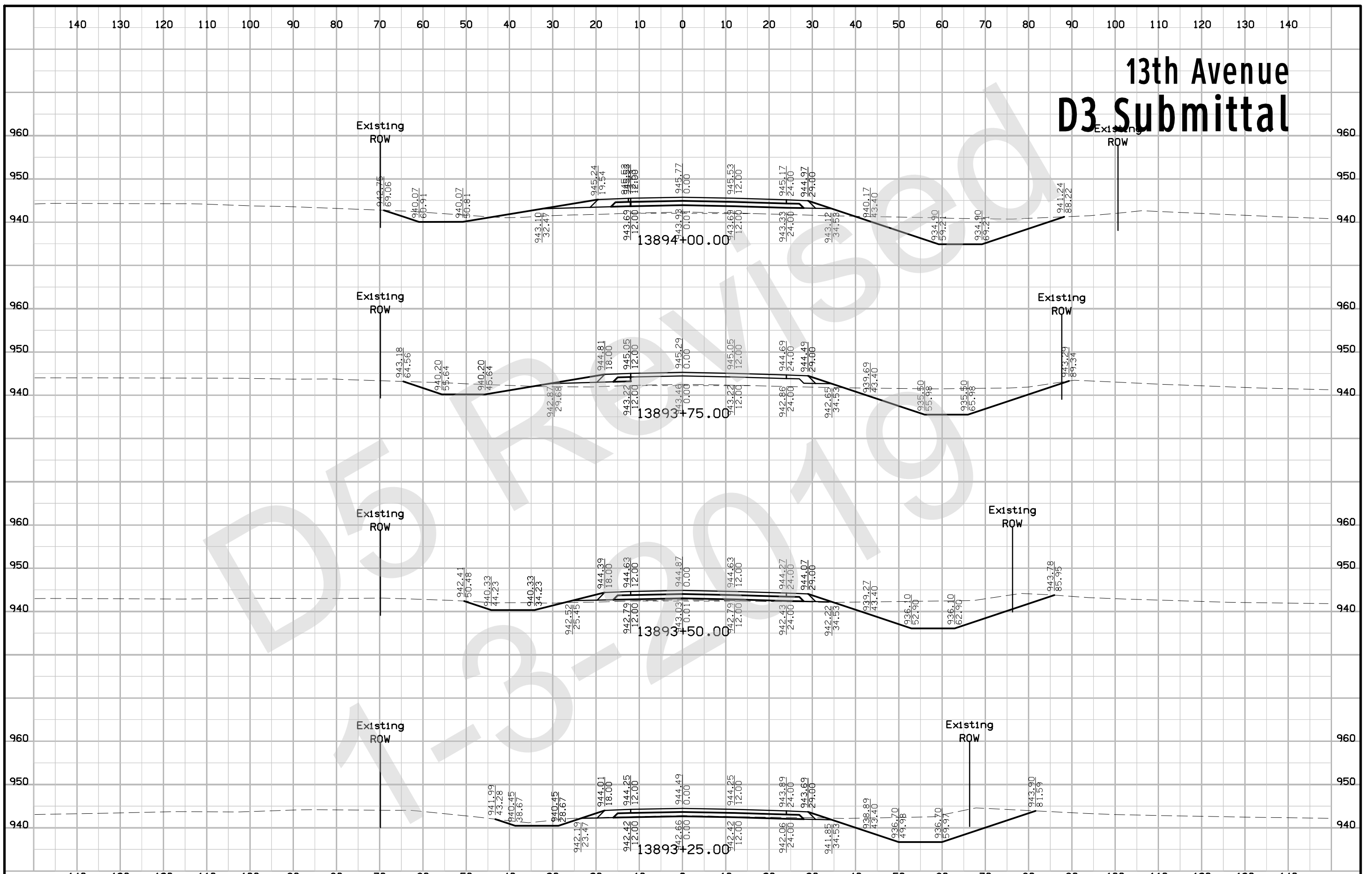
# 13th Avenue D3 Submittal



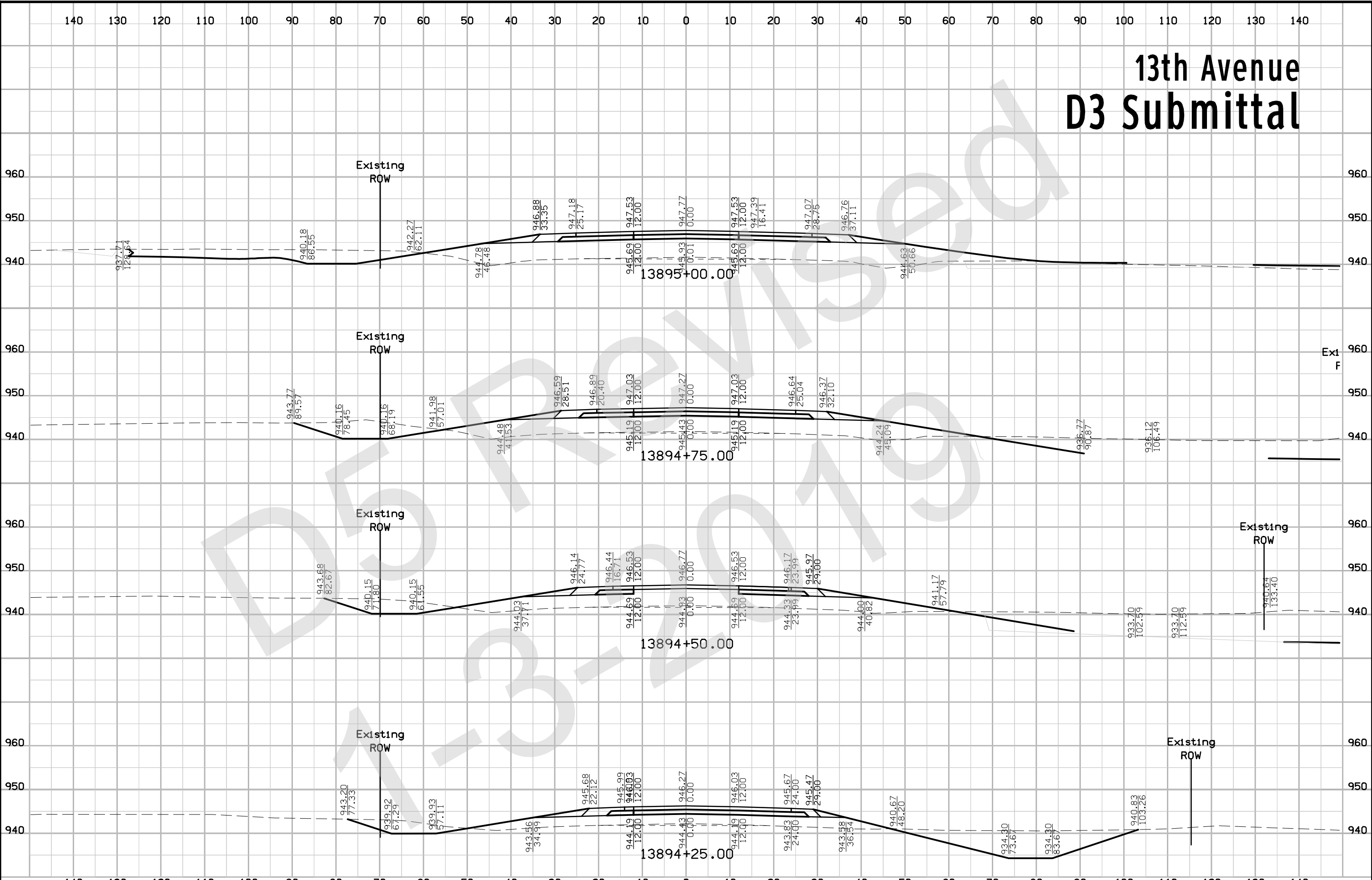
# 13th Avenue D3 Submittal



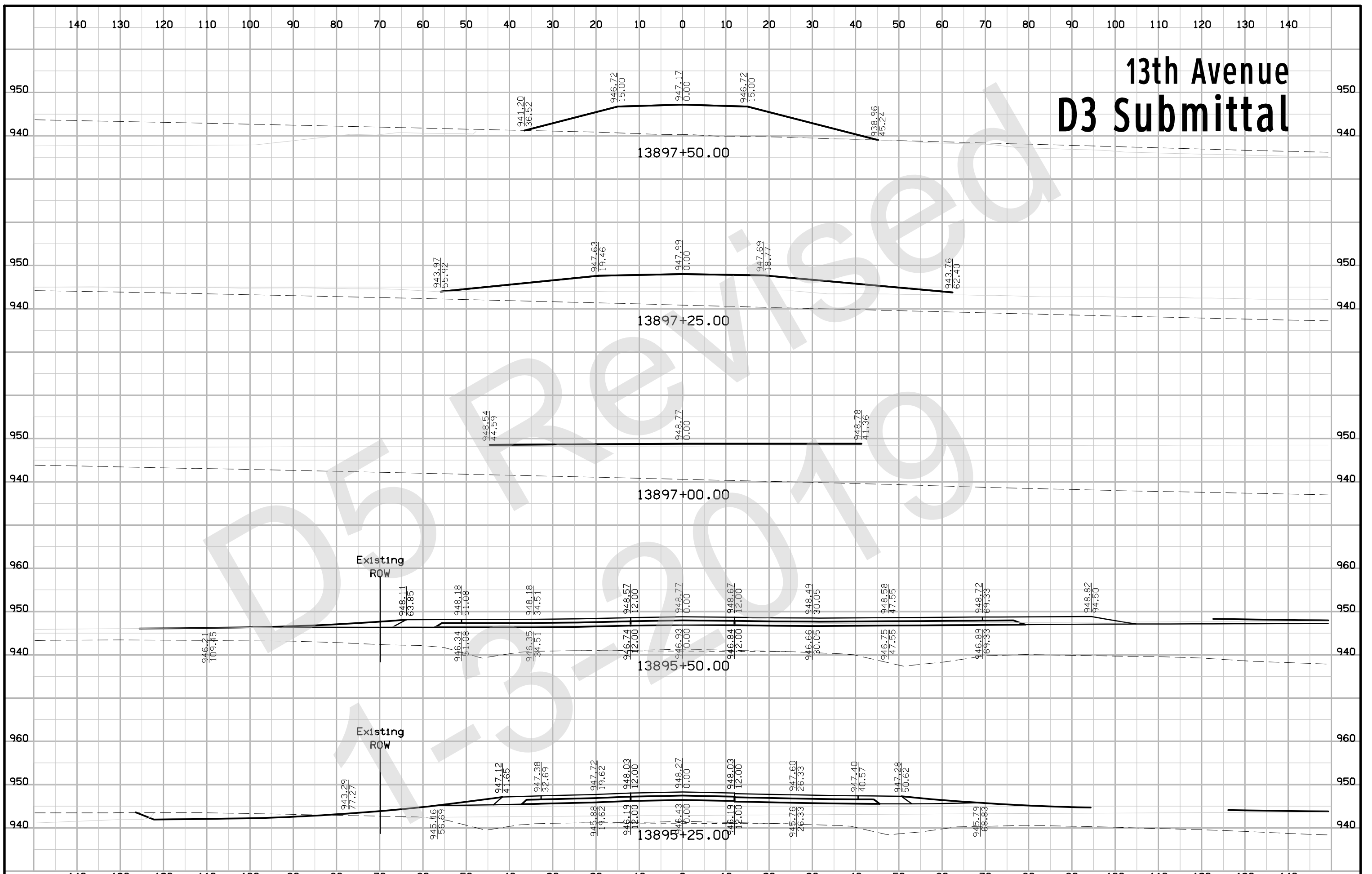
# 13th Avenue D3 Submittal



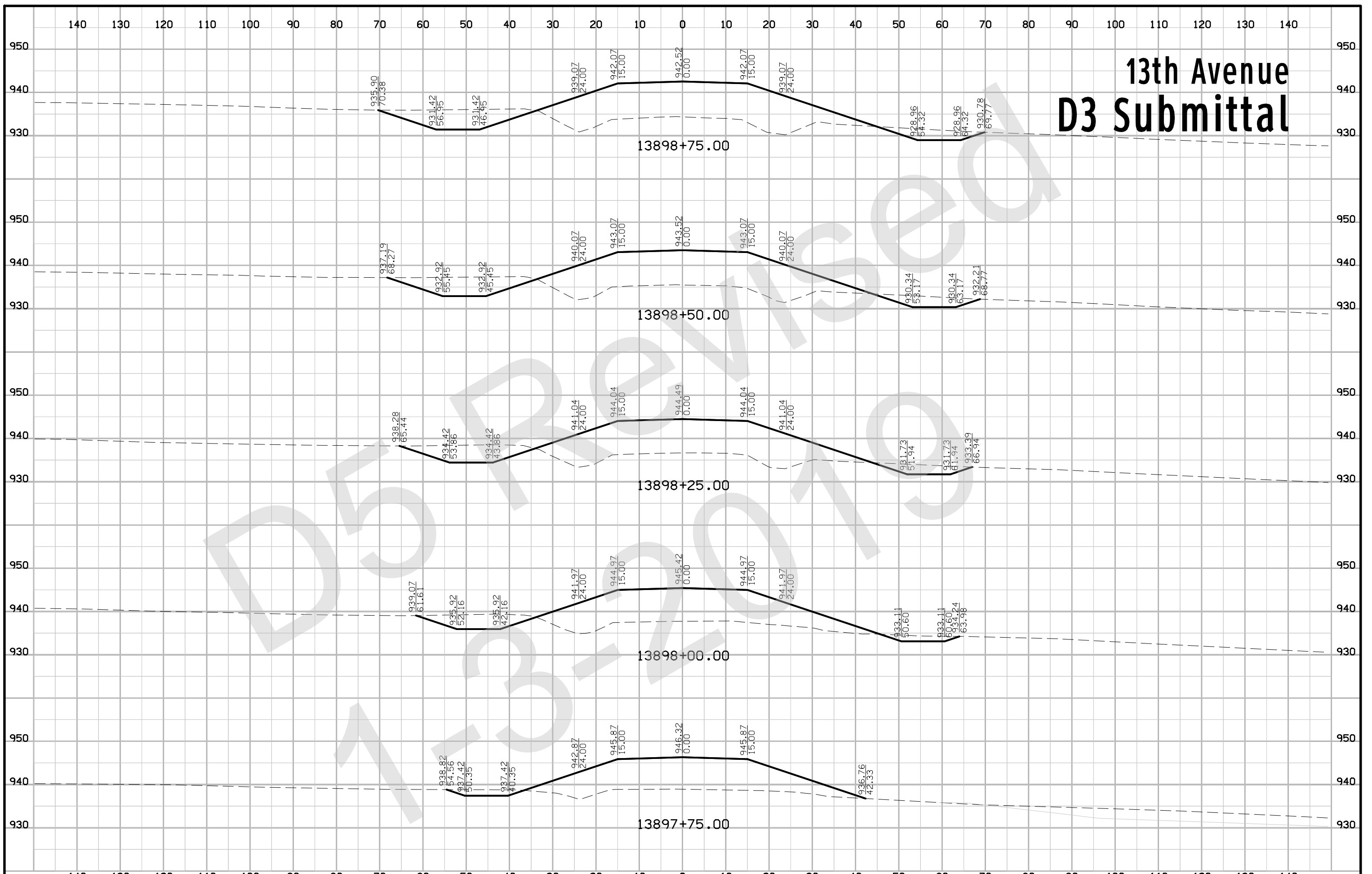
# 13th Avenue D3 Submittal



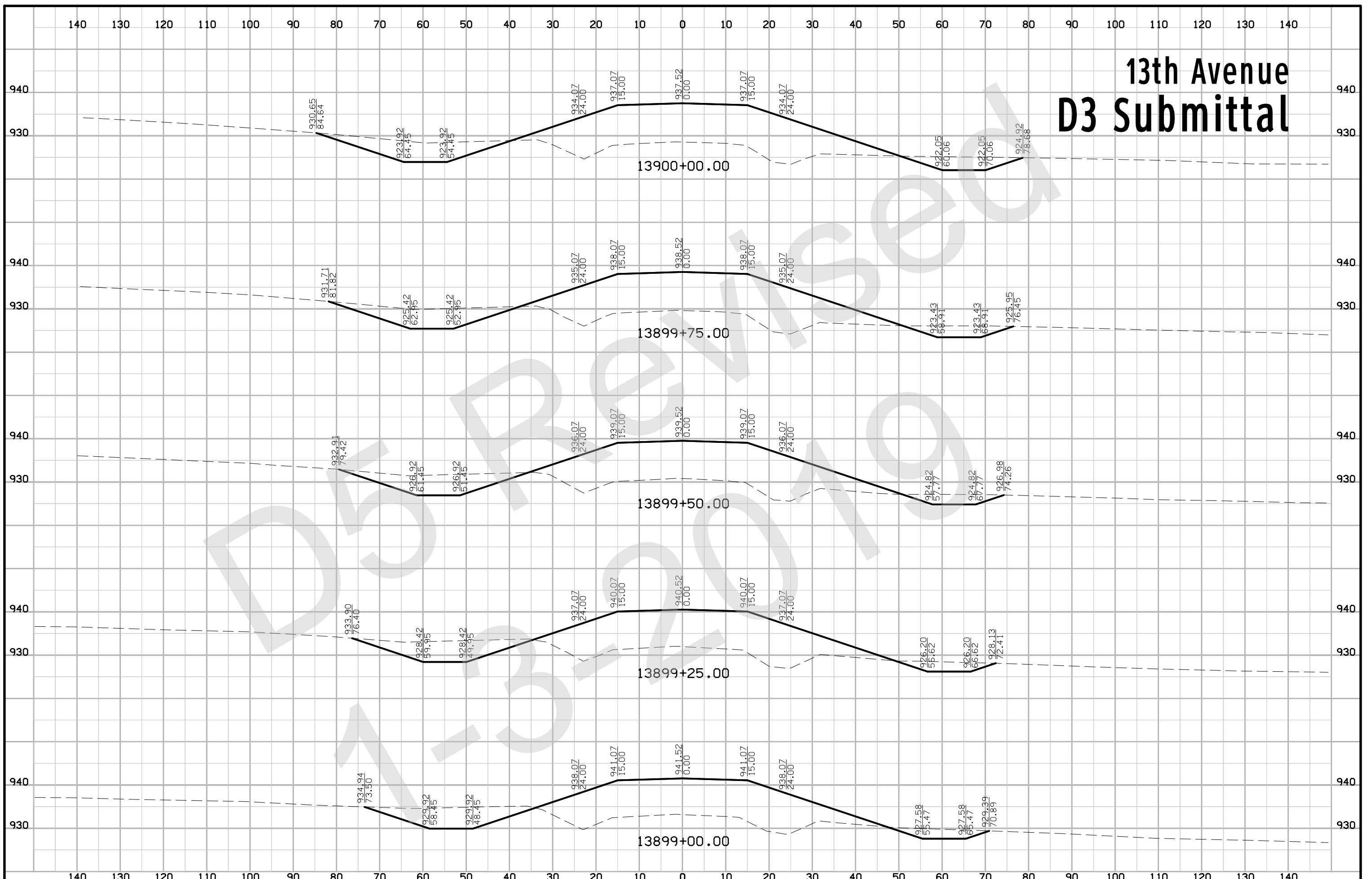
# 13th Avenue D3 Submittal



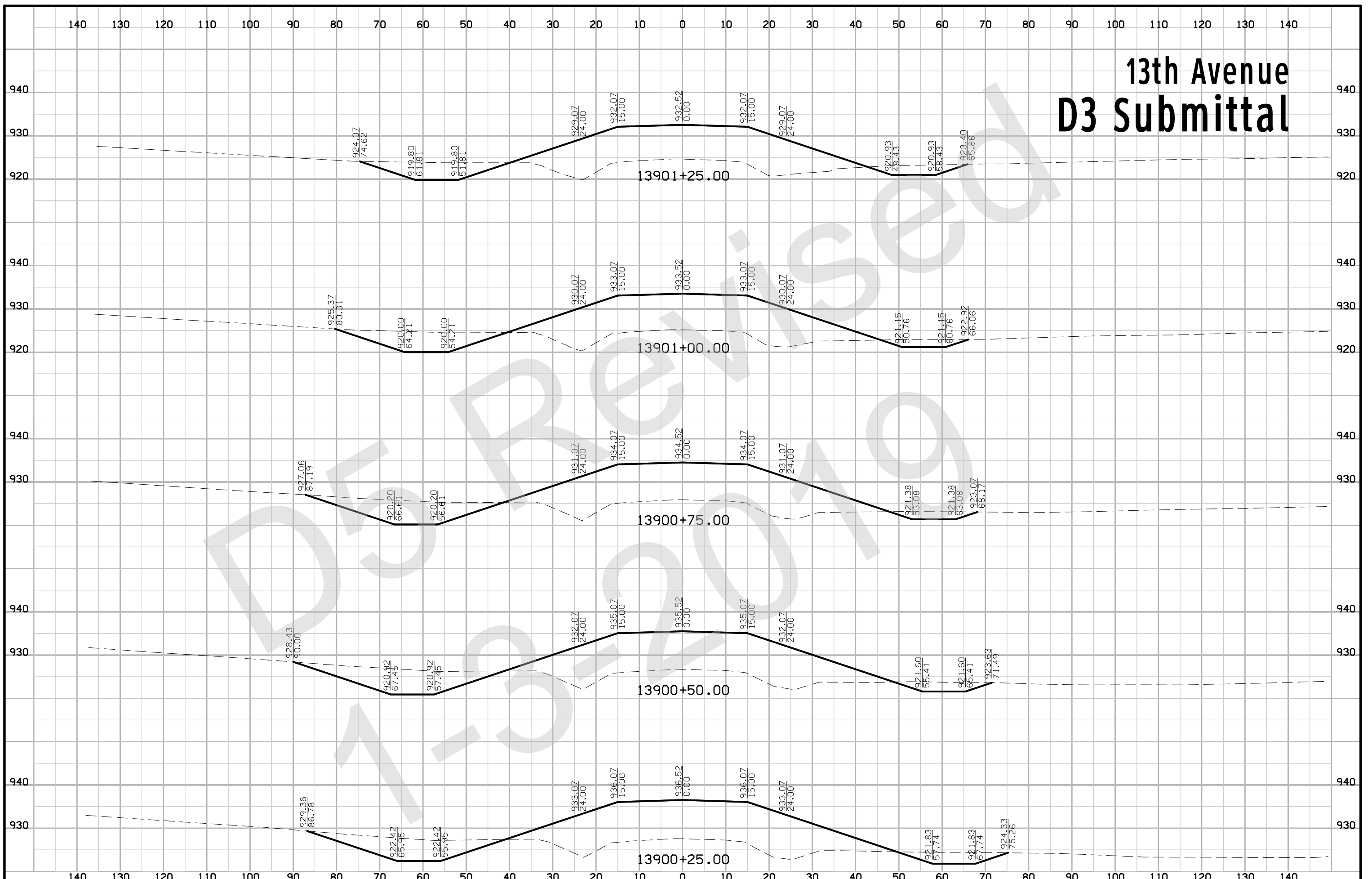
# 13th Avenue D3 Submittal



# 13th Avenue D3 Submittal

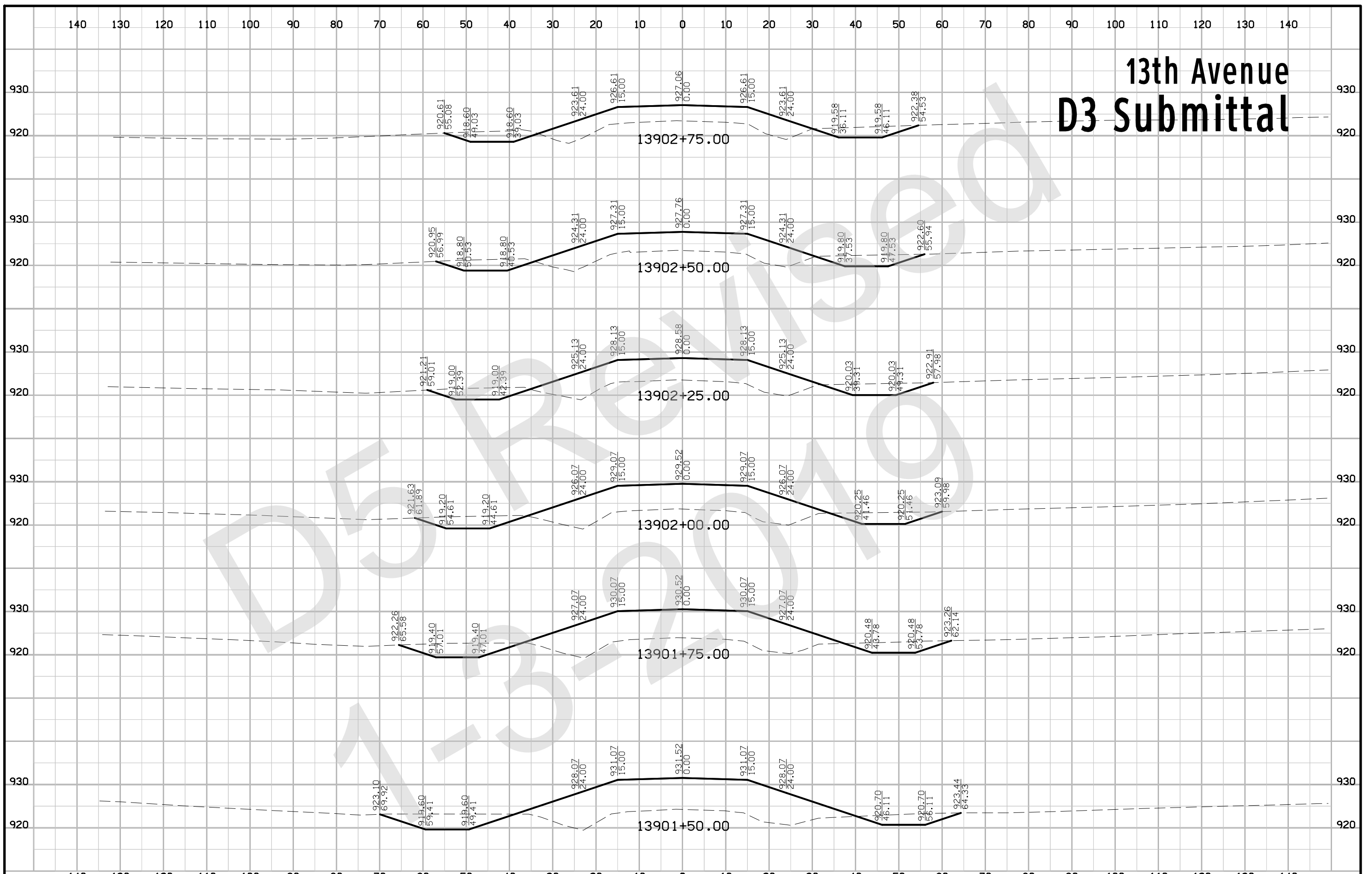


# 13th Avenue D3 Submittal

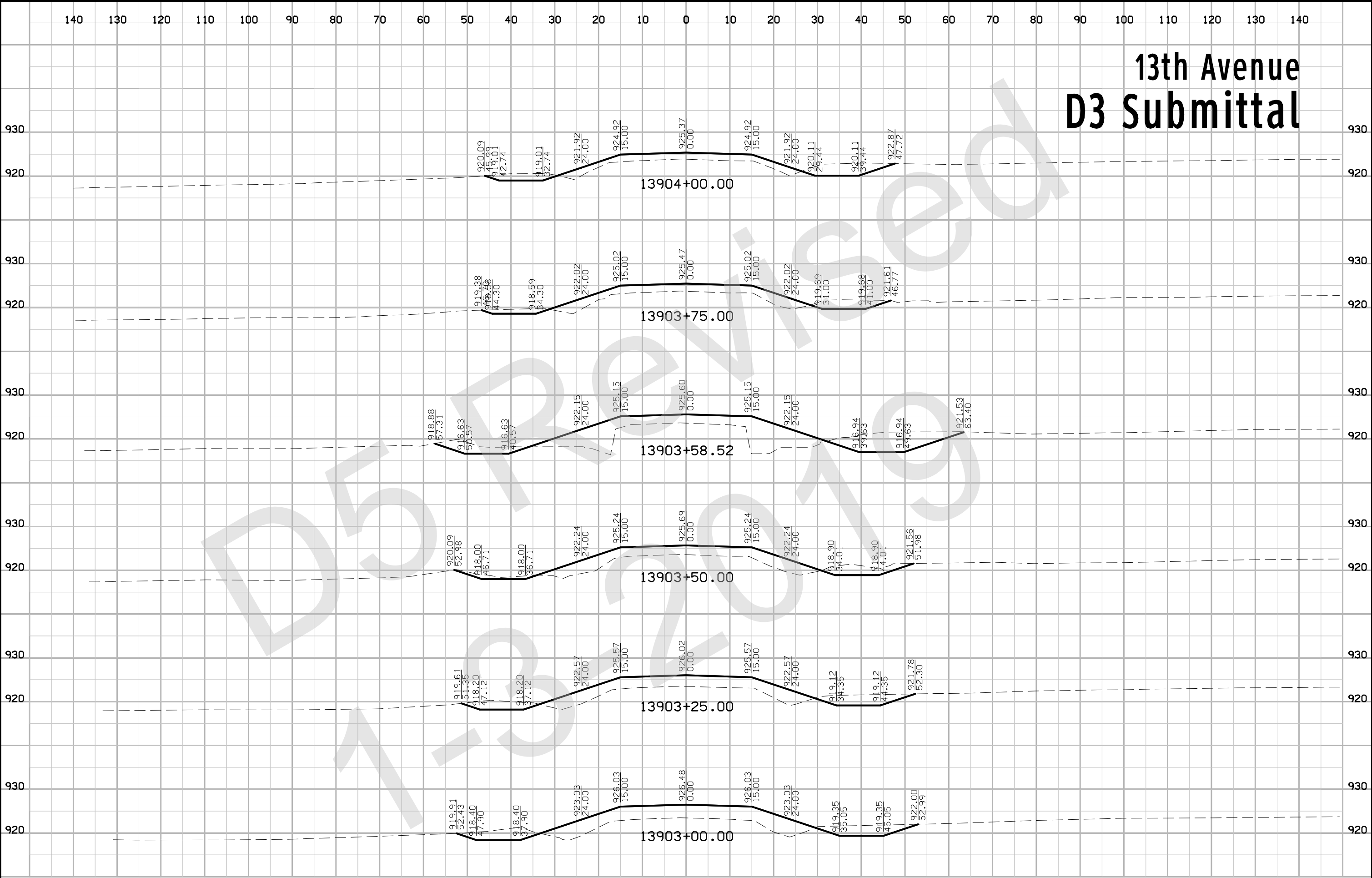




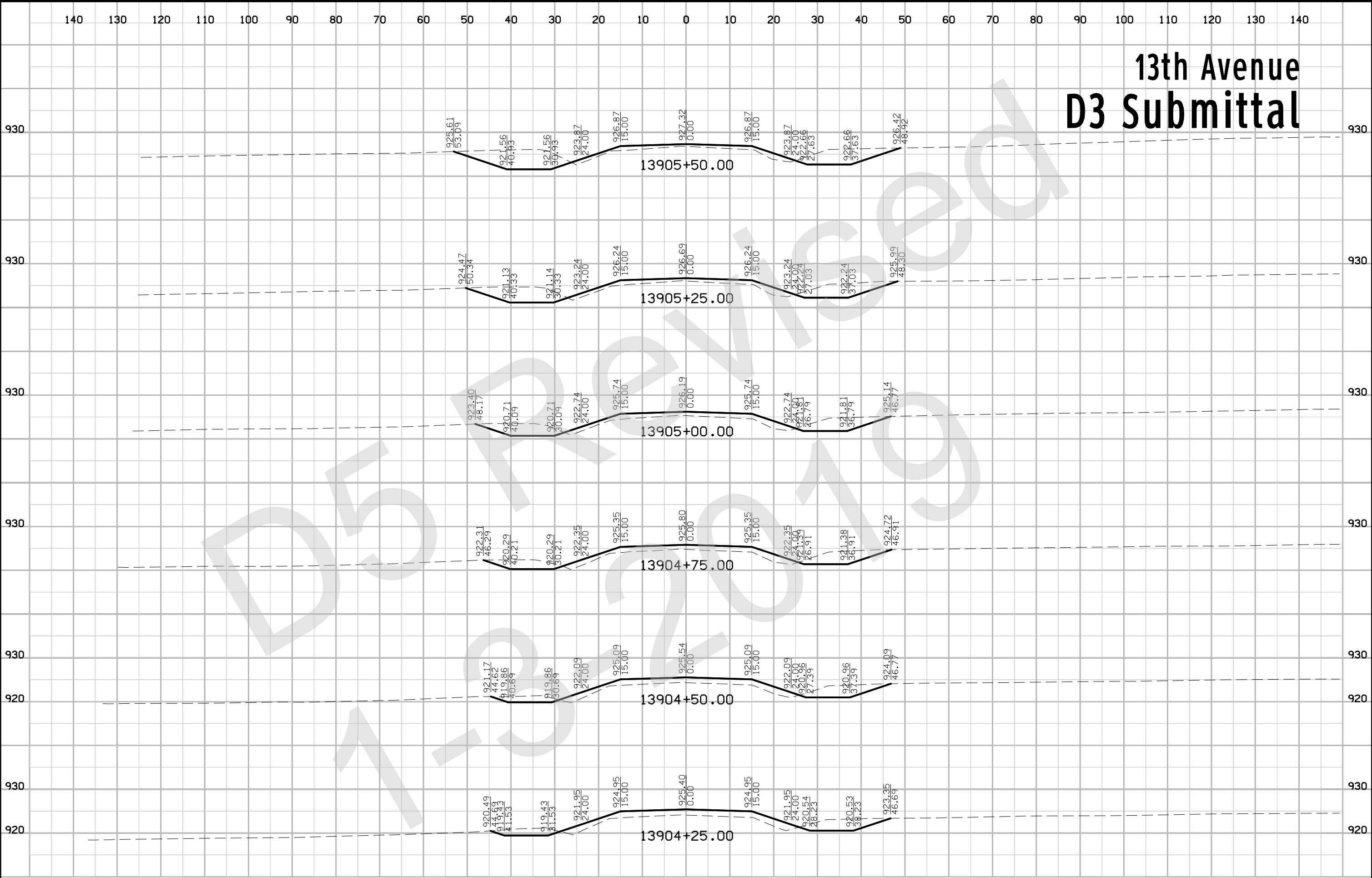
# 13th Avenue D3 Submittal




# 13th Avenue D3 Submittal



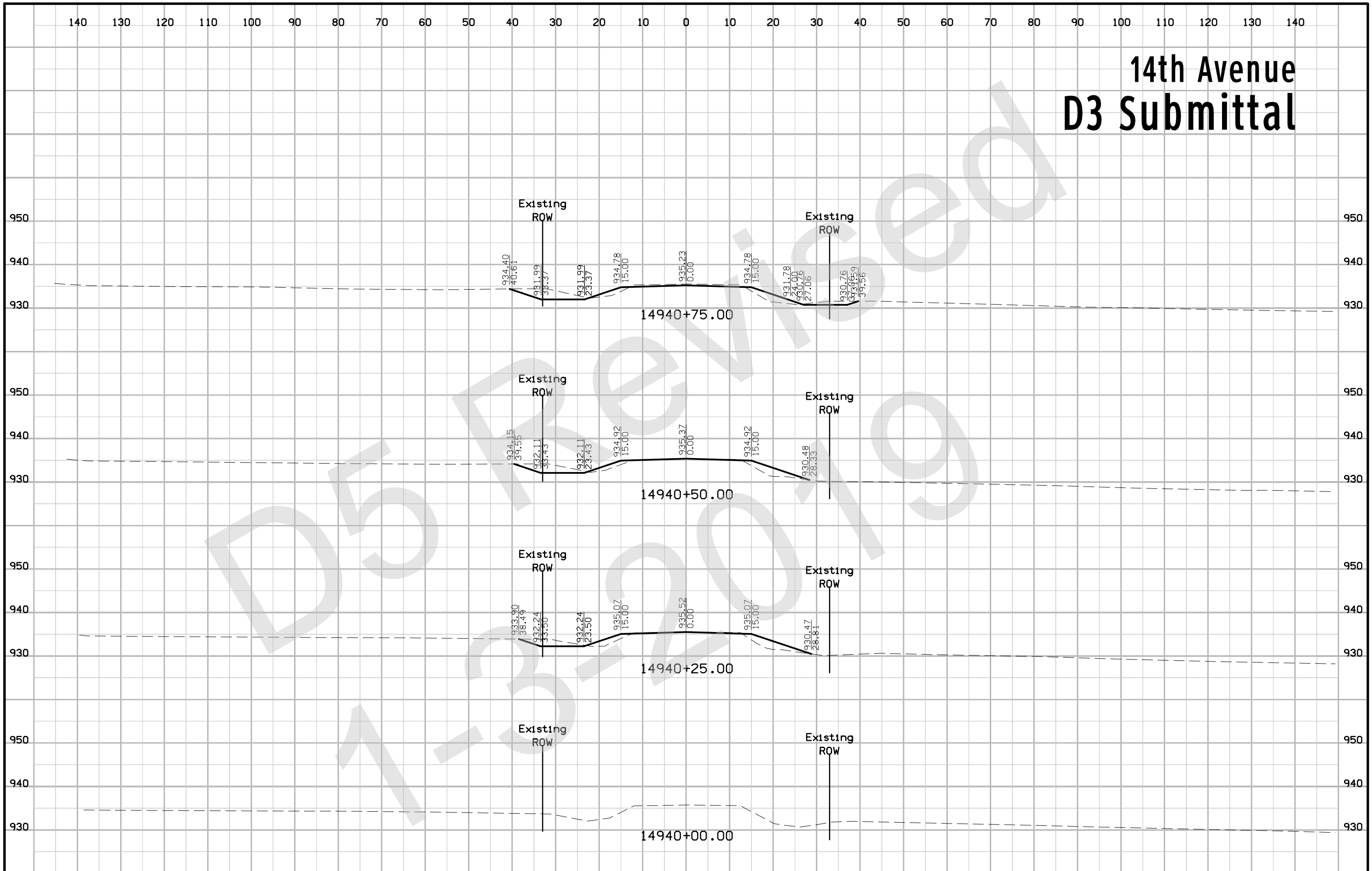
# 13th Avenue D3 Submittal



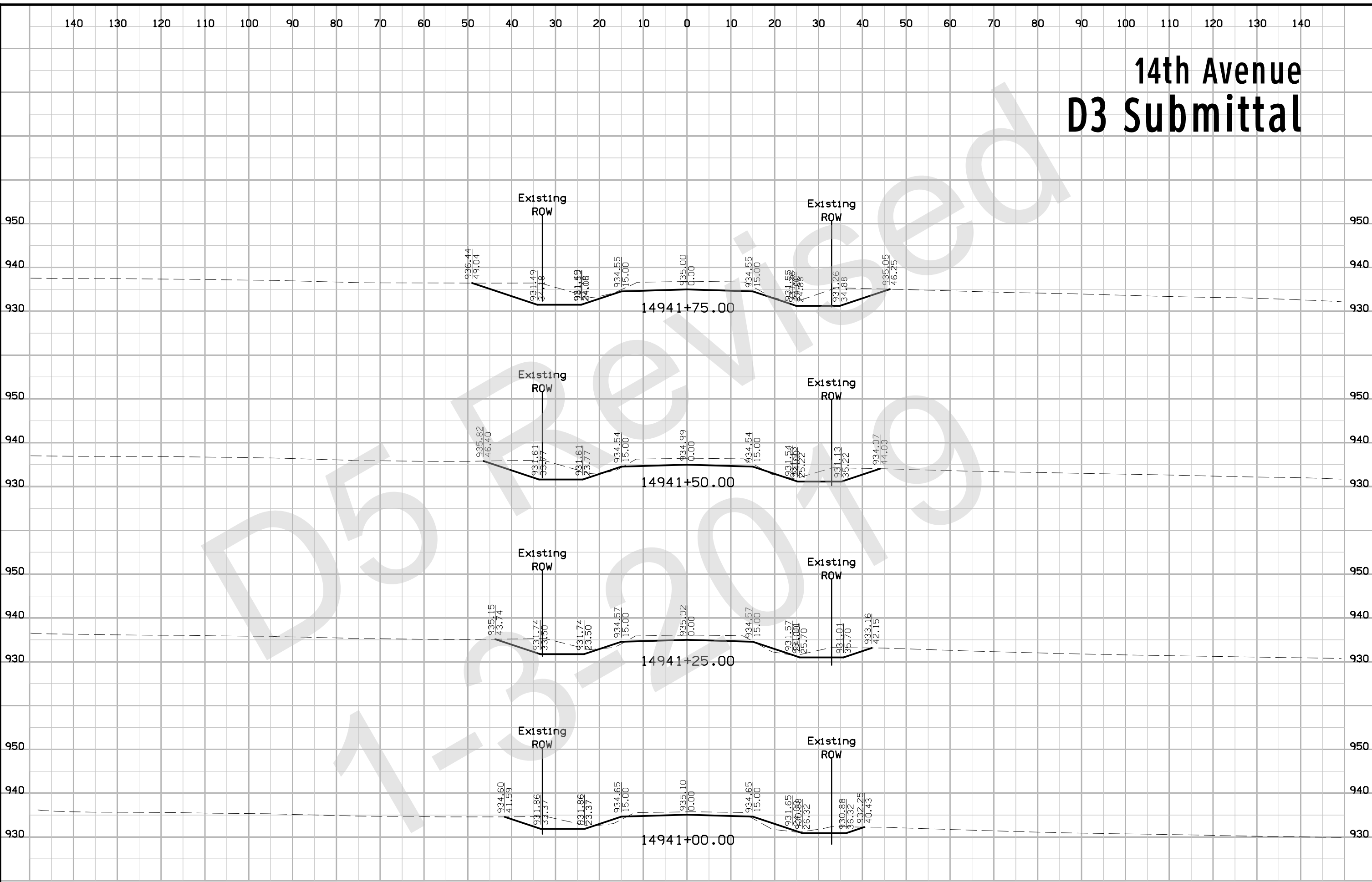
# 13th Avenue D3 Submittal



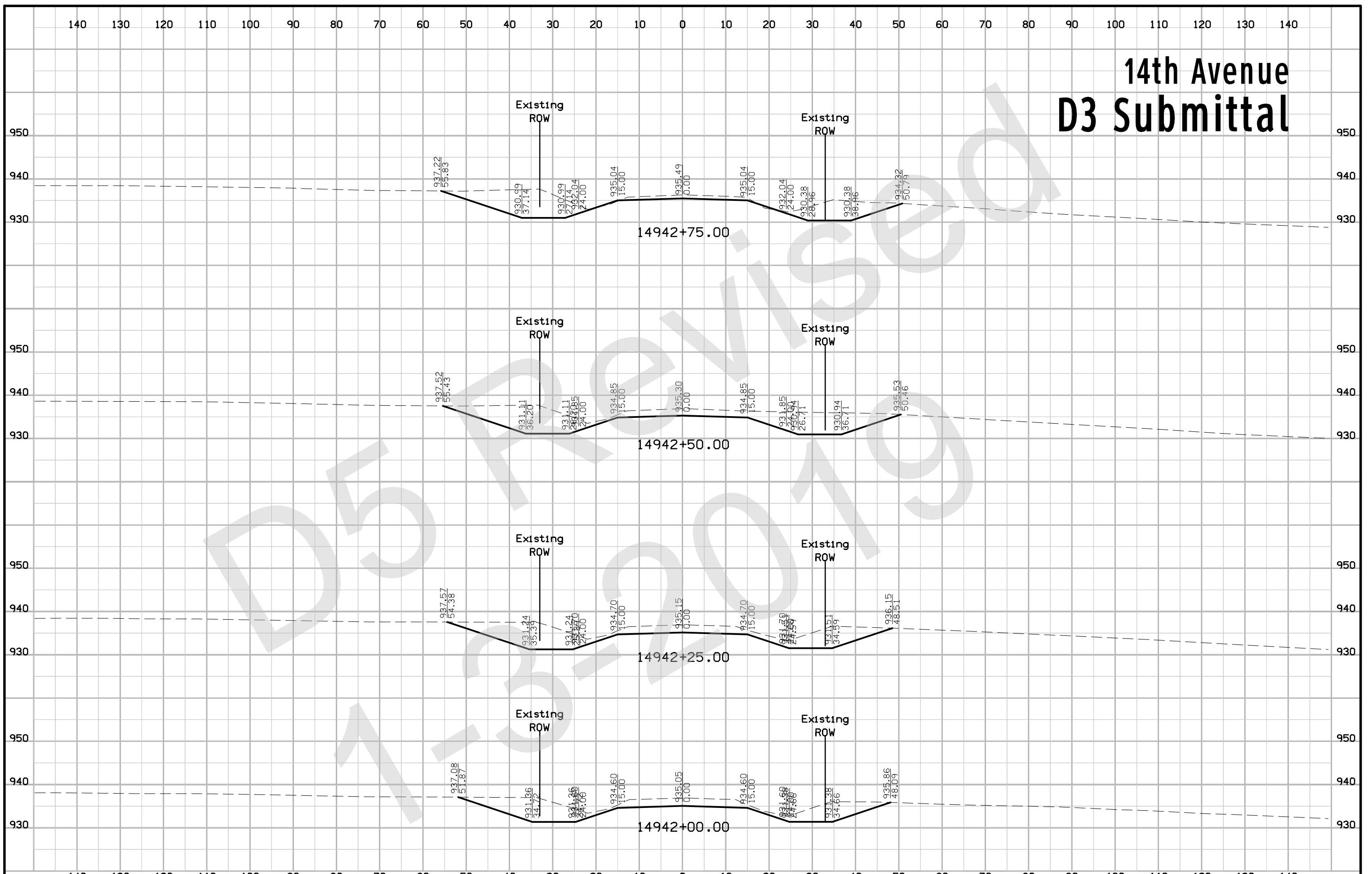
# 14th Avenue D3 Submittal



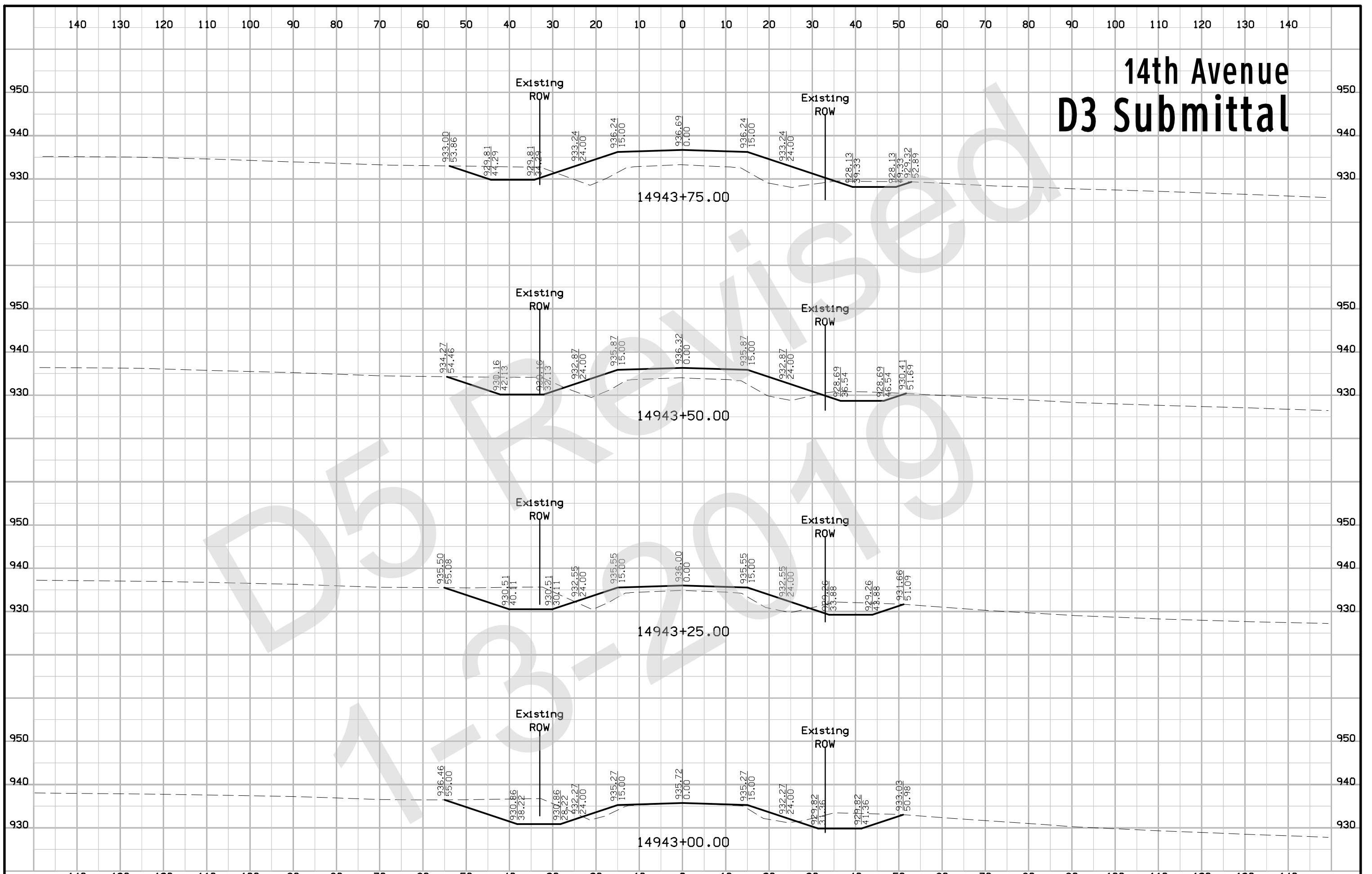
# 14th Avenue D3 Submittal



# 14th Avenue D3 Submittal



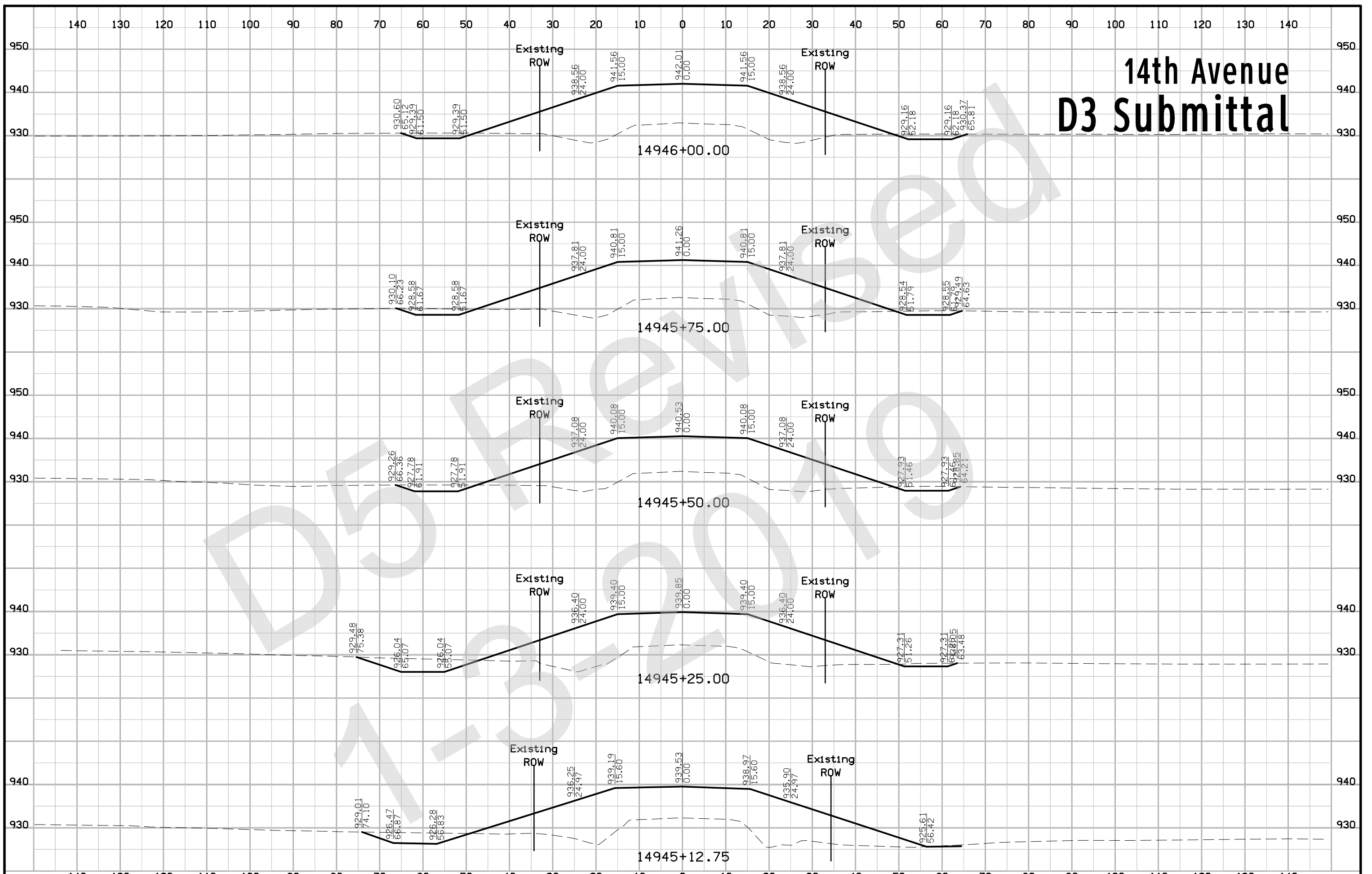
# 14th Avenue D3 Submittal



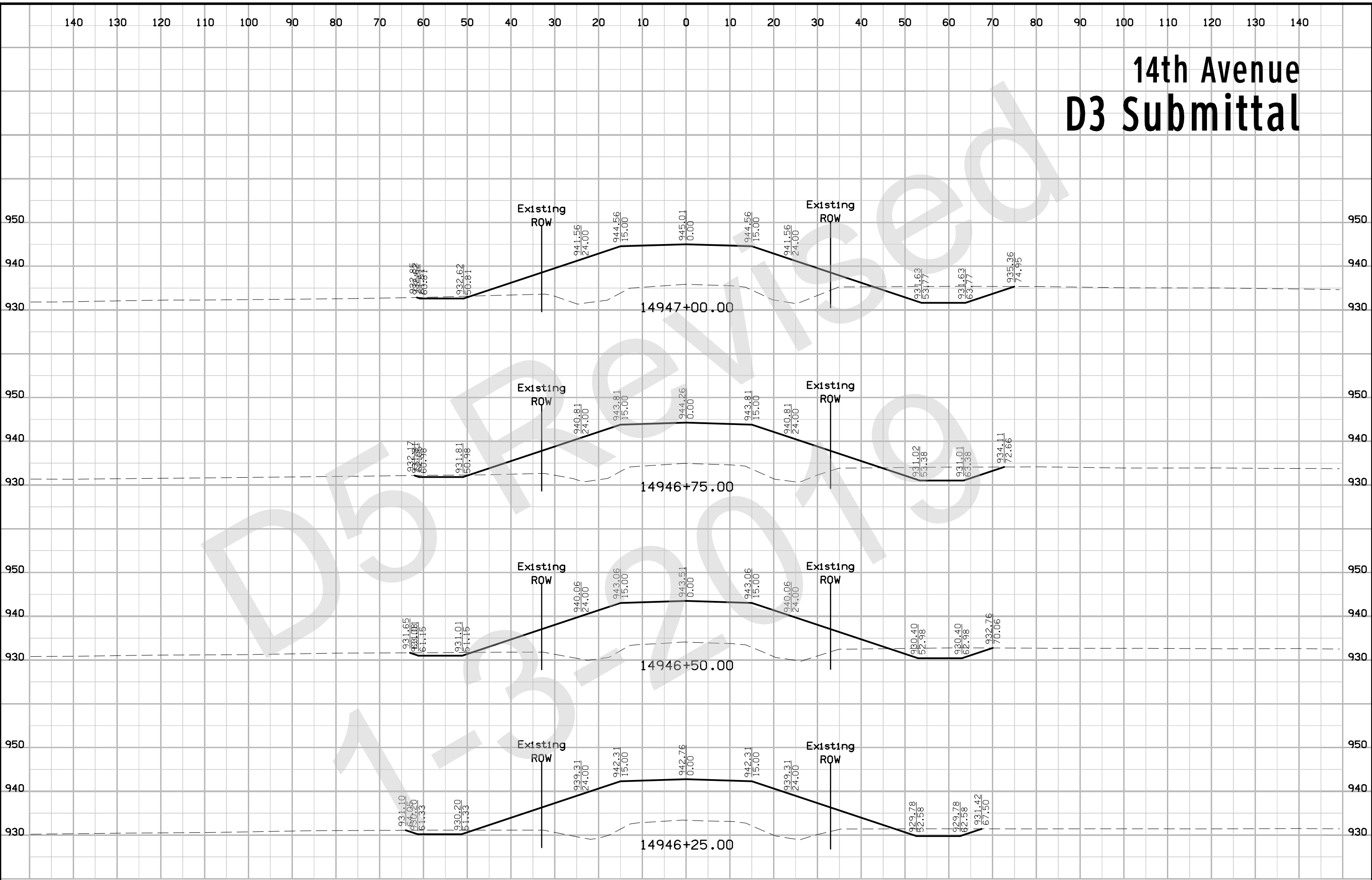




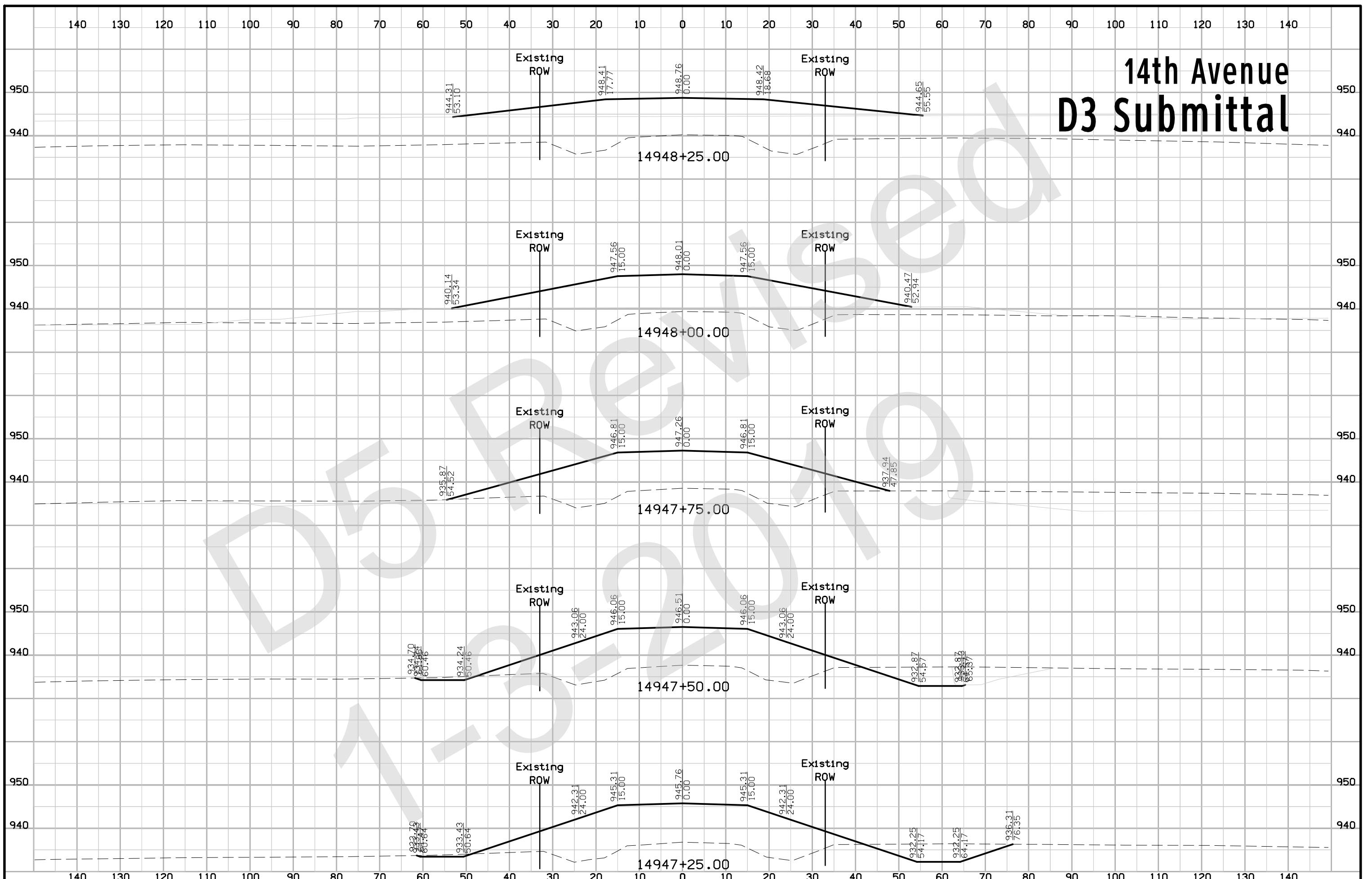
# 14th Avenue D3 Submittal



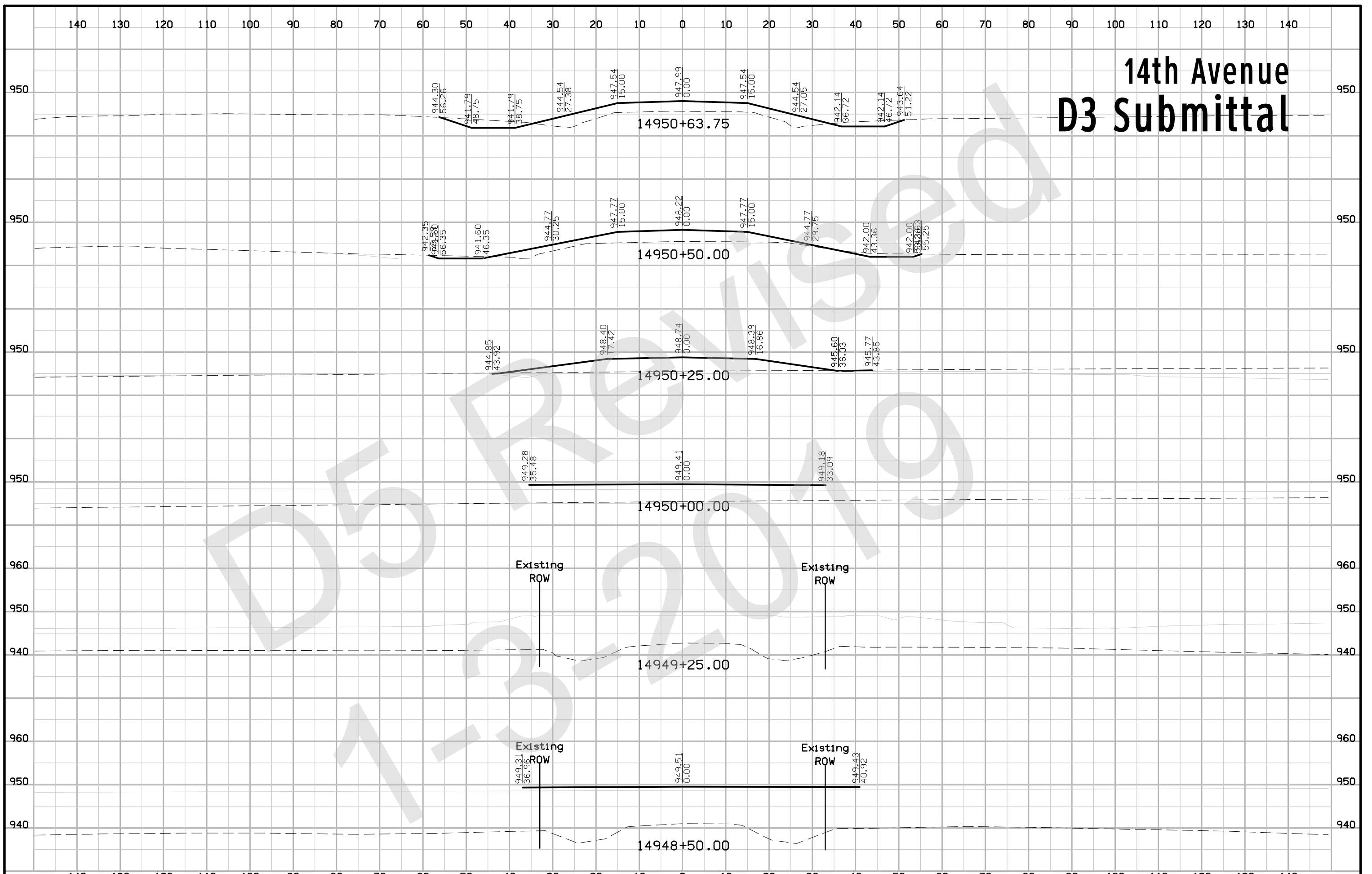
# 14th Avenue D3 Submittal



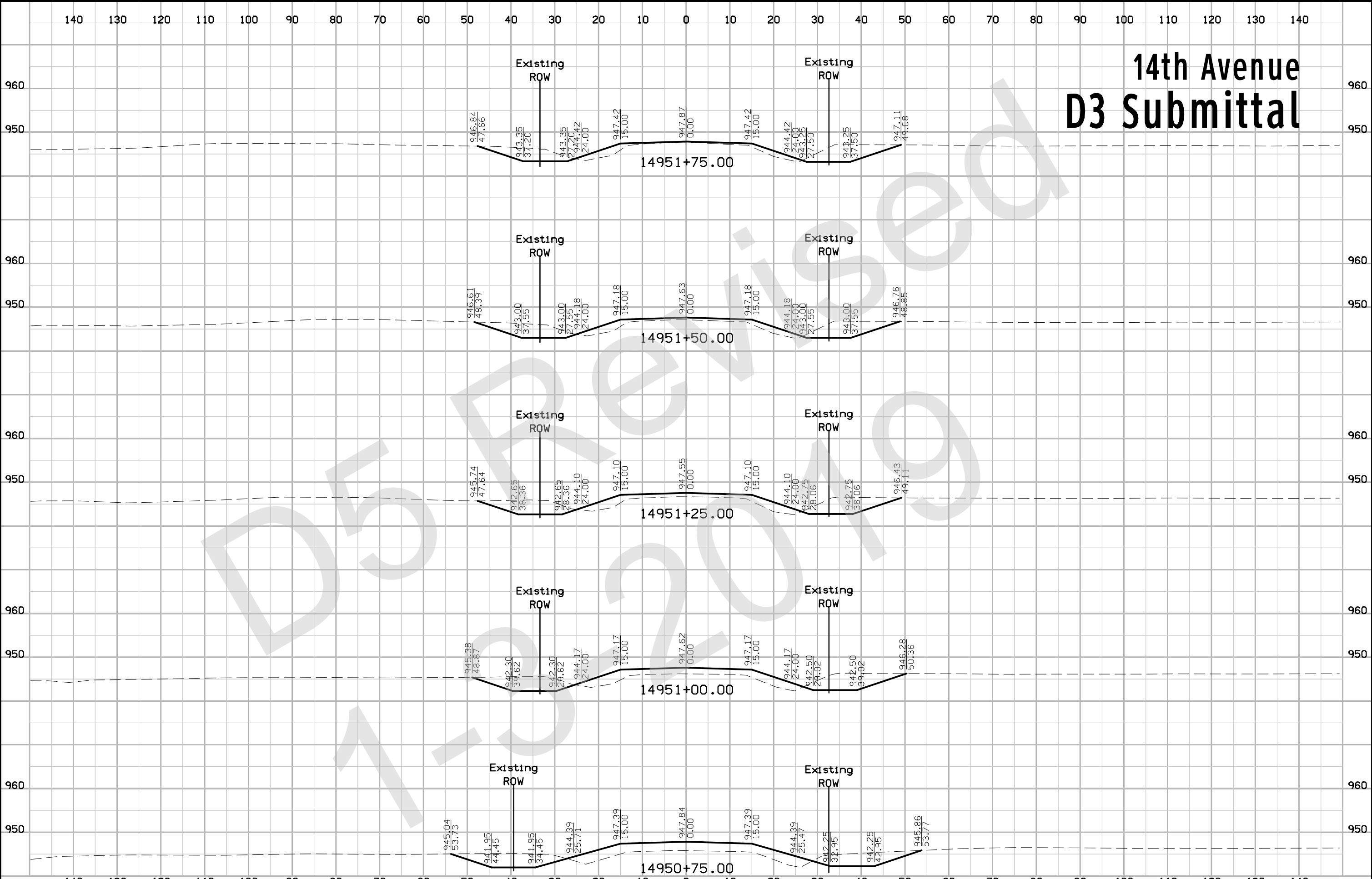
# 14th Avenue D3 Submittal



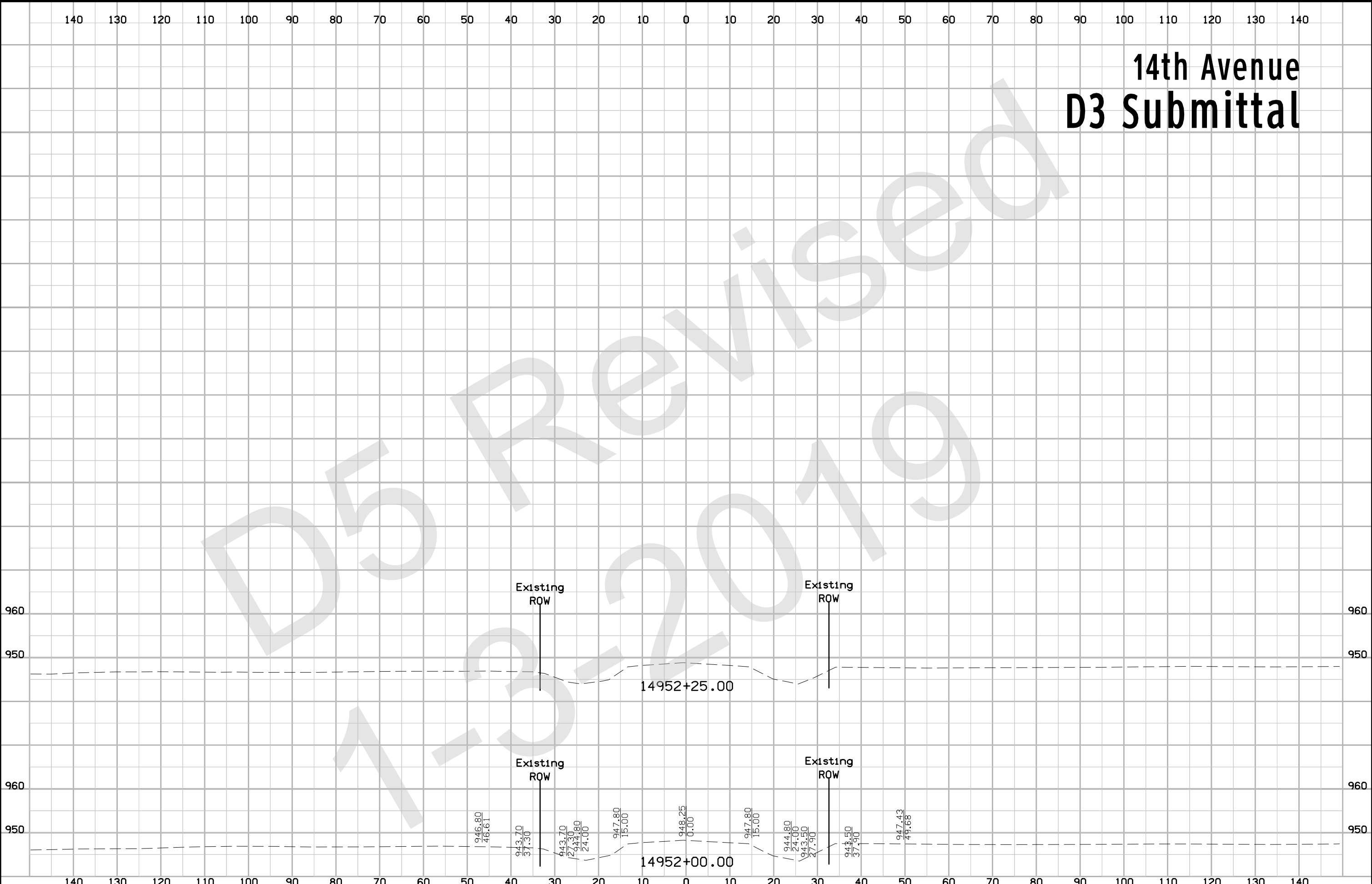
# 14th Avenue D3 Submittal



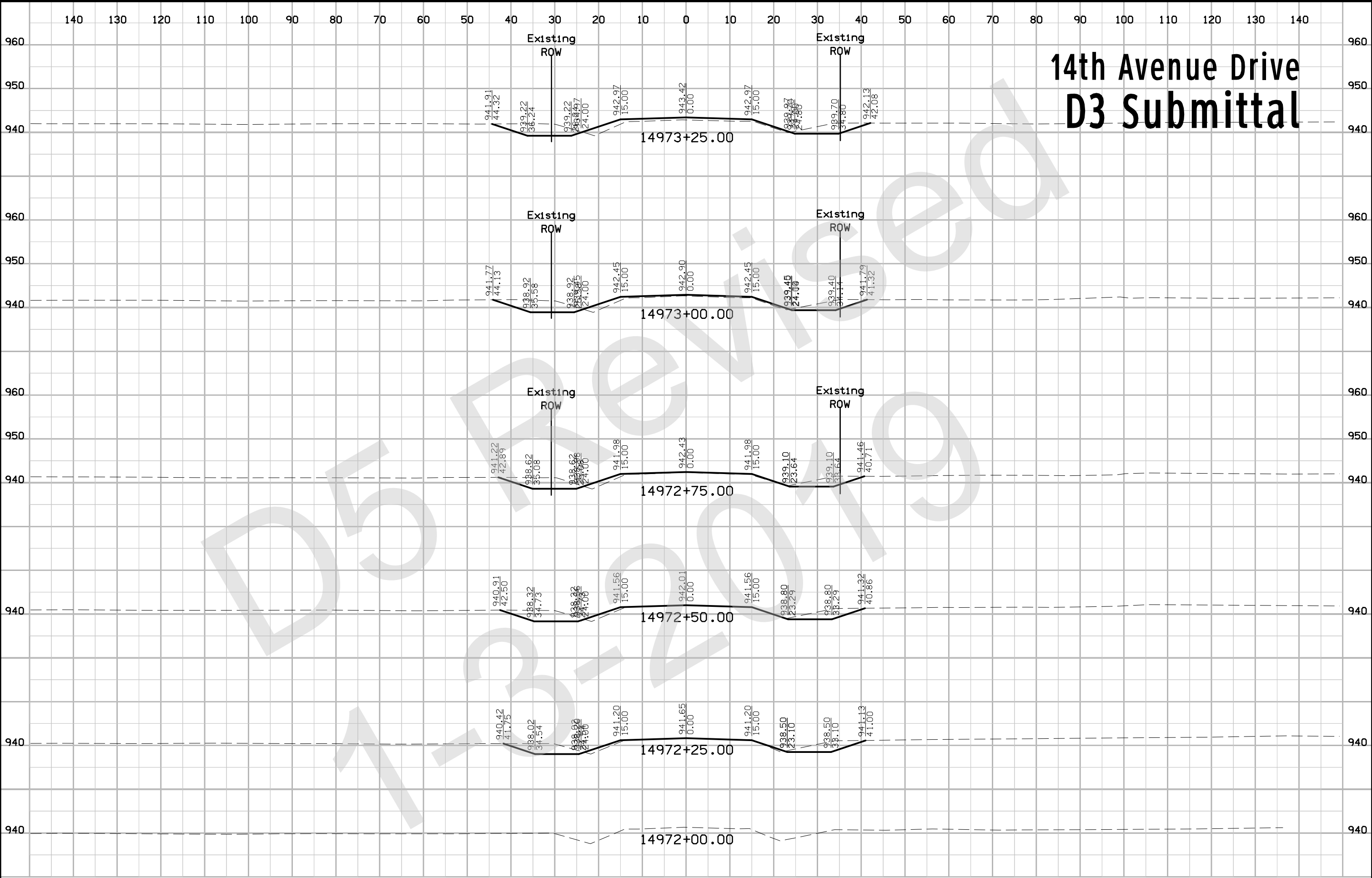
# 14th Avenue D3 Submittal



# 14th Avenue D3 Submittal

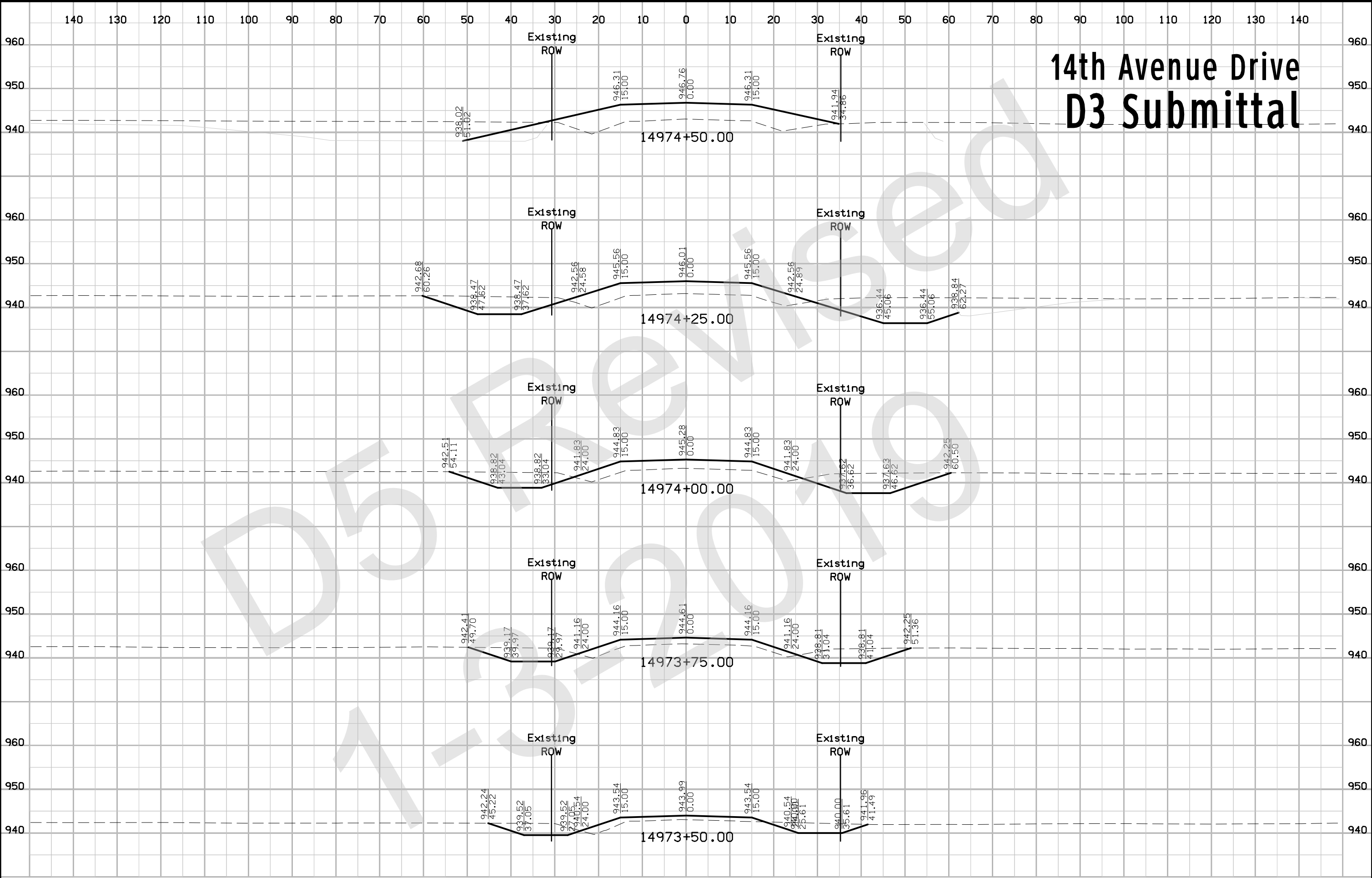


# 14th Avenue Drive D3 Submittal

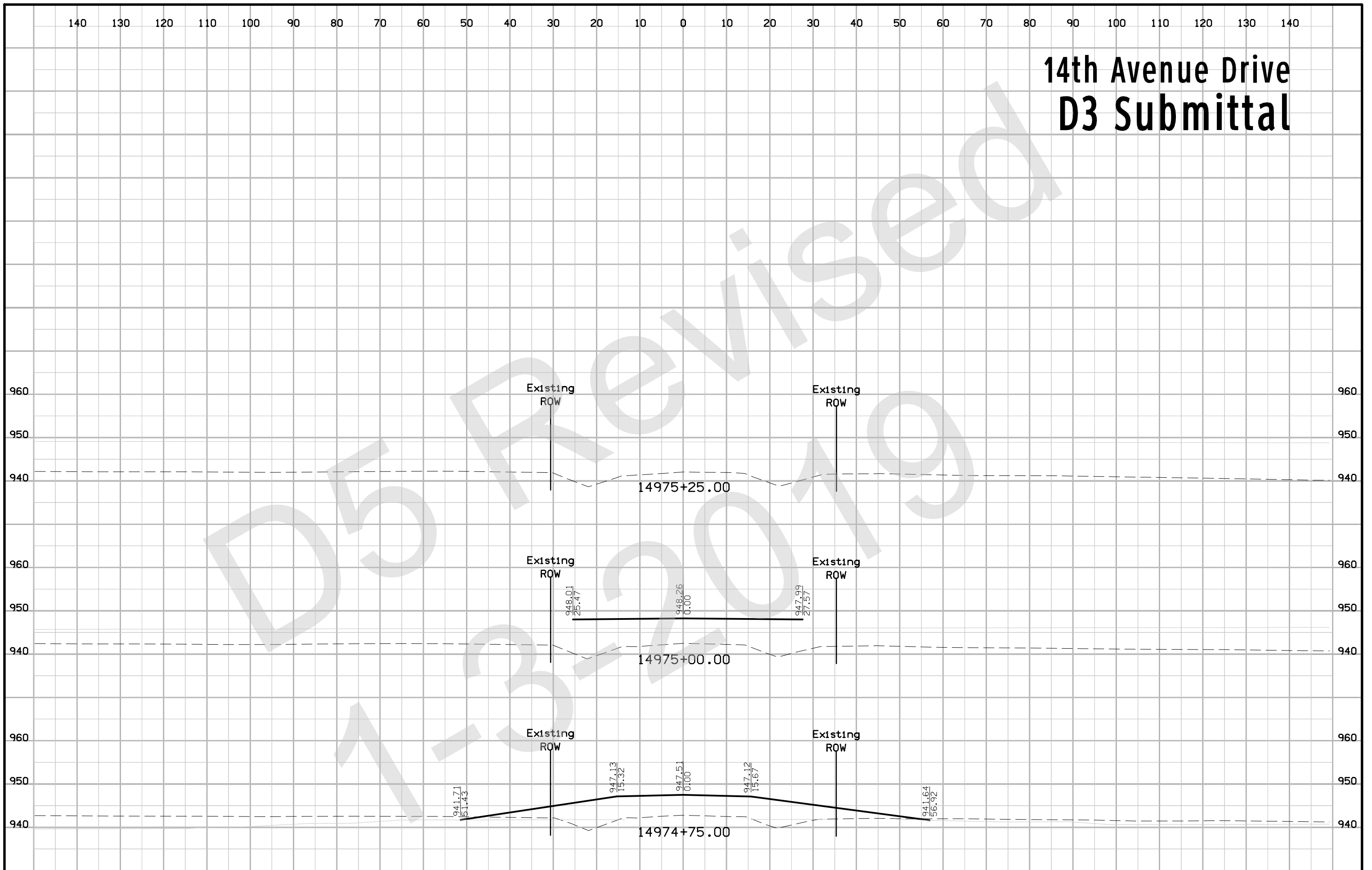




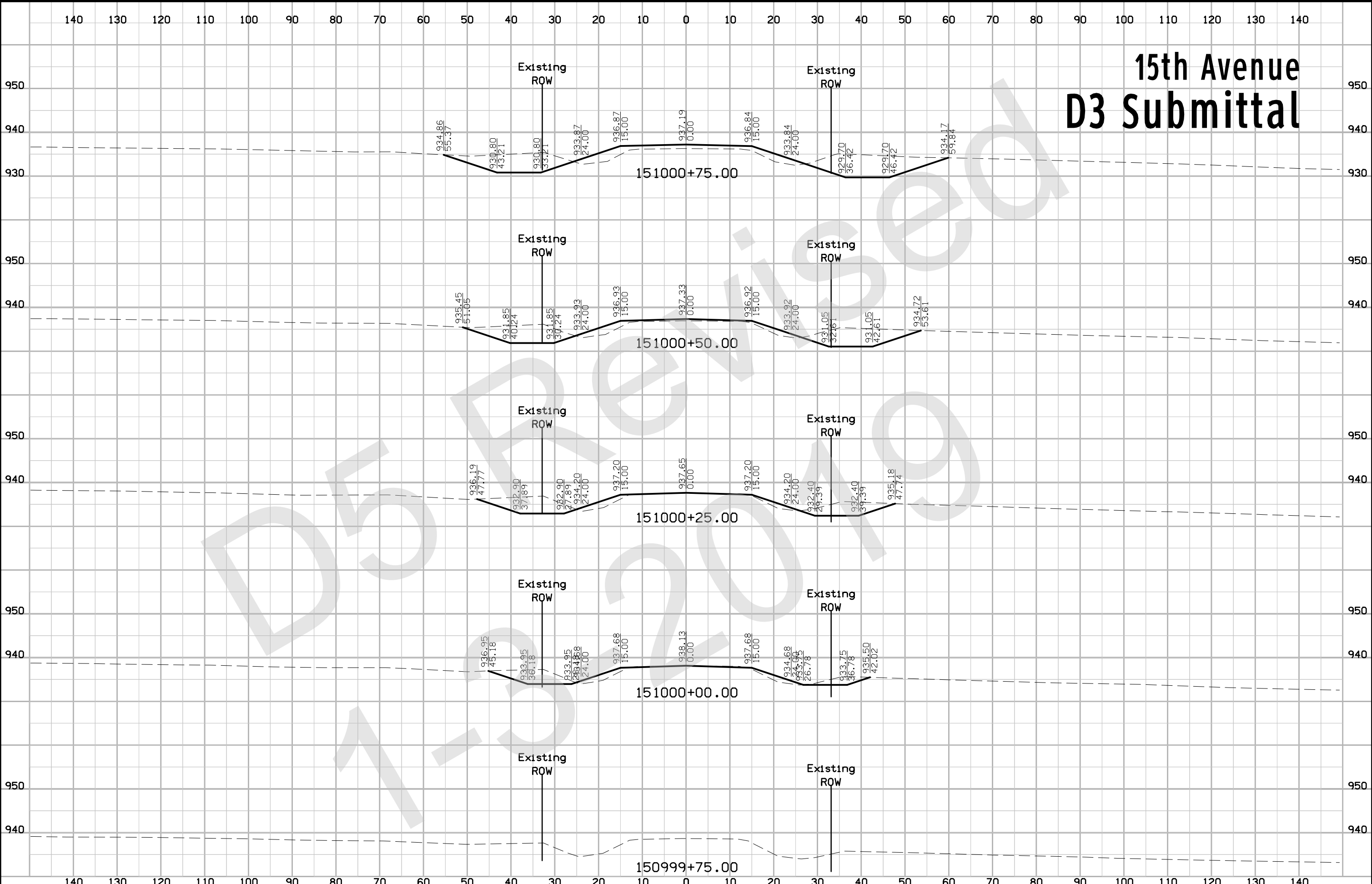
# 14th Avenue Drive D3 Submittal



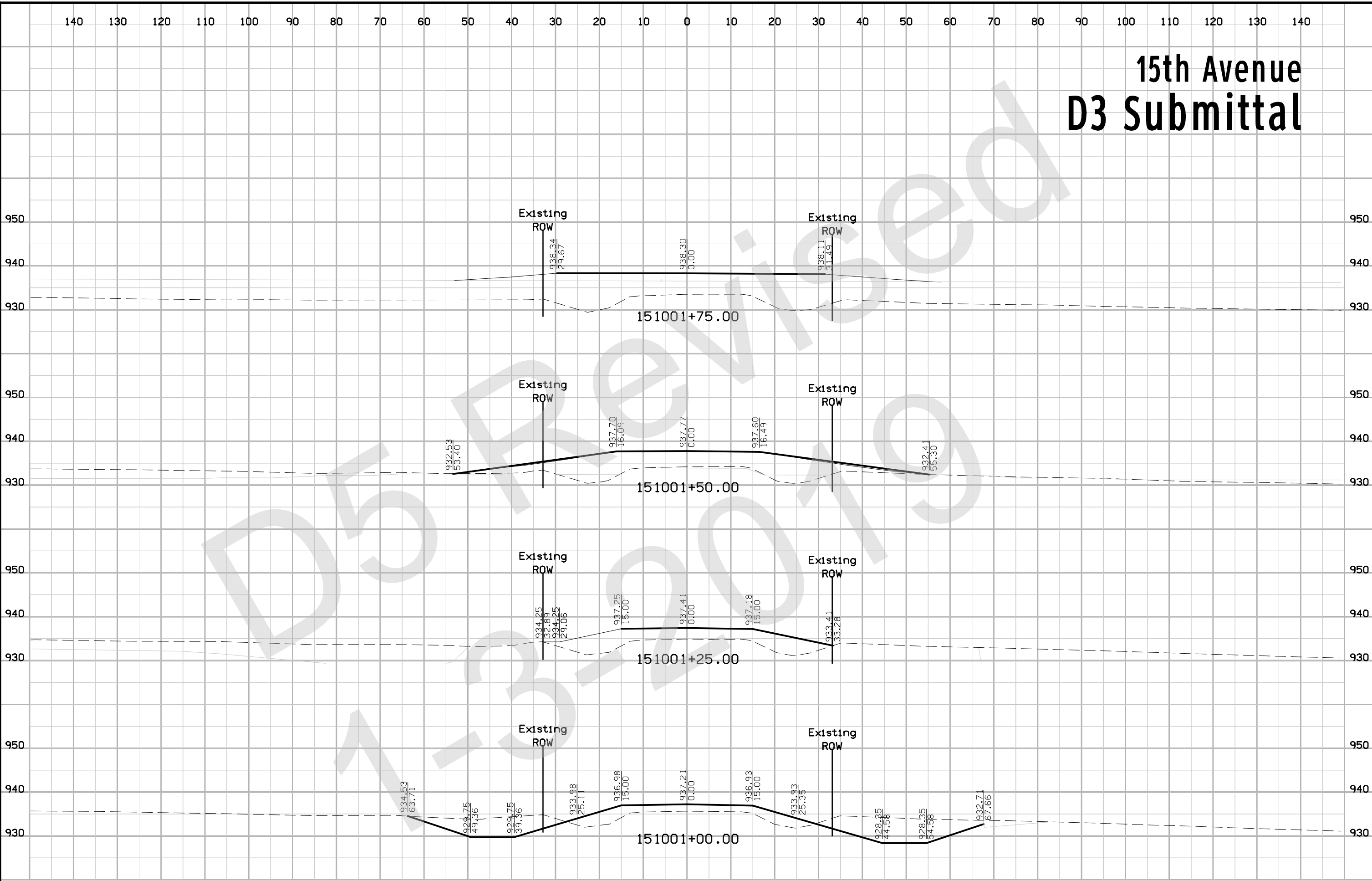
# 14th Avenue Drive D3 Submittal



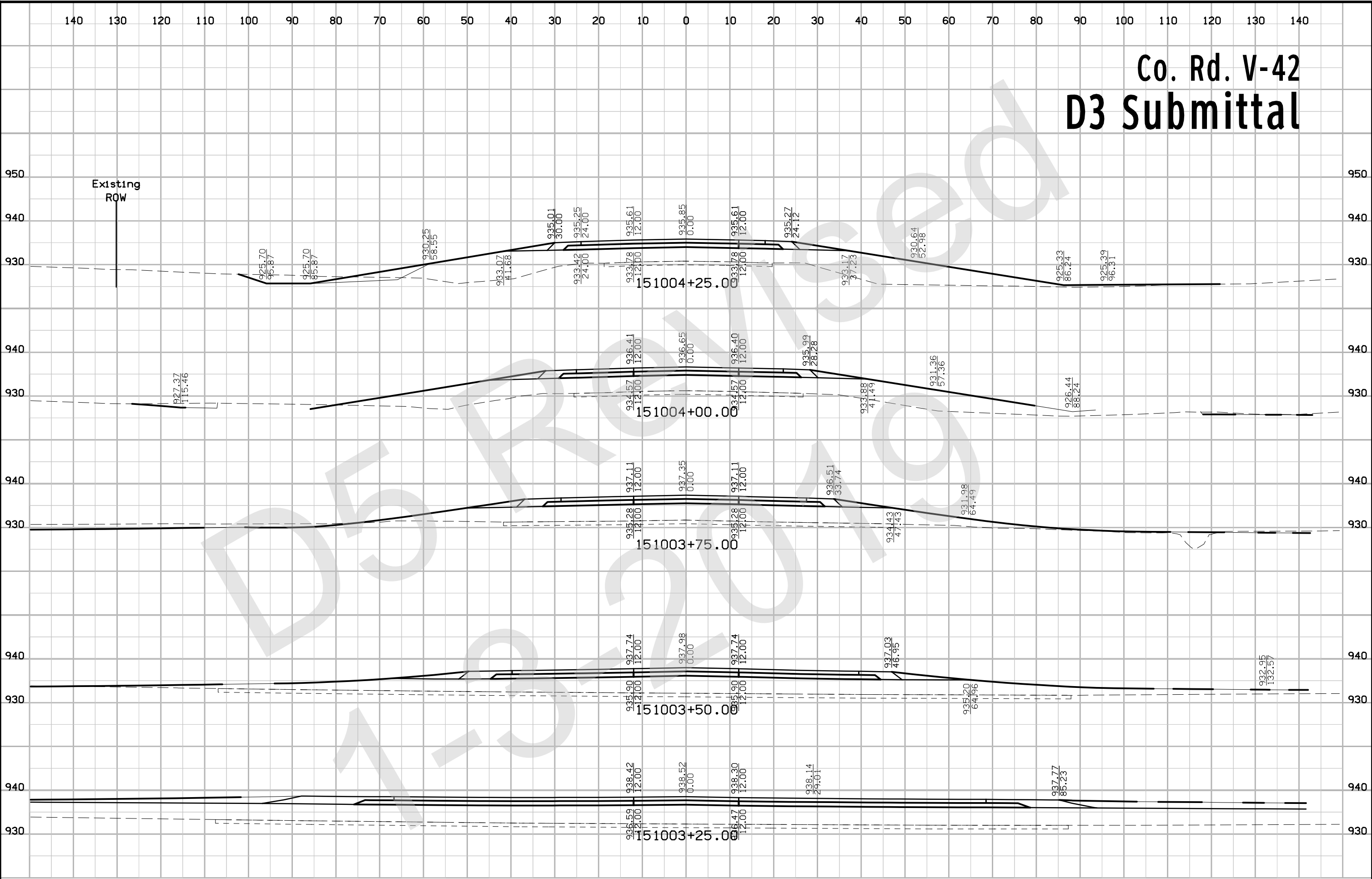
# 15th Avenue D3 Submittal



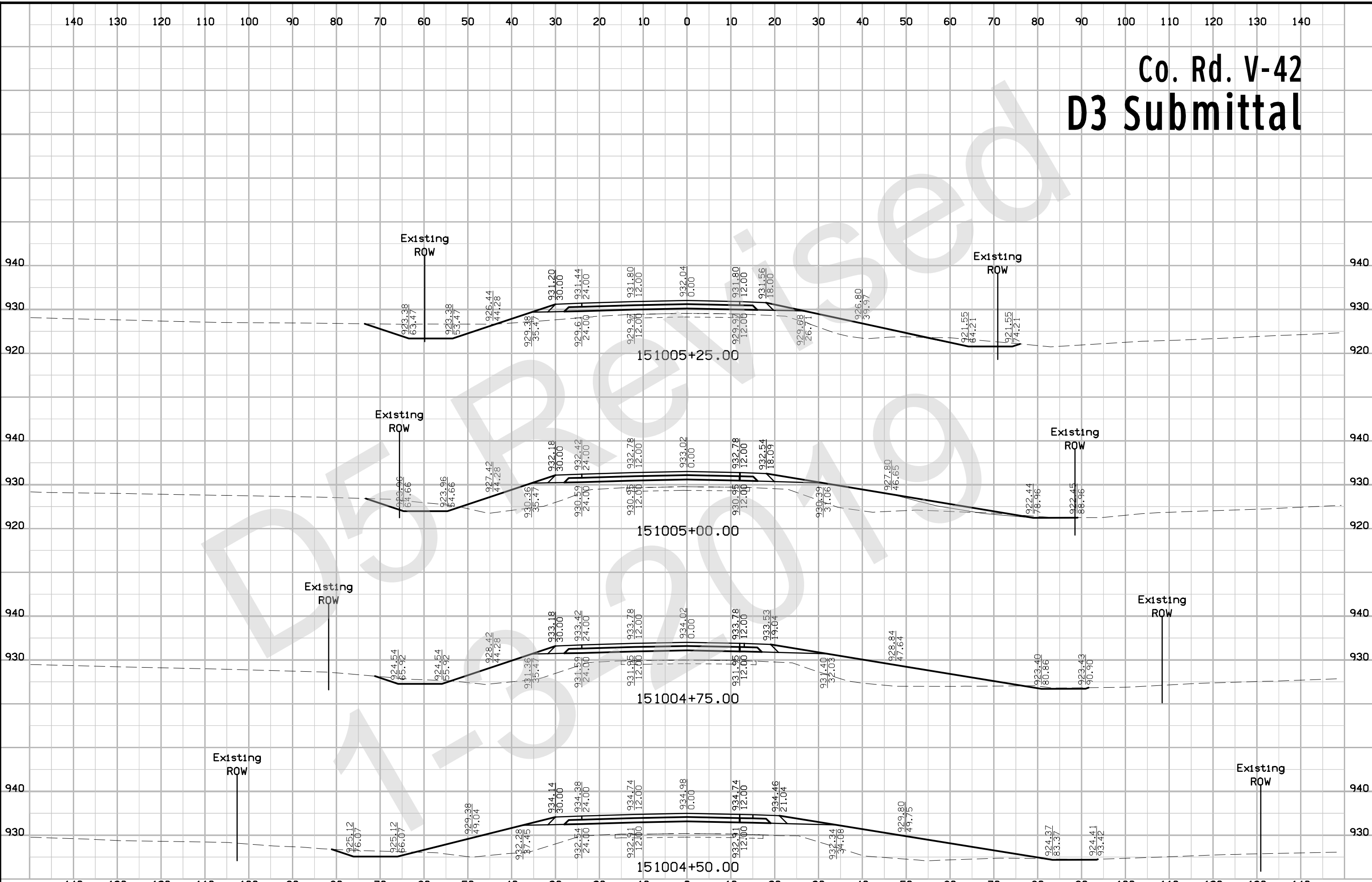
# 15th Avenue D3 Submittal



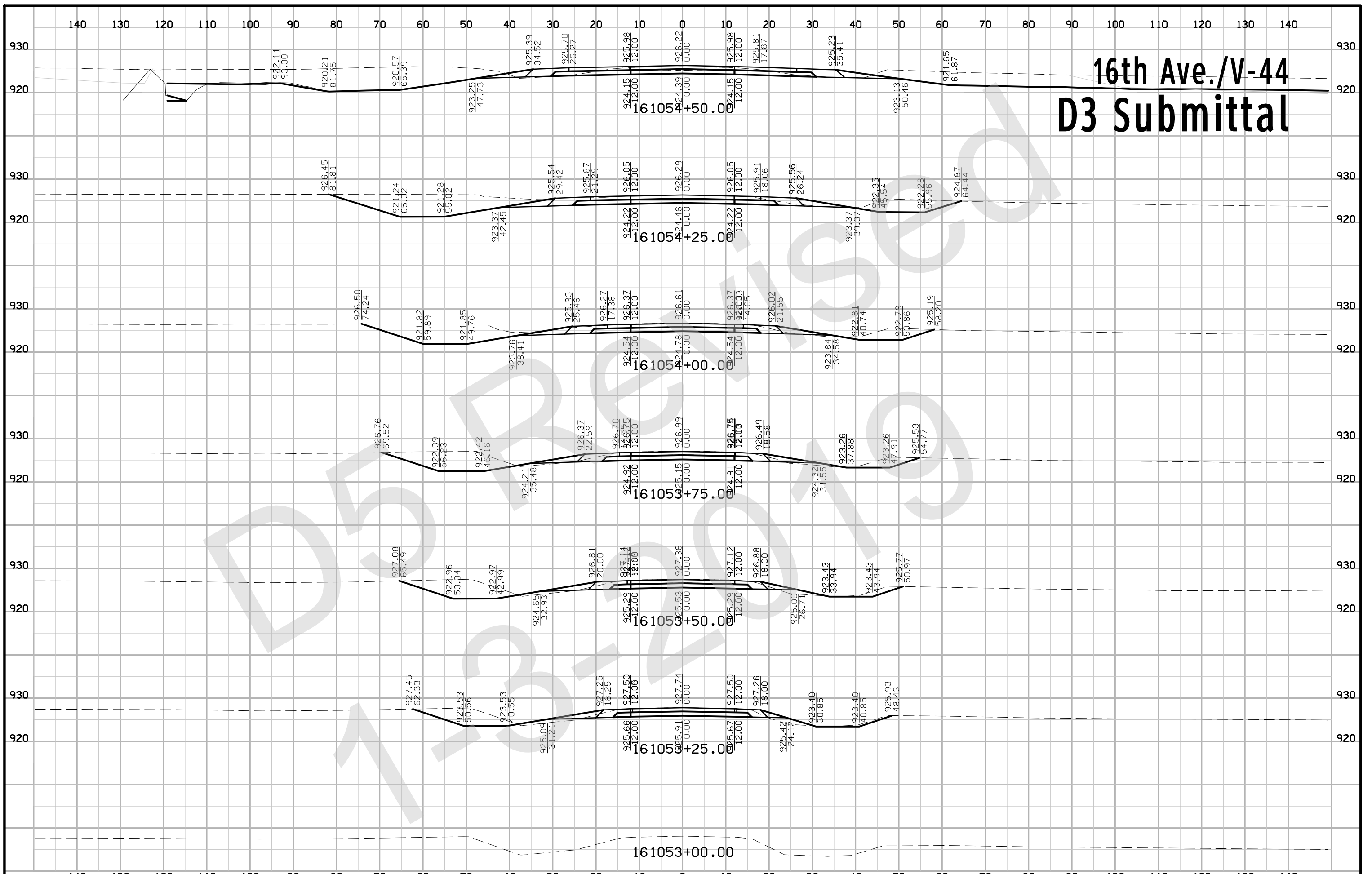
# Co. Rd. V-42 D3 Submittal



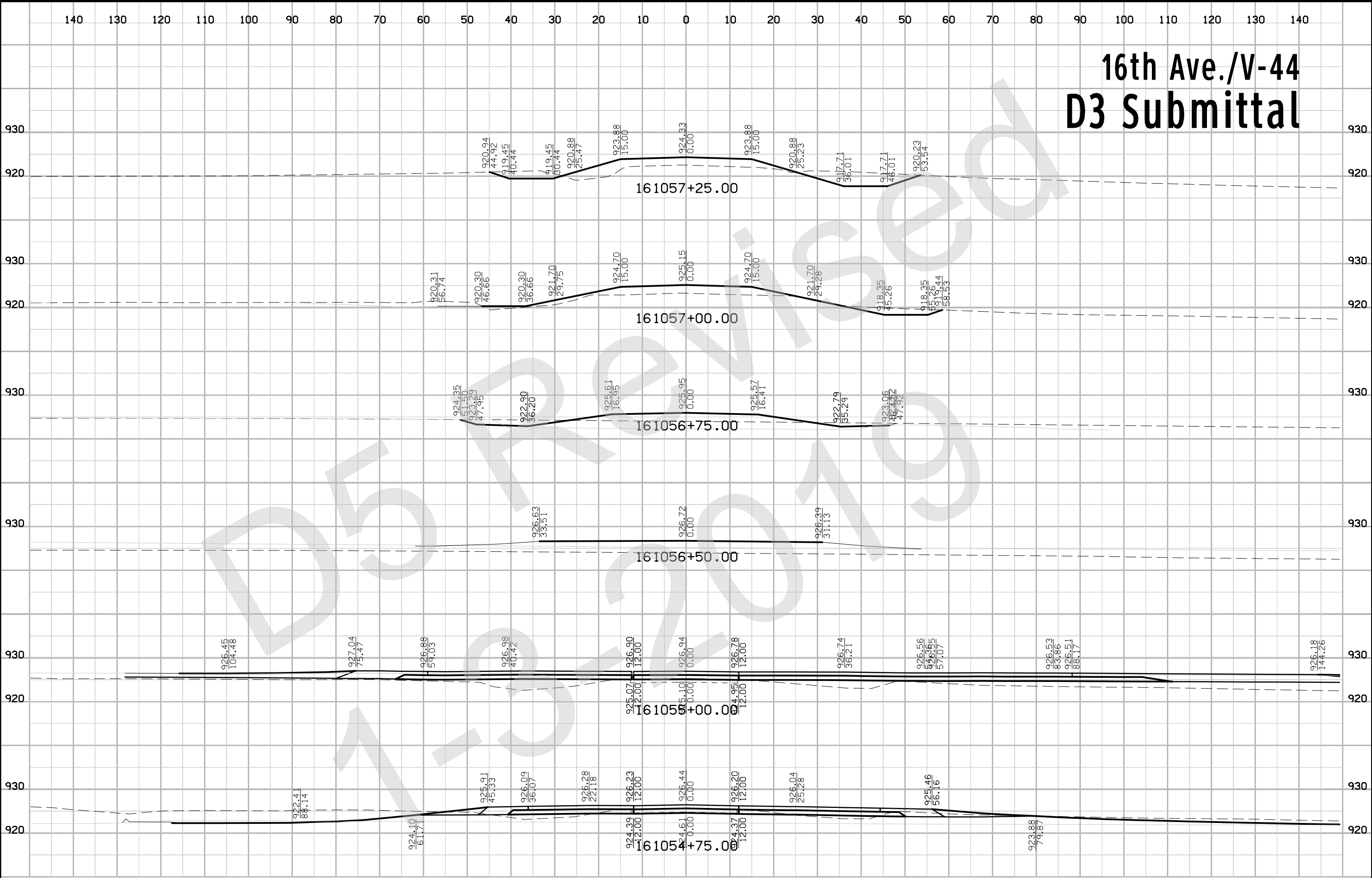
# Co. Rd. V-42 D3 Submittal



# 16th Ave./V-44 D3 Submittal

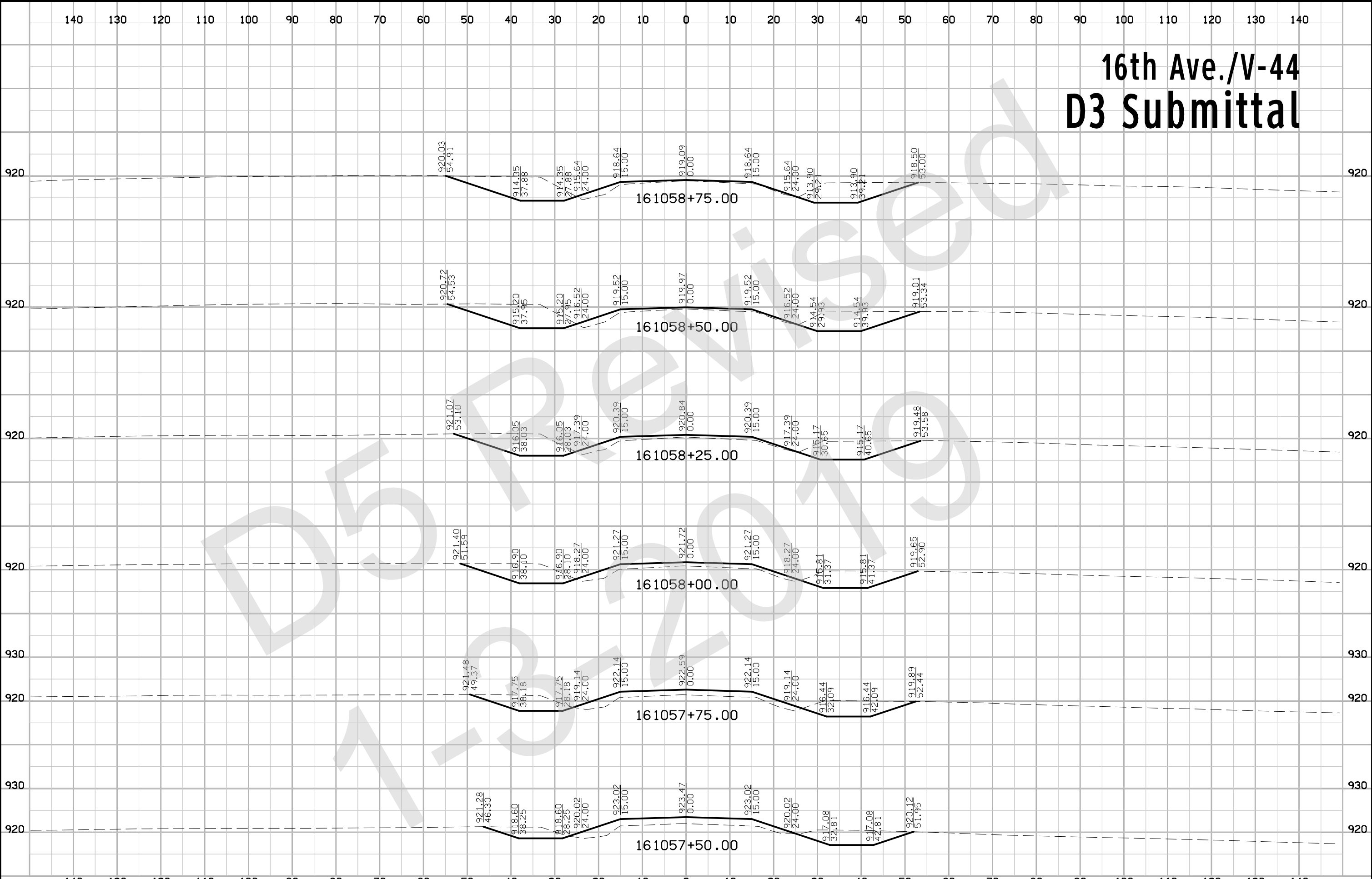


# 16th Ave./V-44 D3 Submittal






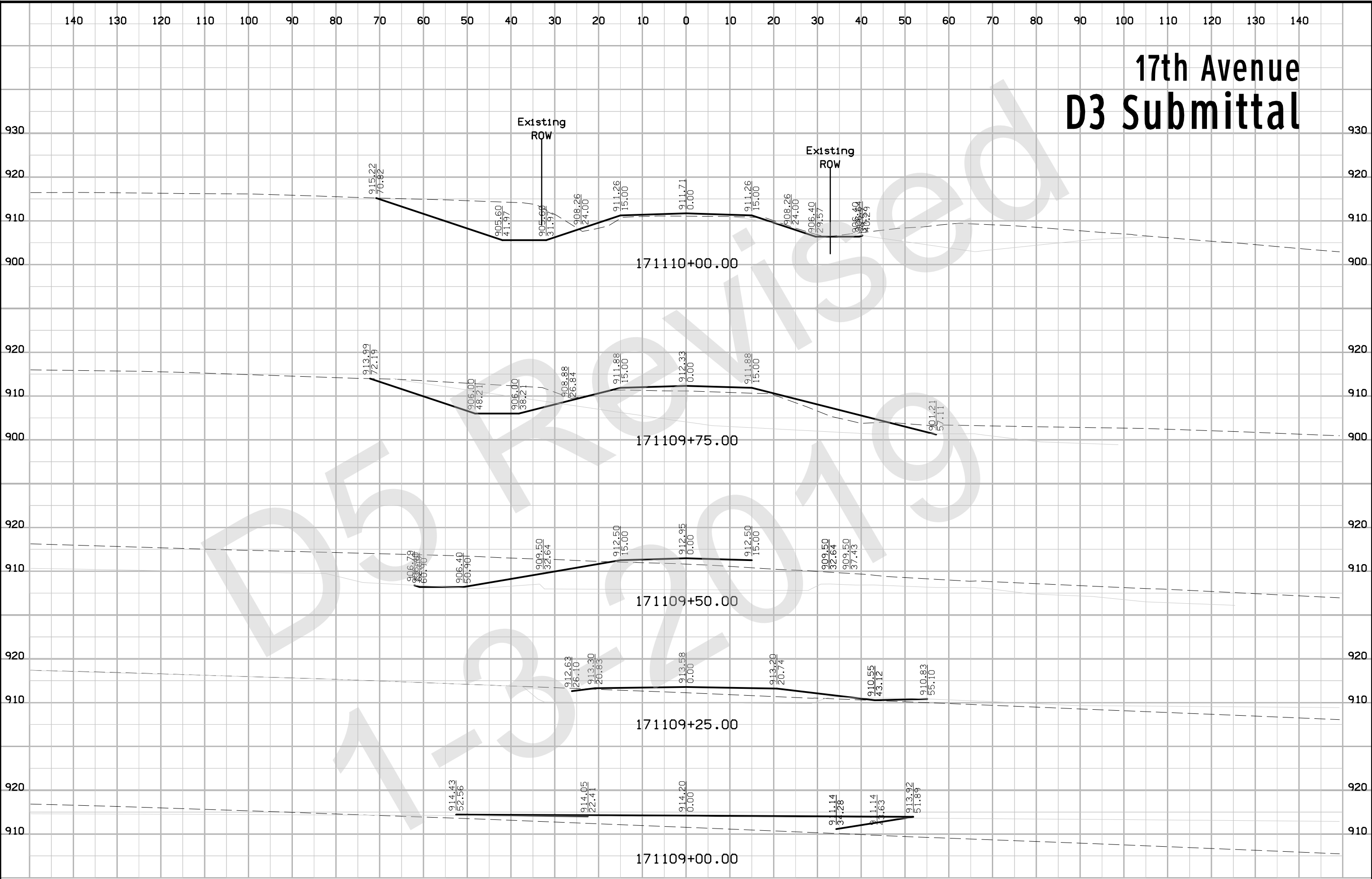
# 16th Ave./V-44 D3 Submittal



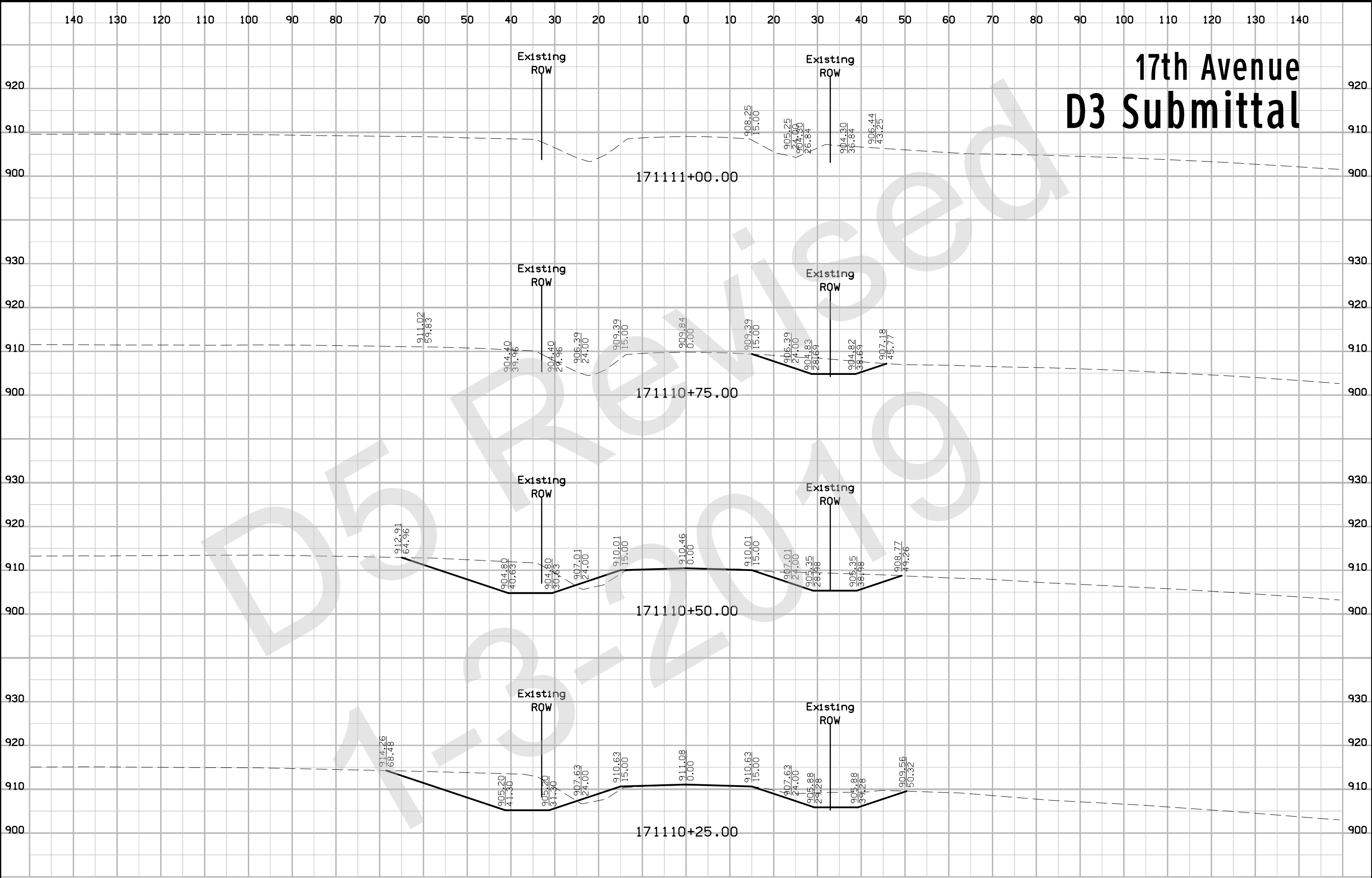
# 16th Ave./V-44 D3 Submittal



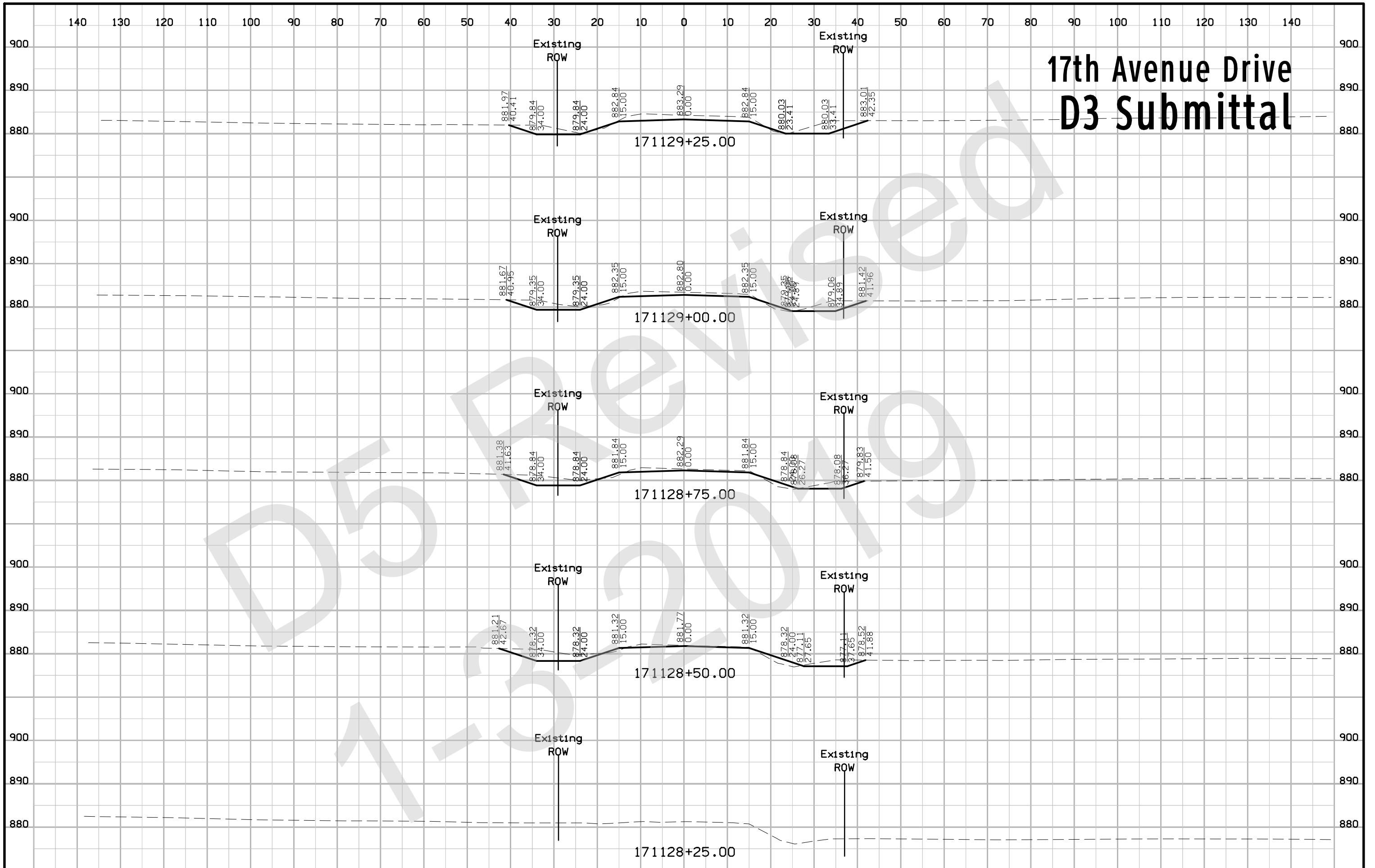
# 17th Avenue D3 Submittal



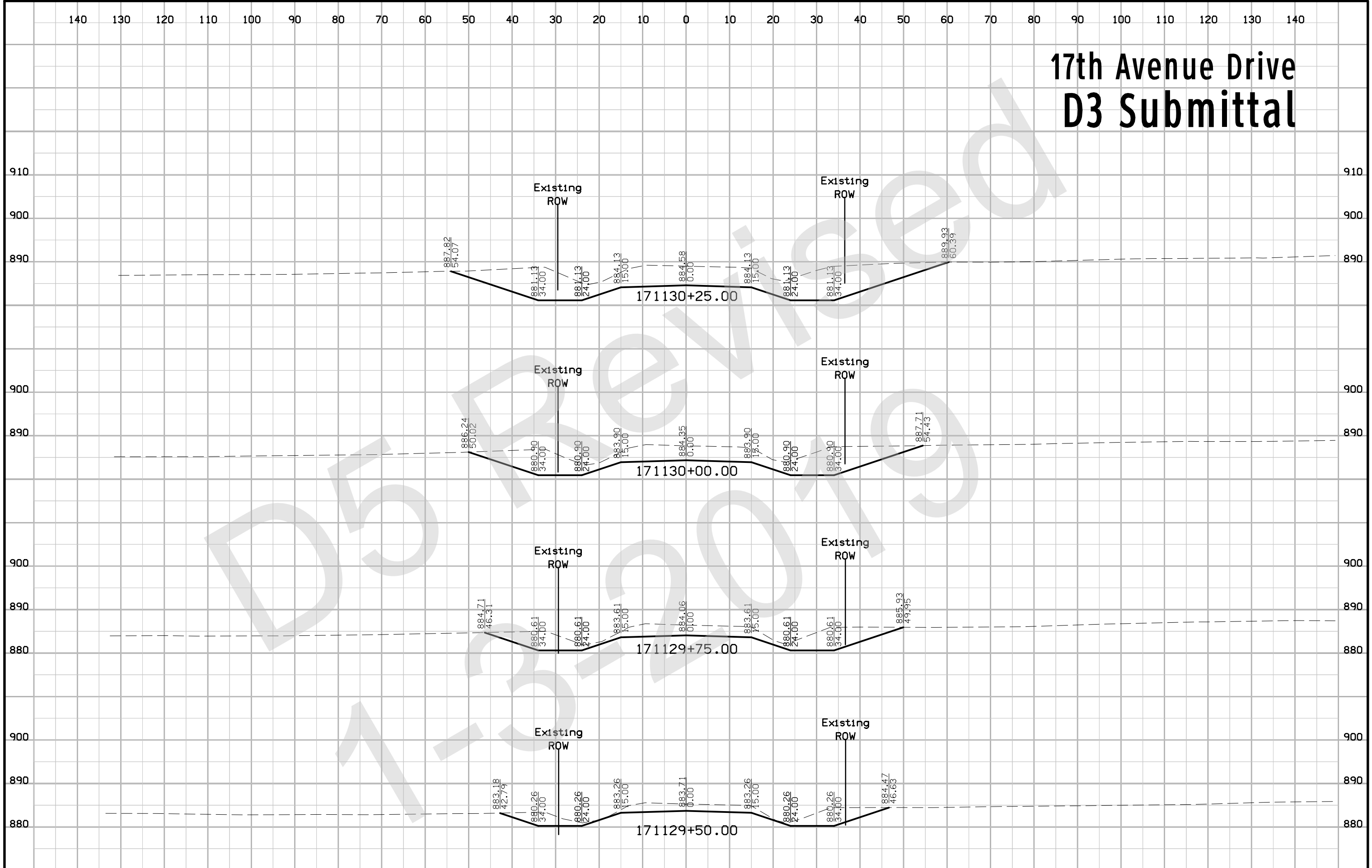
# 17th Avenue D3 Submittal



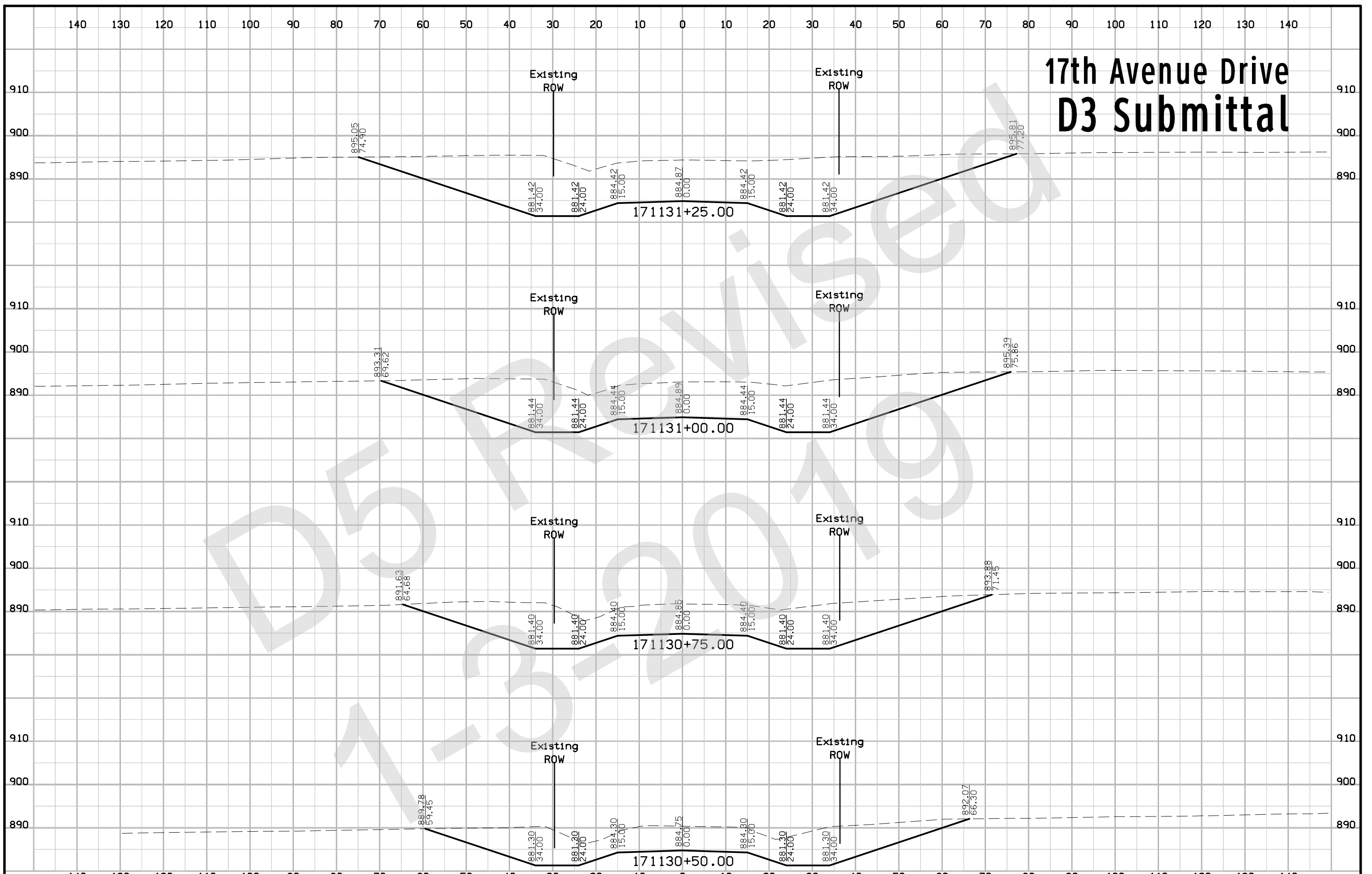
# 17th Avenue Drive D3 Submittal



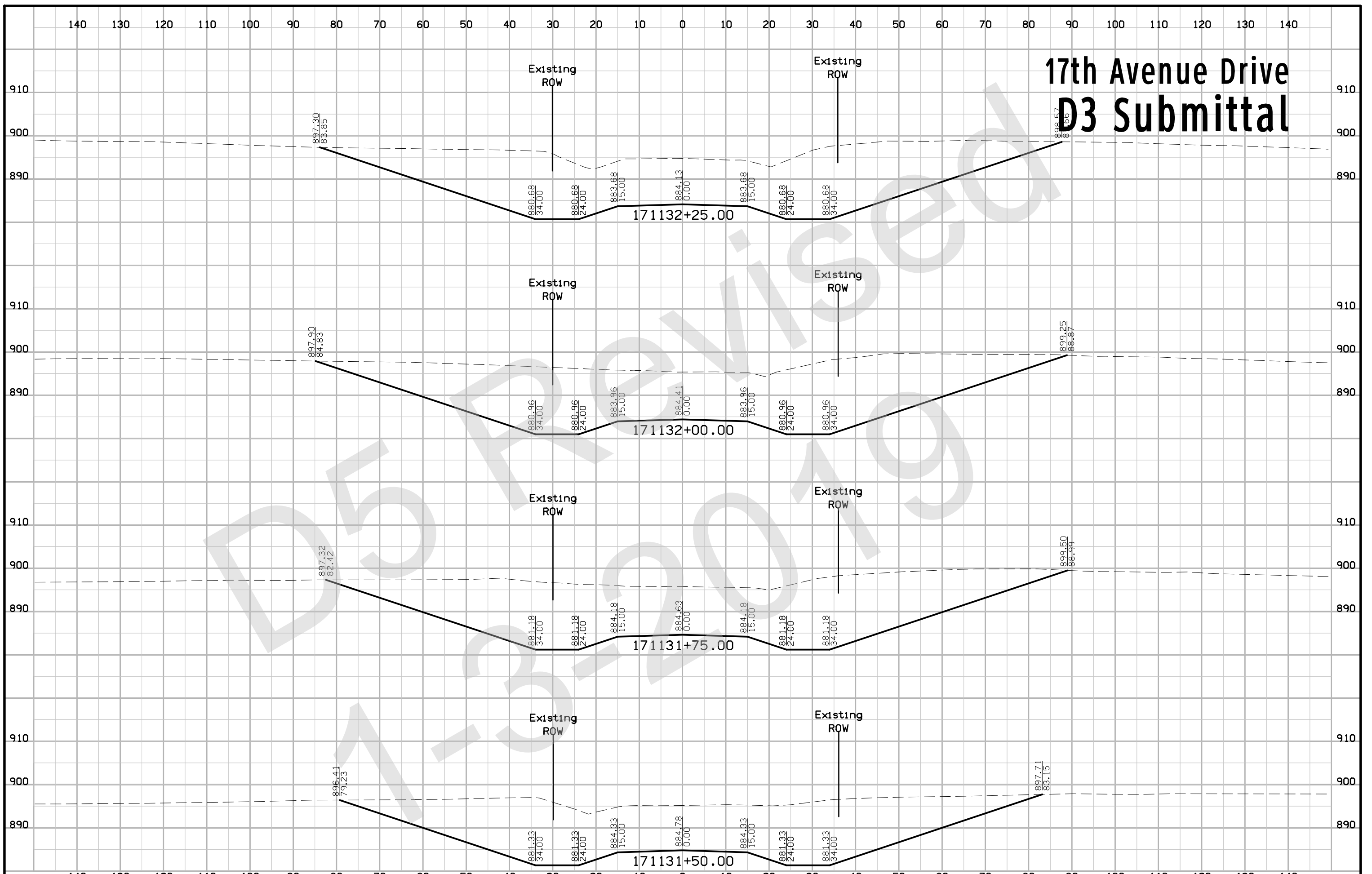
# 17th Avenue Drive D3 Submittal



# 17th Avenue Drive D3 Submittal

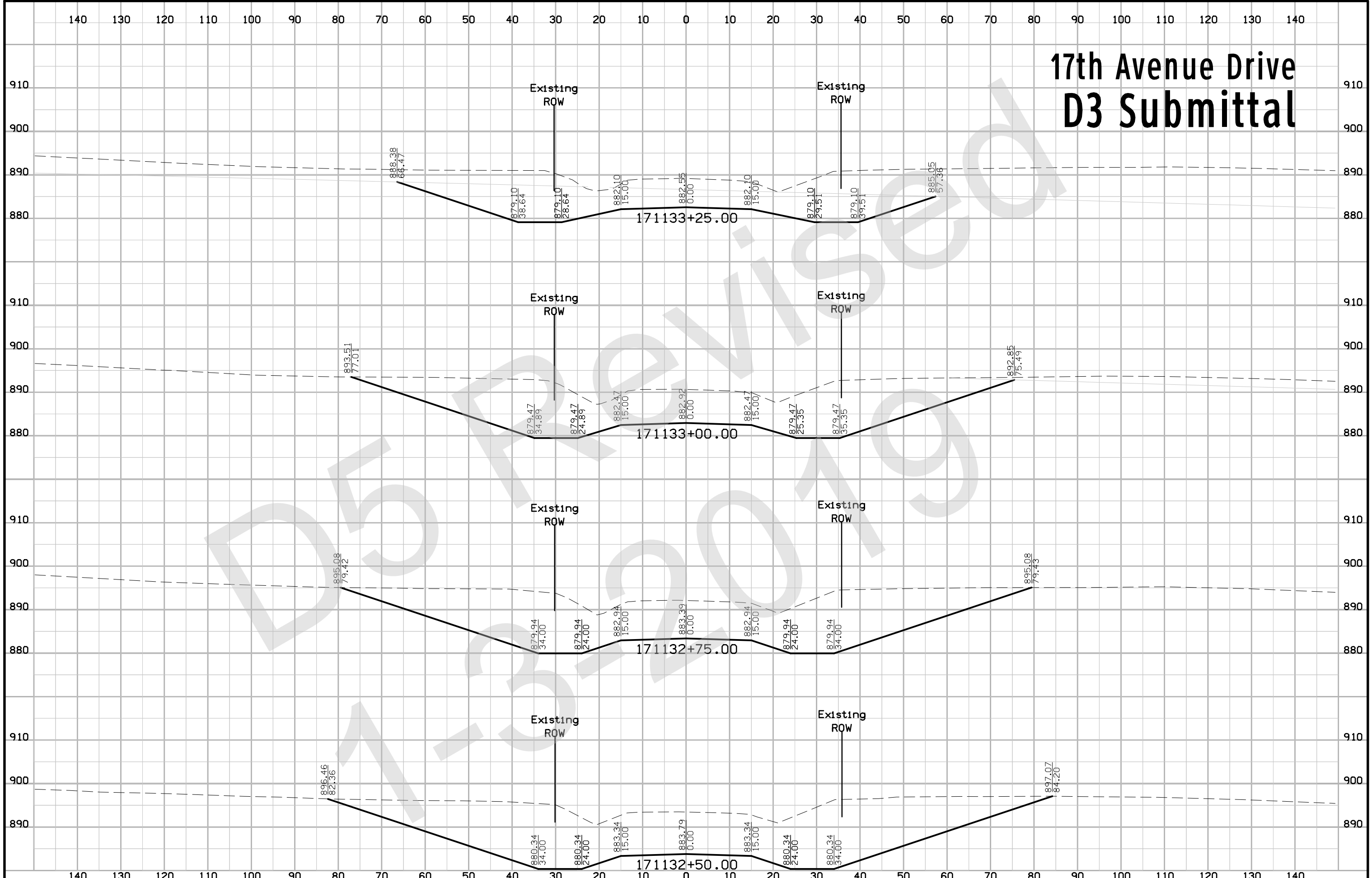


# 17th Avenue Drive D3 Submittal

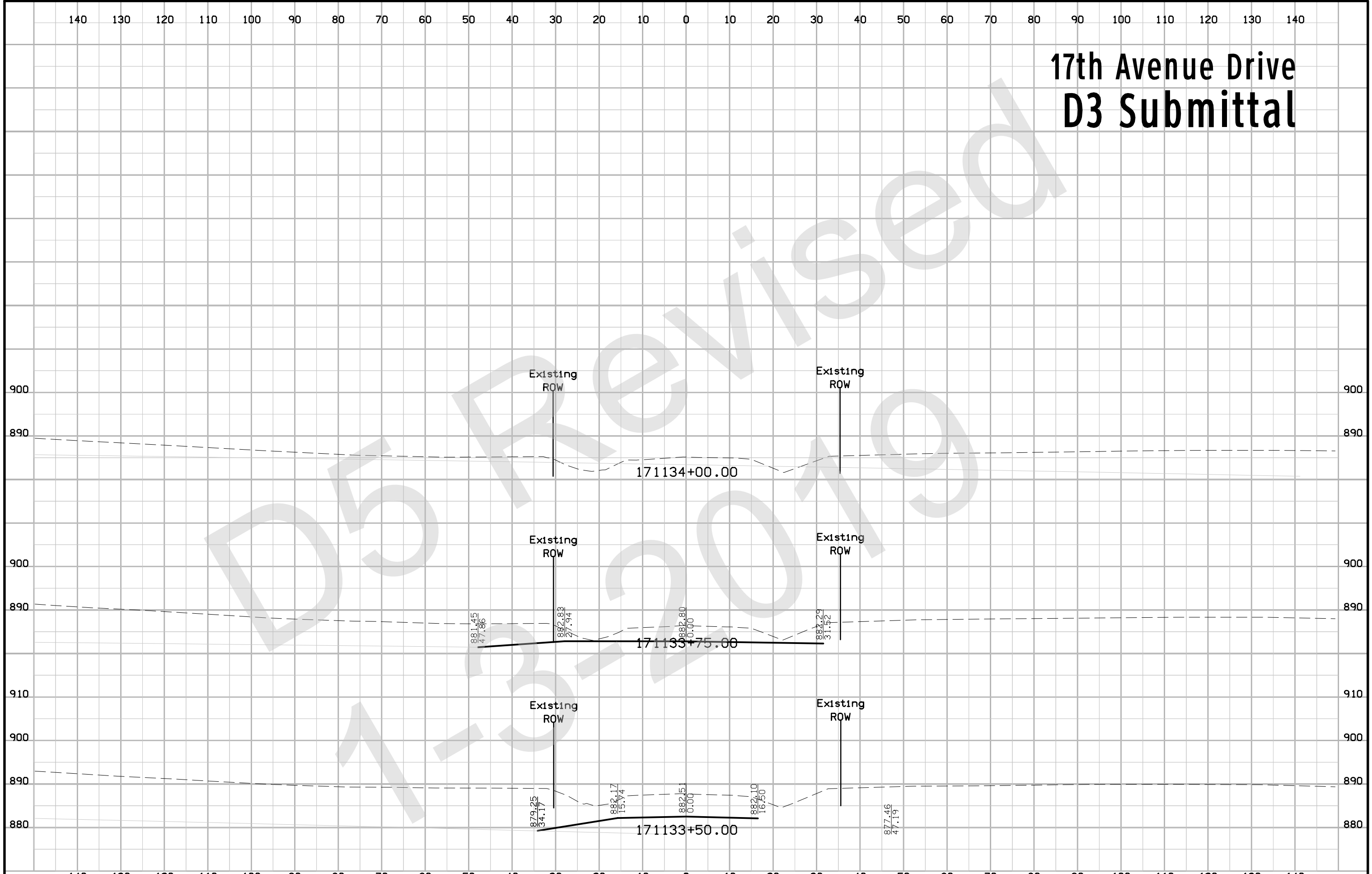




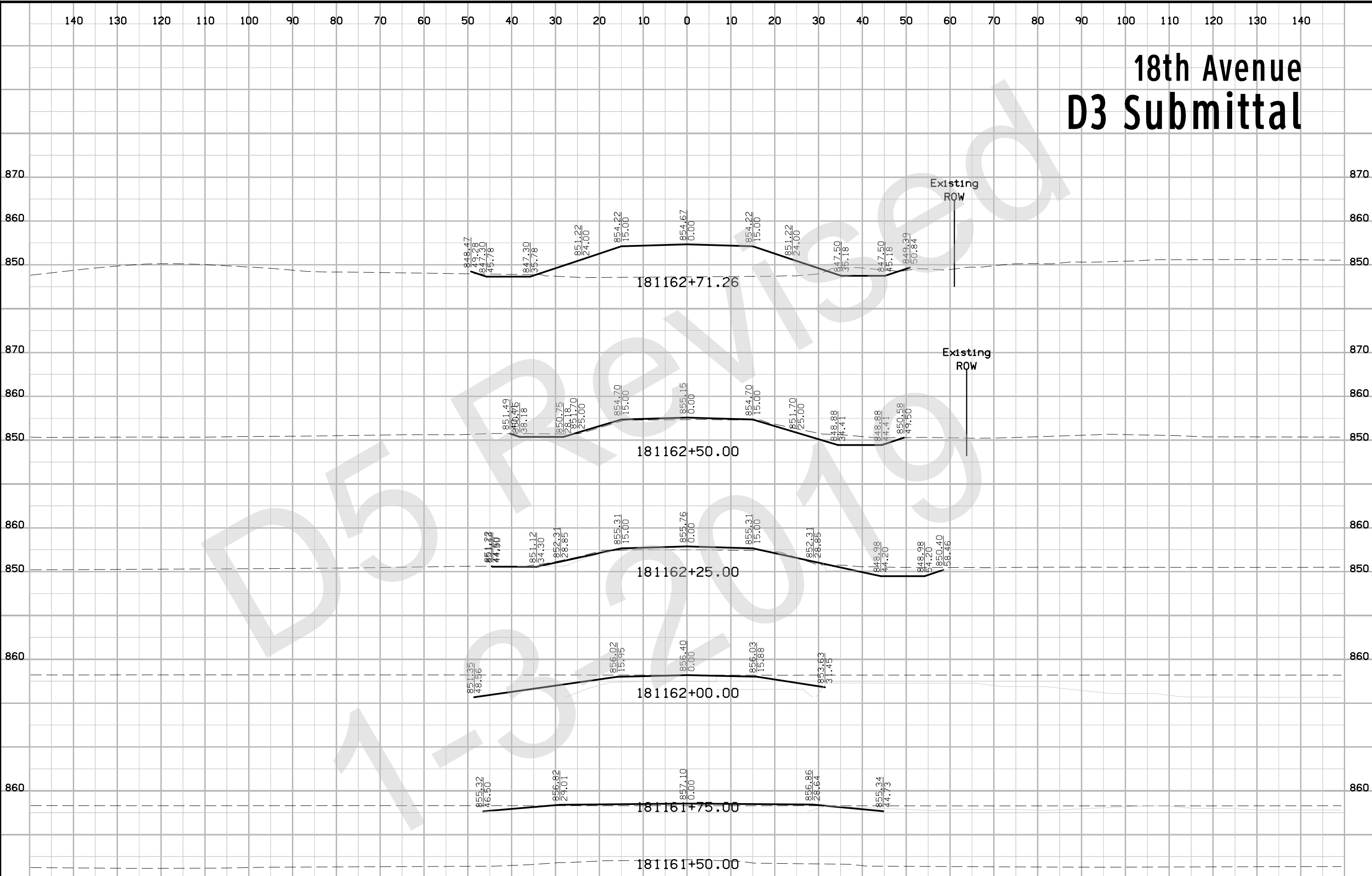
# 17th Avenue Drive D3 Submittal



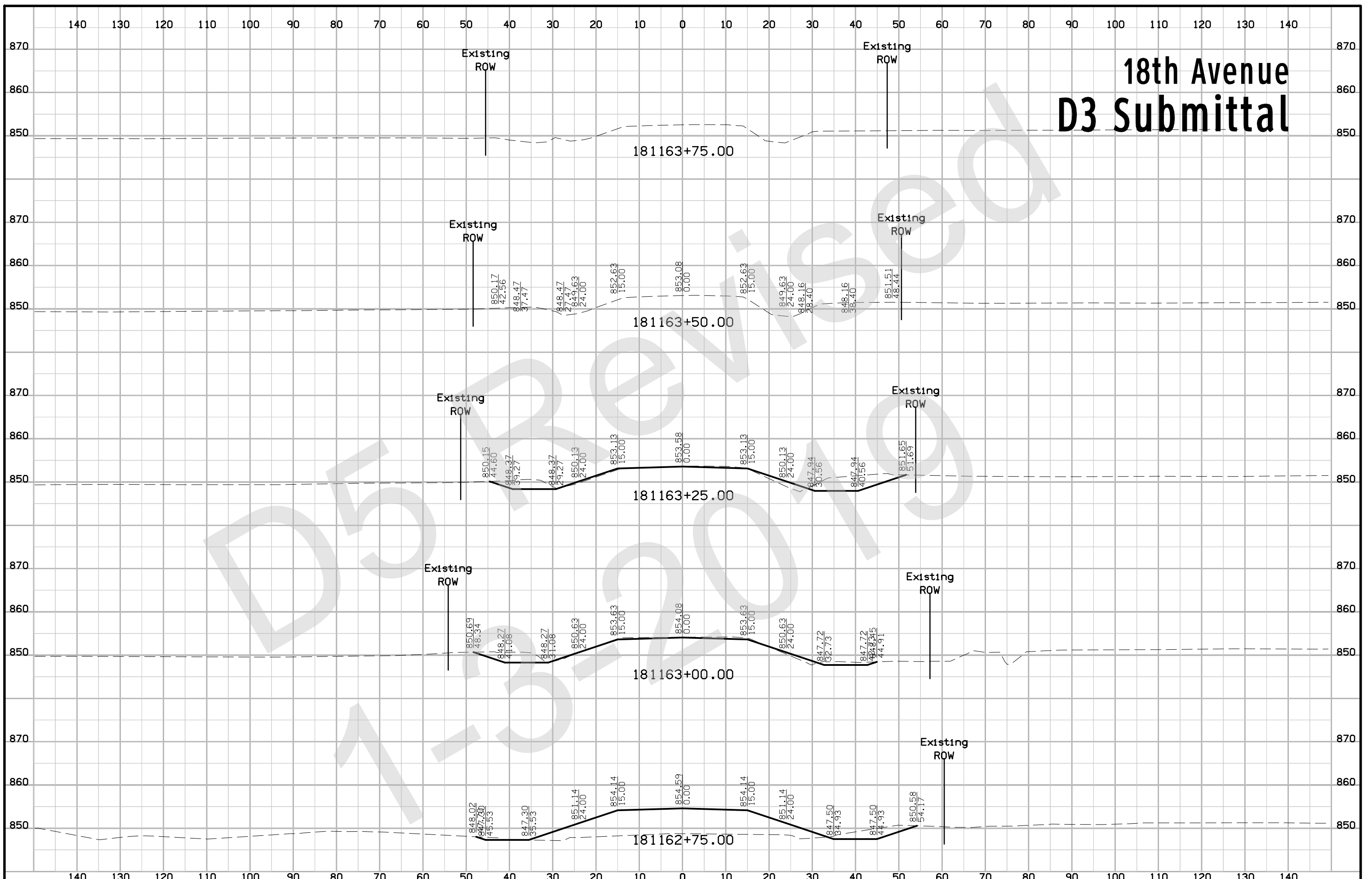
# 17th Avenue Drive D3 Submittal



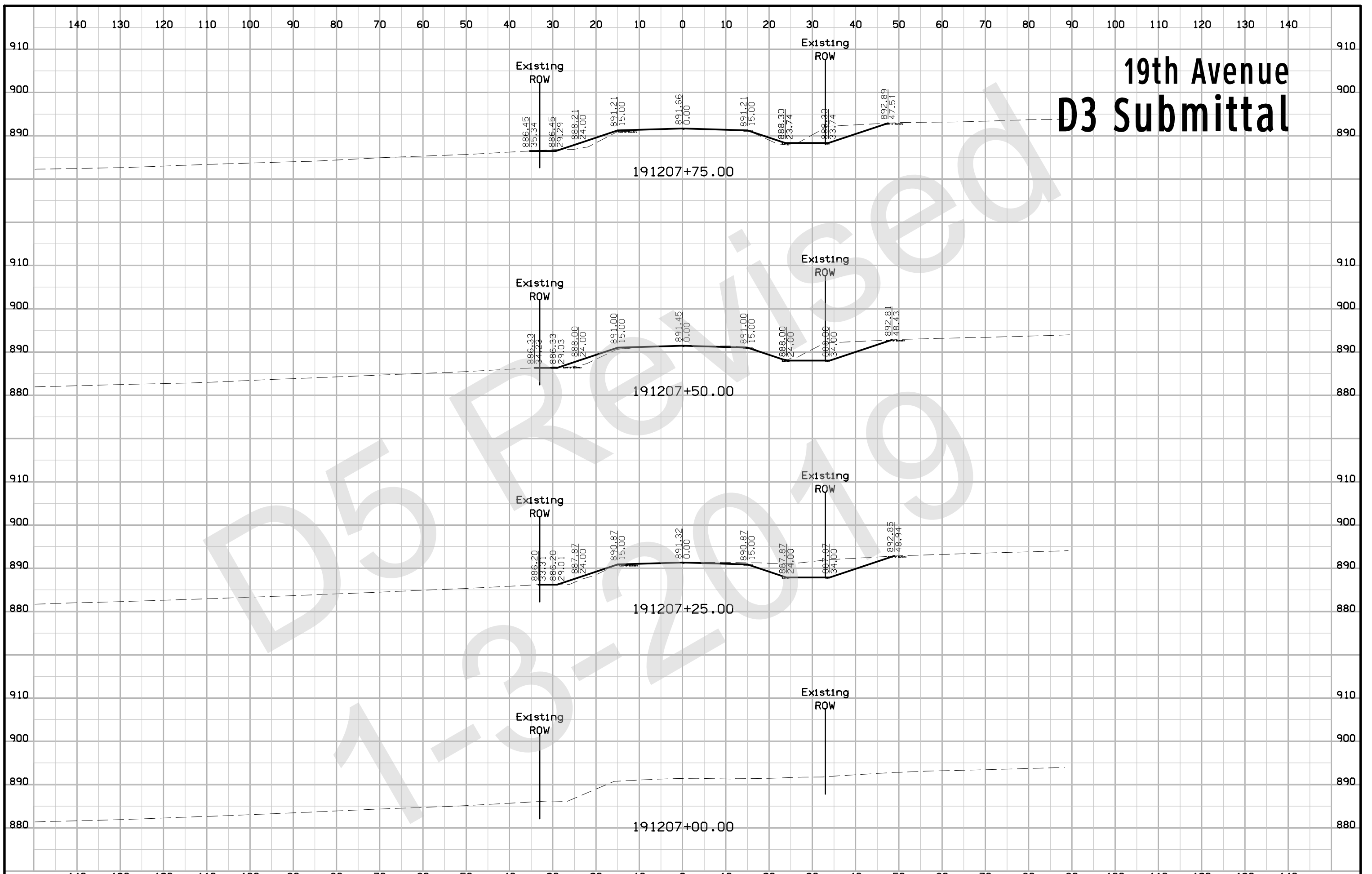
# 18th Avenue D3 Submittal



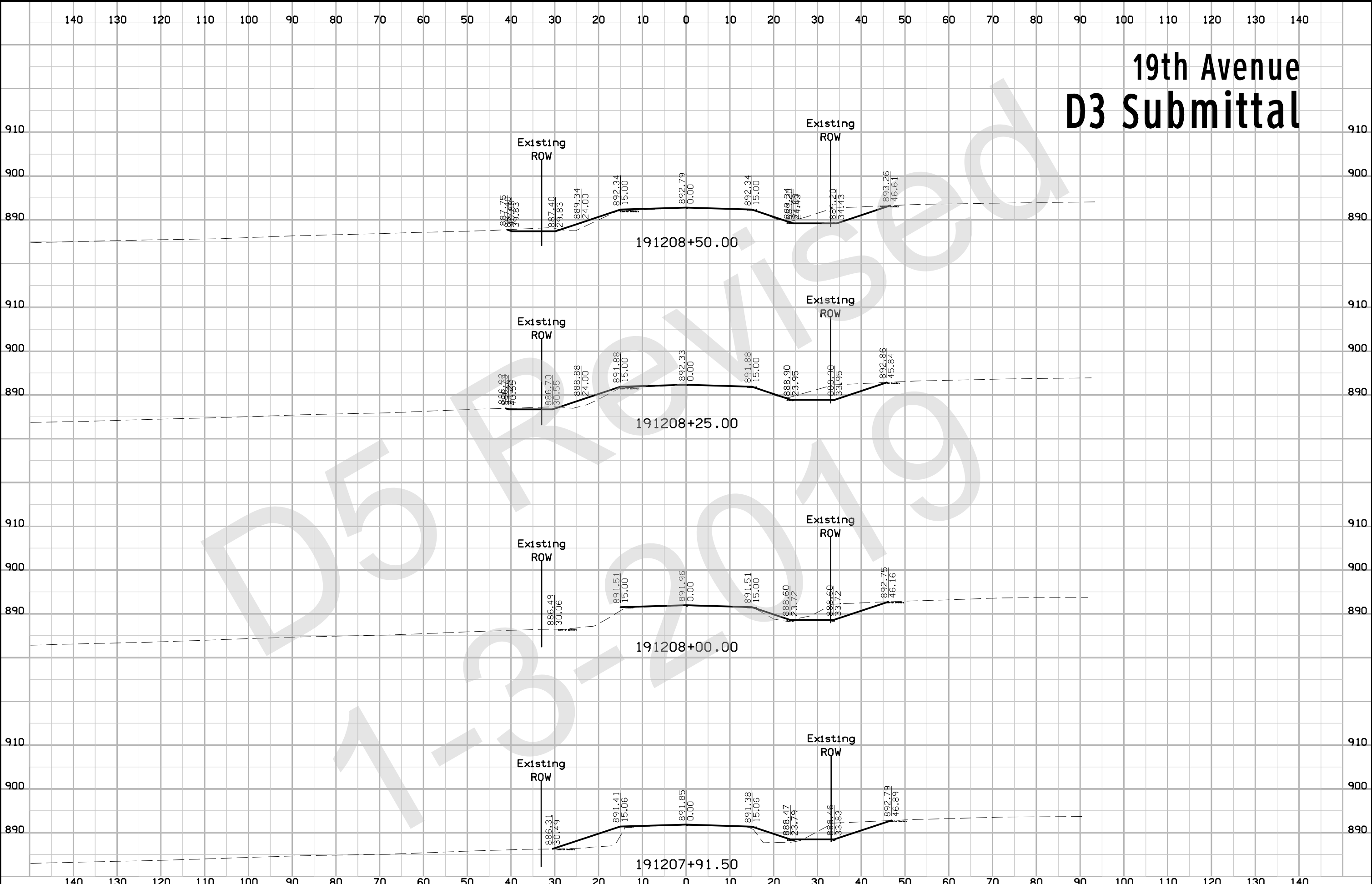
# 18th Avenue D3 Submittal



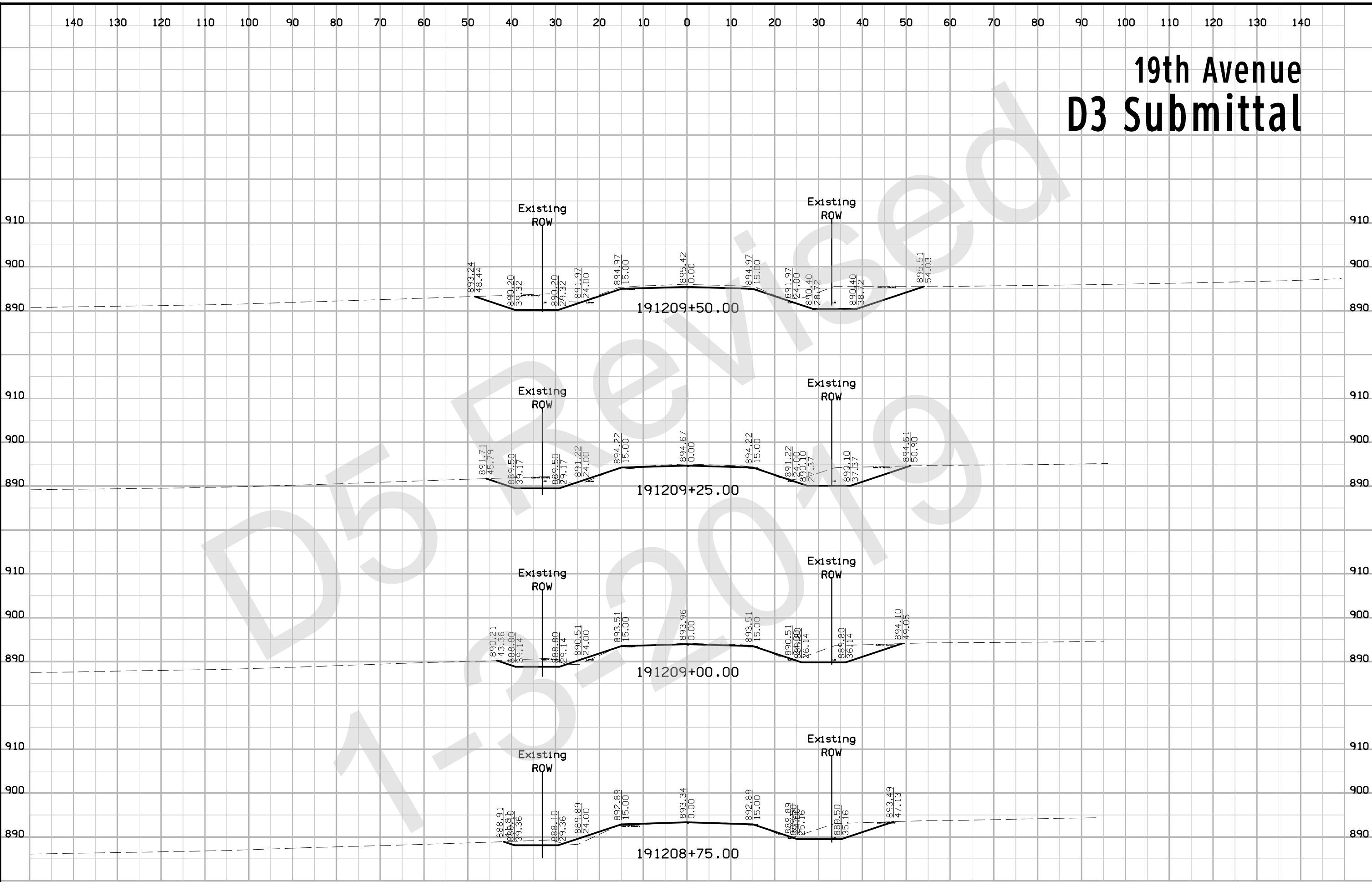
# 19th Avenue D3 Submittal



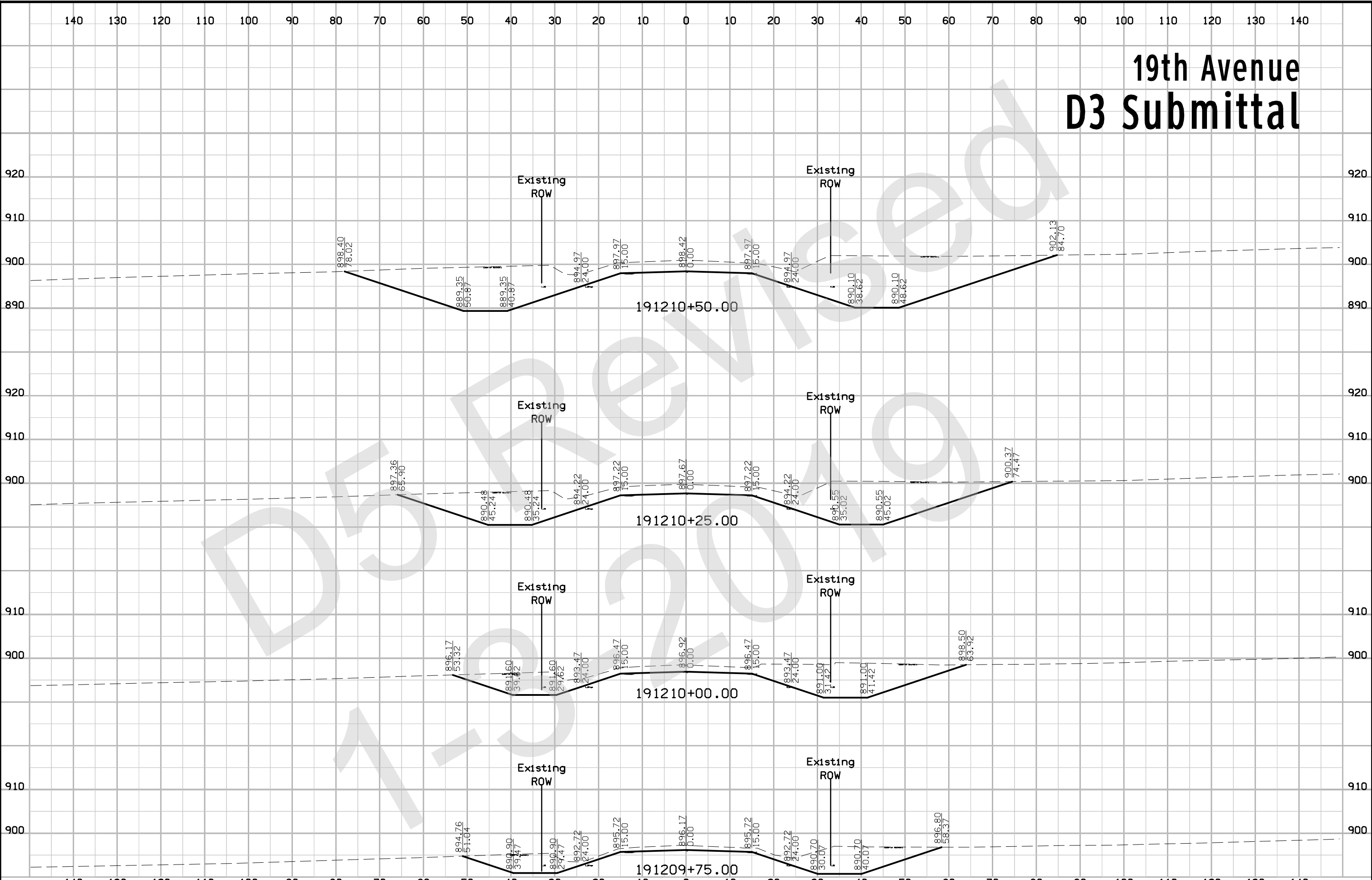
# 19th Avenue D3 Submittal



# 19th Avenue D3 Submittal

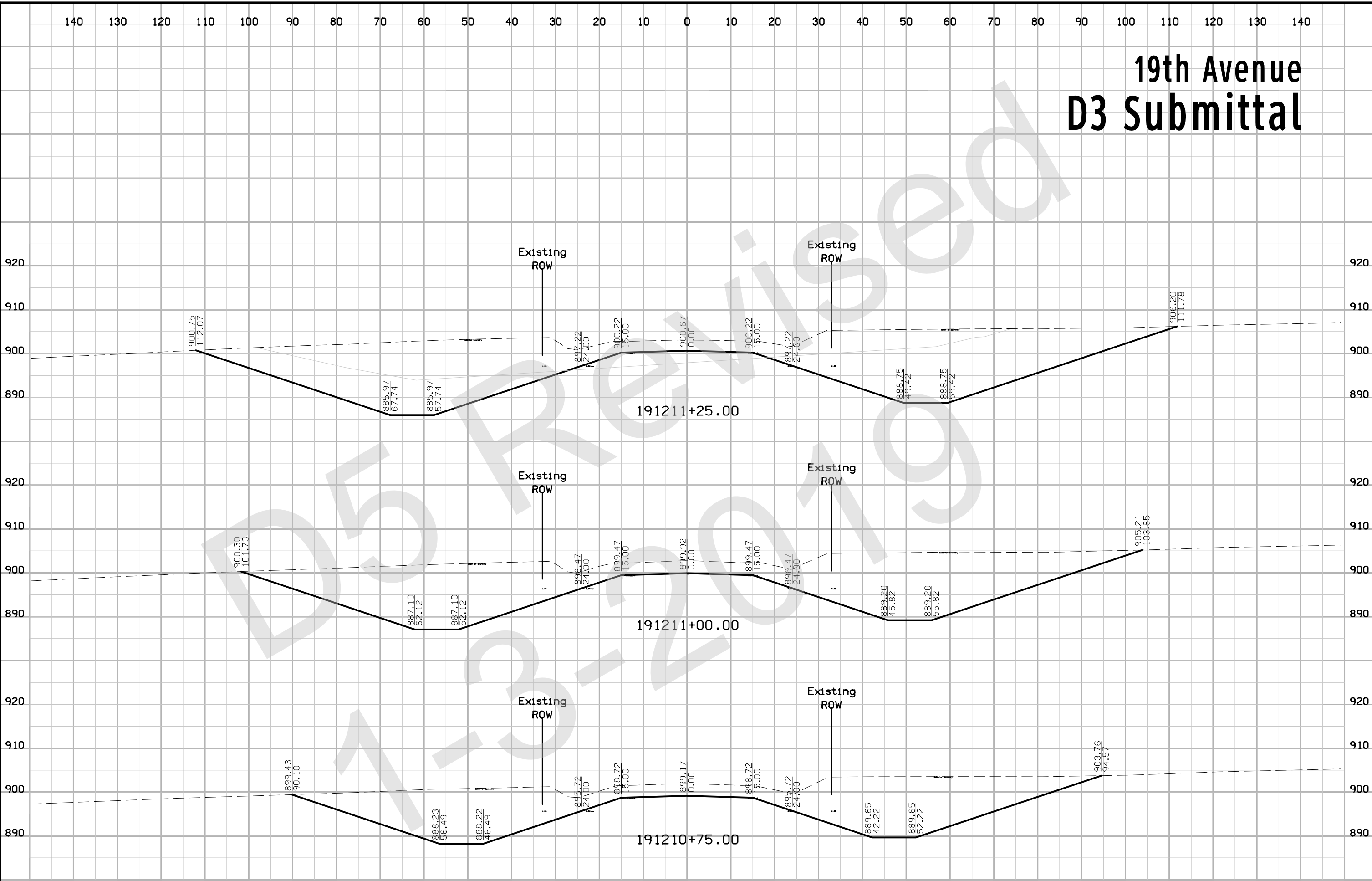


# 19th Avenue D3 Submittal

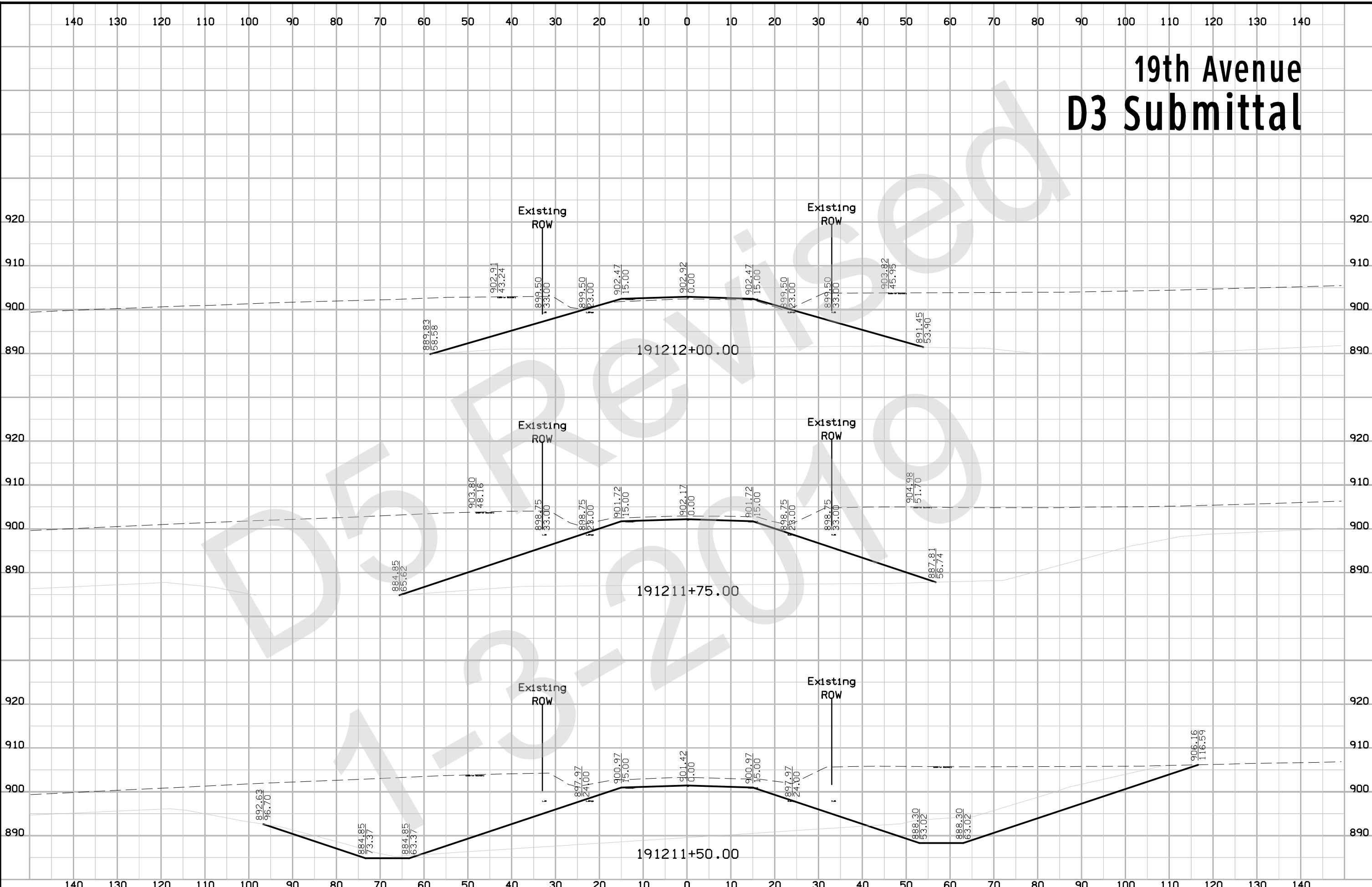




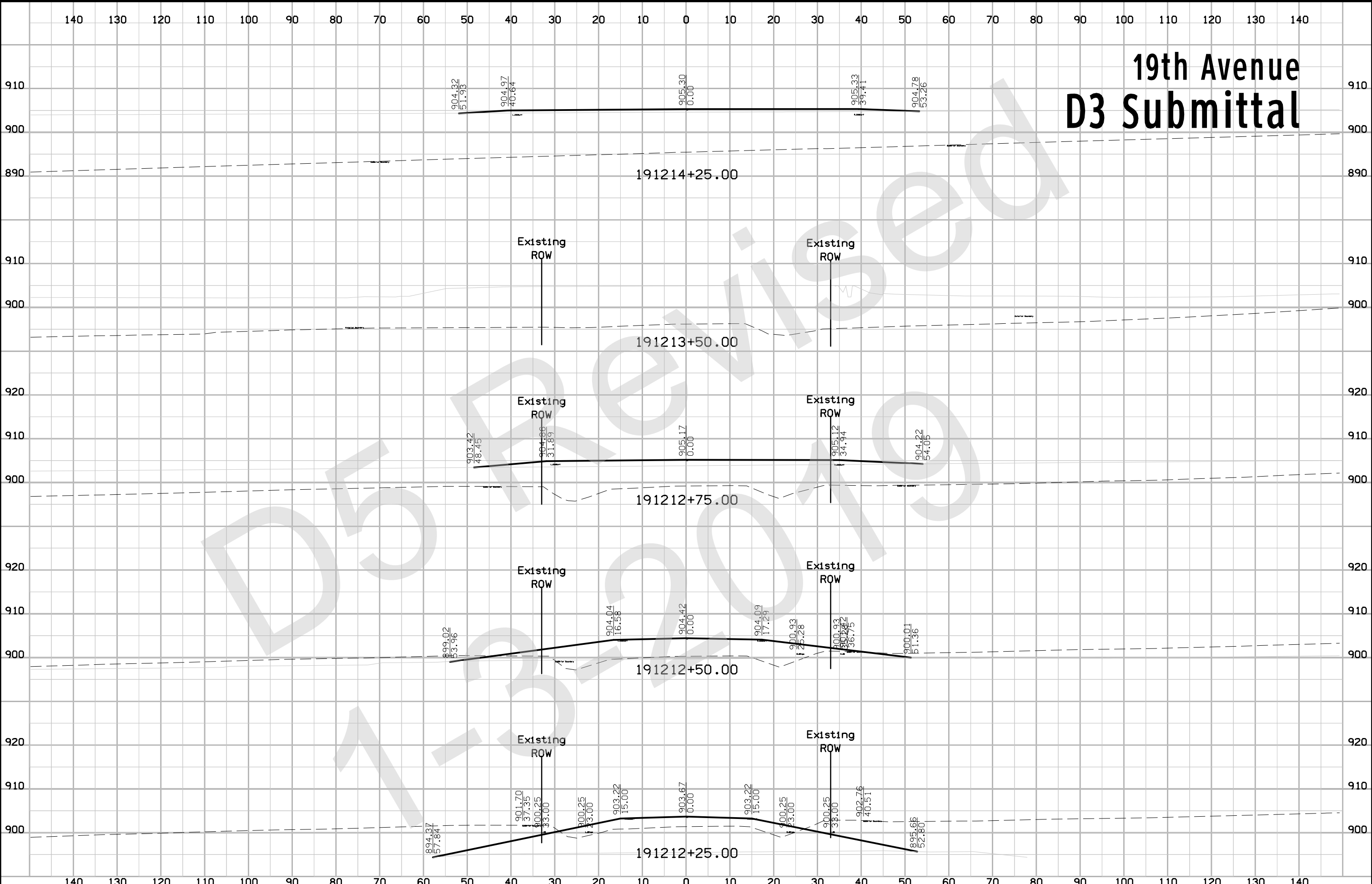
# 19th Avenue D3 Submittal



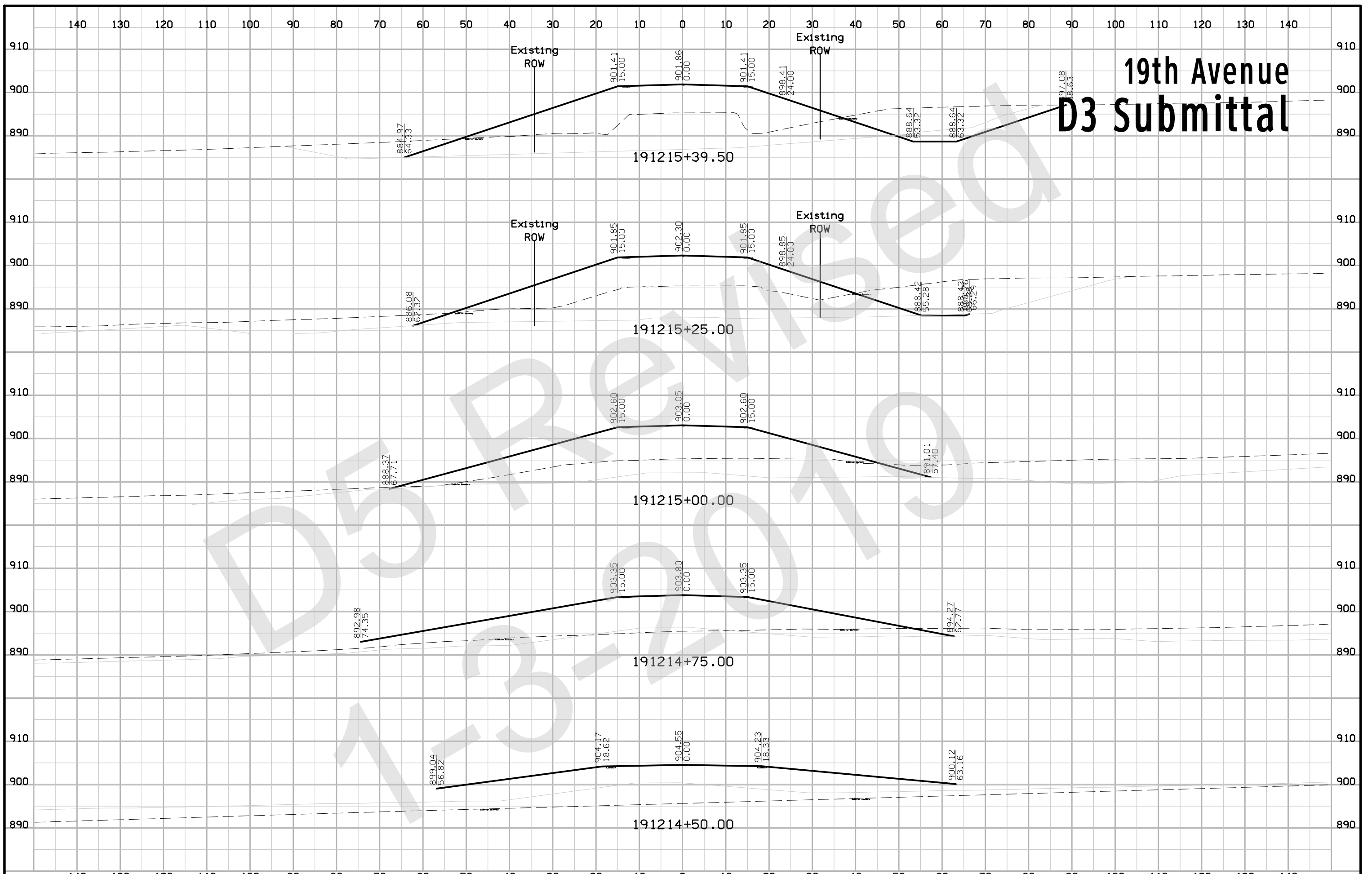
# 19th Avenue D3 Submittal



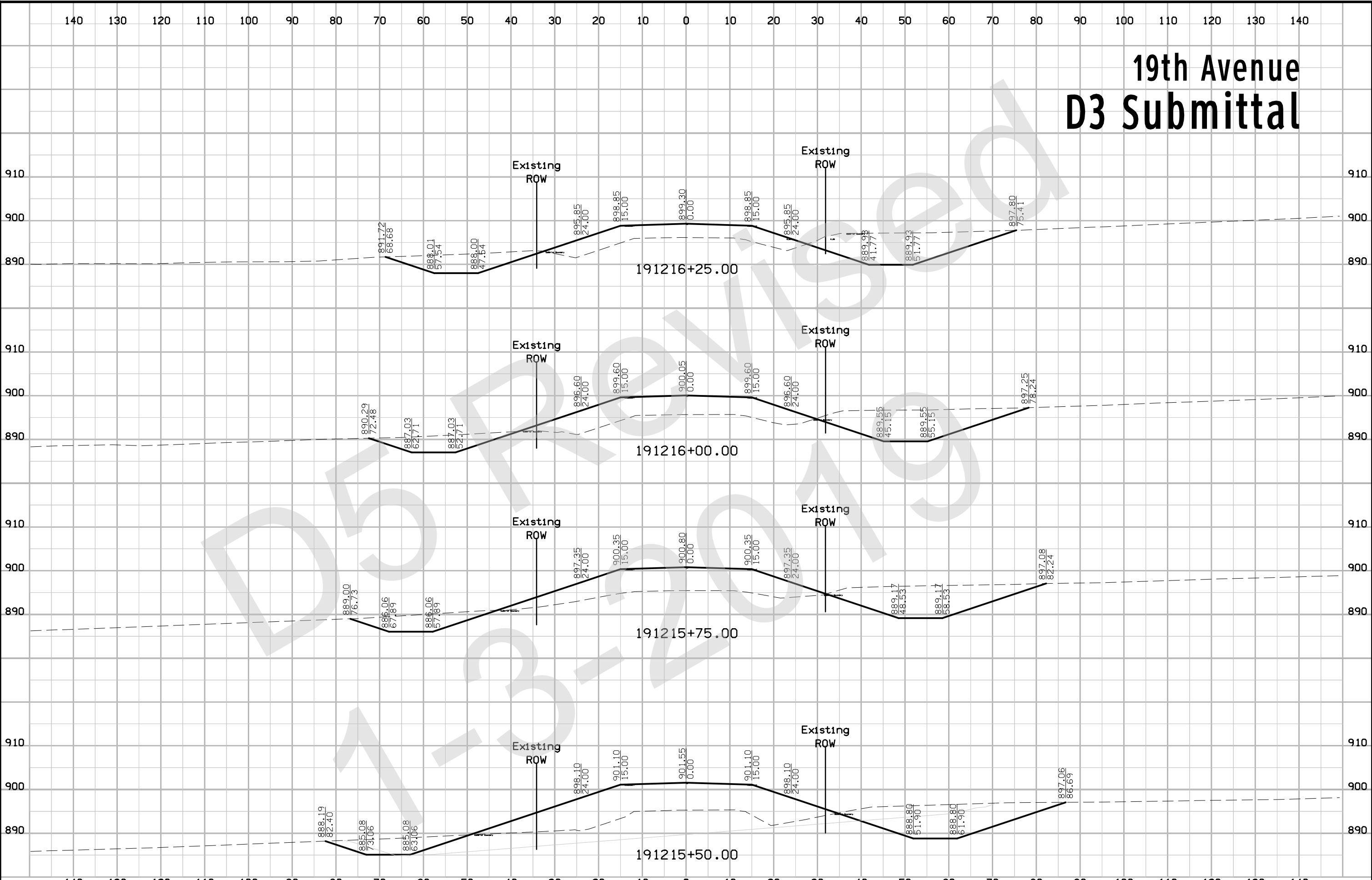
# 19th Avenue D3 Submittal



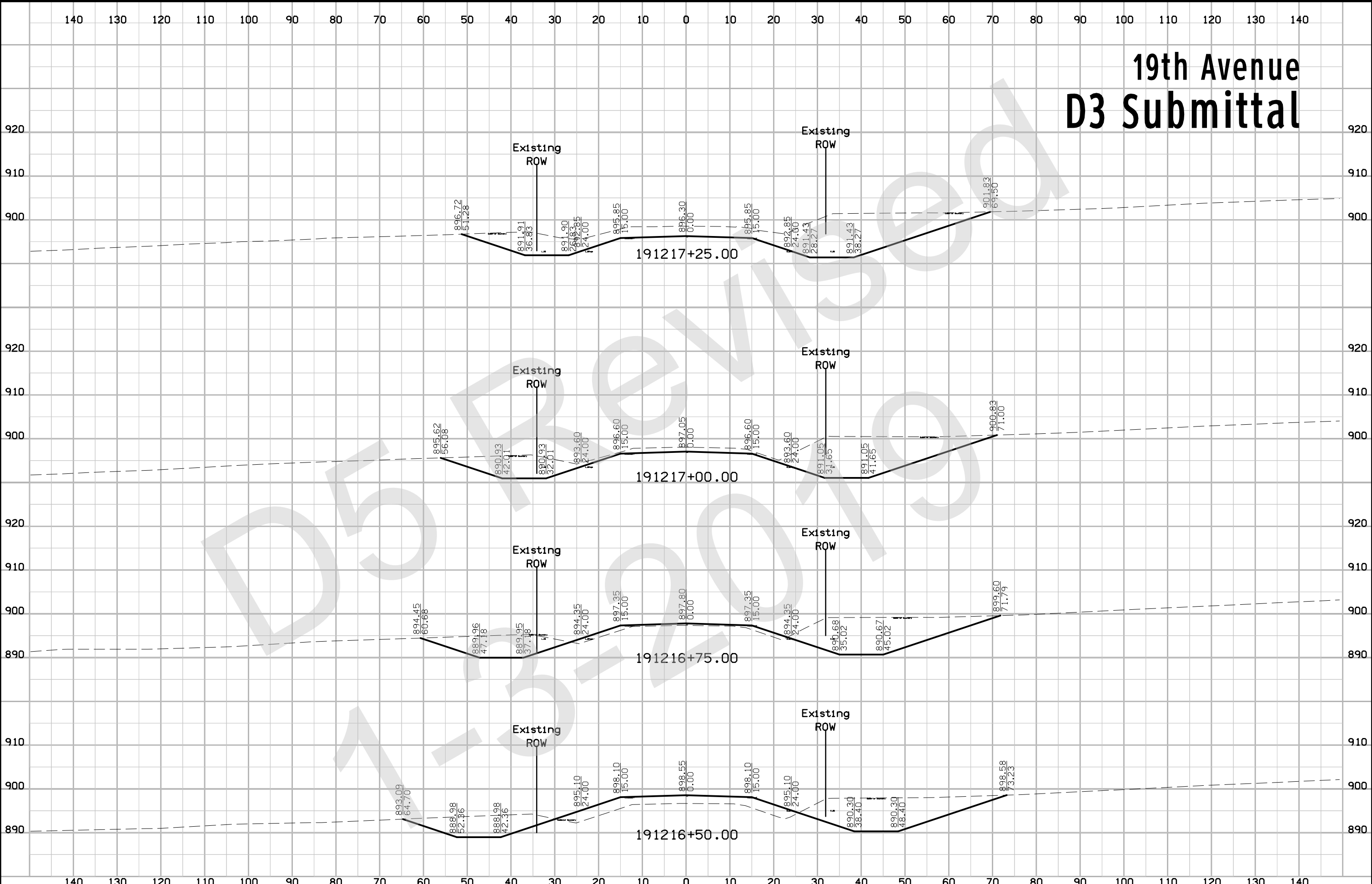
# 19th Avenue D3 Submittal



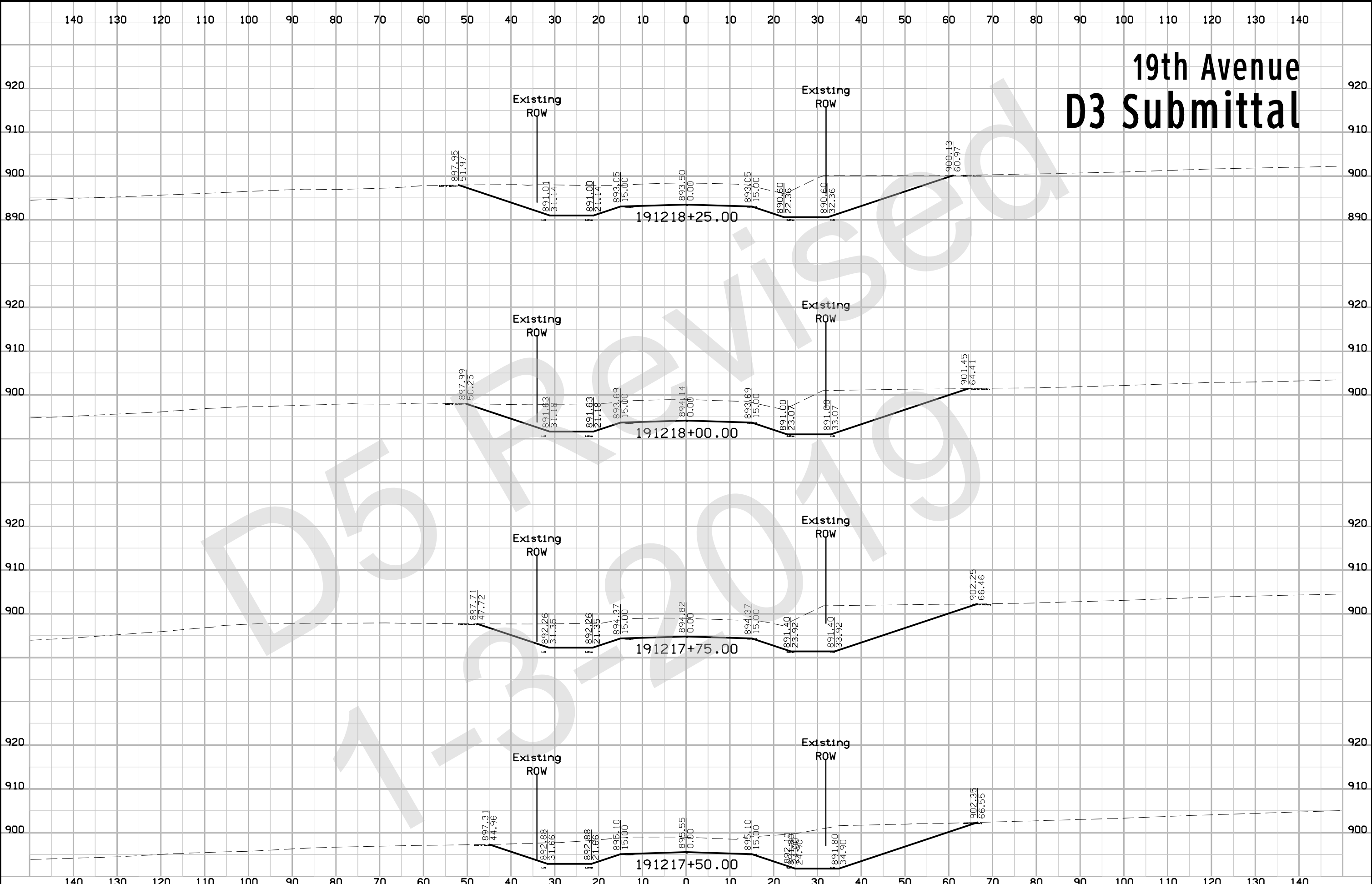
# 19th Avenue D3 Submittal



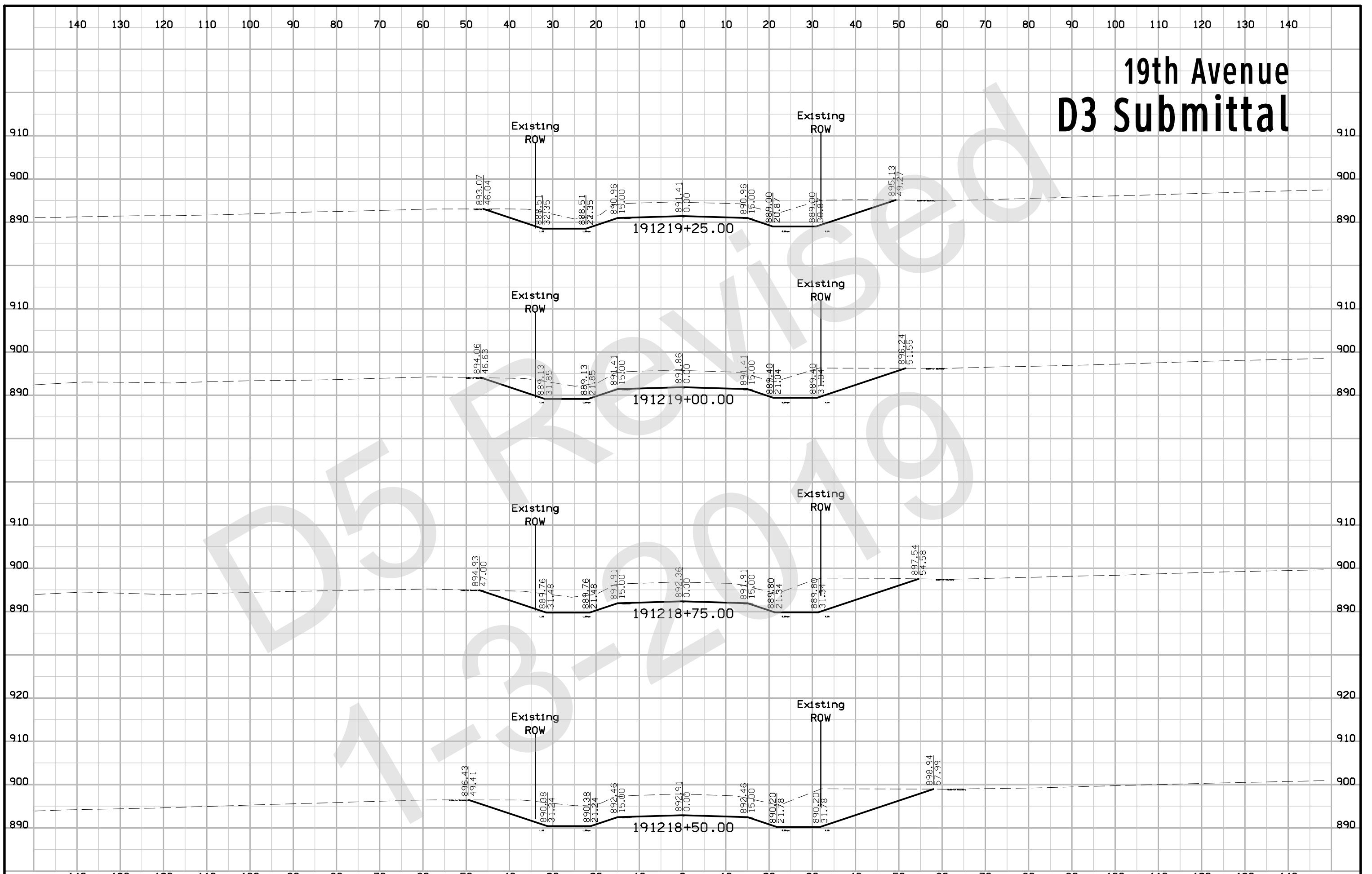
# 19th Avenue D3 Submittal



# 19th Avenue D3 Submittal

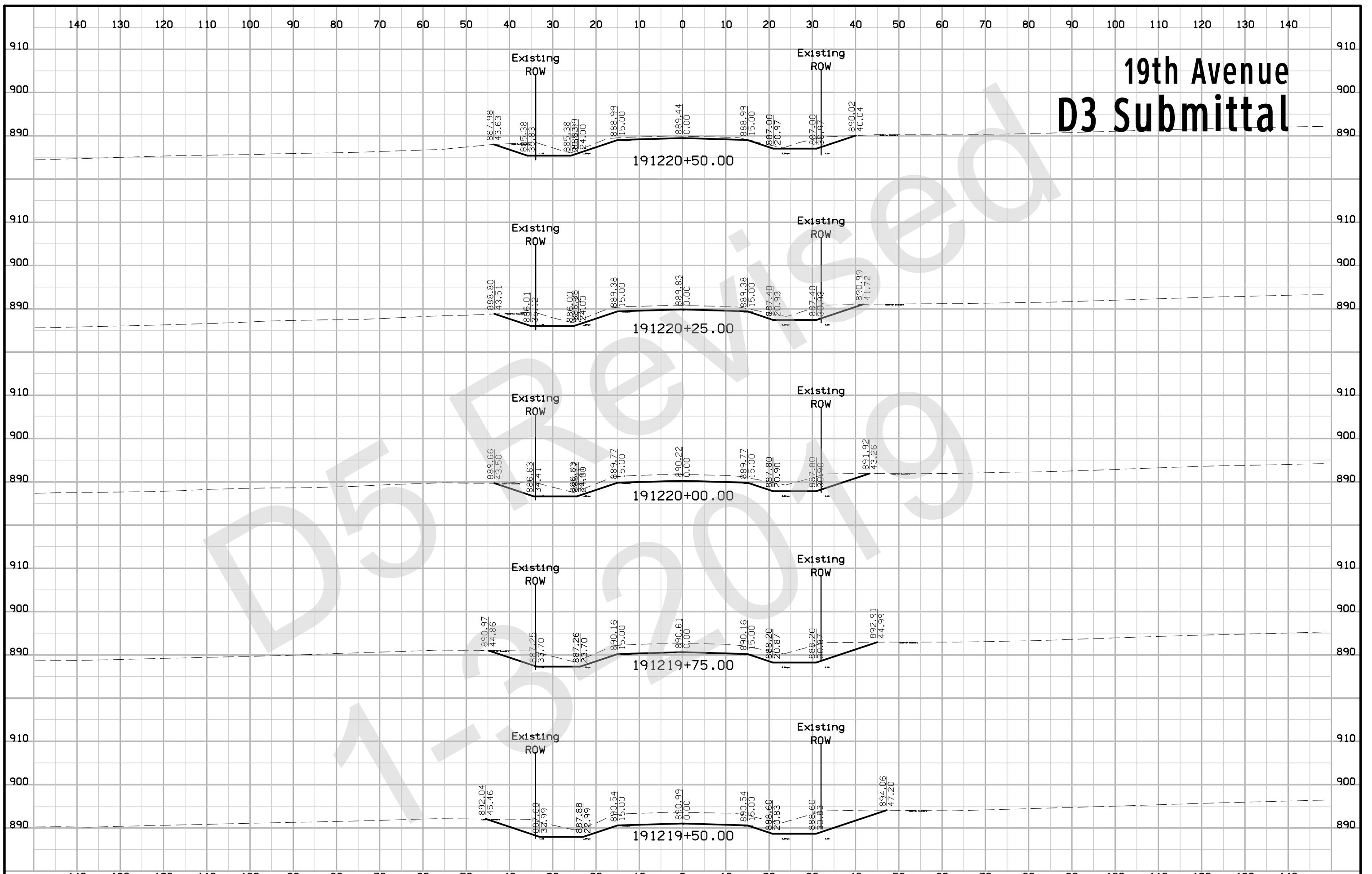


# 19th Avenue D3 Submittal

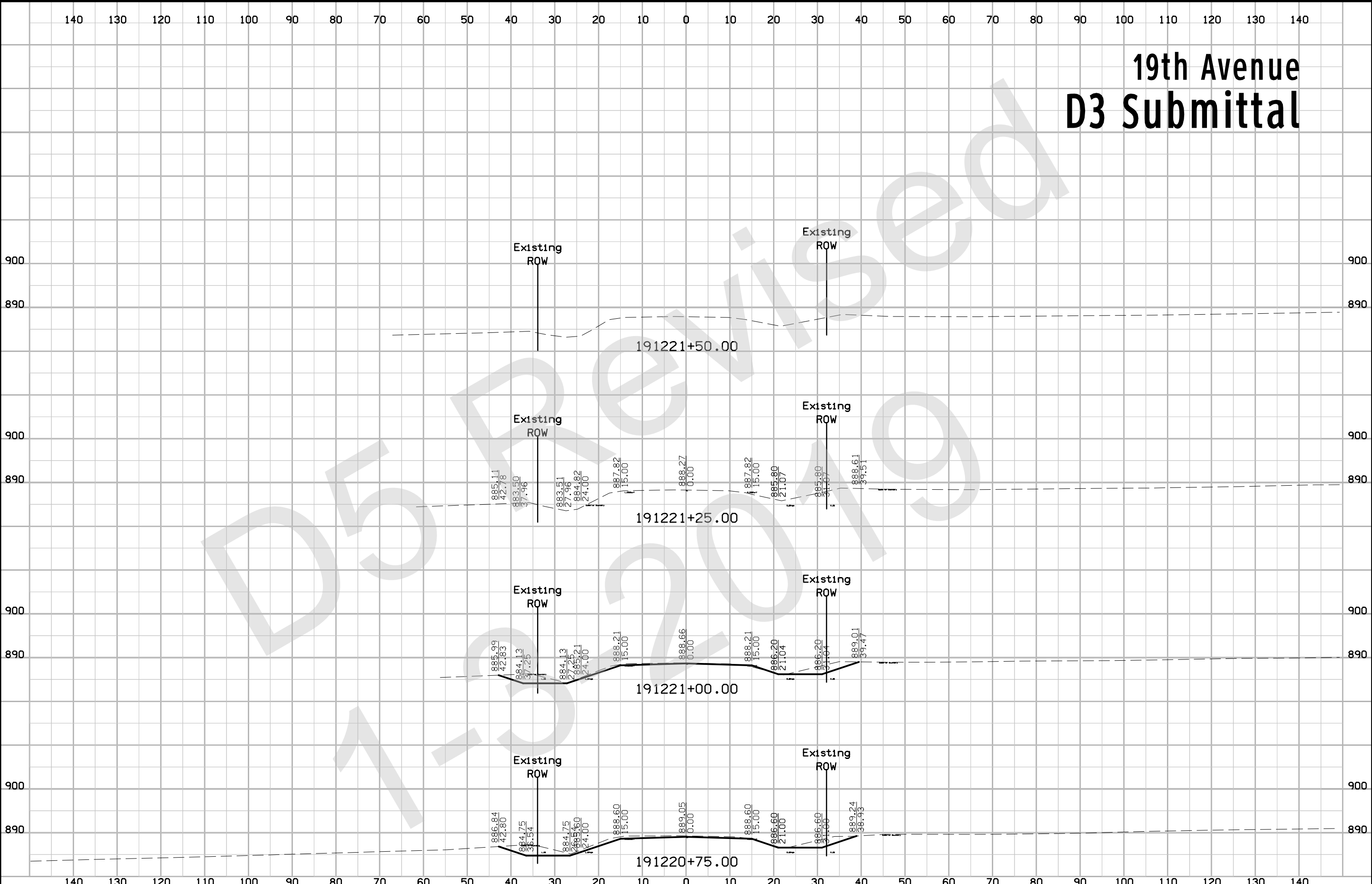




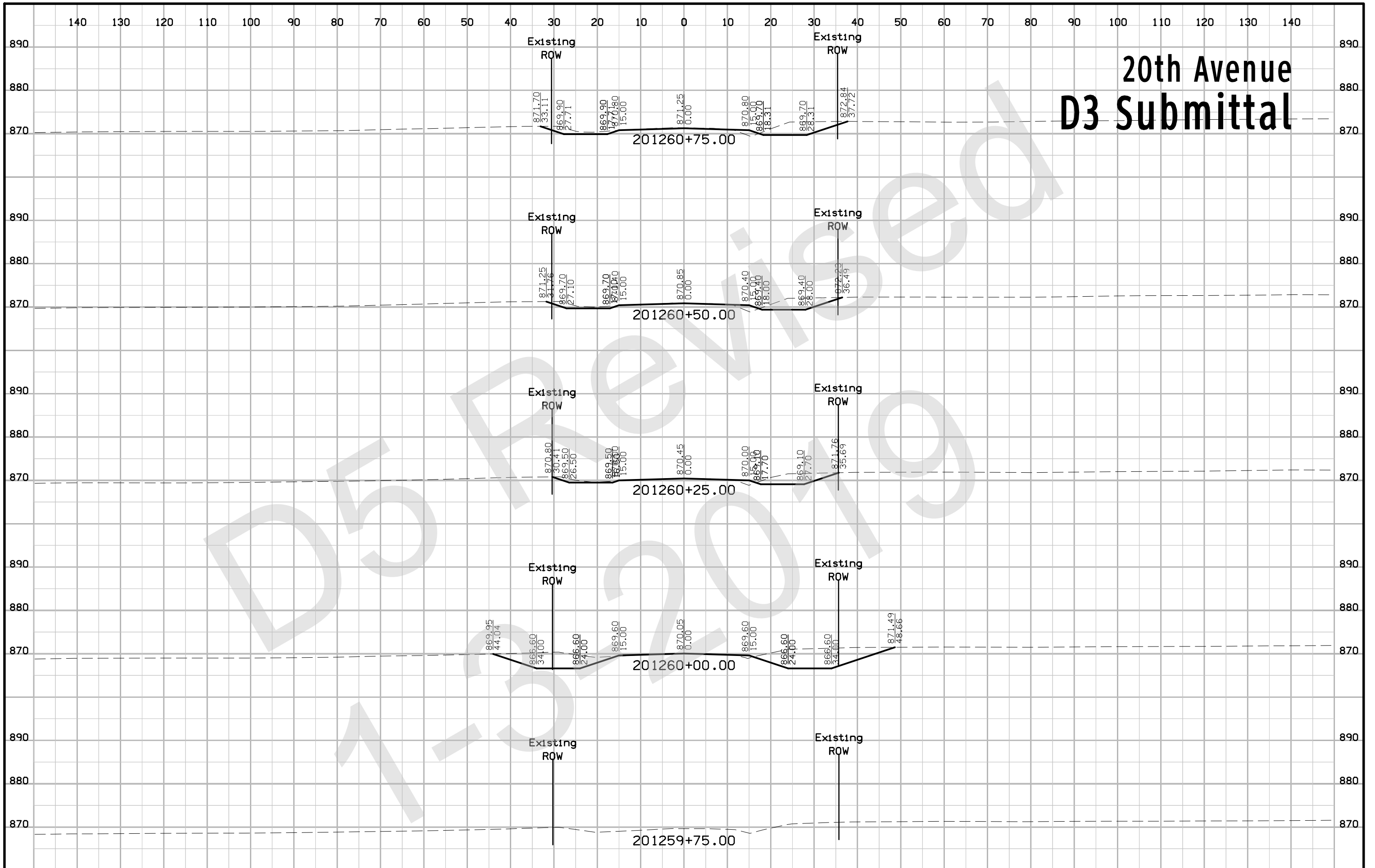
# 19th Avenue D3 Submittal



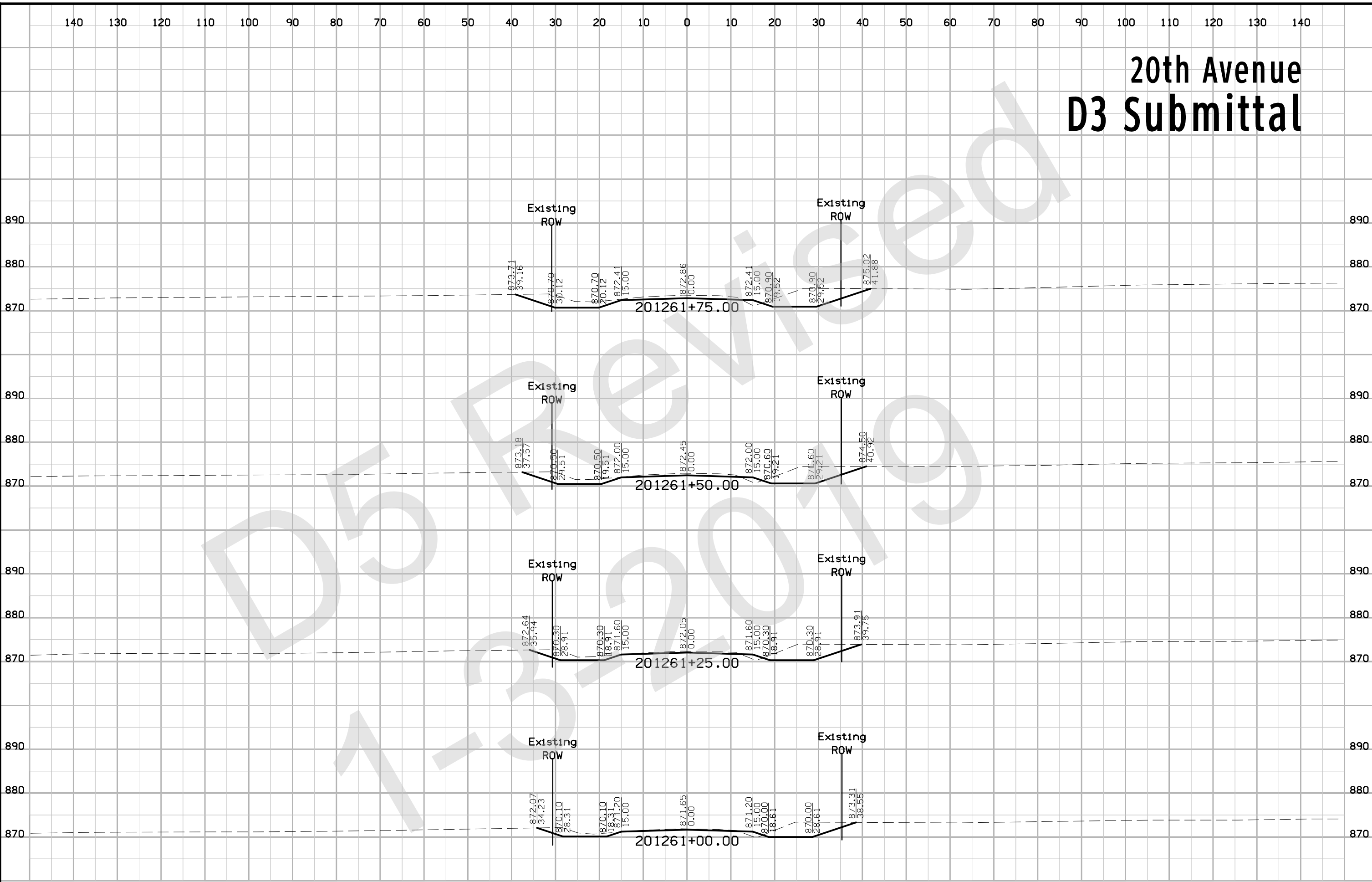
# 19th Avenue D3 Submittal



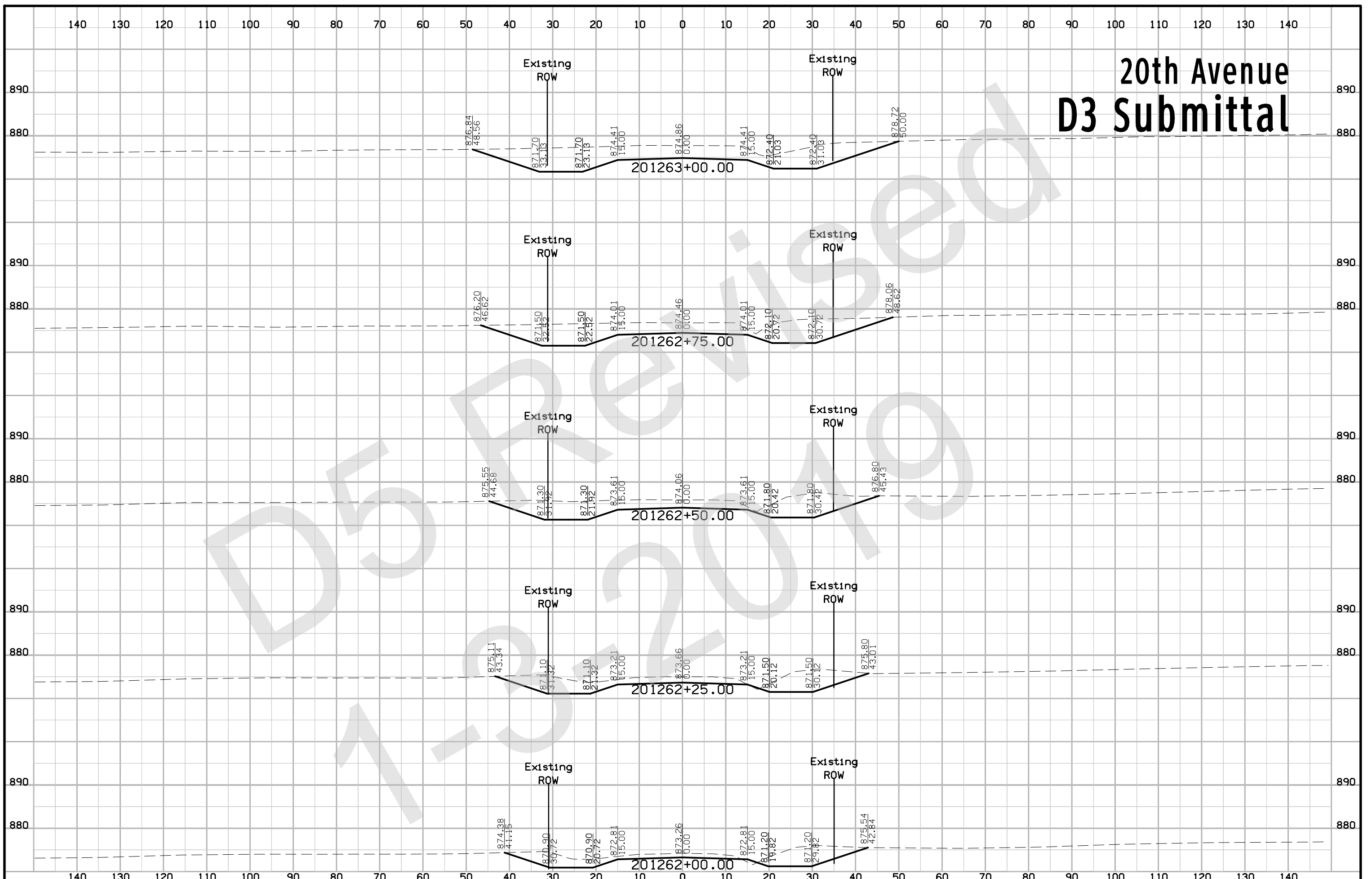
# 20th Avenue D3 Submittal



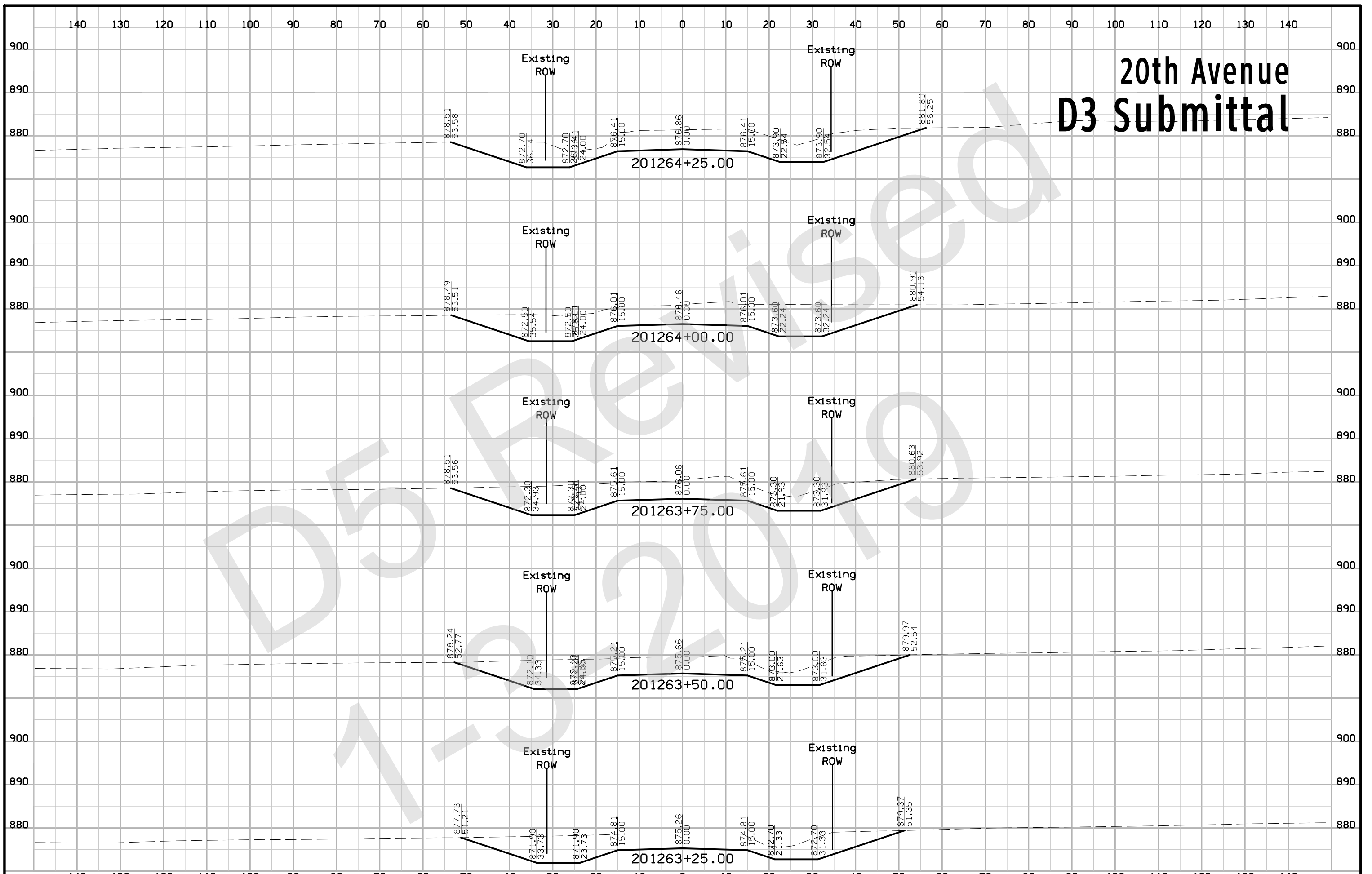
# 20th Avenue D3 Submittal



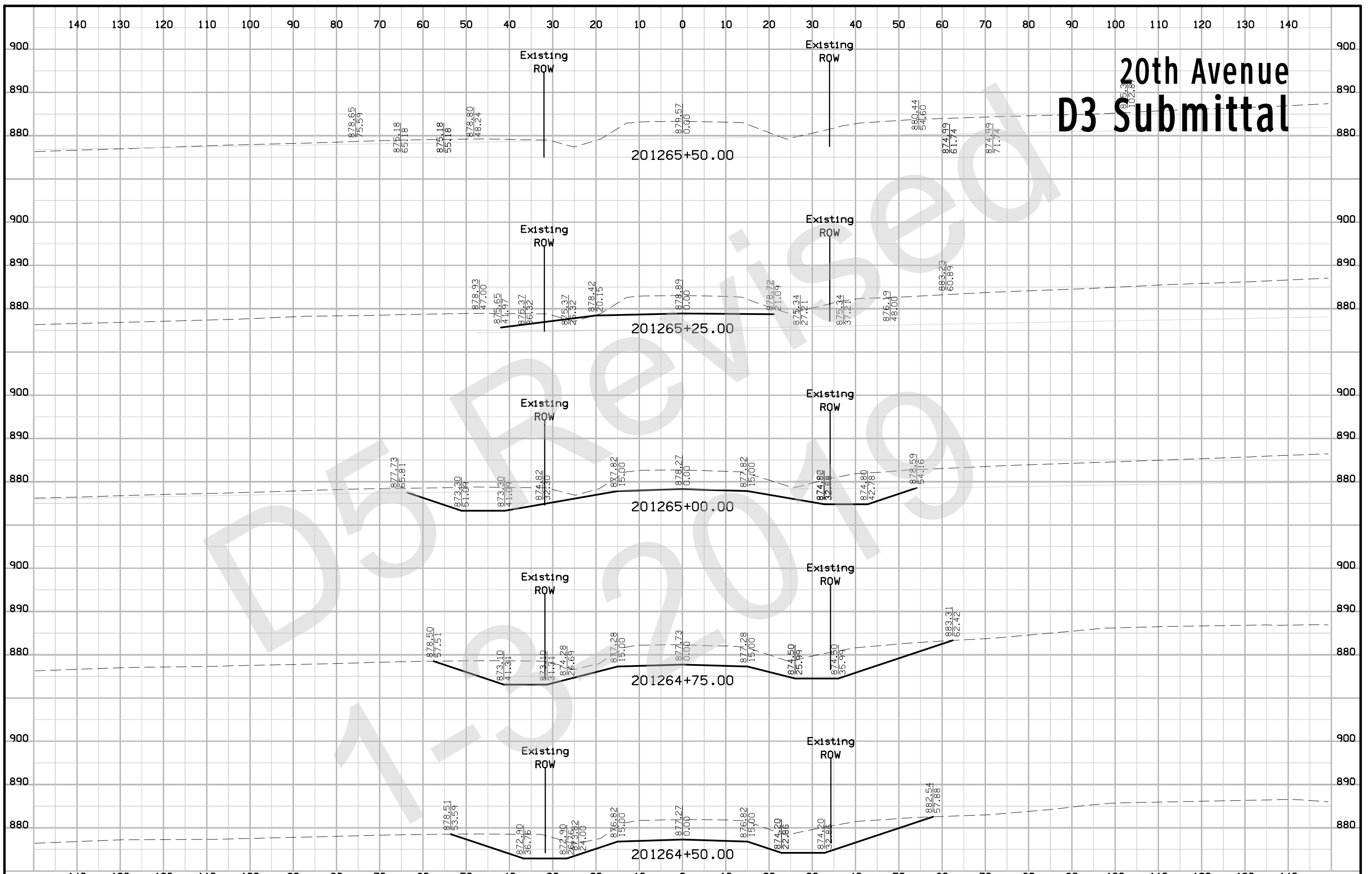
# 20th Avenue D3 Submittal



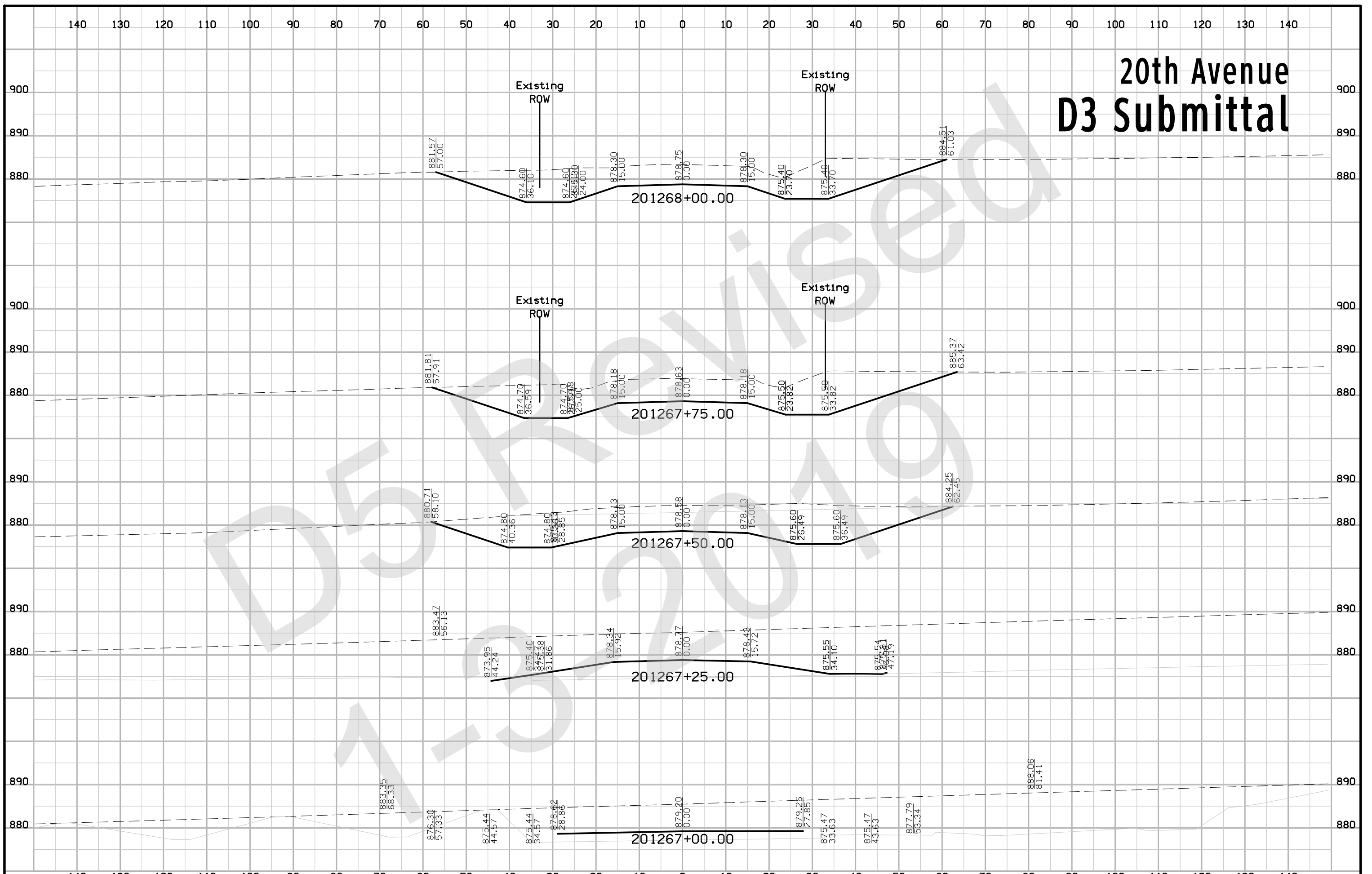
# 20th Avenue D3 Submittal



# 20th Avenue D3 Submittal

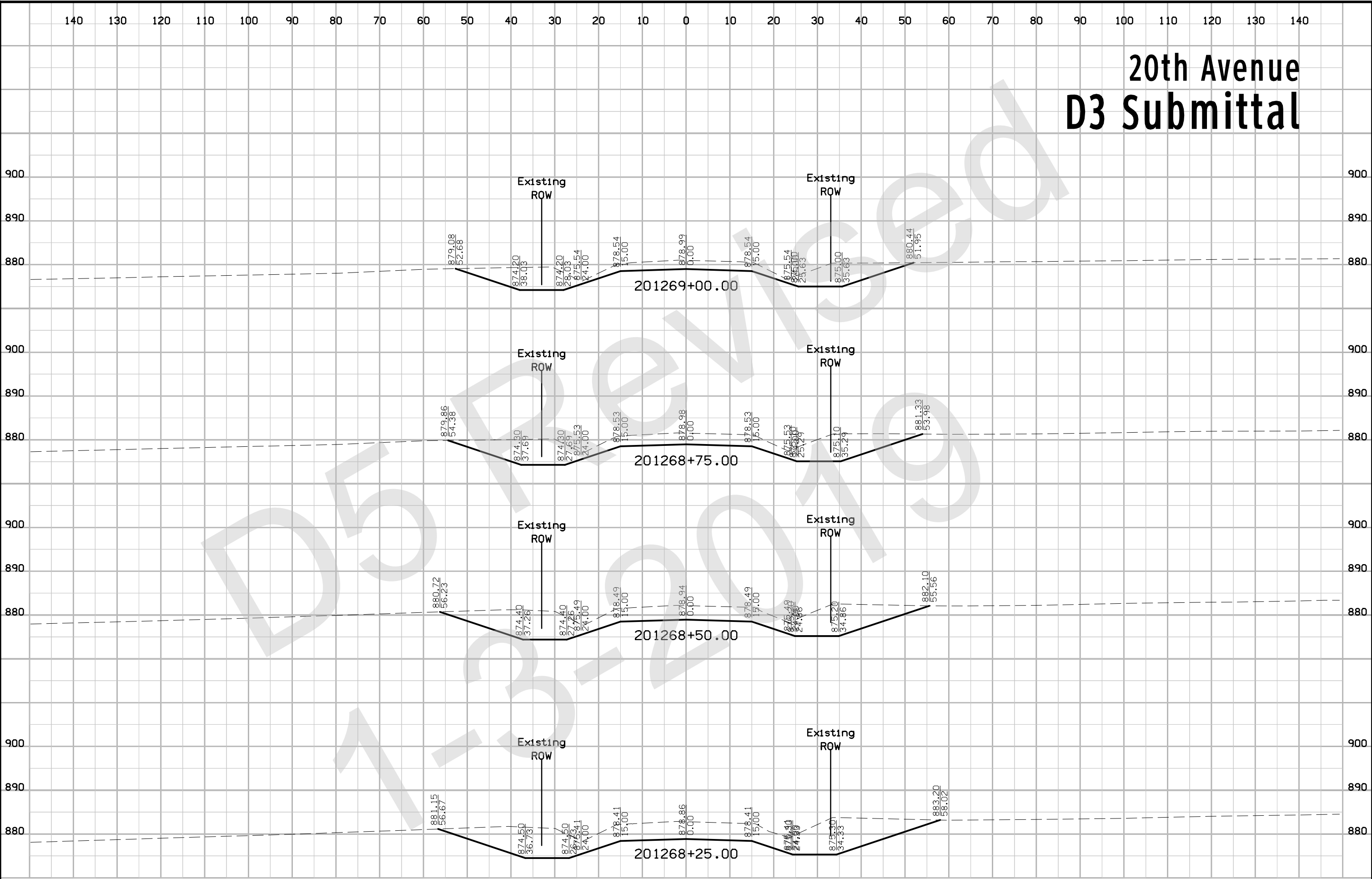


# 20th Avenue D3 Submittal

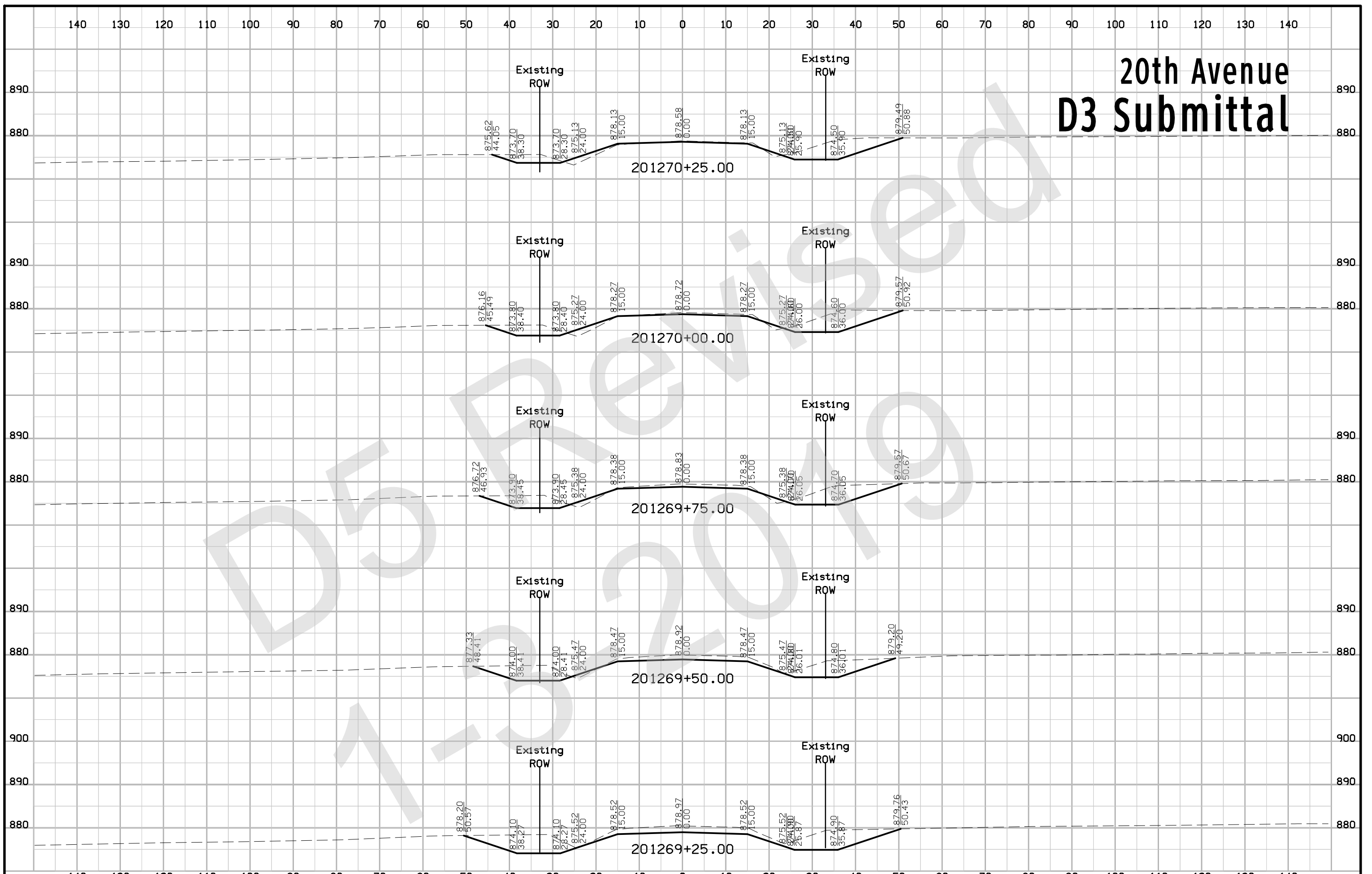




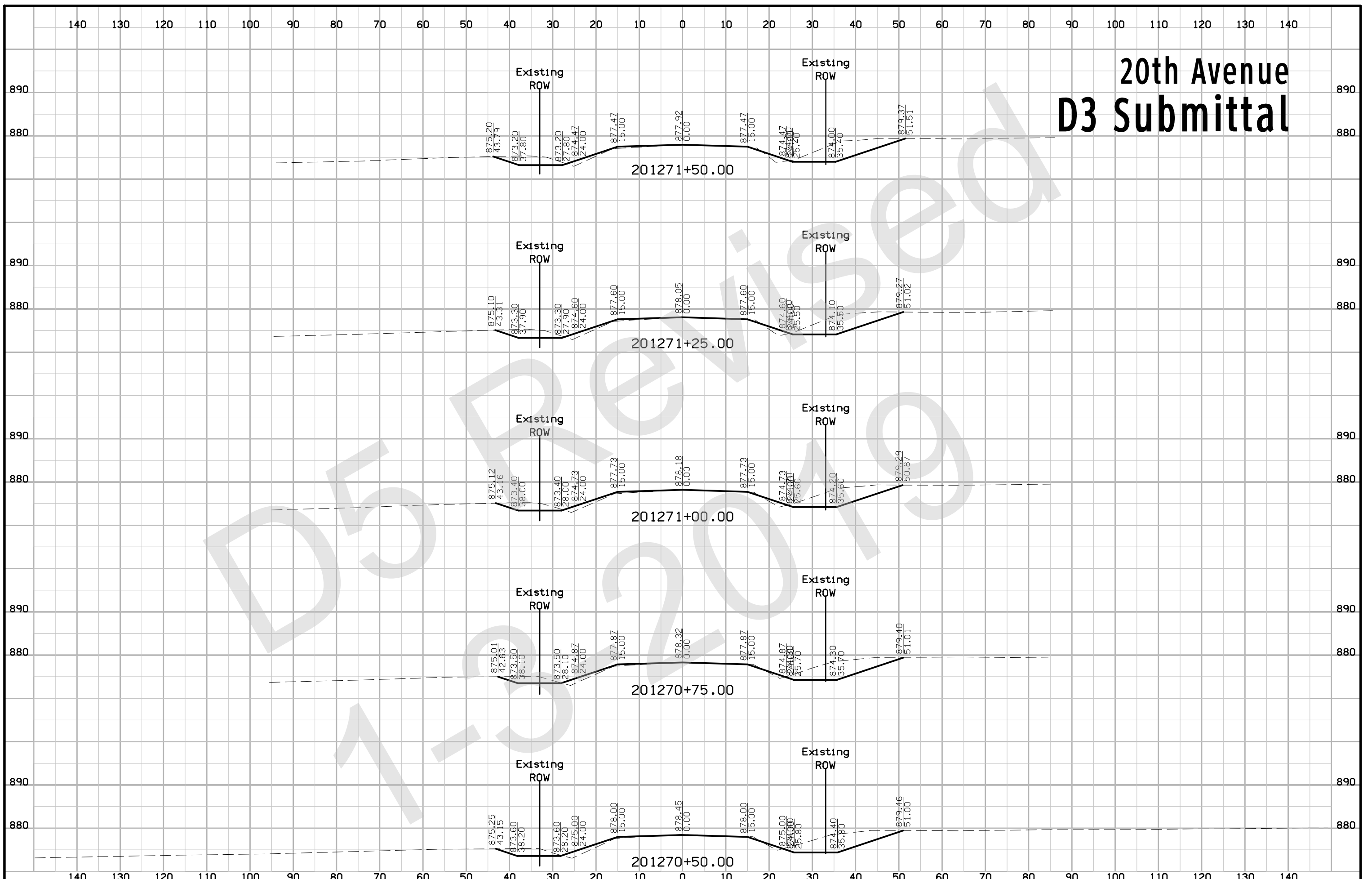
# 20th Avenue D3 Submittal



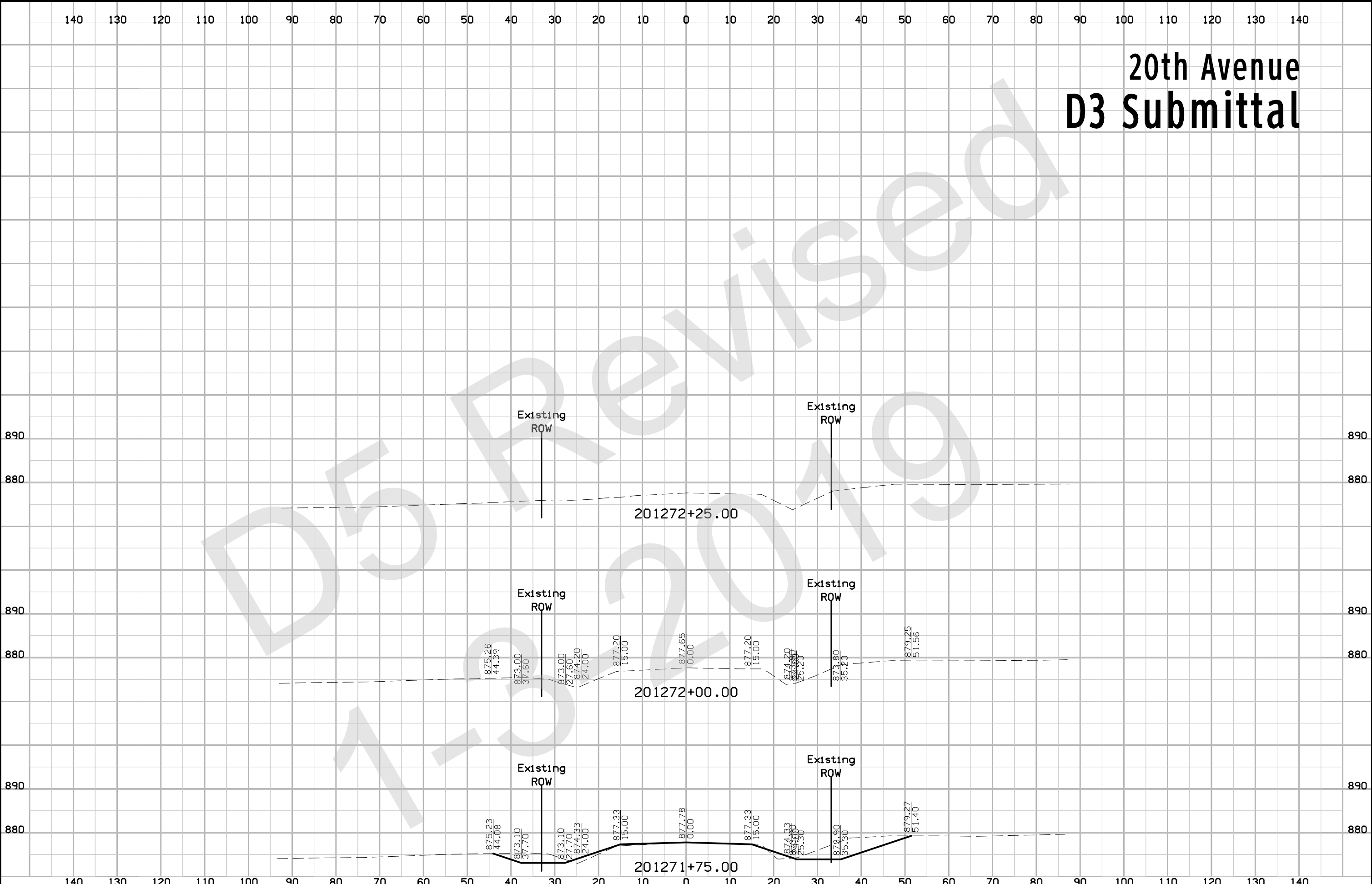
# 20th Avenue D3 Submittal



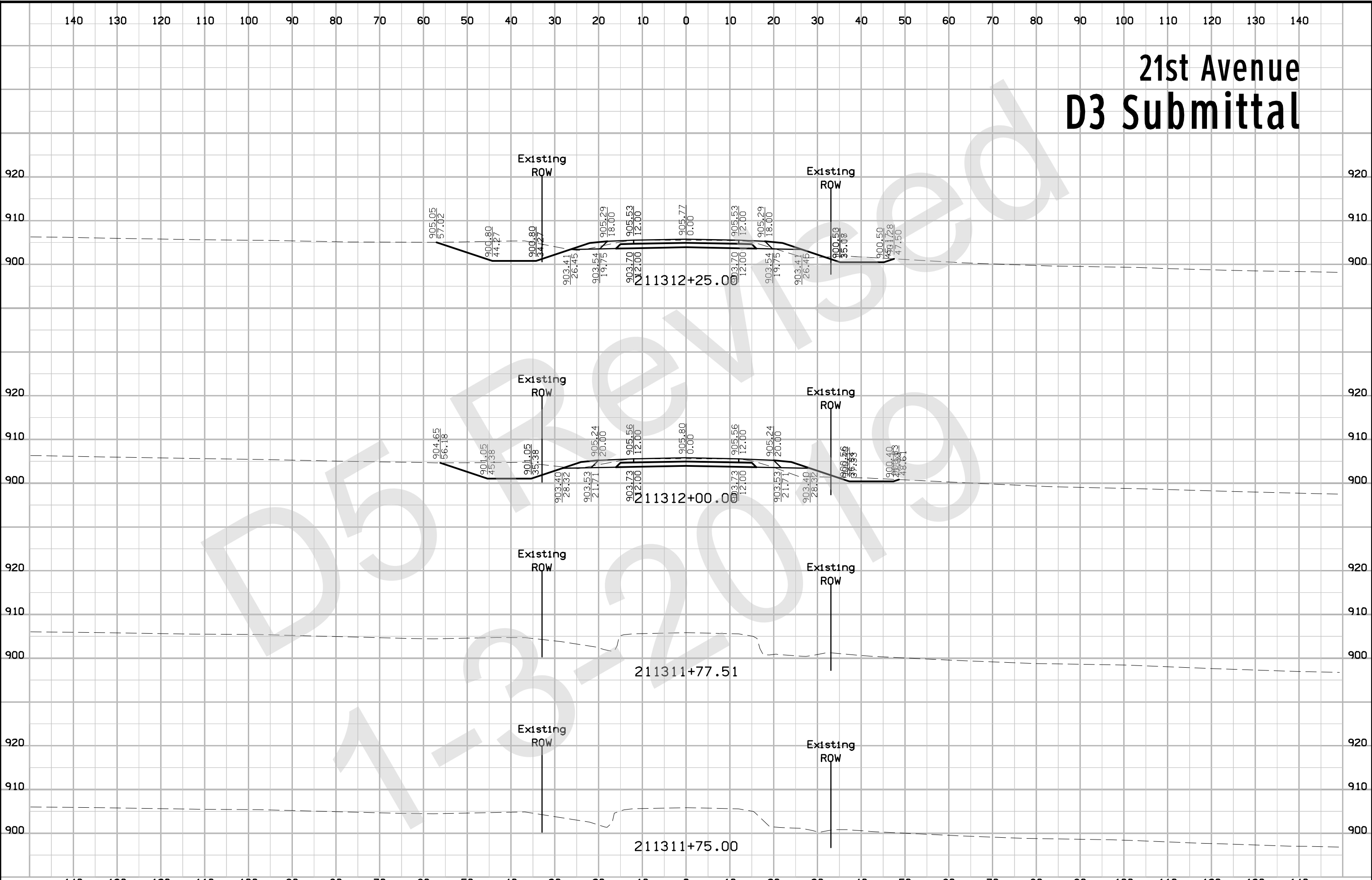
# 20th Avenue D3 Submittal



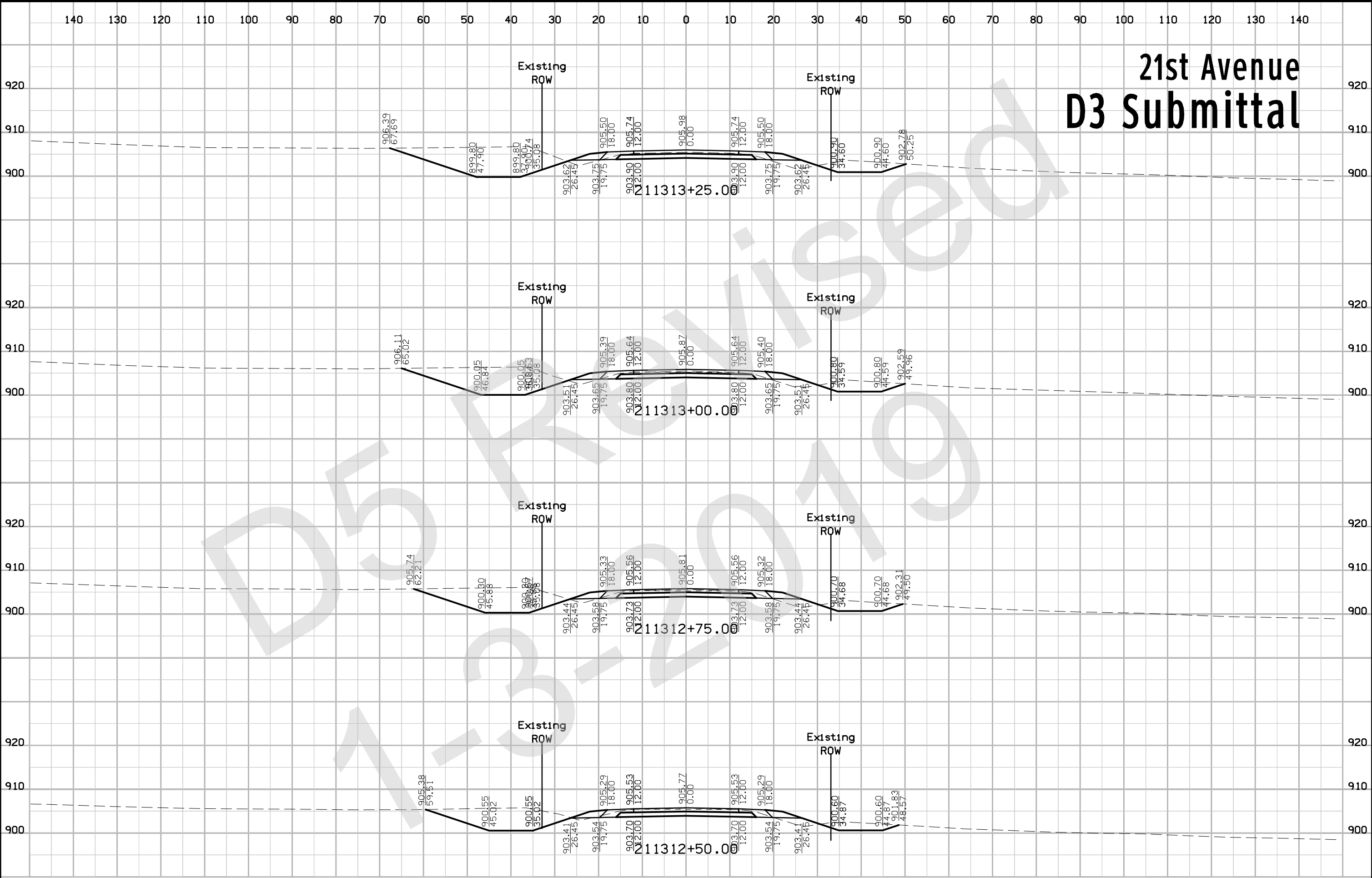
# 20th Avenue D3 Submittal



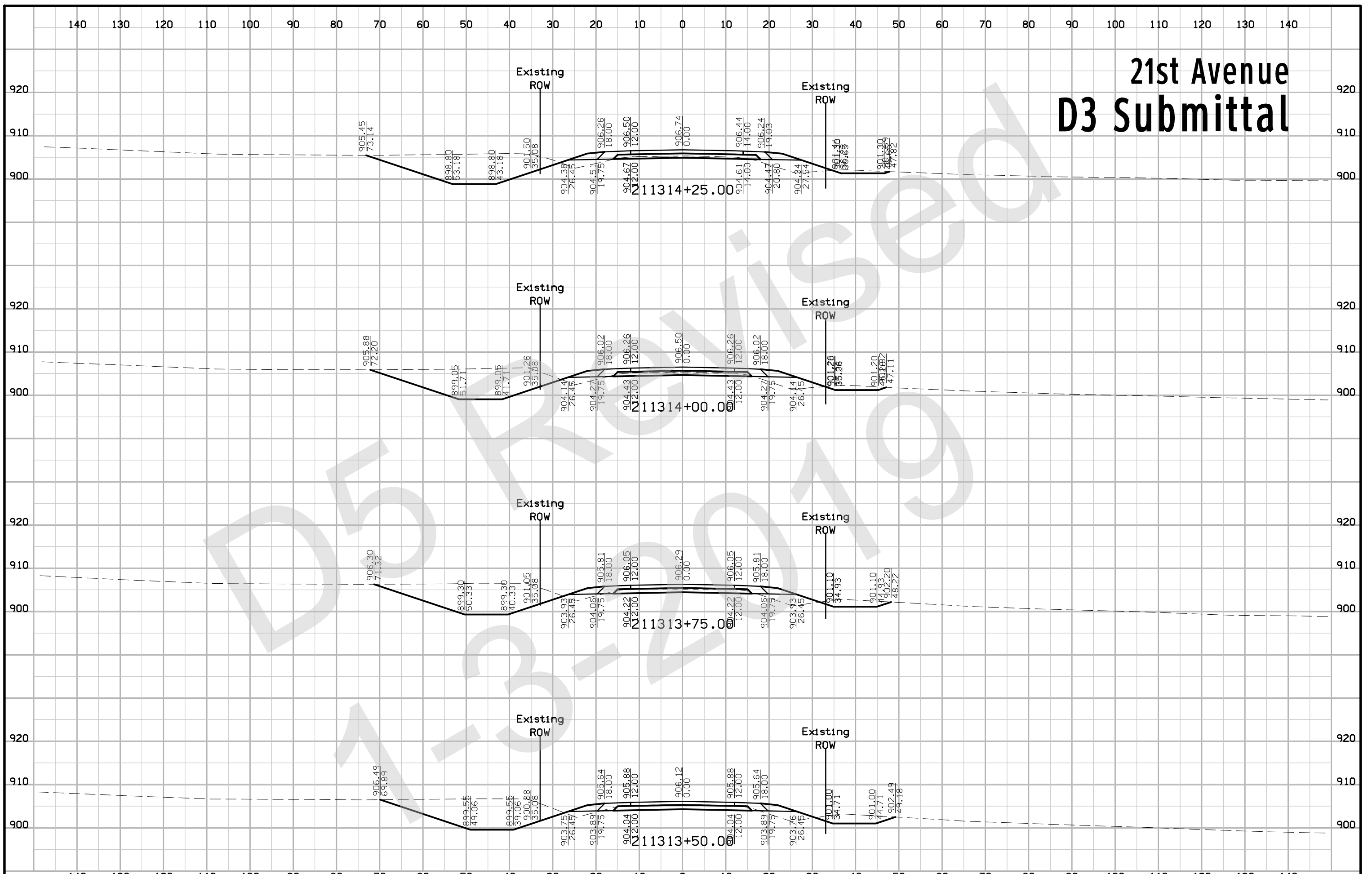
# 21st Avenue D3 Submittal



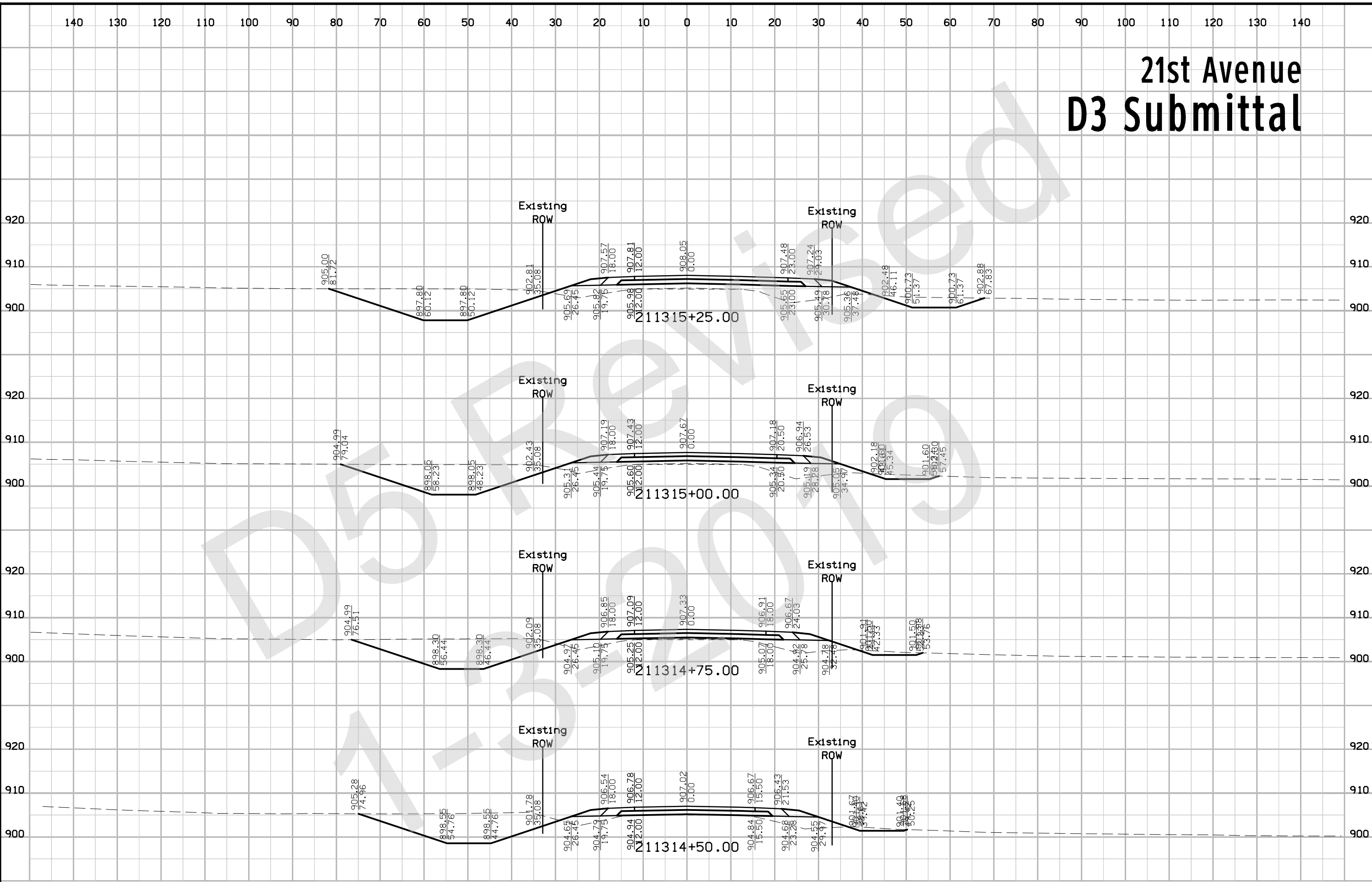
# 21st Avenue D3 Submittal



# 21st Avenue D3 Submittal

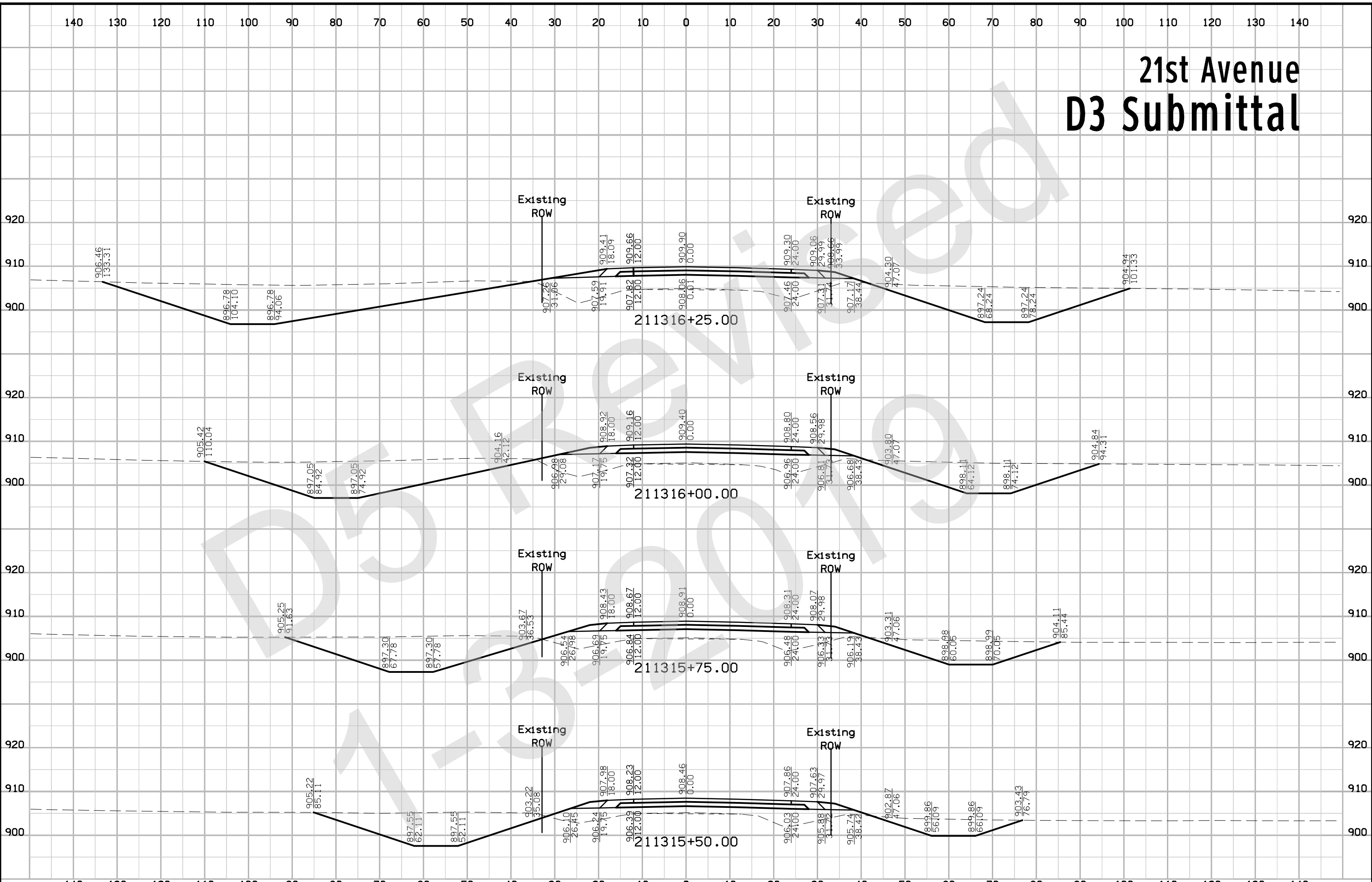


# 21st Avenue D3 Submittal

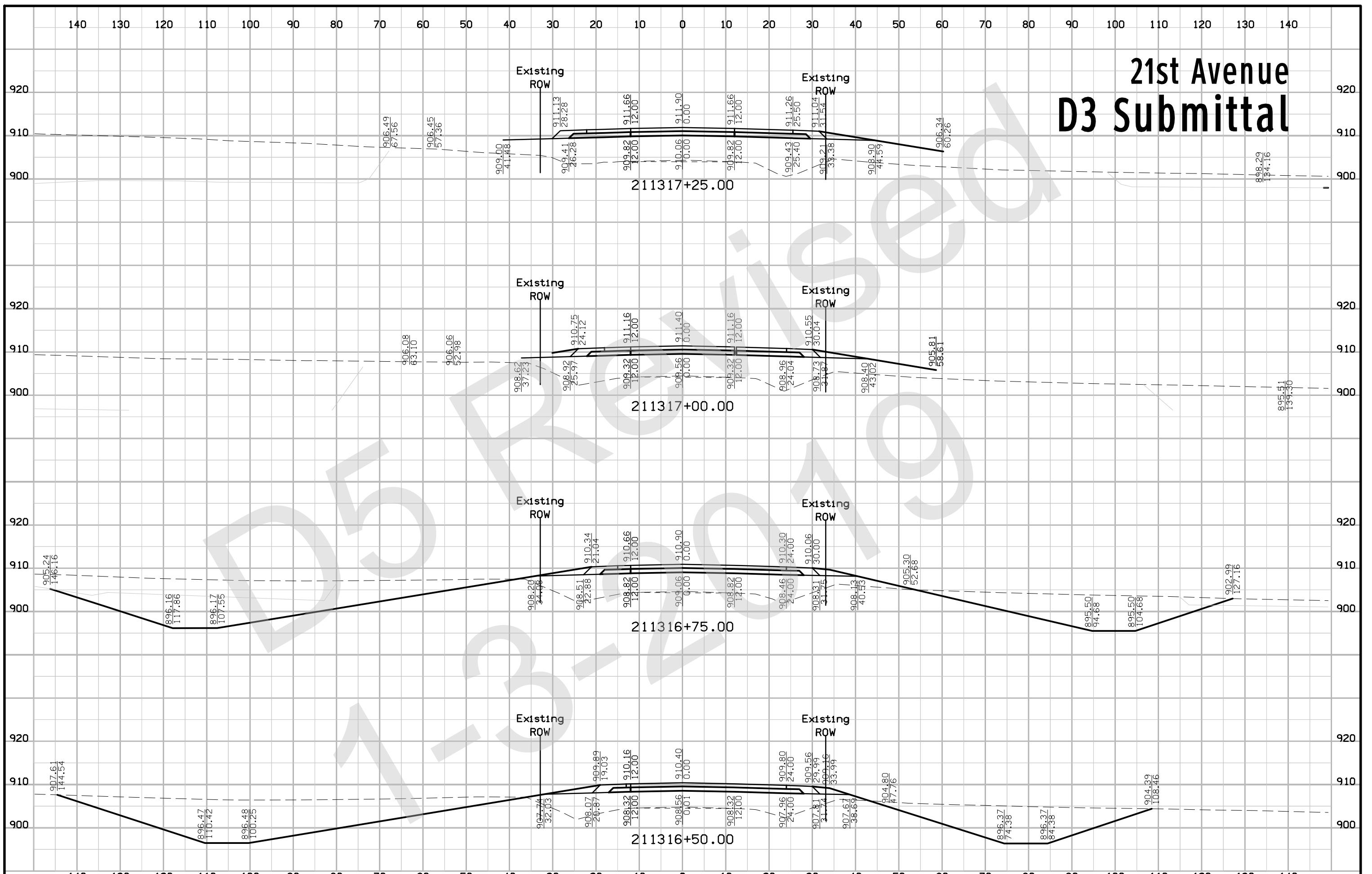




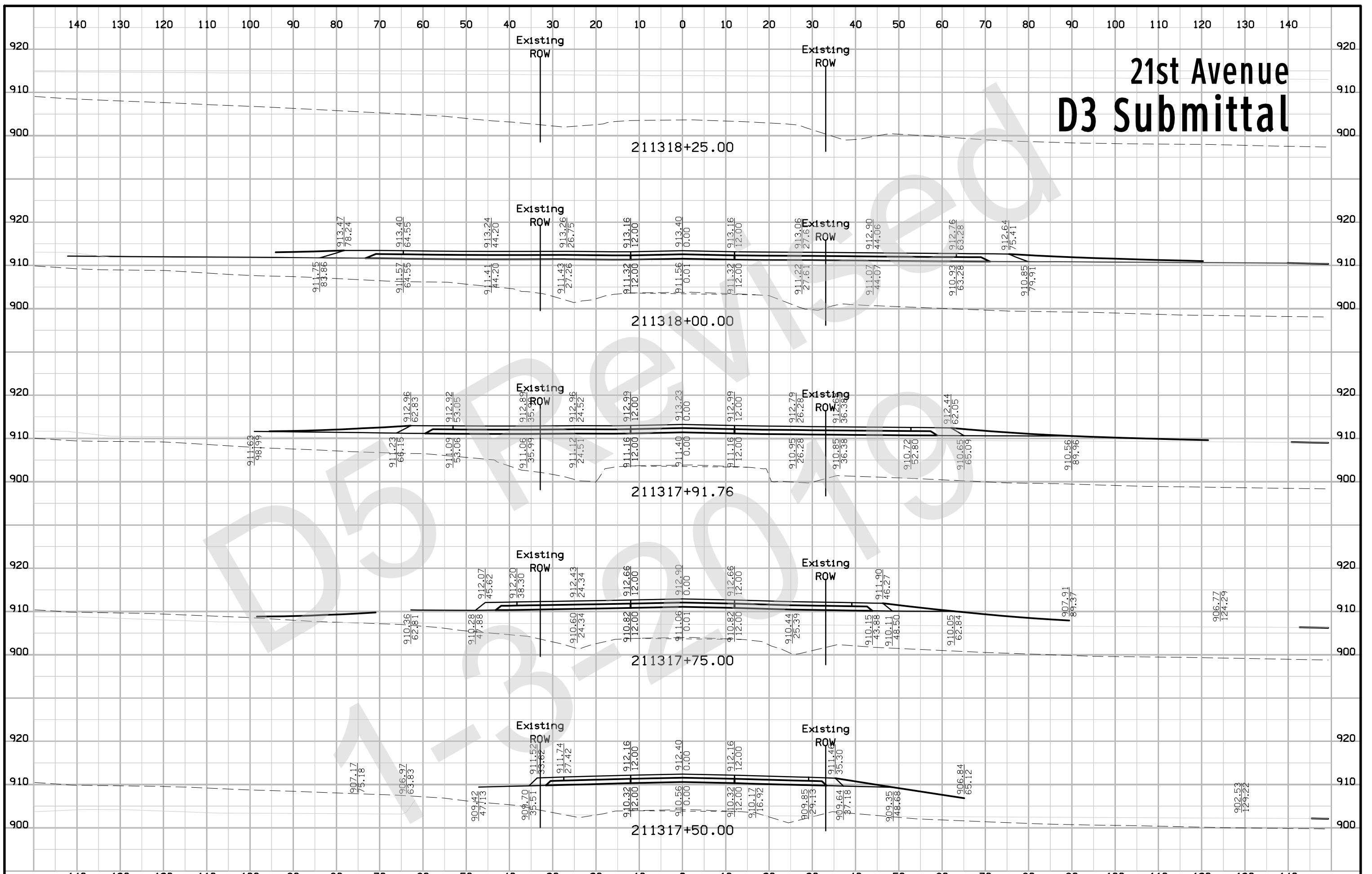
# 21st Avenue D3 Submittal



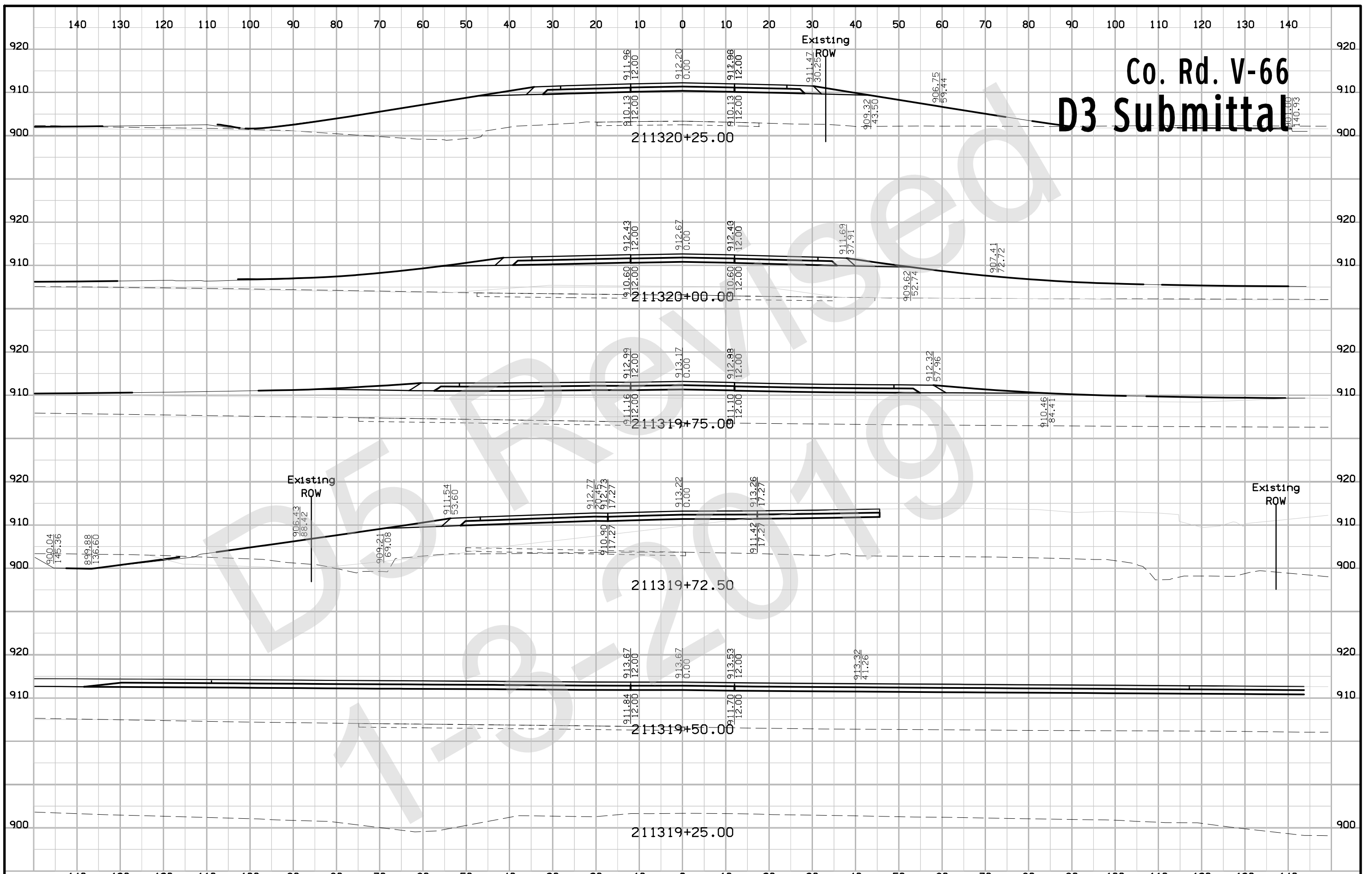
# 21st Avenue D3 Submittal



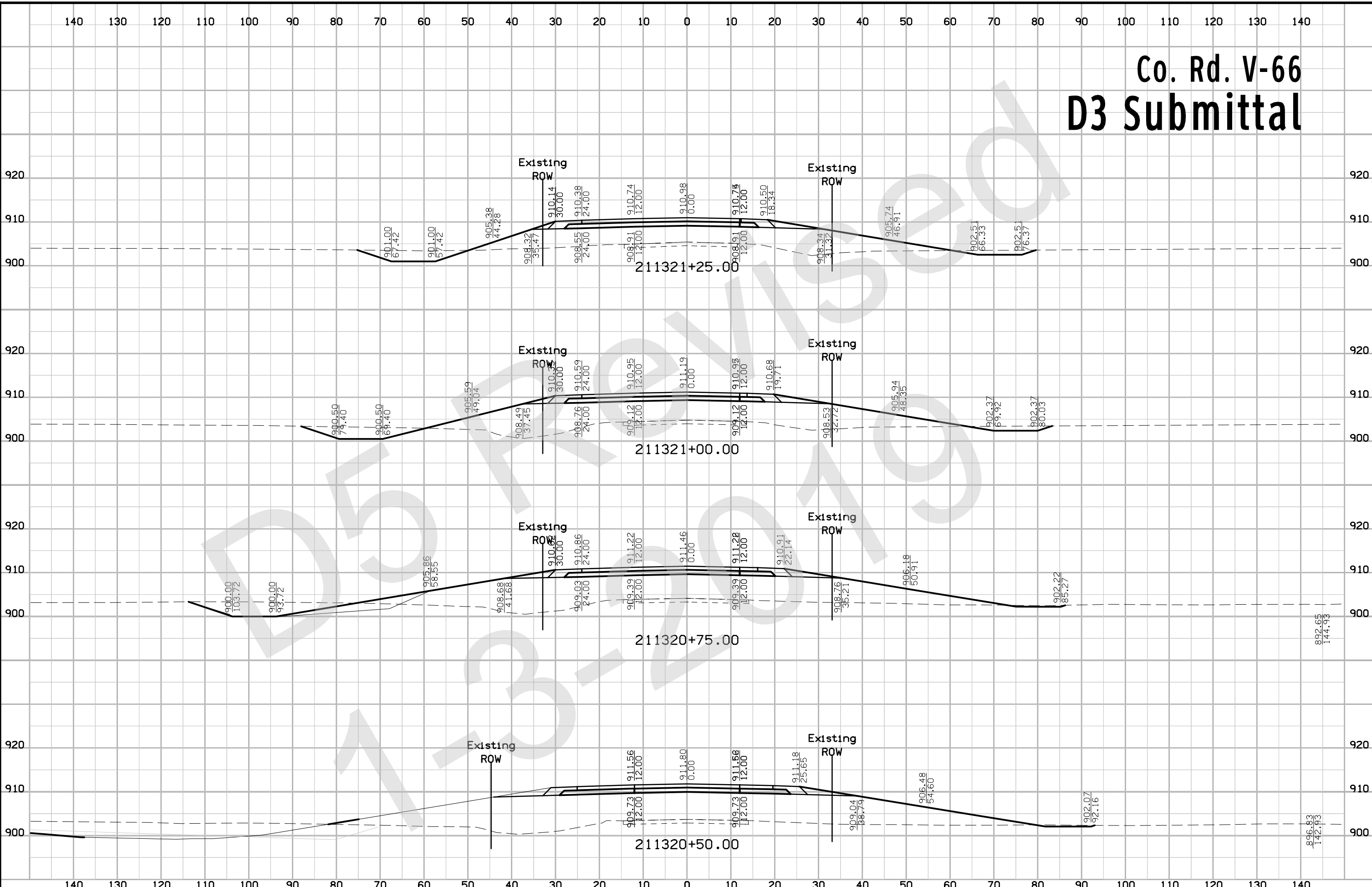
# 21st Avenue D3 Submittal



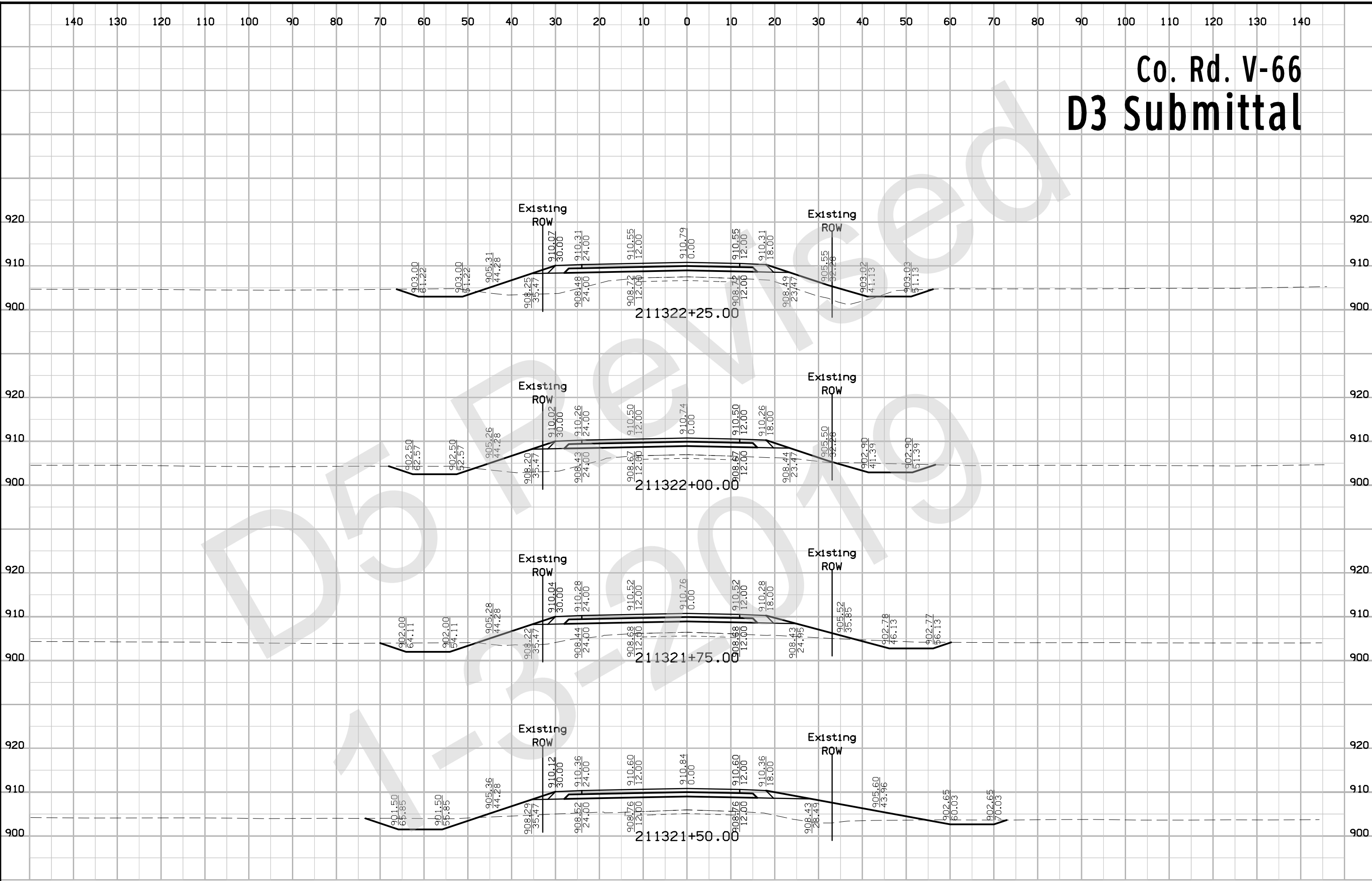
# Co. Rd. V-66 D3 Submittal



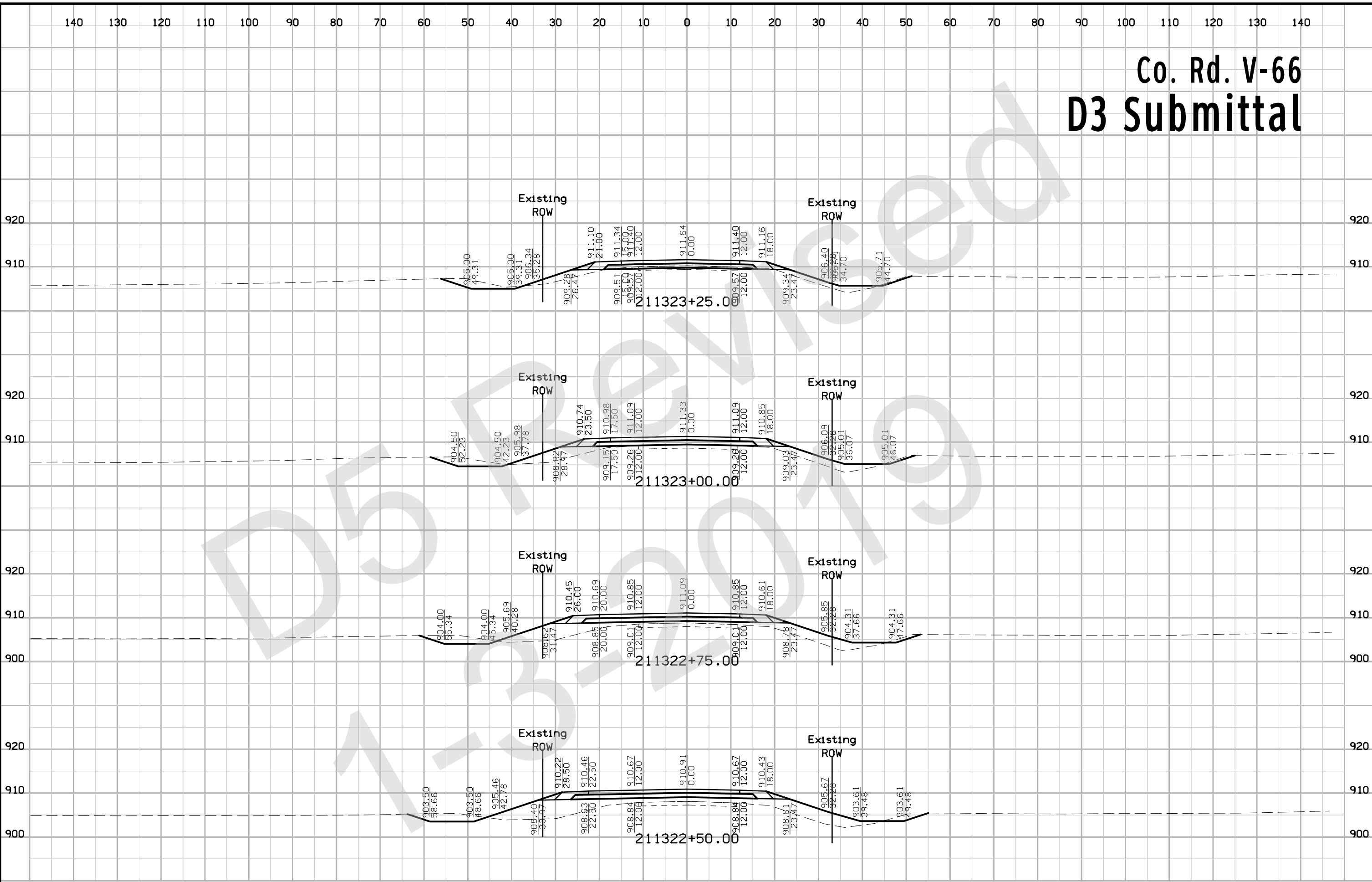
# Co. Rd. V-66 D3 Submittal



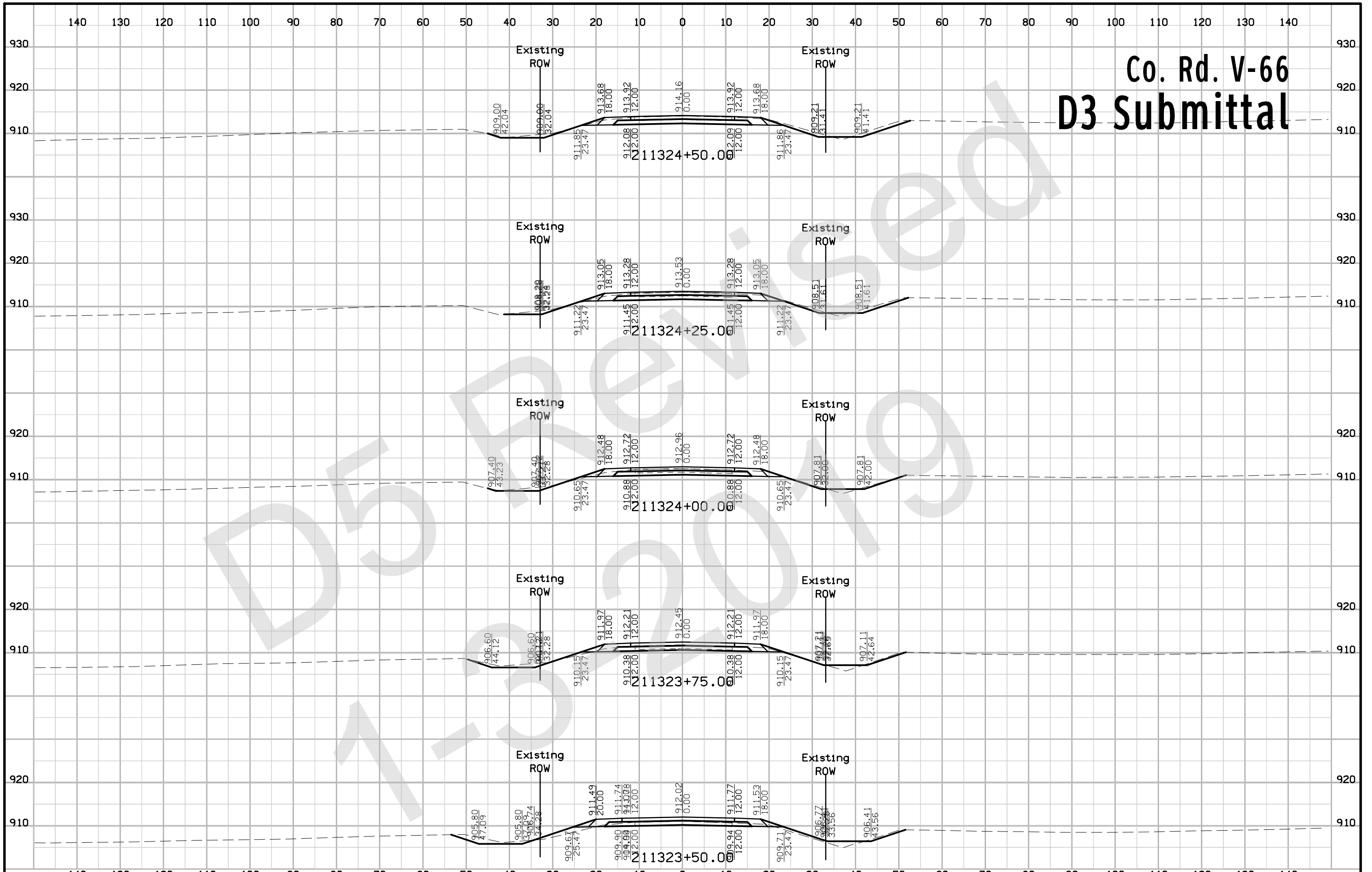
# Co. Rd. V-66 D3 Submittal



# Co. Rd. V-66 D3 Submittal

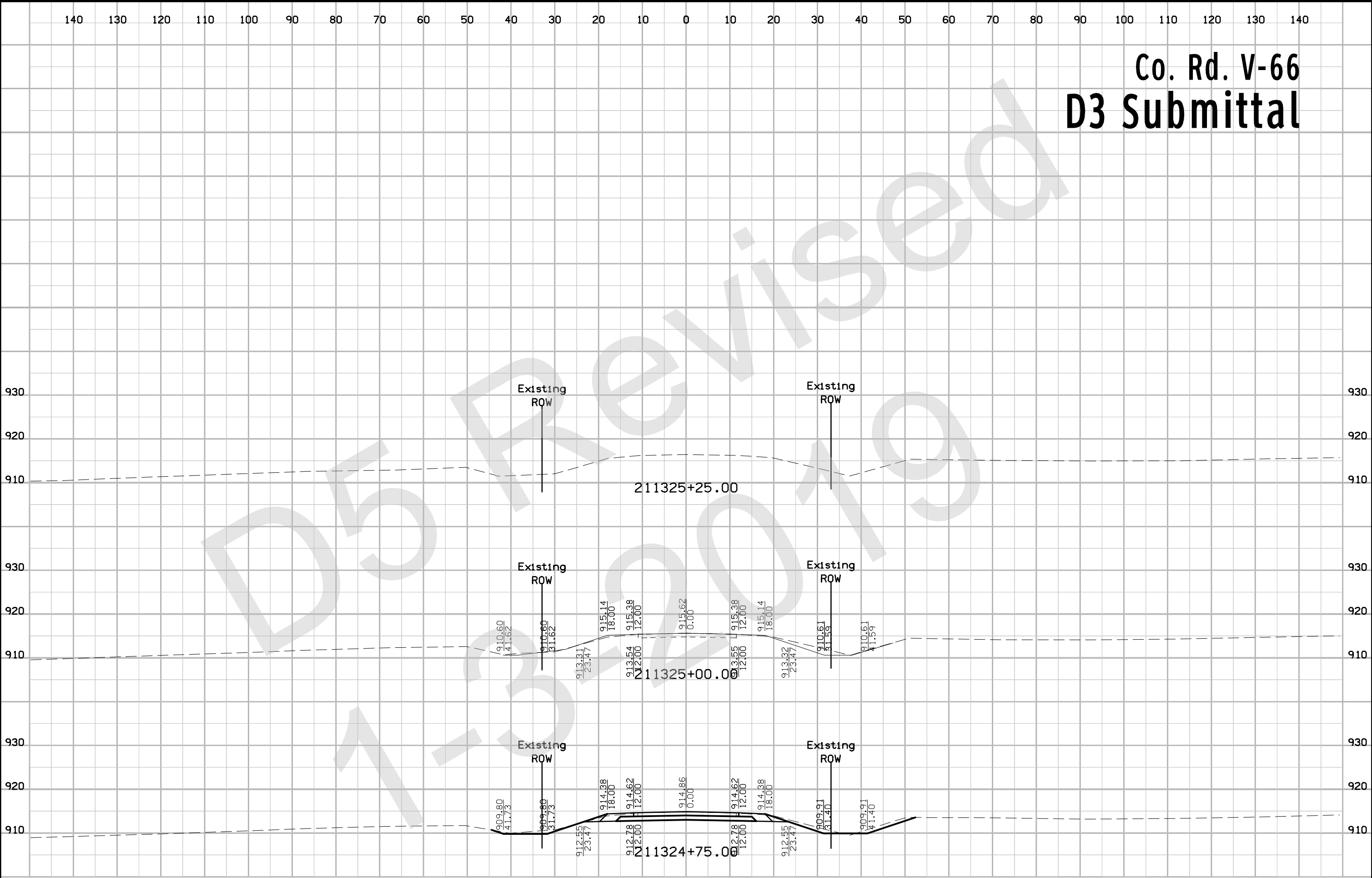


# Co. Rd. V-66 D3 Submittal

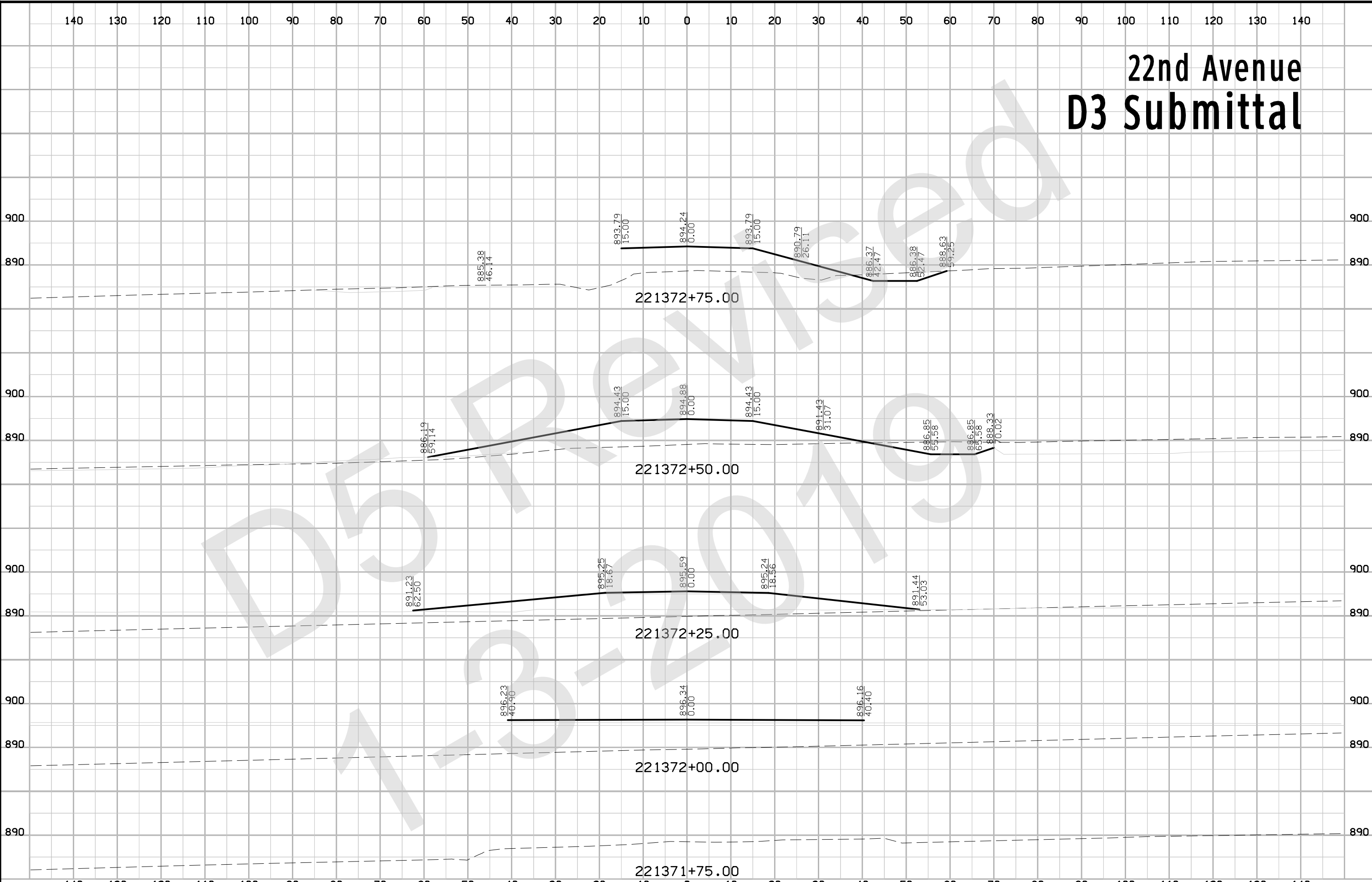




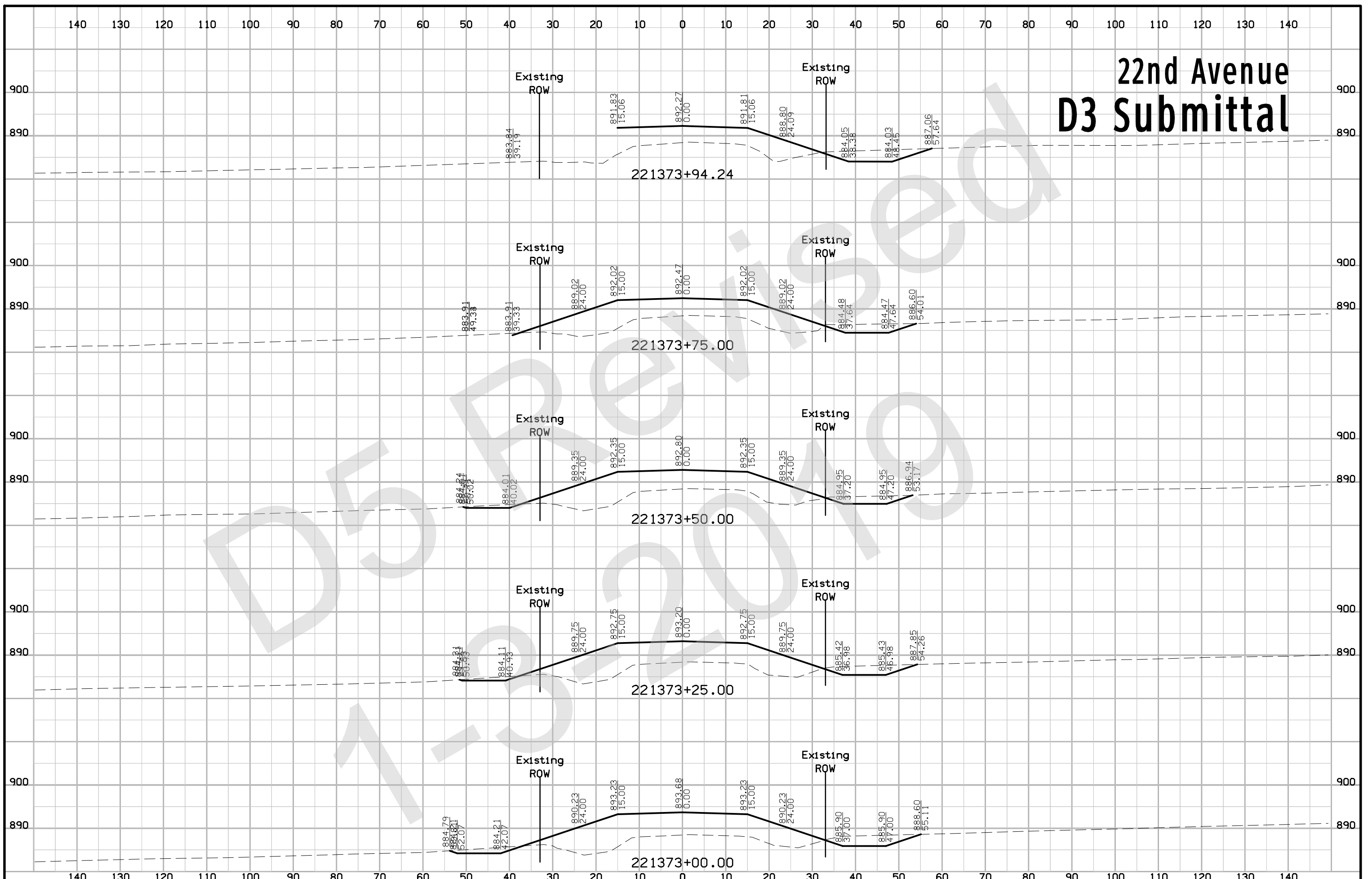
# Co. Rd. V-66 D3 Submittal



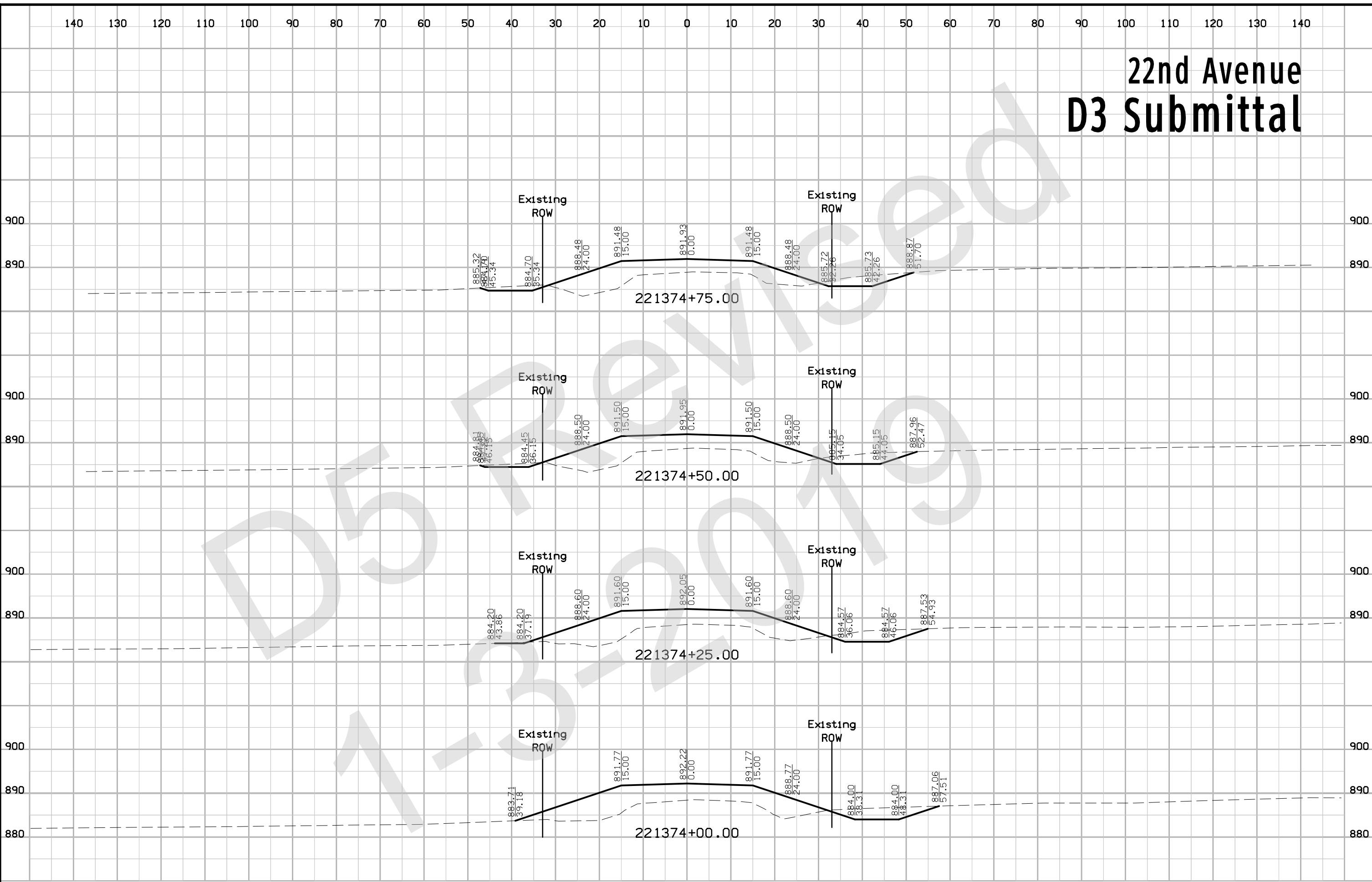
# 22nd Avenue D3 Submittal



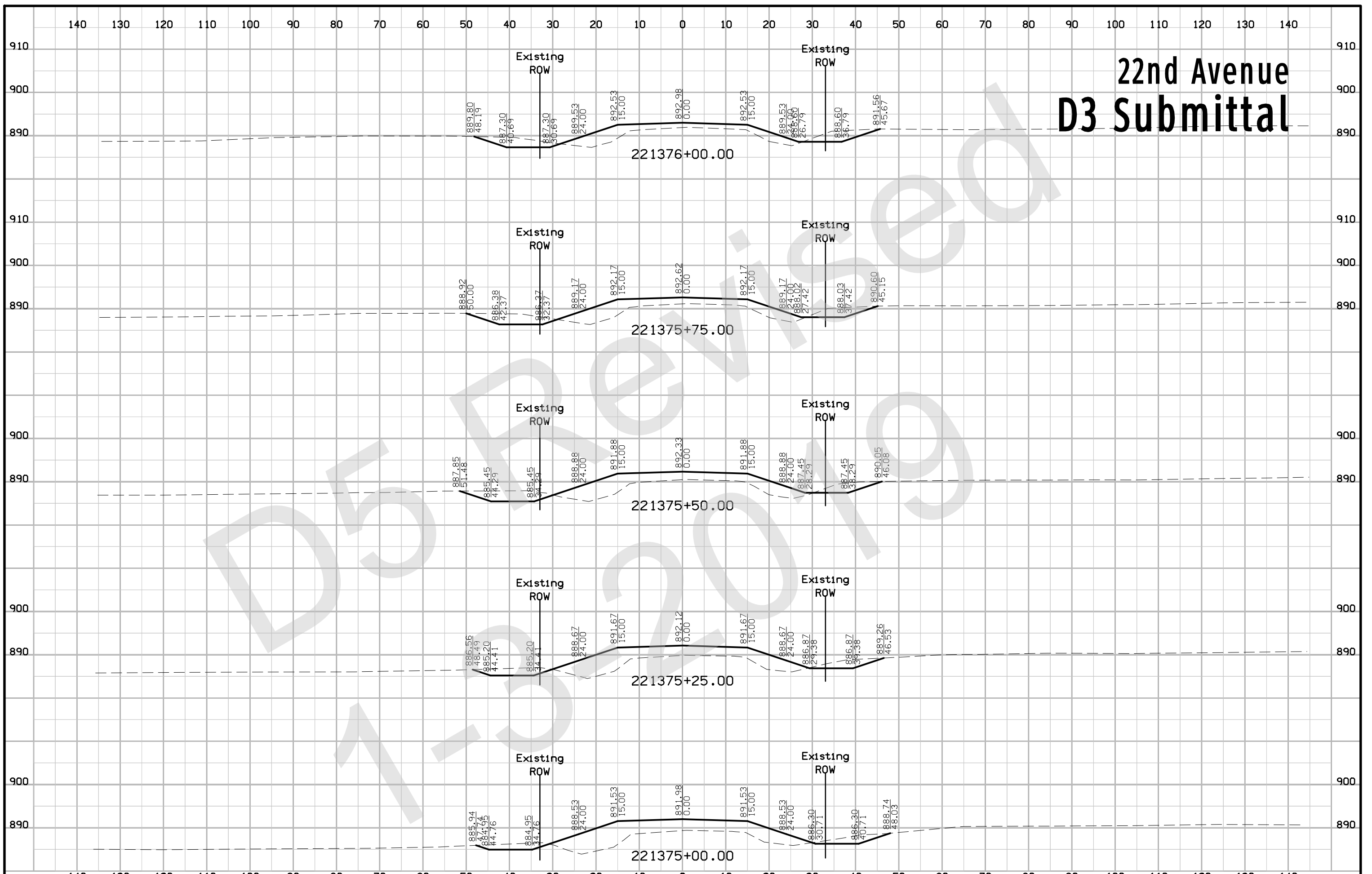
# 22nd Avenue D3 Submittal



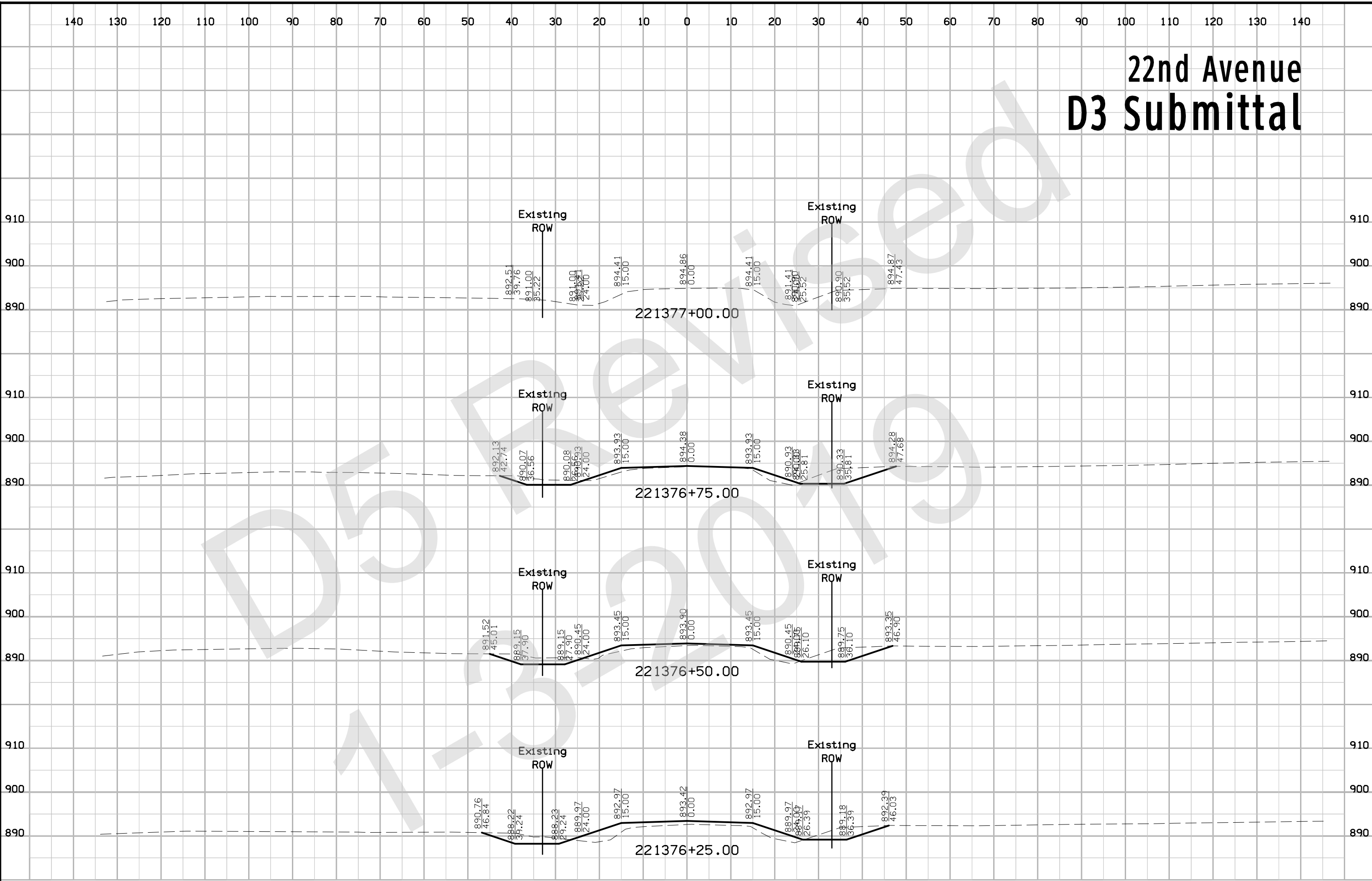
# 22nd Avenue D3 Submittal



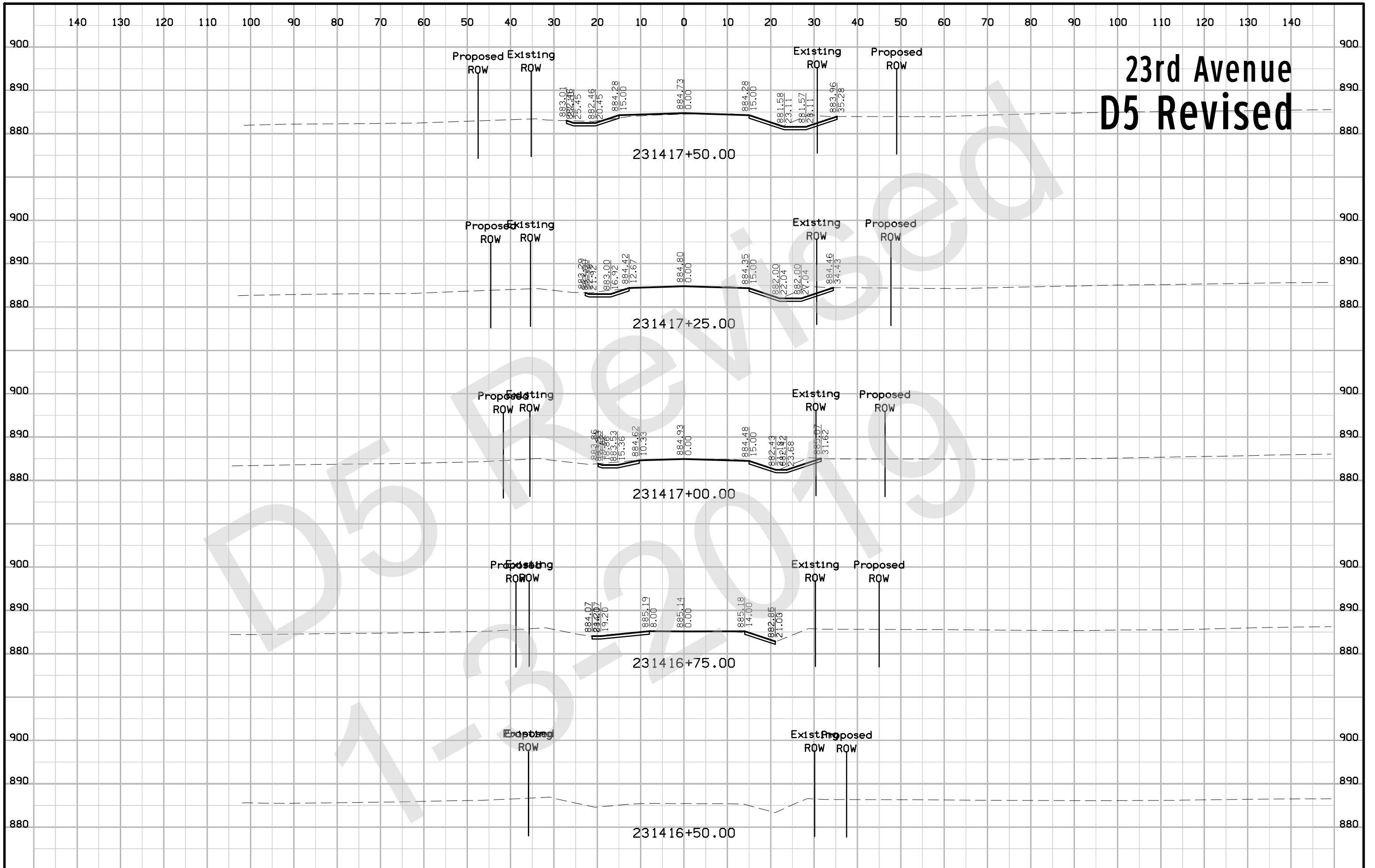
# 22nd Avenue D3 Submittal



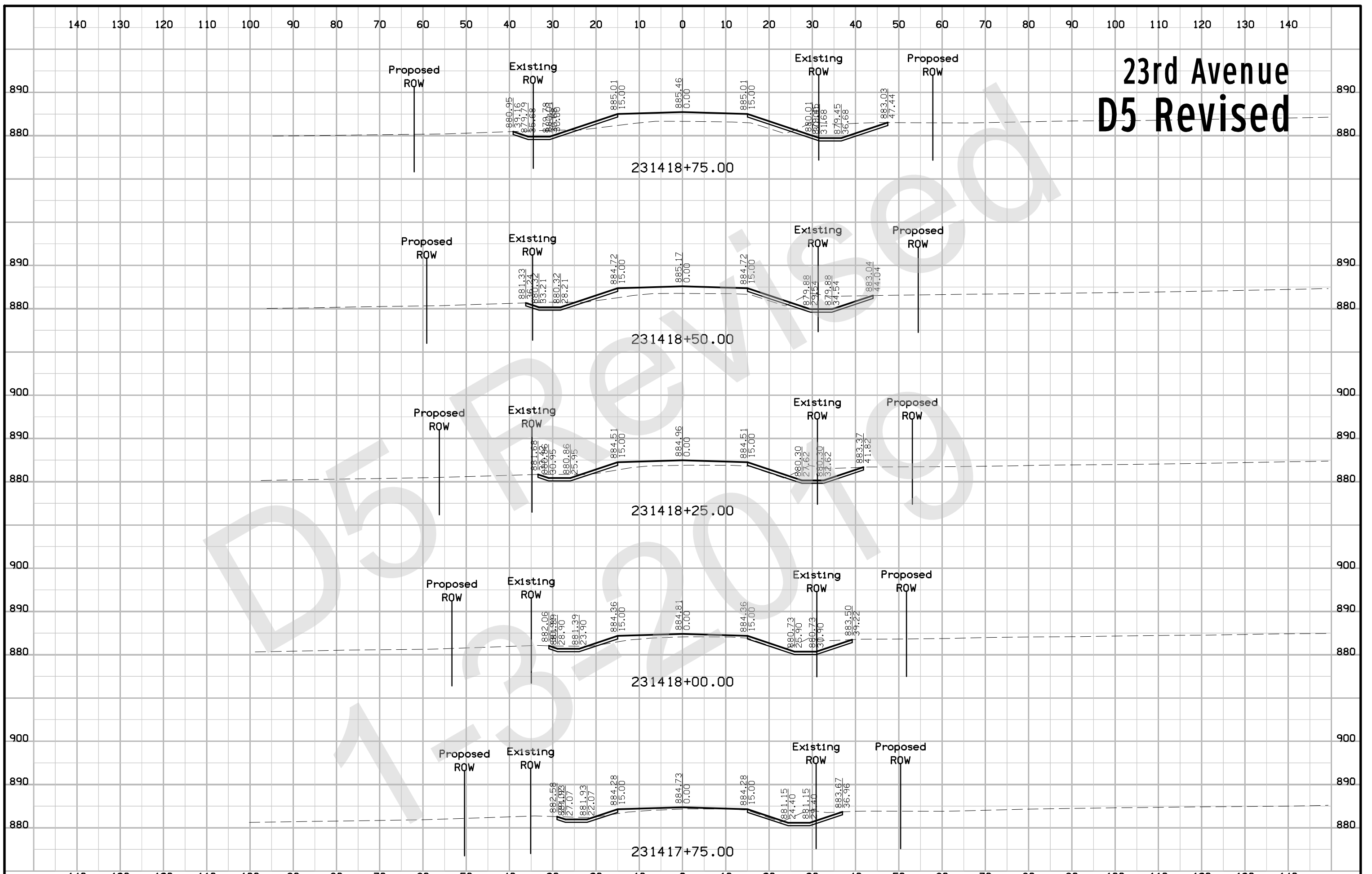
# 22nd Avenue D3 Submittal



# 23rd Avenue D5 Revised

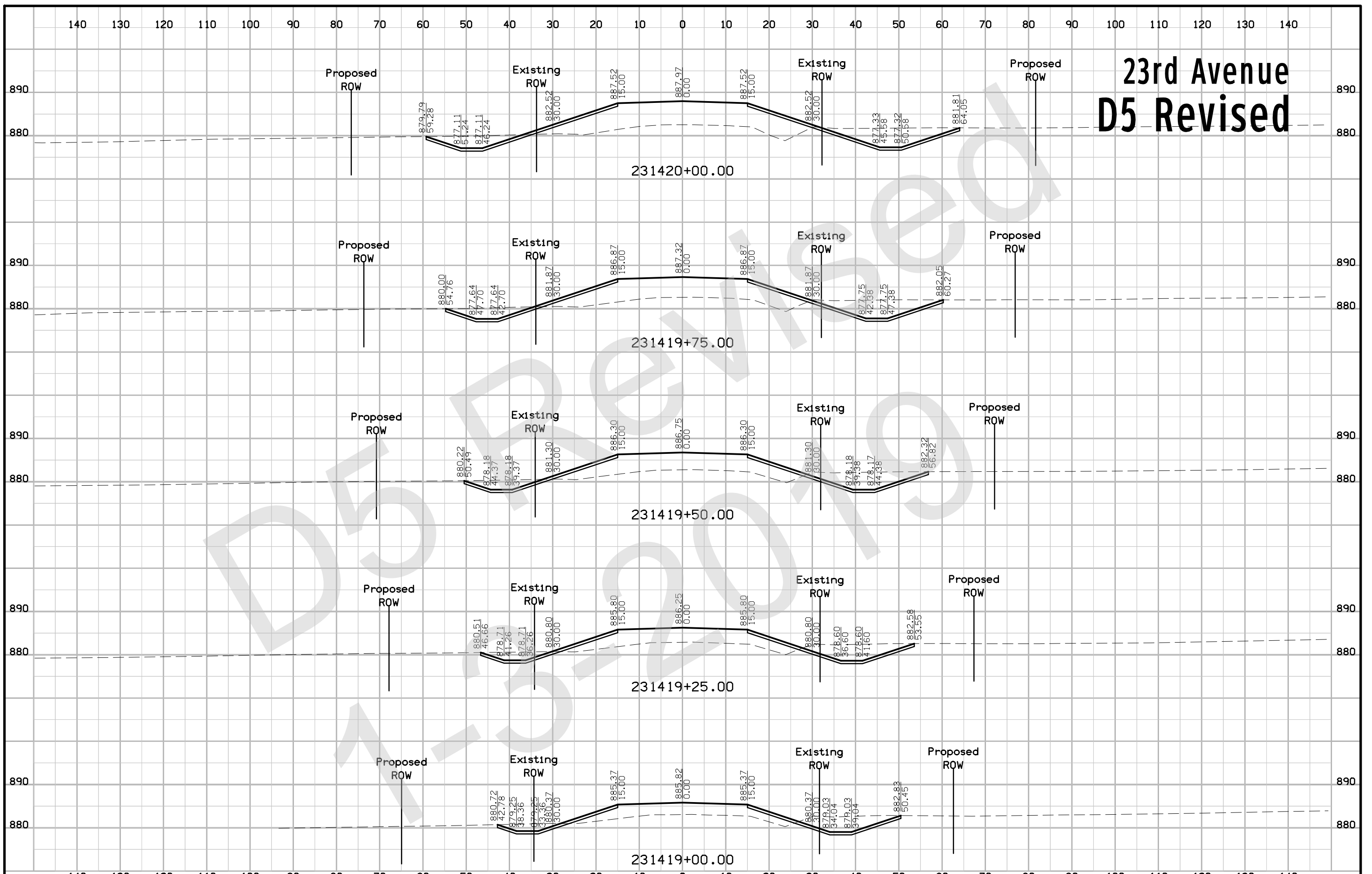


# 23rd Avenue D5 Revised

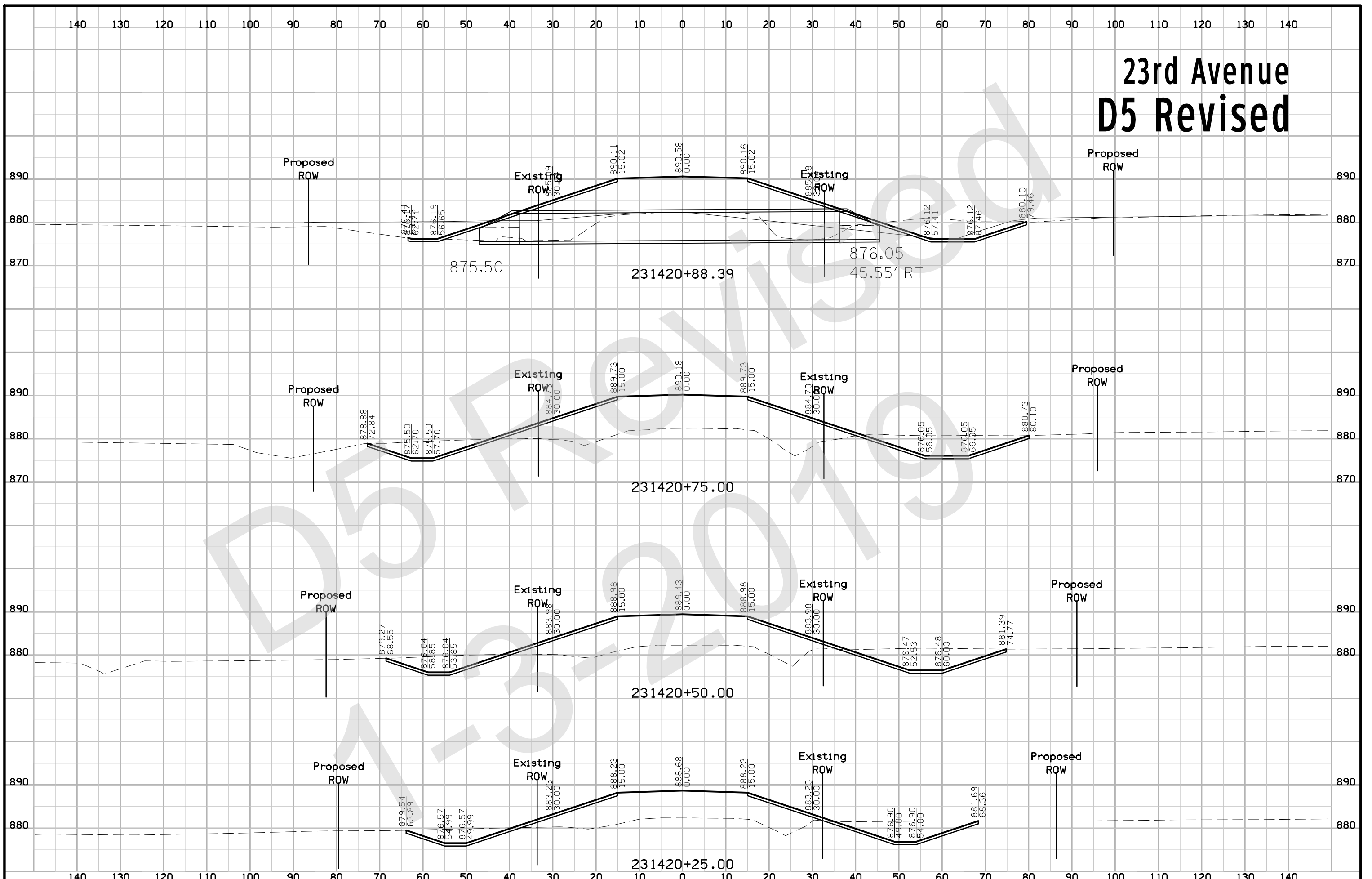




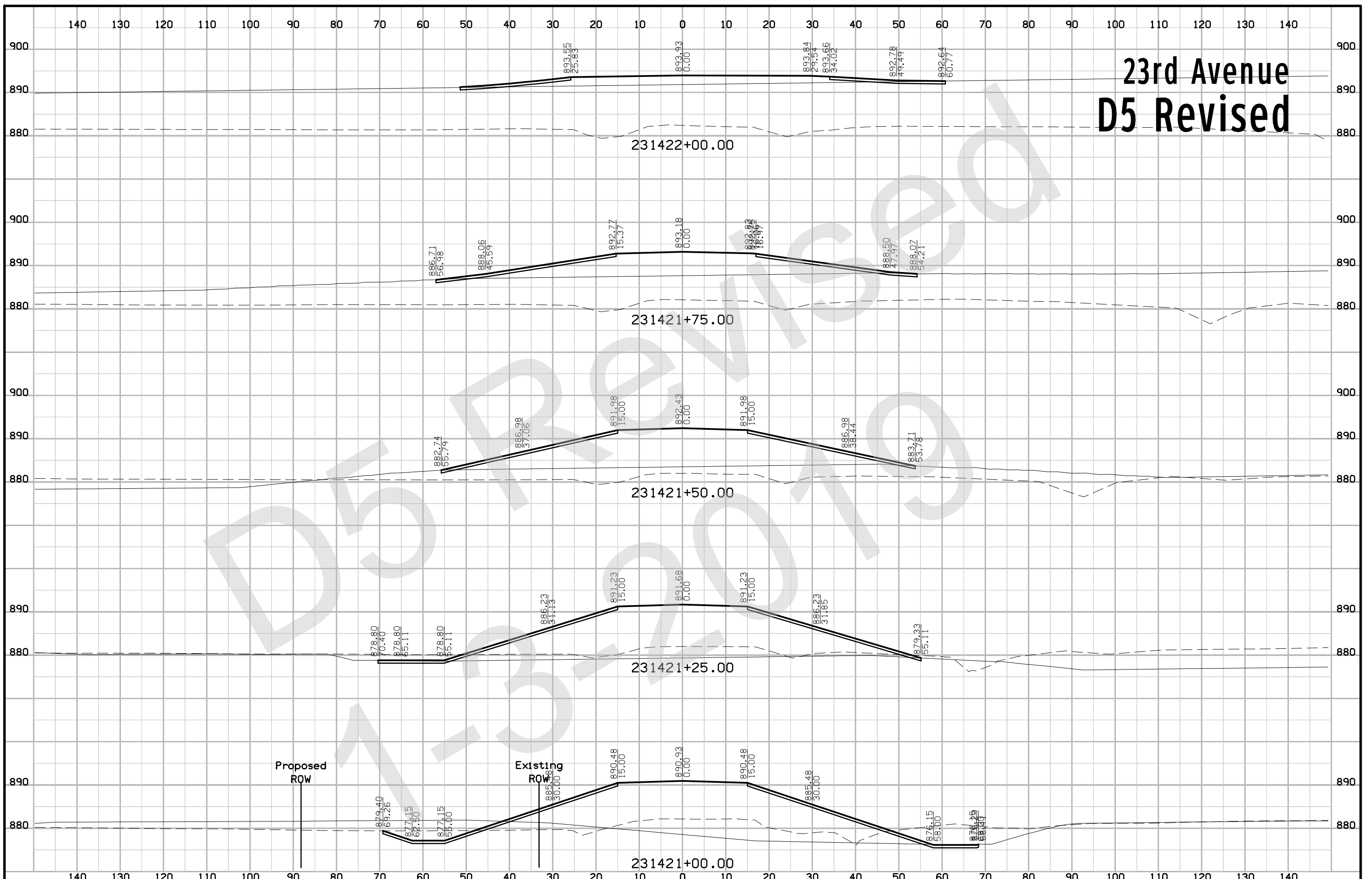
# 23rd Avenue D5 Revised



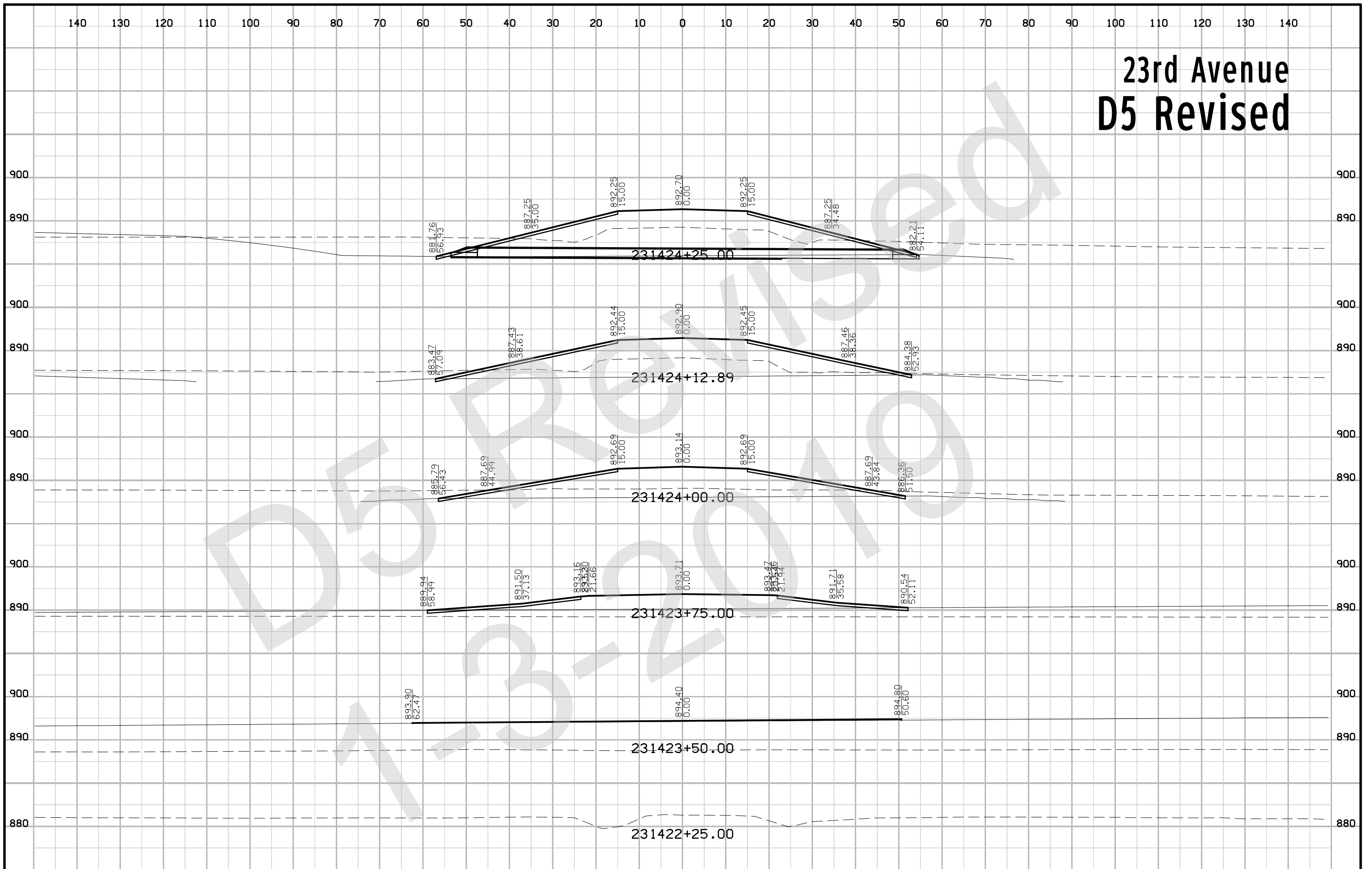
# 23rd Avenue D5 Revised



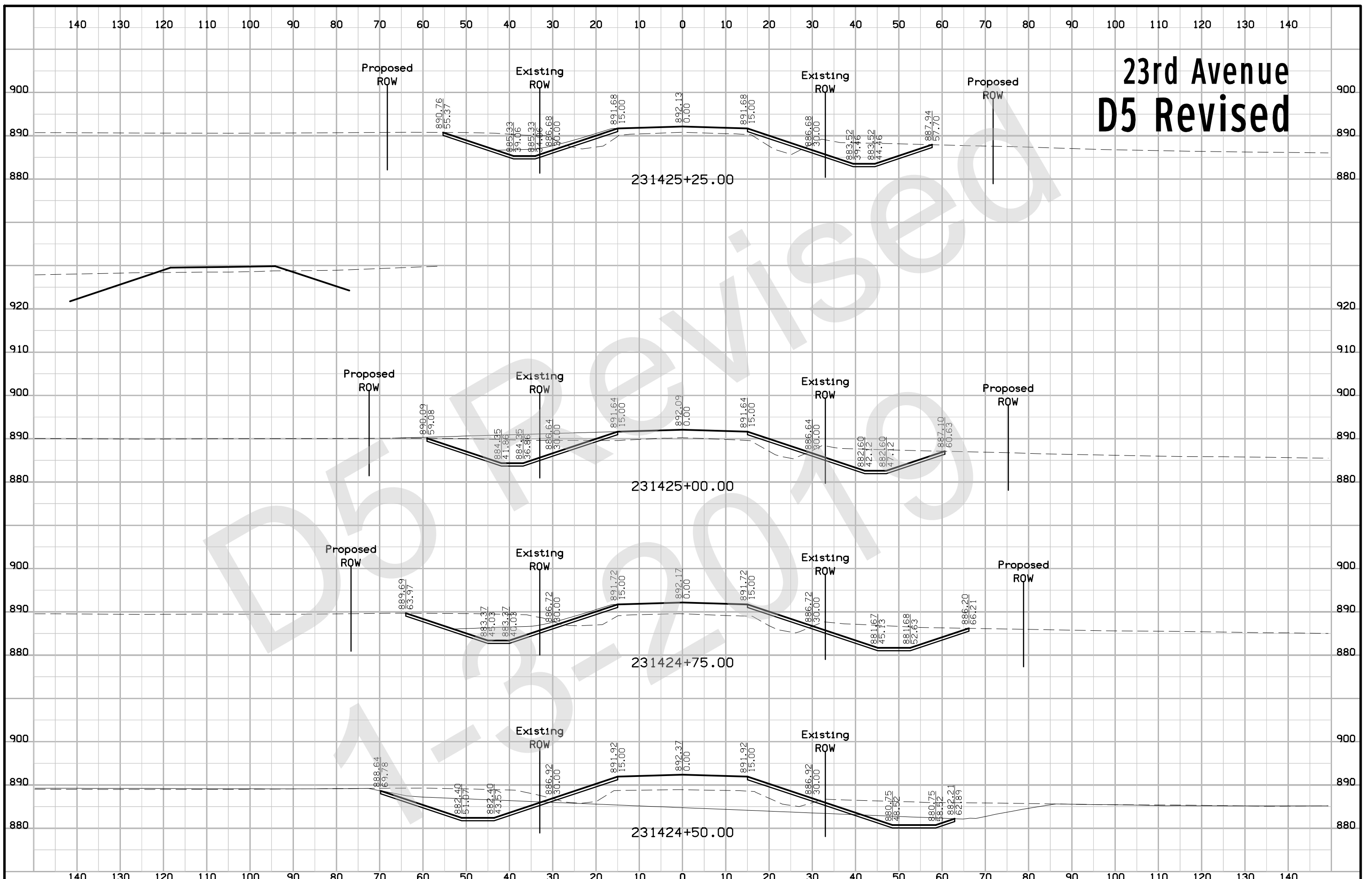
# 23rd Avenue D5 Revised



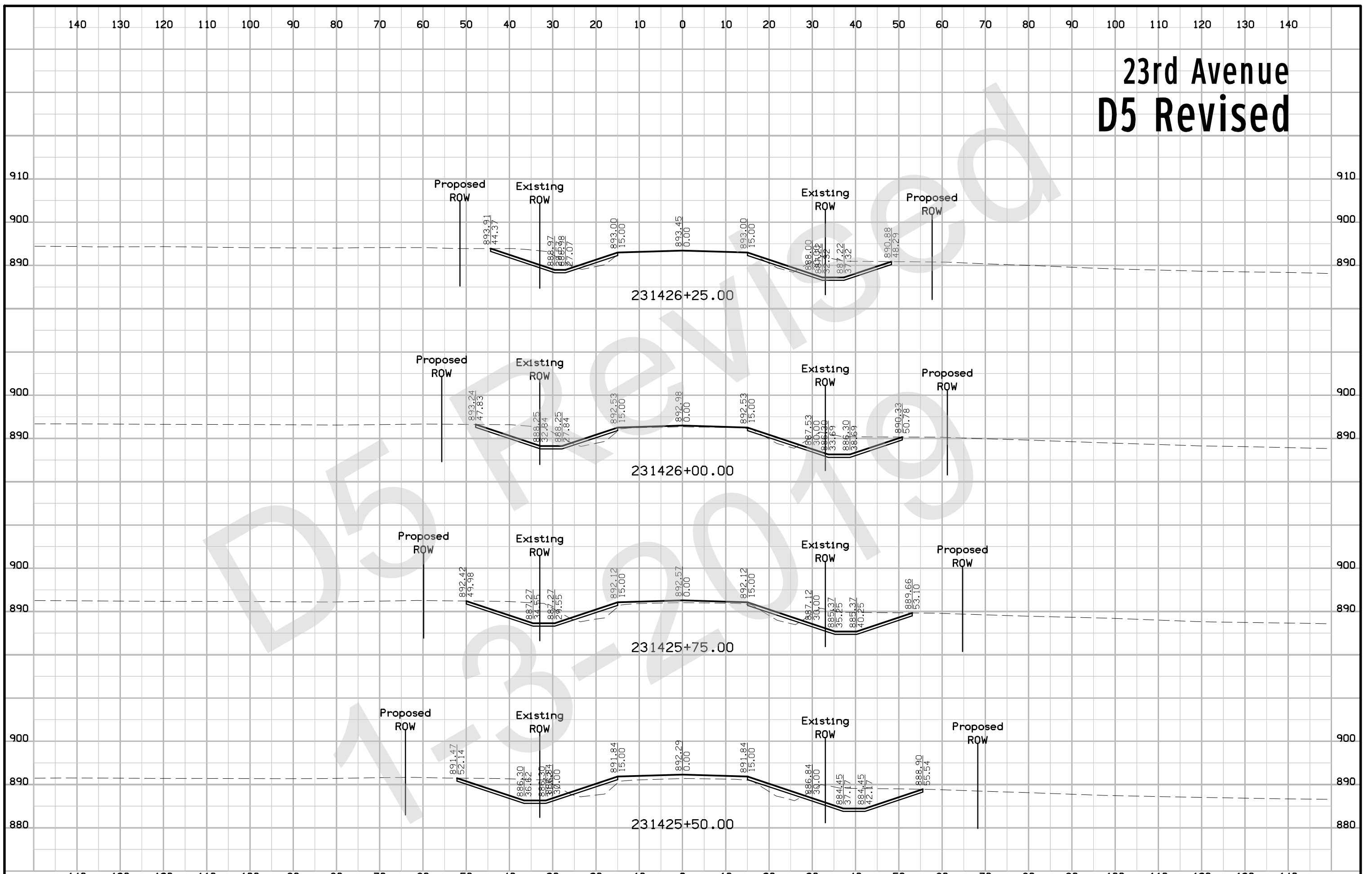
# 23rd Avenue D5 Revised



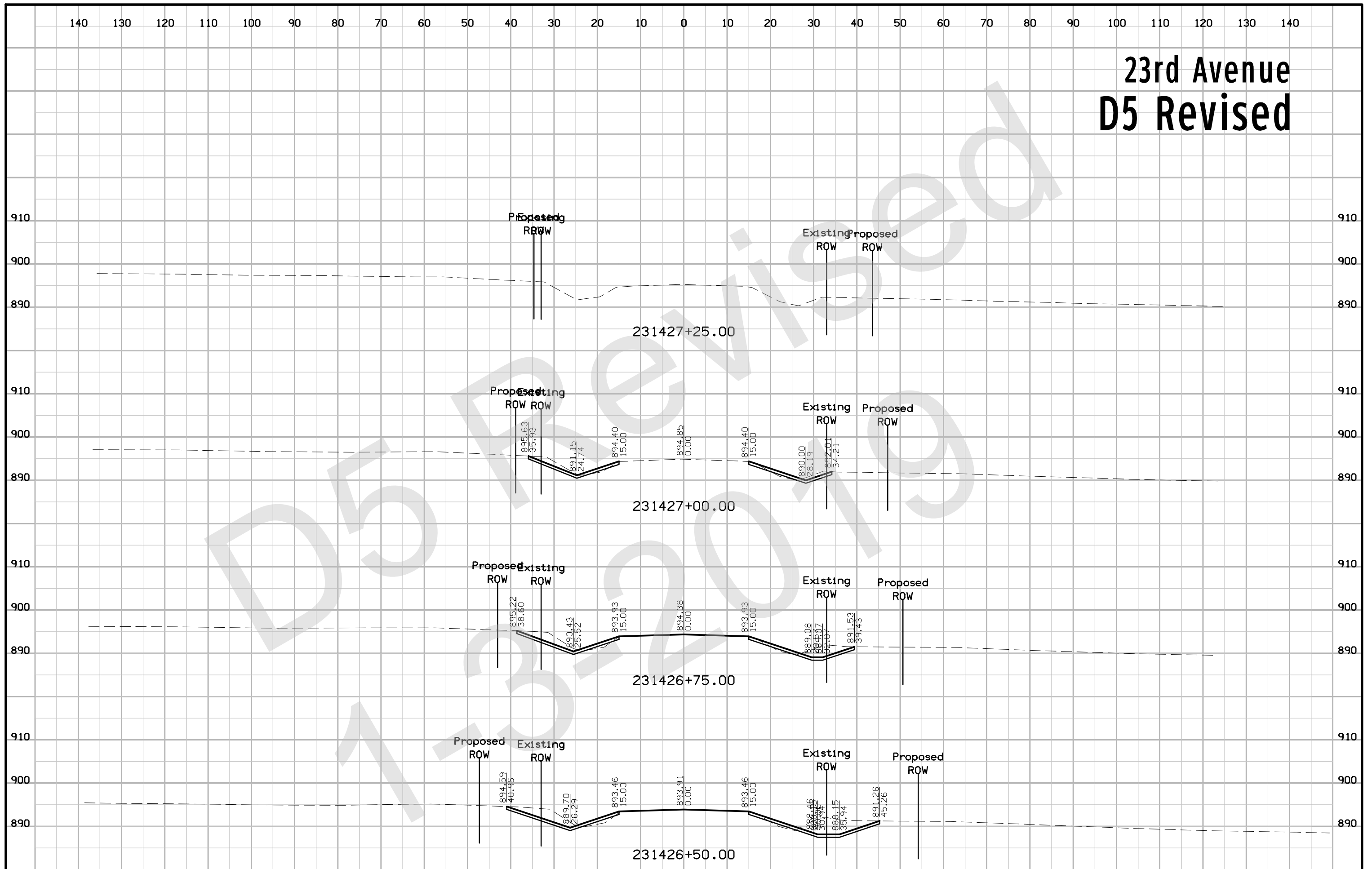
# 23rd Avenue D5 Revised



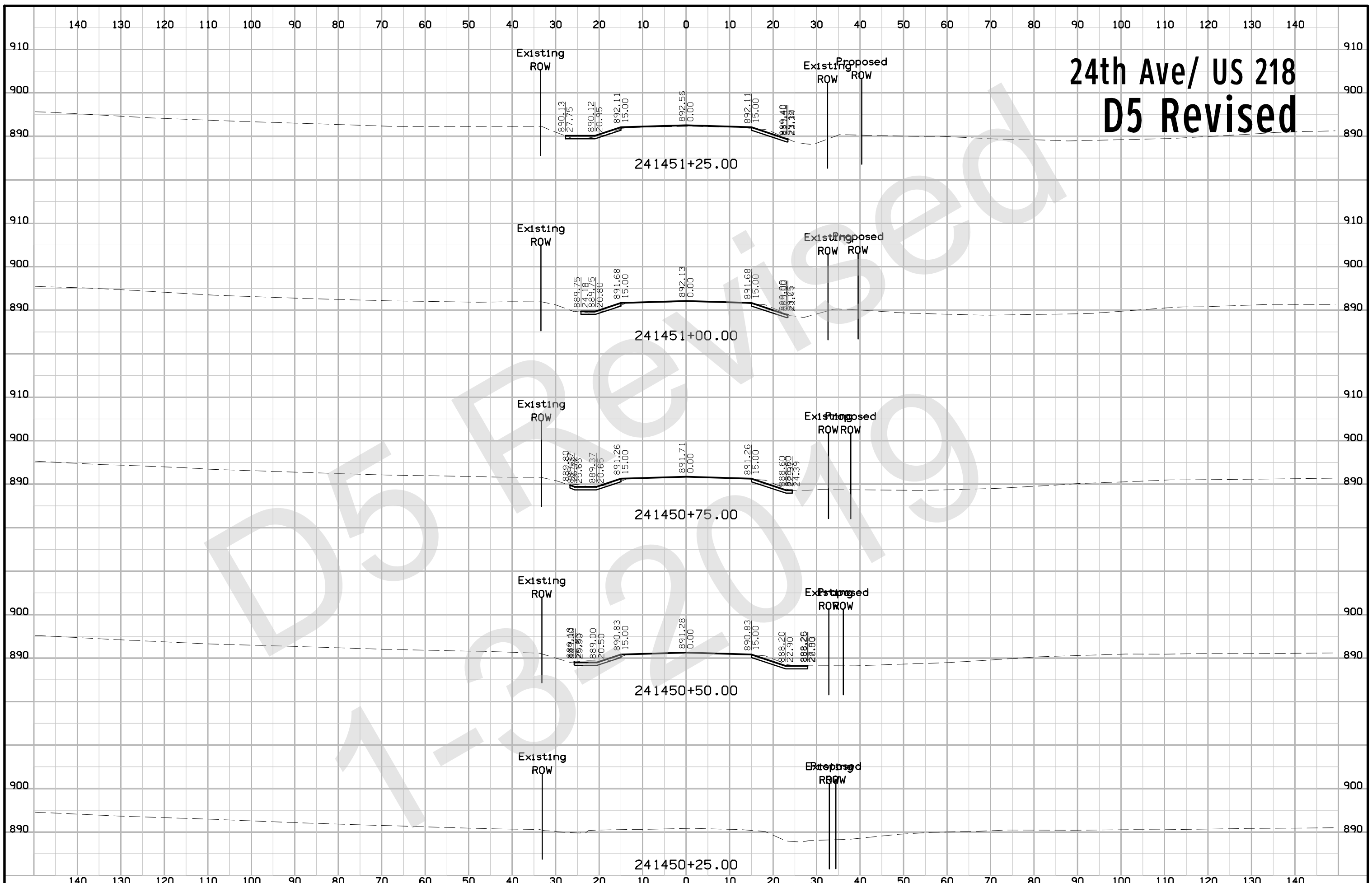
# 23rd Avenue D5 Revised



# 23rd Avenue D5 Revised

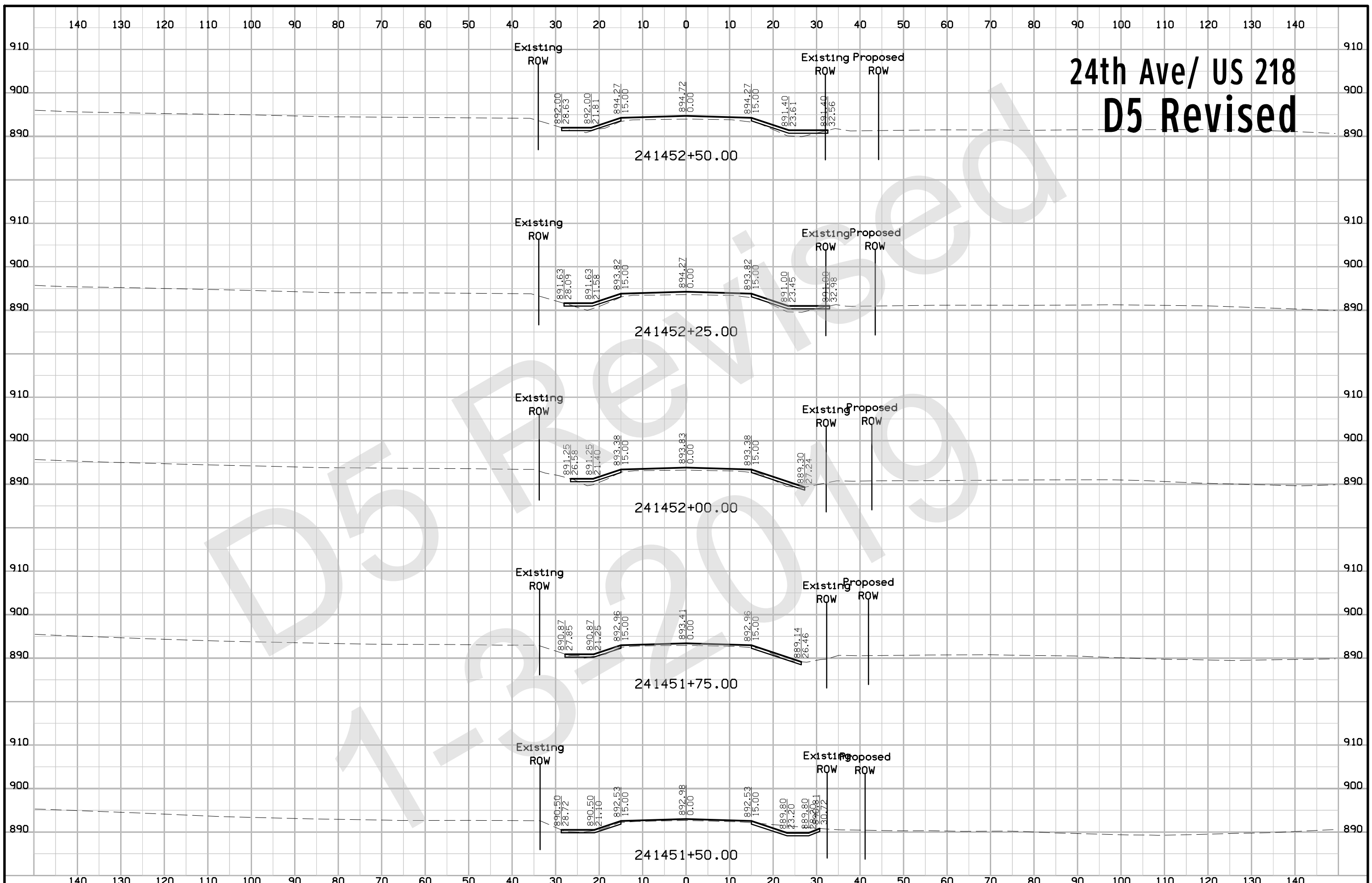


# 24th Ave/ US 218 D5 Revised

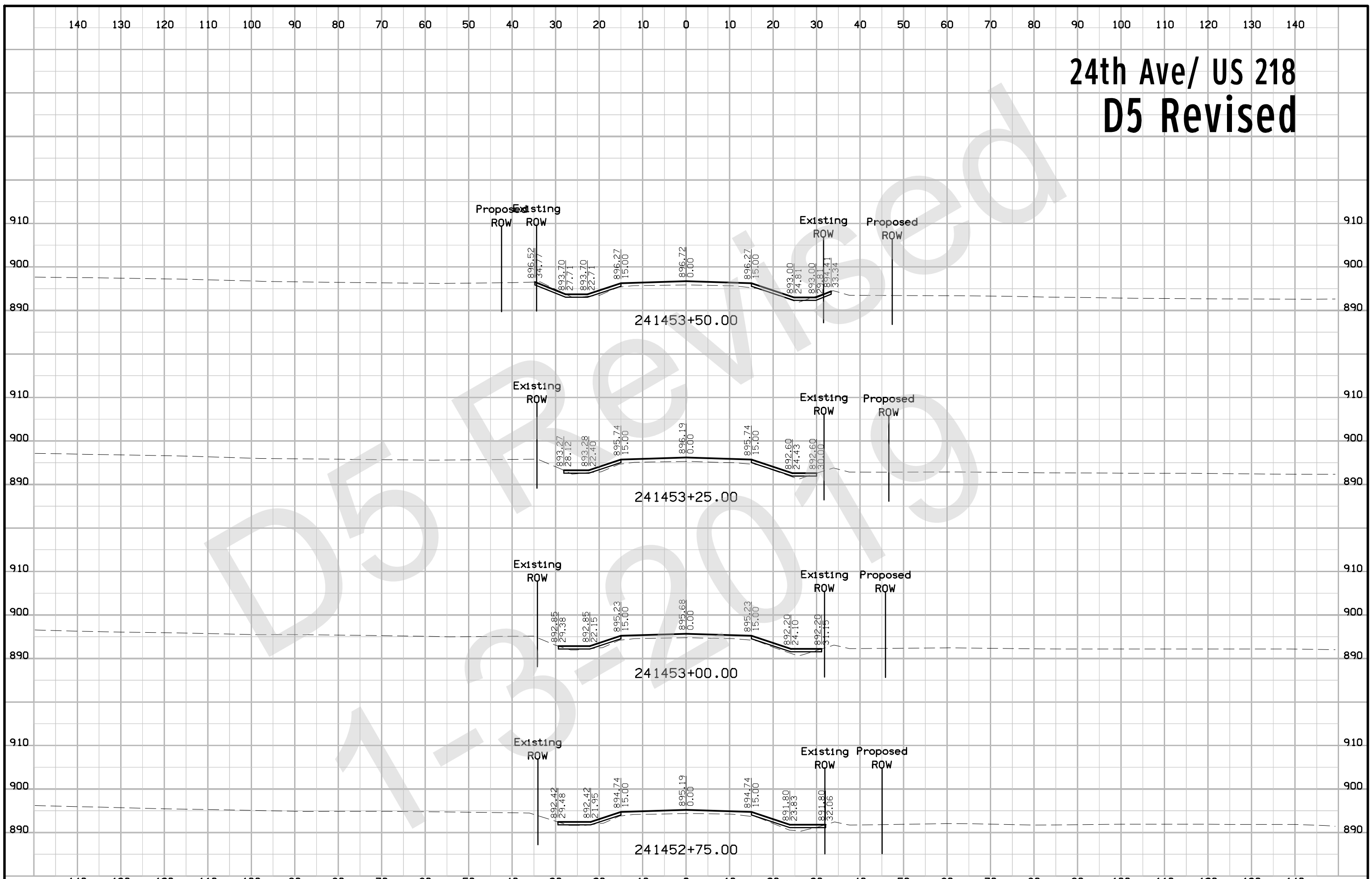




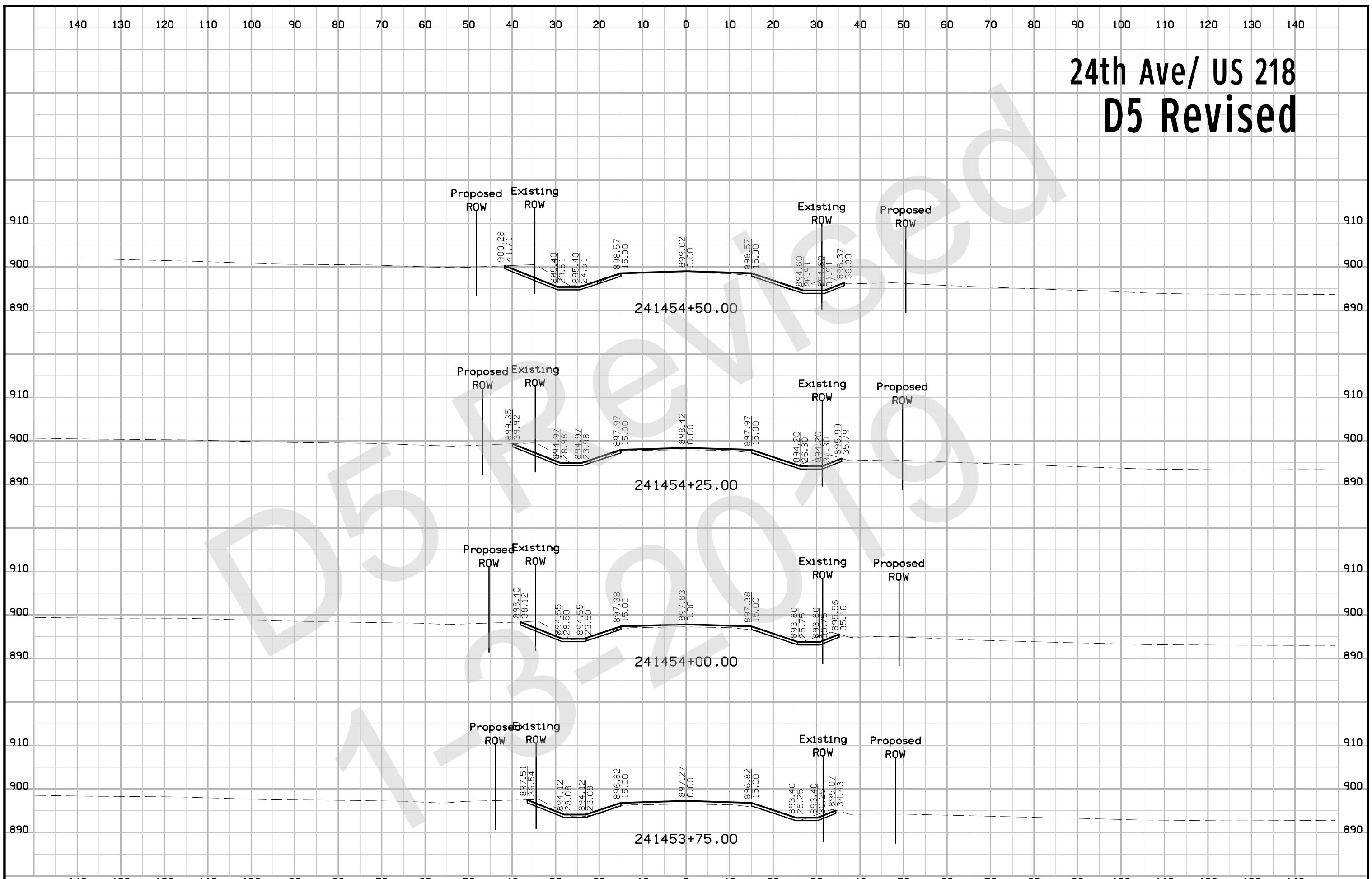
# 24th Ave/ US 218 D5 Revised



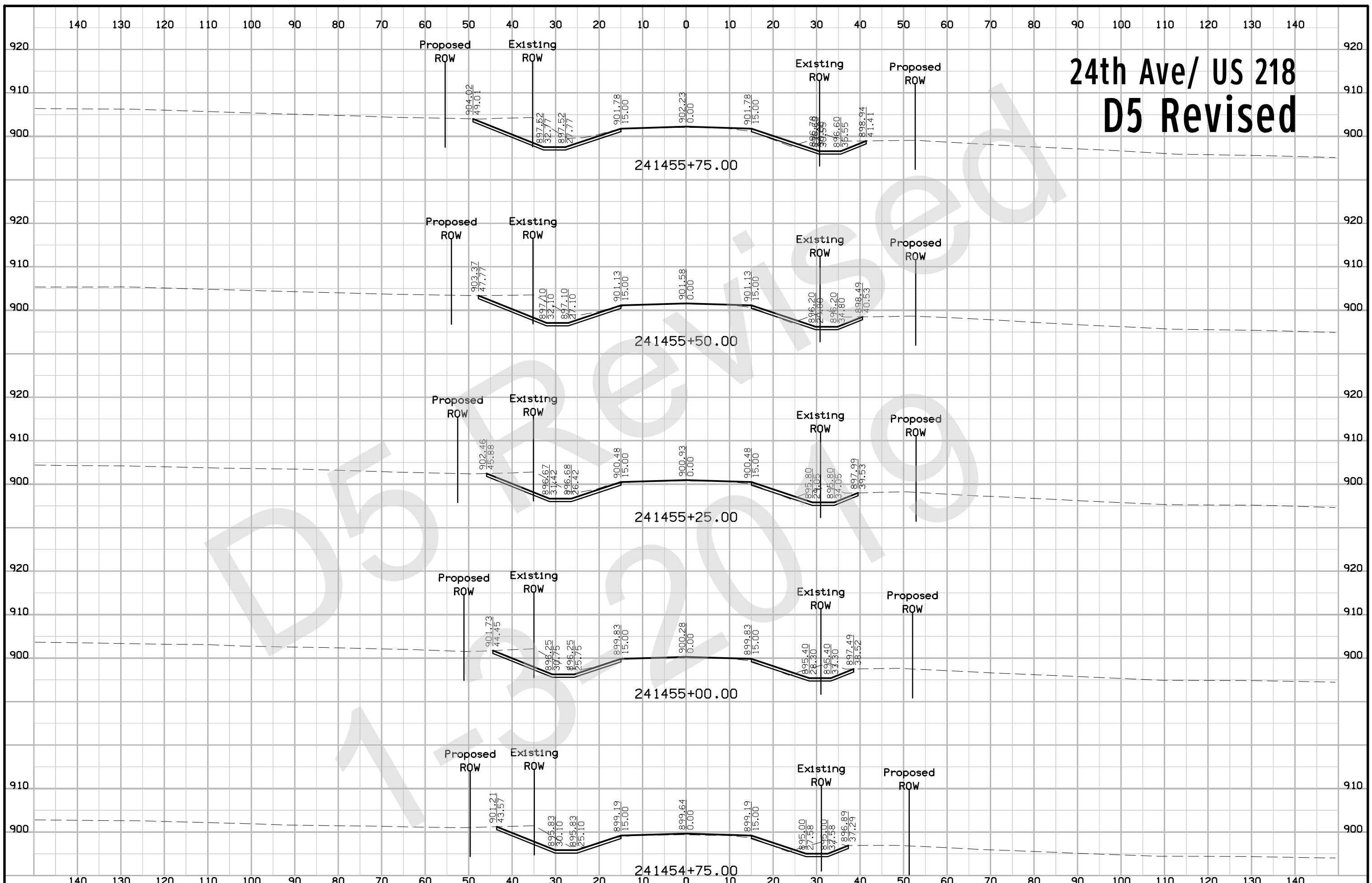
# 24th Ave/ US 218 D5 Revised



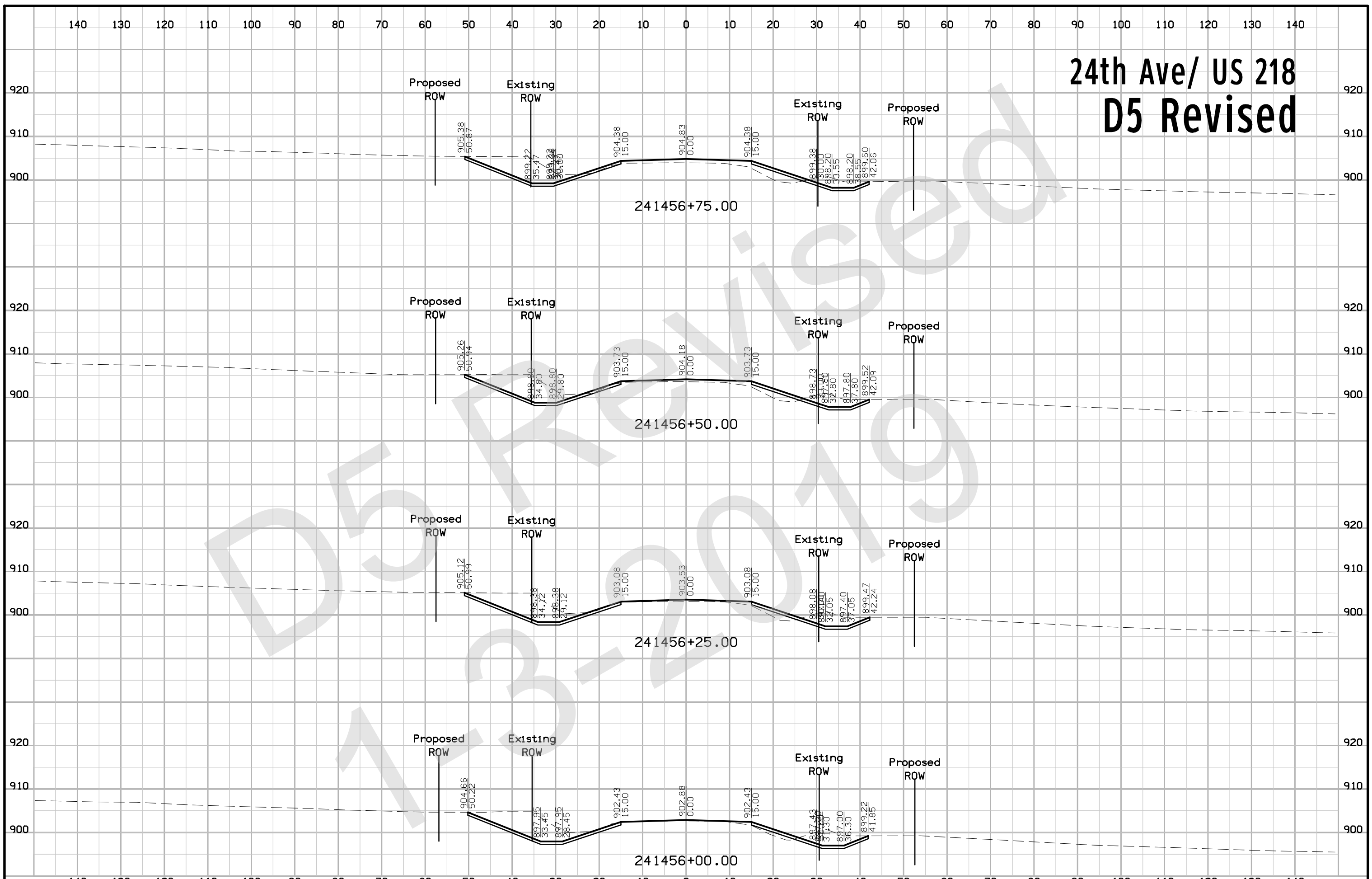
# 24th Ave/ US 218 D5 Revised



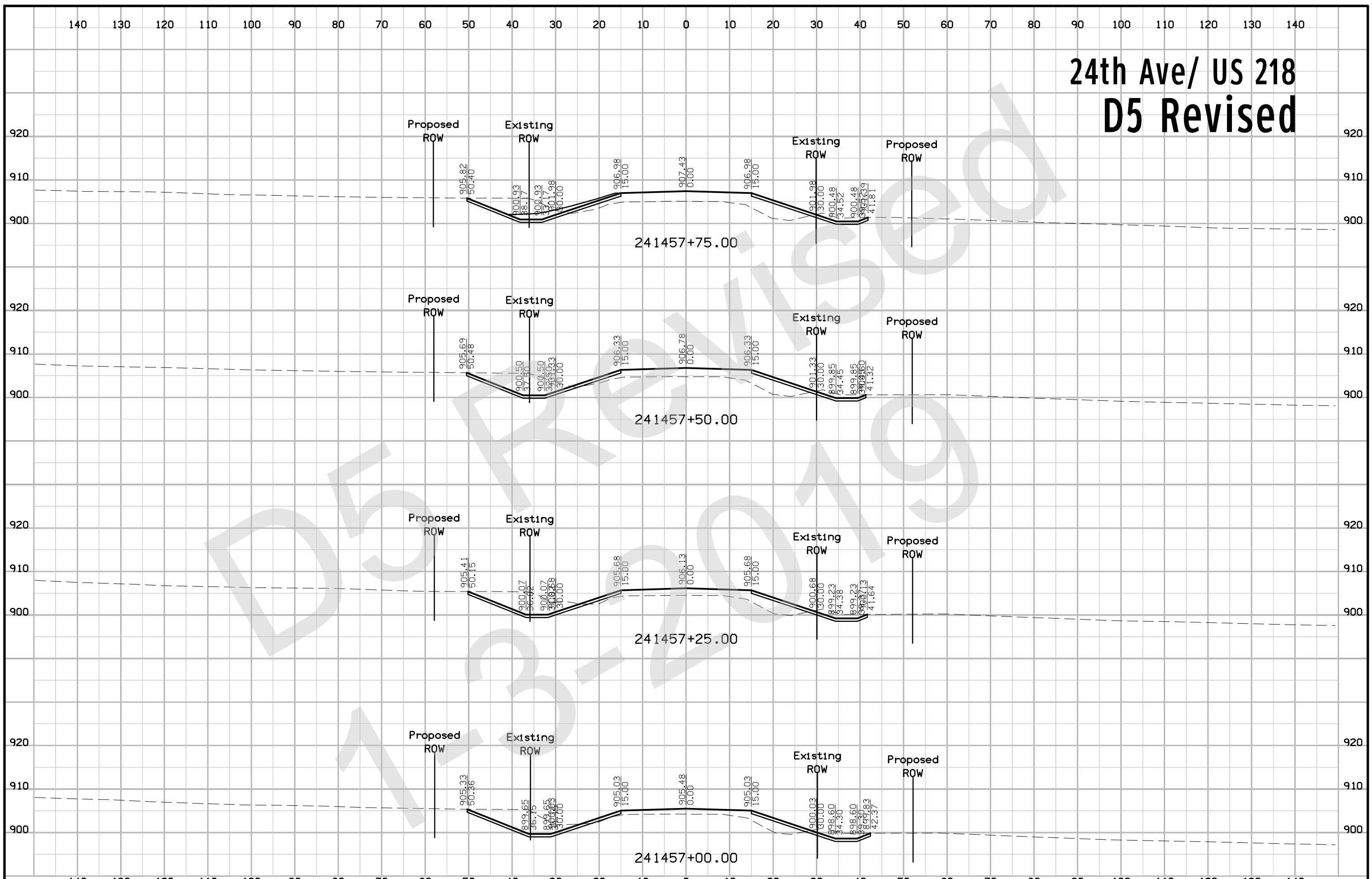
# 24th Ave/ US 218 D5 Revised



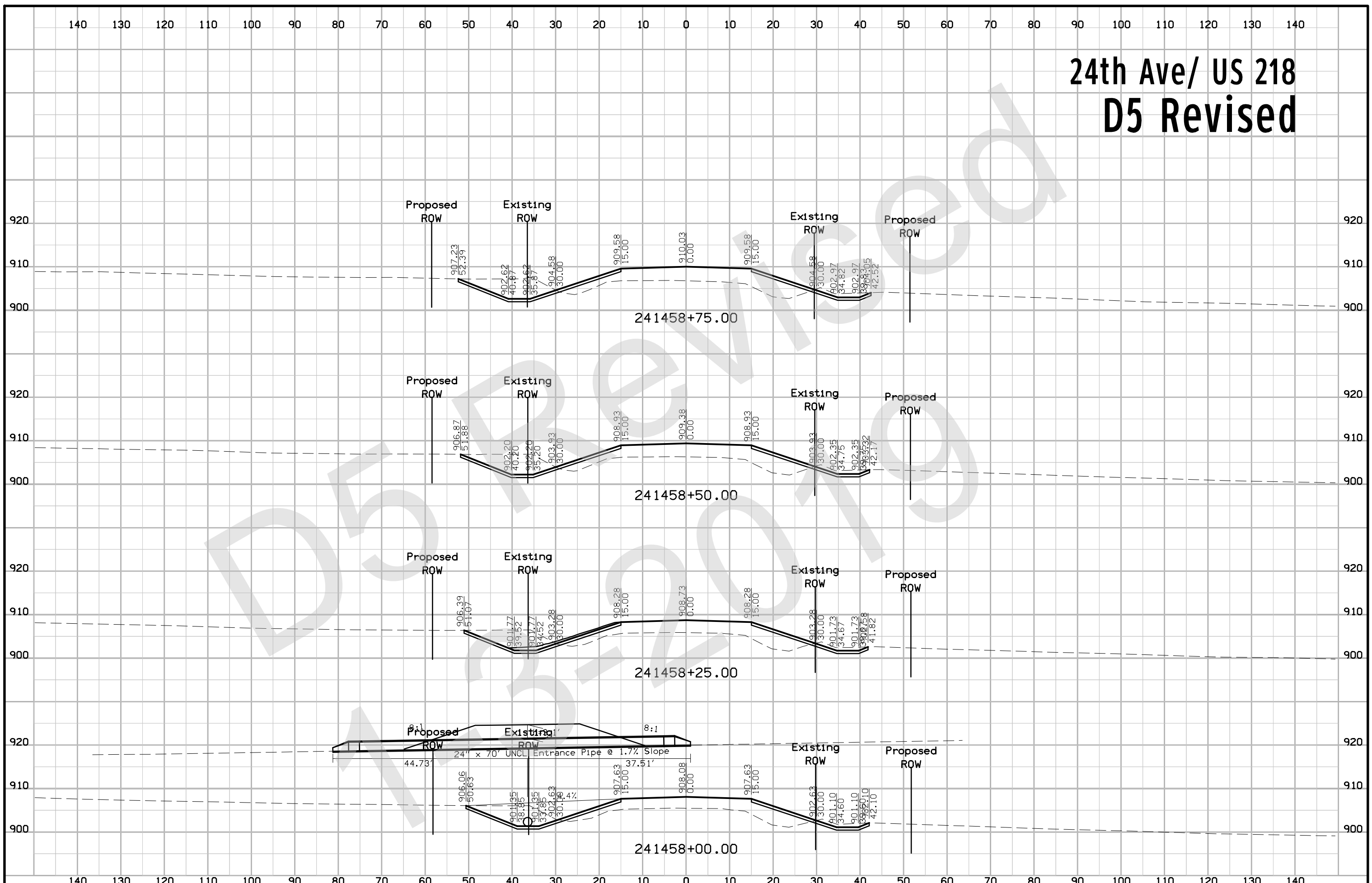
# 24th Ave/ US 218 D5 Revised



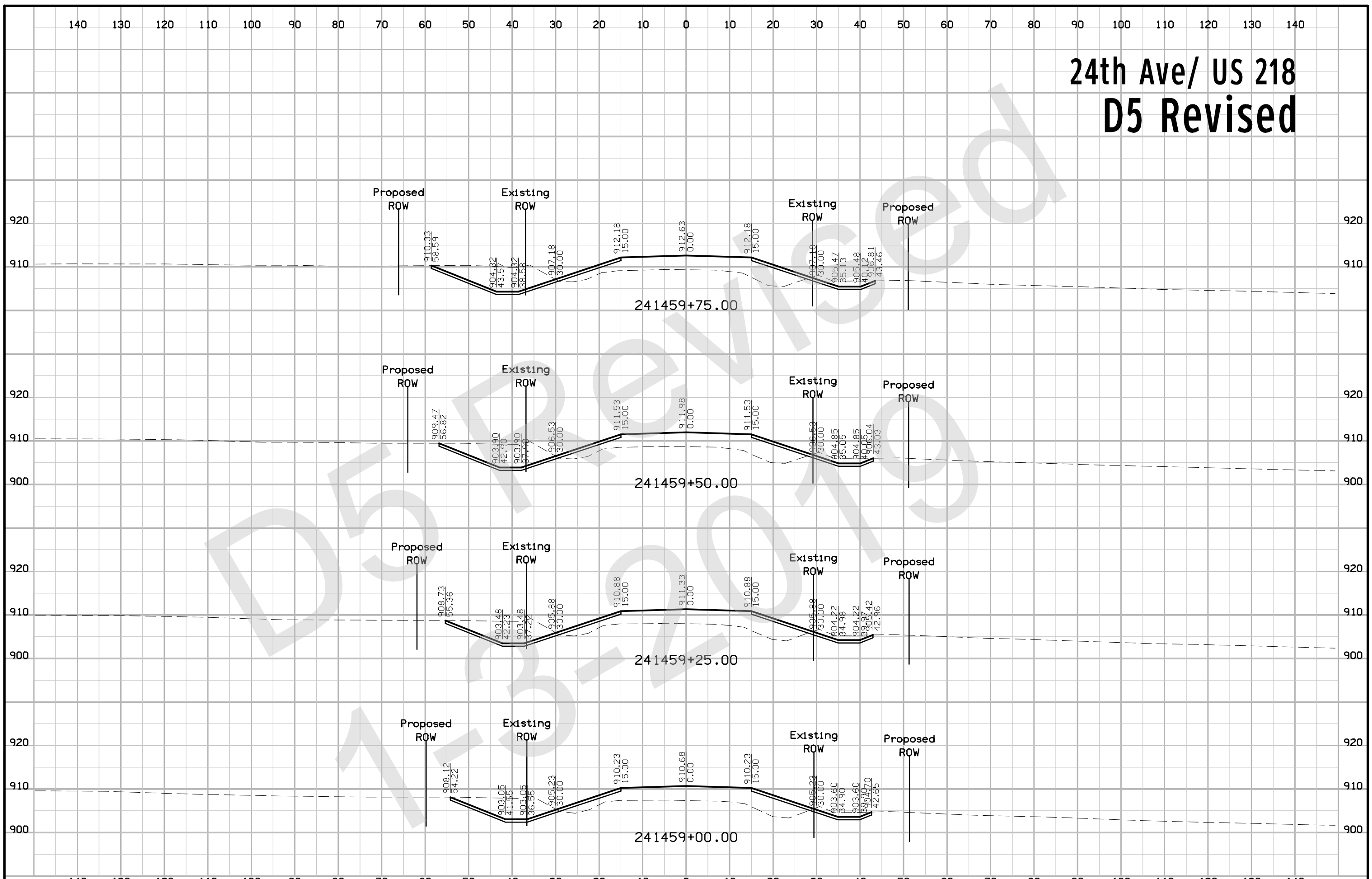
# 24th Ave/ US 218 D5 Revised



# 24th Ave/ US 218 D5 Revised

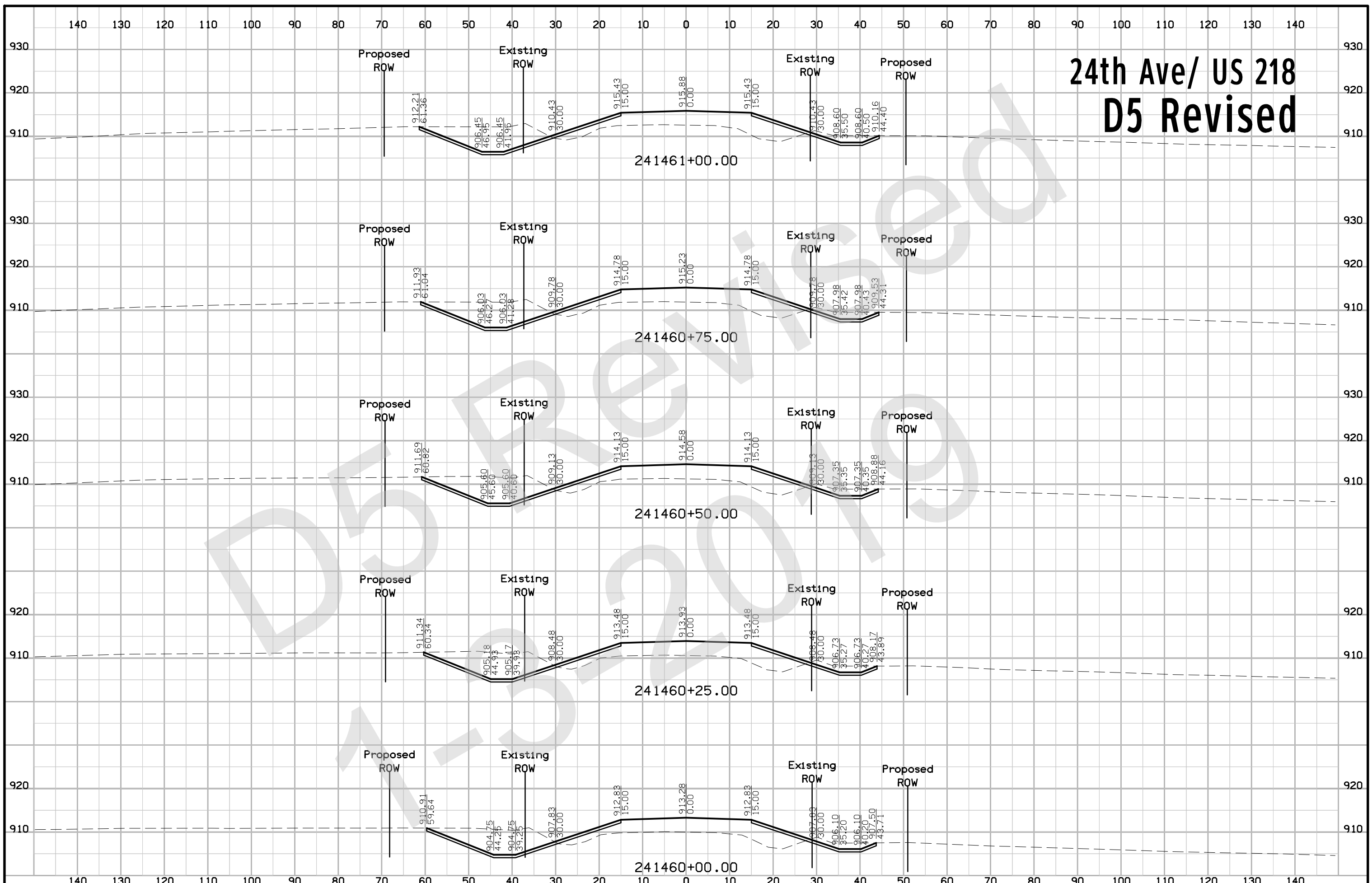


# 24th Ave/ US 218 D5 Revised

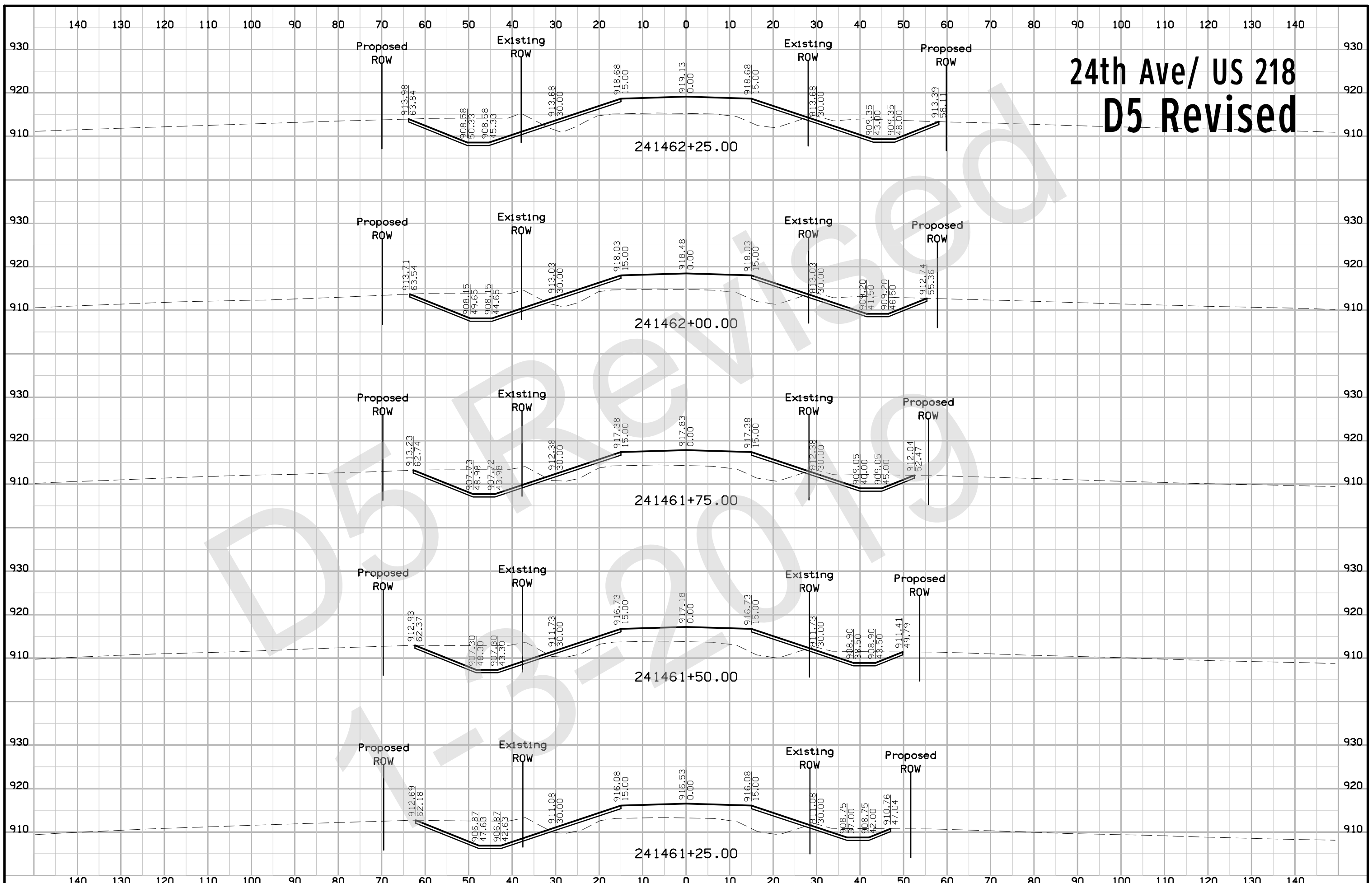




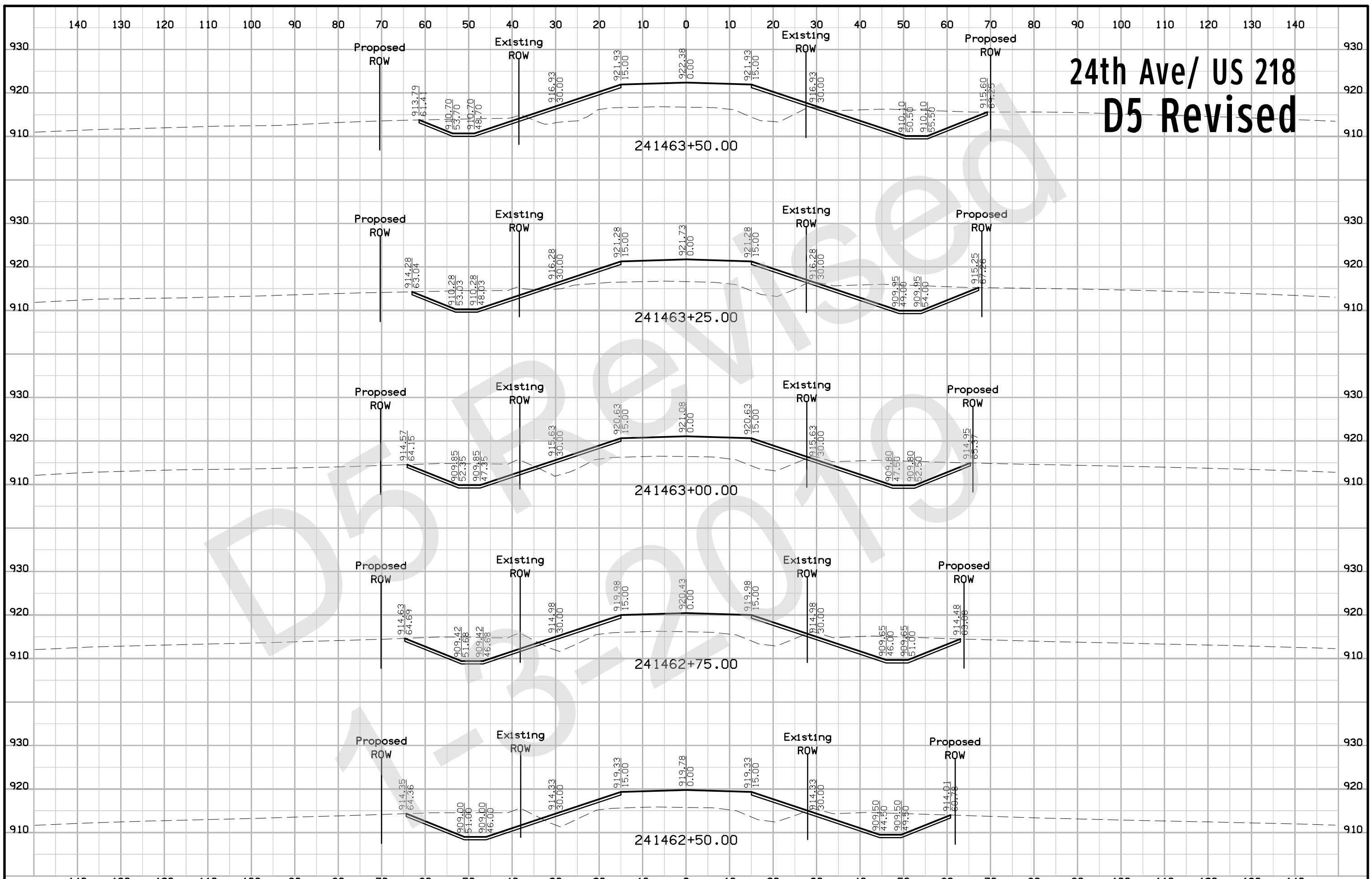
# 24th Ave/ US 218 D5 Revised



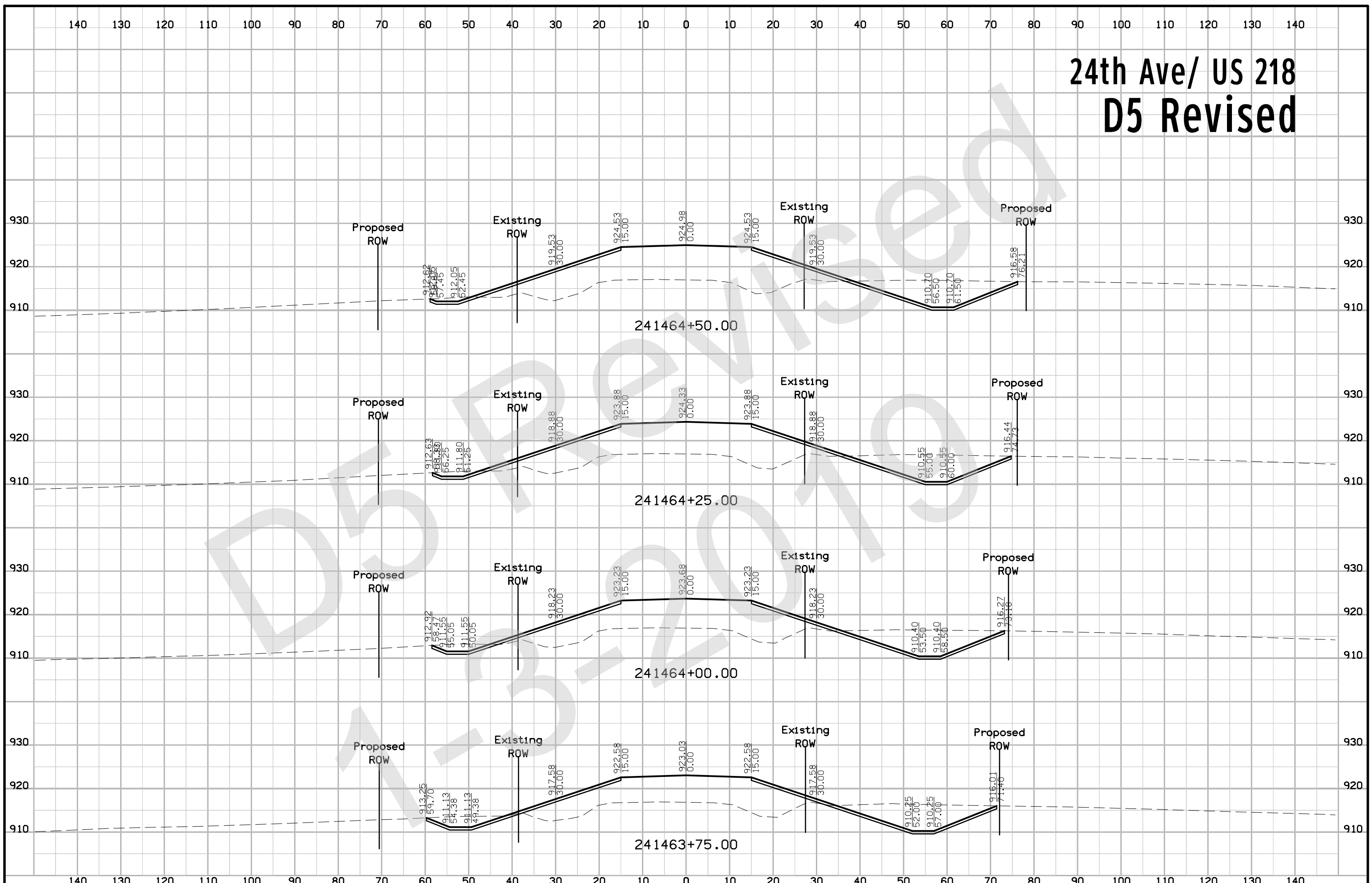
# 24th Ave/ US 218 D5 Revised



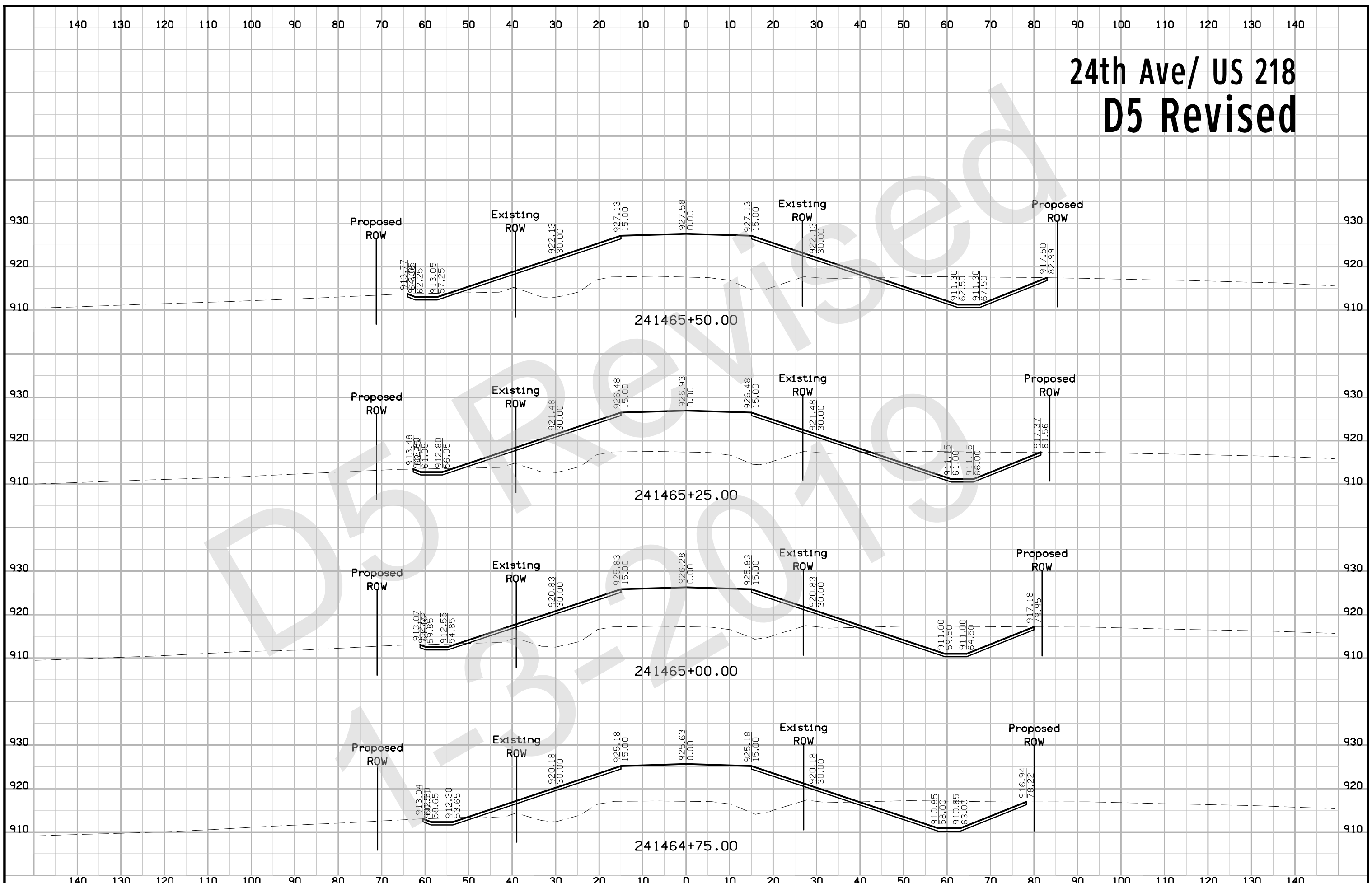
# 24th Ave/ US 218 D5 Revised



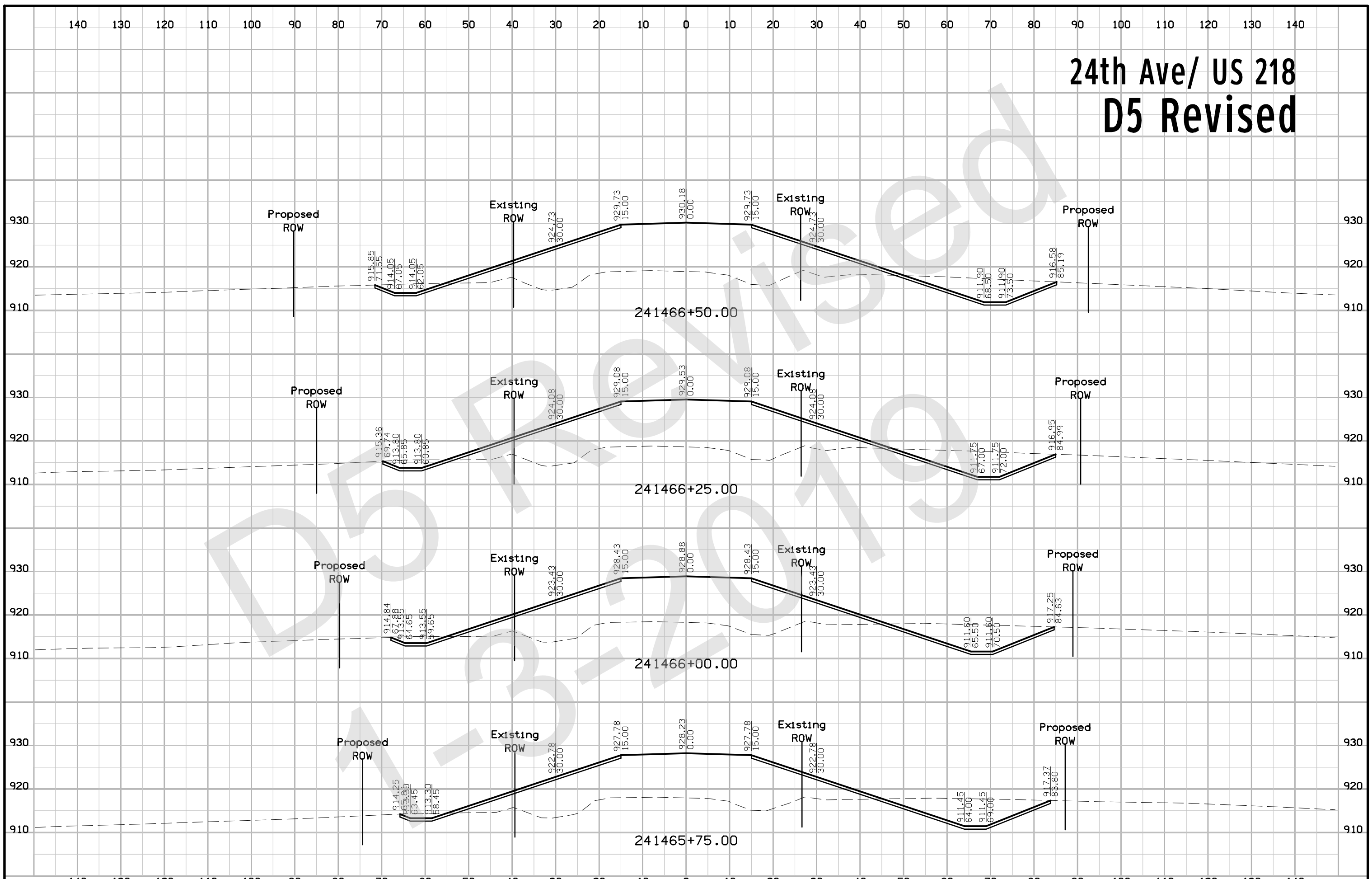
# 24th Ave/ US 218 D5 Revised



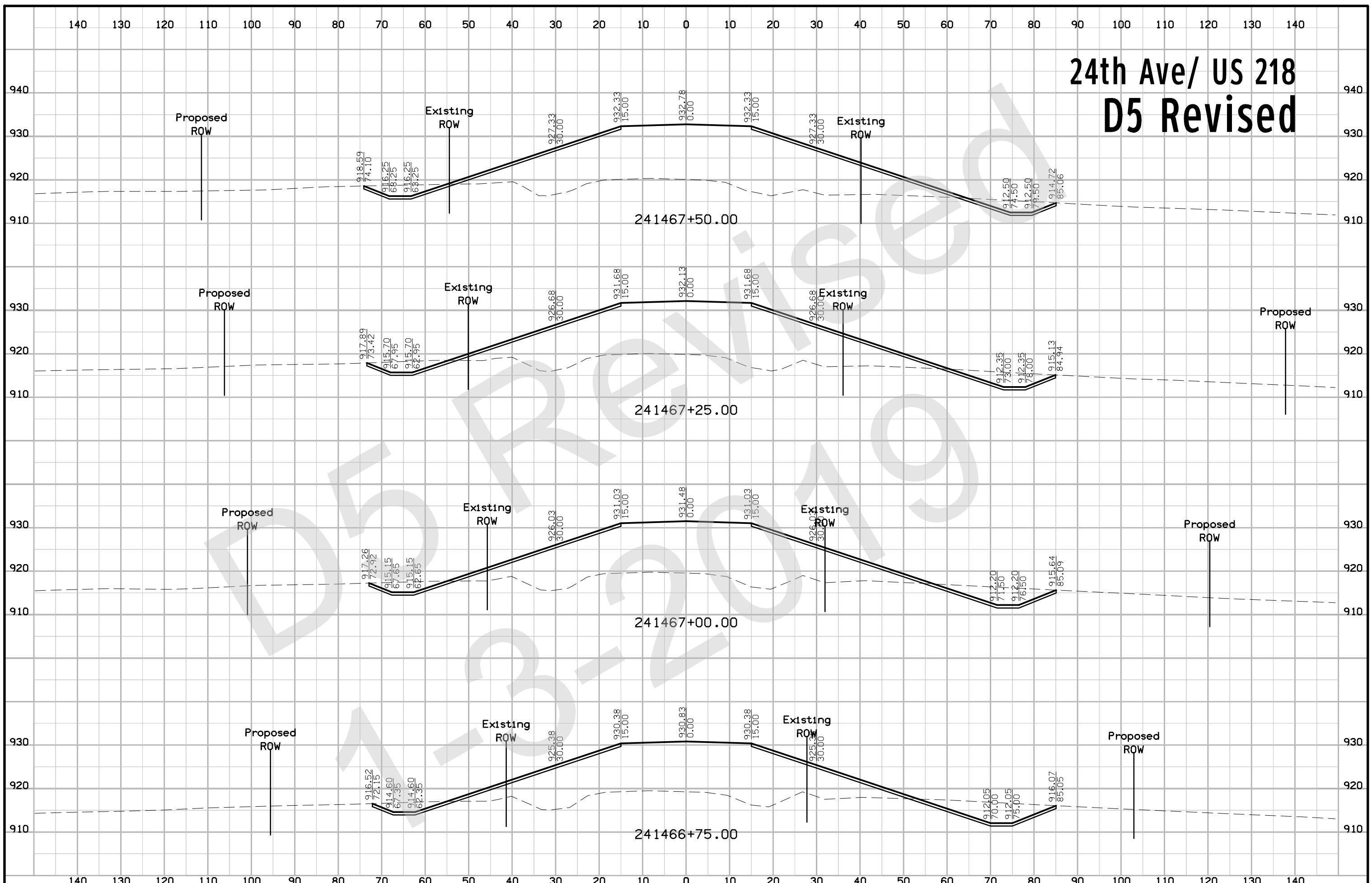
# 24th Ave/ US 218 D5 Revised



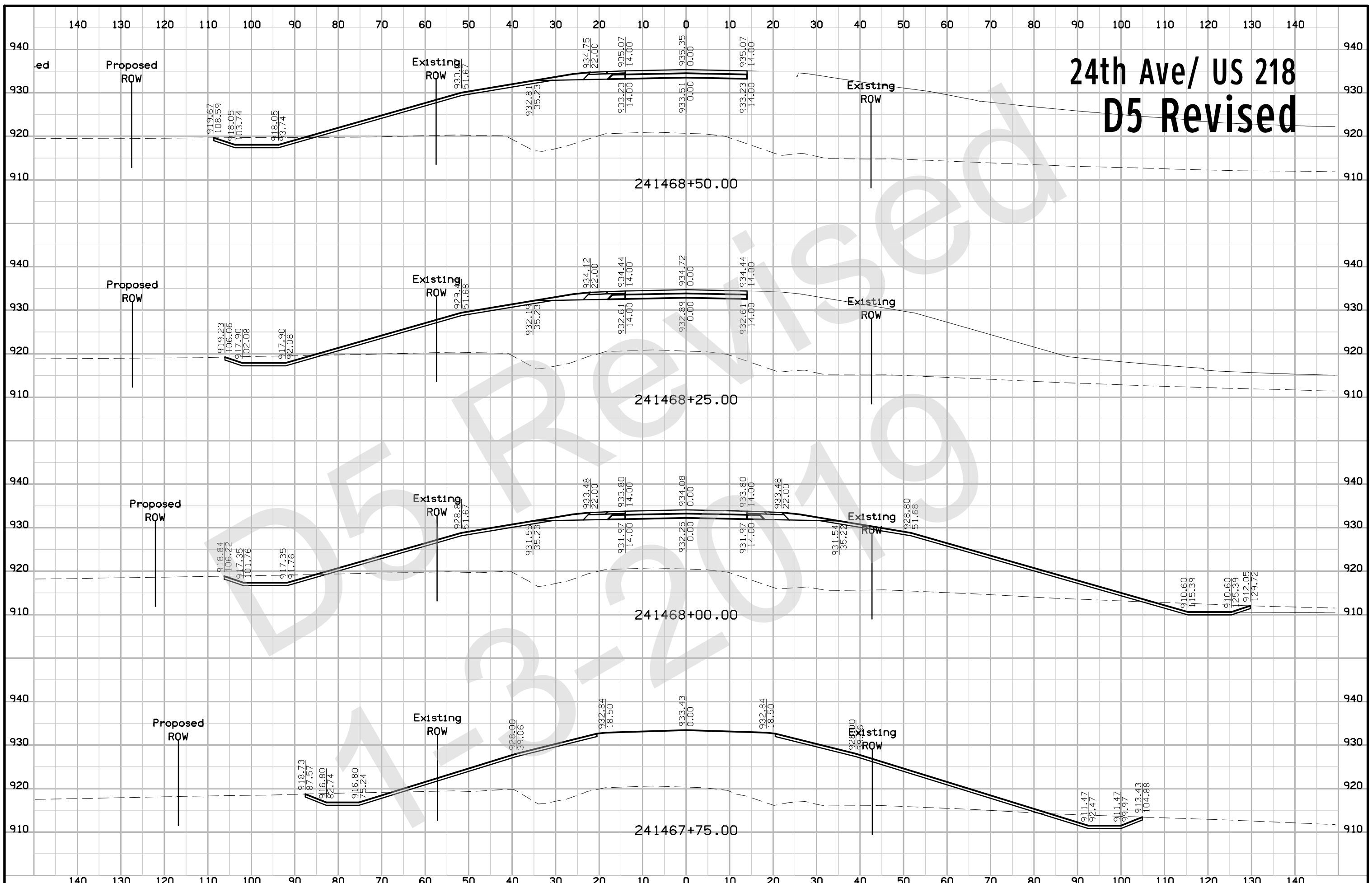
# 24th Ave/ US 218 D5 Revised



# 24th Ave/ US 218 D5 Revised

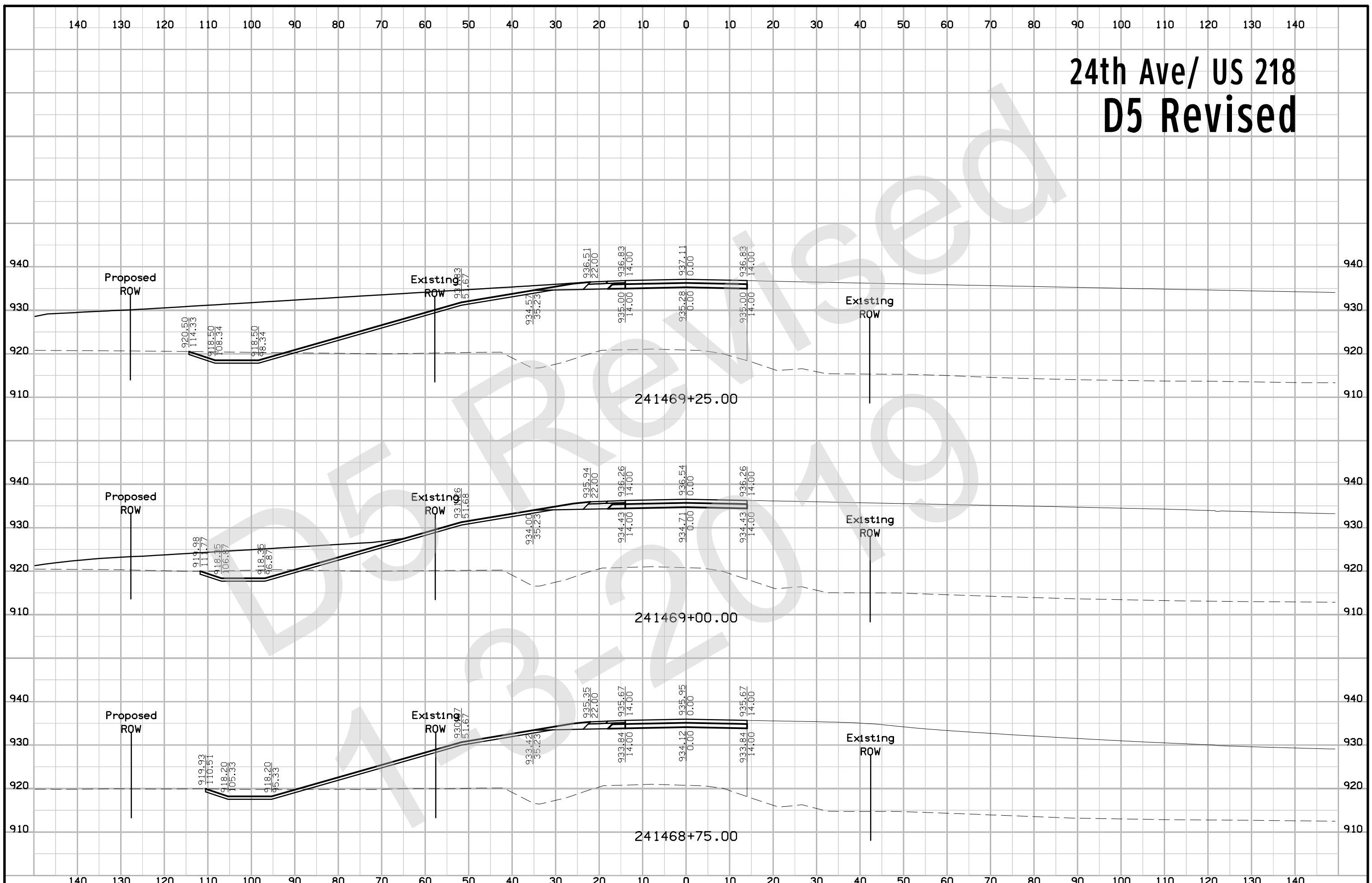


# 24th Ave/ US 218 D5 Revised

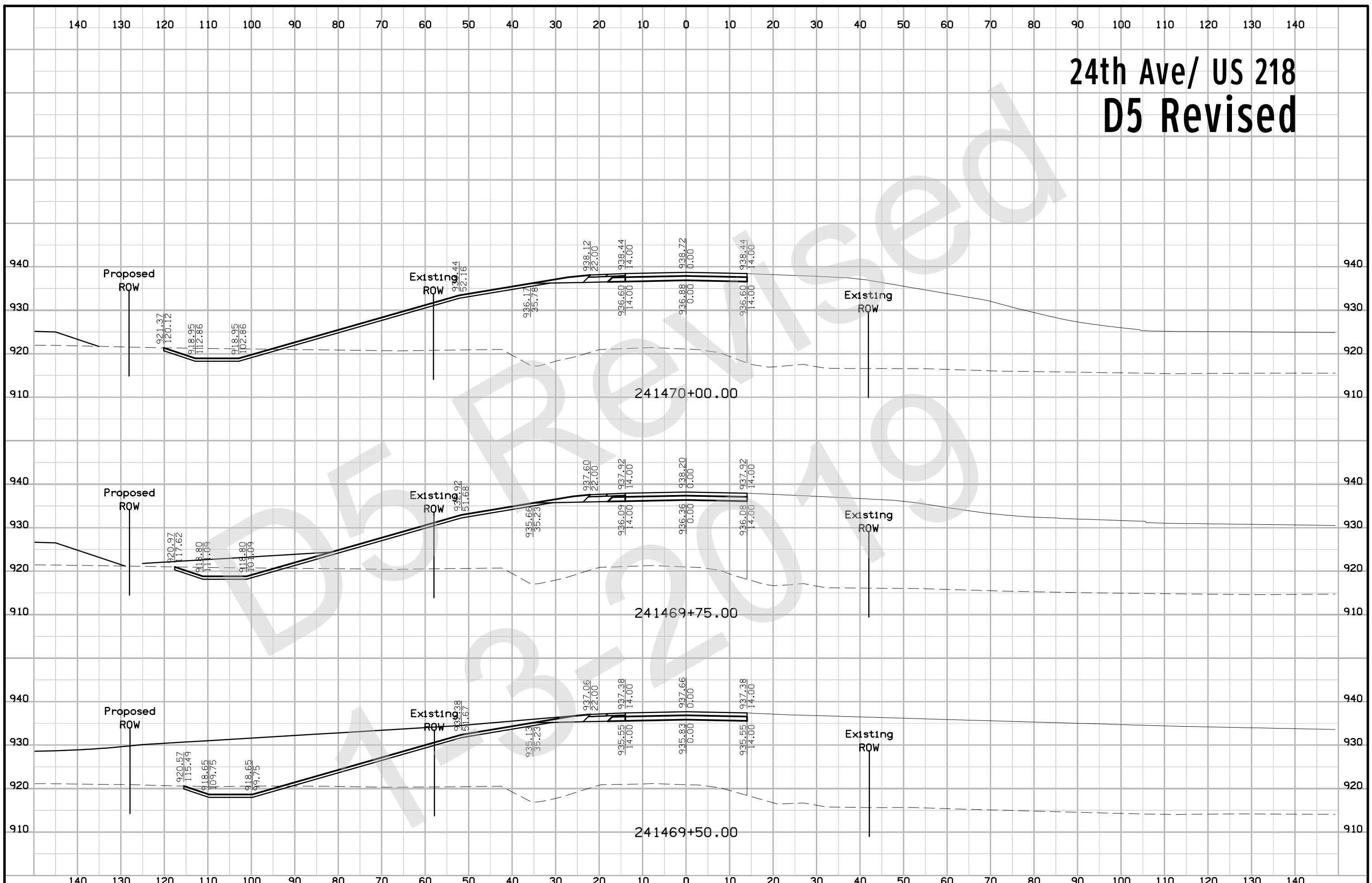




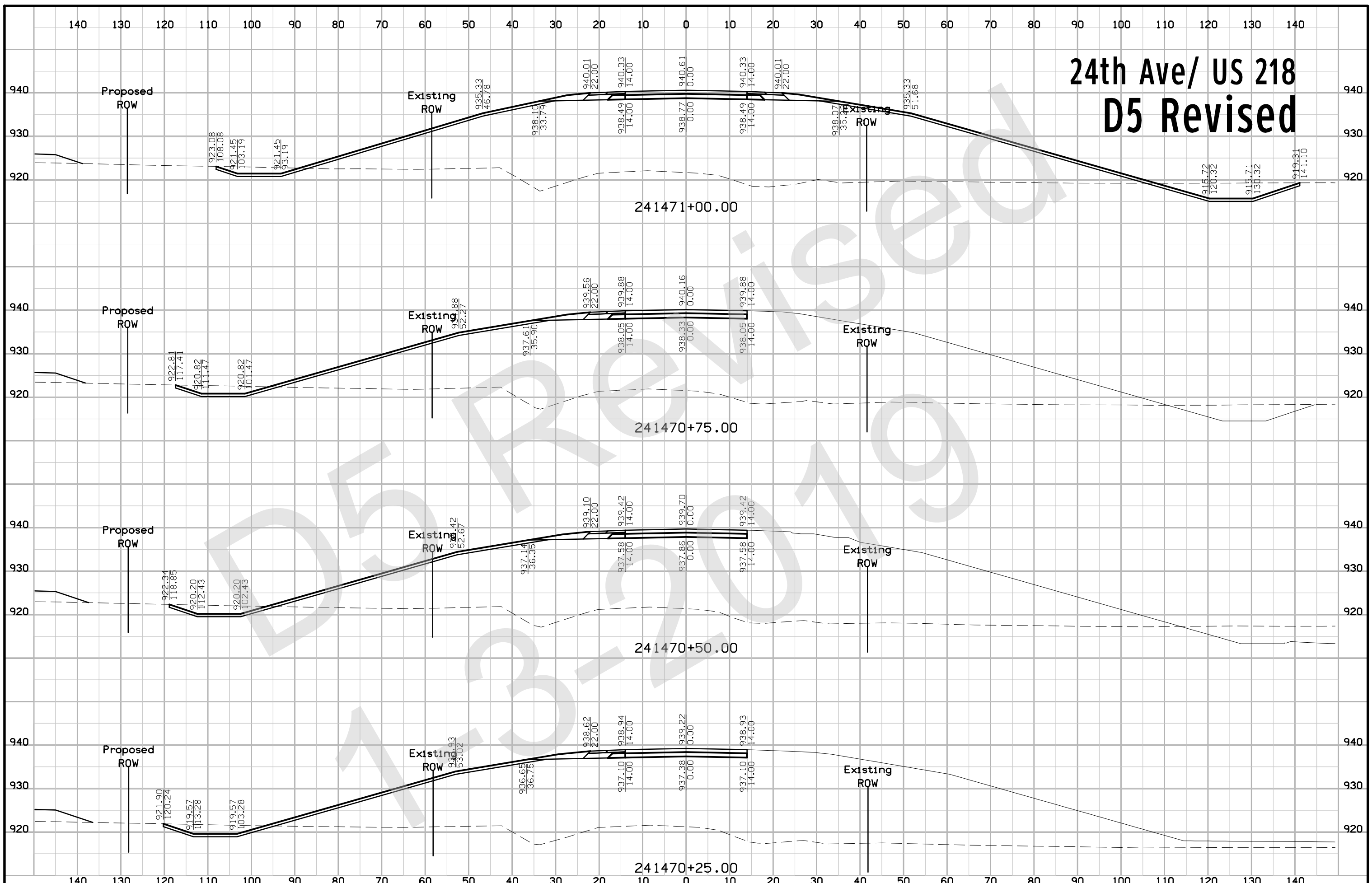
# 24th Ave/ US 218 D5 Revised



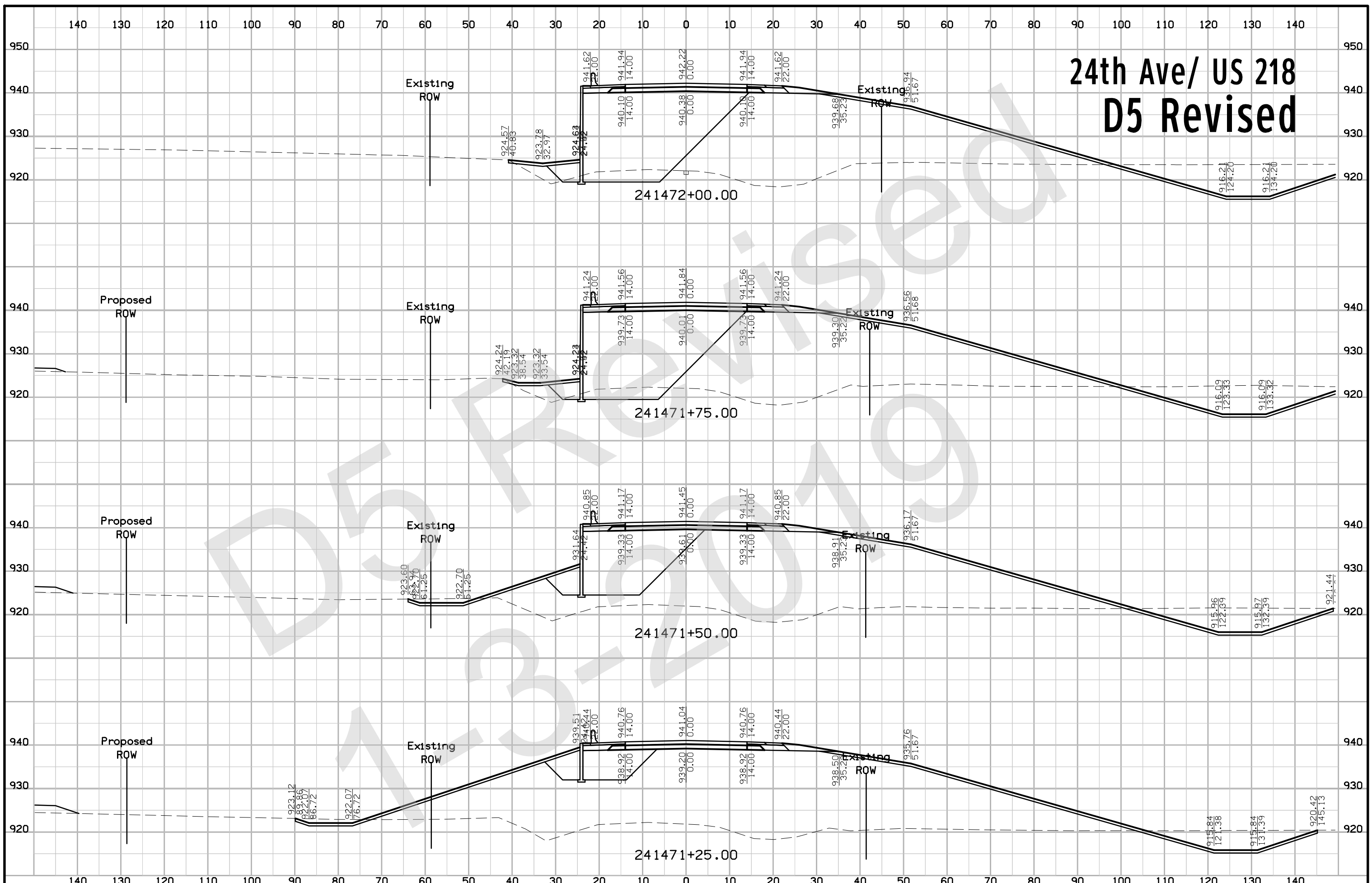
# 24th Ave/ US 218 D5 Revised



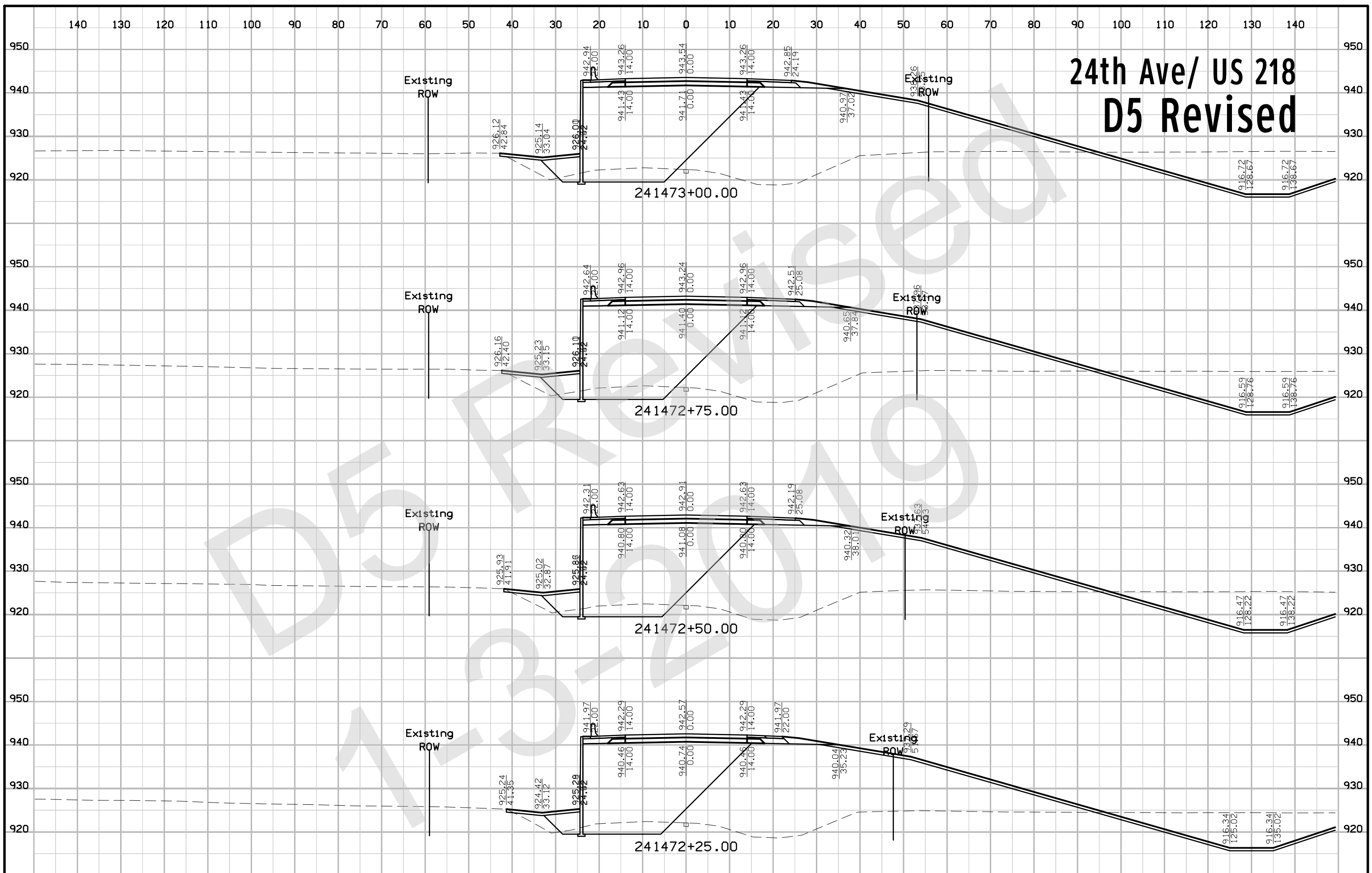
# 24th Ave/ US 218 D5 Revised



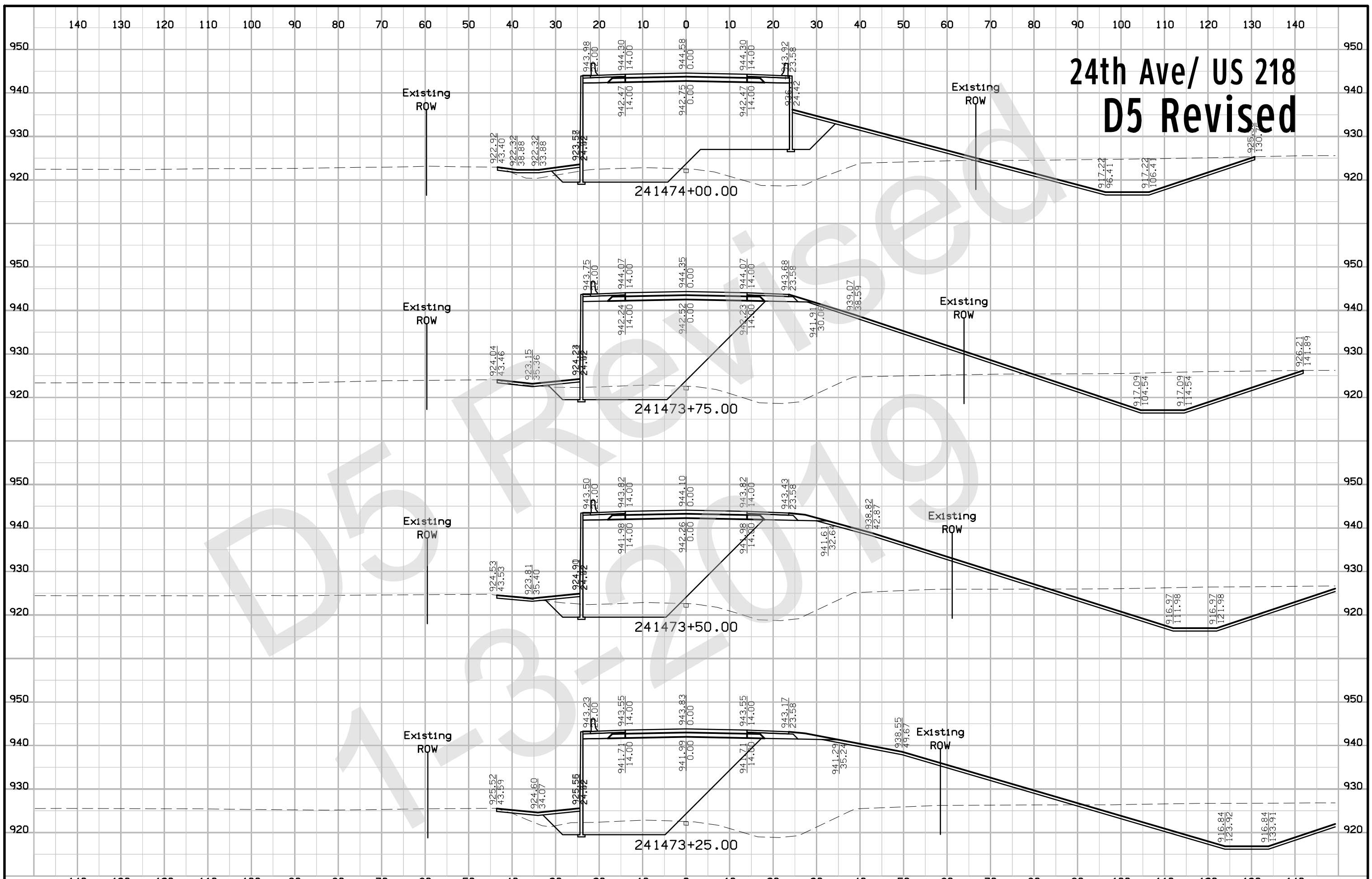
# 24th Ave/ US 218 D5 Revised



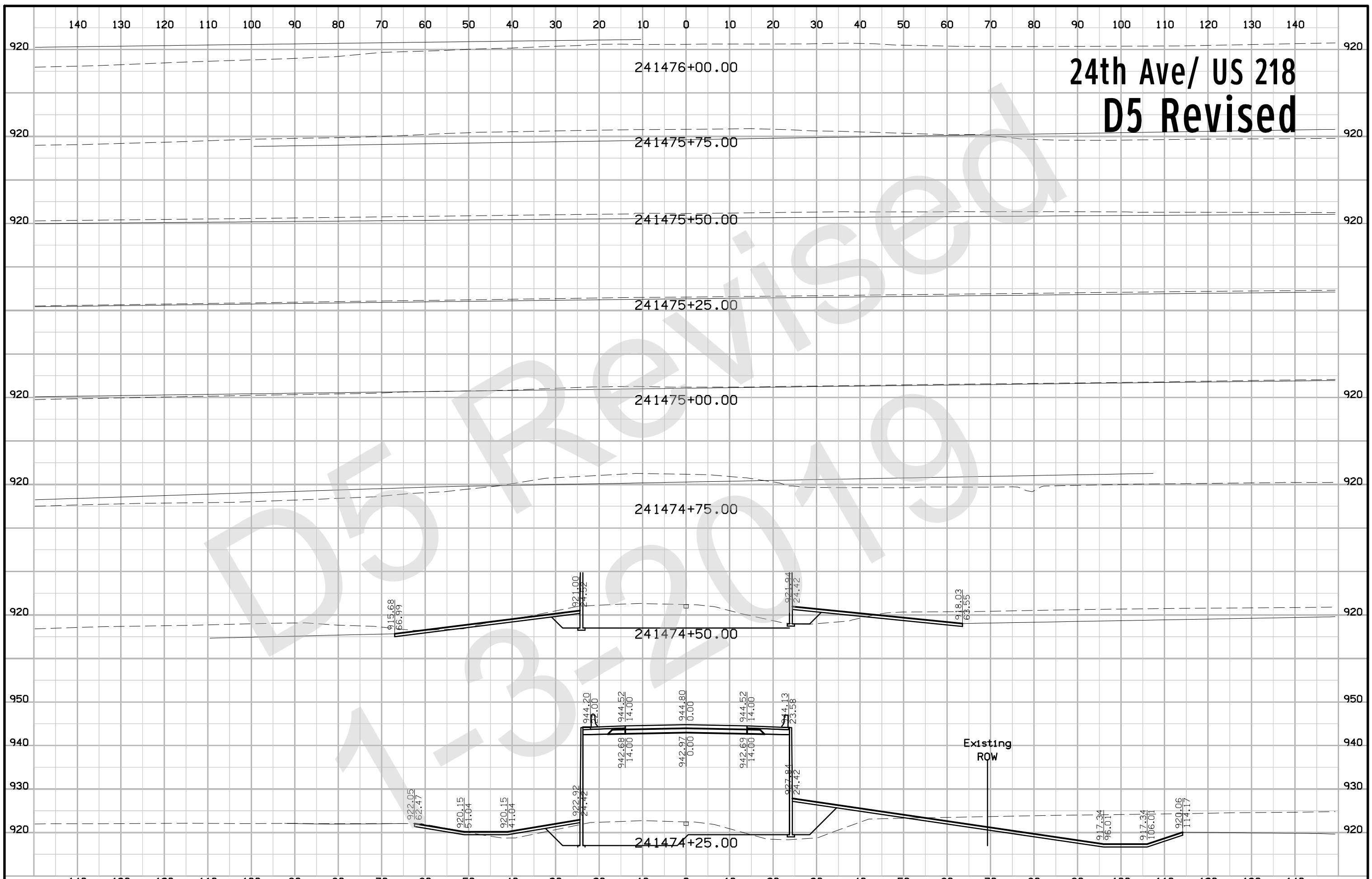
# 24th Ave/ US 218 D5 Revised



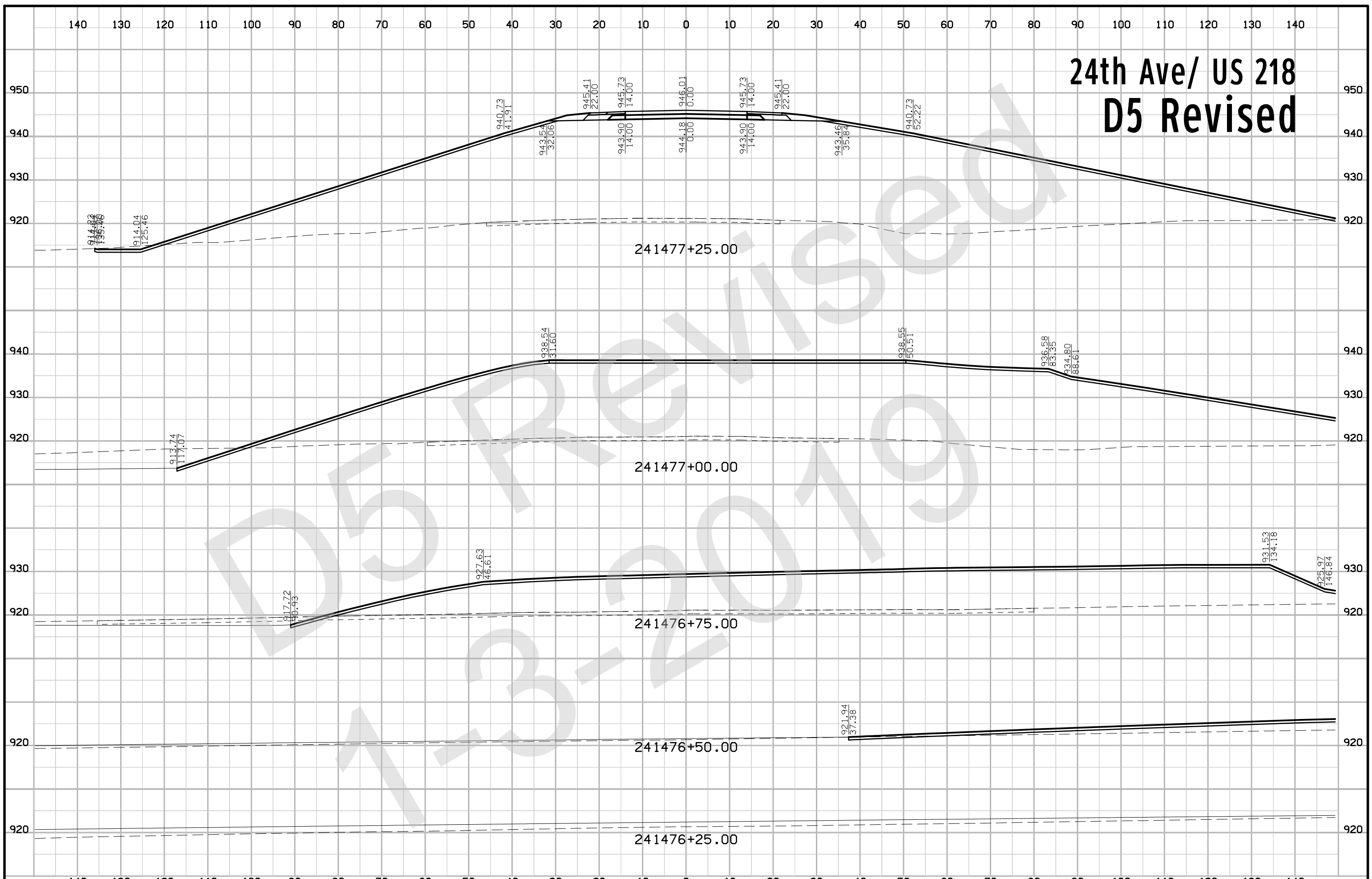
# 24th Ave/ US 218 D5 Revised



# 24th Ave/ US 218 D5 Revised

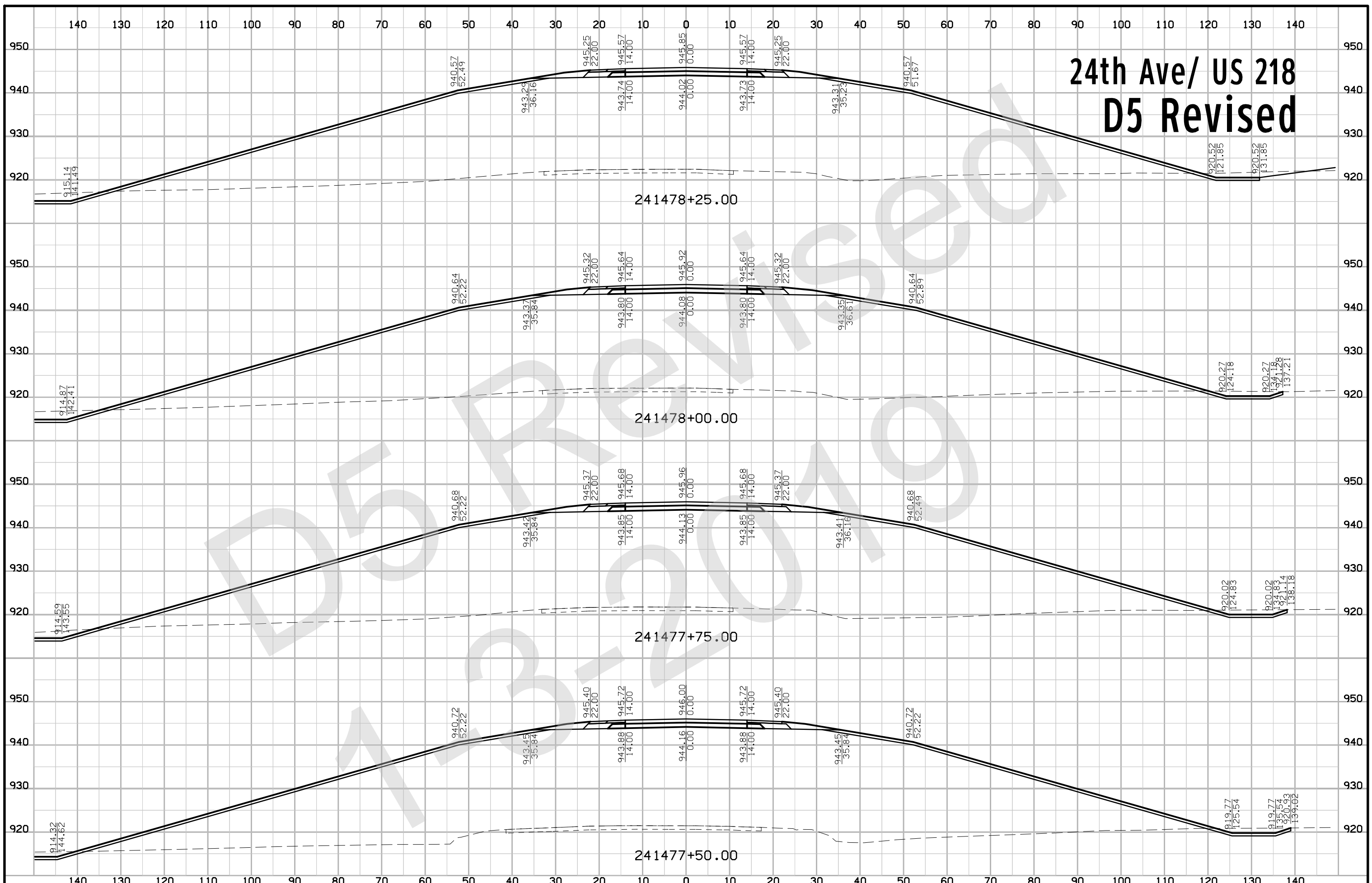


# 24th Ave/ US 218 D5 Revised

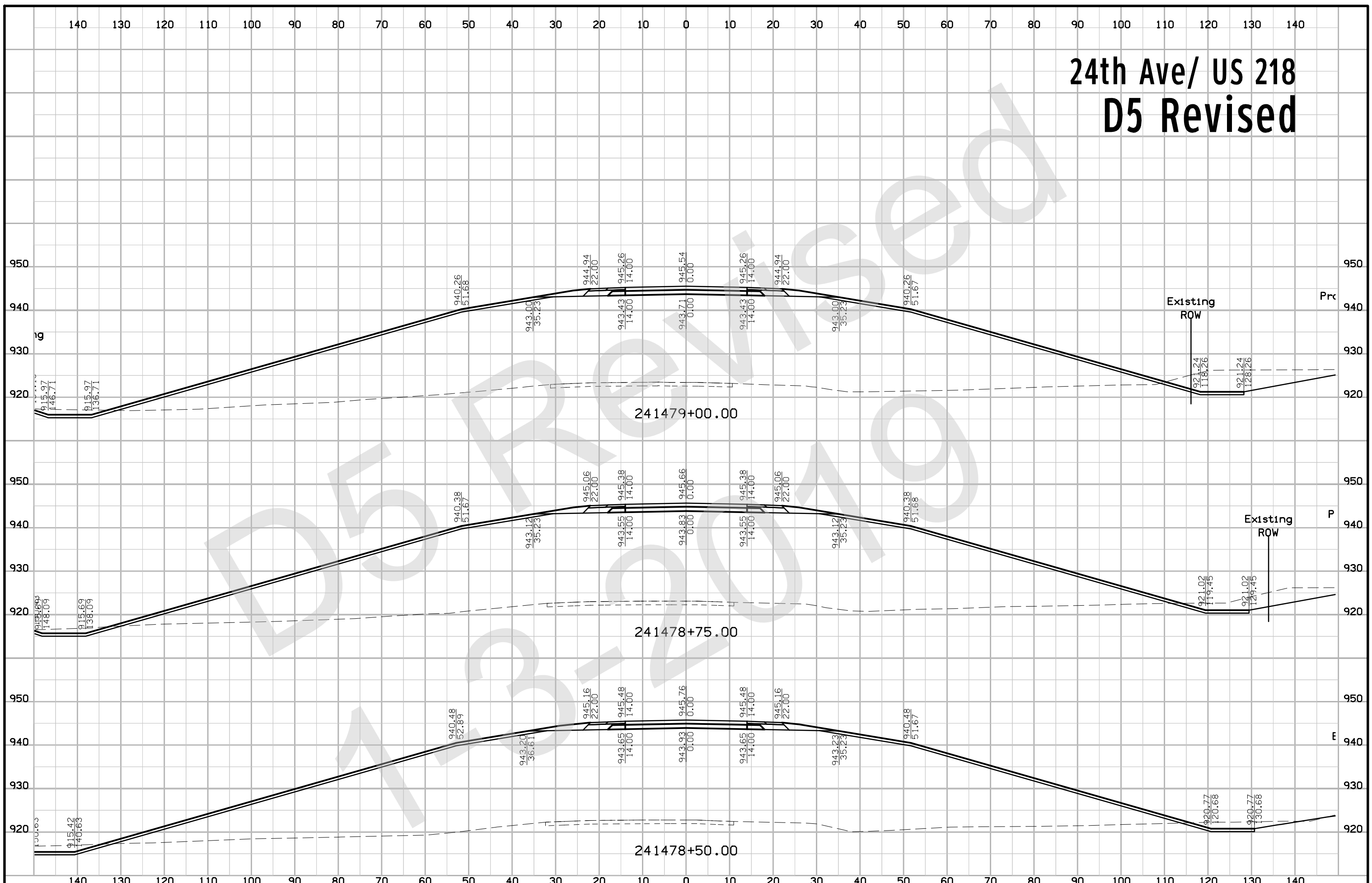




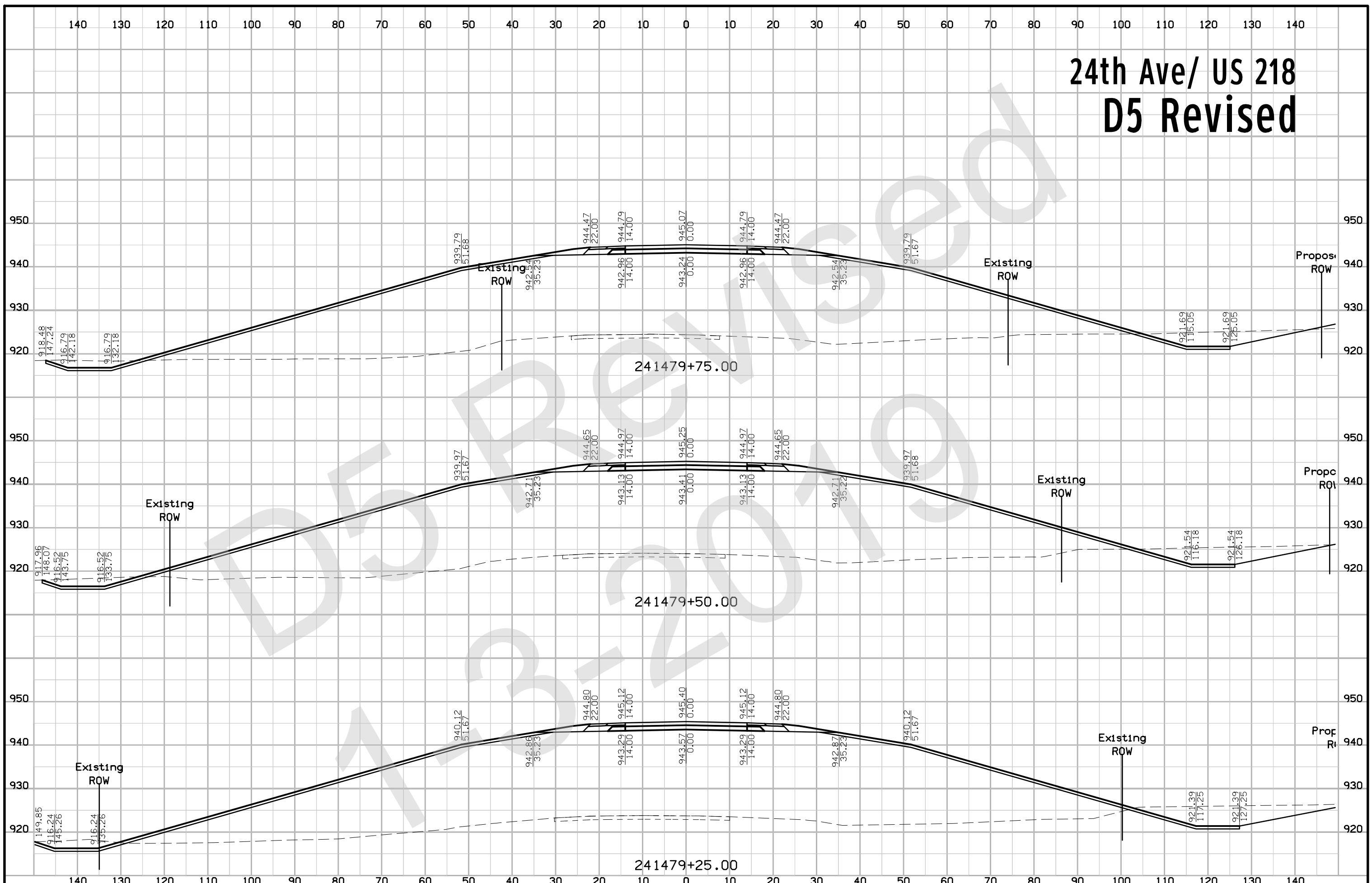
# 24th Ave/ US 218 D5 Revised



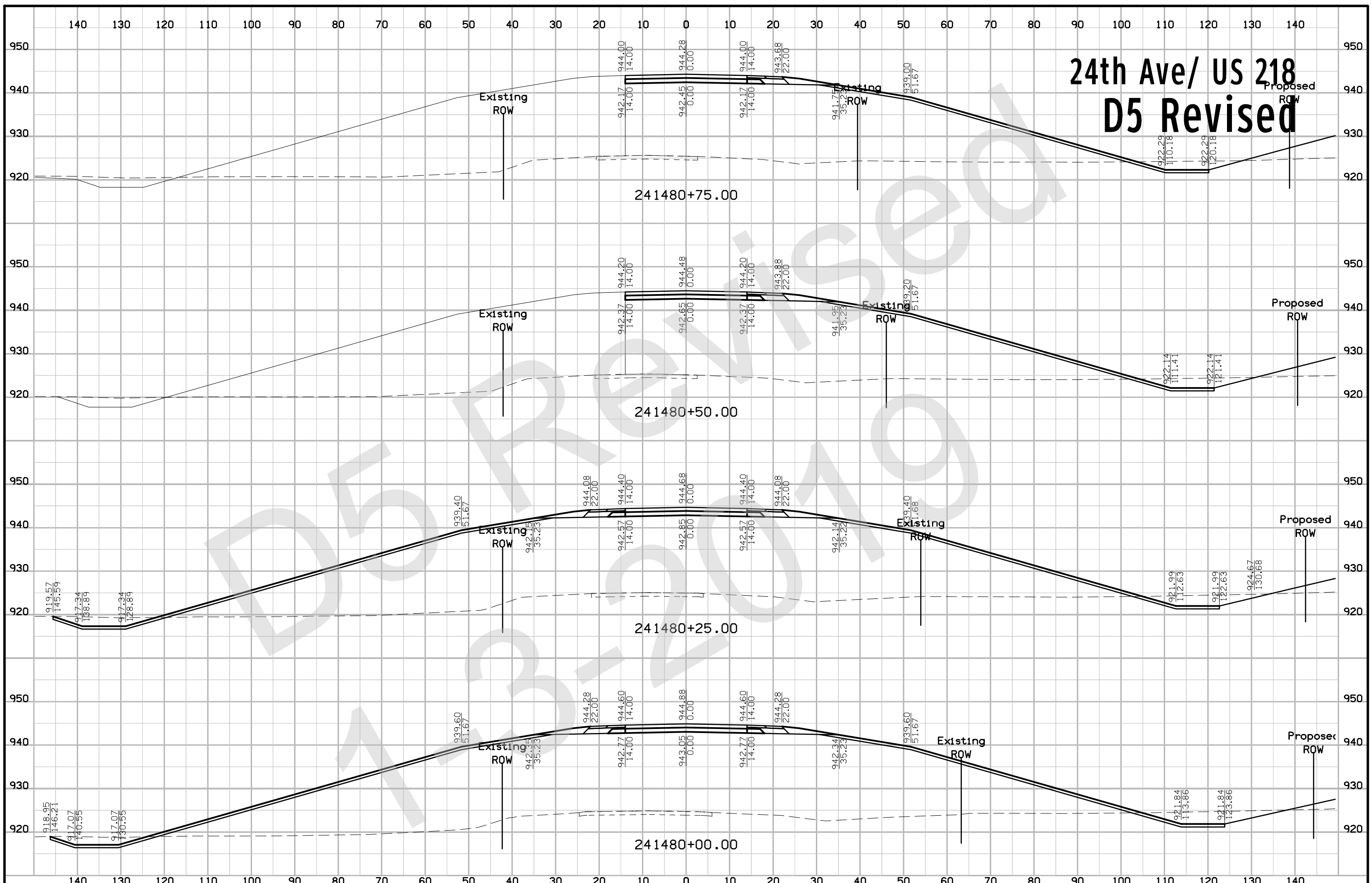
# 24th Ave/ US 218 D5 Revised

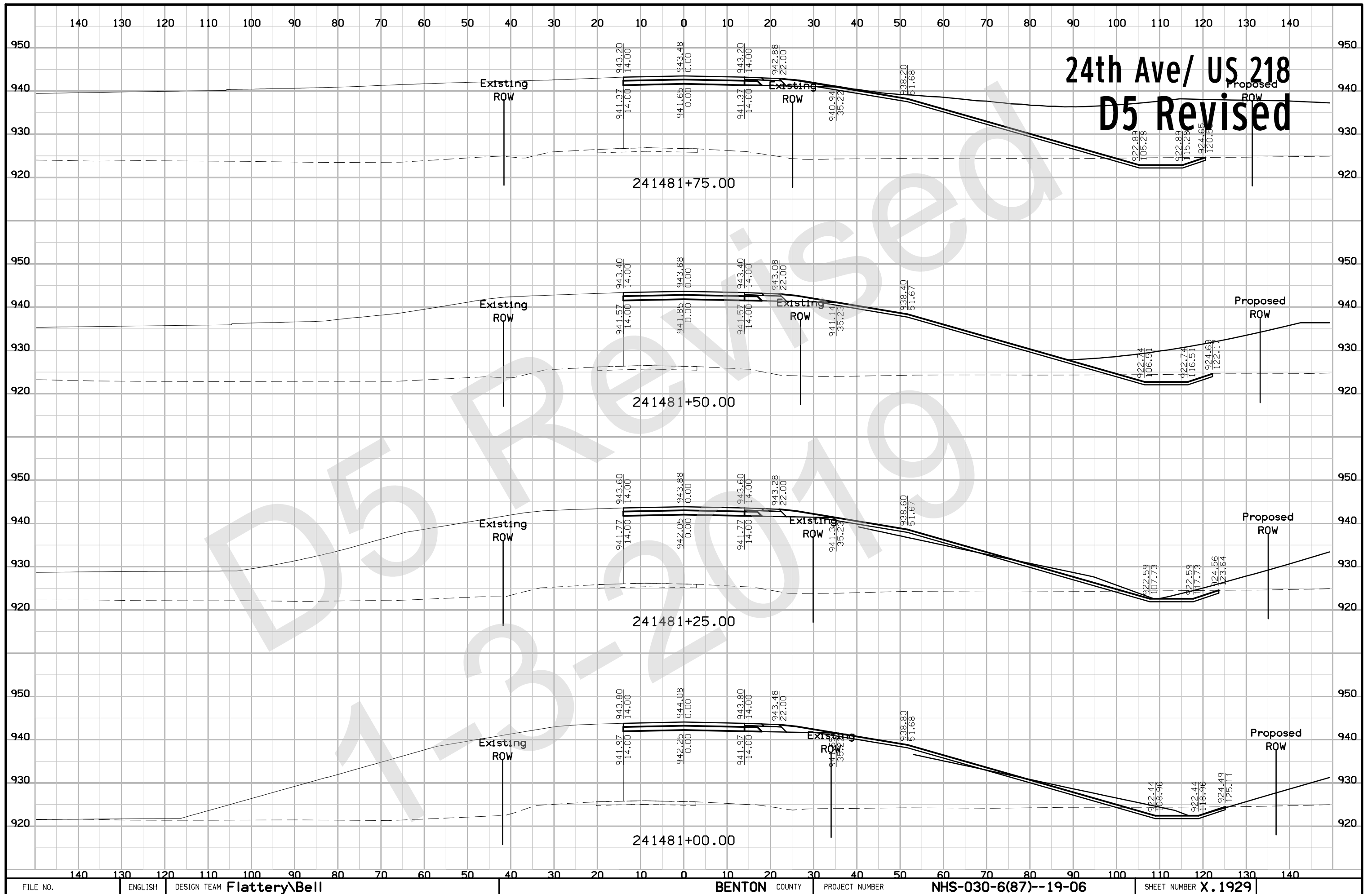


# 24th Ave/ US 218 D5 Revised

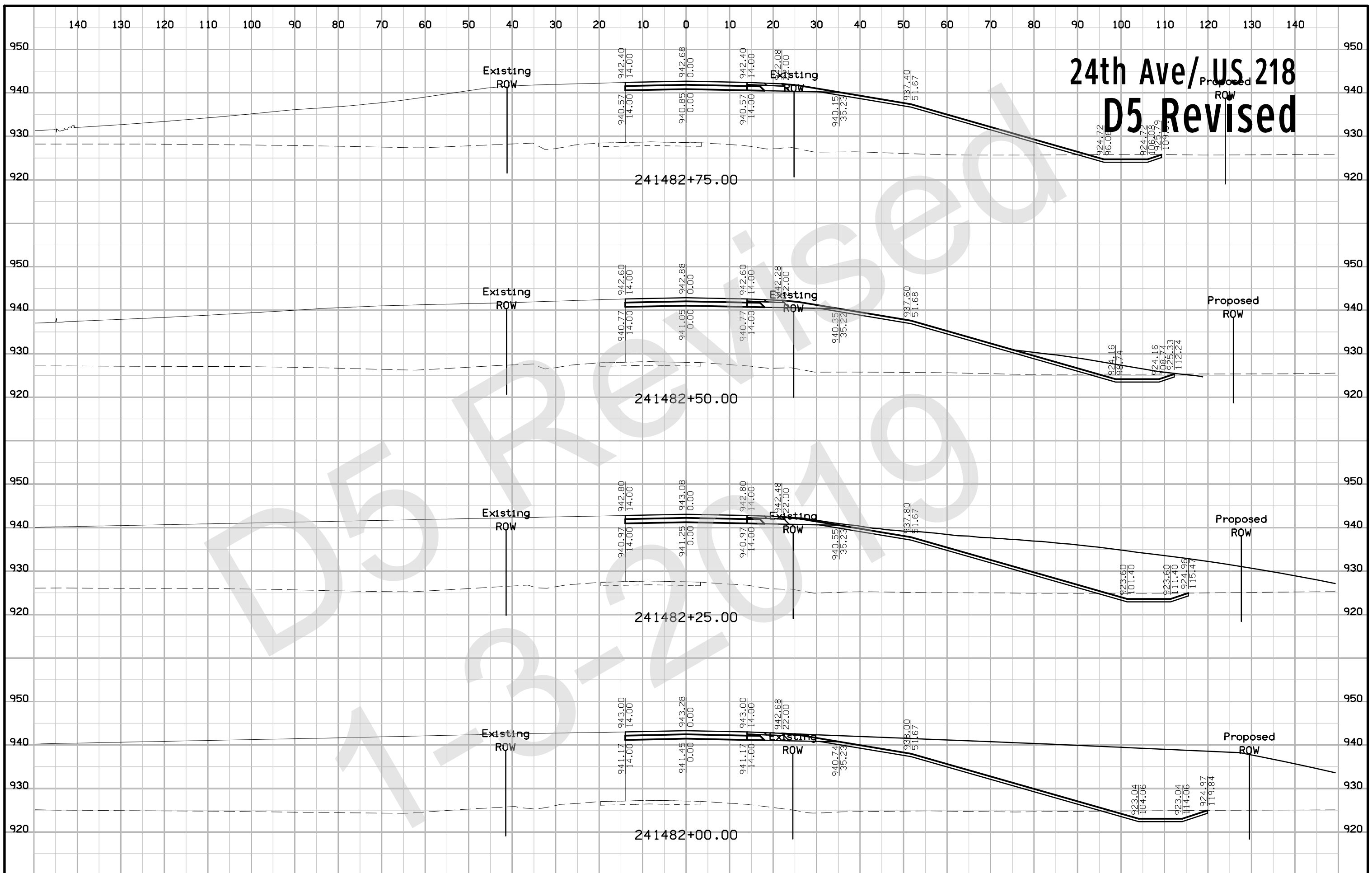


# 24th Ave/ US 218 D5 Revised

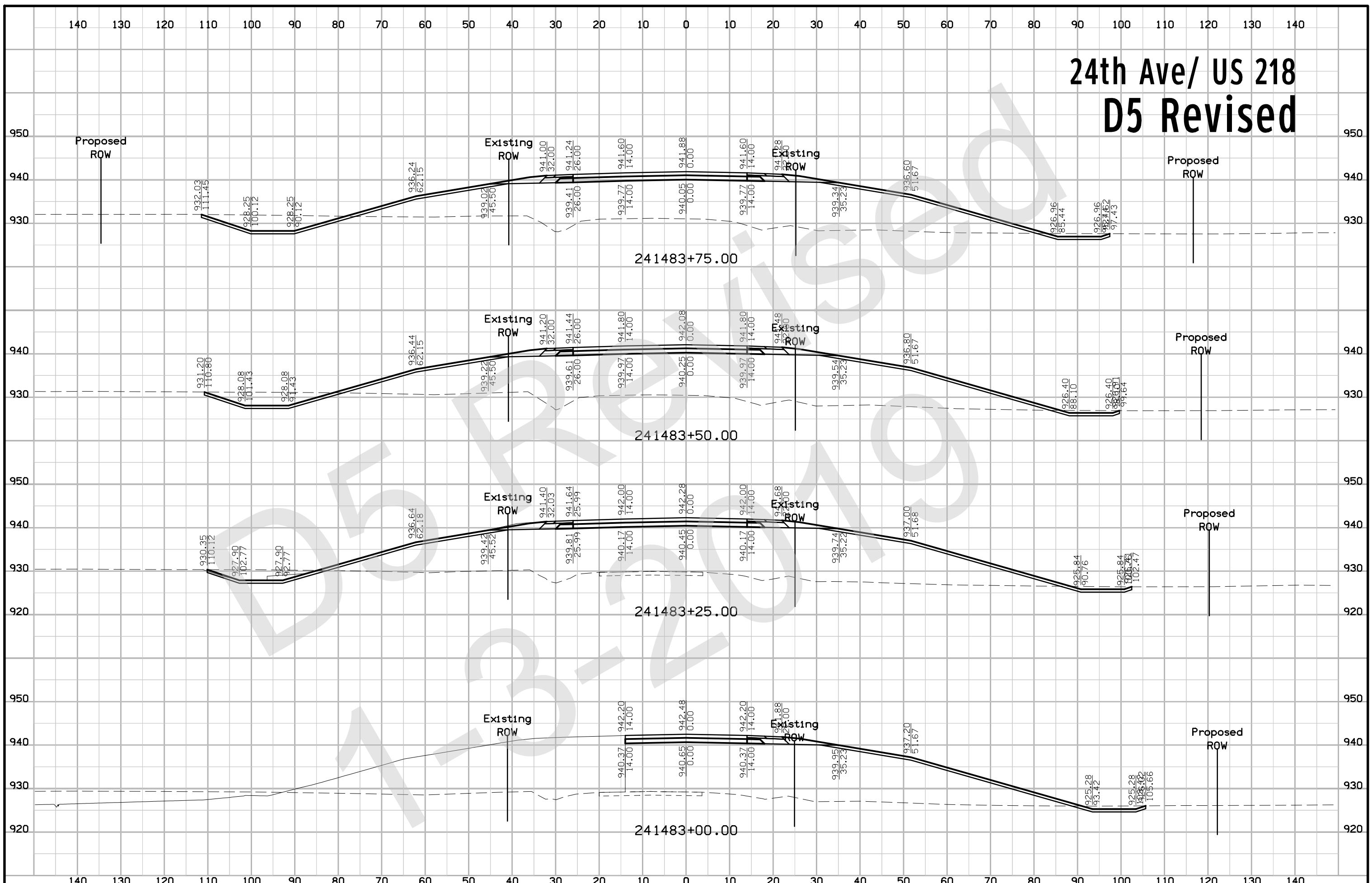




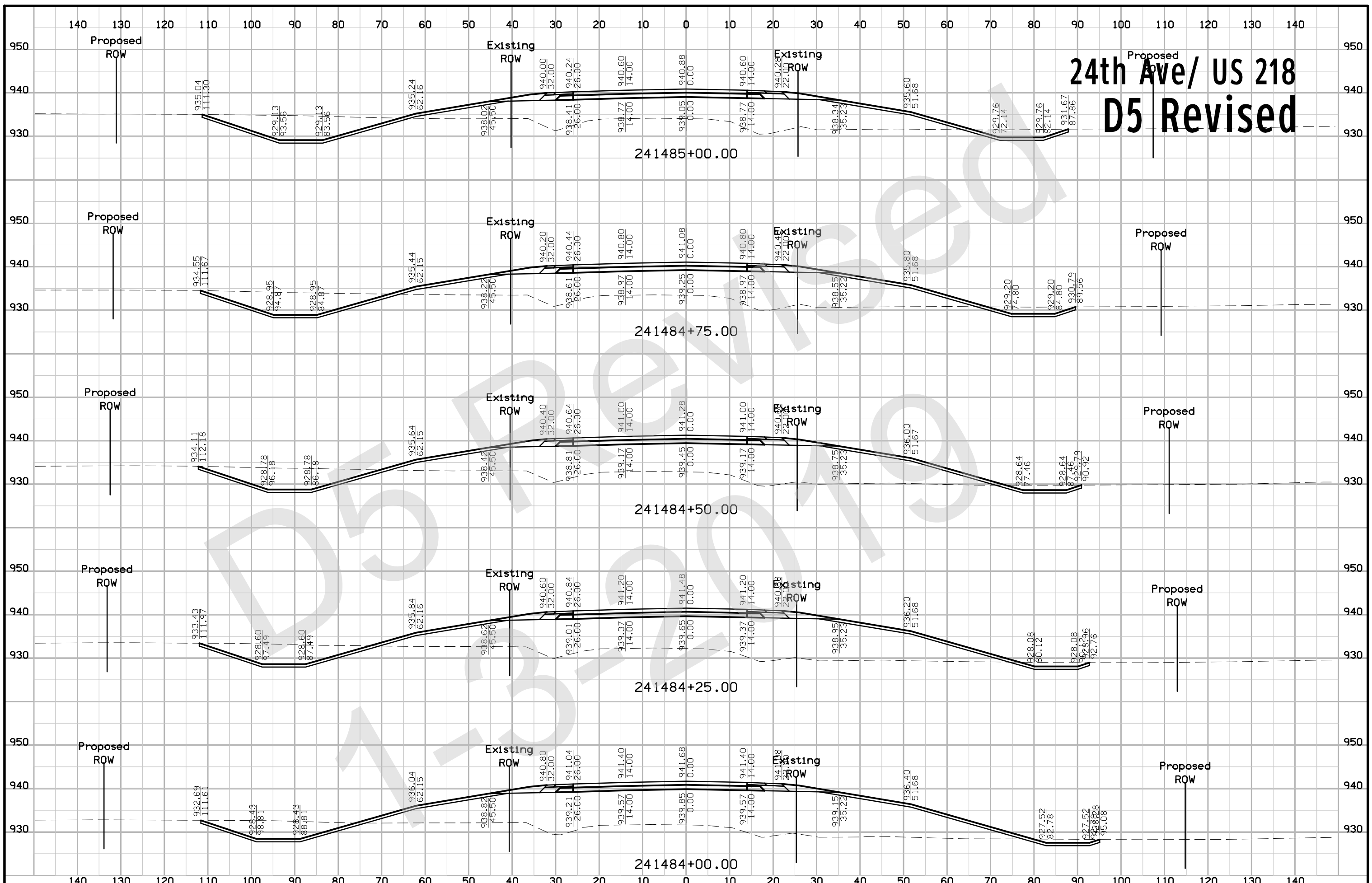
# 24th Ave/ US 218 D5 Revised



# 24th Ave/ US 218 D5 Revised

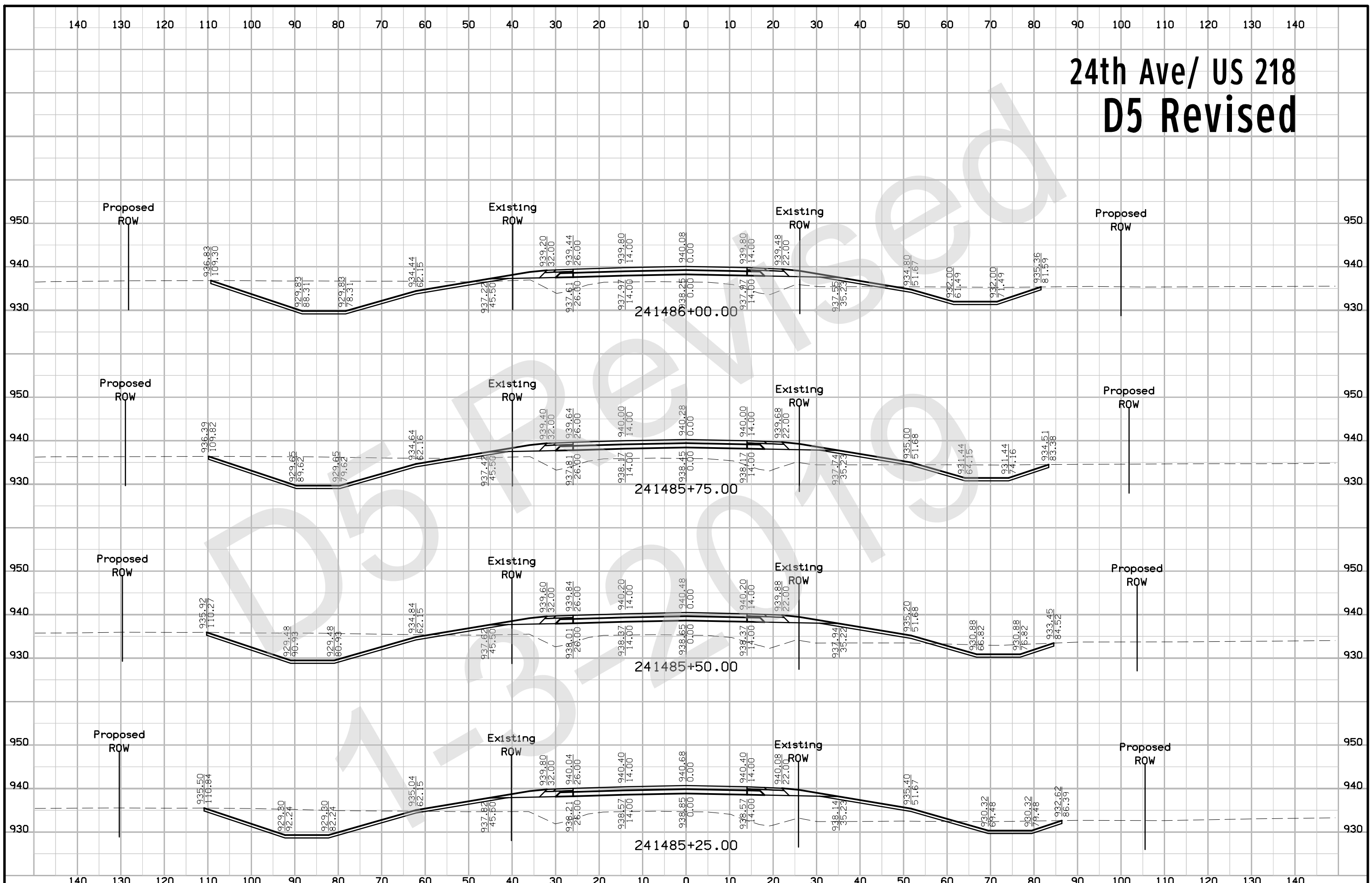


# 24th Ave/ US 218 D5 Revised

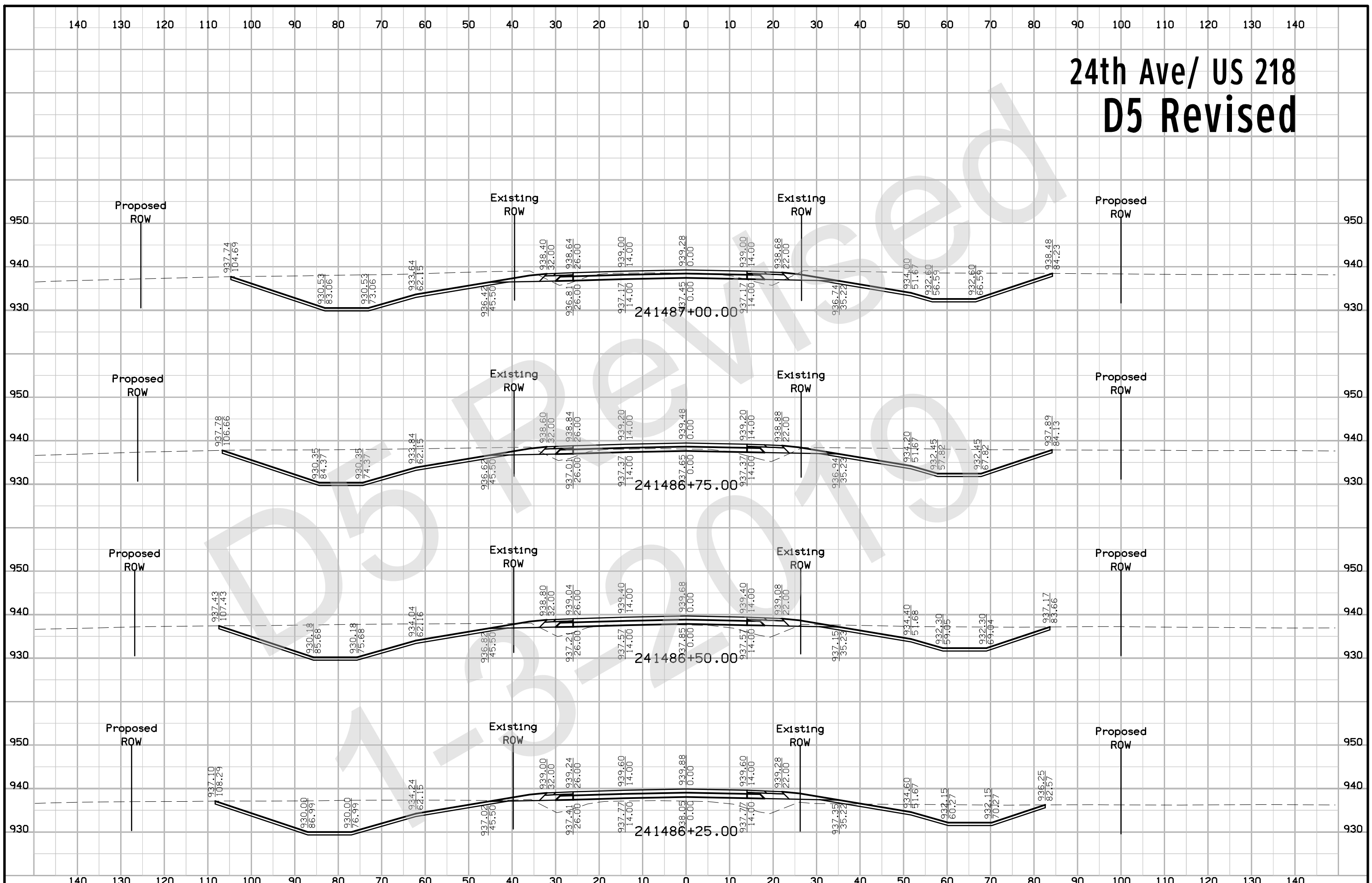




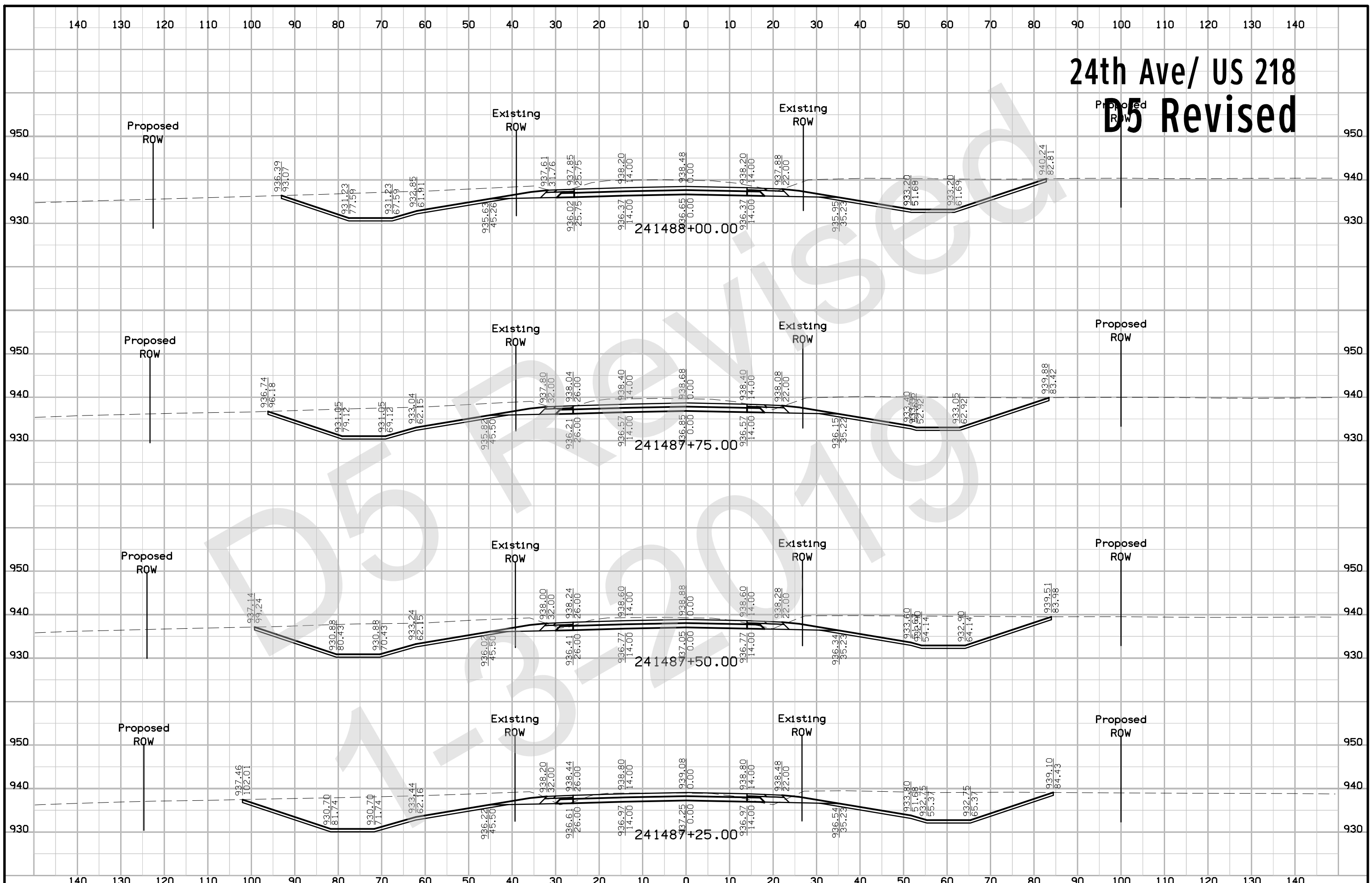
# 24th Ave/ US 218 D5 Revised



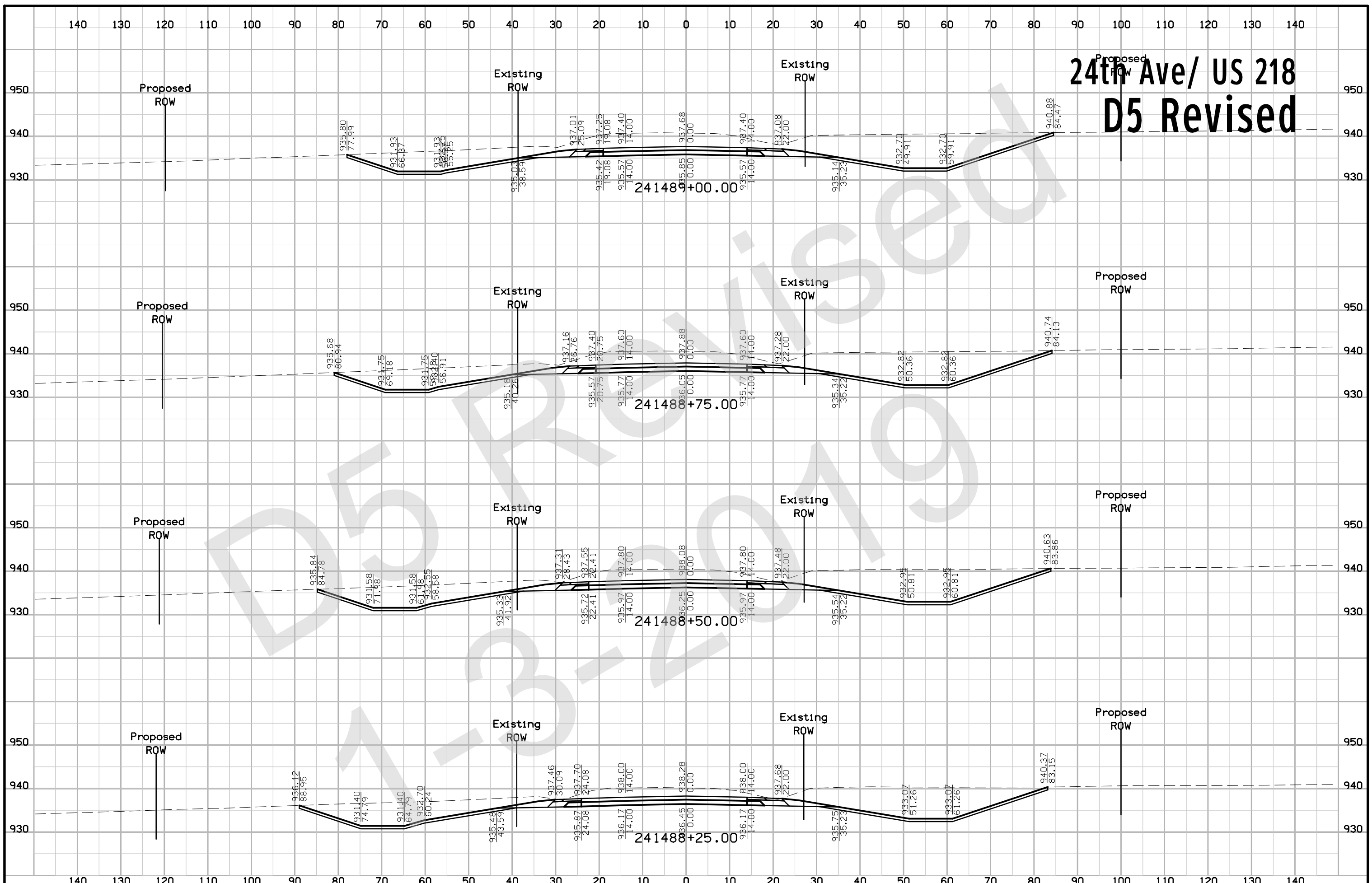
# 24th Ave/ US 218 D5 Revised



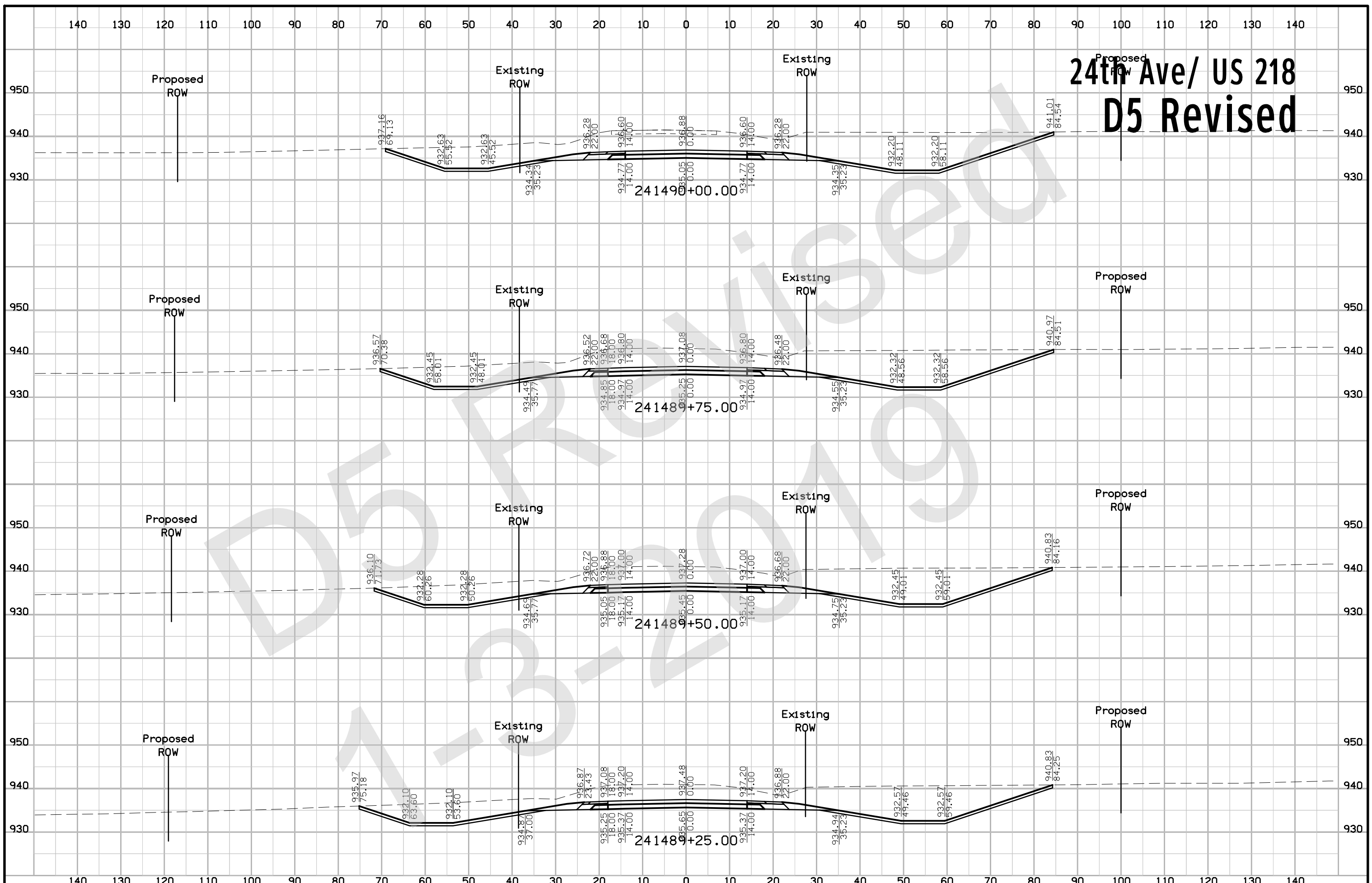
# 24th Ave/ US 218 D5 Revised

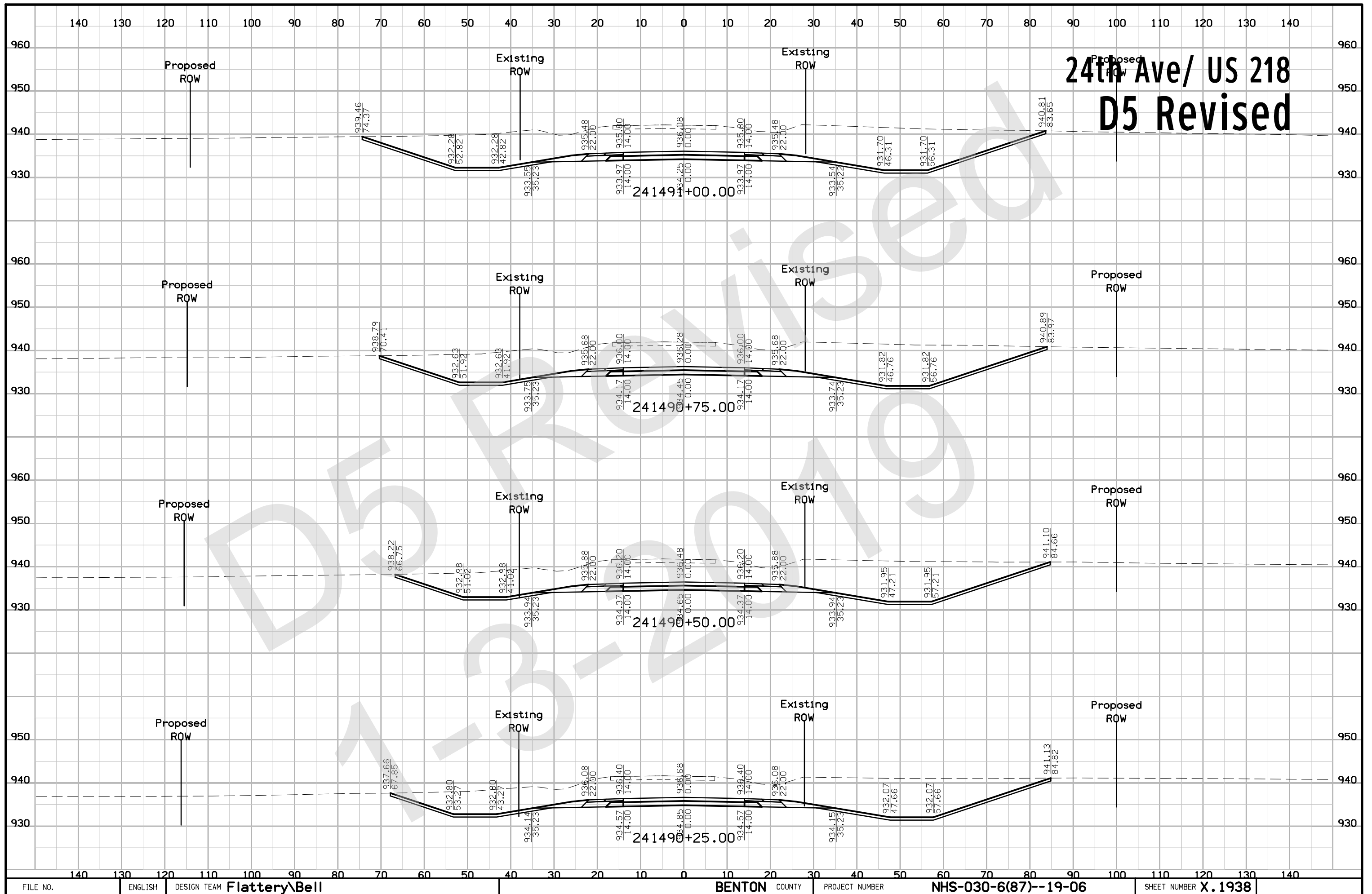


# 24th Ave/ US 218 D5 Revised

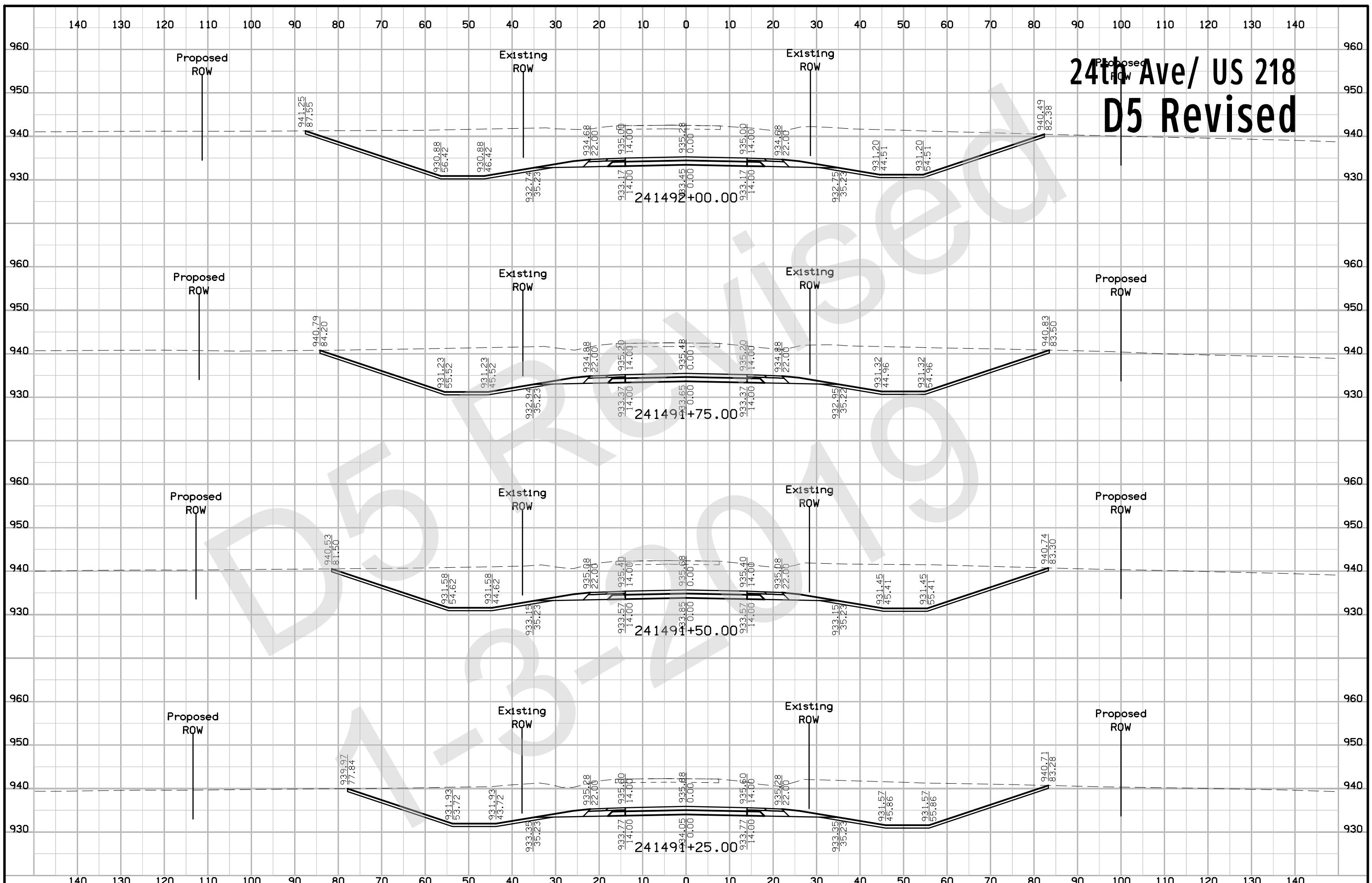


# 24th Ave/ US 218 D5 Revised

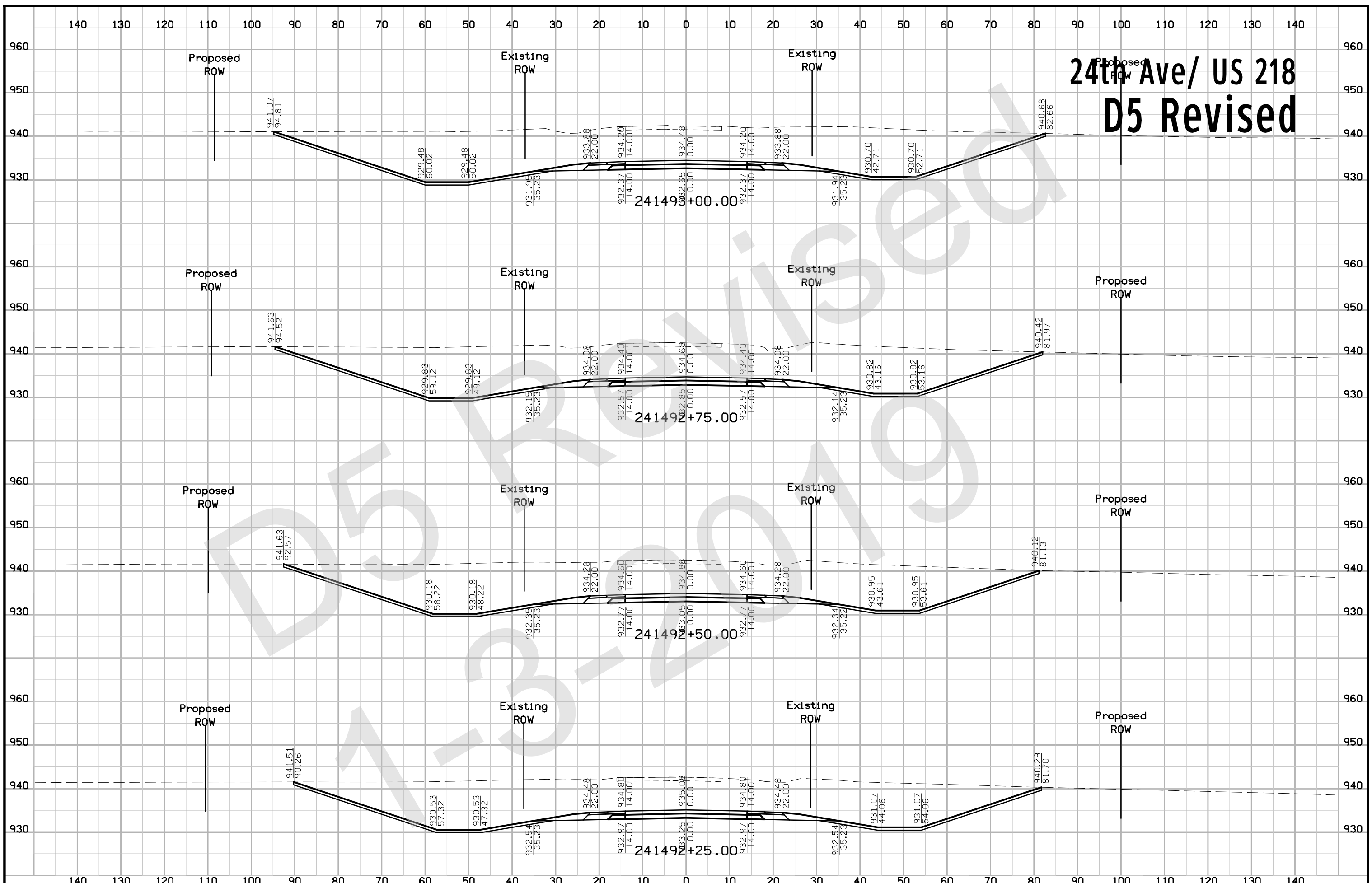




# 24th Ave/ US 218 D5 Revised

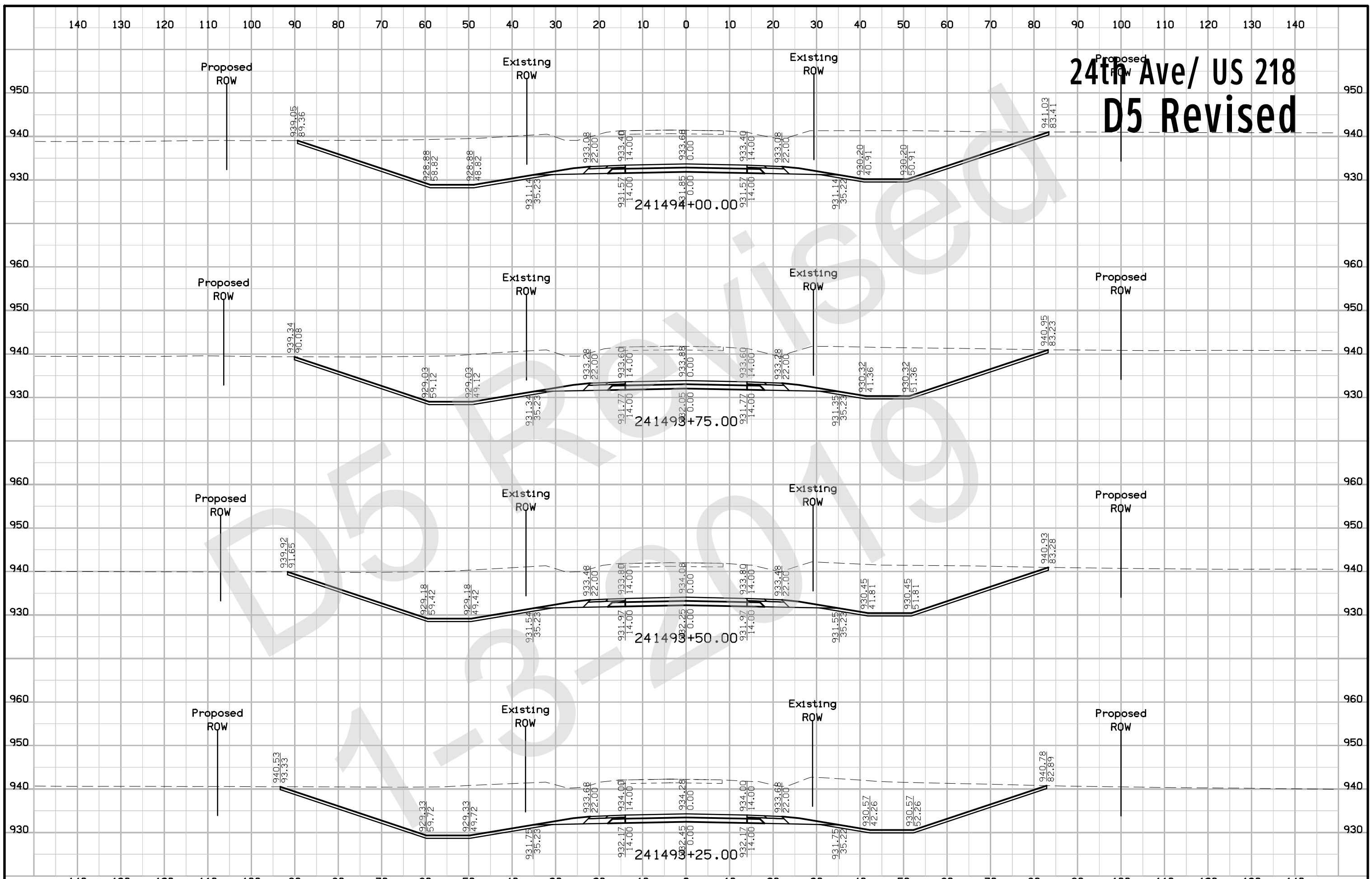


# 24th Ave/ US 218 D5 Revised

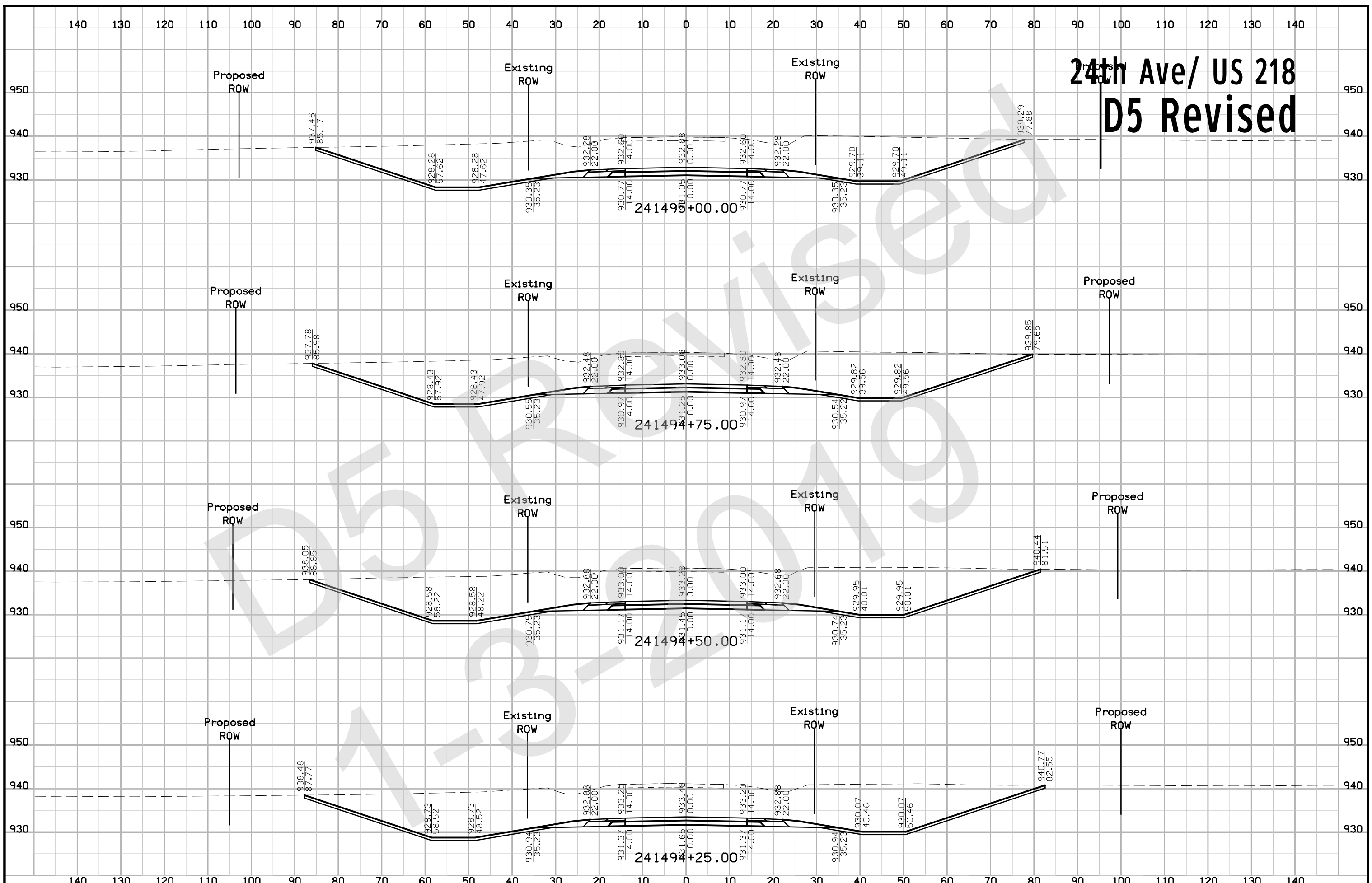




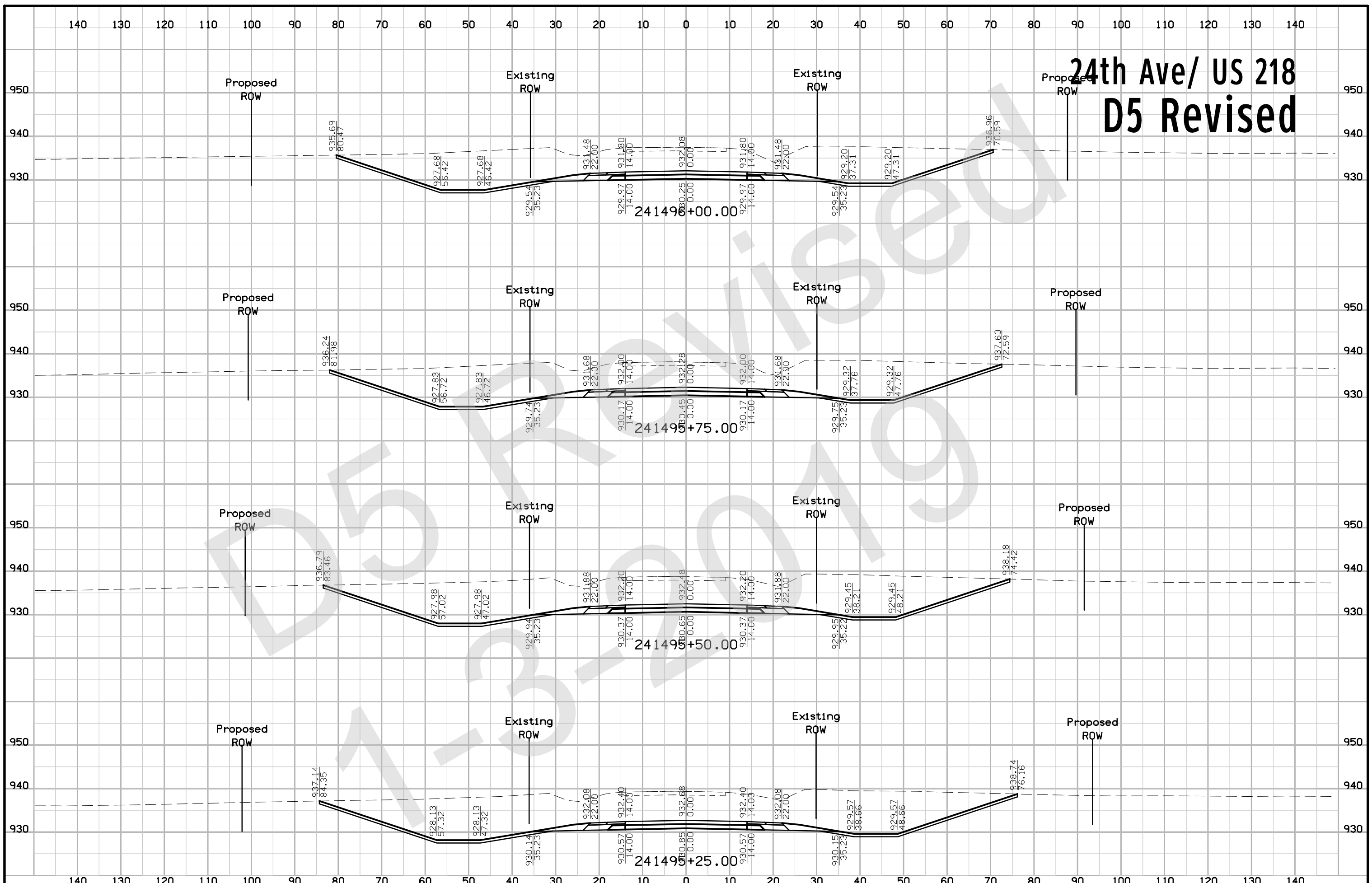
# 24th Ave/ US 218 D5 Revised



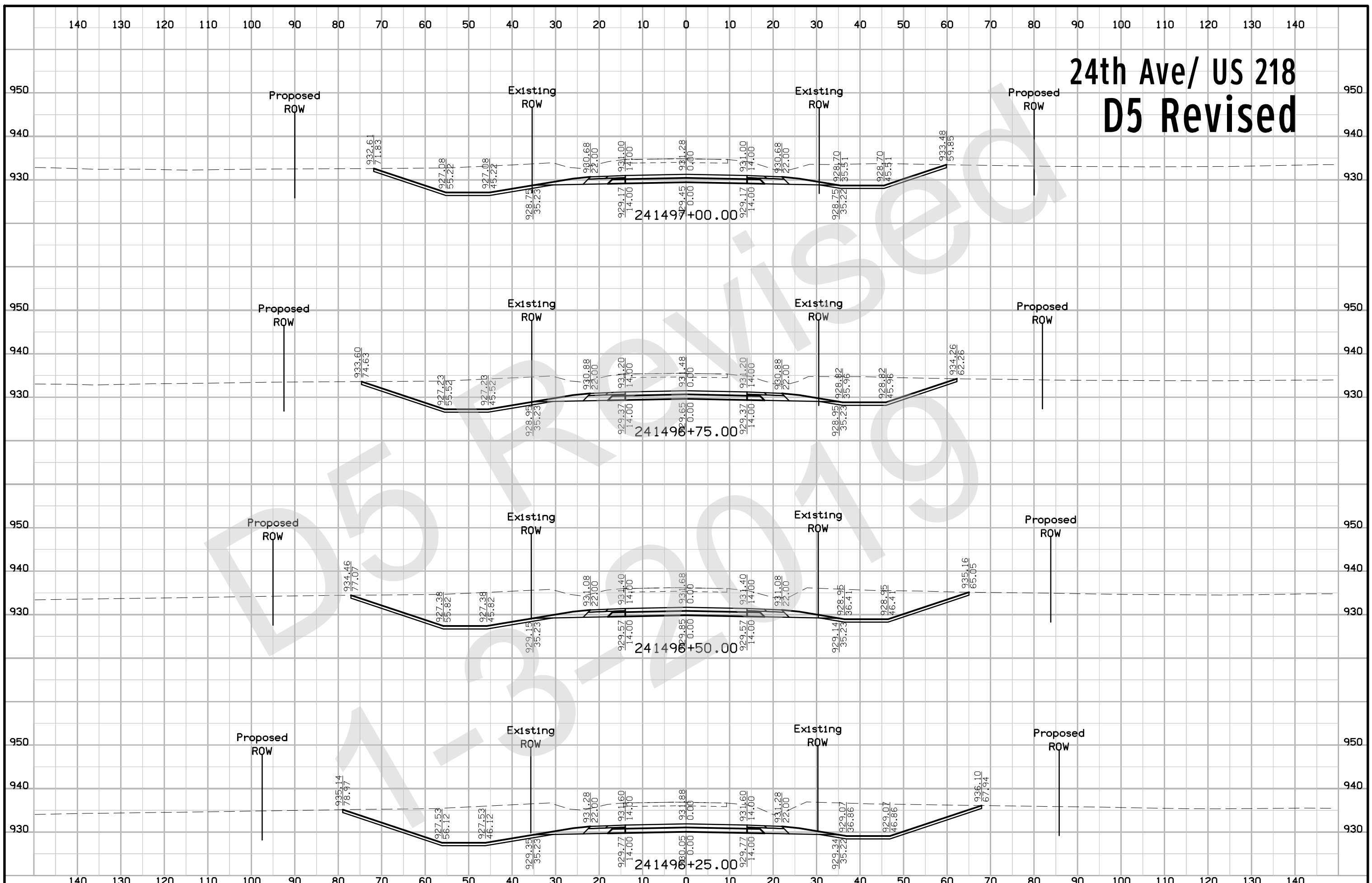
# 24th Ave/ US 218 D5 Revised



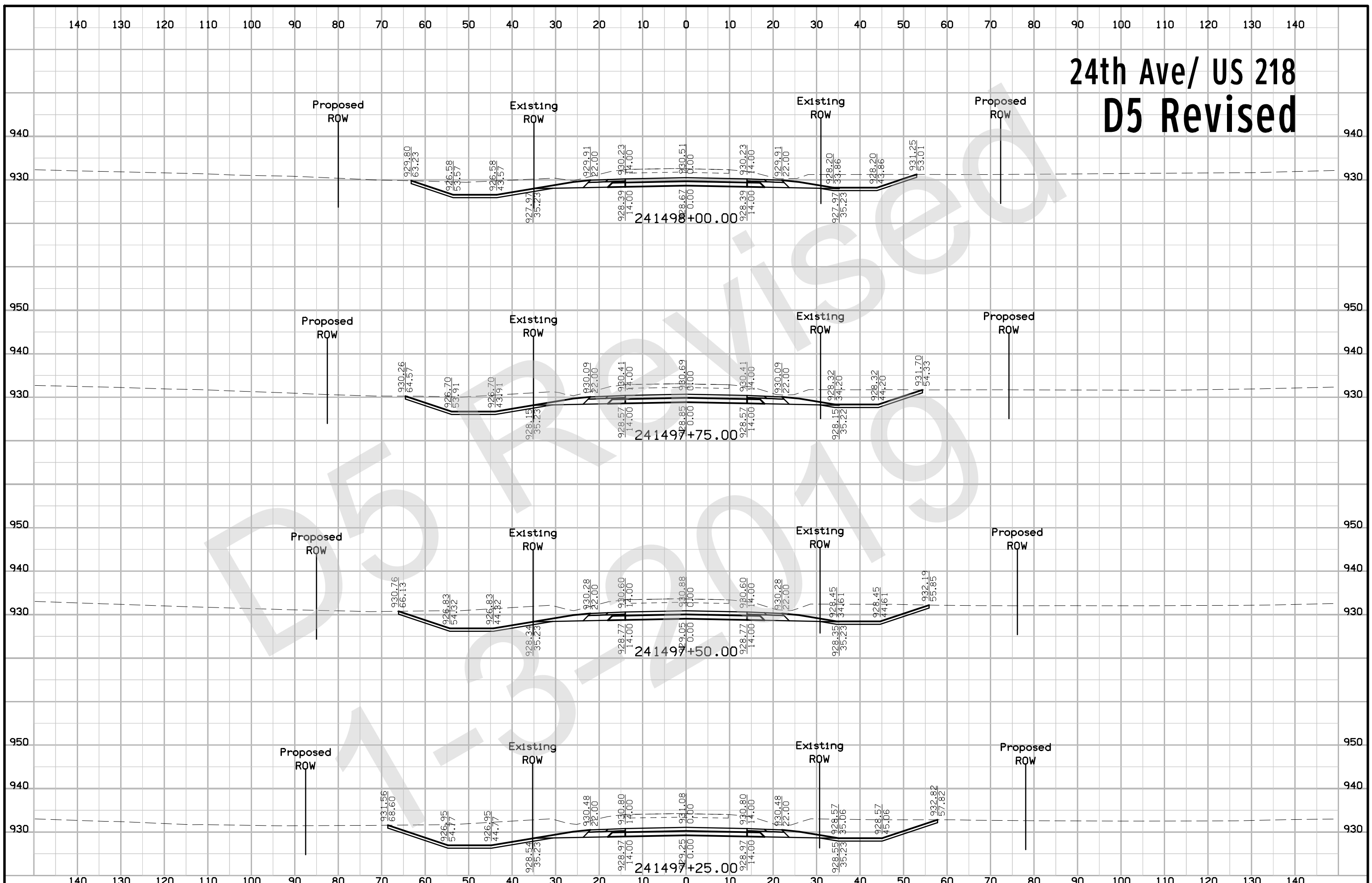
# 24th Ave/ US 218 D5 Revised



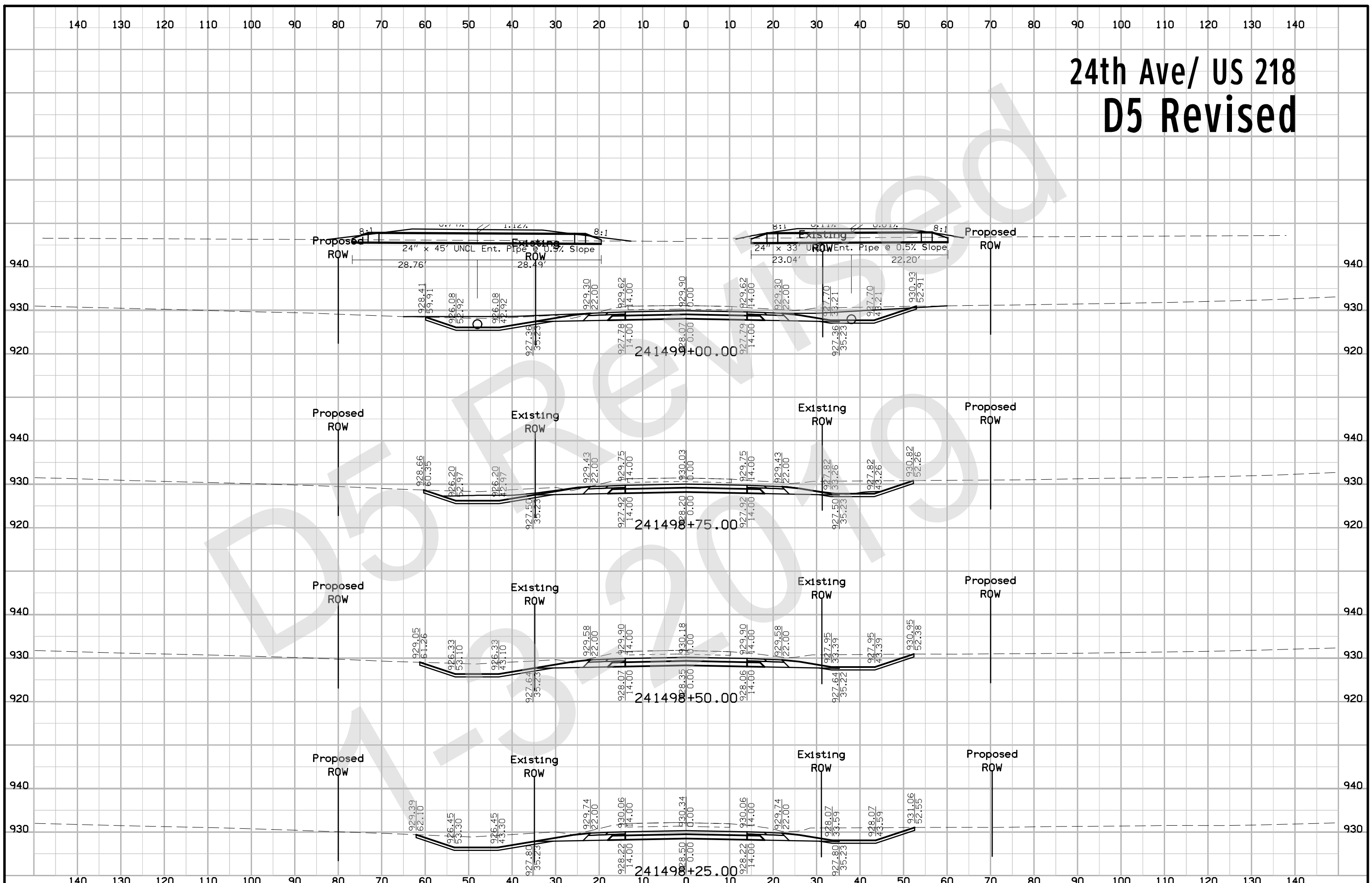
# 24th Ave/ US 218 D5 Revised



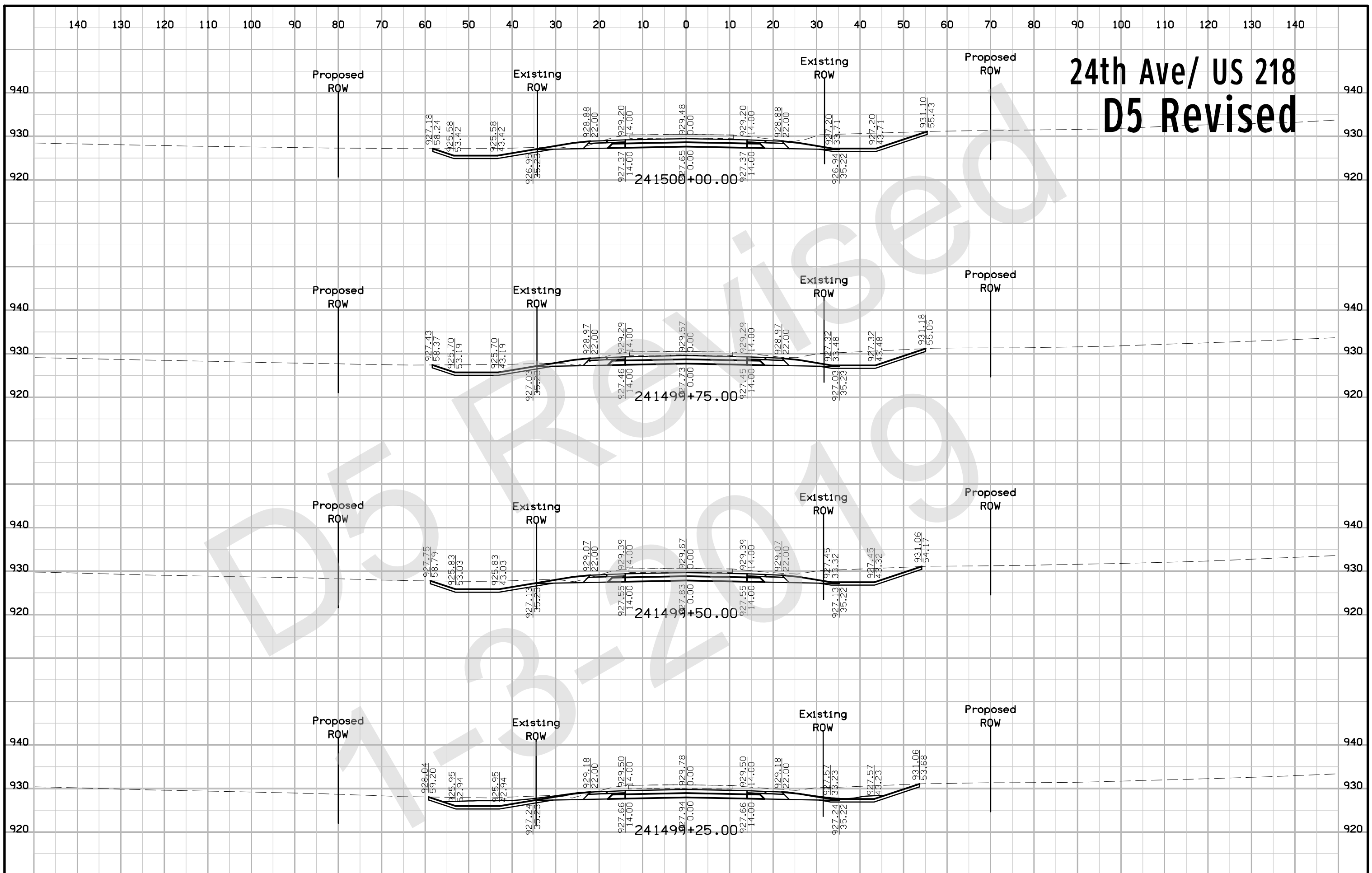
# 24th Ave/ US 218 D5 Revised



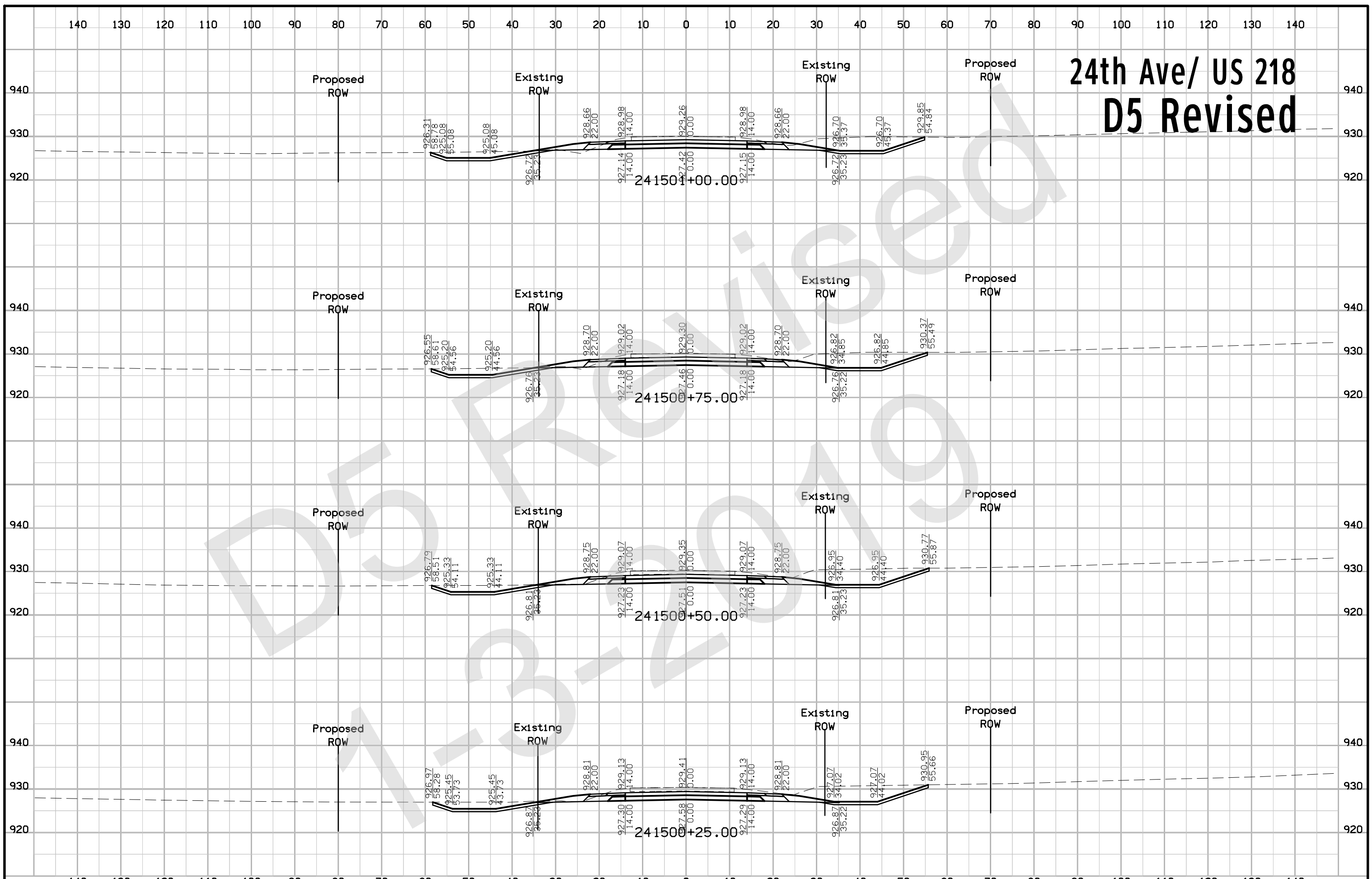
# 24th Ave/ US 218 D5 Revised



# 24th Ave/ US 218 D5 Revised



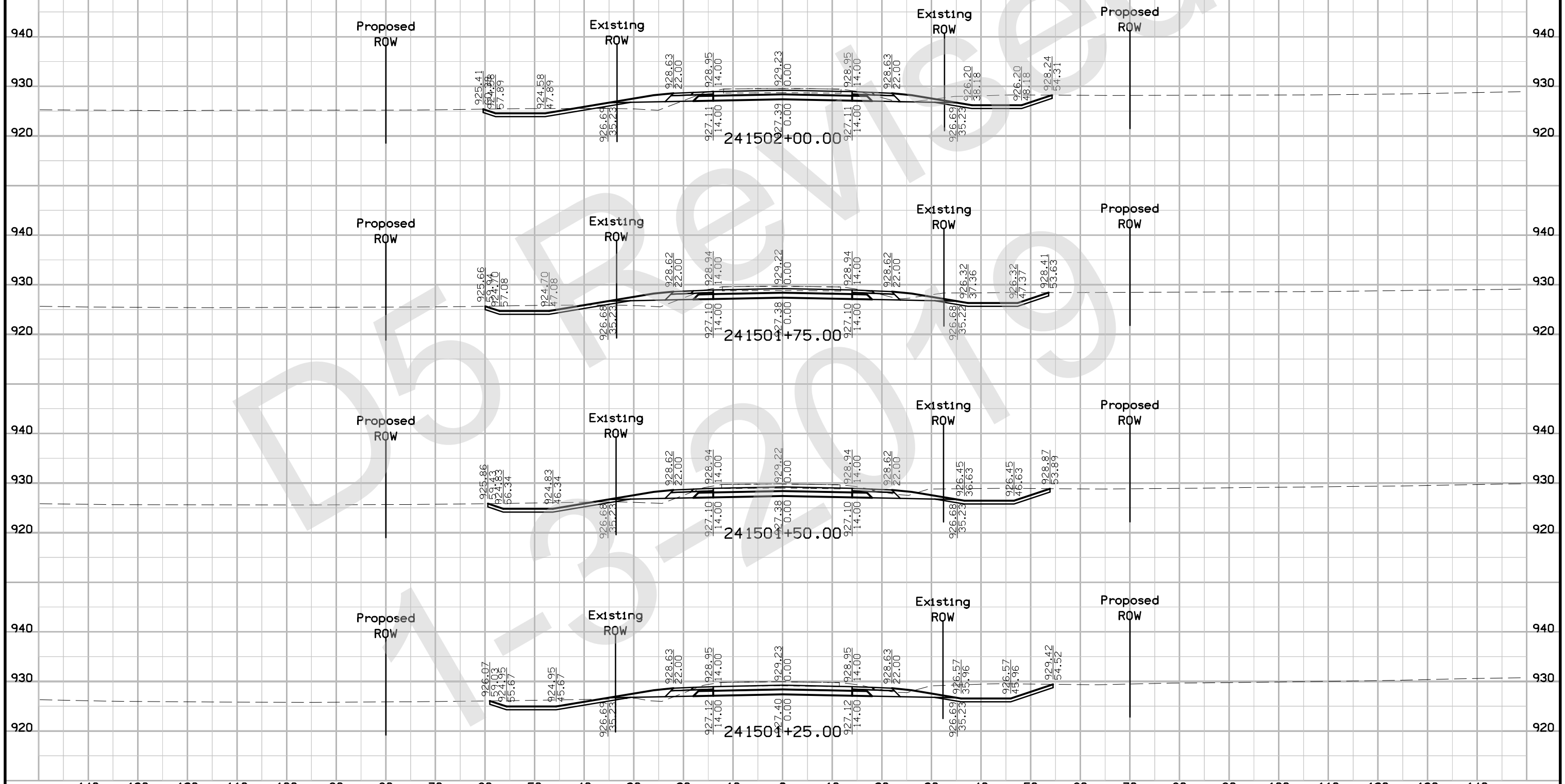
# 24th Ave/ US 218 D5 Revised



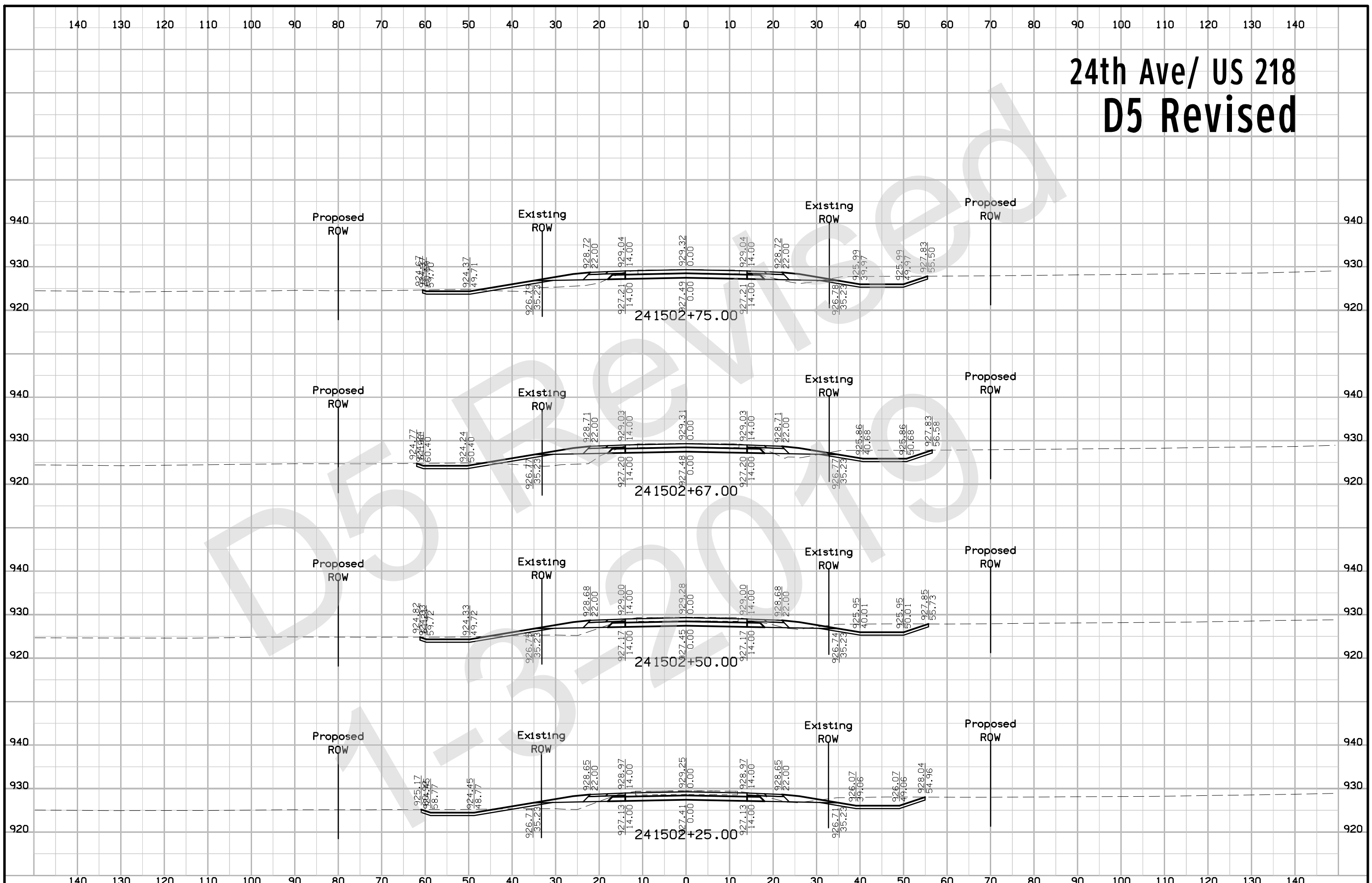


140 130 120 110 100 90 80 70 60 50 40 30 20 10 0 10 20 30 40 50 60 70 80 90 100 110 120 130 140

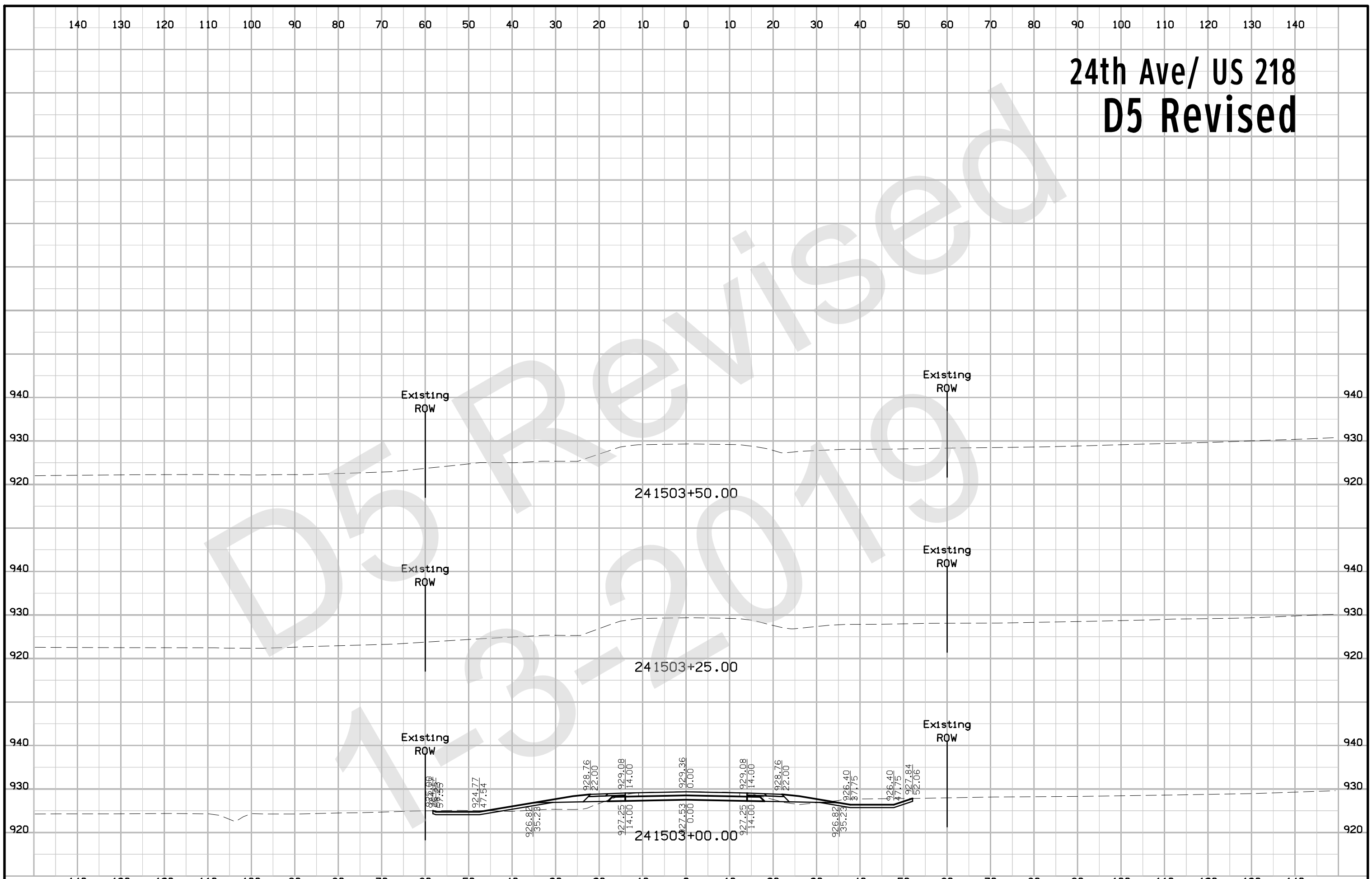
# 24th Ave/ US 218 D5 Revised



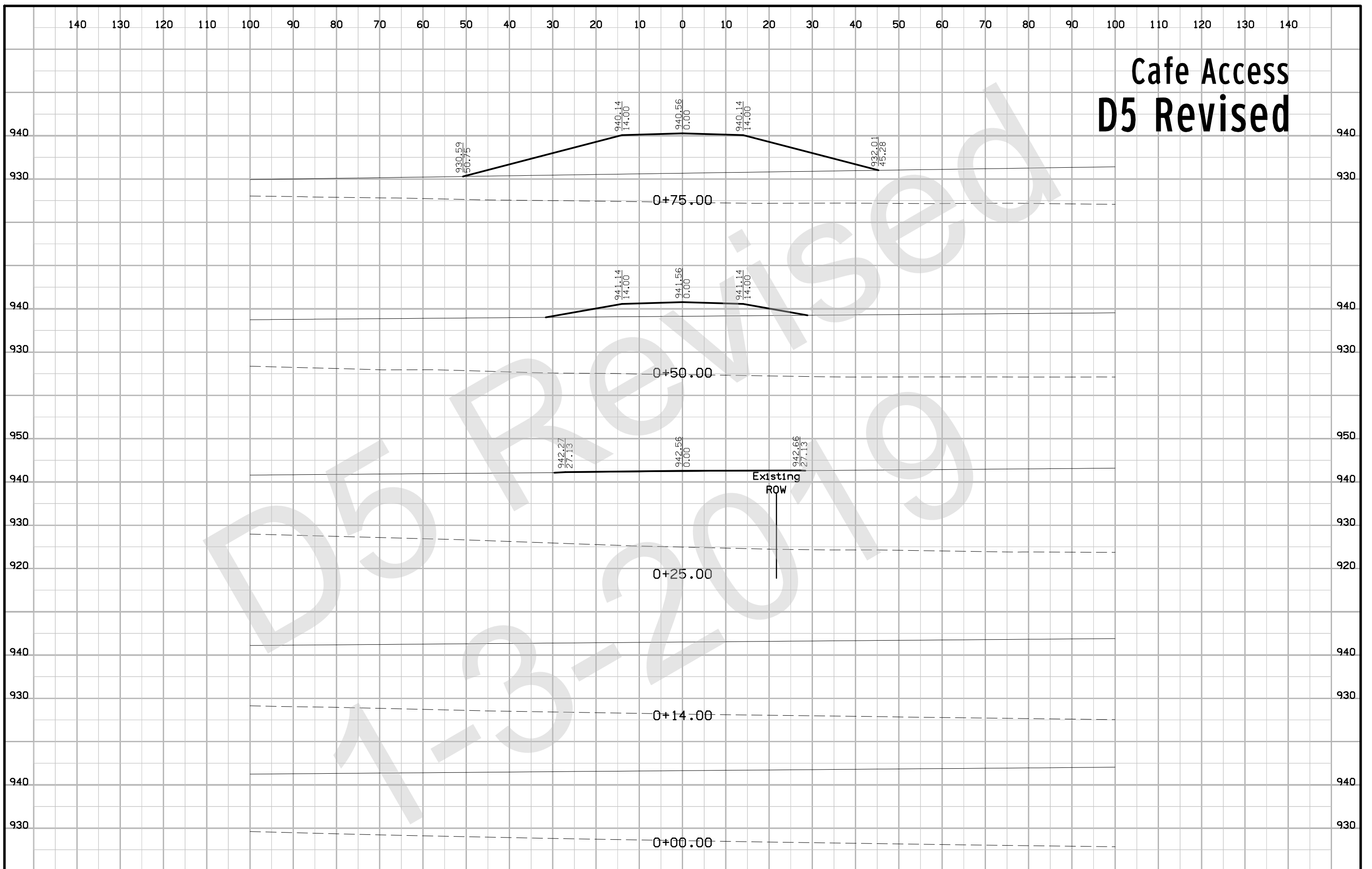
# 24th Ave/ US 218 D5 Revised



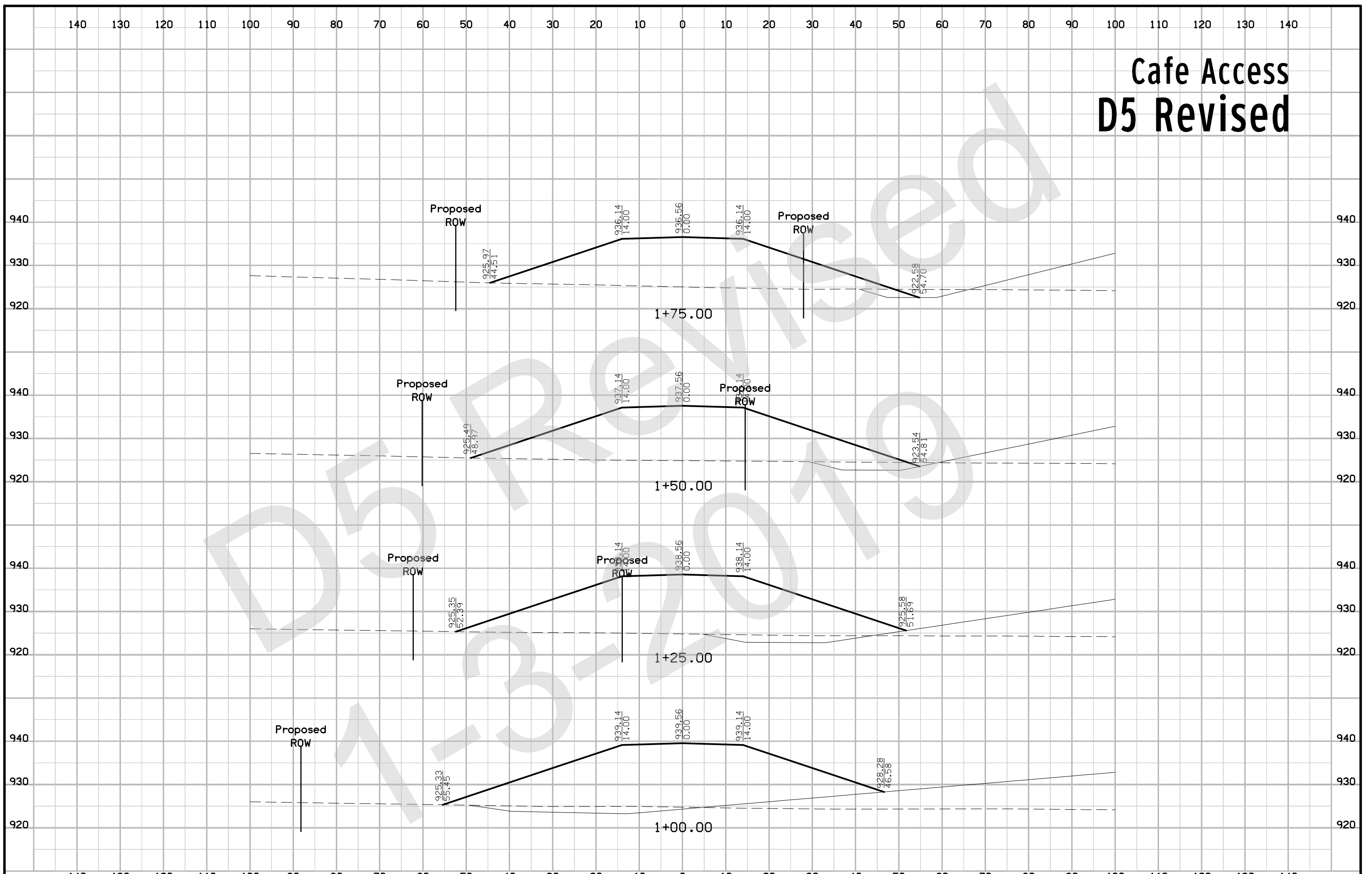
# 24th Ave/ US 218 D5 Revised



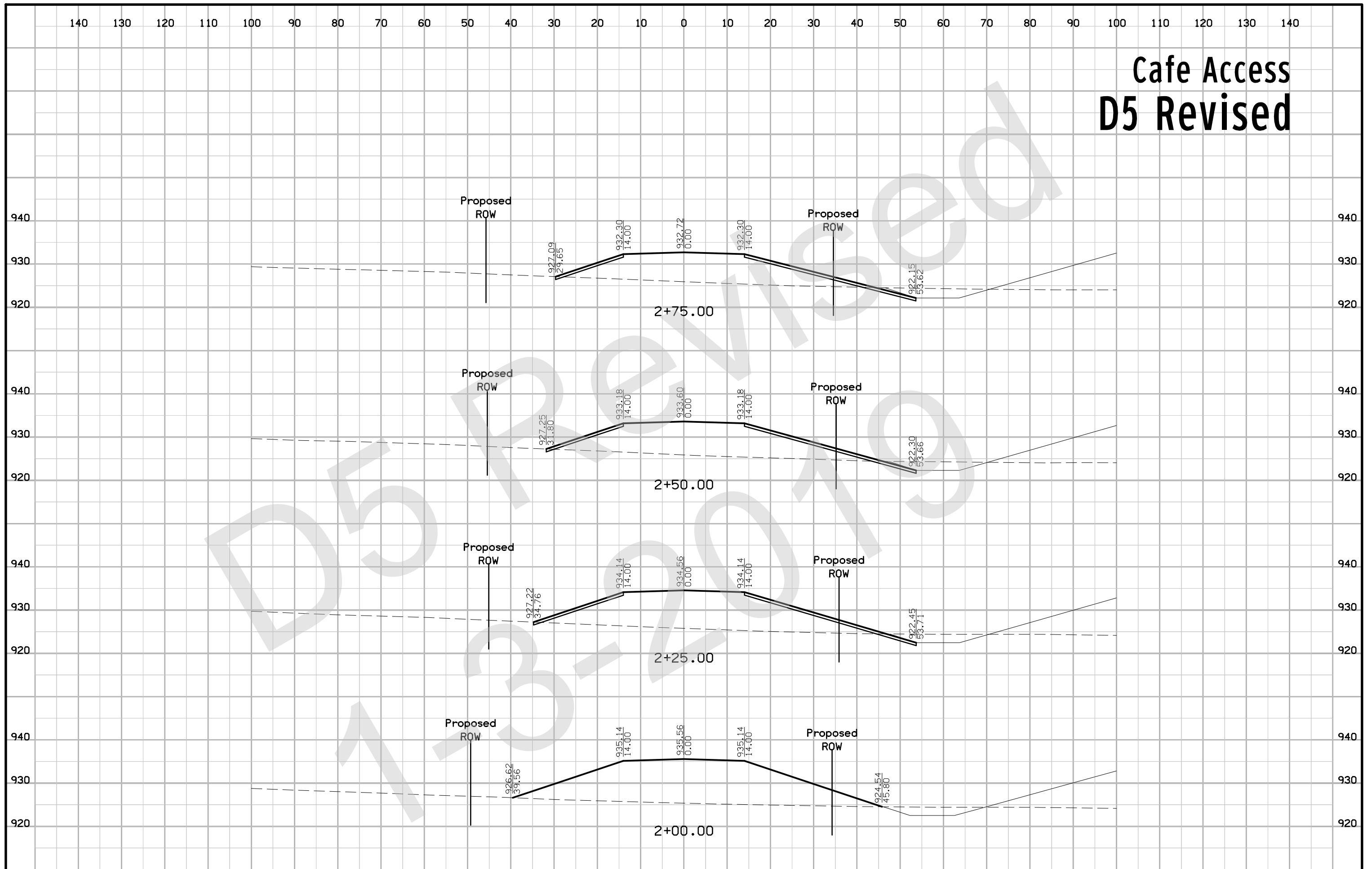
# Cafe Access D5 Revised



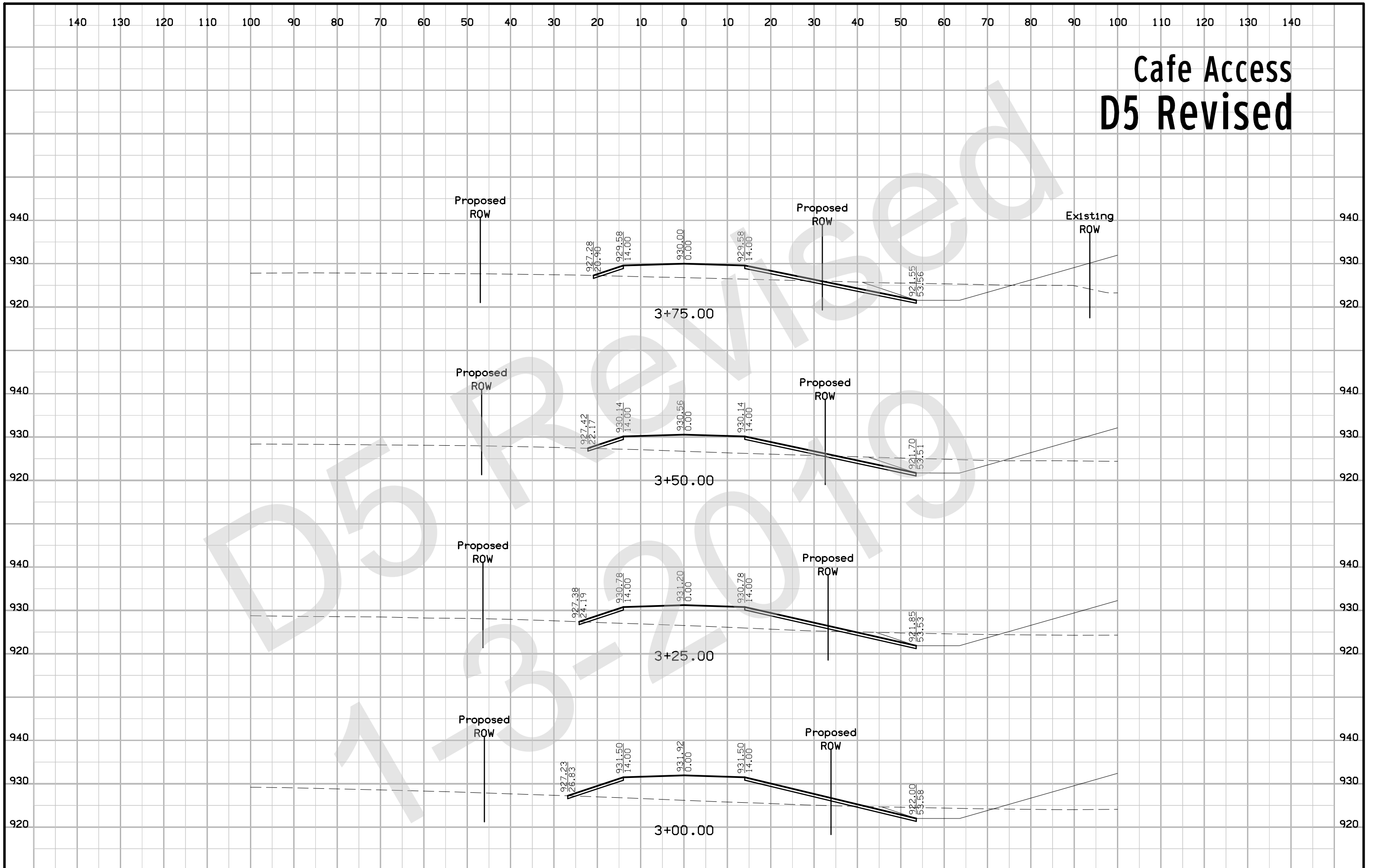
# Cafe Access D5 Revised



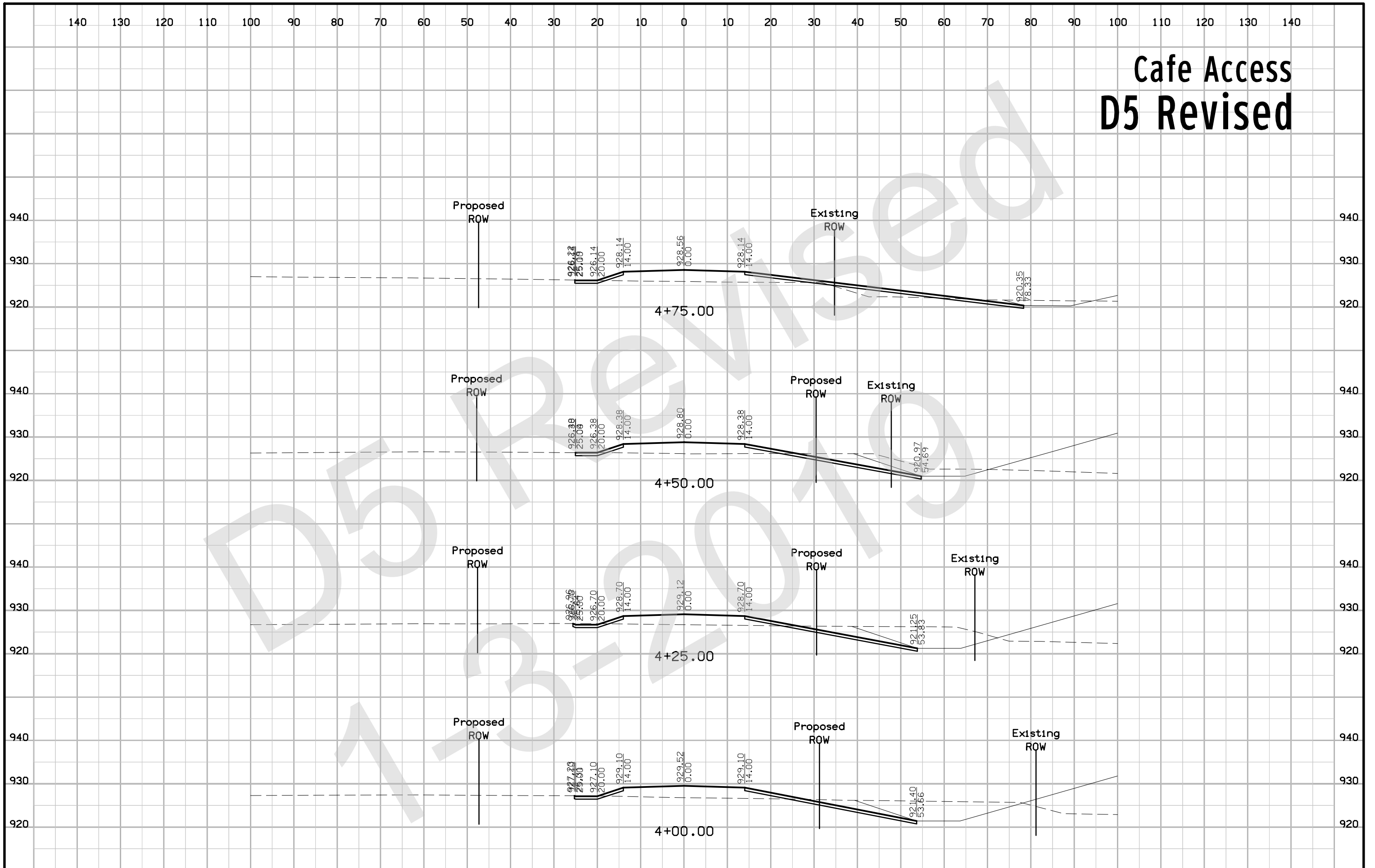
# Cafe Access D5 Revised



# Cafe Access D5 Revised

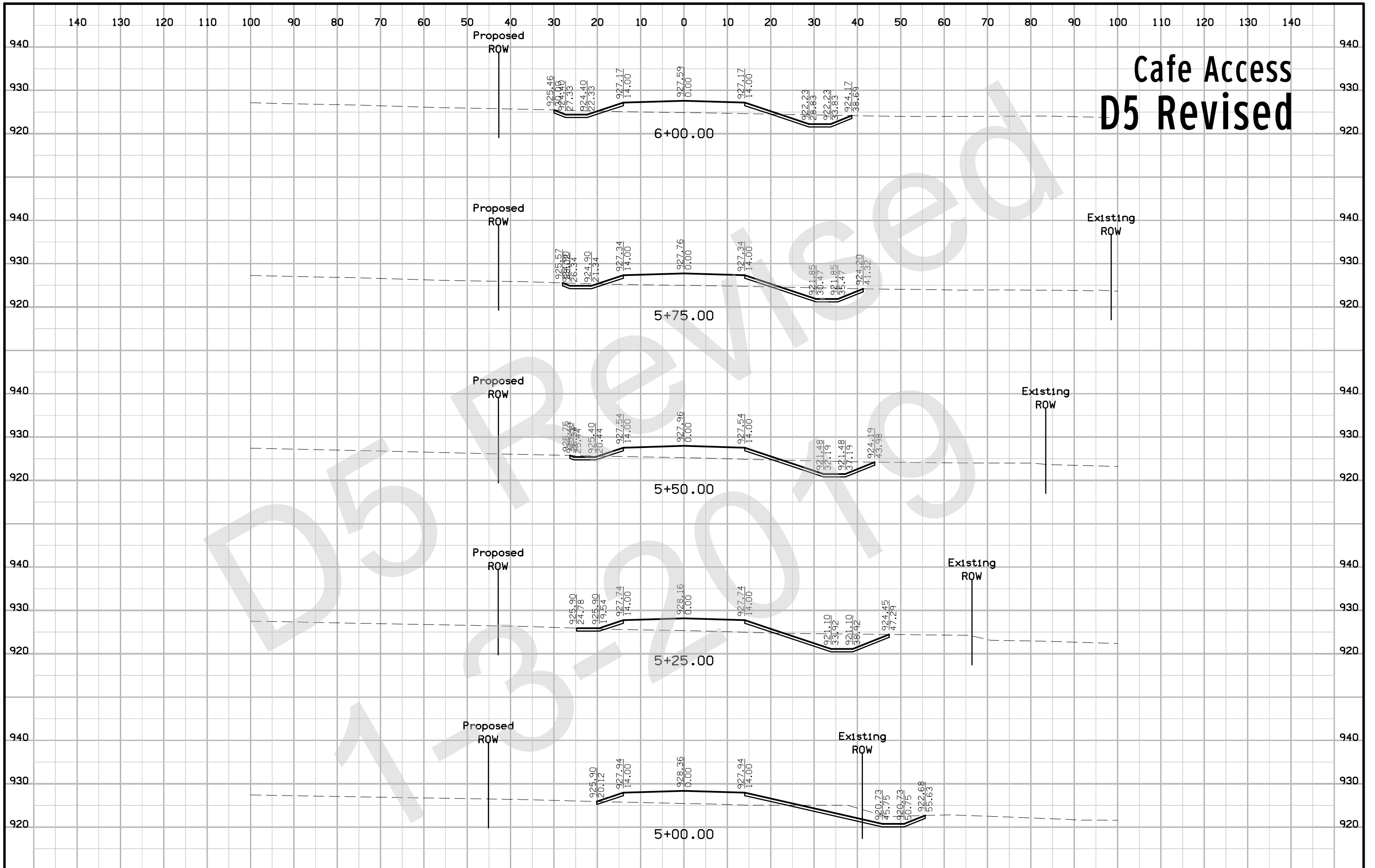


# Cafe Access D5 Revised

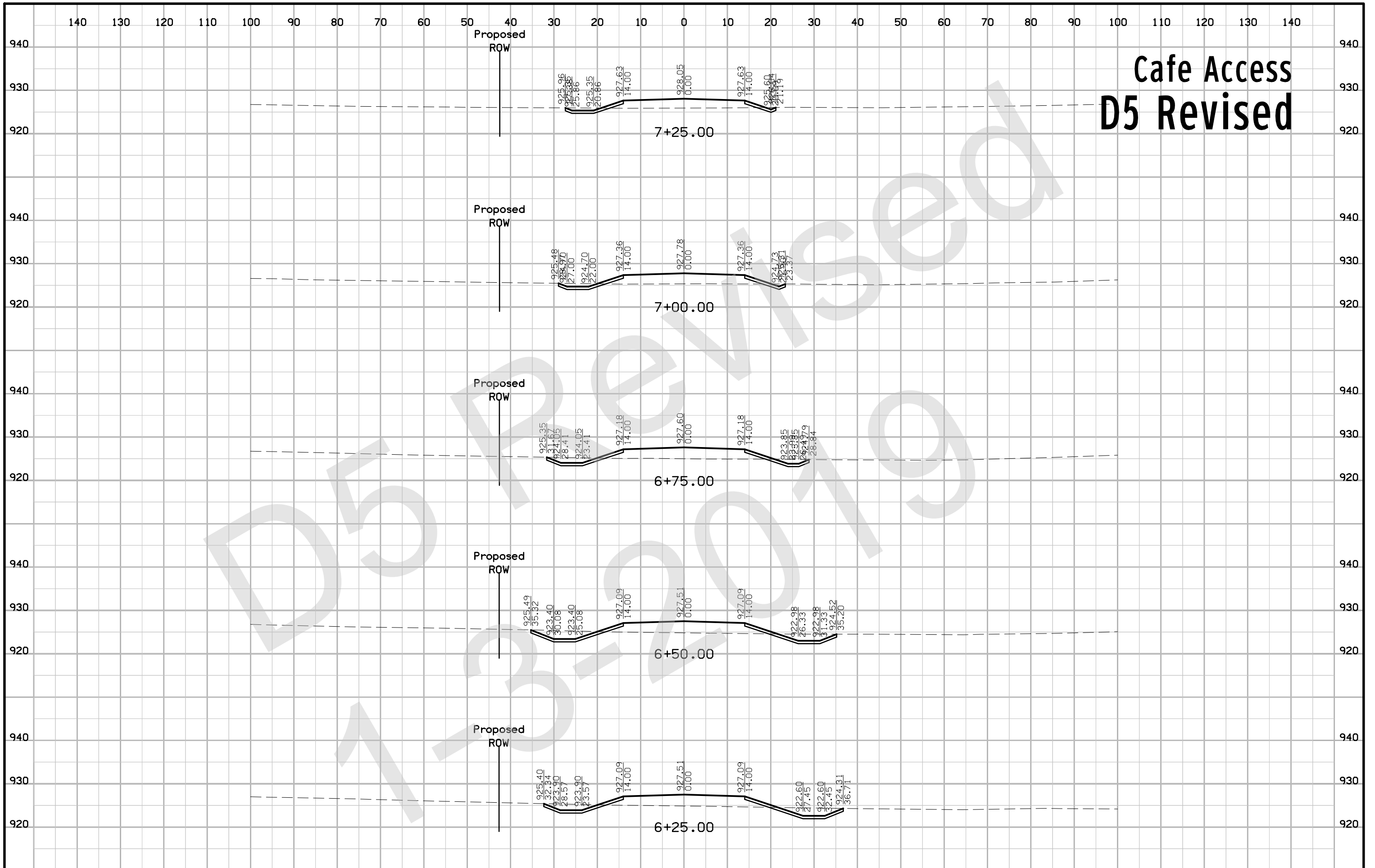




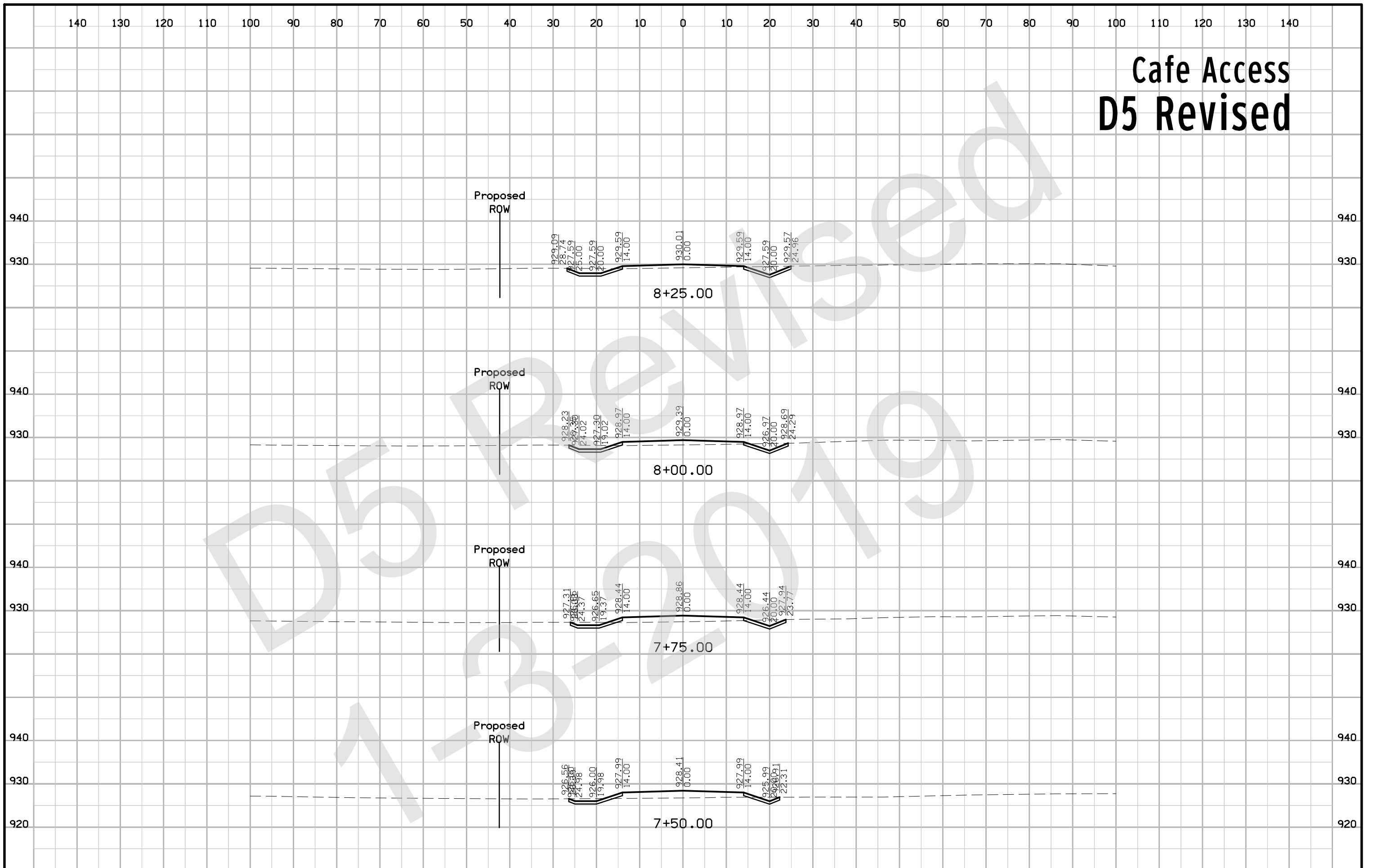
# Cafe Access D5 Revised



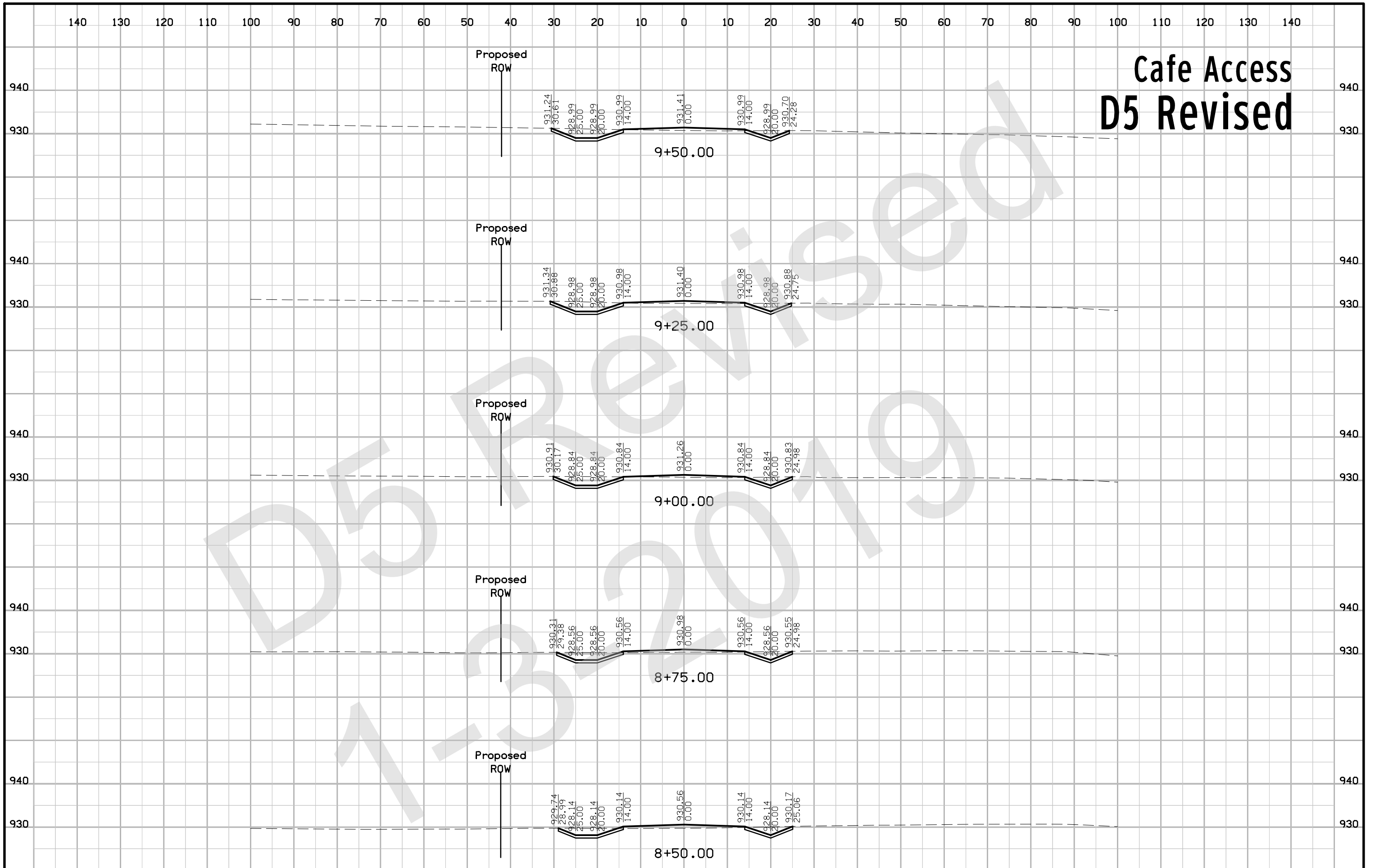
# Cafe Access D5 Revised



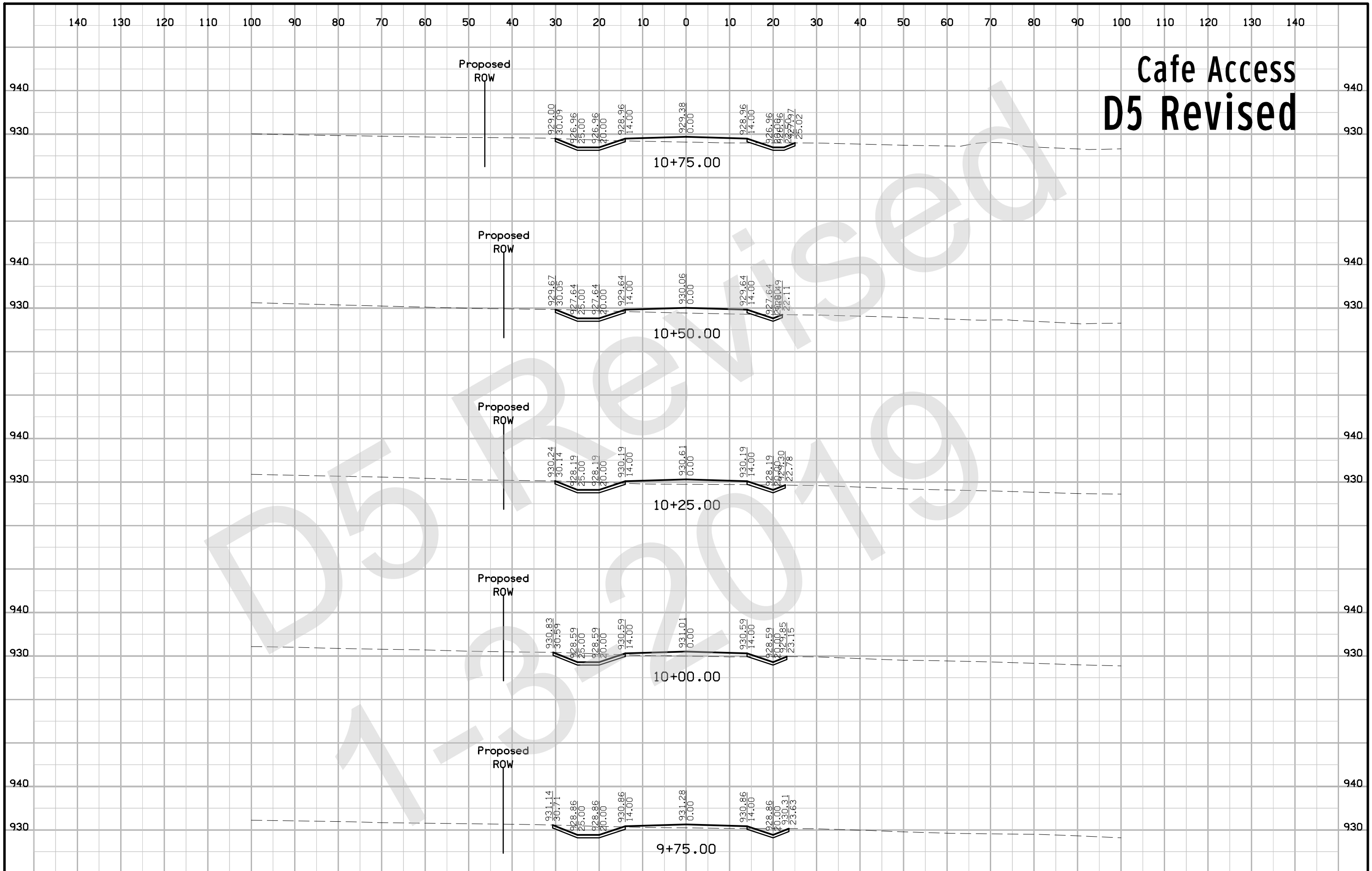
# Cafe Access D5 Revised



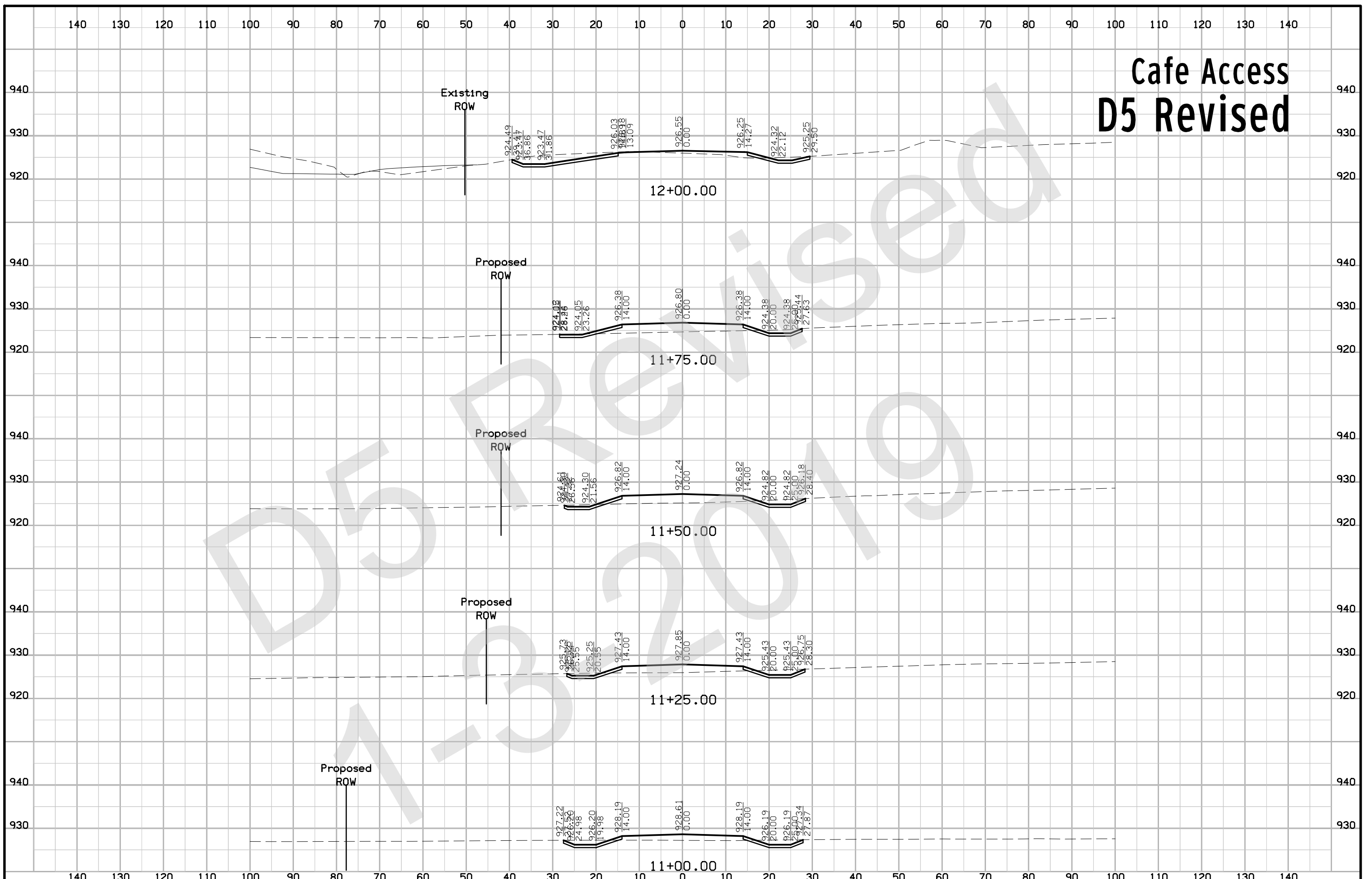
# Cafe Access D5 Revised



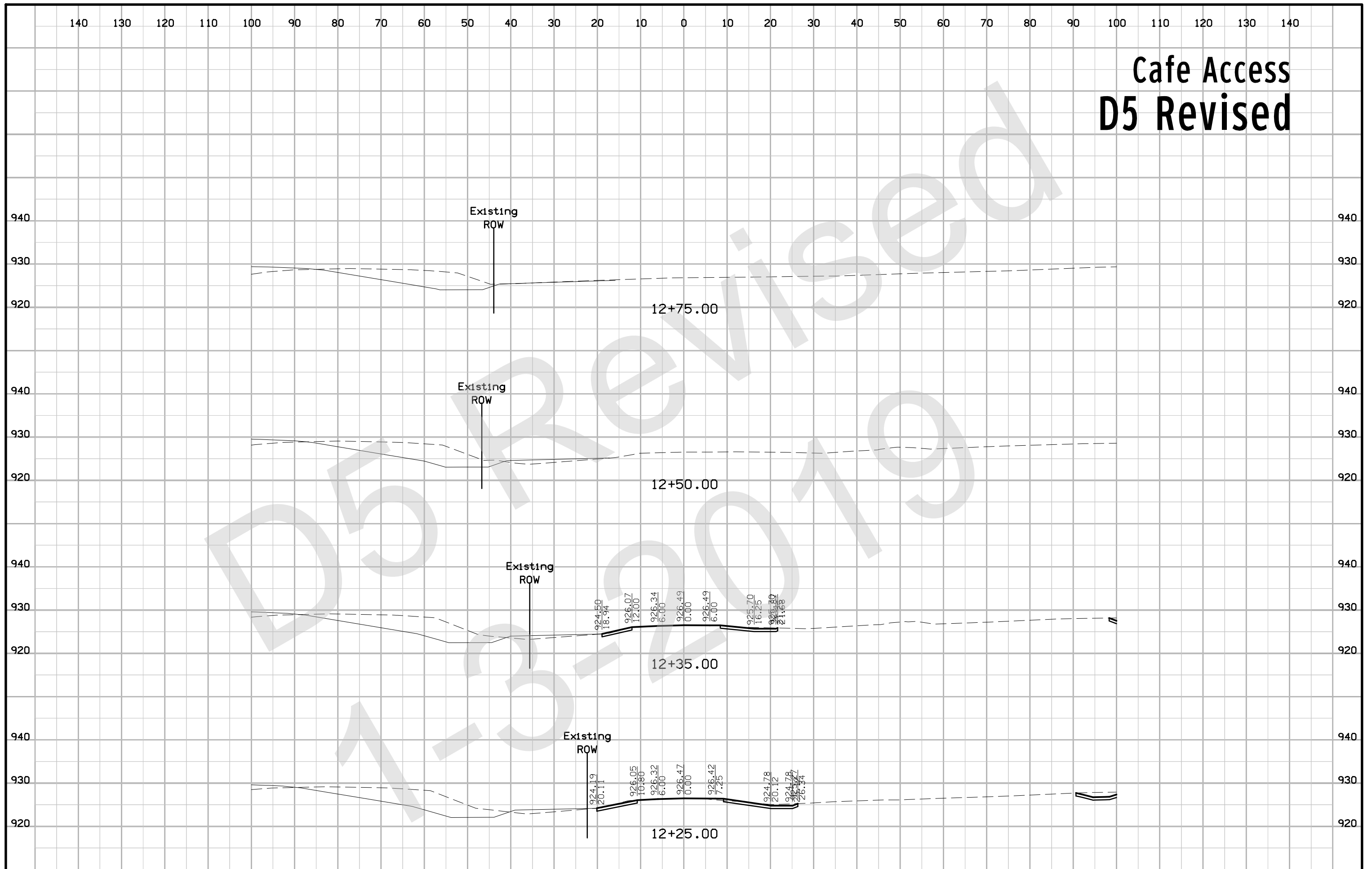
# Cafe Access D5 Revised



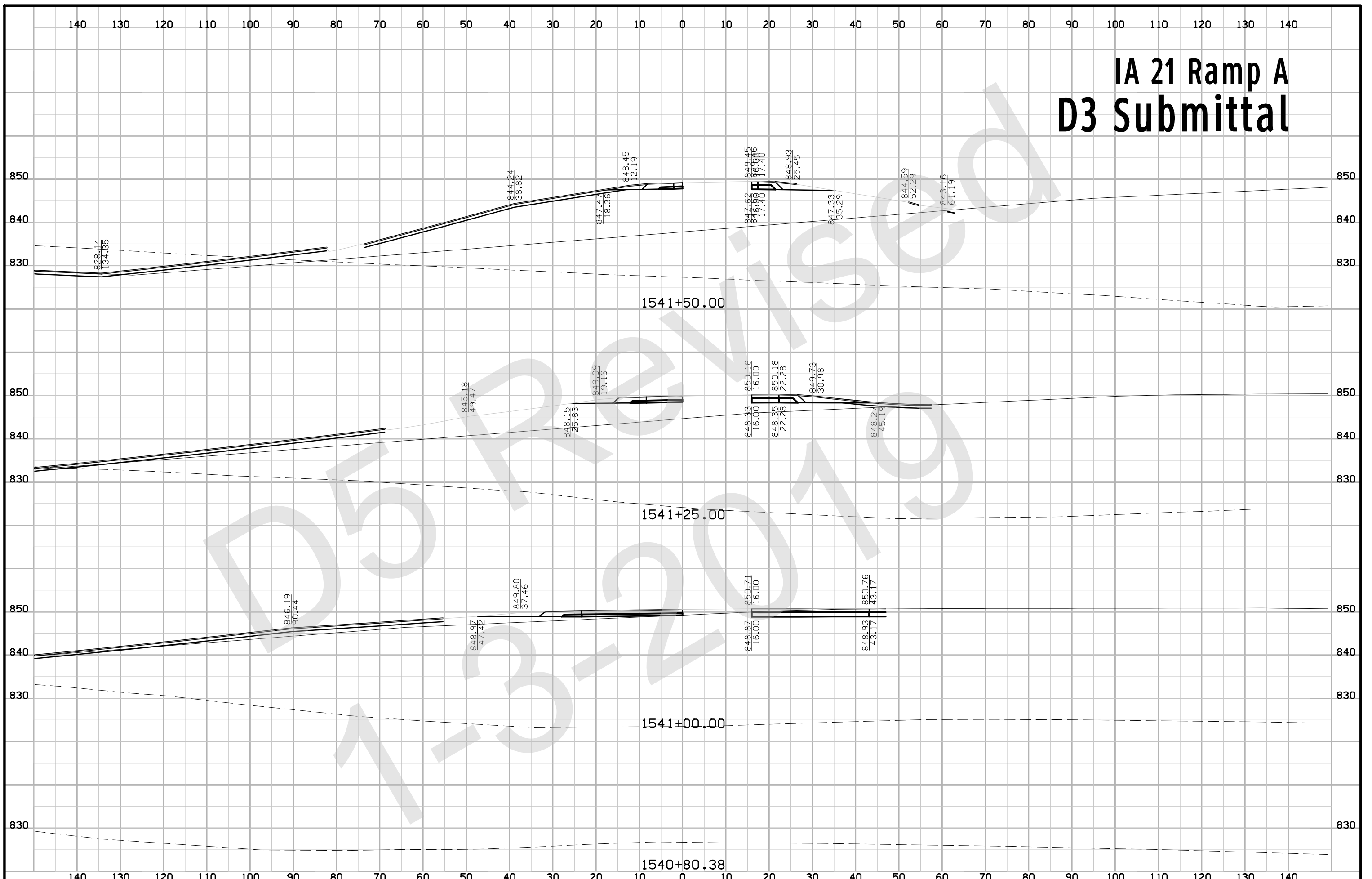
# Cafe Access D5 Revised



# Cafe Access D5 Revised

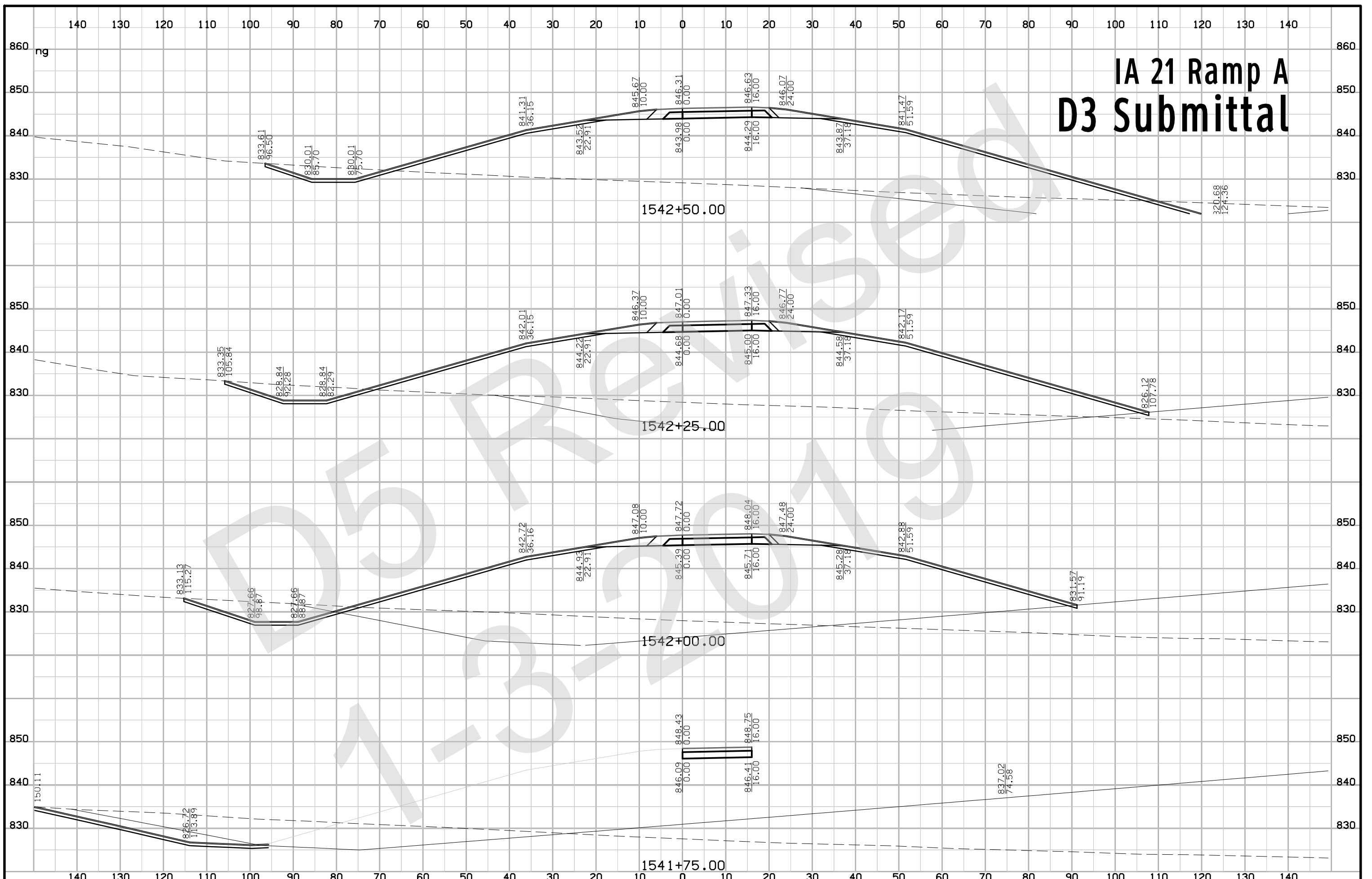


# IA 21 Ramp A D3 Submittal

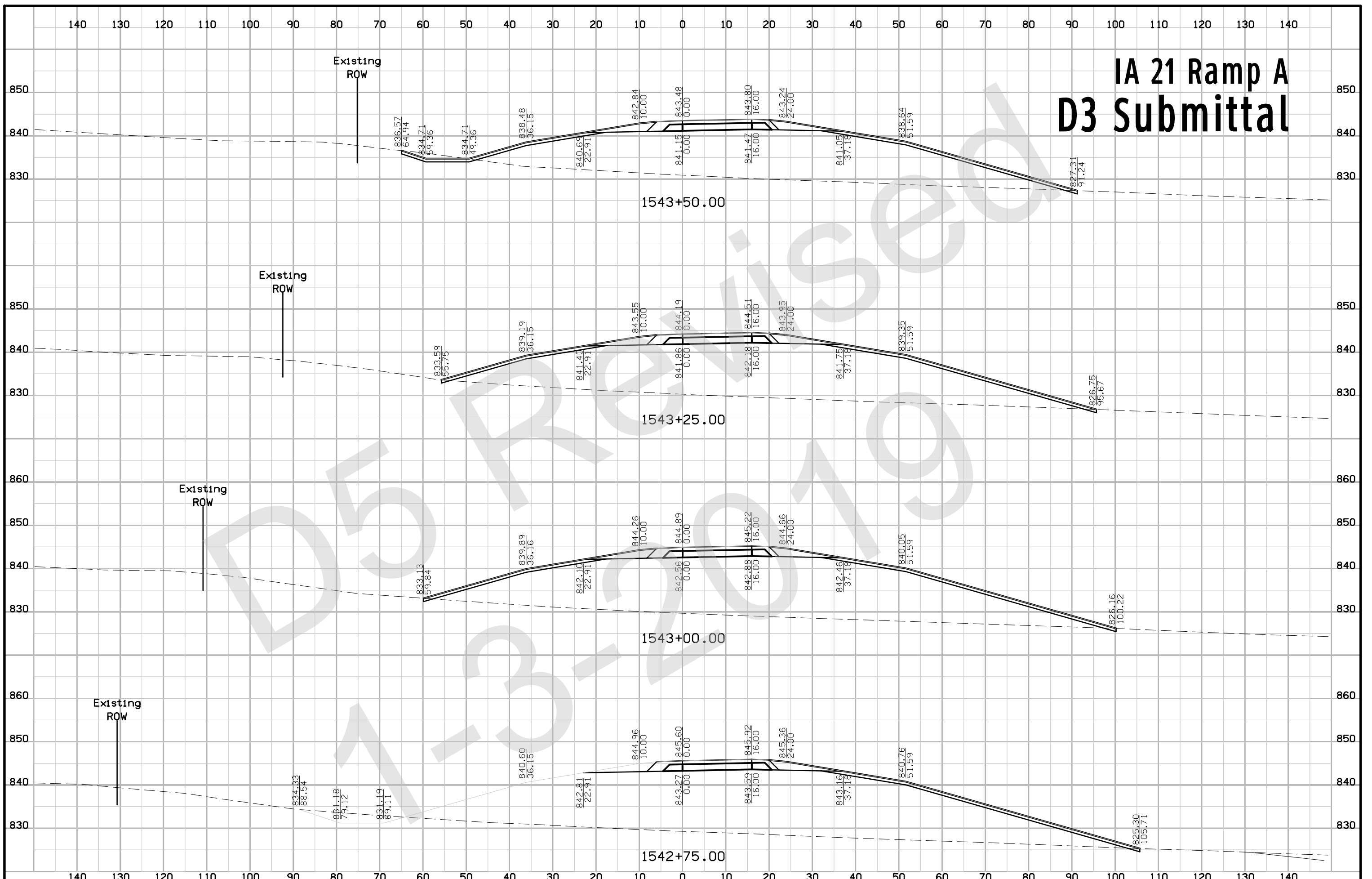




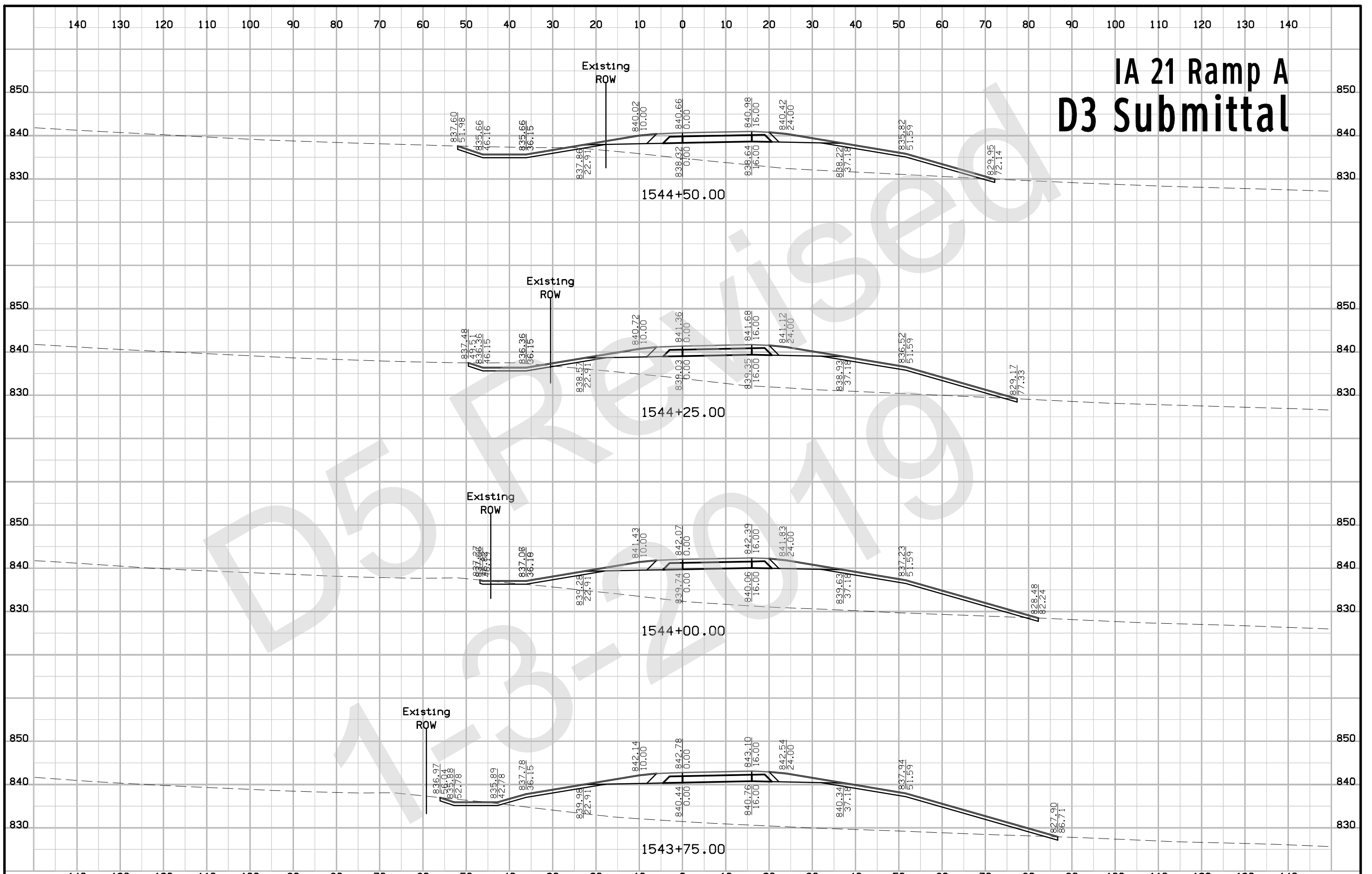
# IA 21 Ramp A D3 Submittal



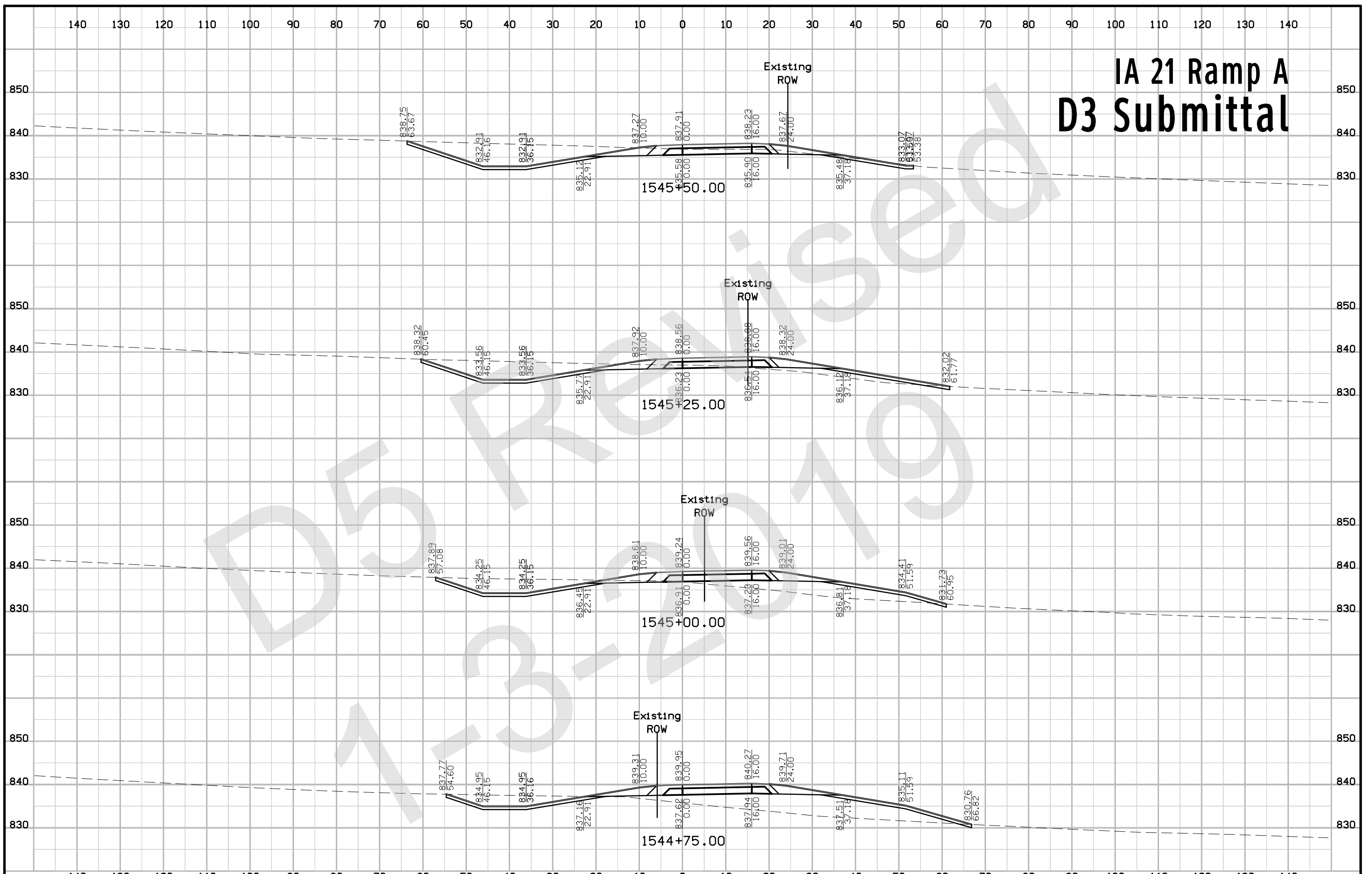
# IA 21 Ramp A D3 Submittal



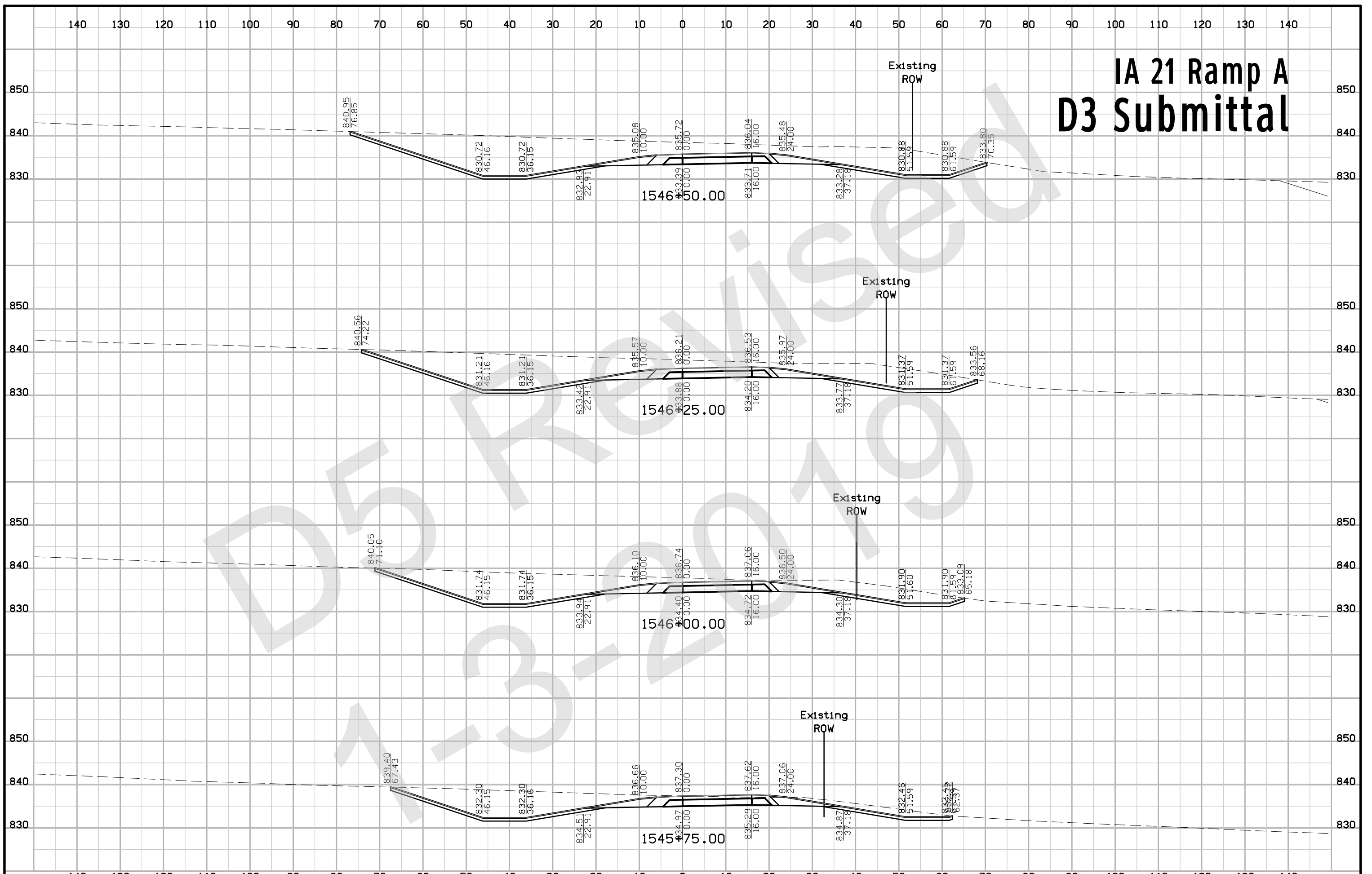
# IA 21 Ramp A D3 Submittal



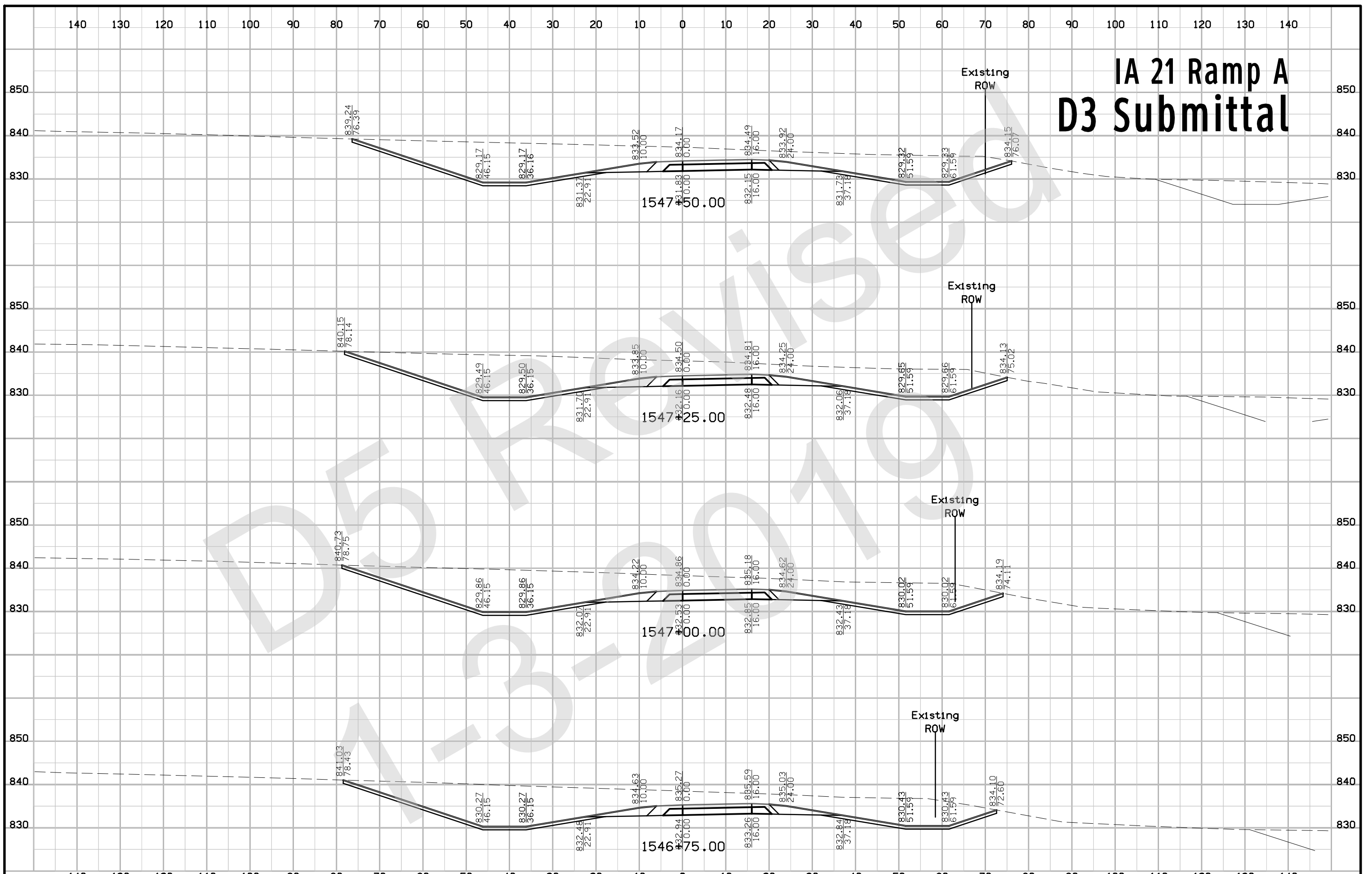
# IA 21 Ramp A D3 Submittal



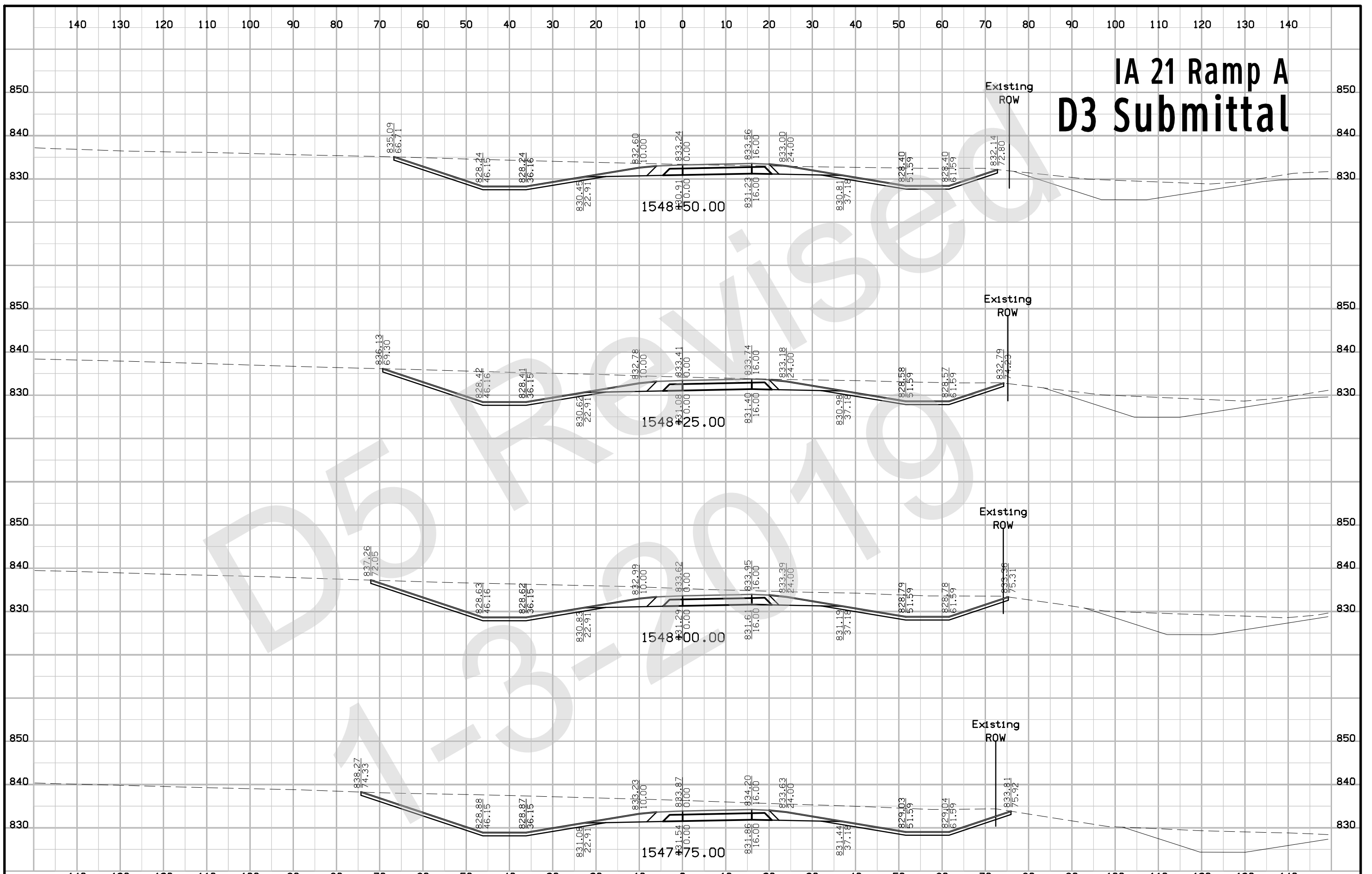
# IA 21 Ramp A D3 Submittal



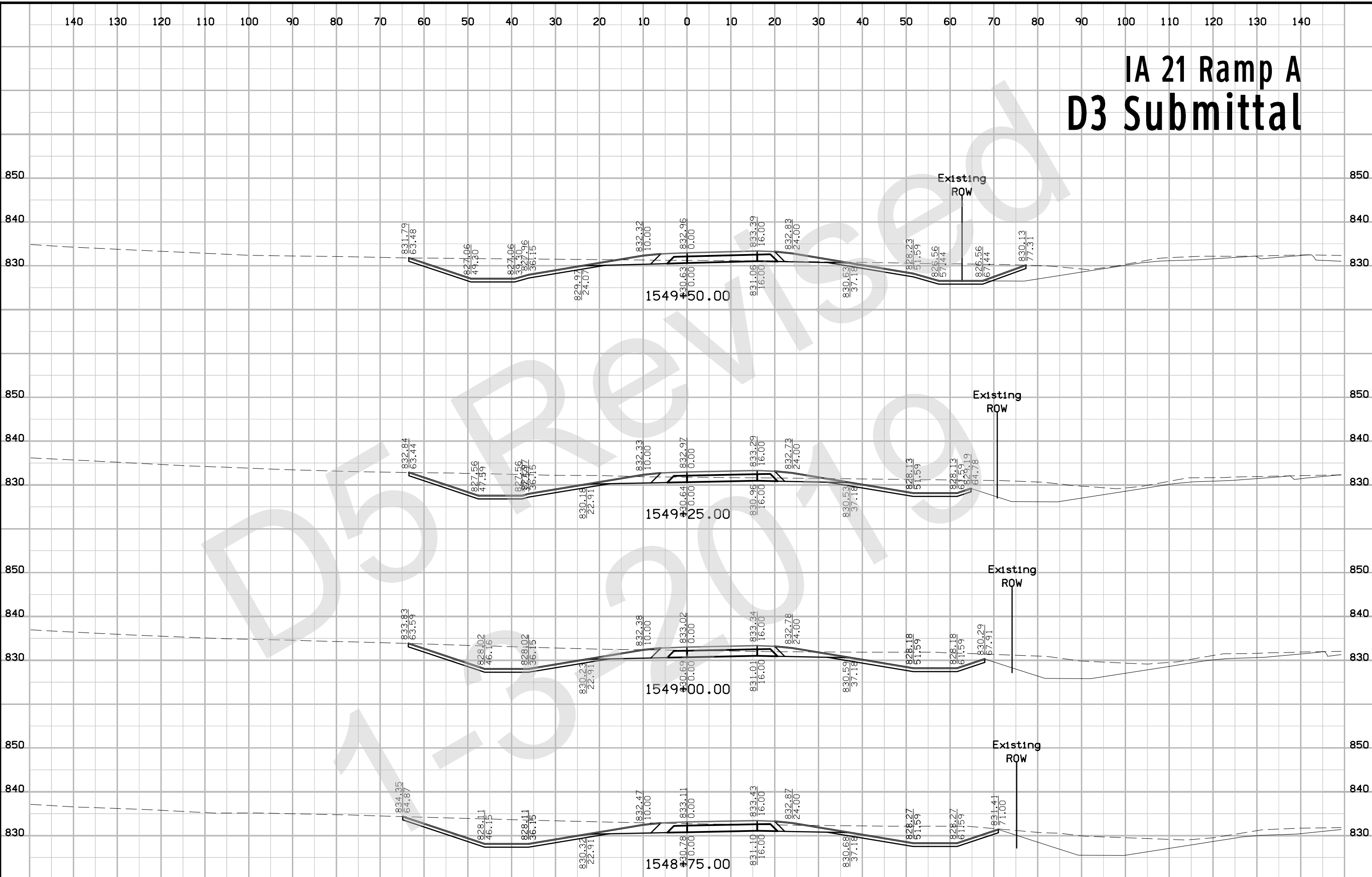
# IA 21 Ramp A D3 Submittal



# IA 21 Ramp A D3 Submittal

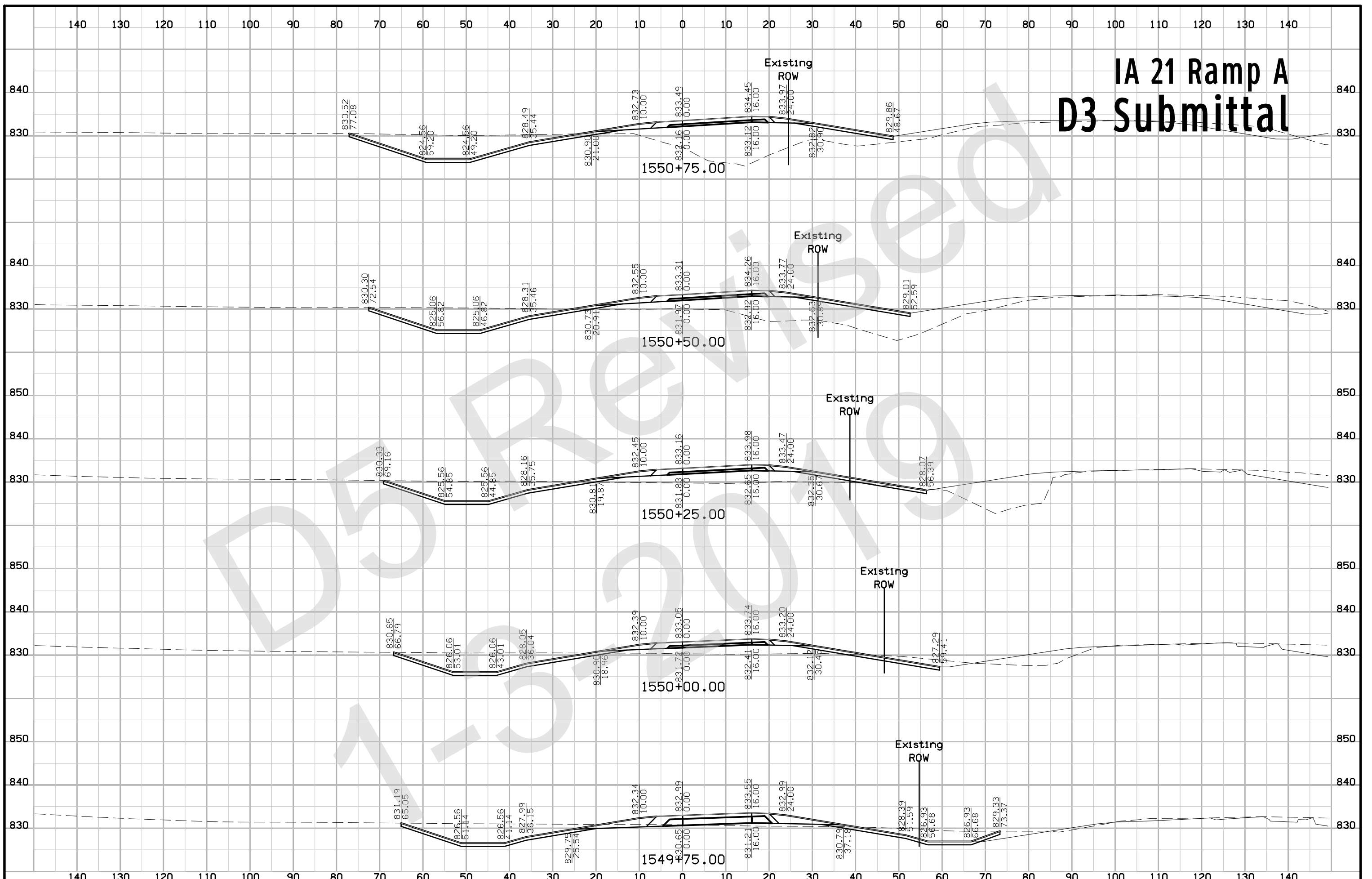


# IA 21 Ramp A D3 Submittal

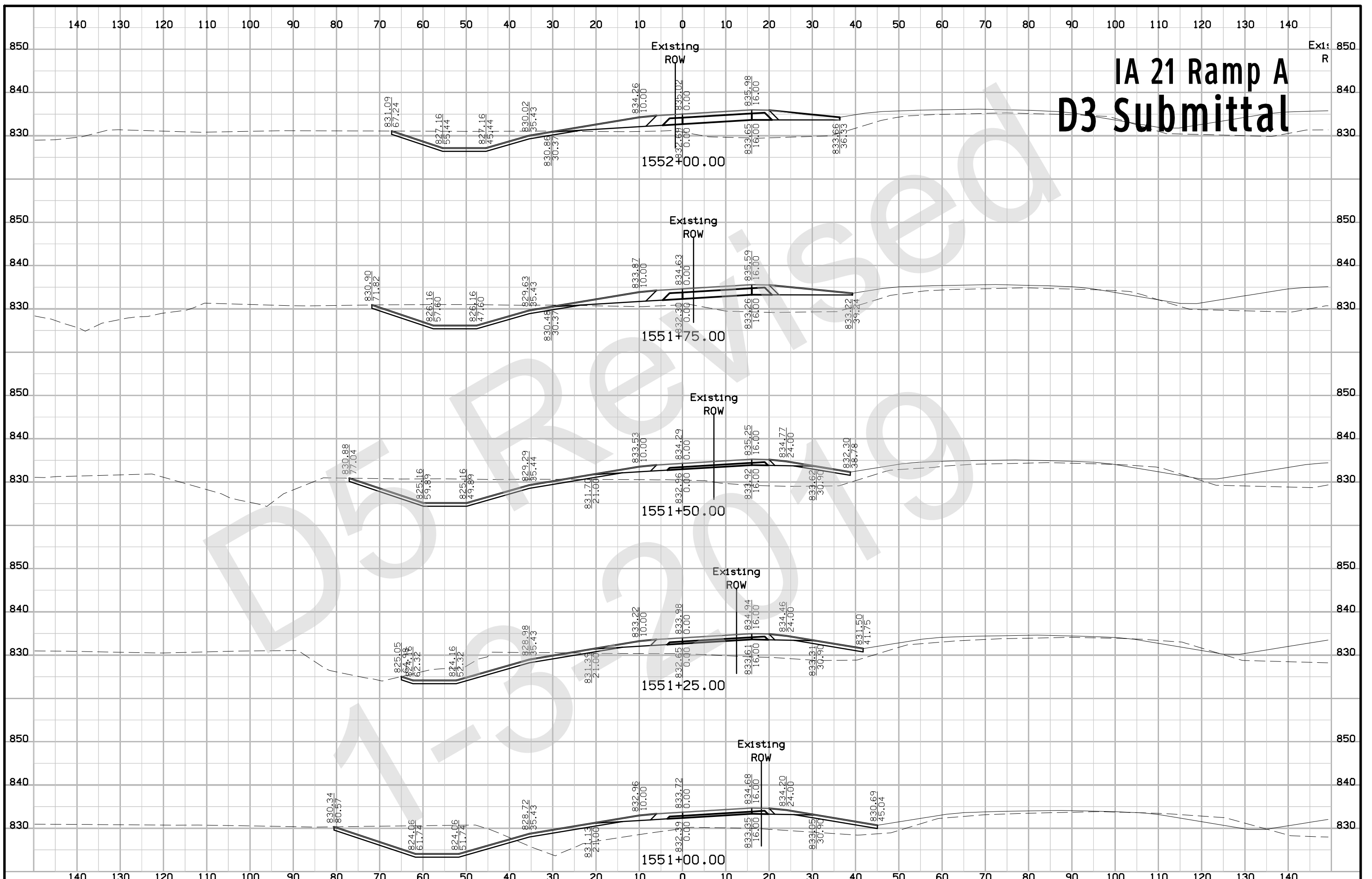




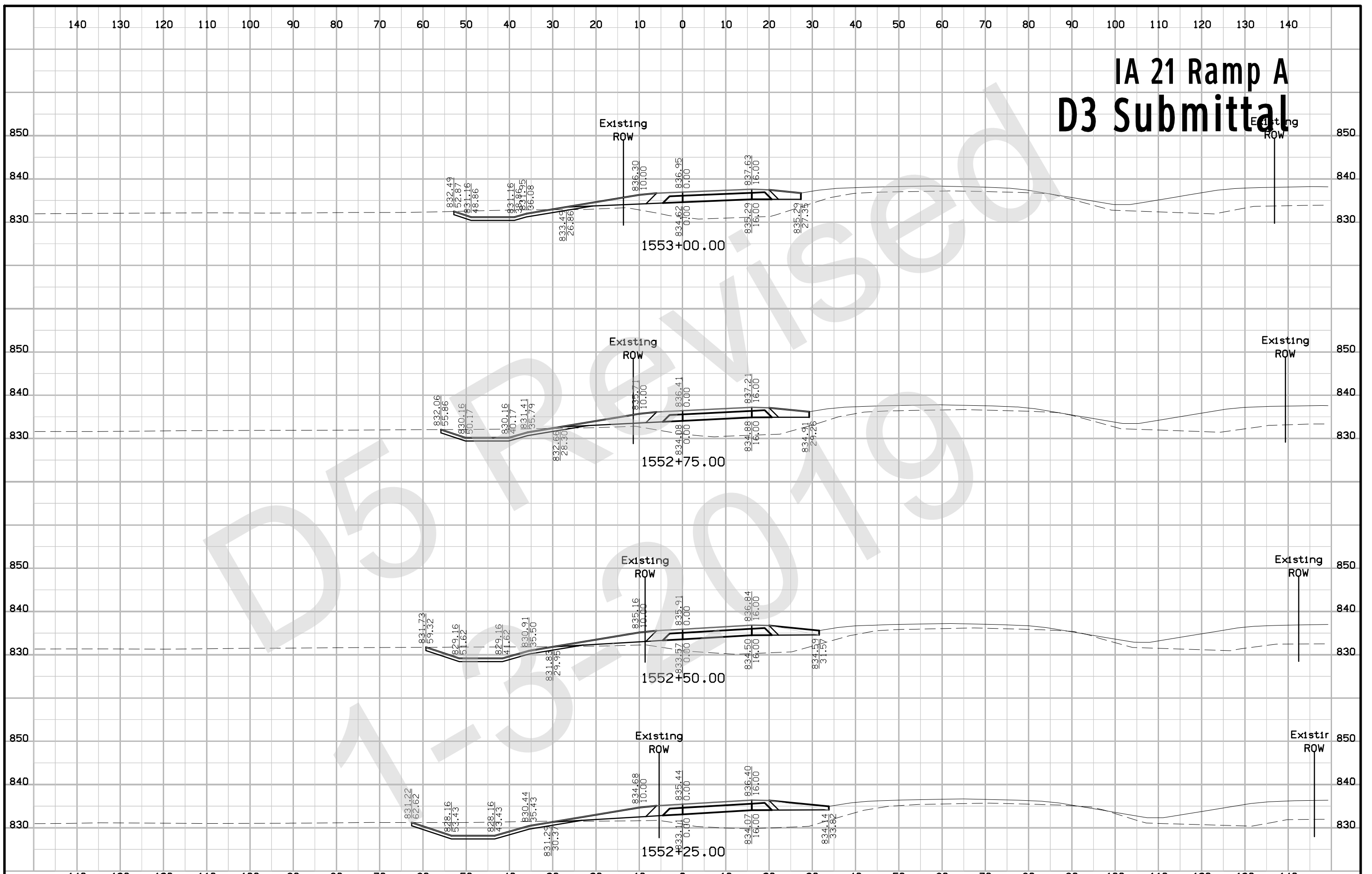
# IA 21 Ramp A D3 Submittal



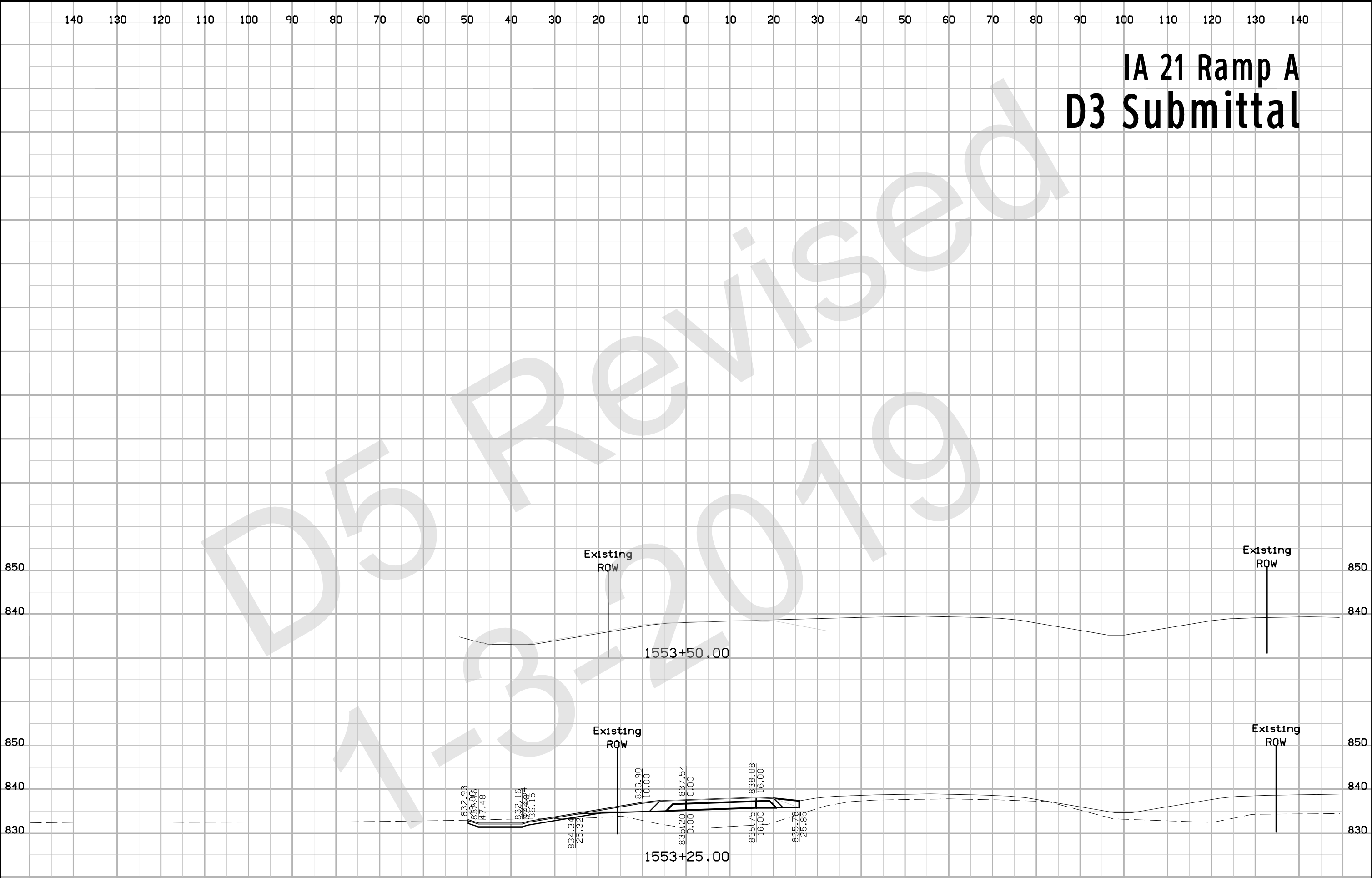
# IA 21 Ramp A D3 Submittal



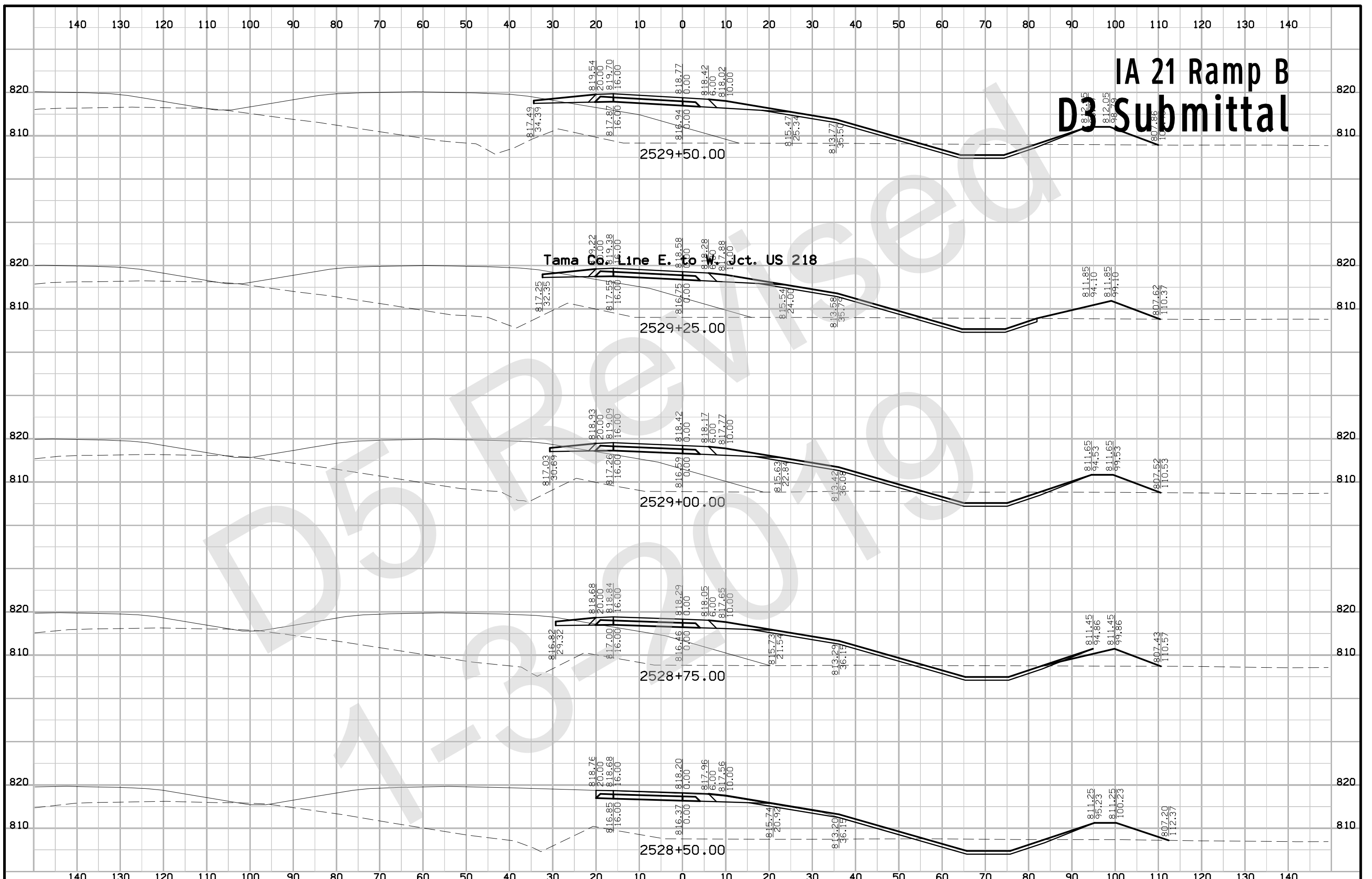
# IA 21 Ramp A D3 Submittal



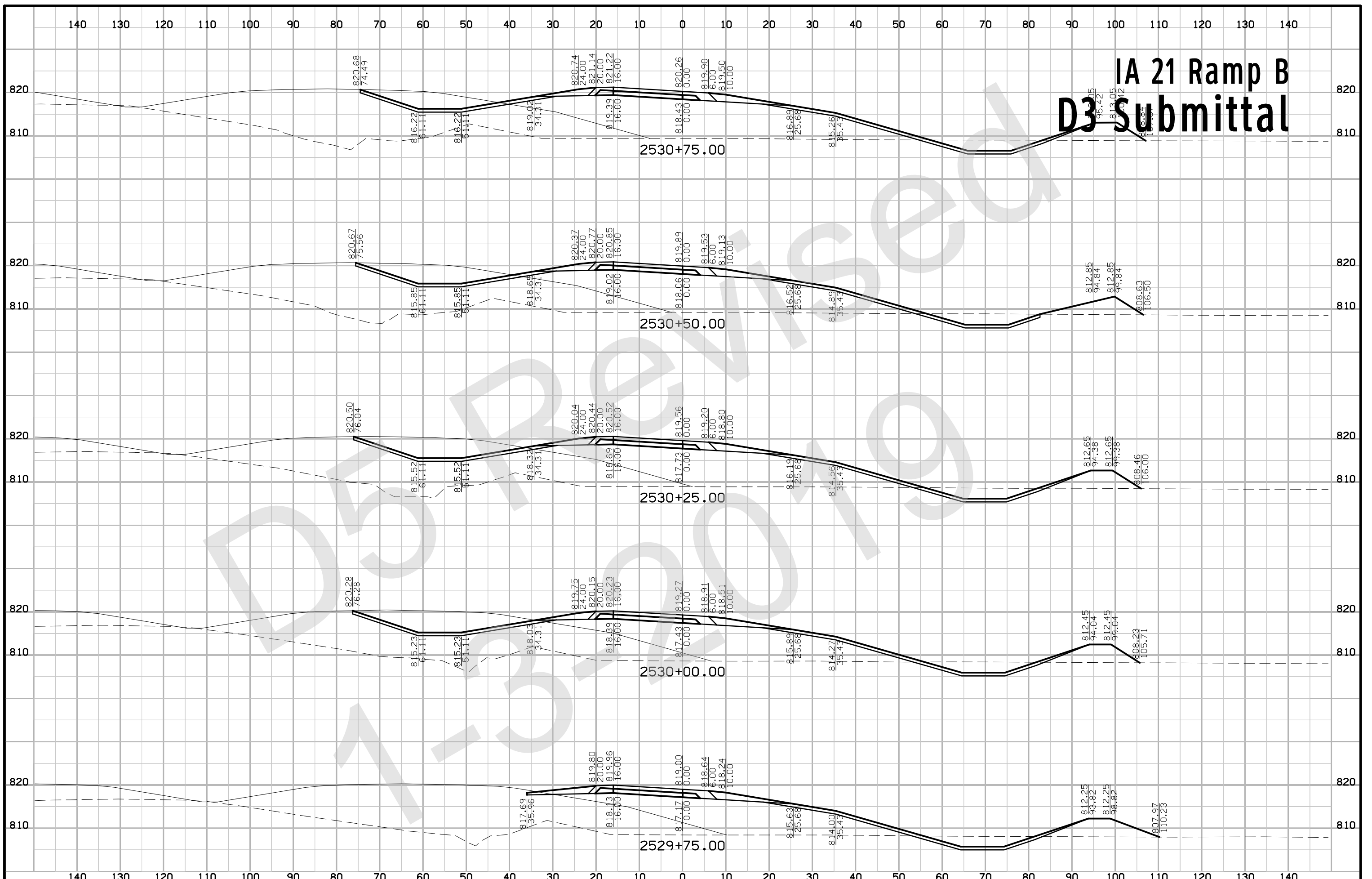
# IA 21 Ramp A D3 Submittal



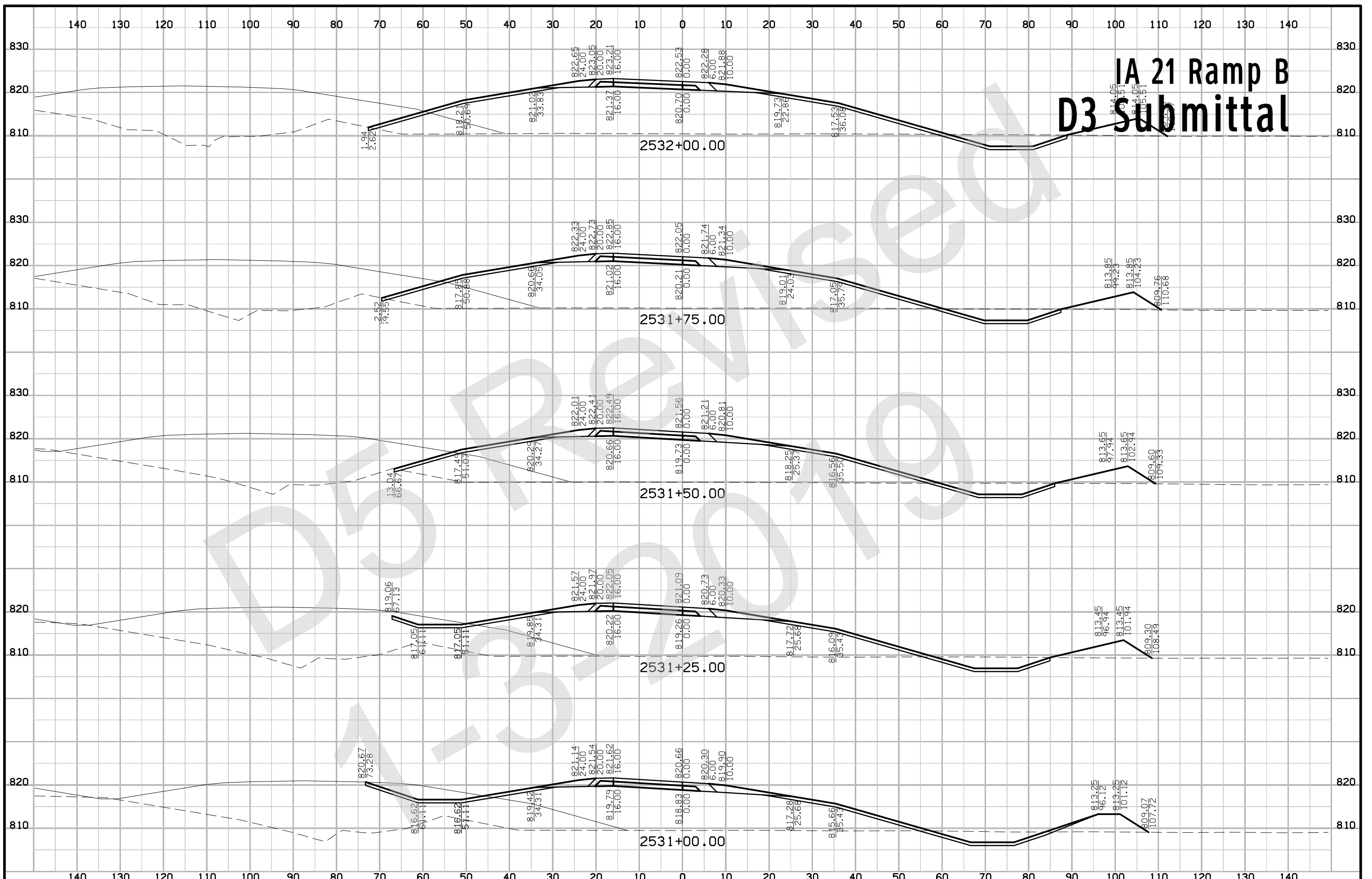
# IA 21 Ramp B D3 Submittal



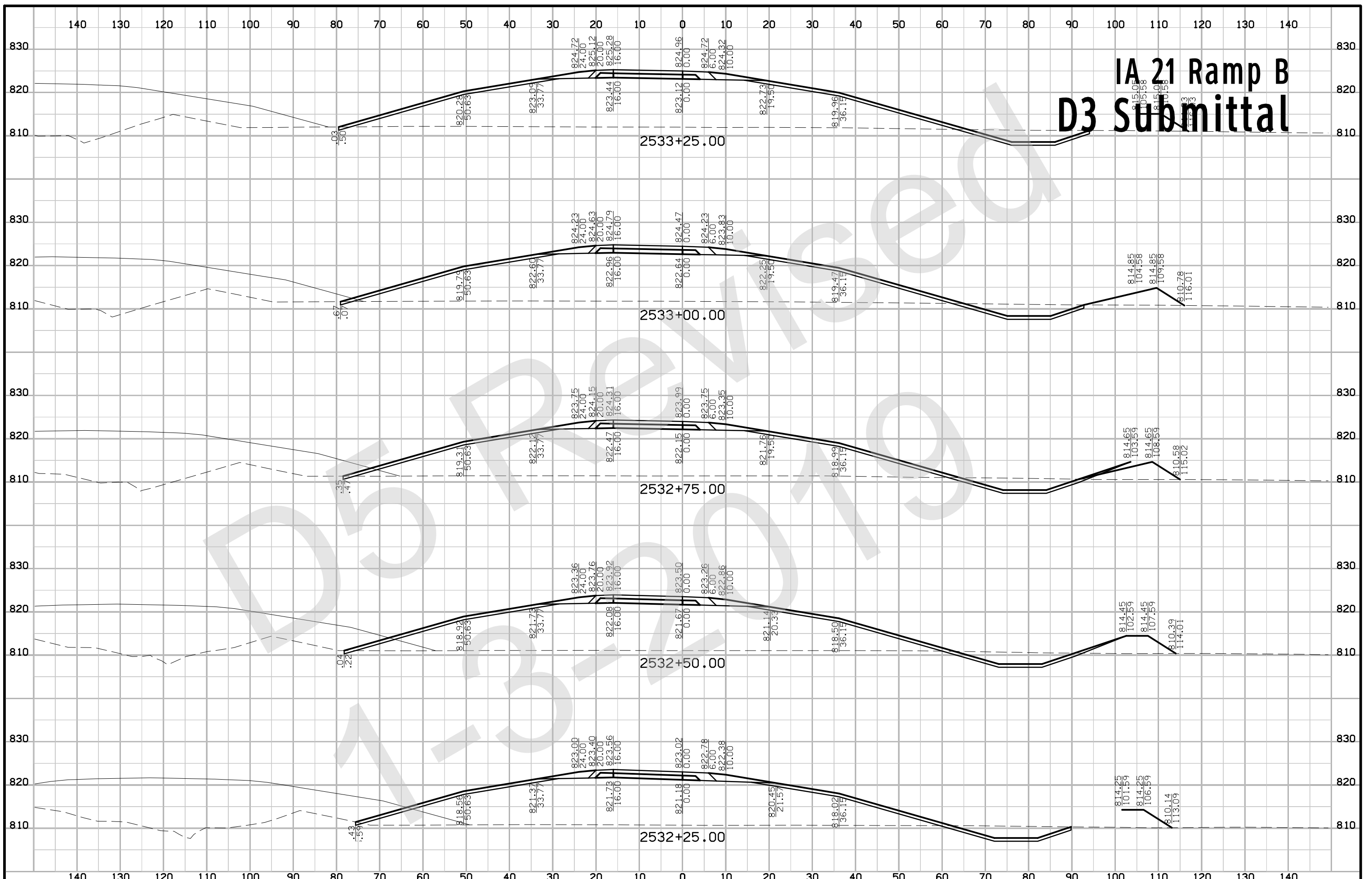
# IA 21 Ramp B D3 Submittal



# IA 21 Ramp B D3 Submittal

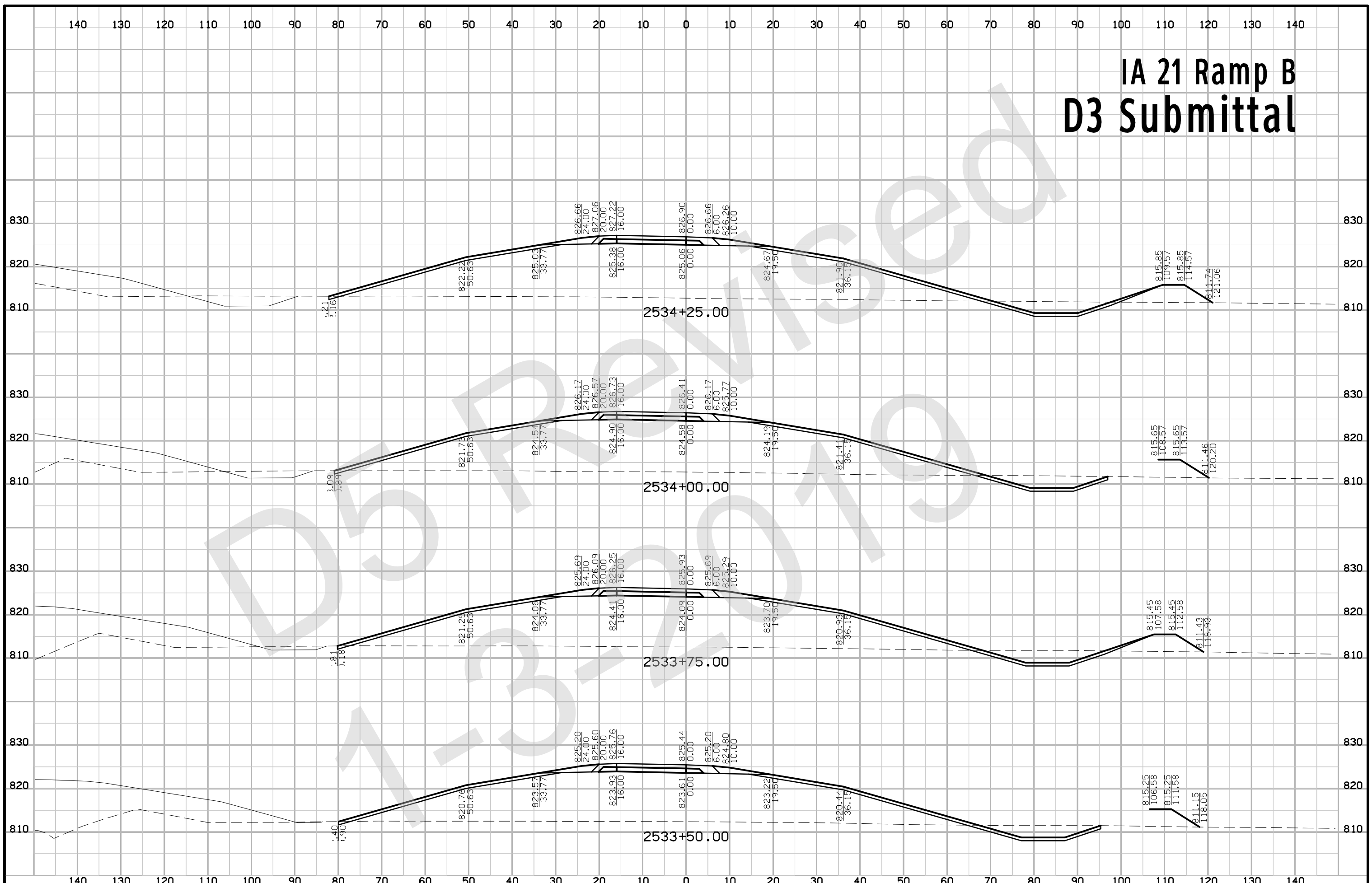


# IA 21 Ramp B D3 Submittal

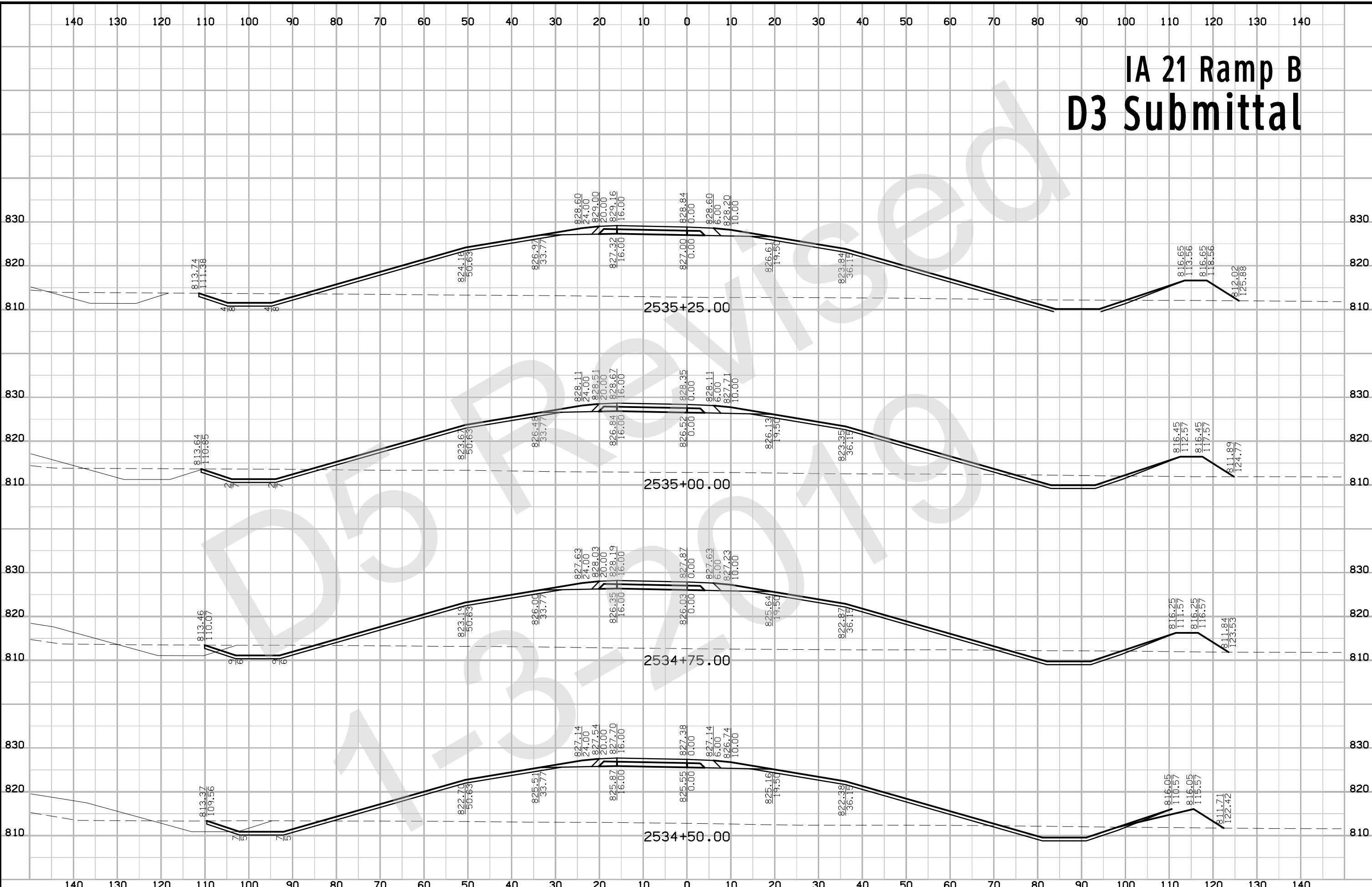




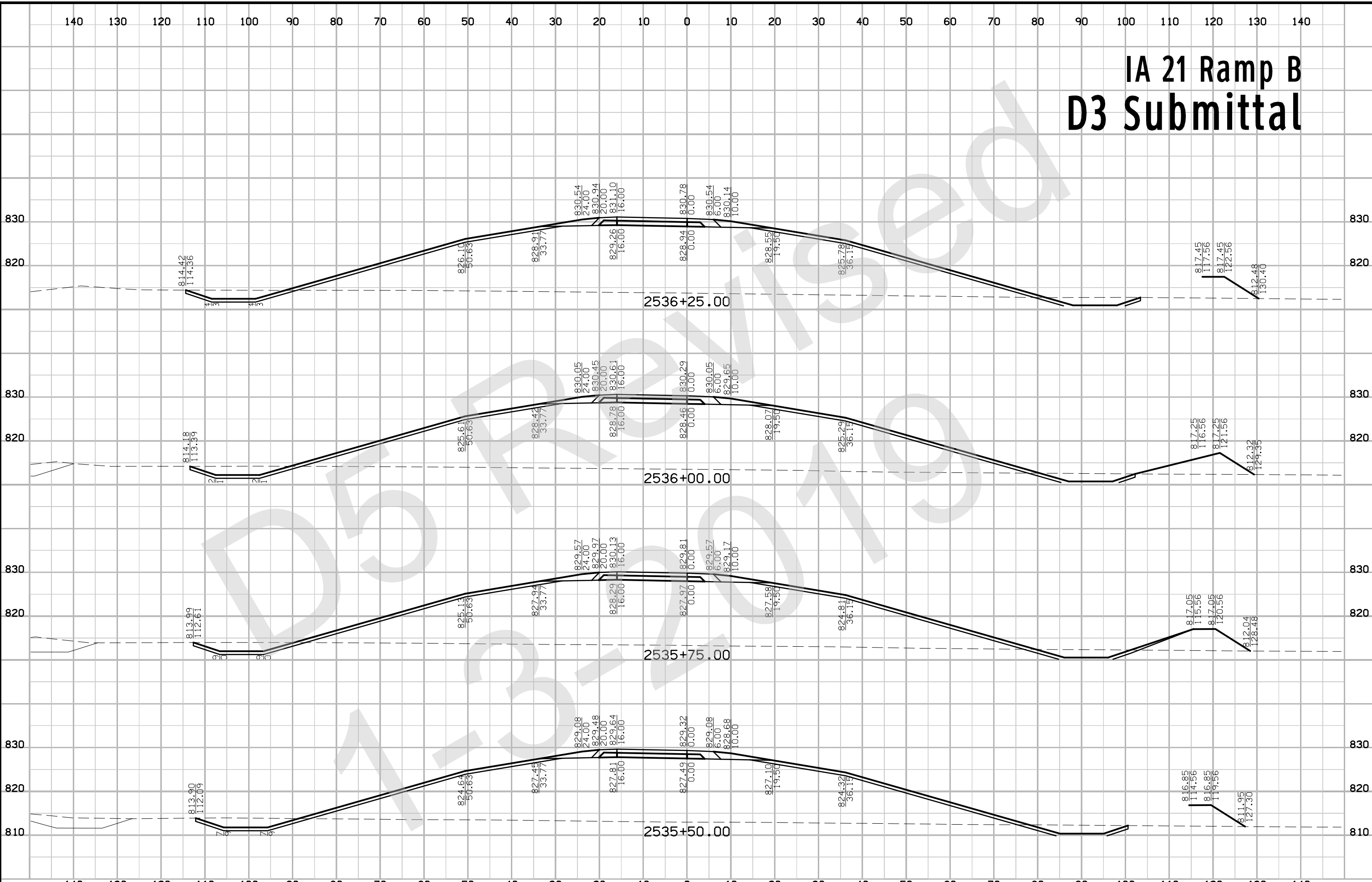
# IA 21 Ramp B D3 Submittal



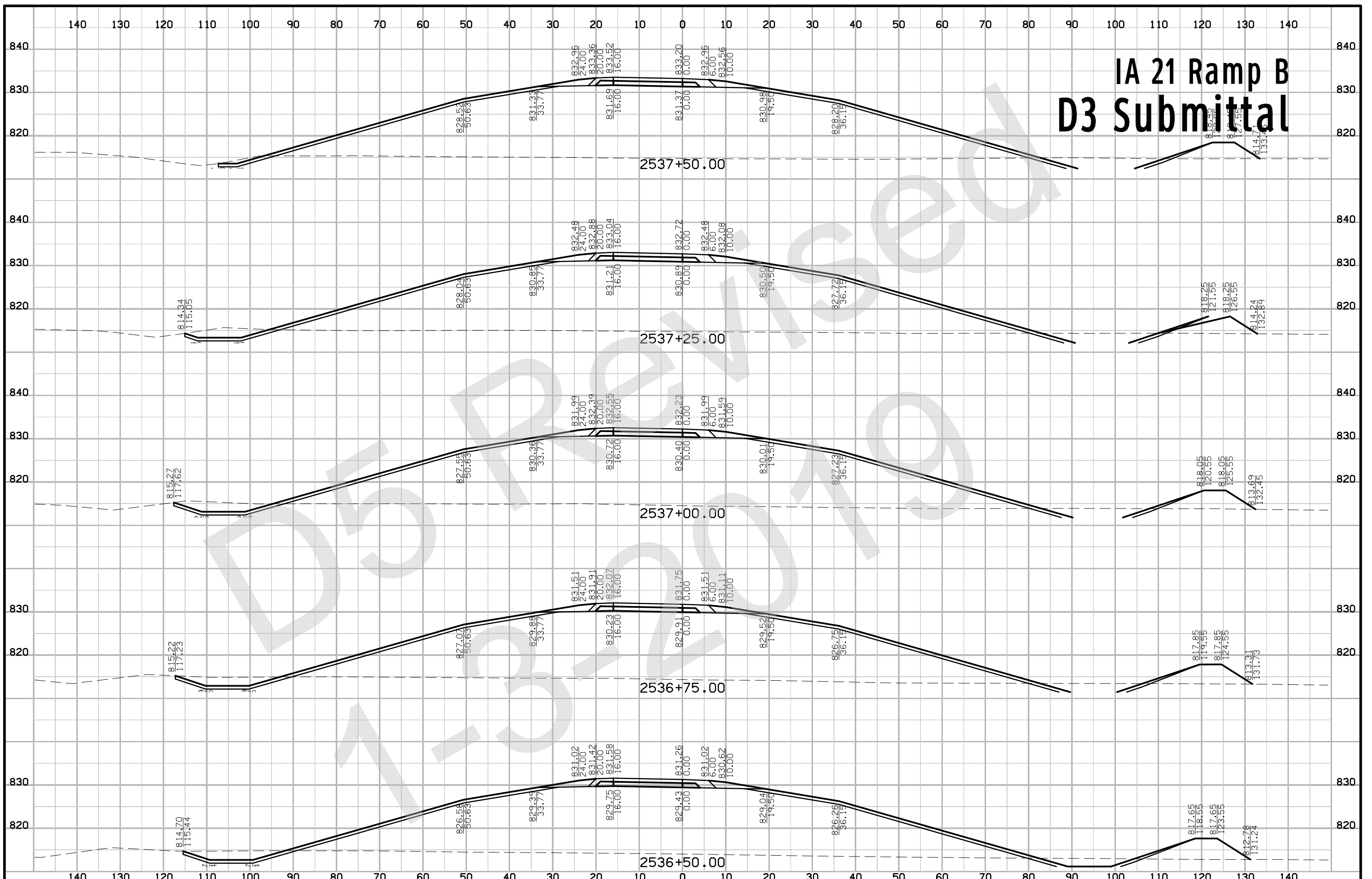
# IA 21 Ramp B D3 Submittal



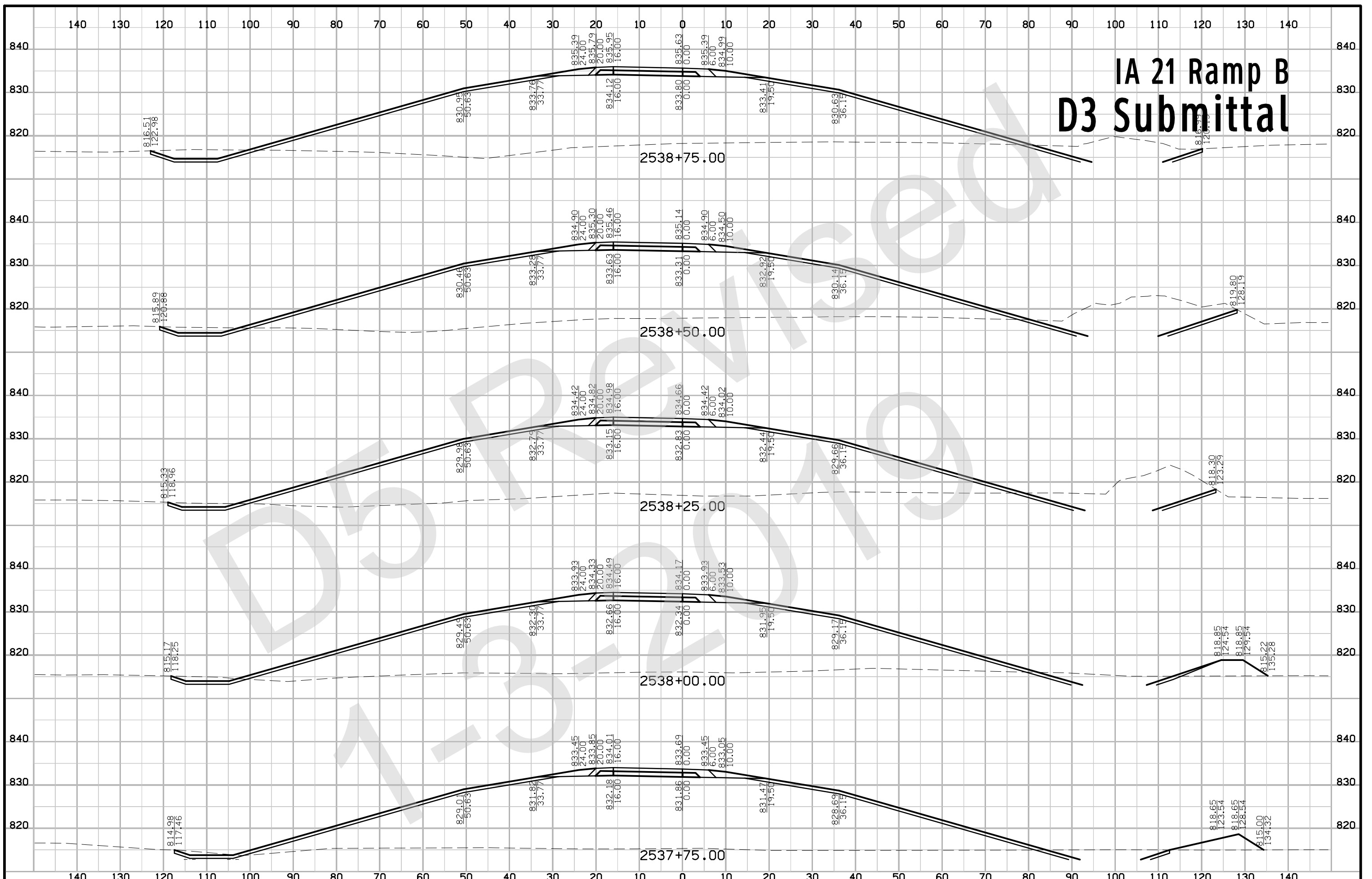
# IA 21 Ramp B D3 Submittal



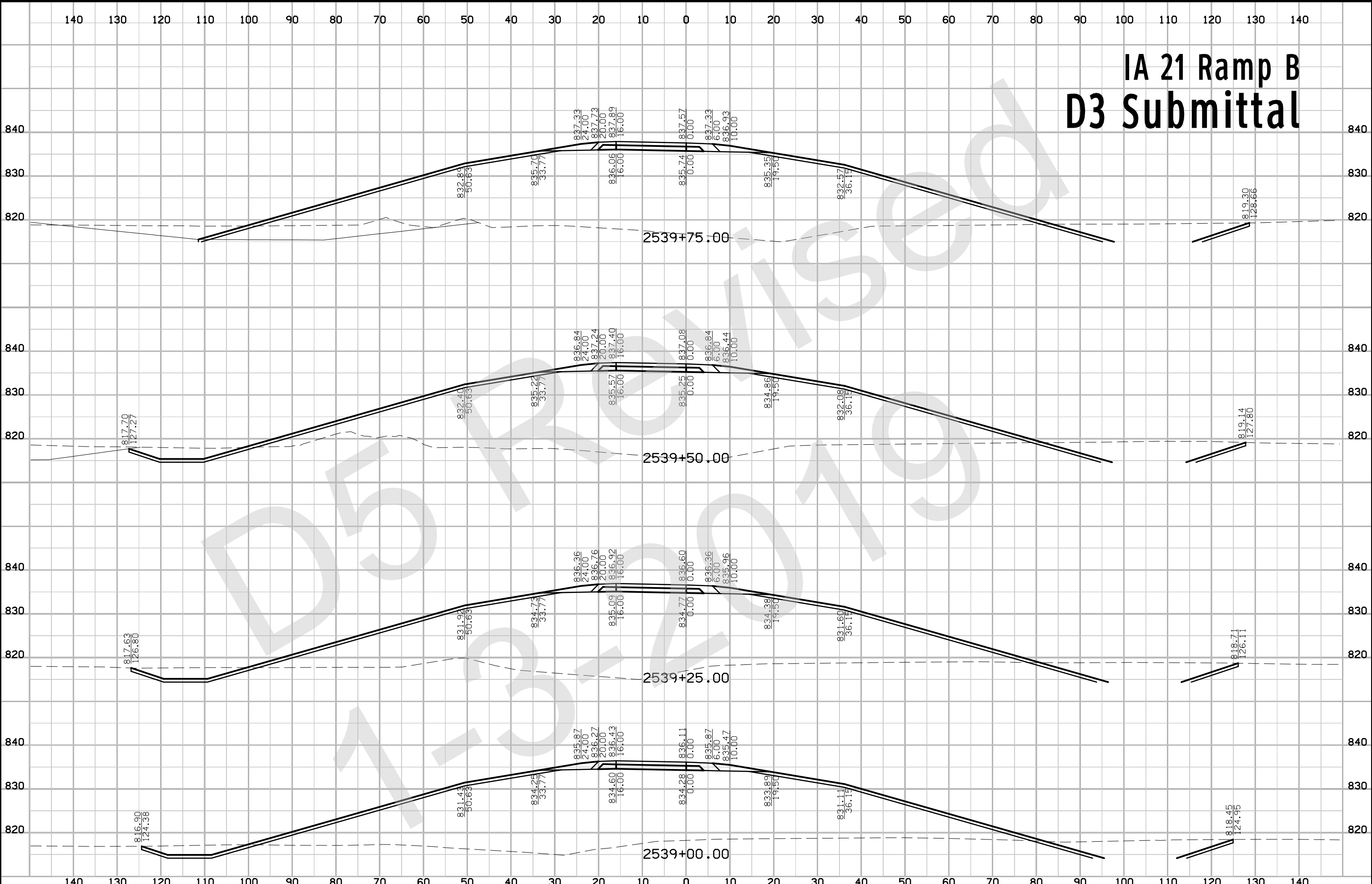
# IA 21 Ramp B D3 Submittal



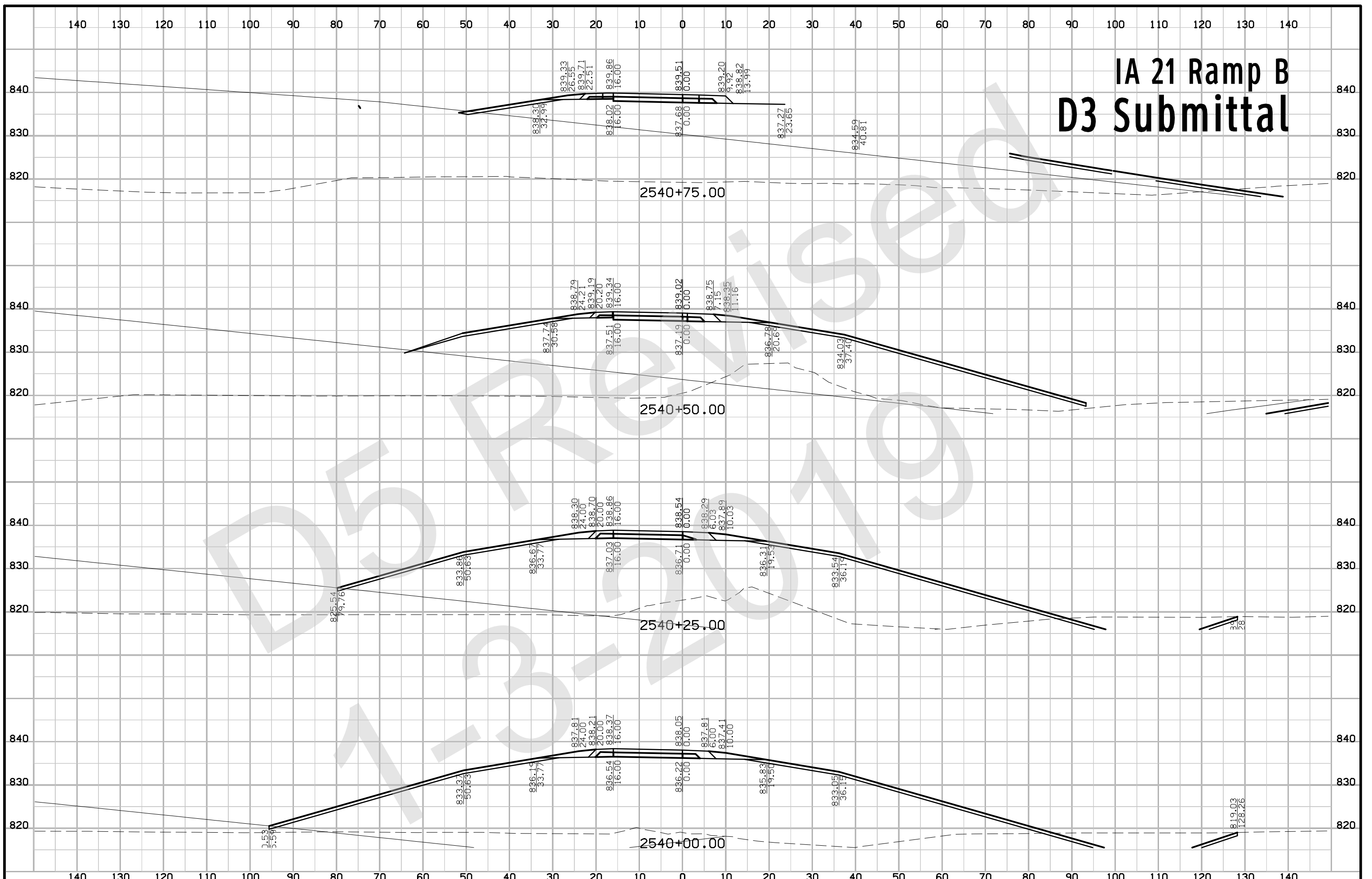
# IA 21 Ramp B D3 Submittal



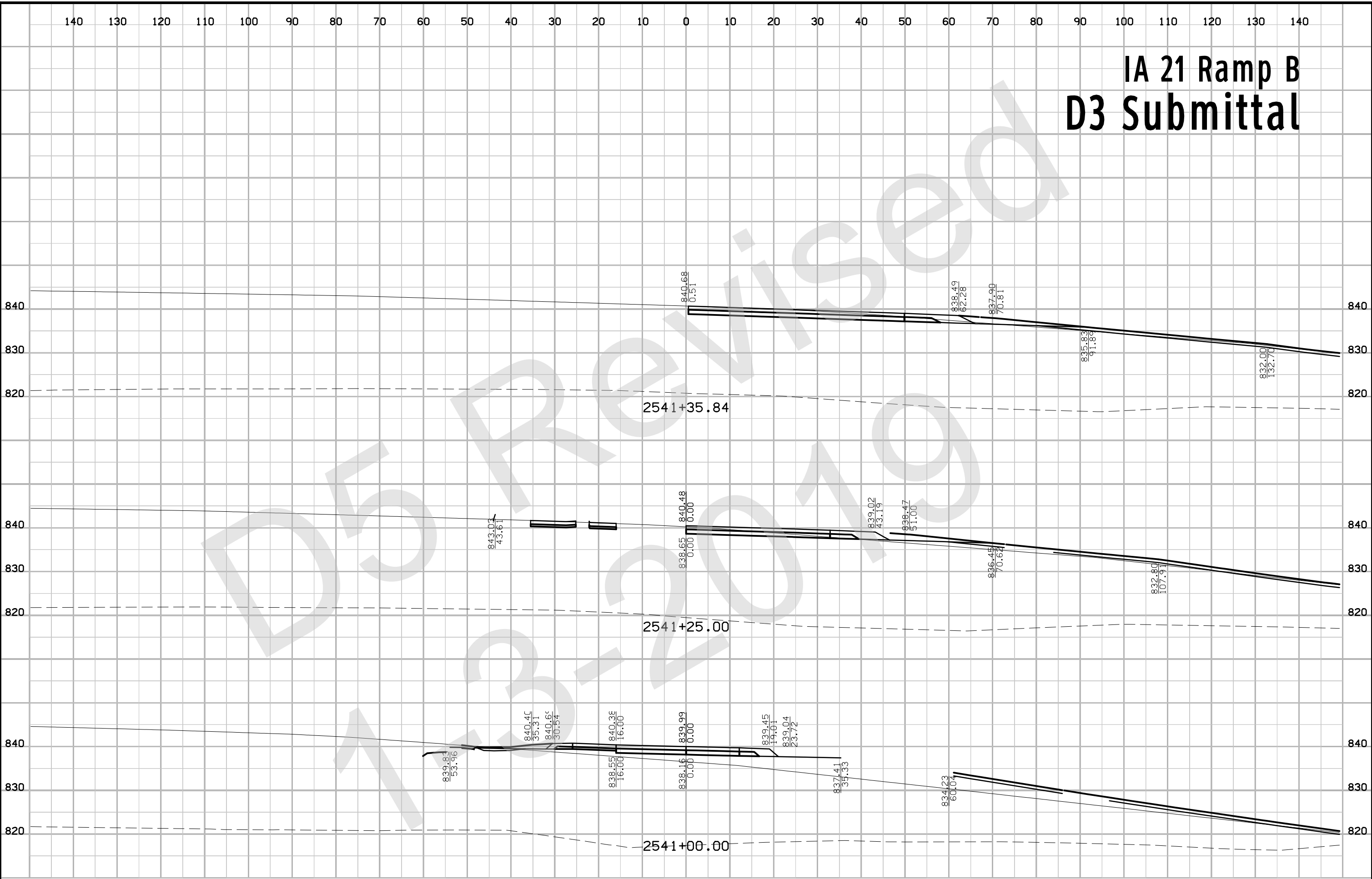
# IA 21 Ramp B D3 Submittal



# IA 21 Ramp B D3 Submittal

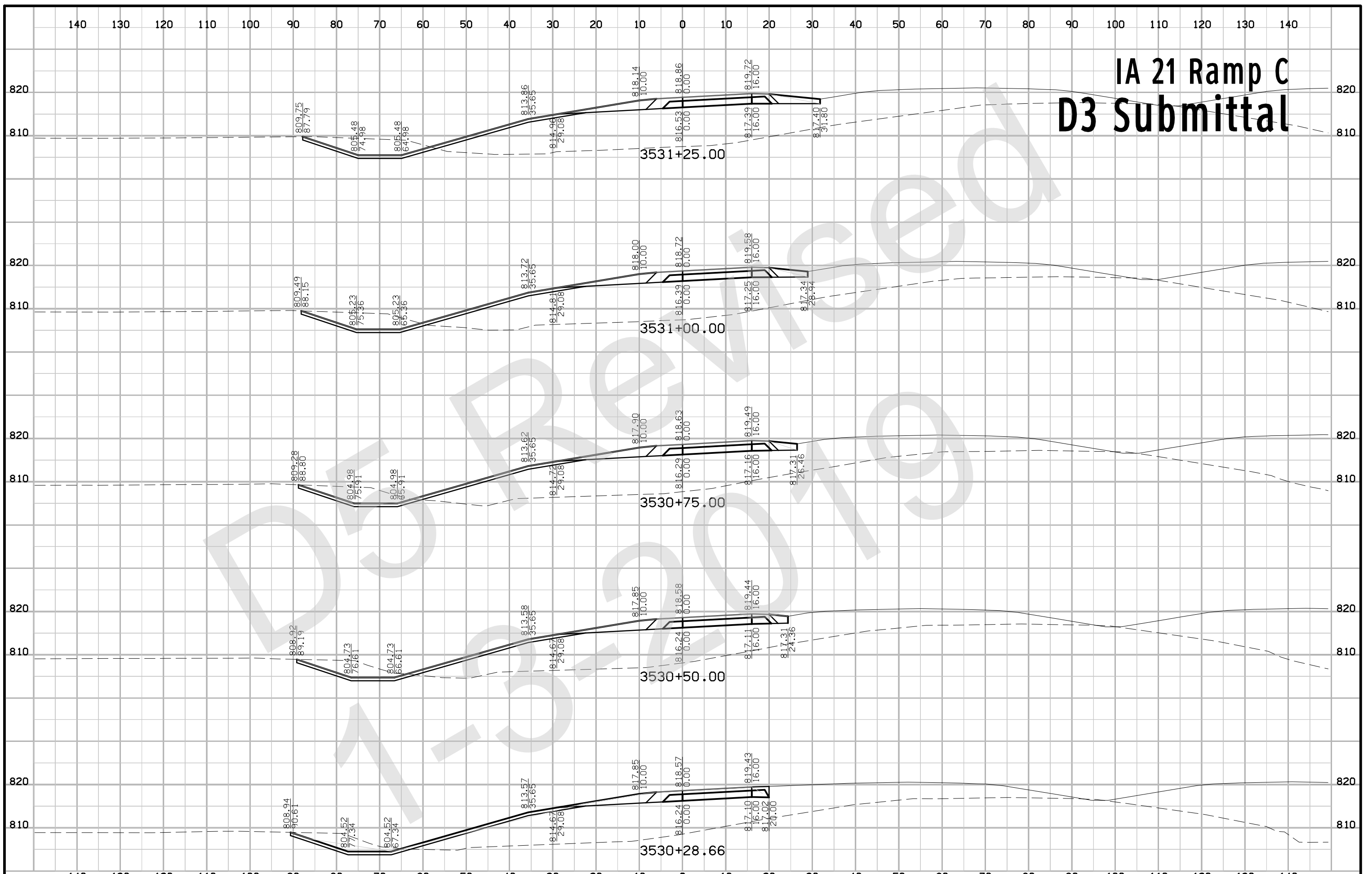


# IA 21 Ramp B D3 Submittal

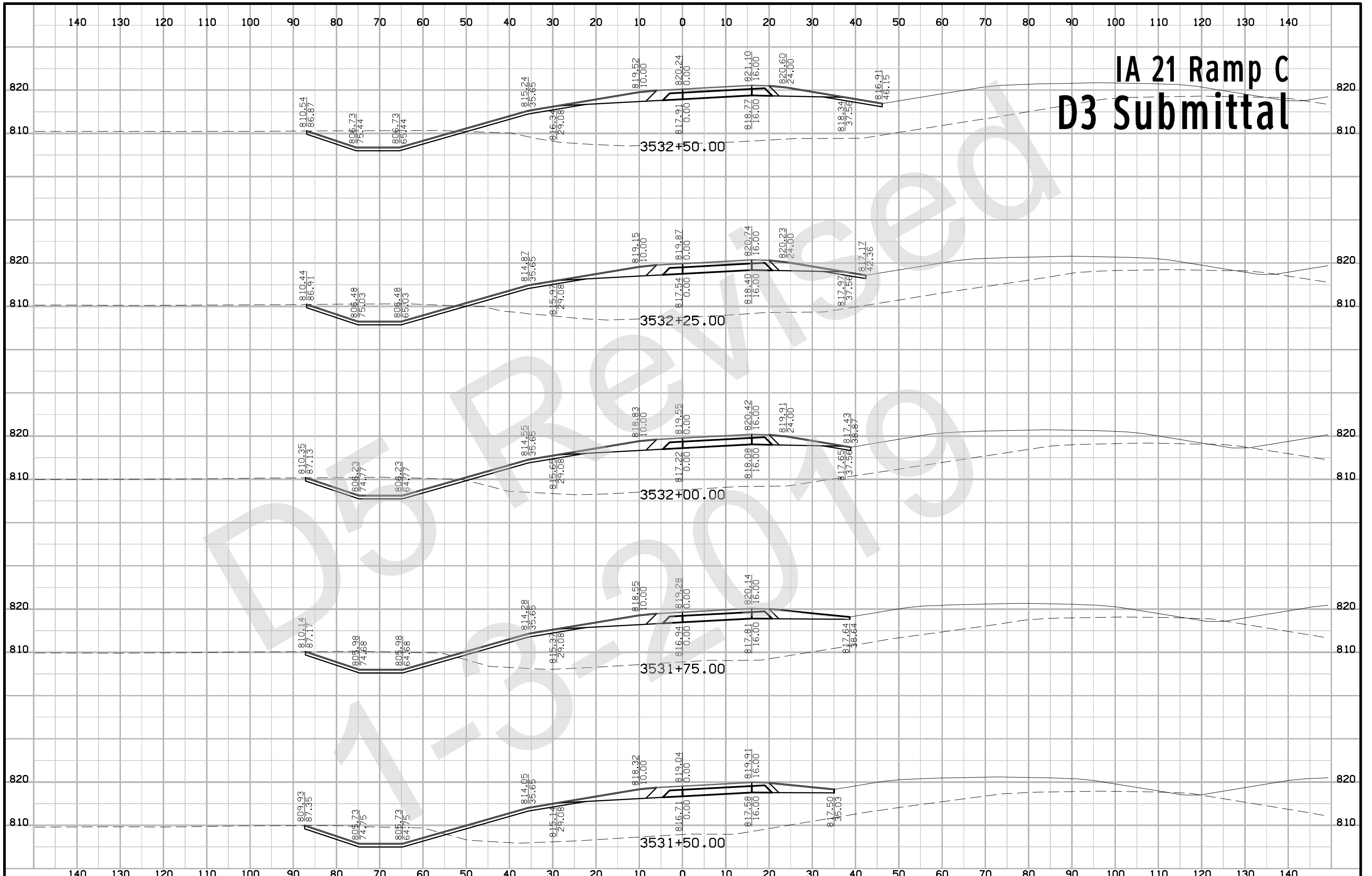




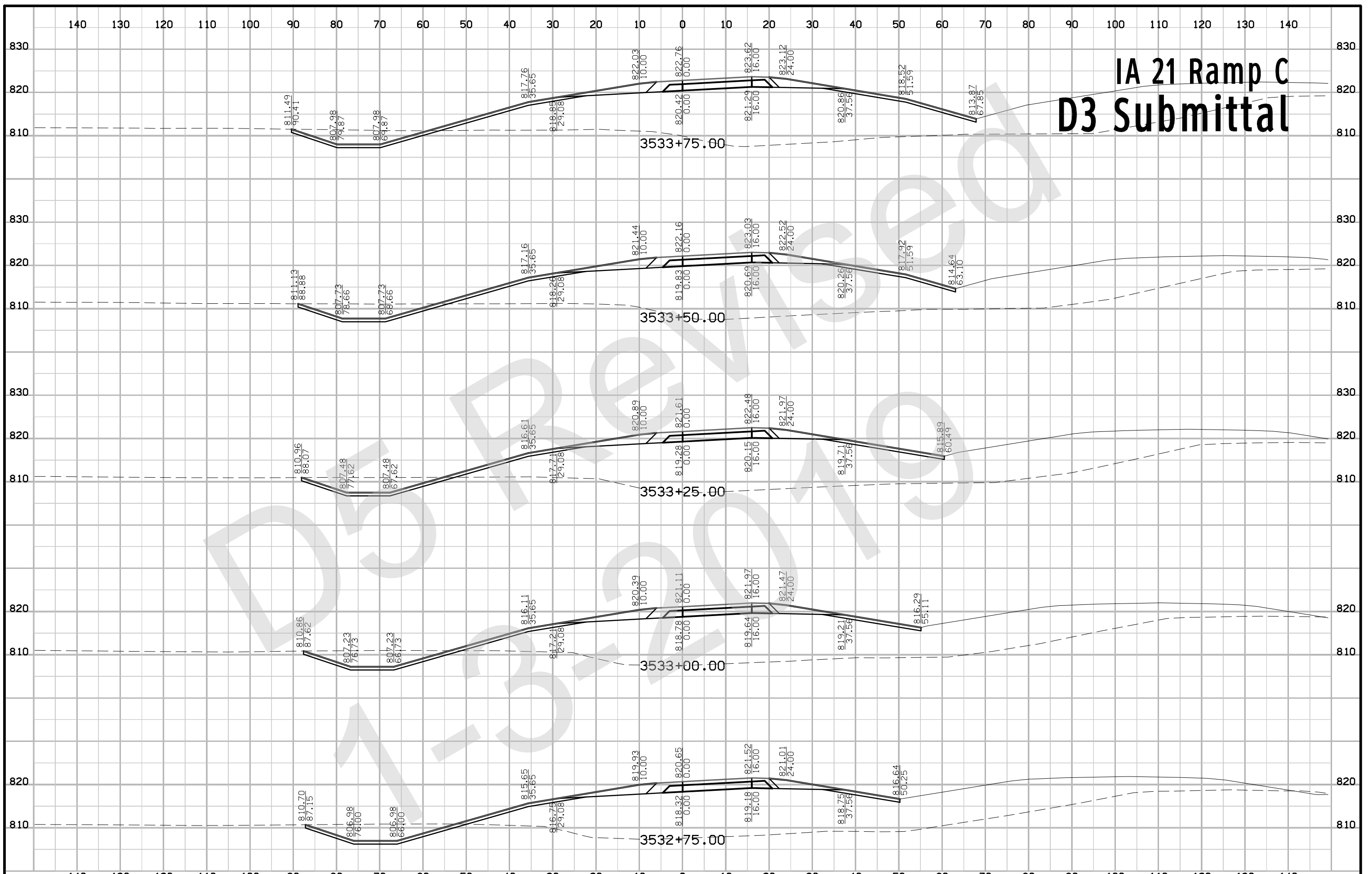
# IA 21 Ramp C D3 Submittal



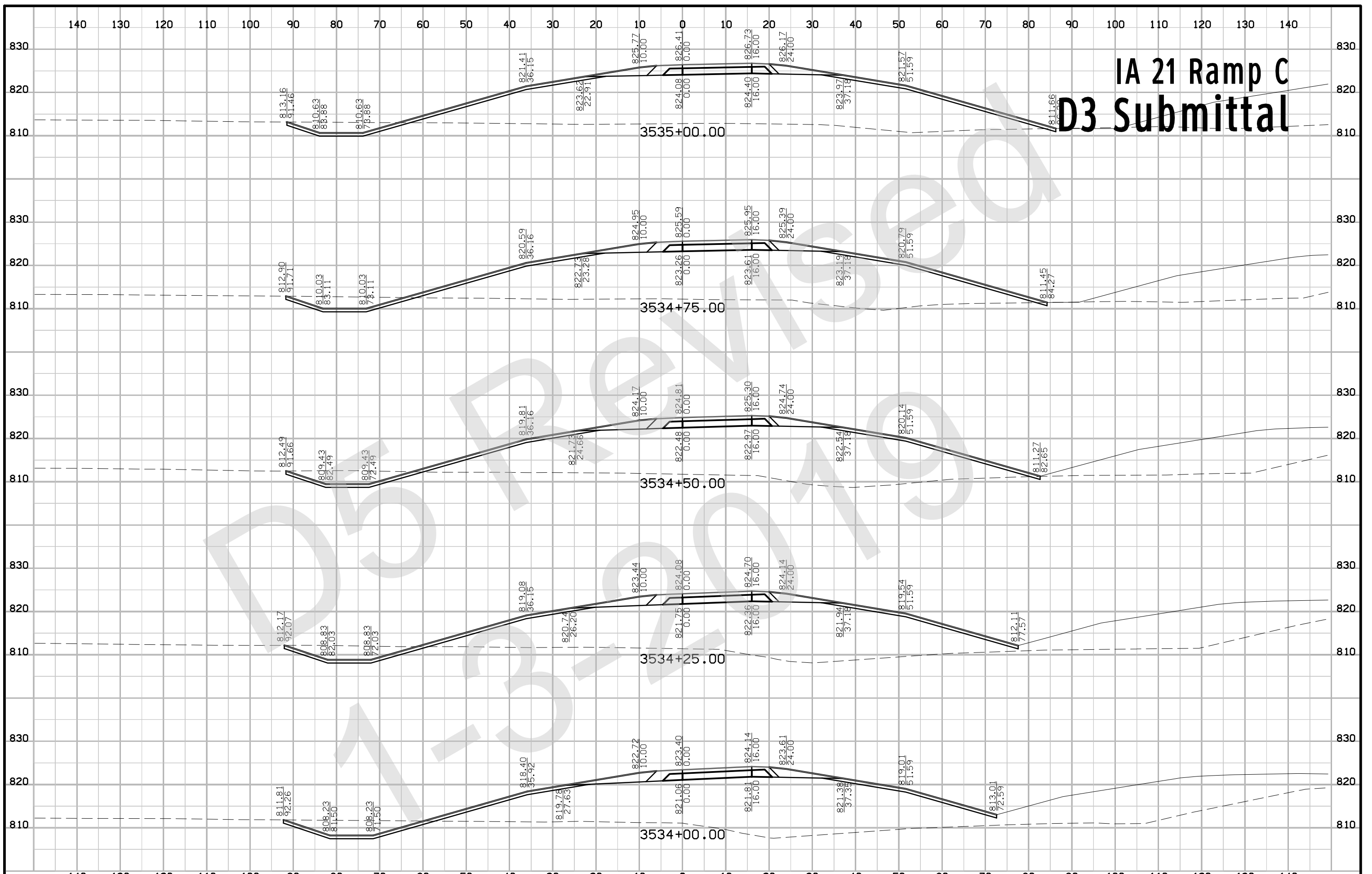
# IA 21 Ramp C D3 Submittal



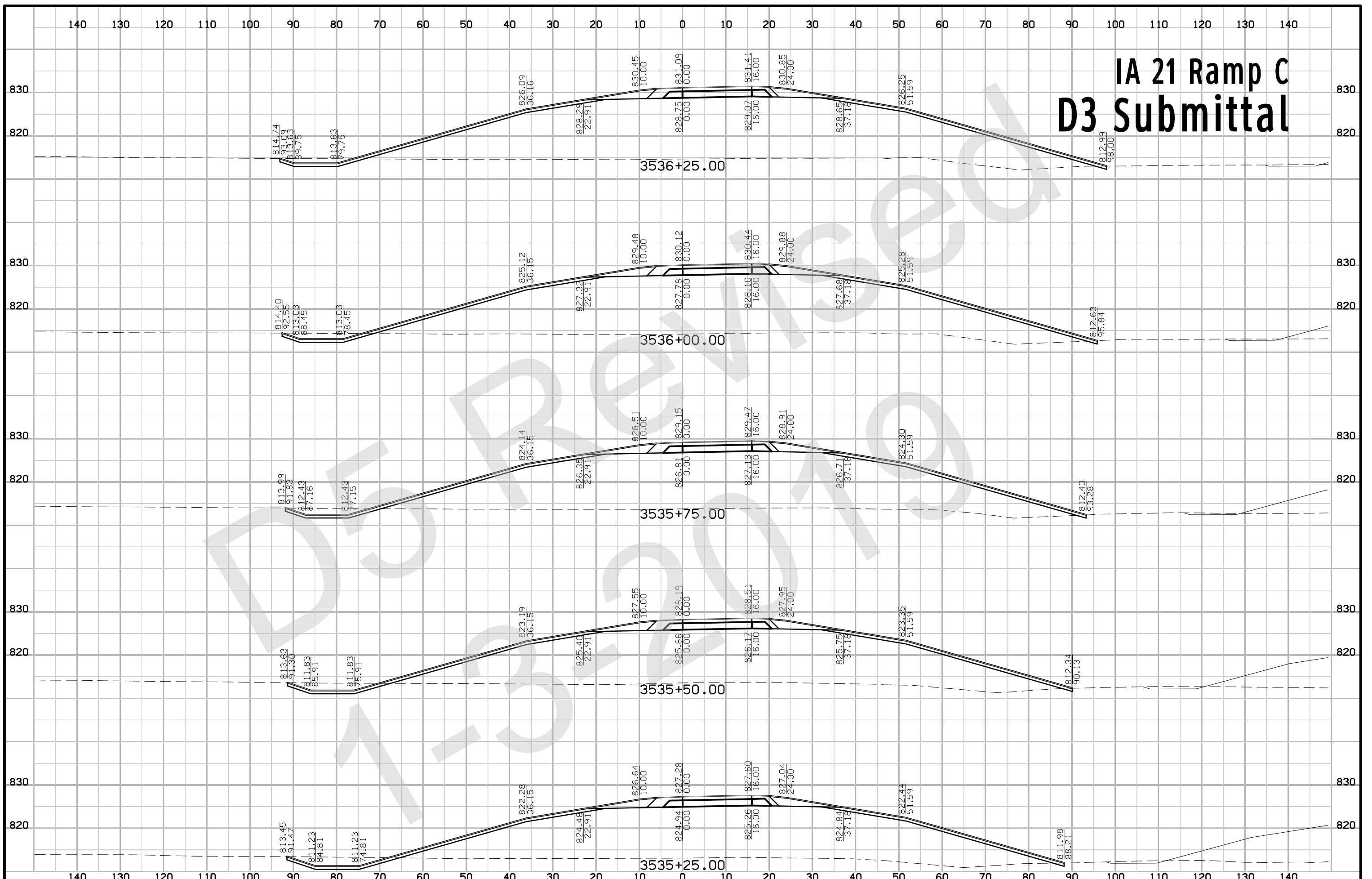
# IA 21 Ramp C D3 Submittal



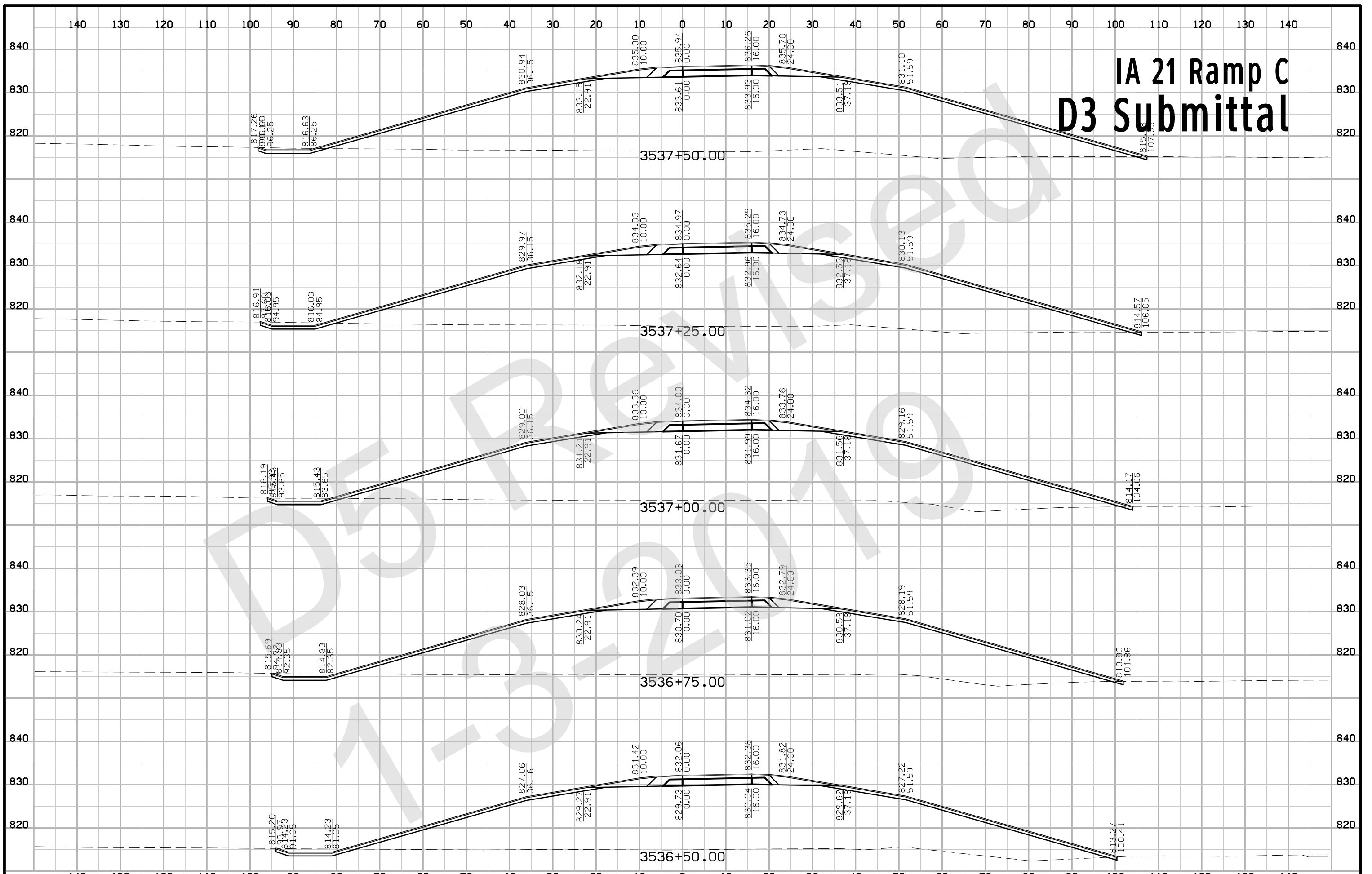
# IA 21 Ramp C D3 Submittal



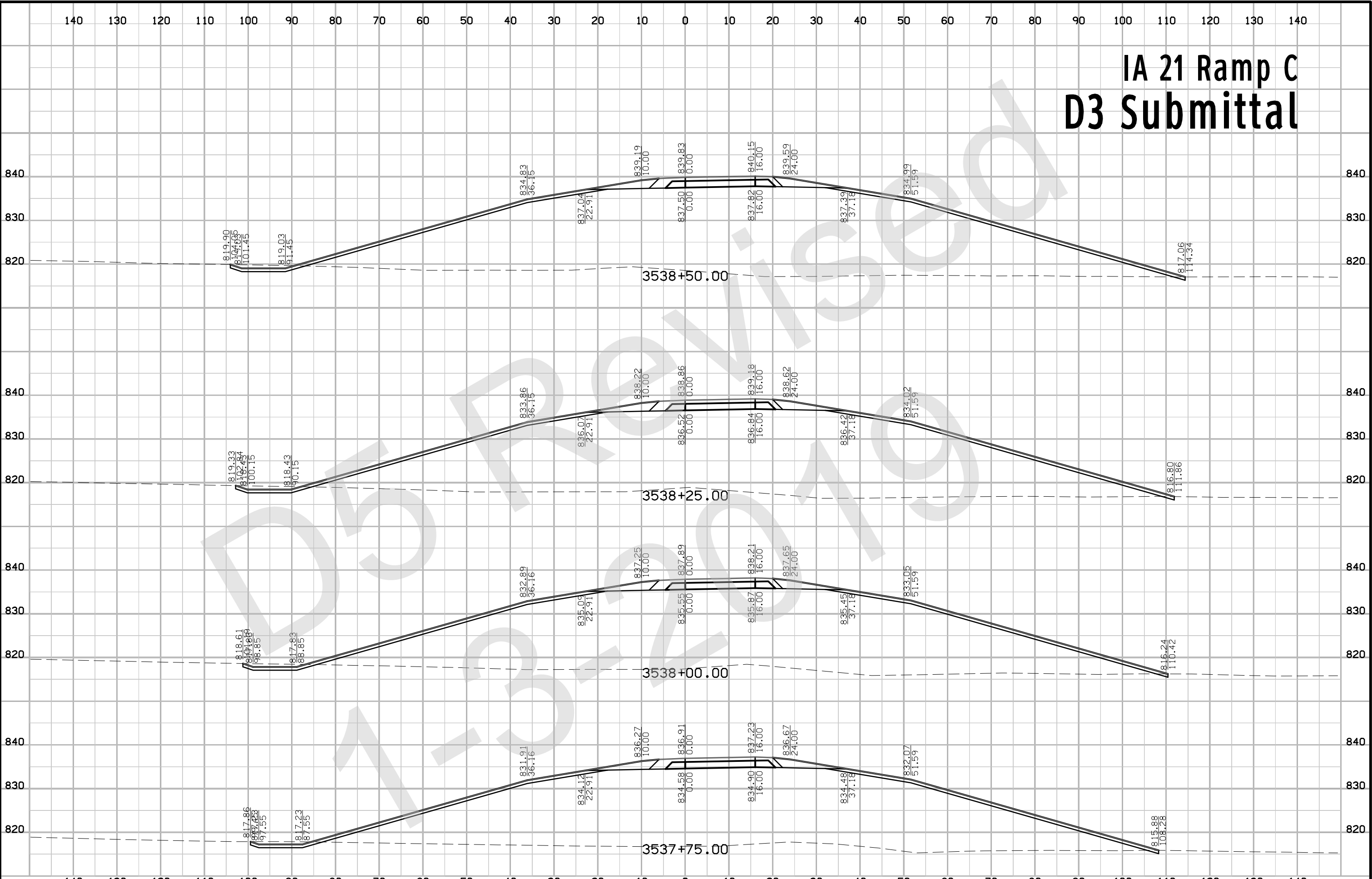
# IA 21 Ramp C D3 Submittal



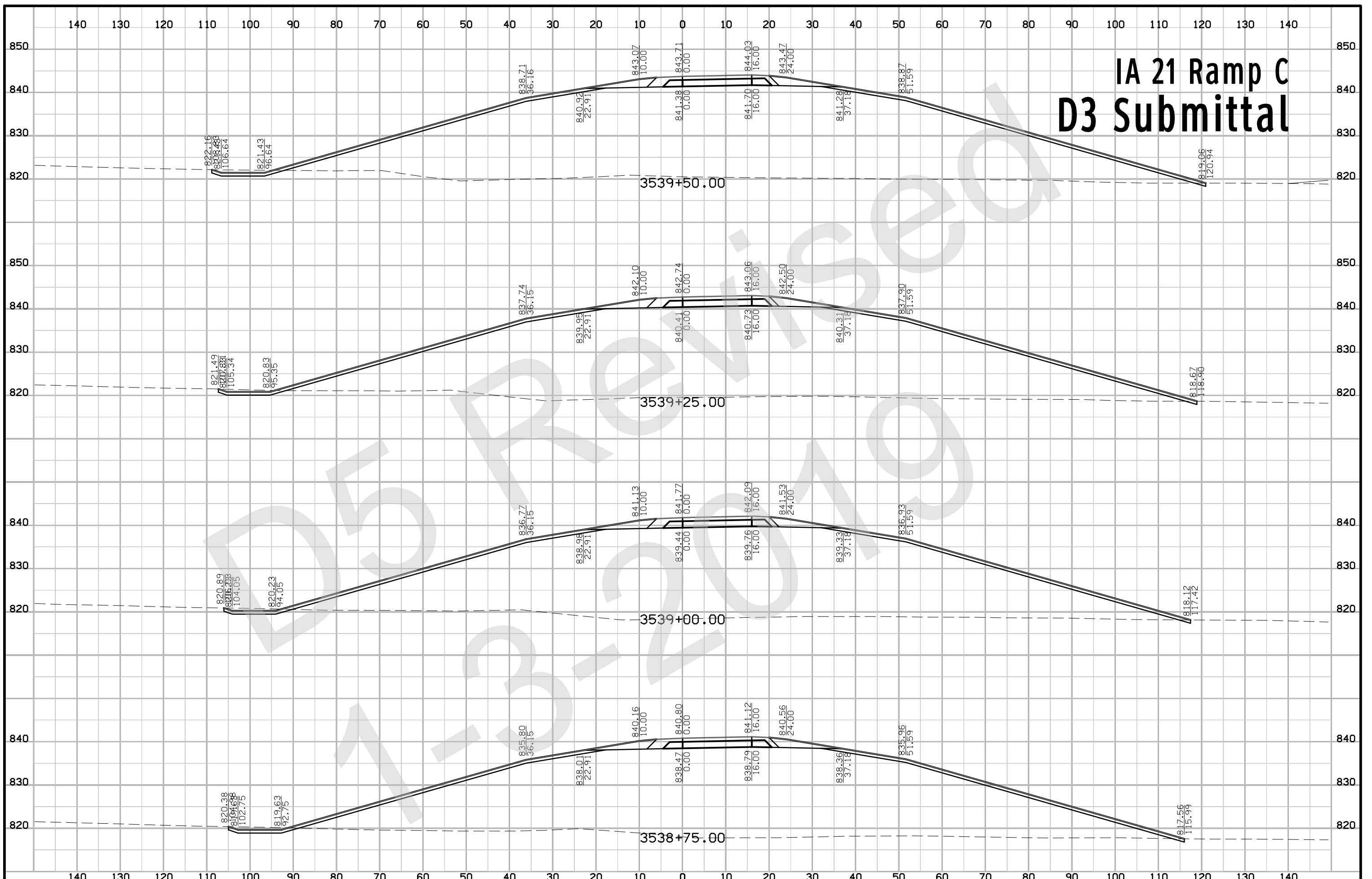
# IA 21 Ramp C D3 Submittal



# IA 21 Ramp C D3 Submittal

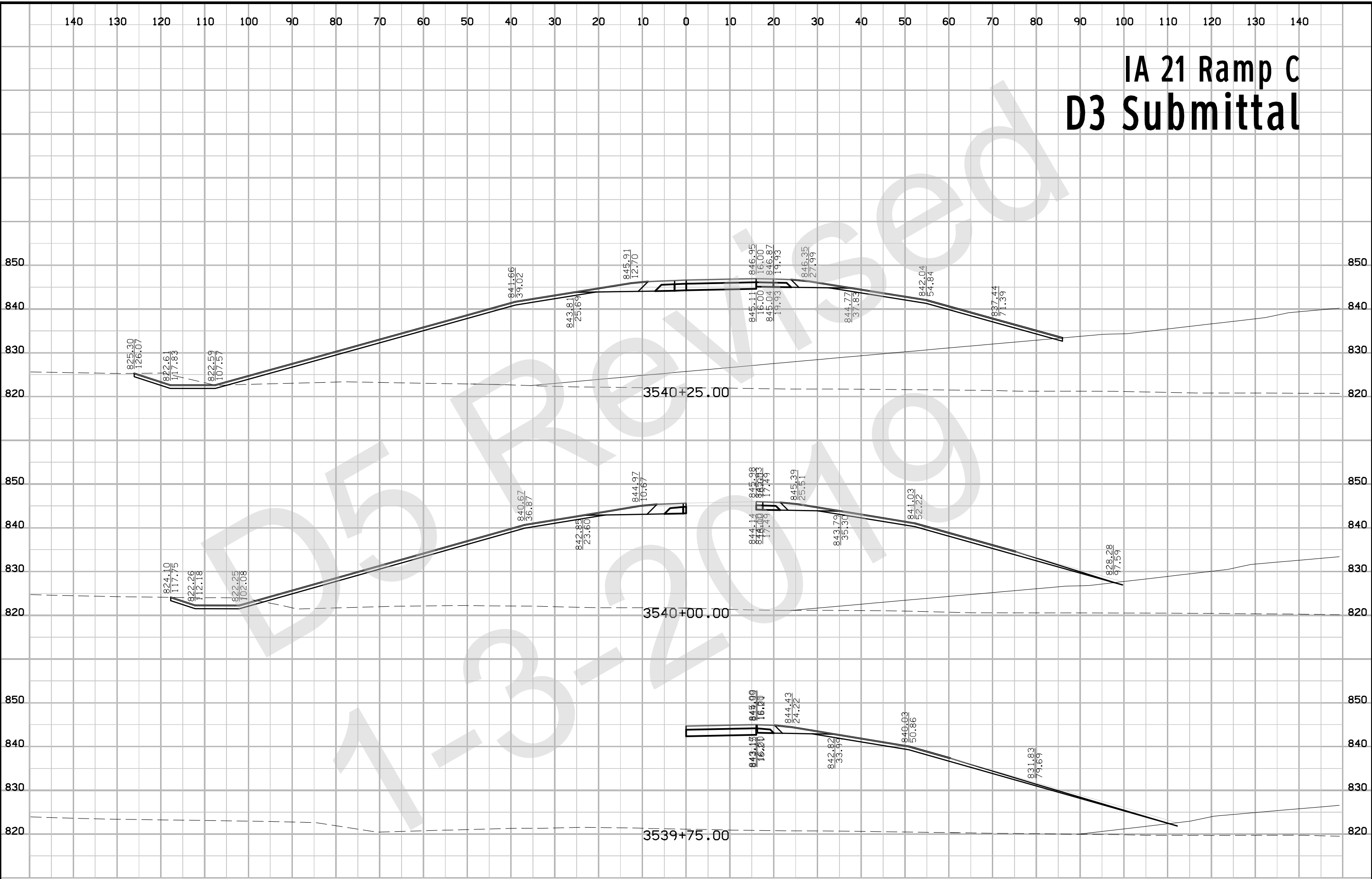


# IA 21 Ramp C D3 Submittal

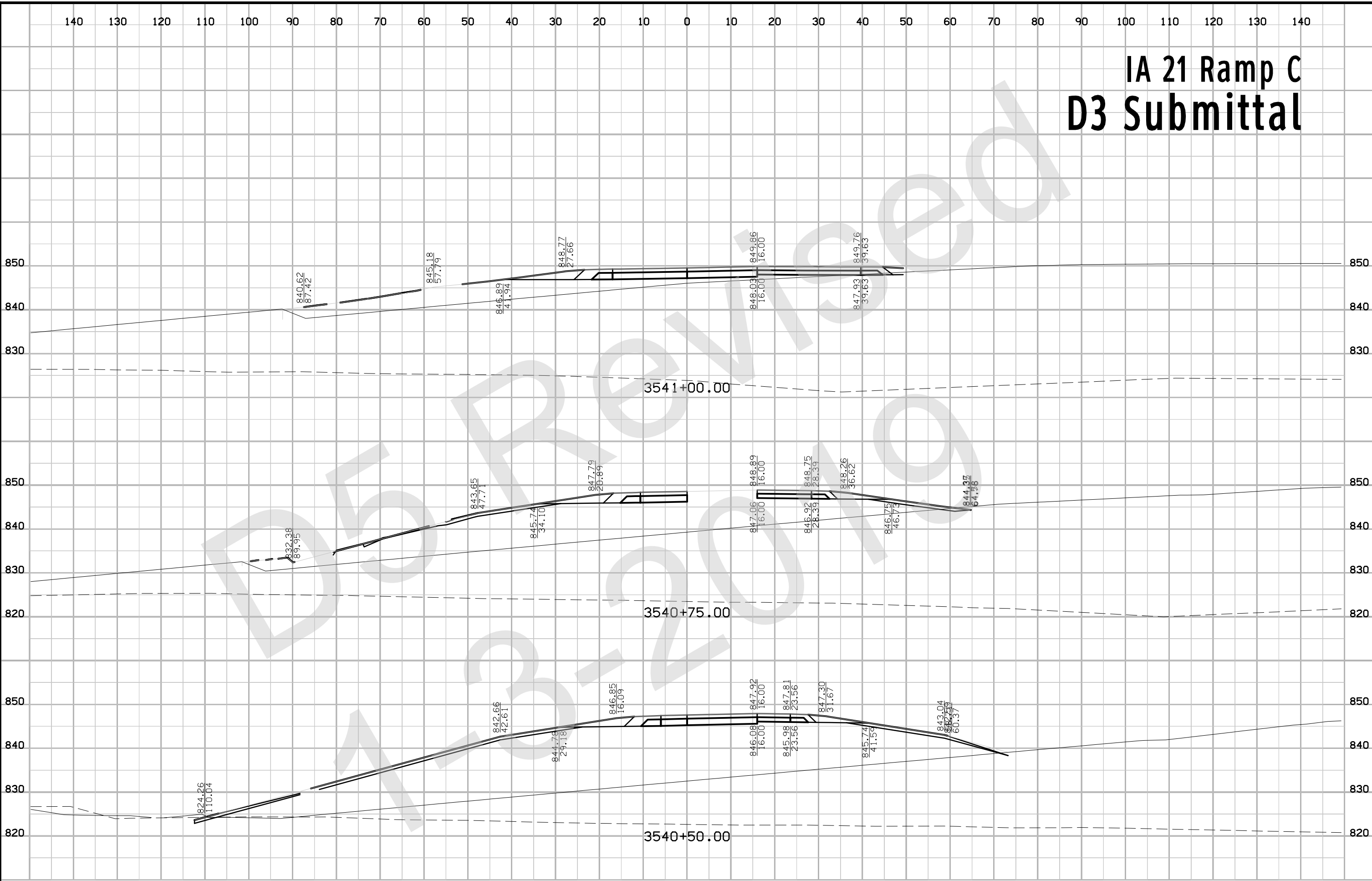




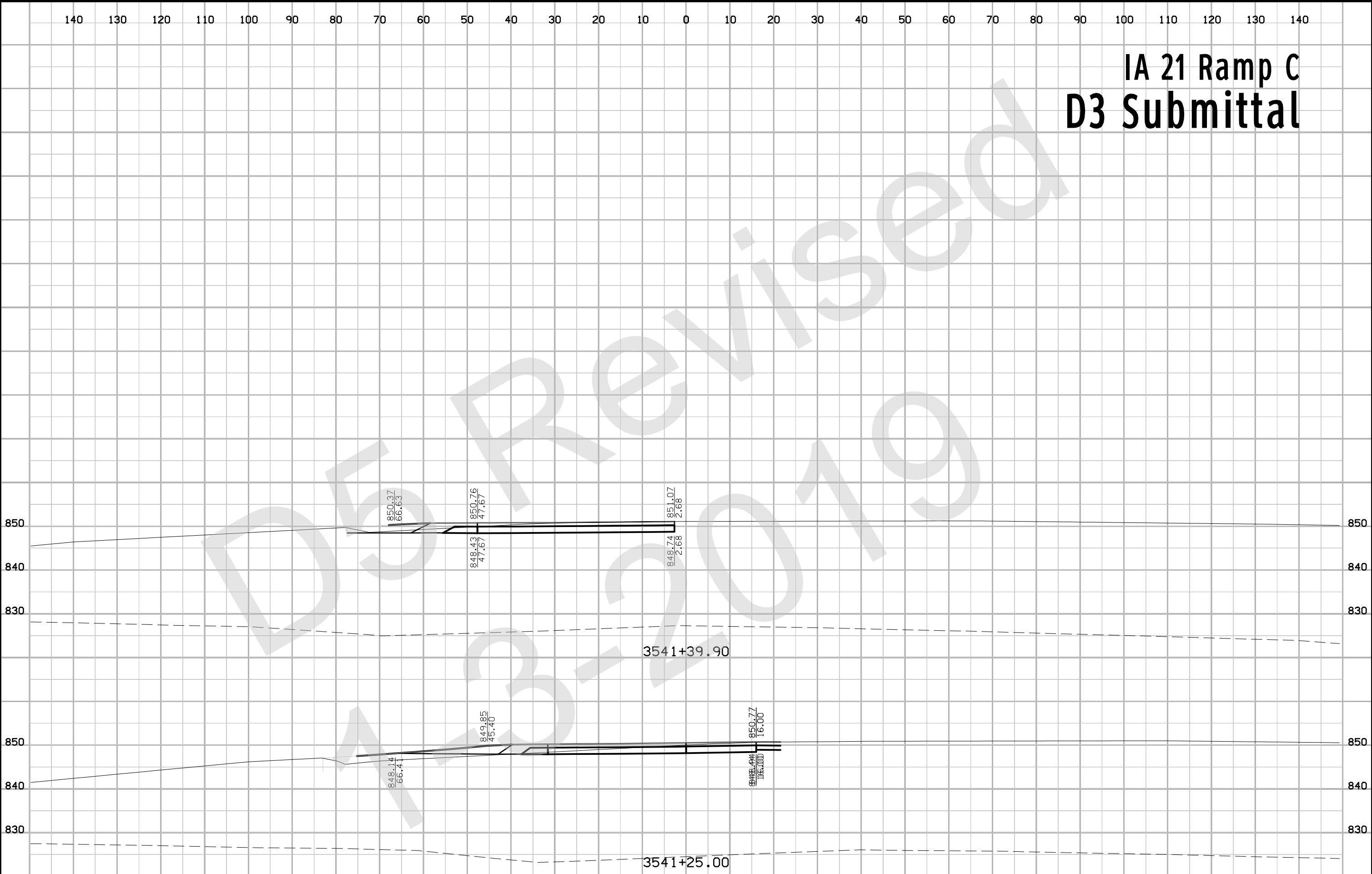
# IA 21 Ramp C D3 Submittal



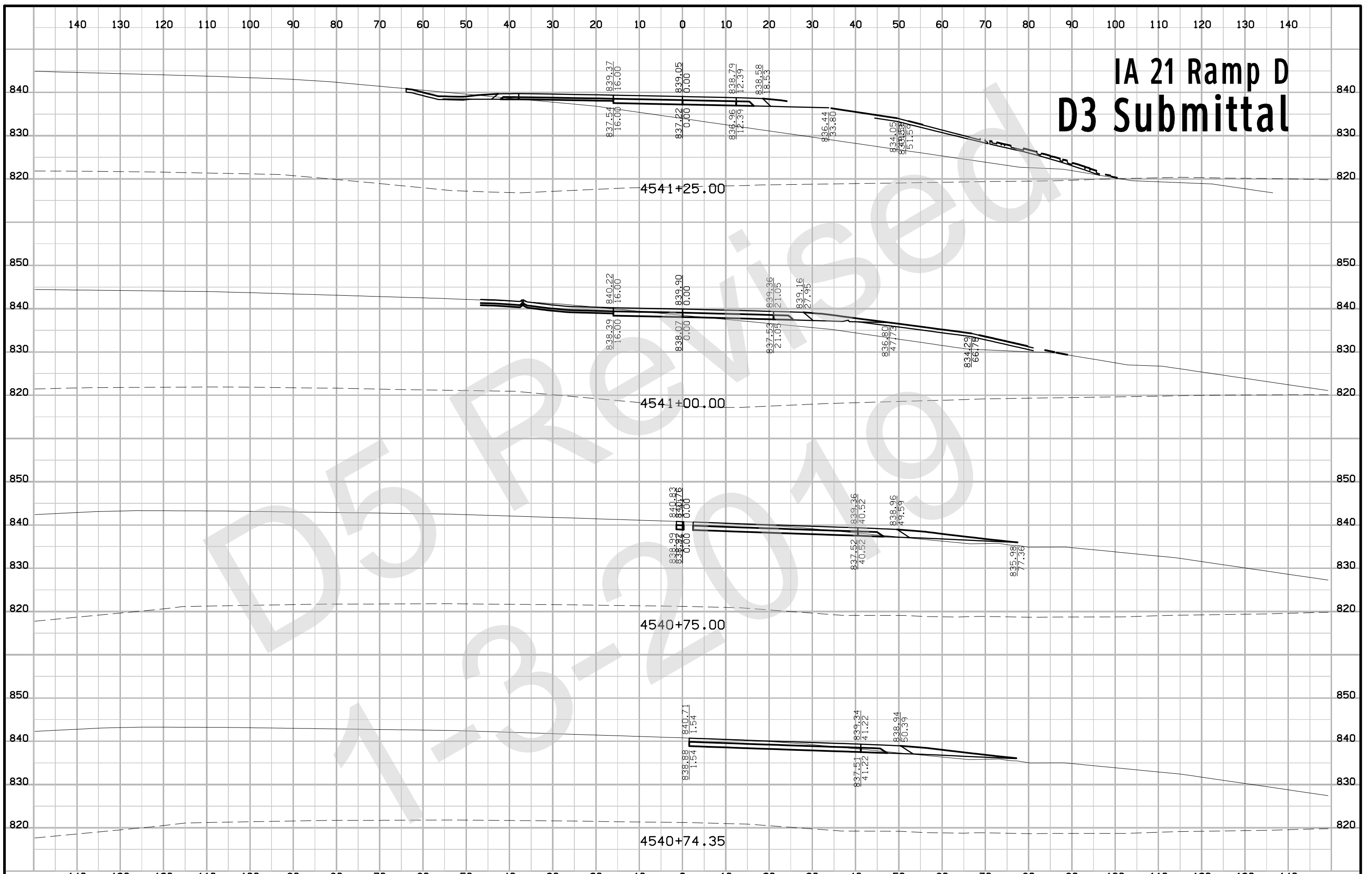
# IA 21 Ramp C D3 Submittal



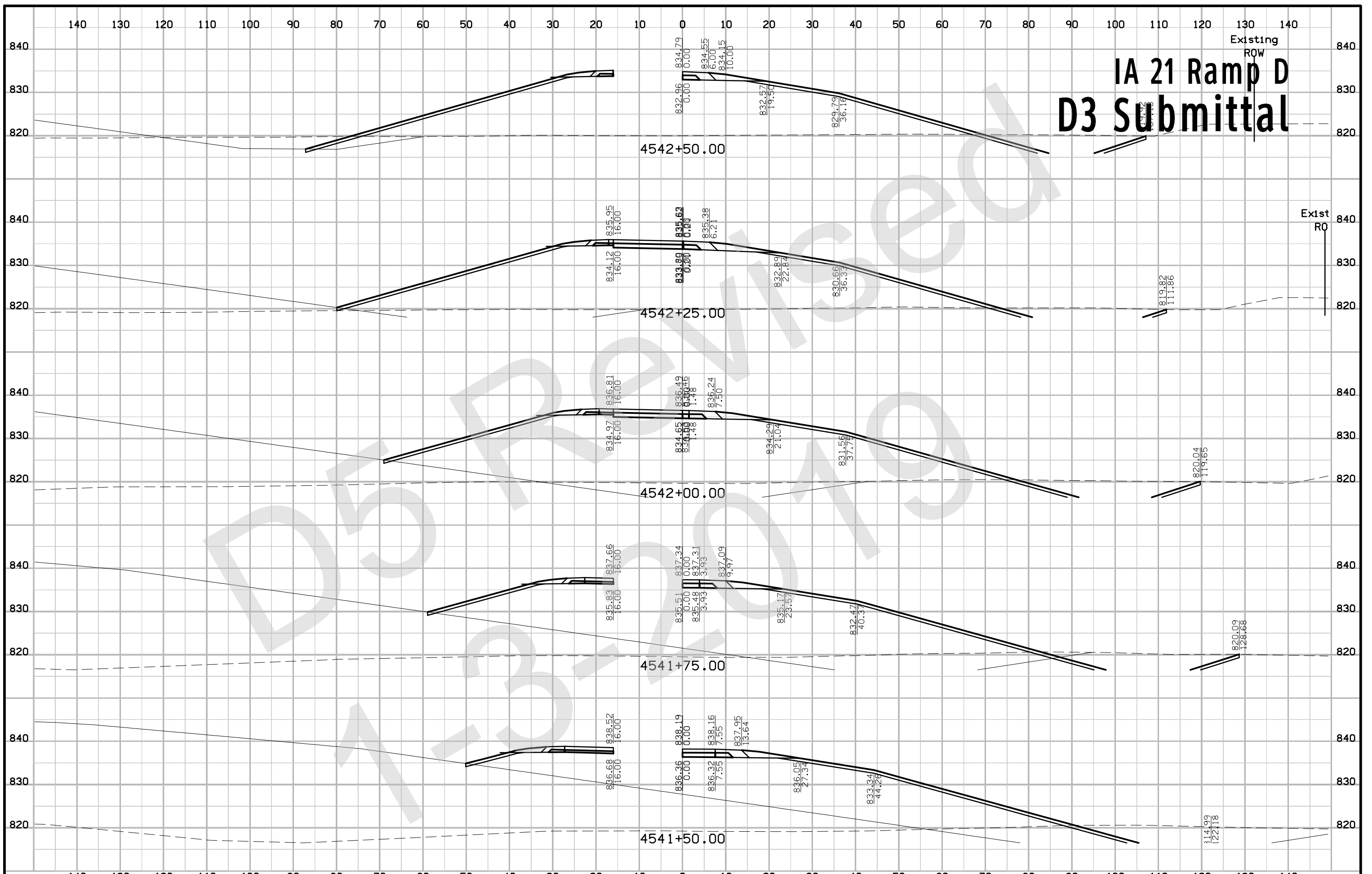
# IA 21 Ramp C D3 Submittal



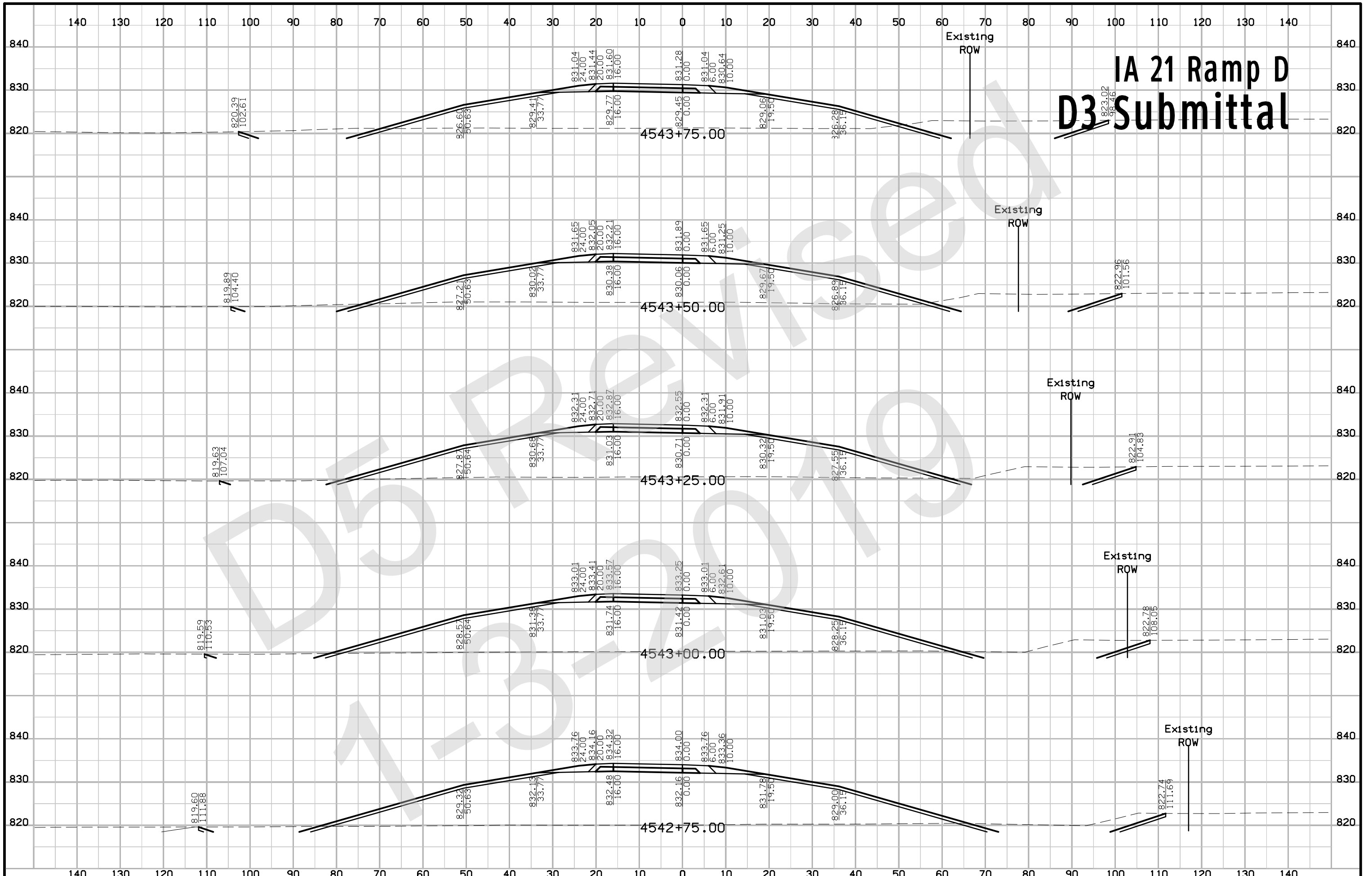
# IA 21 Ramp D D3 Submittal



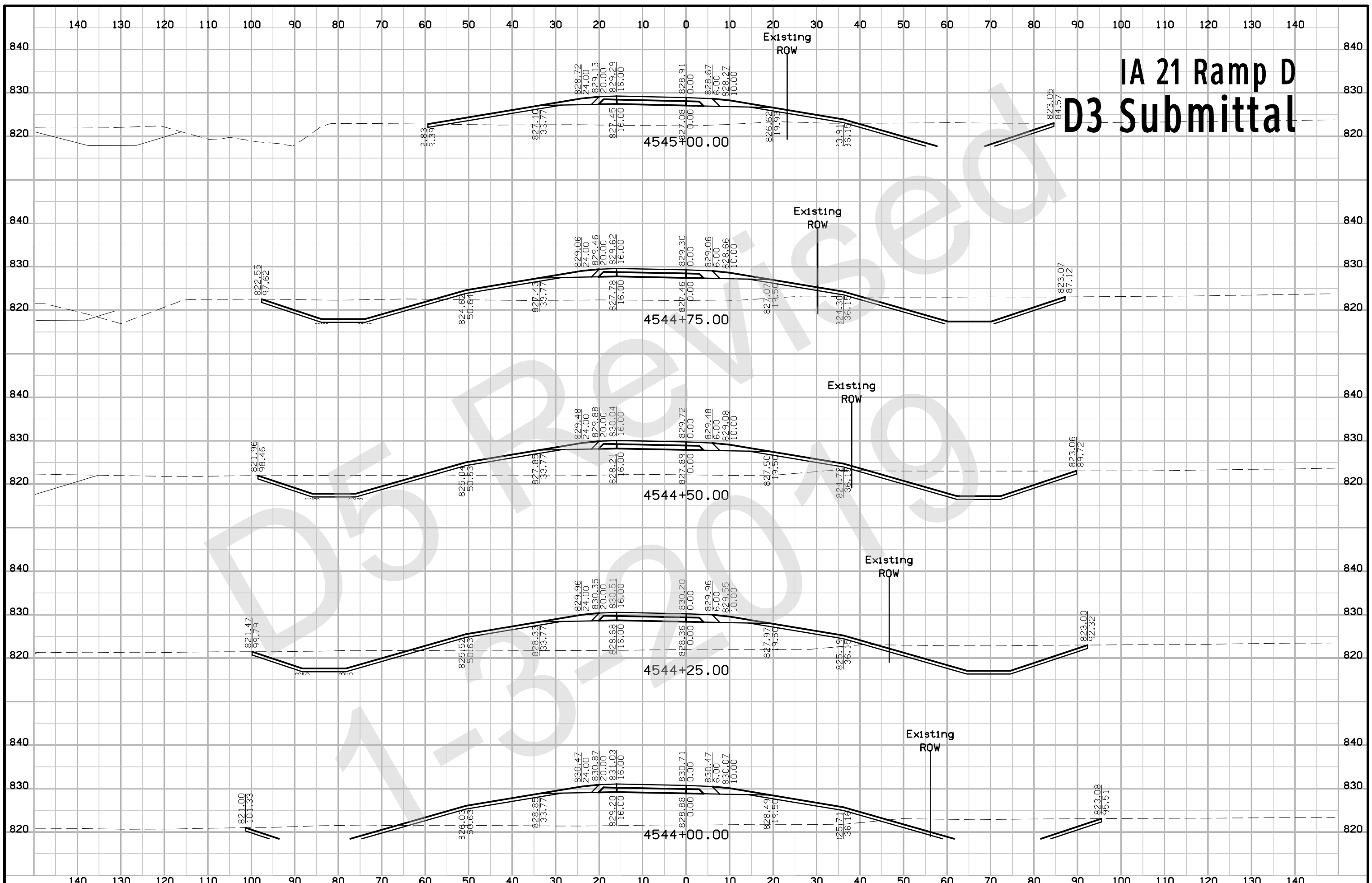
# IA 21 Ramp D D3 Submittal



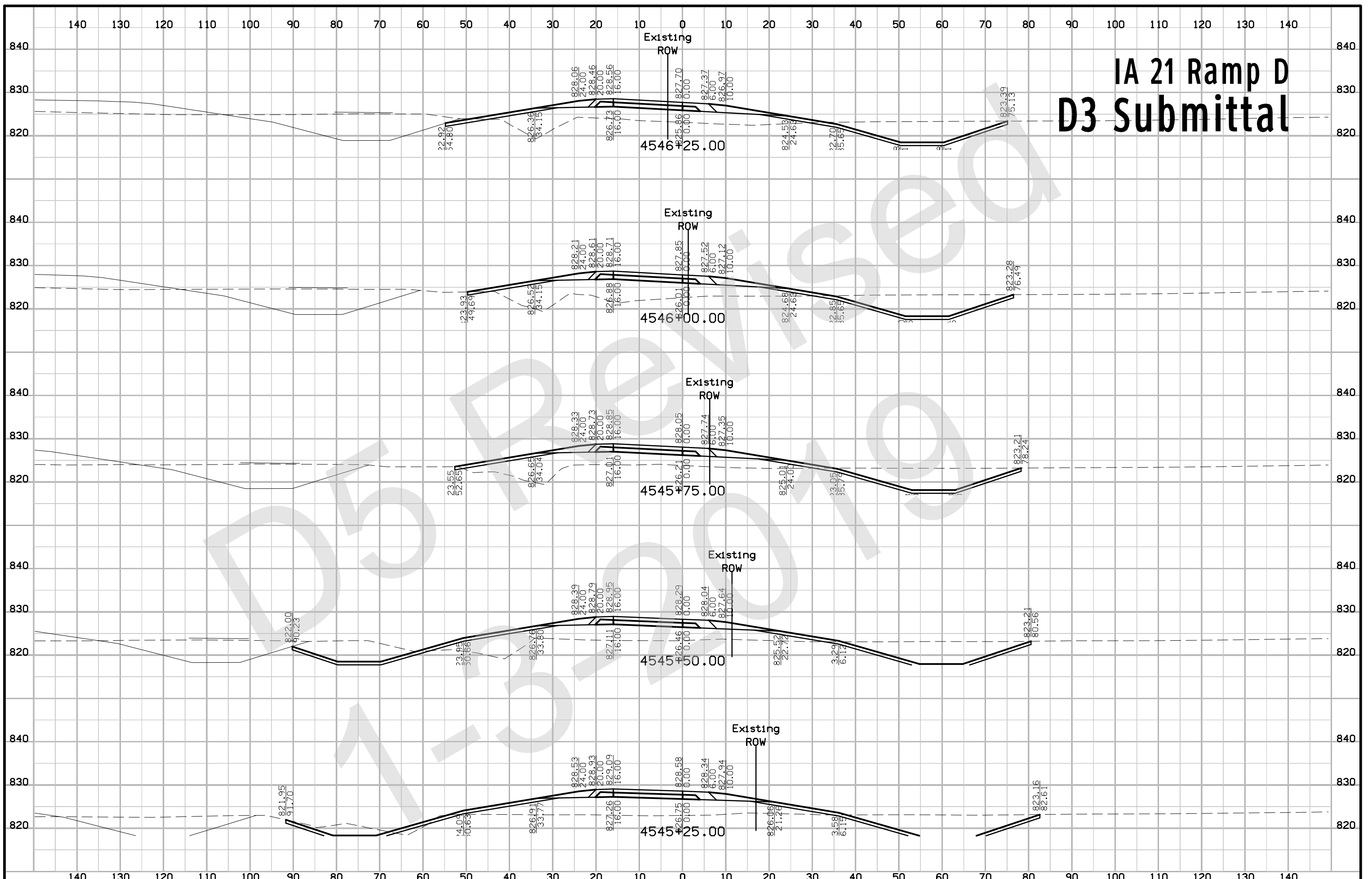
# IA 21 Ramp D D3 Submittal



# IA 21 Ramp D D3 Submittal

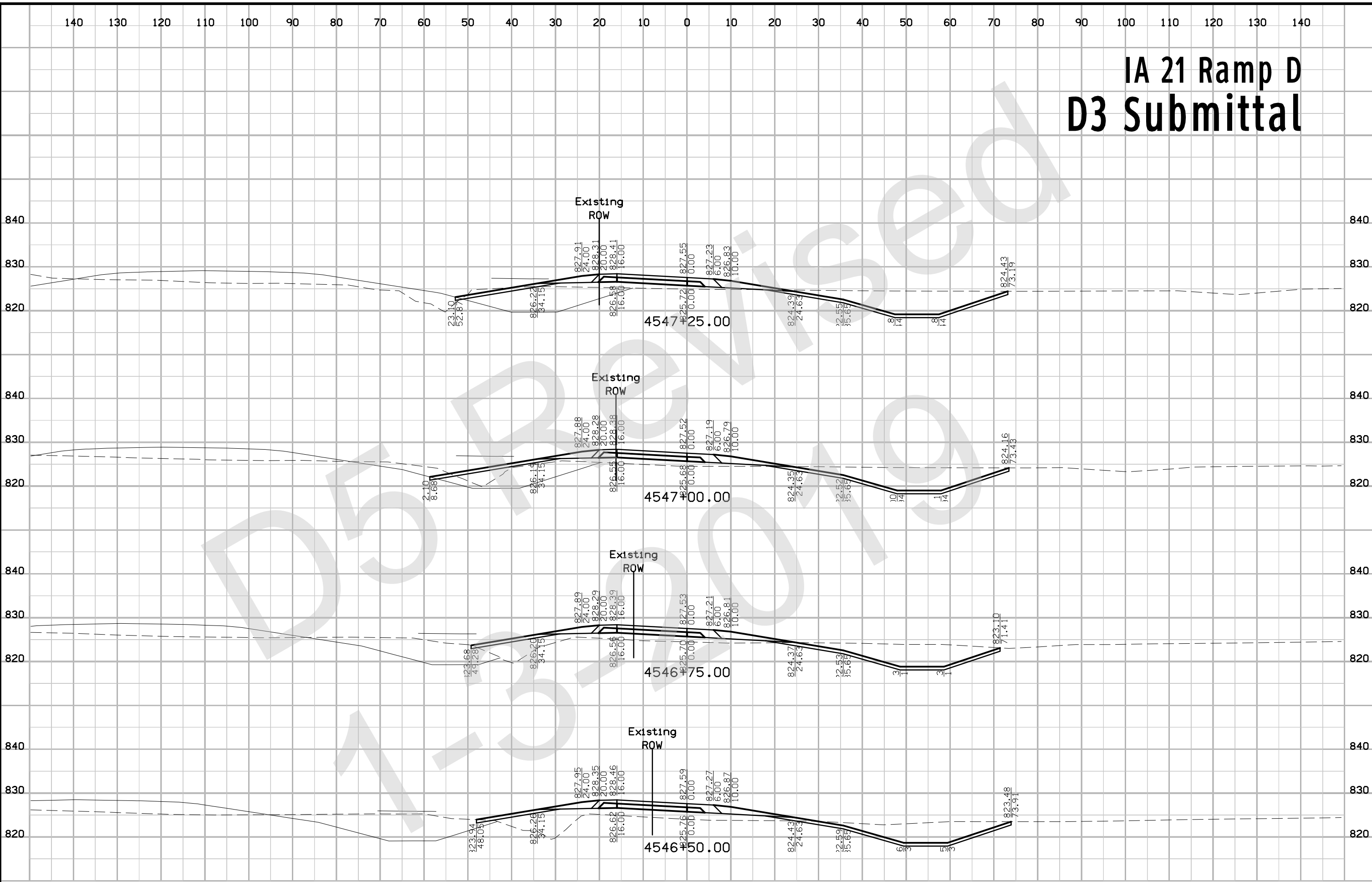


# IA 21 Ramp D D3 Submittal





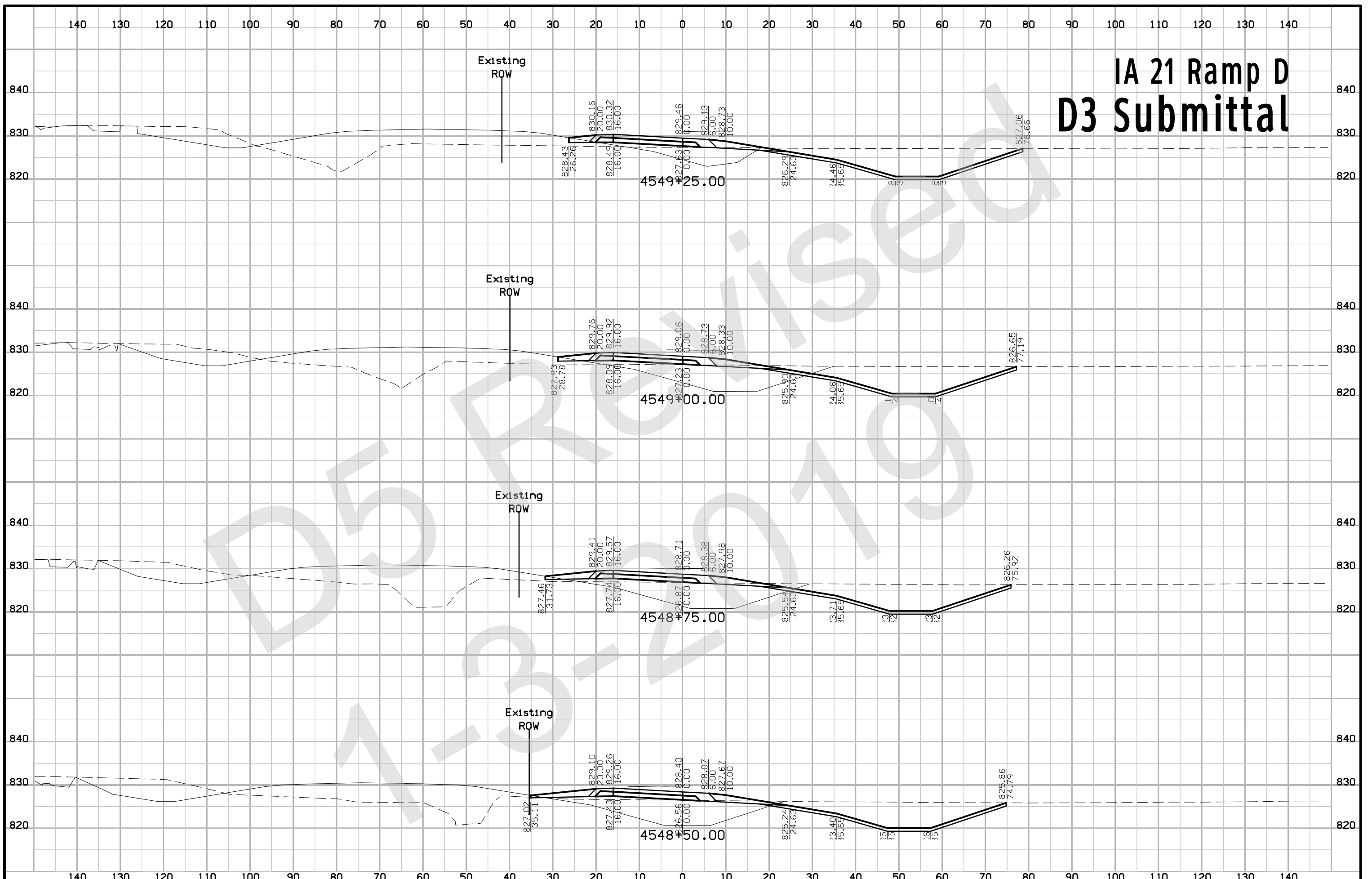
# IA 21 Ramp D D3 Submittal



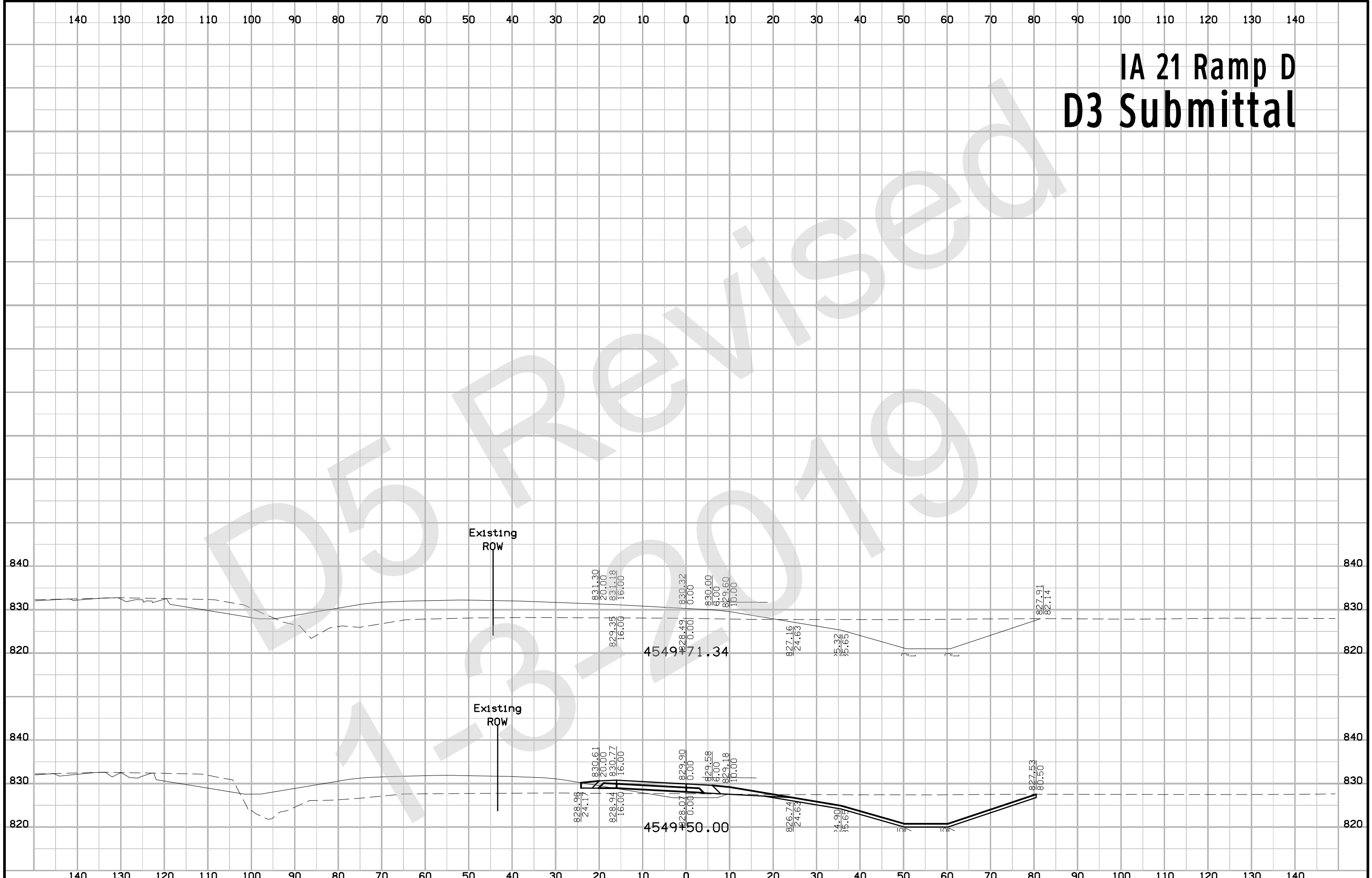
# IA 21 Ramp D D3 Submittal



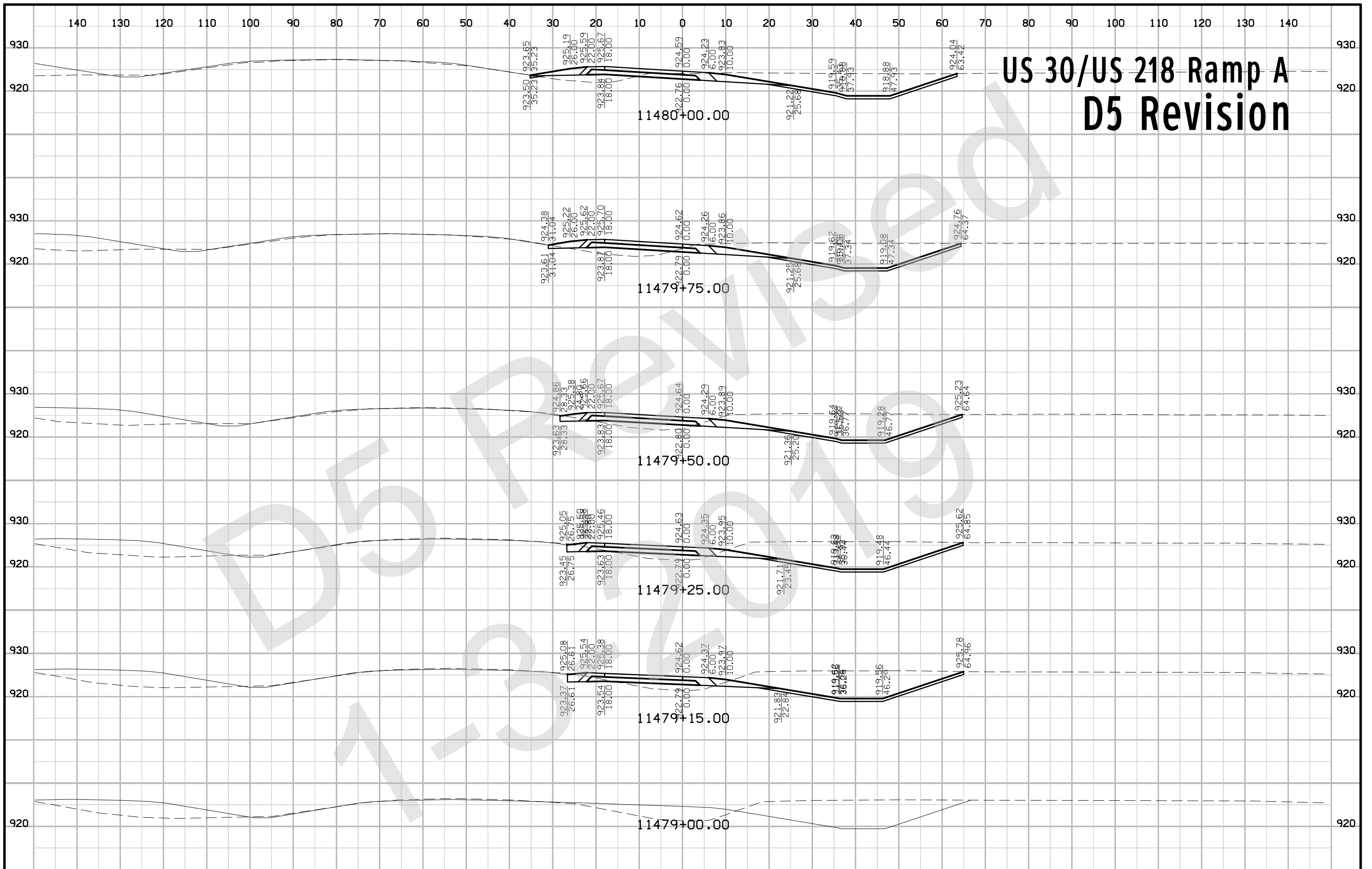
# IA 21 Ramp D D3 Submittal



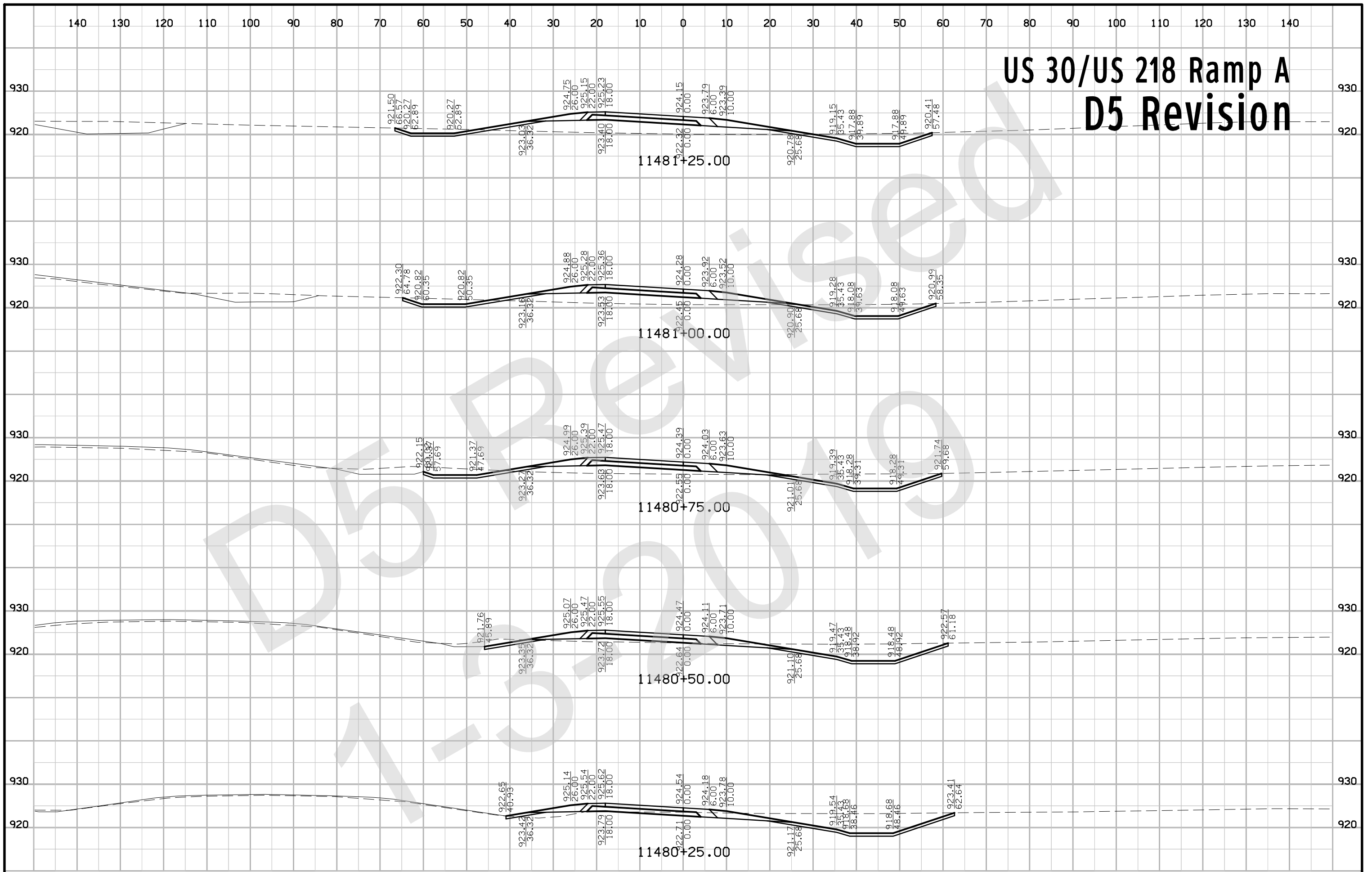
# IA 21 Ramp D D3 Submittal



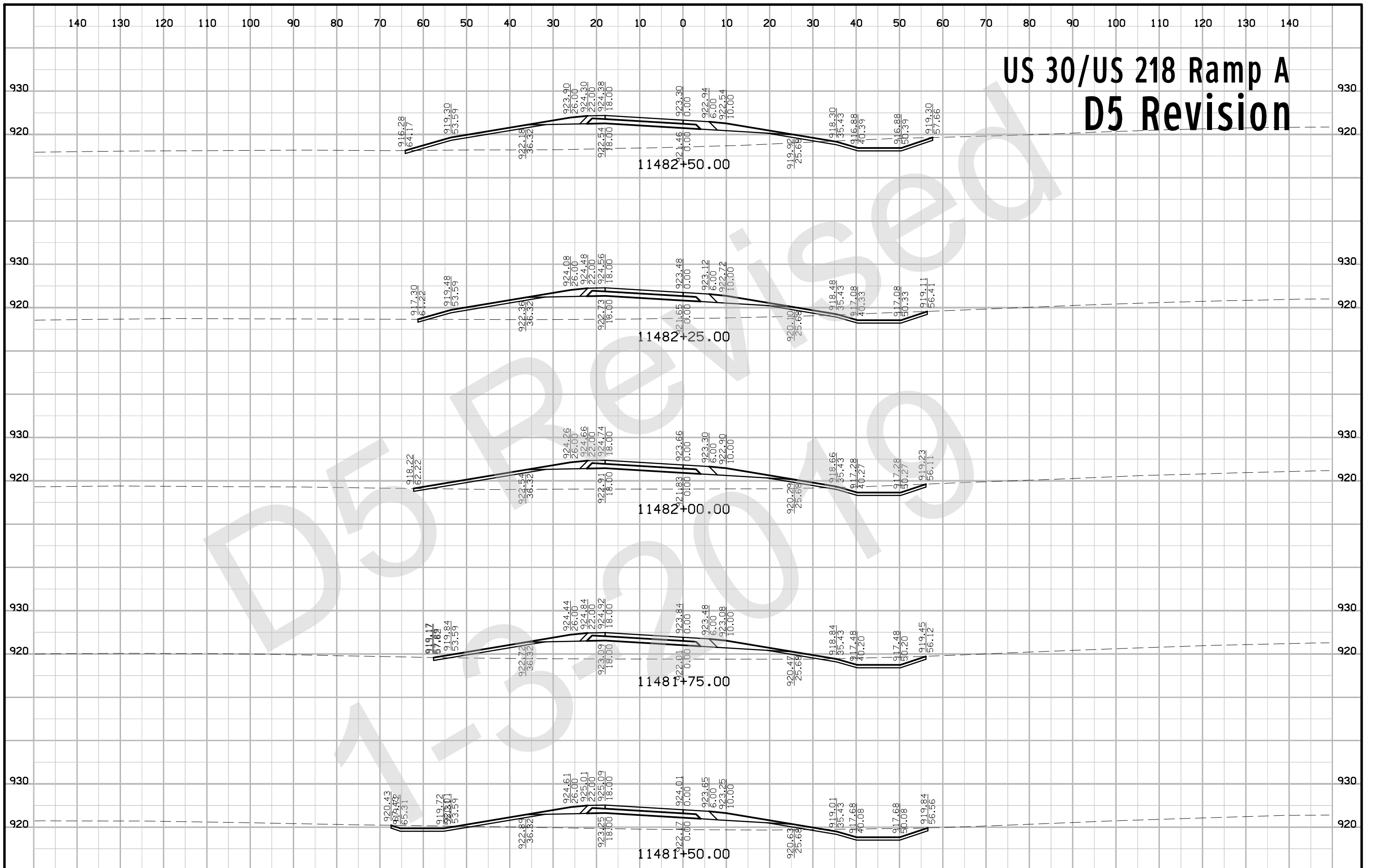
# US 30/US 218 Ramp A D5 Revision



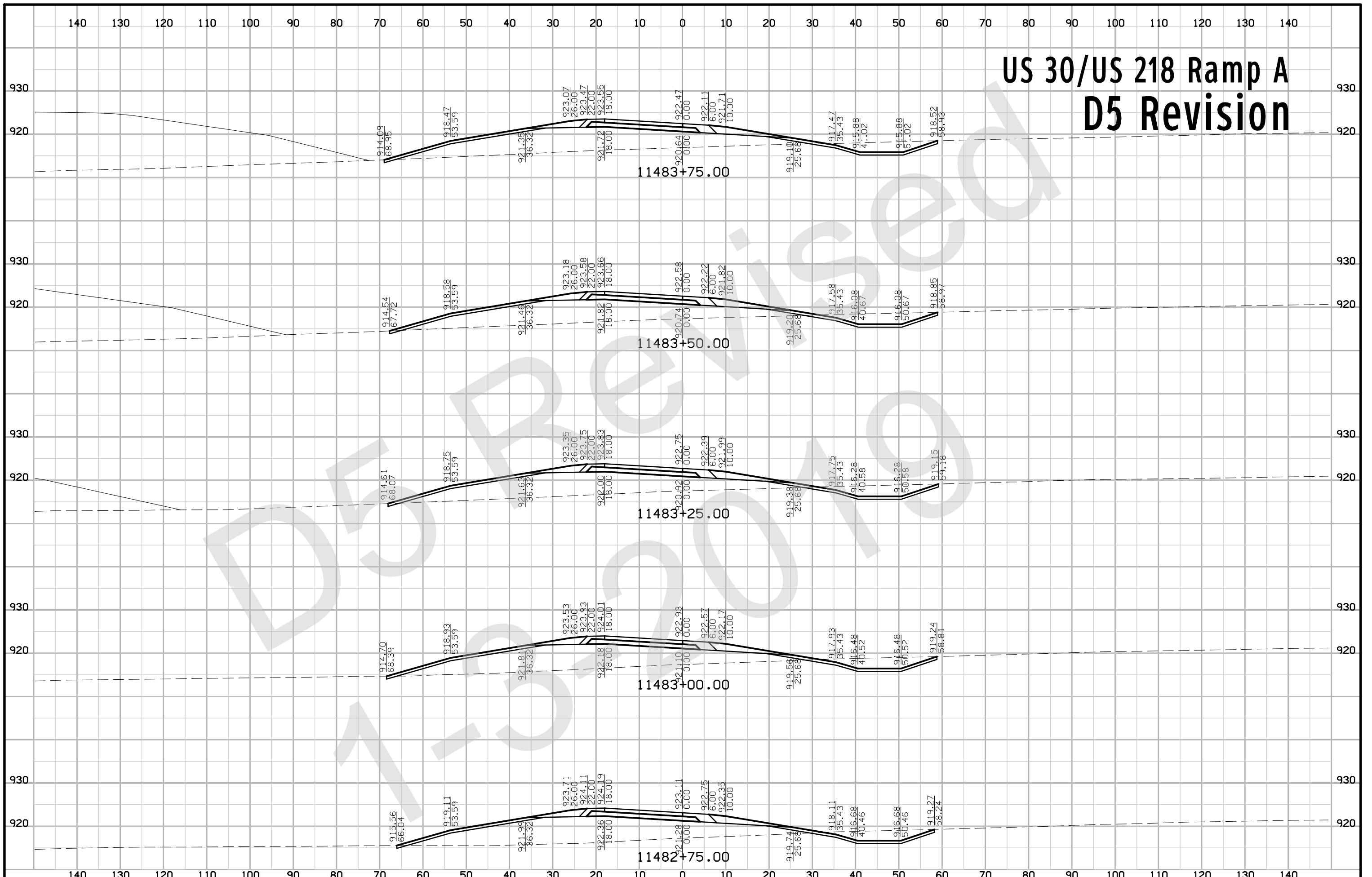
# US 30/US 218 Ramp A D5 Revision



# US 30/US 218 Ramp A D5 Revision

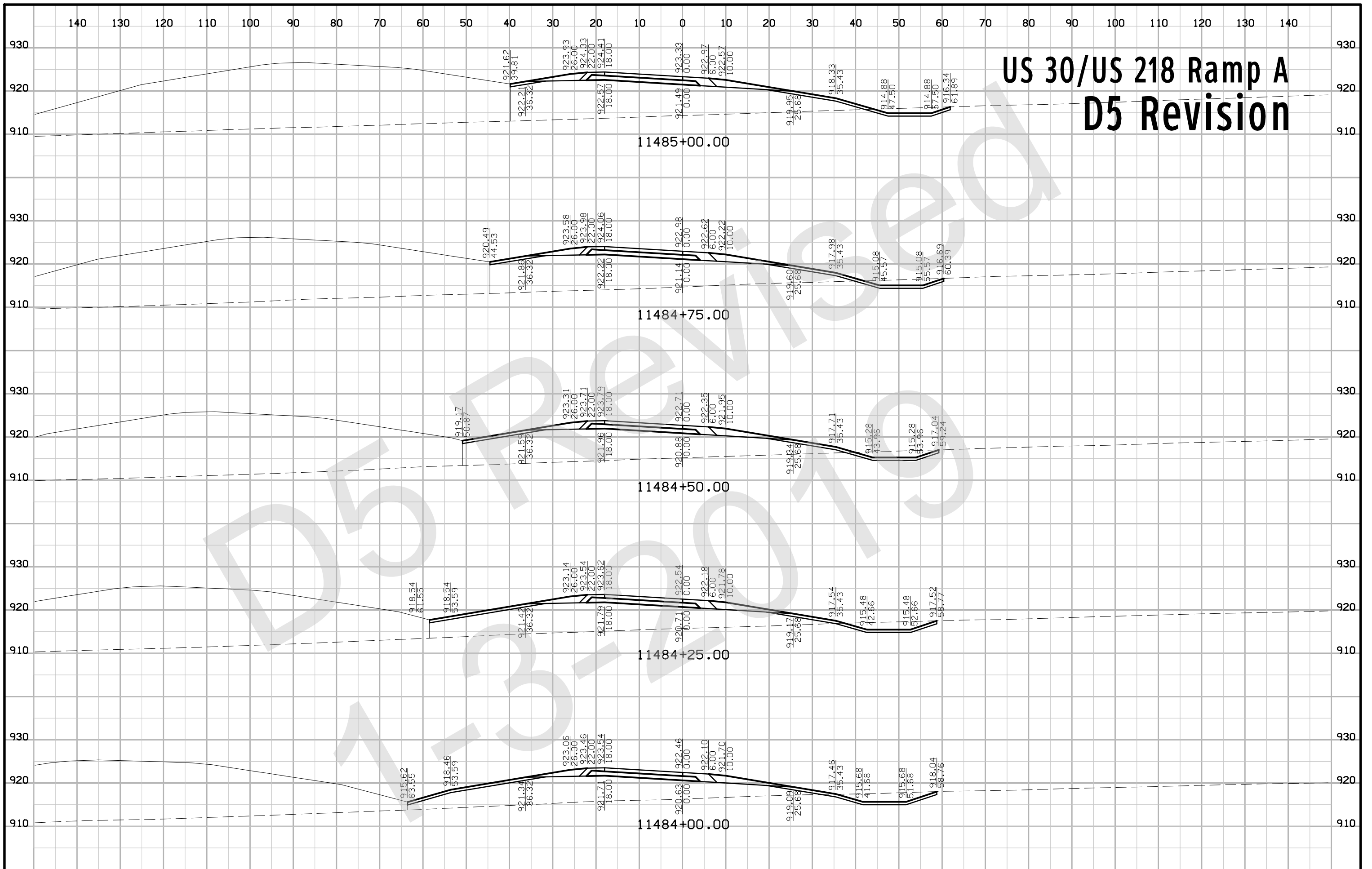


# US 30/US 218 Ramp A D5 Revision

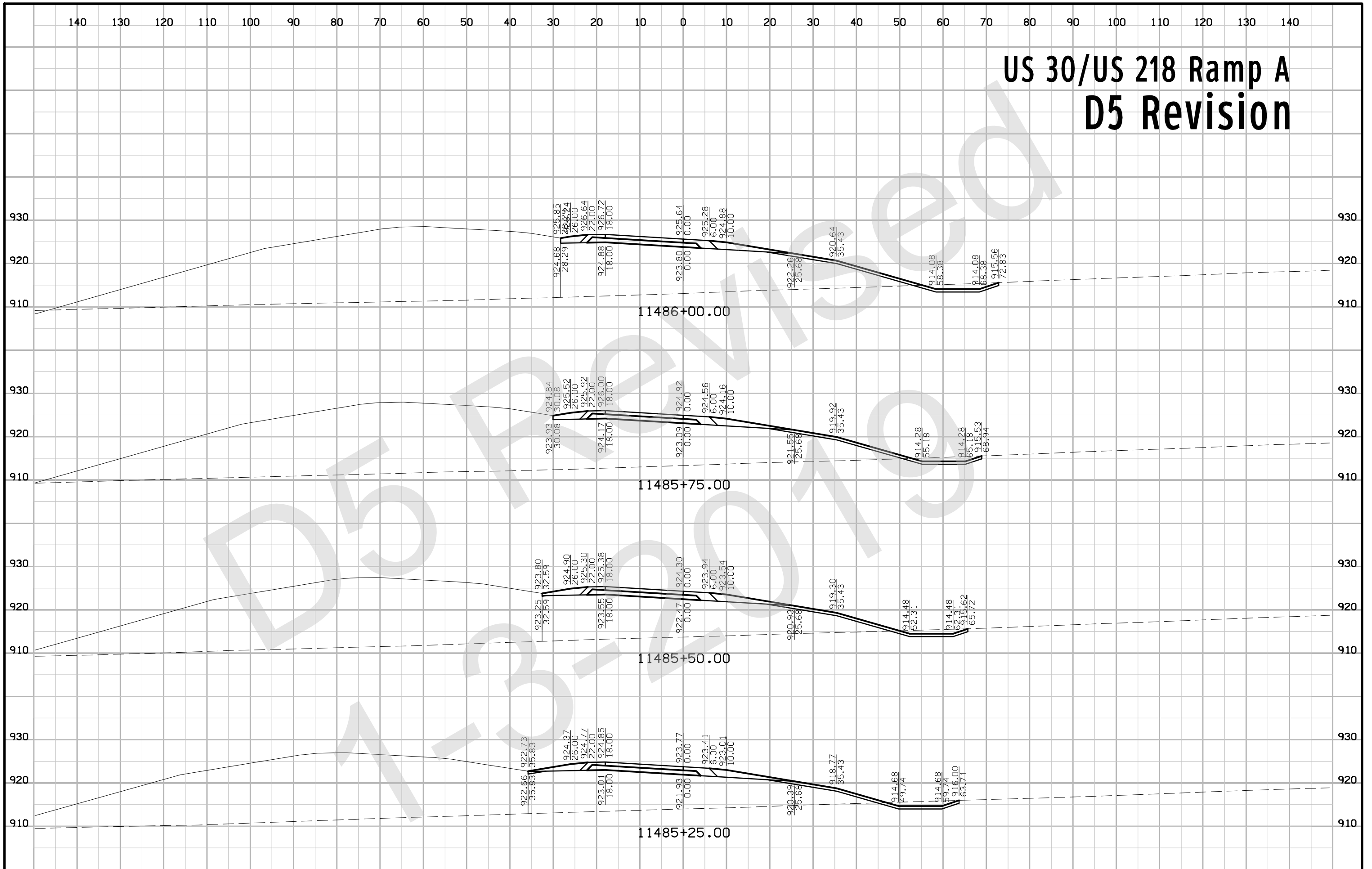




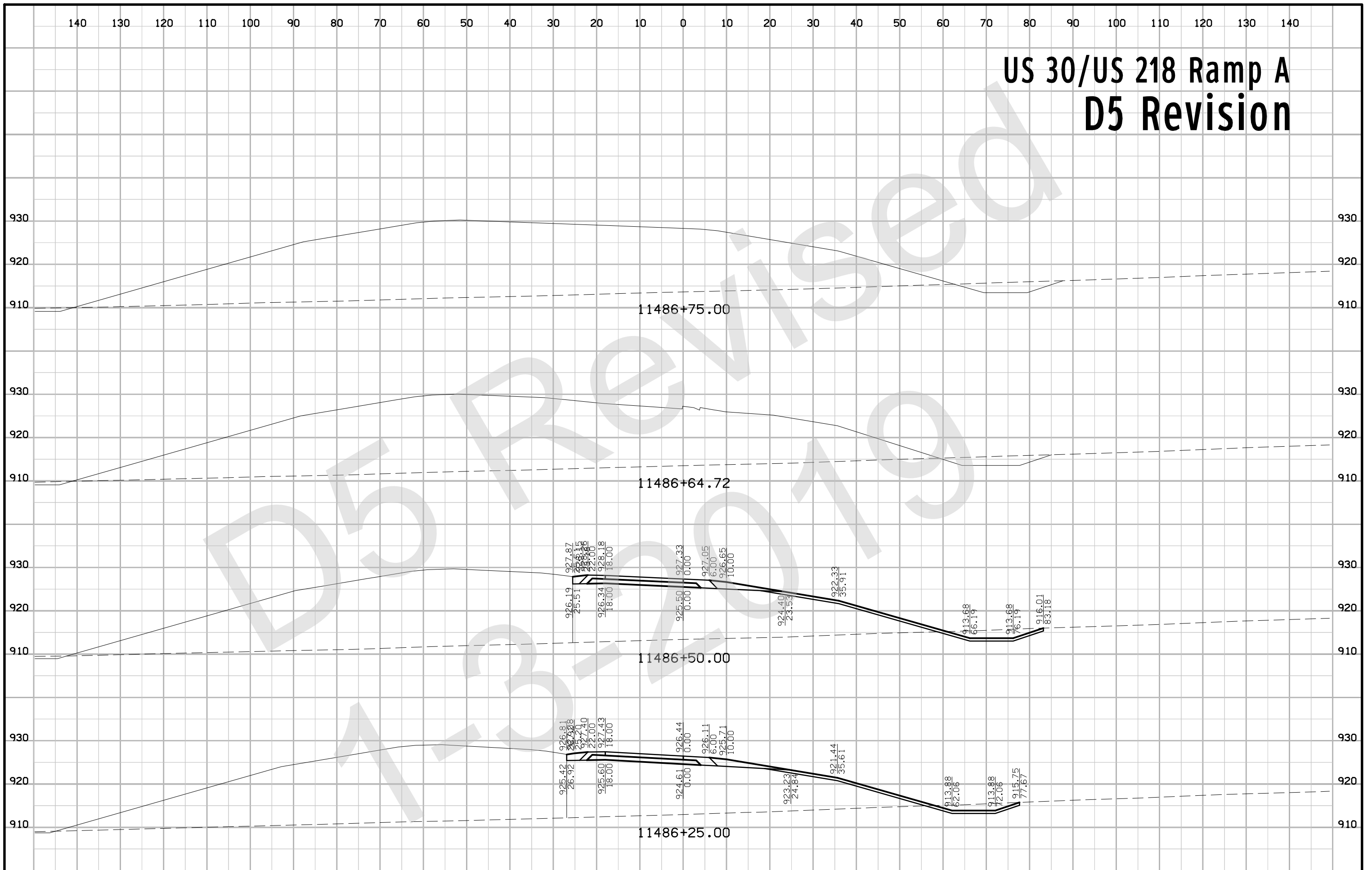
# US 30/US 218 Ramp A D5 Revision



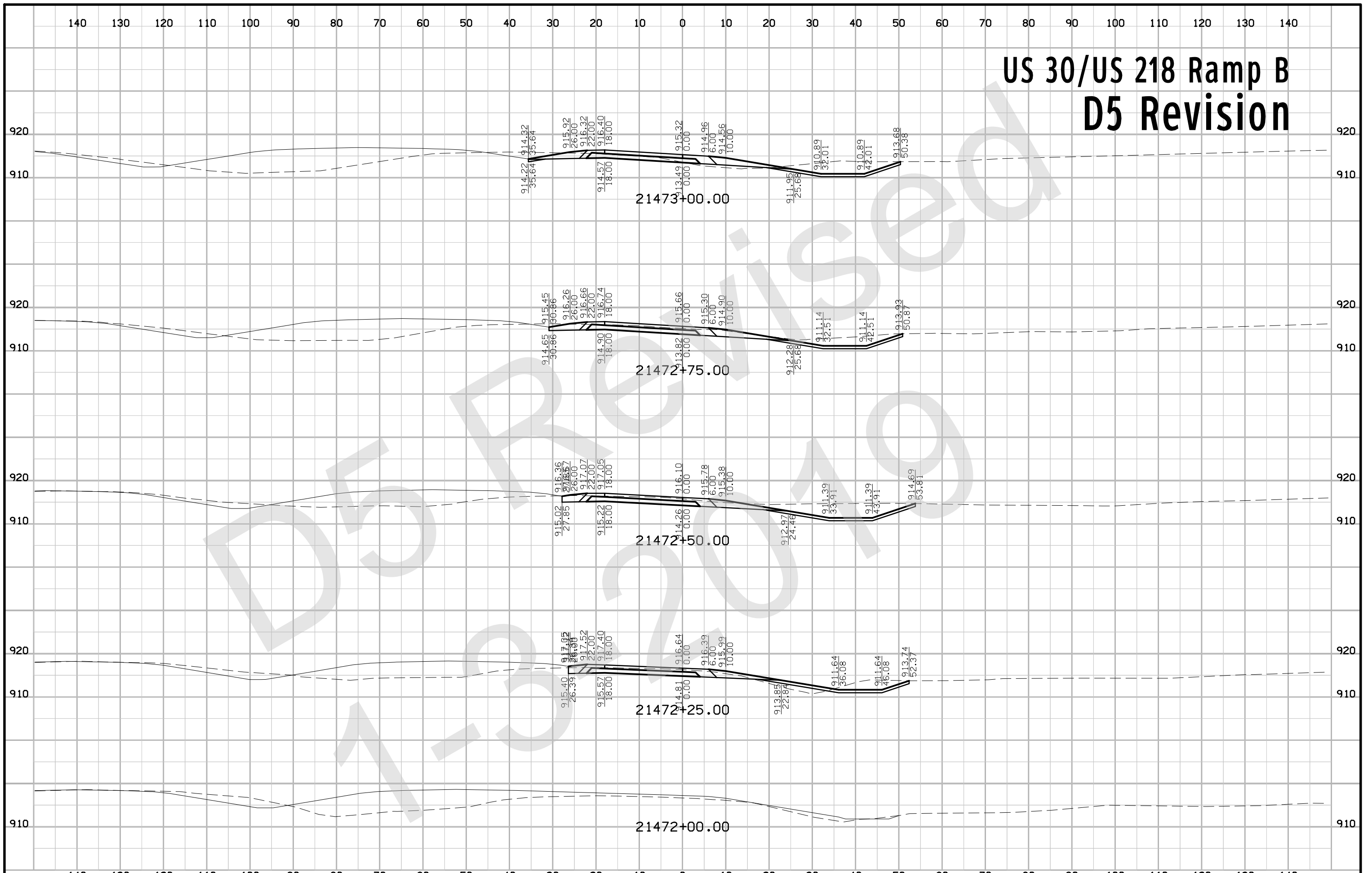
# US 30/US 218 Ramp A D5 Revision



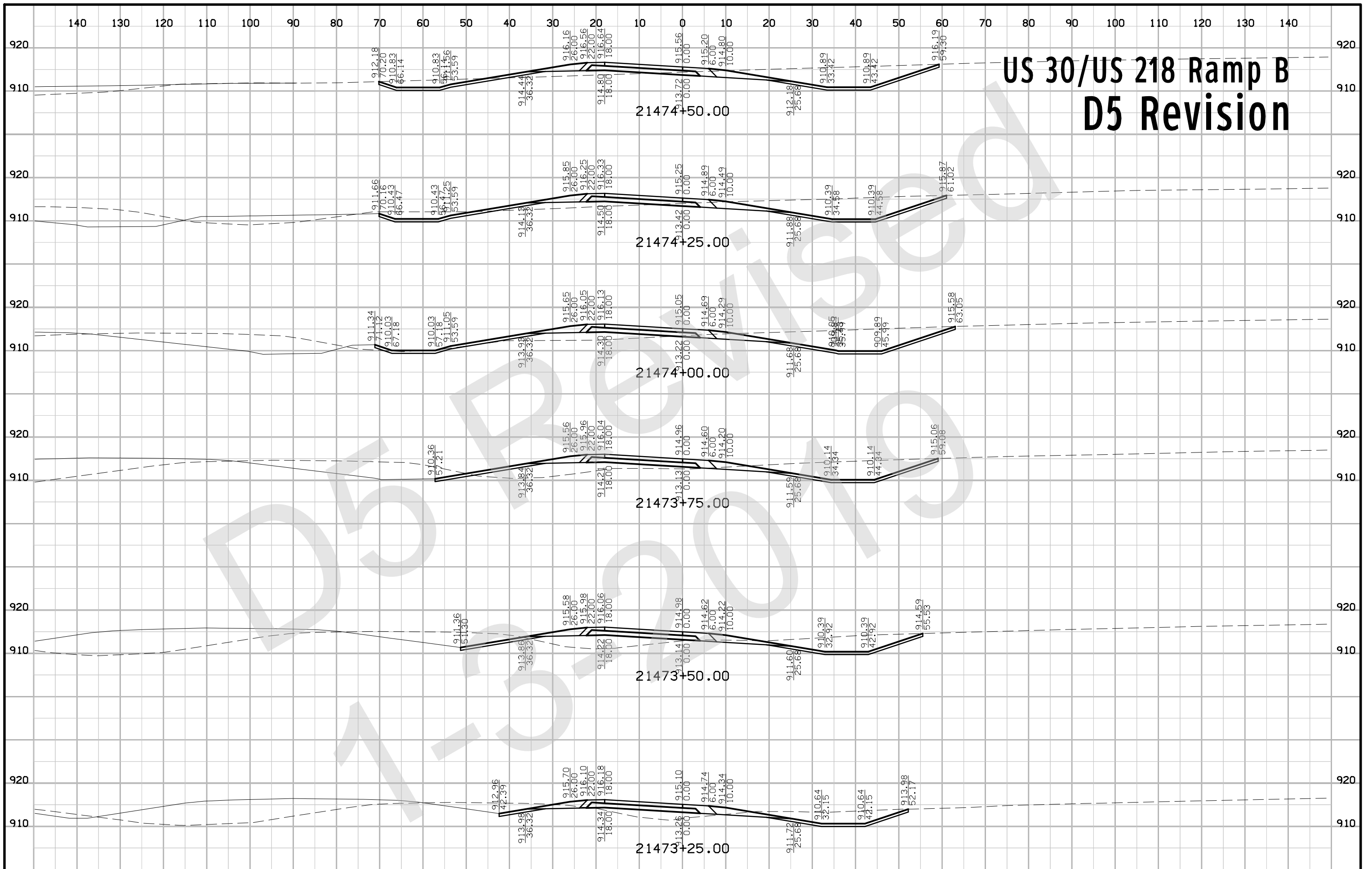
# US 30/US 218 Ramp A D5 Revision



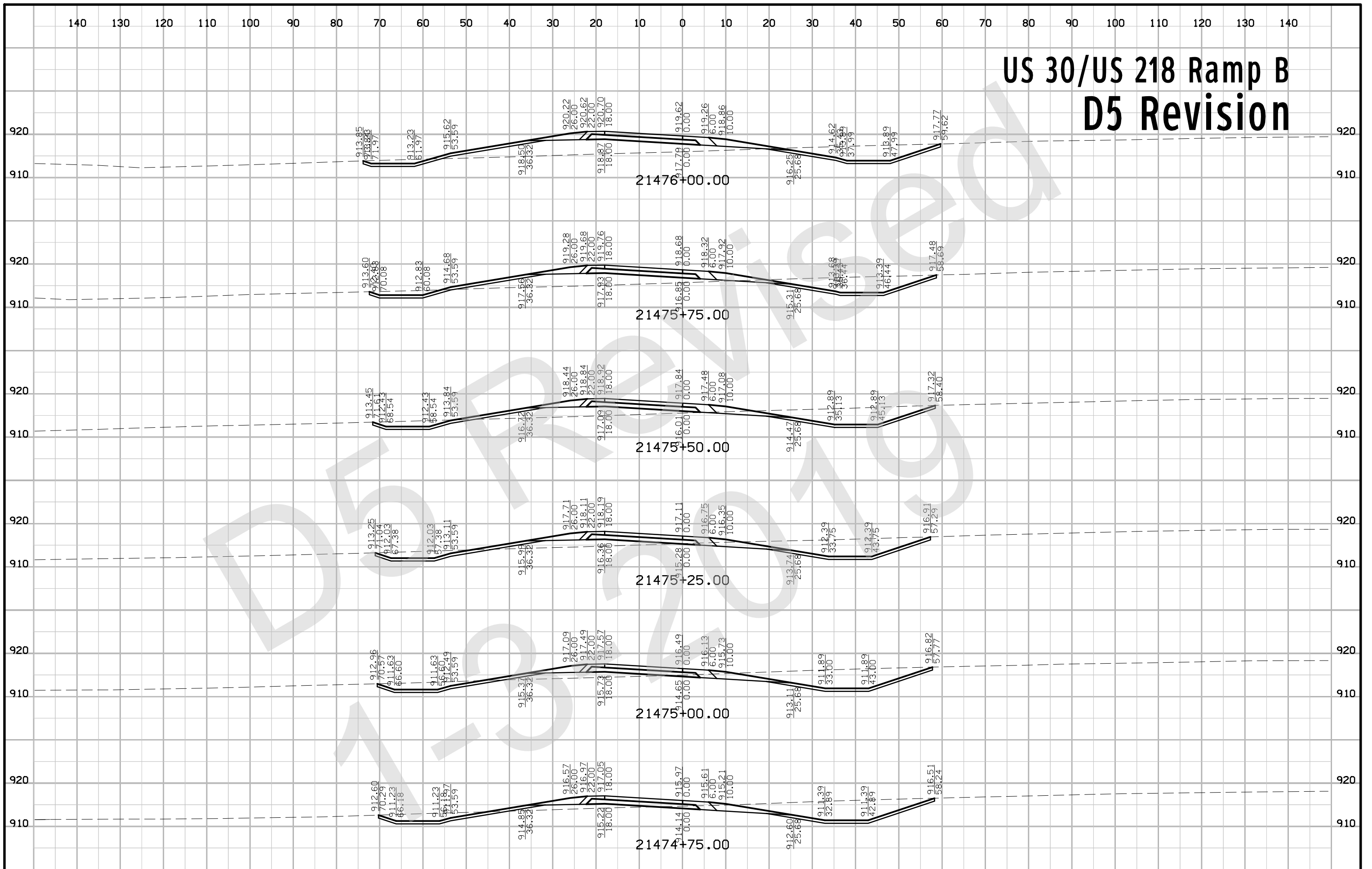
# US 30/US 218 Ramp B D5 Revision



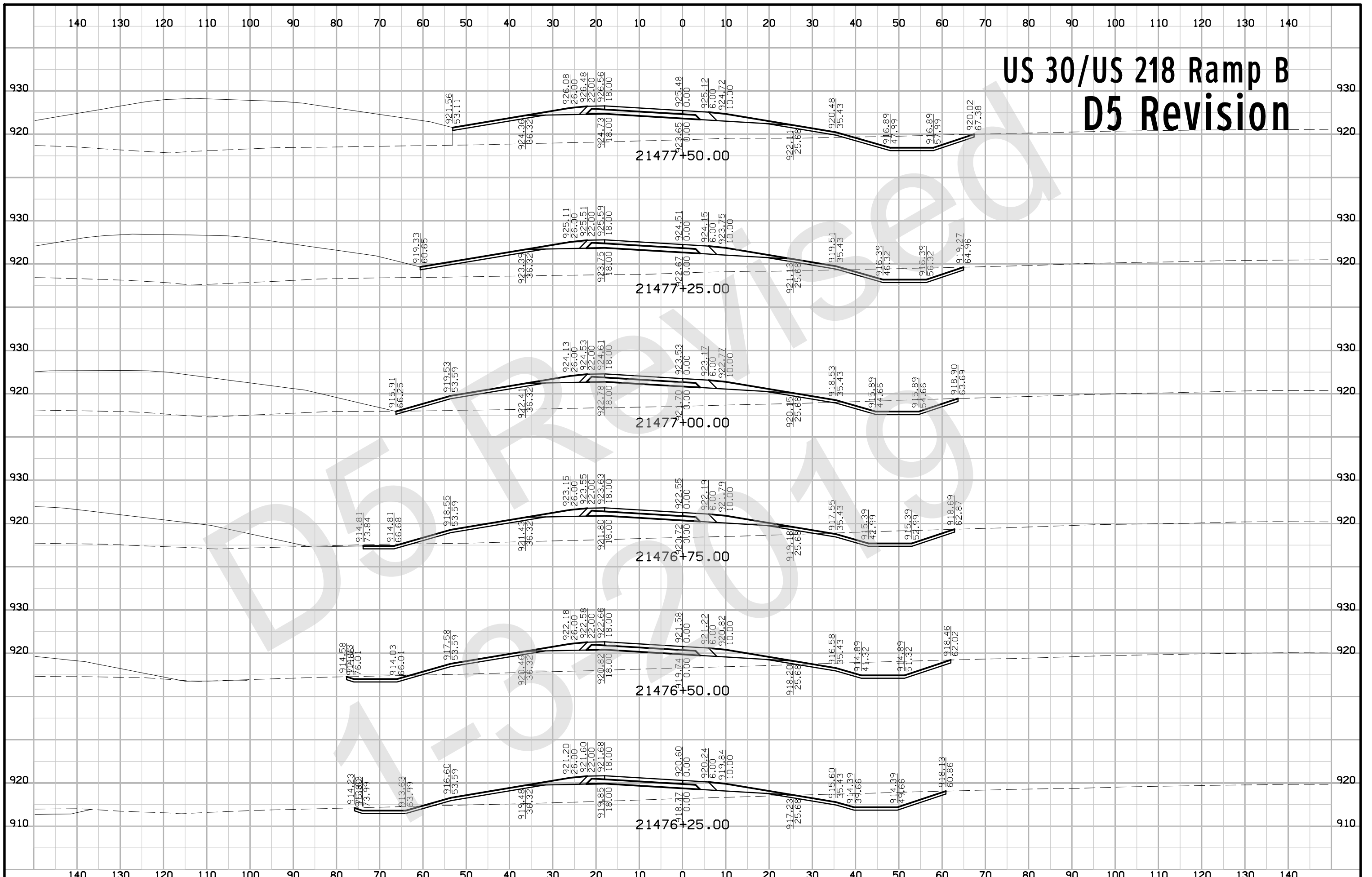
# US 30/US 218 Ramp B D5 Revision



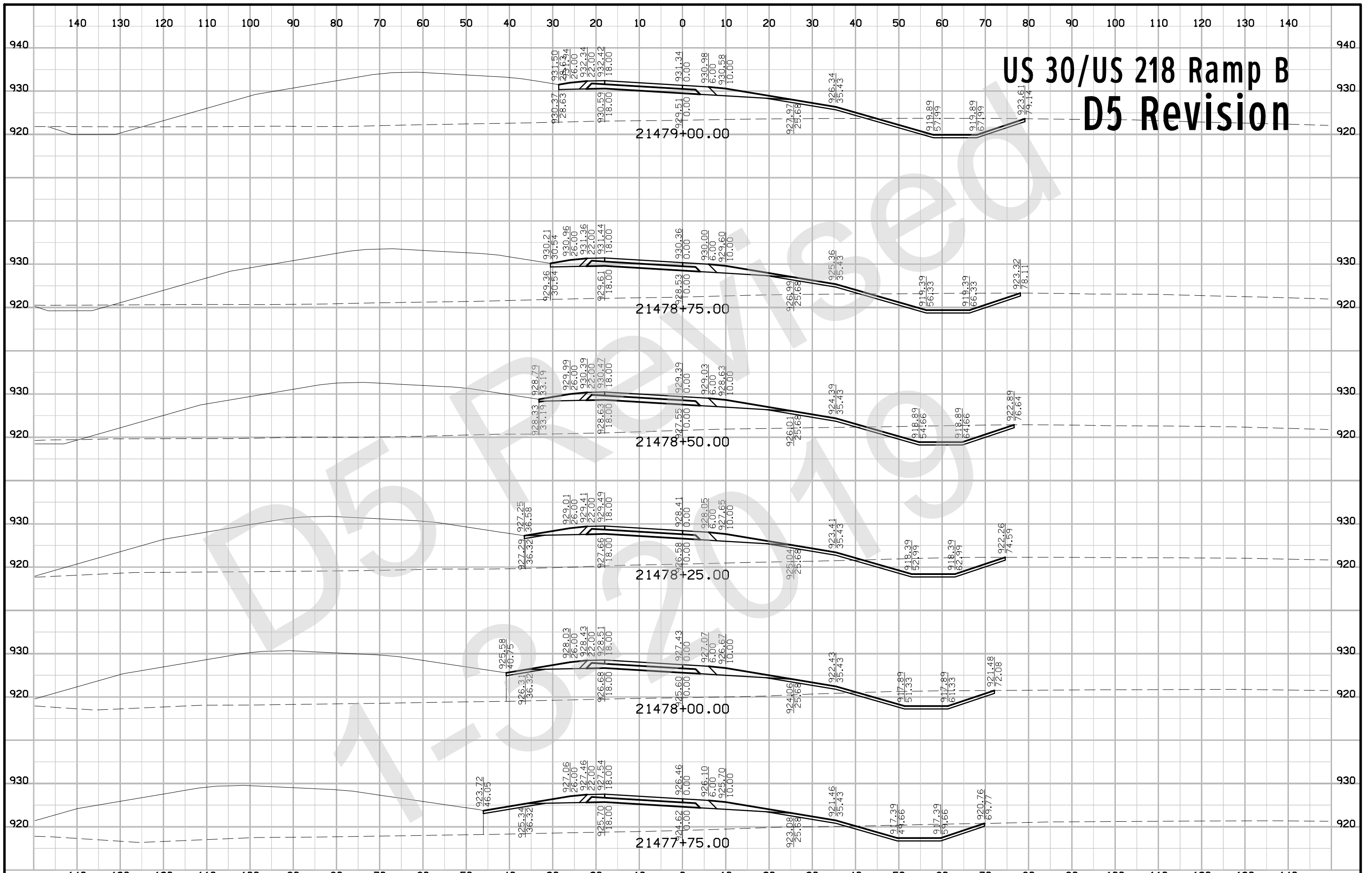
# US 30/US 218 Ramp B D5 Revision



# US 30/US 218 Ramp B D5 Revision

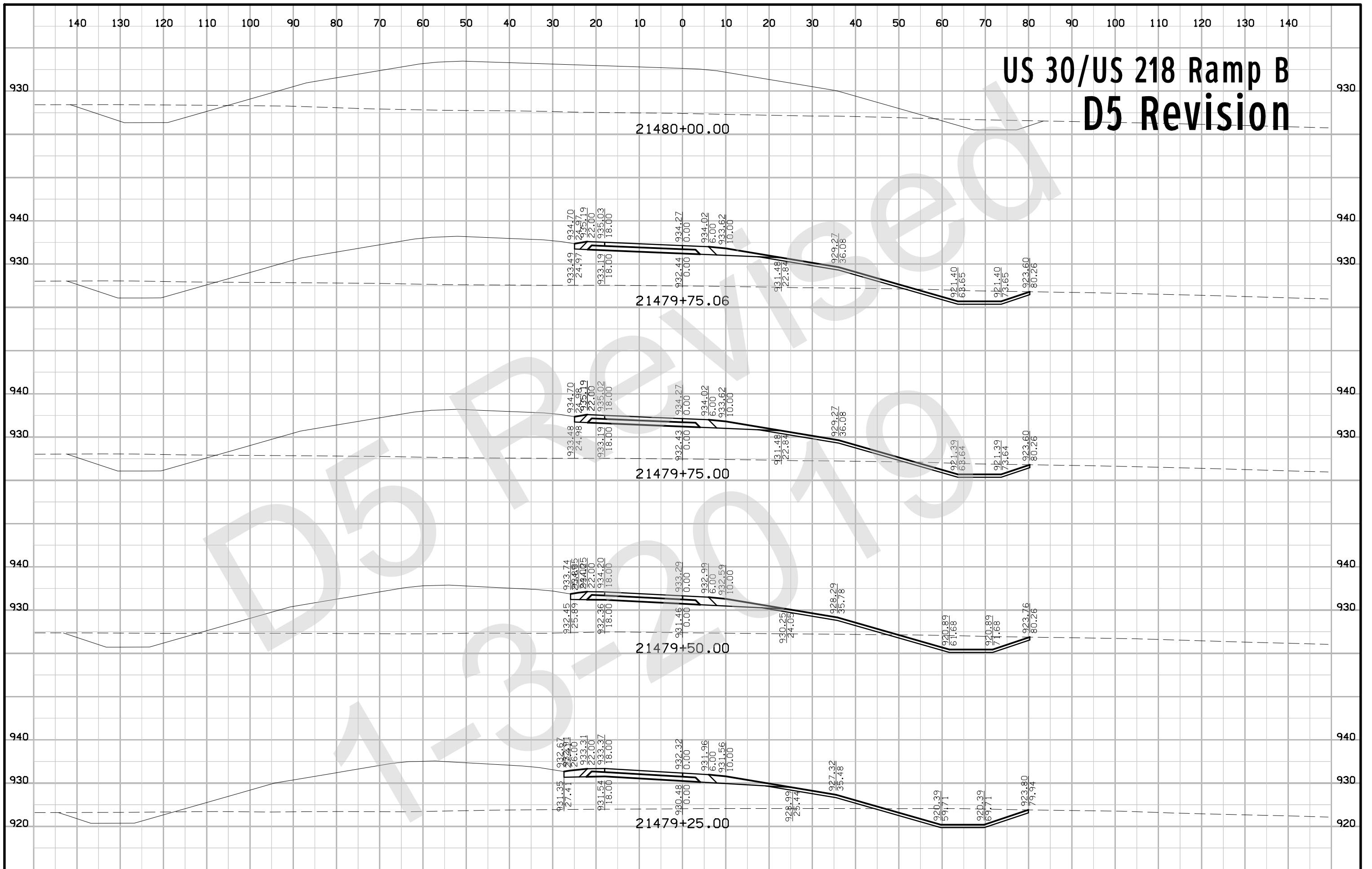


# US 30/US 218 Ramp B D5 Revision

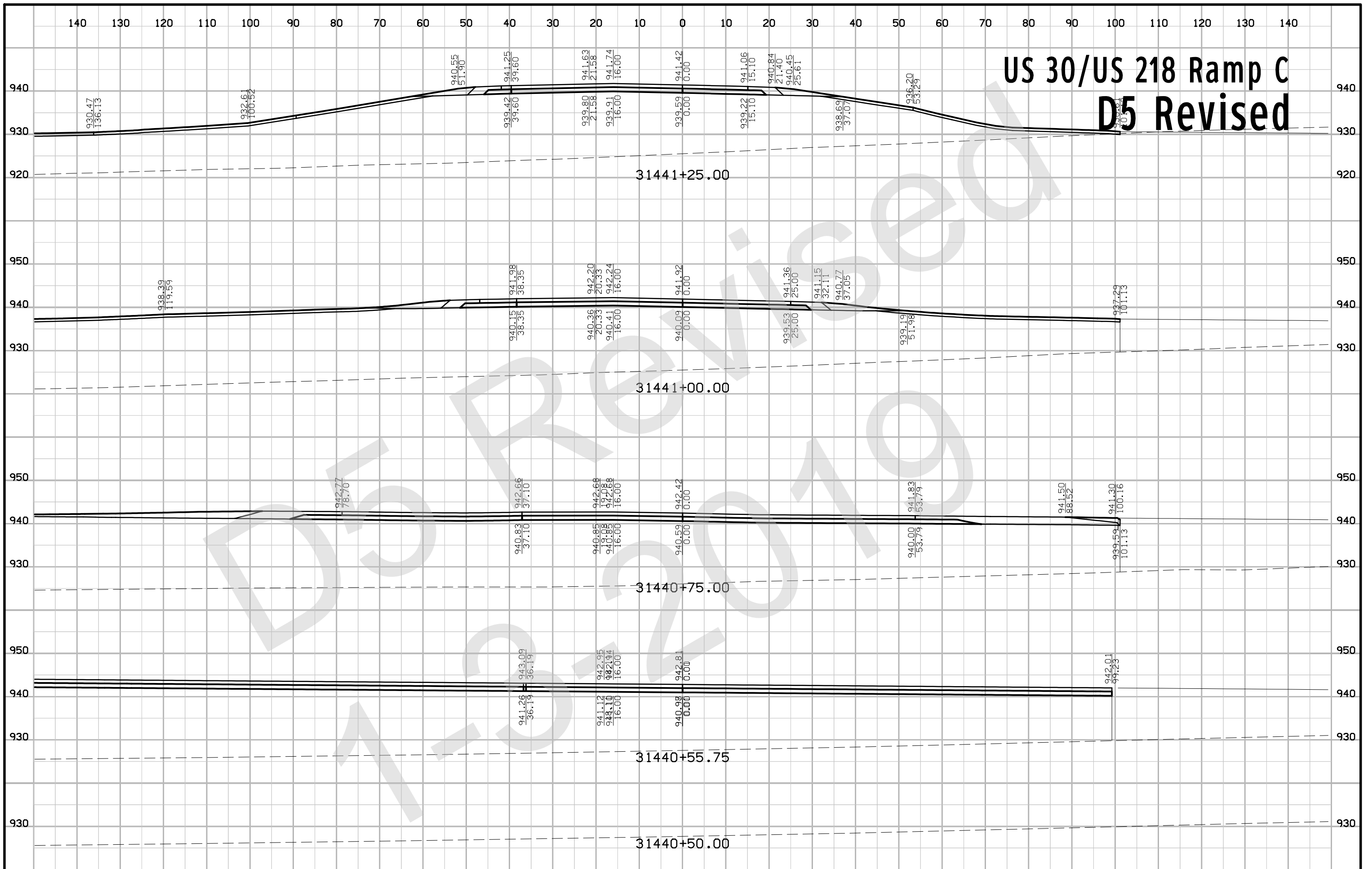


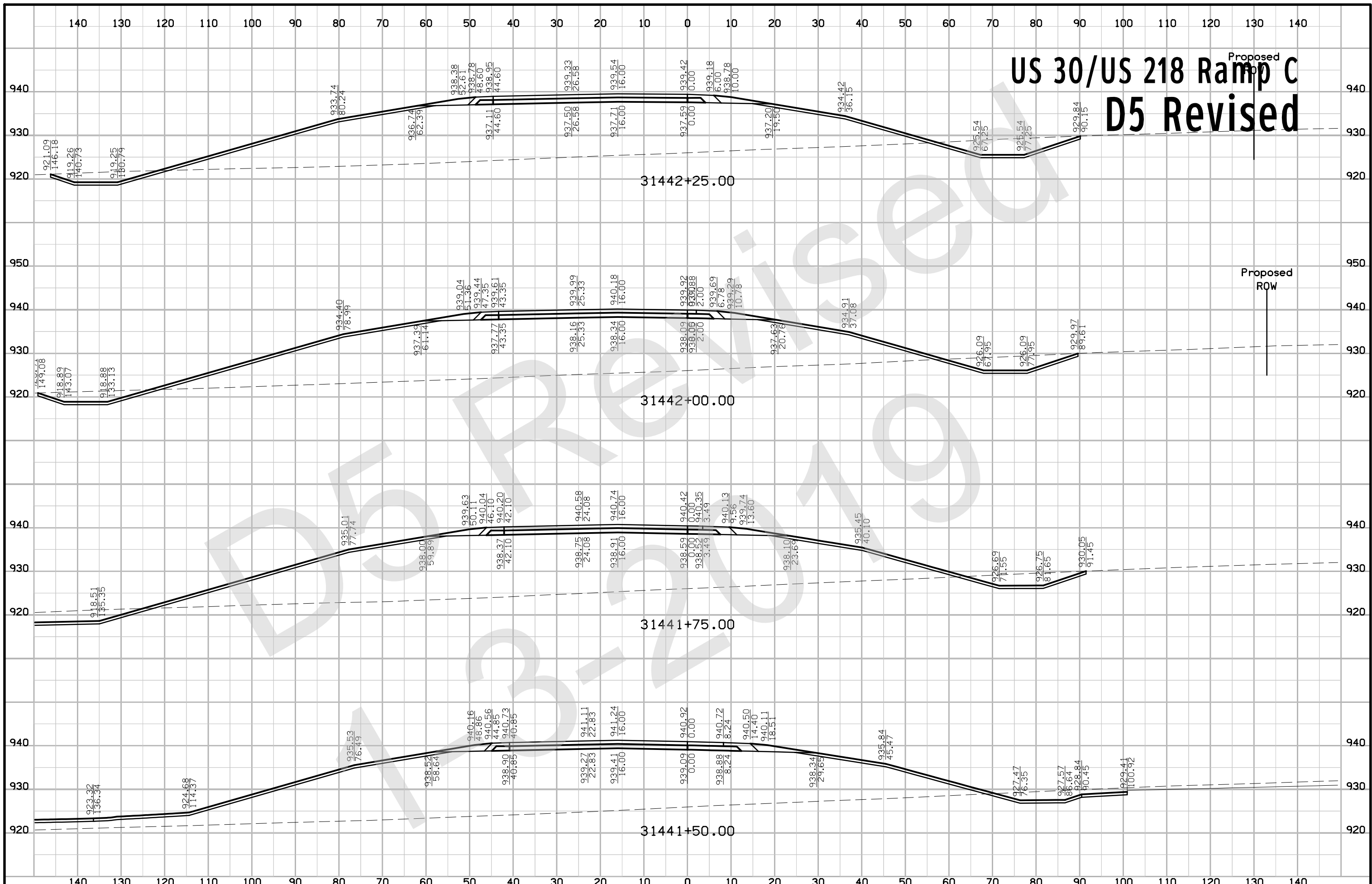


# US 30/US 218 Ramp B D5 Revision

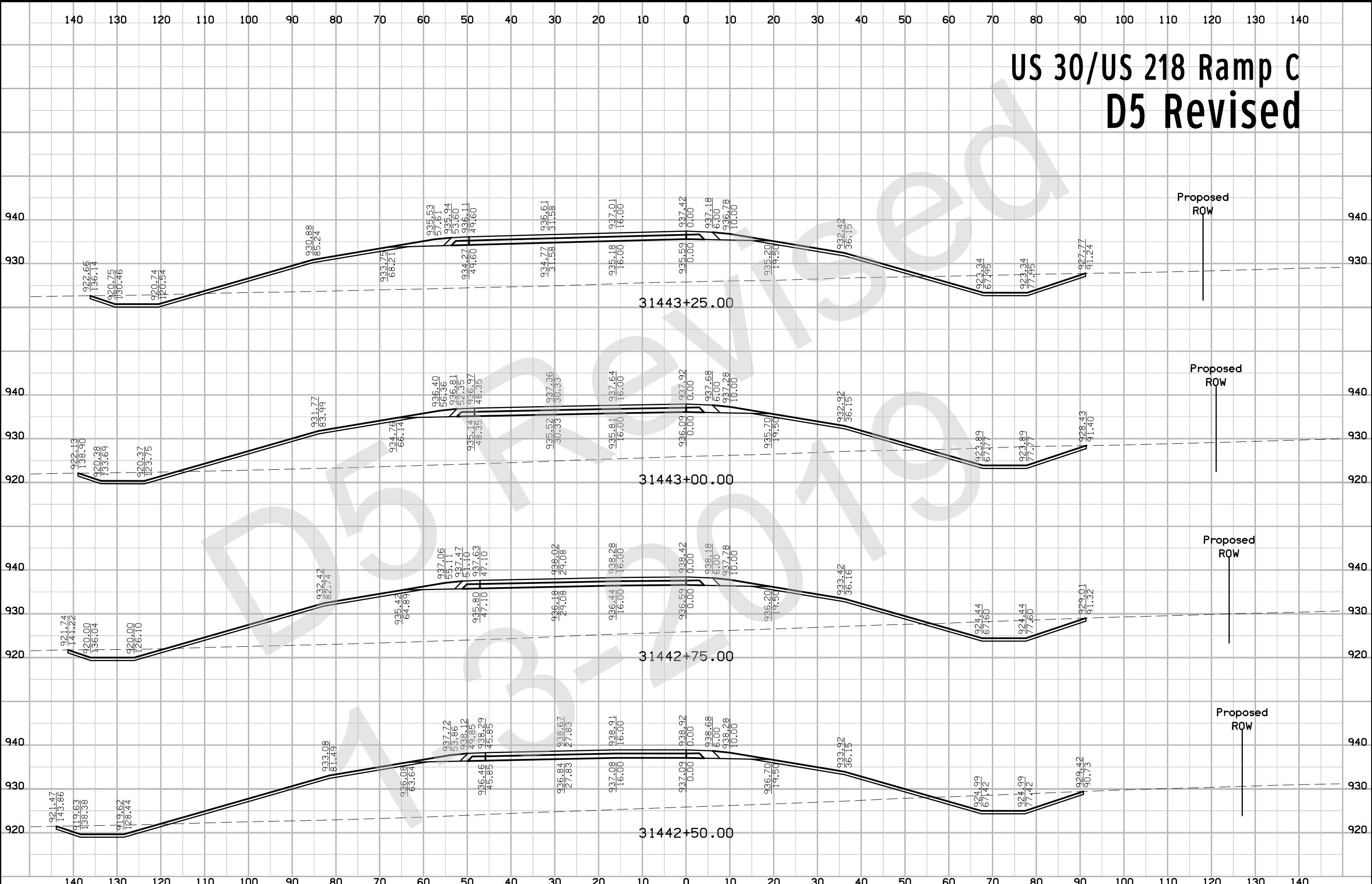


# US 30/US 218 Ramp C D5 Revised

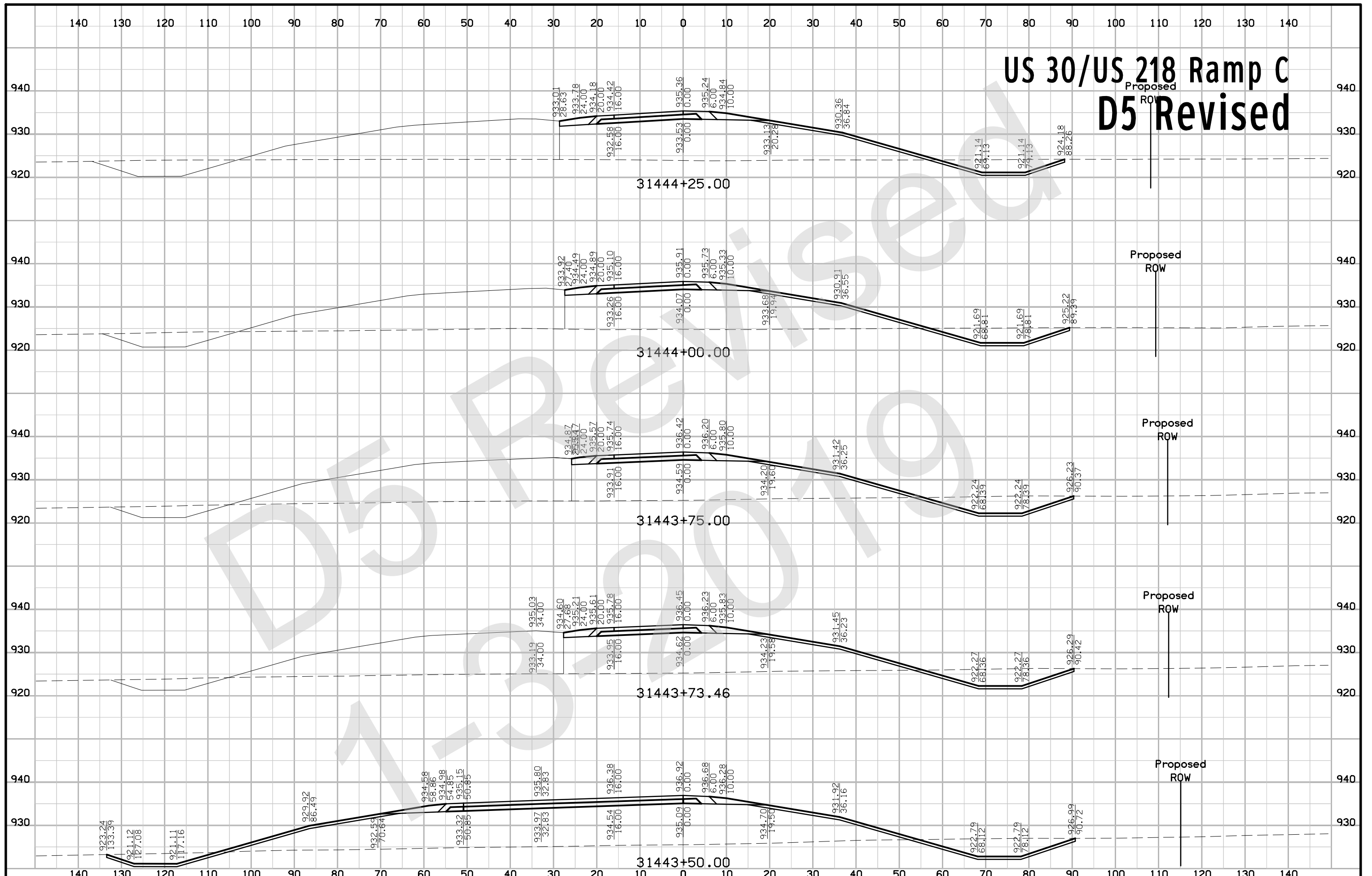




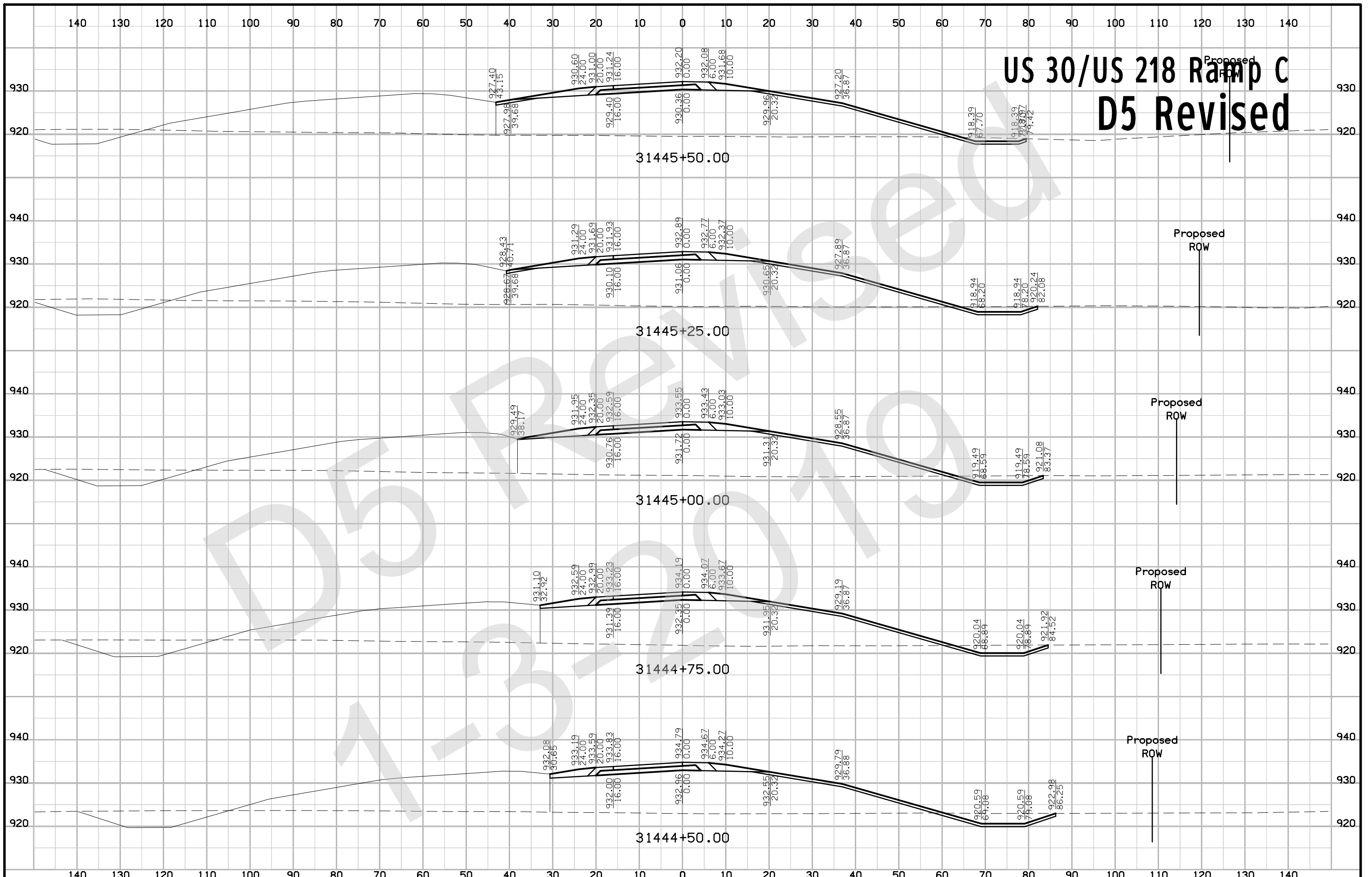
# US 30/US 218 Ramp C D5 Revised



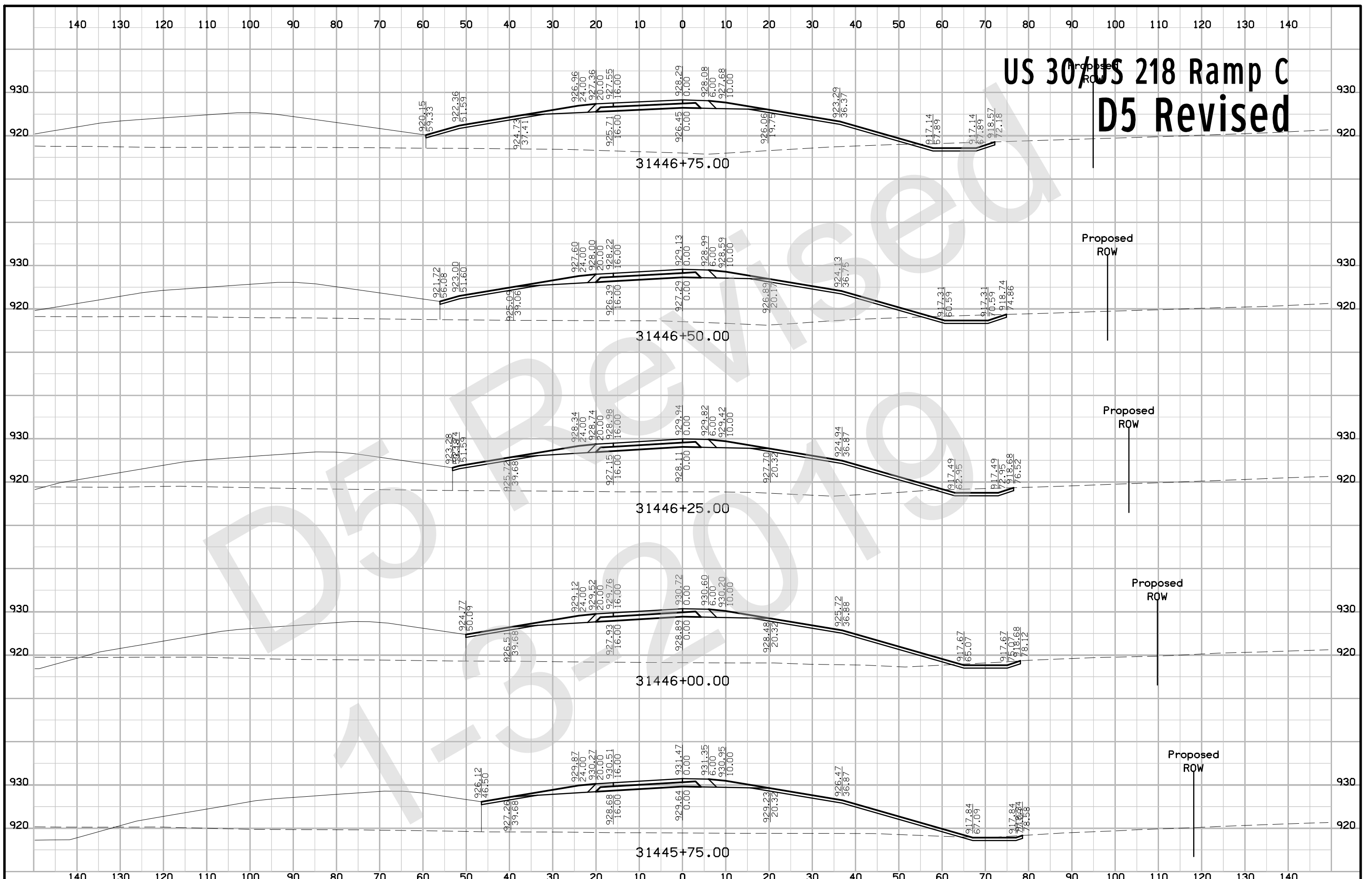
# US 30/US 218 Ramp C D5 Revised



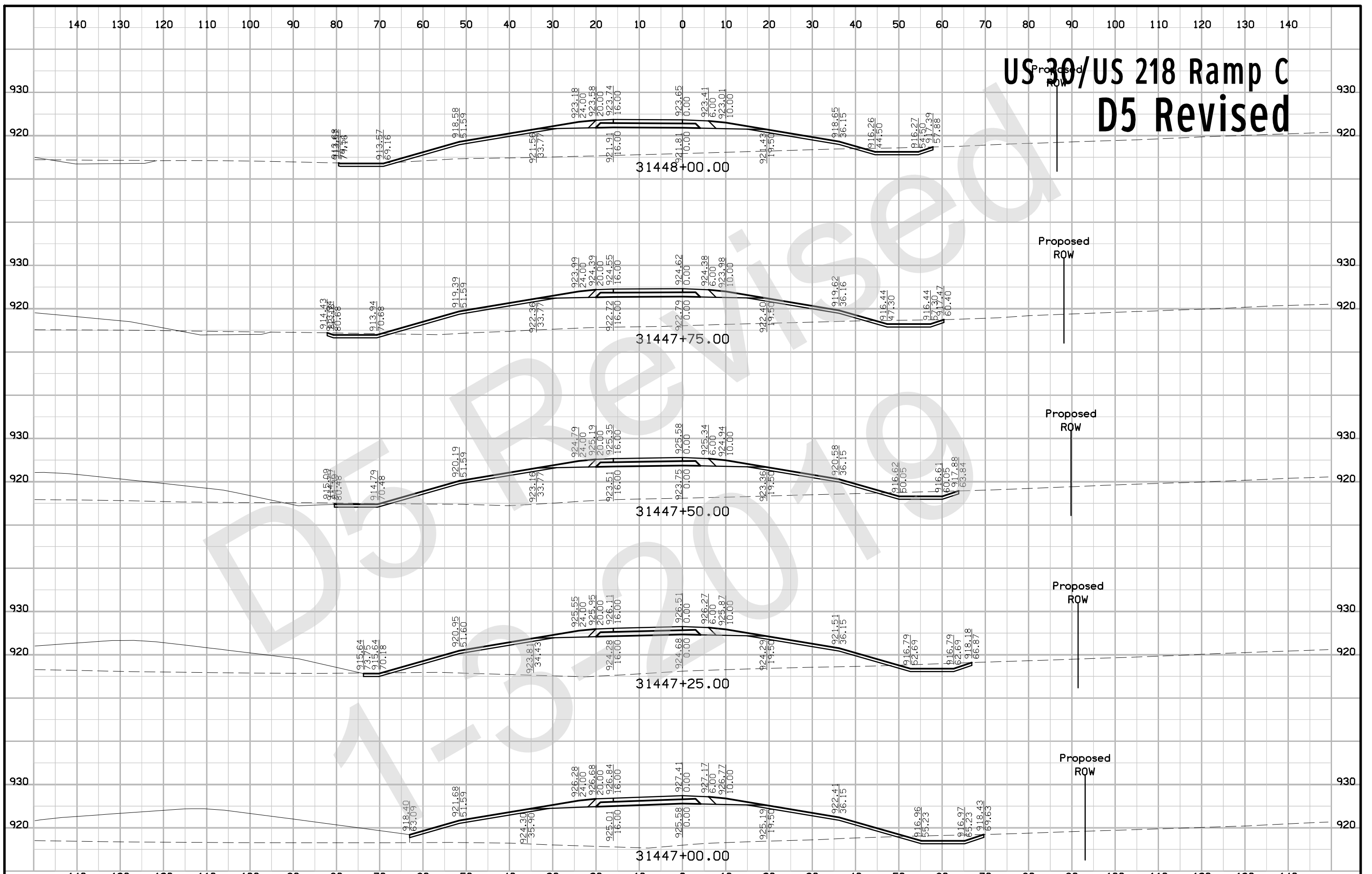
# US 30/US 218 Ramp C D5 Revised



# US 30/US 218 Ramp C D5 Revised

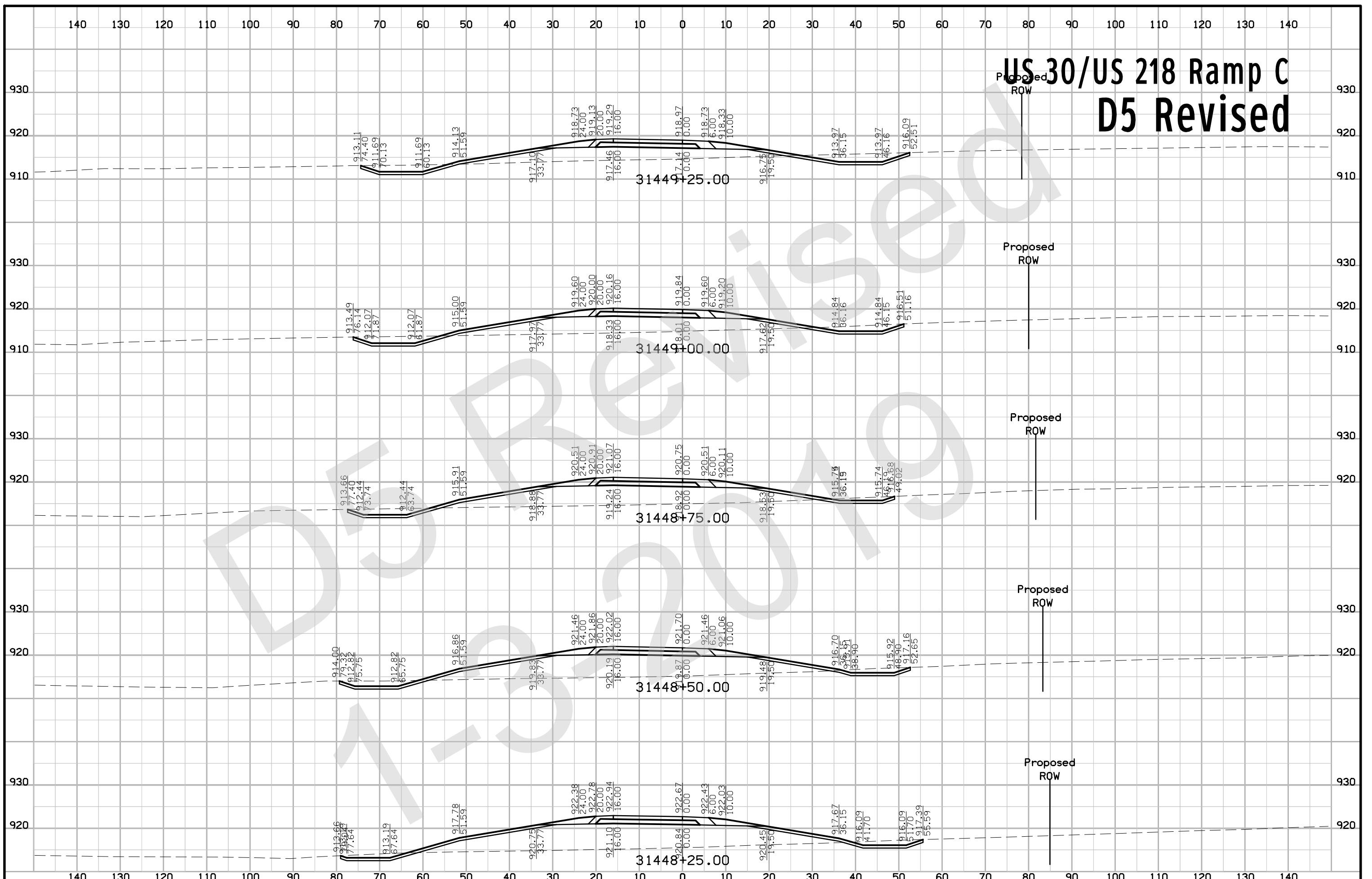


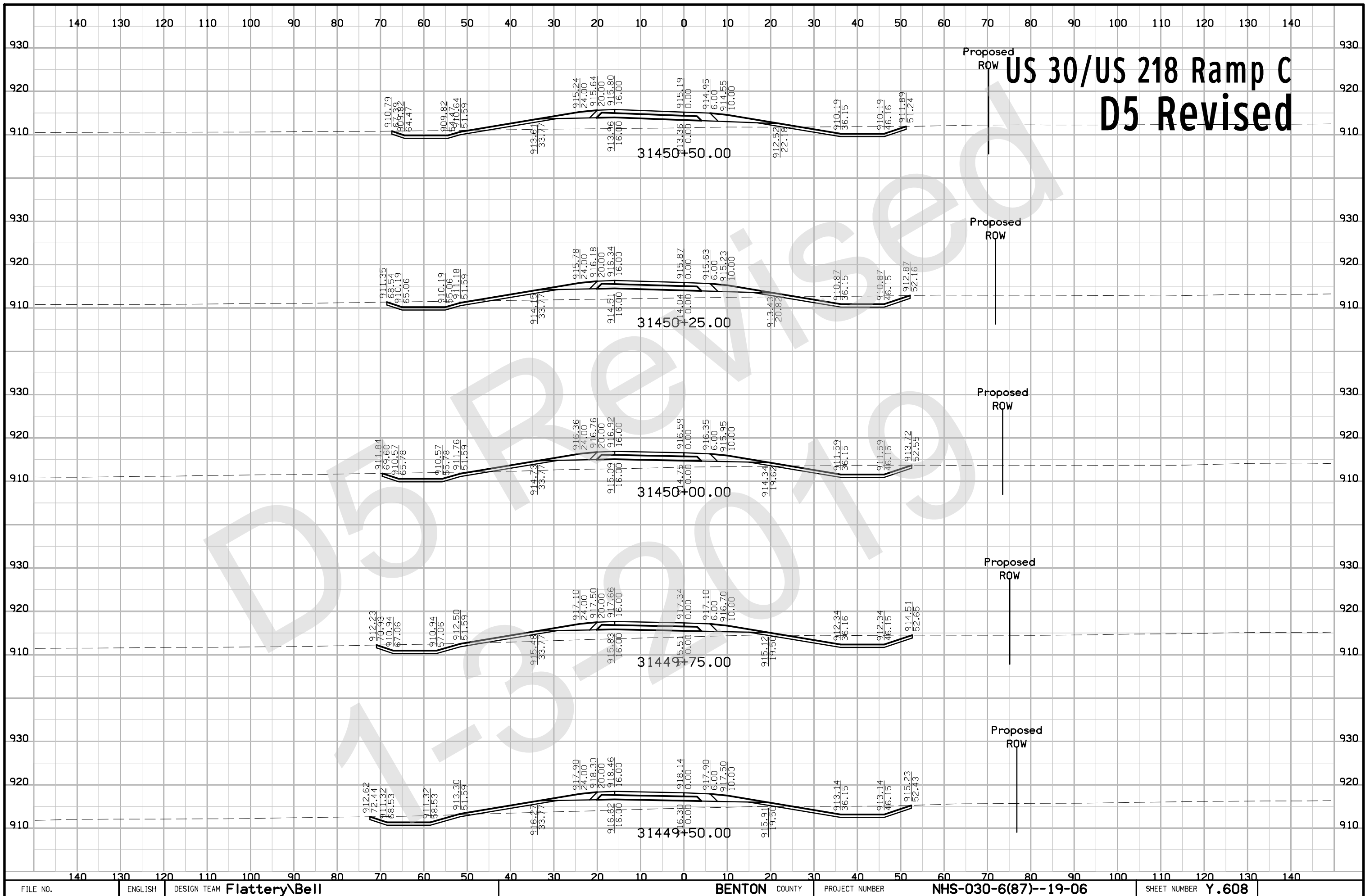
# US 30/US 218 Ramp C D5 Revised

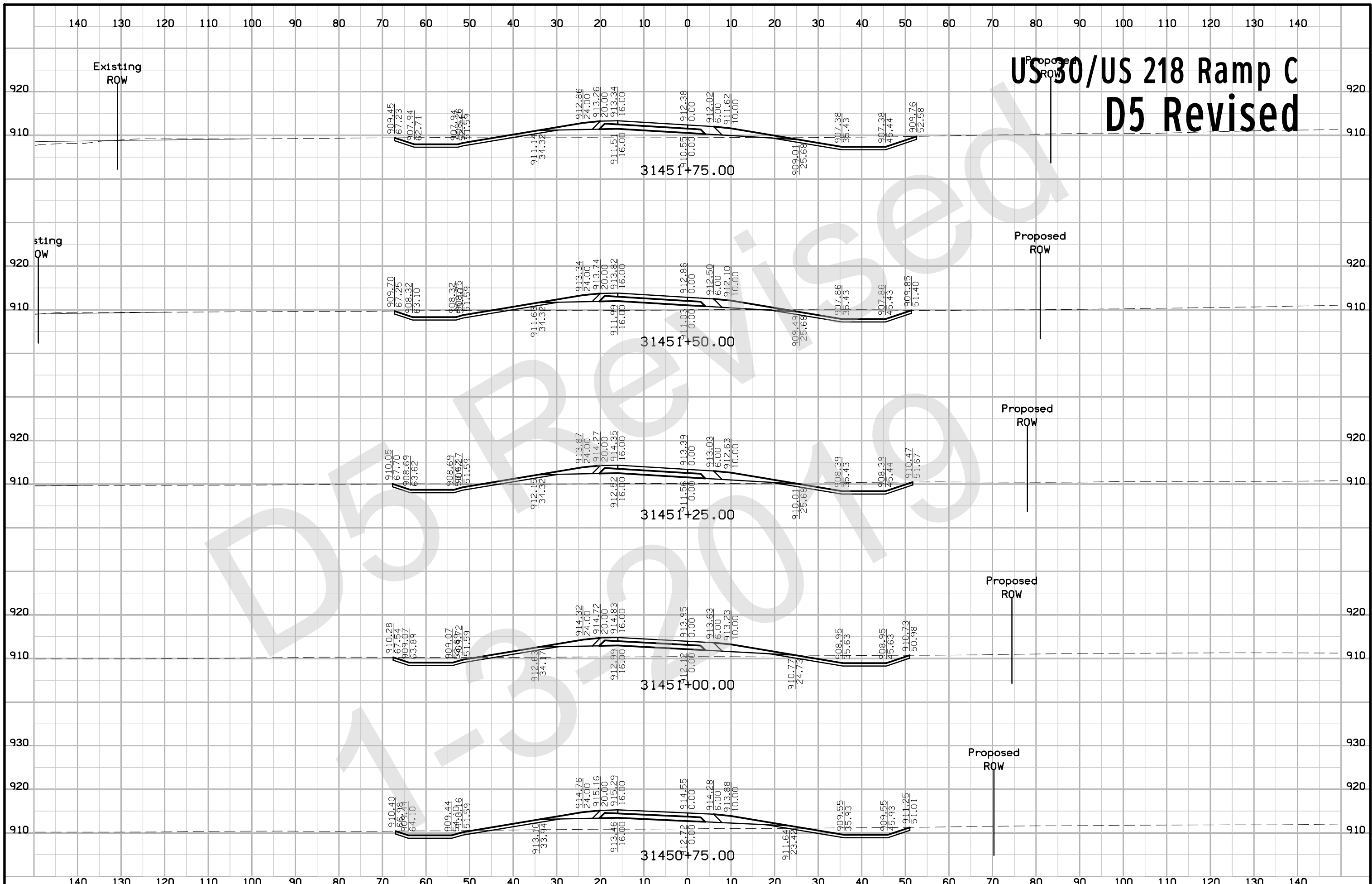




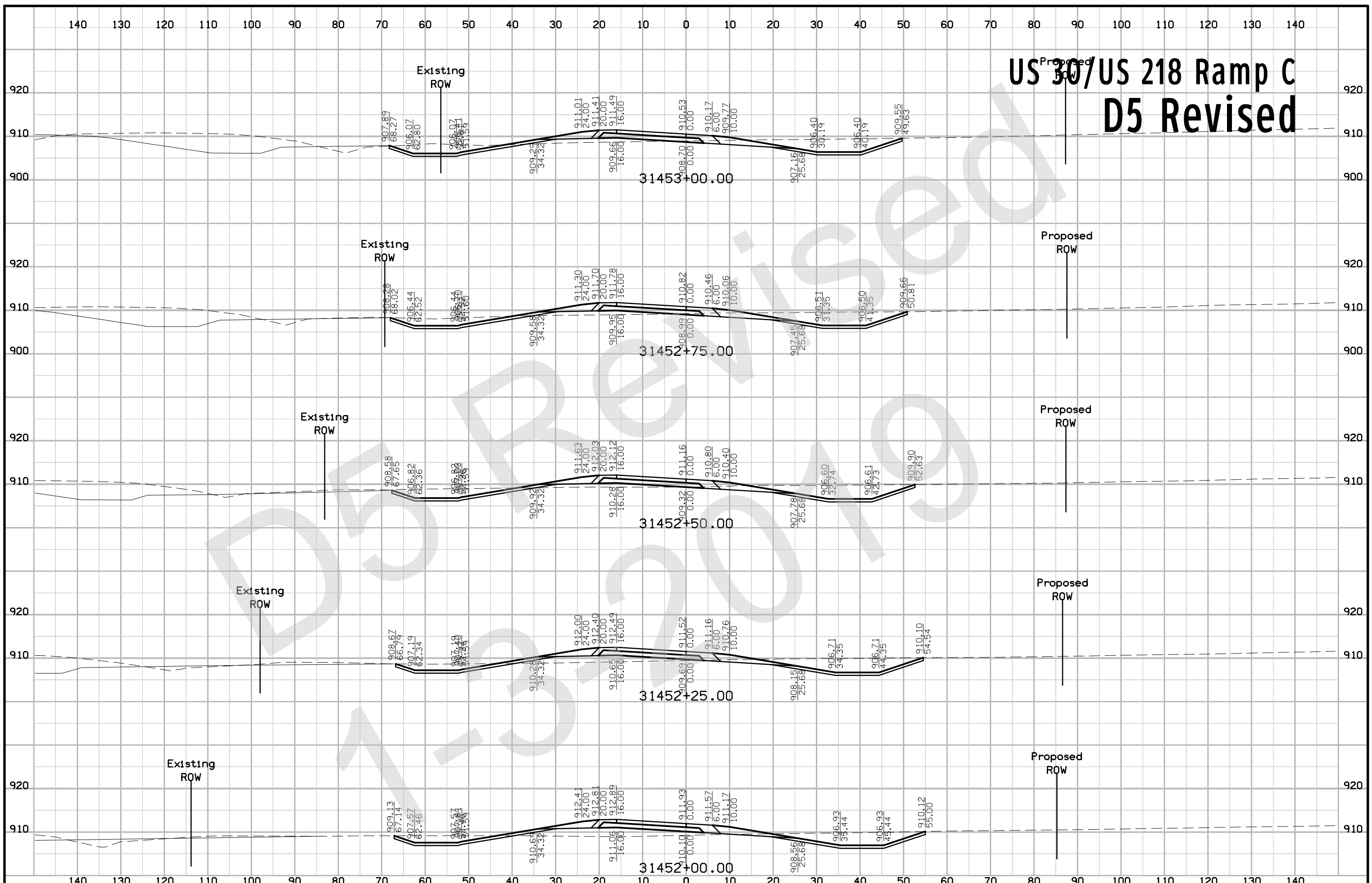
# US 30/US 218 Ramp C D5 Revised



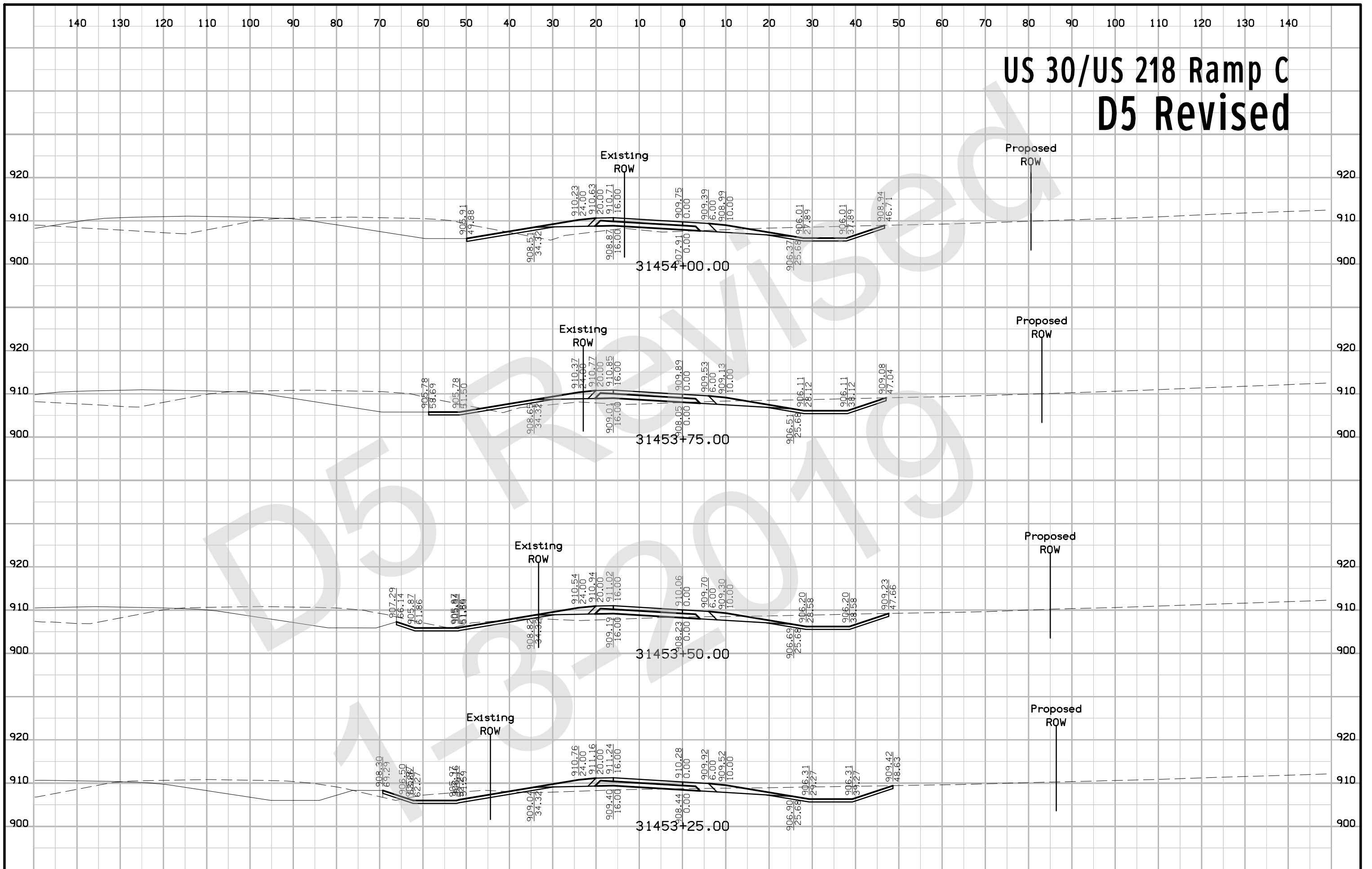




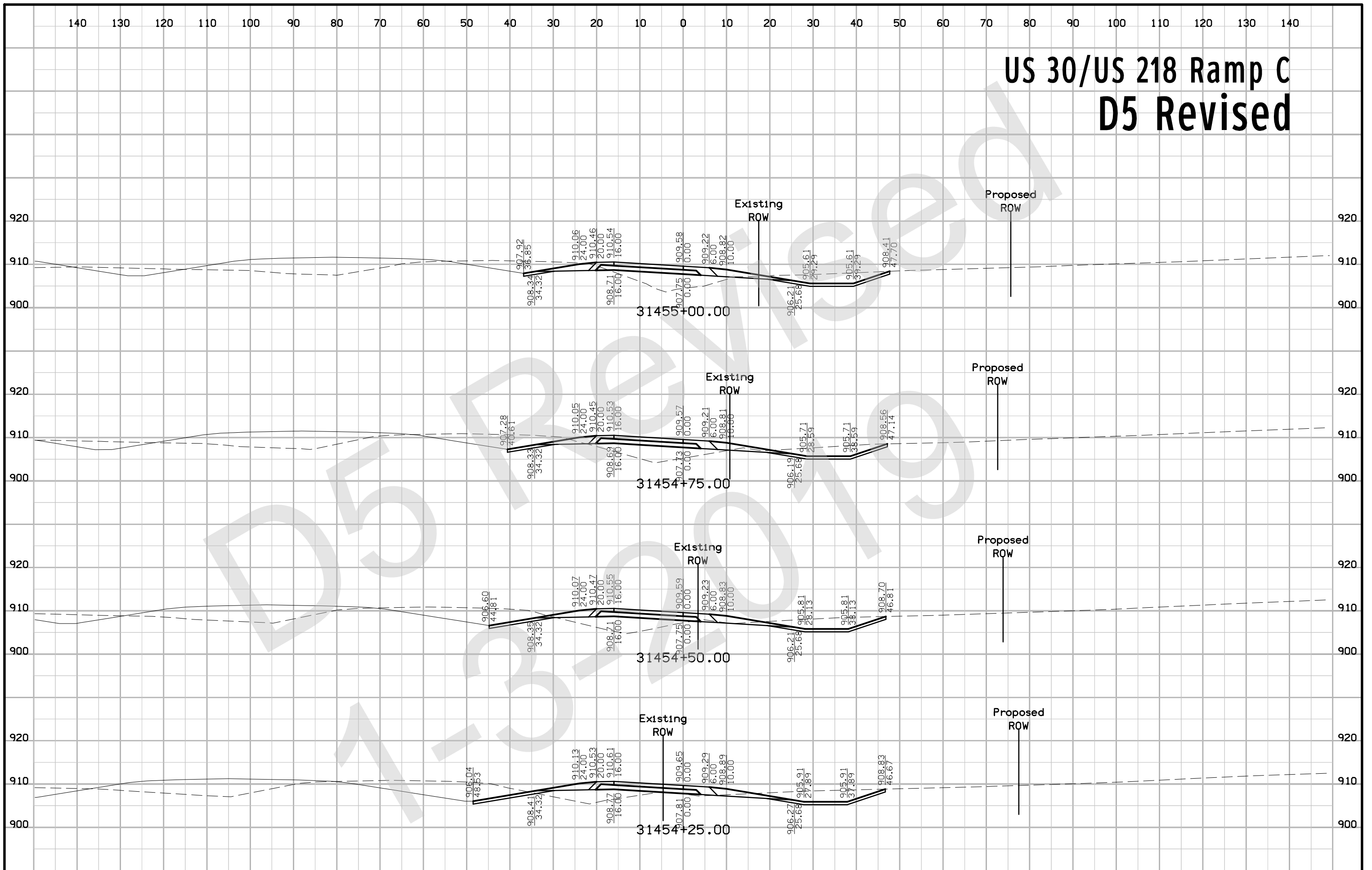
# US 30/US 218 Ramp C D5 Revised



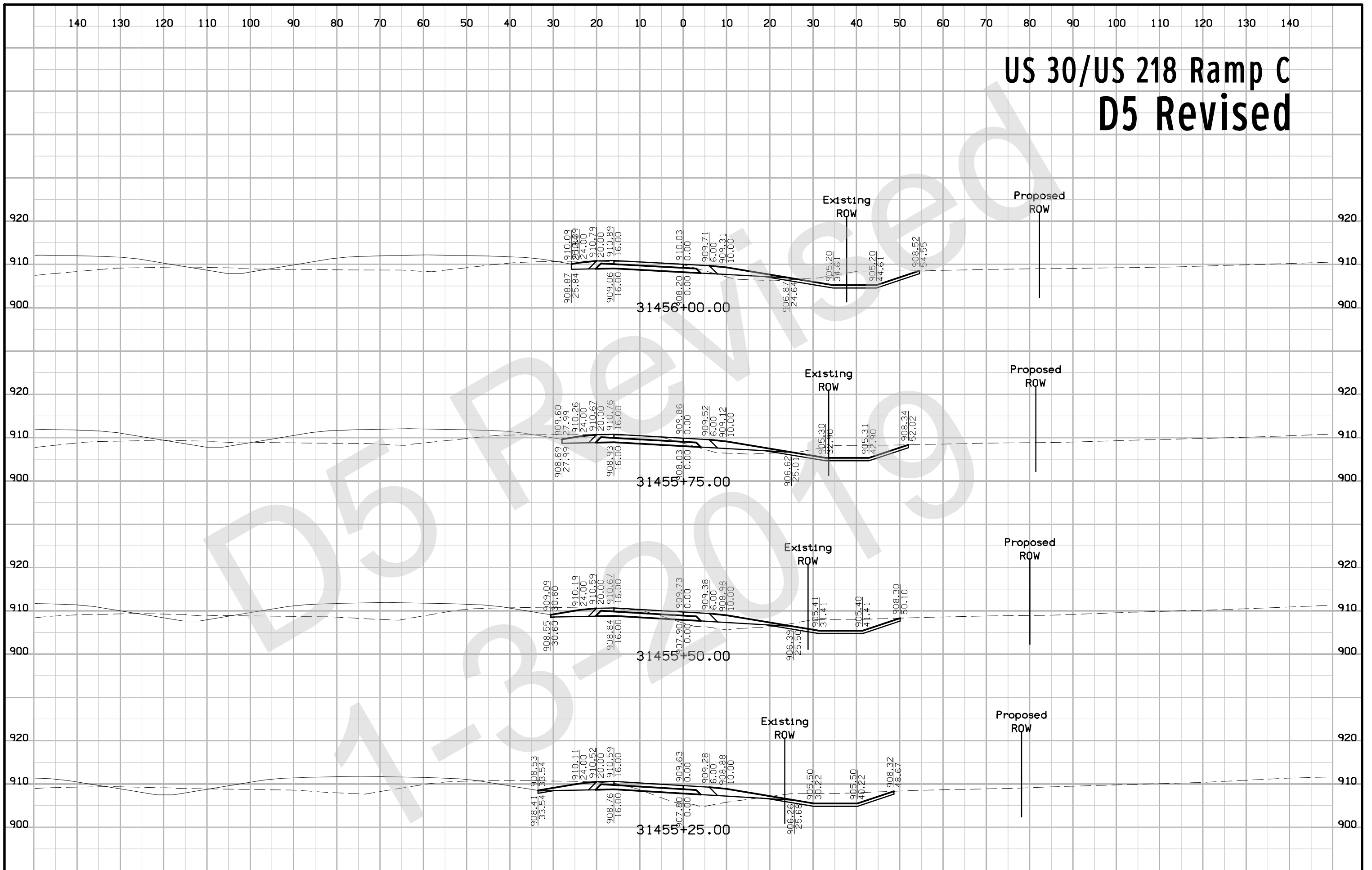
# US 30/US 218 Ramp C D5 Revised



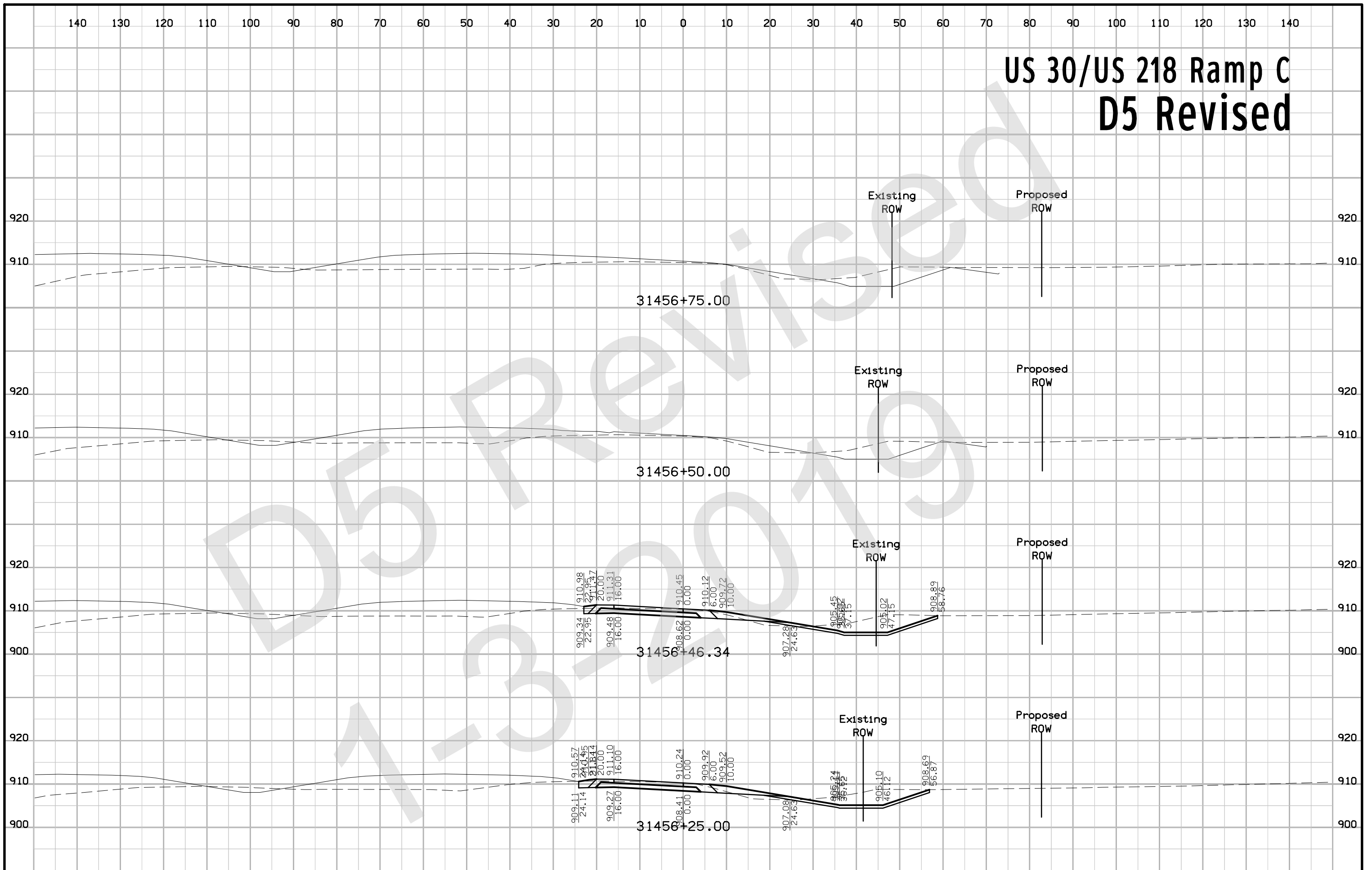
# US 30/US 218 Ramp C D5 Revised



# US 30/US 218 Ramp C D5 Revised

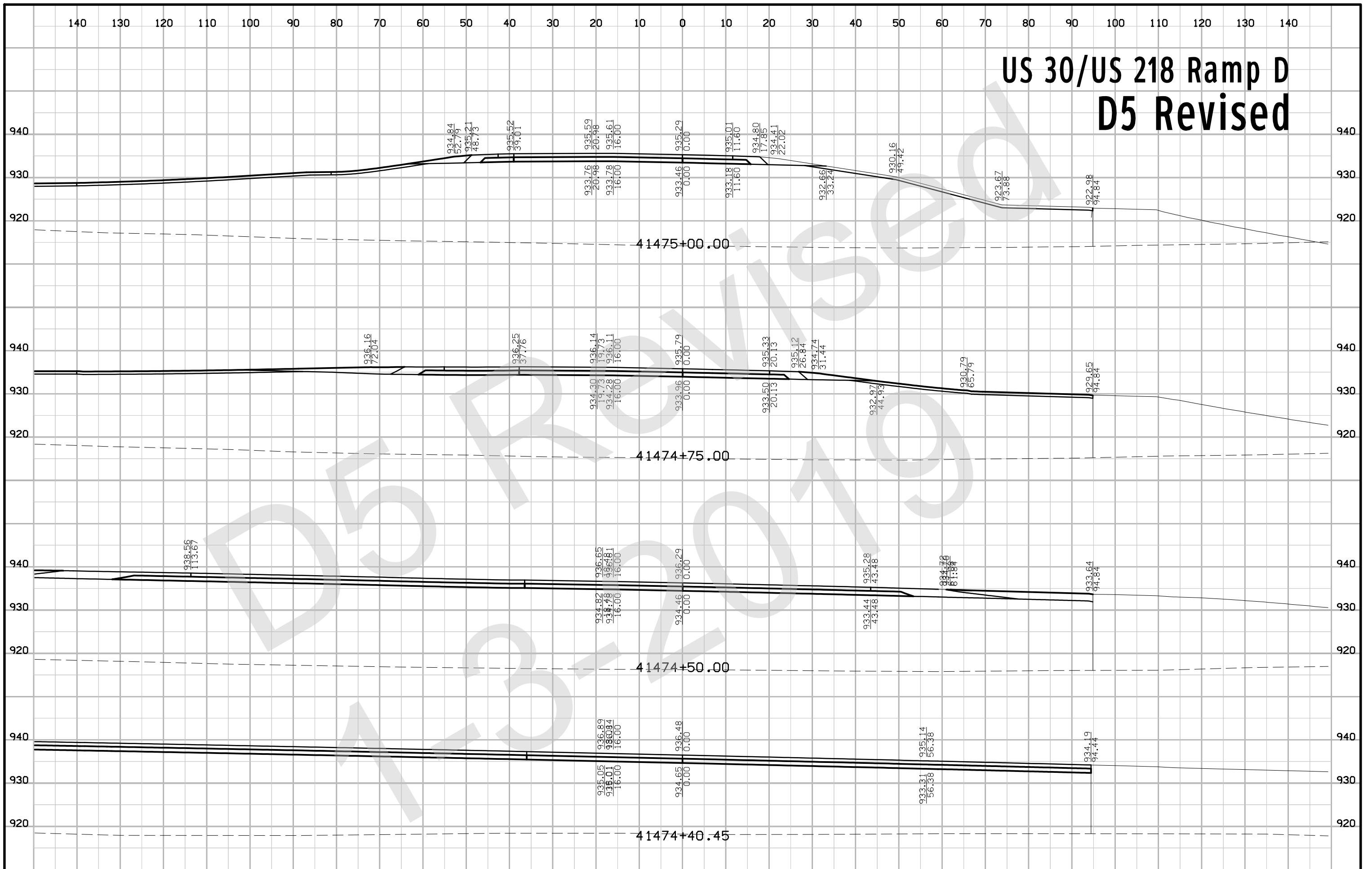


# US 30/US 218 Ramp C D5 Revised

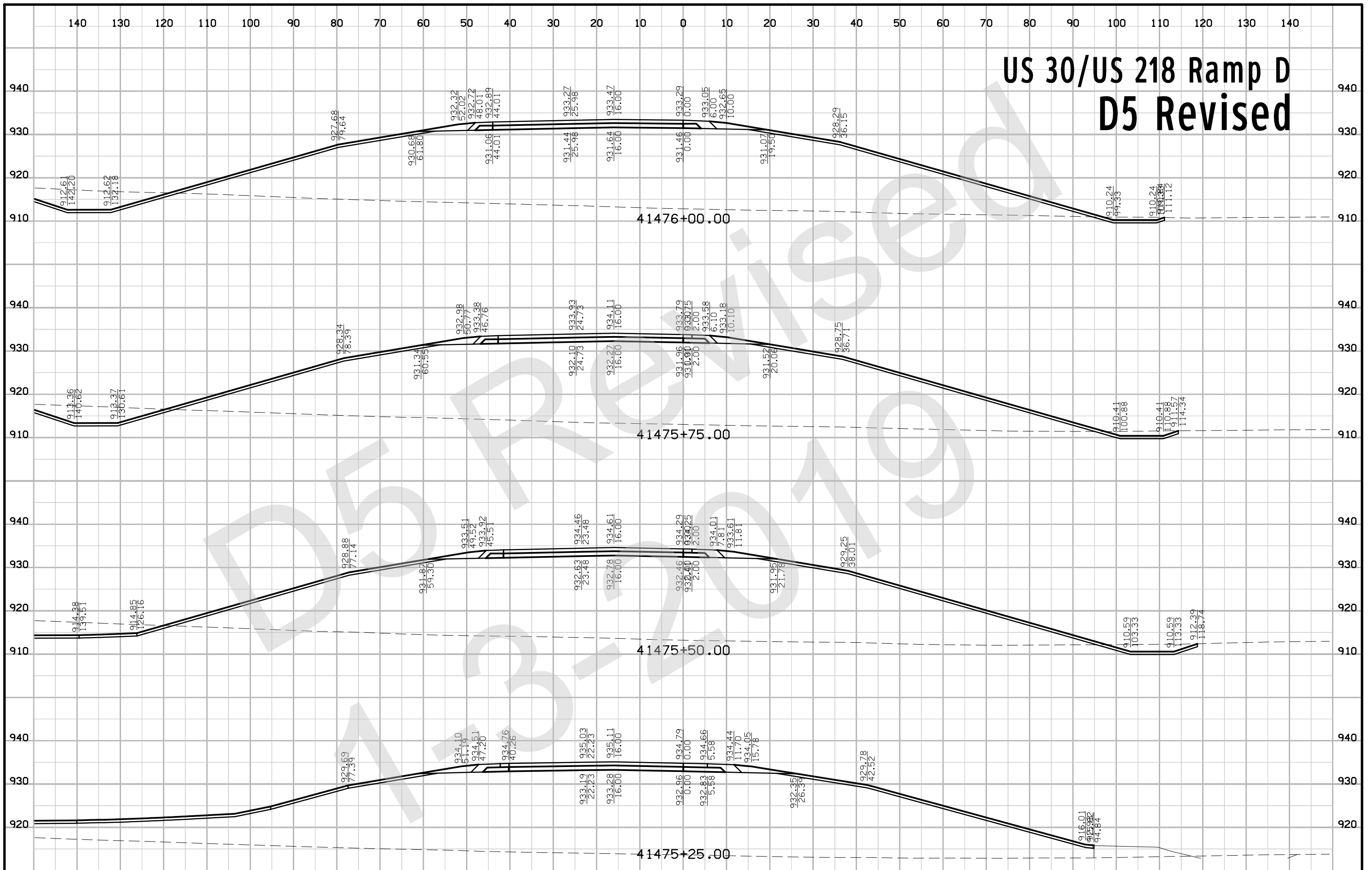




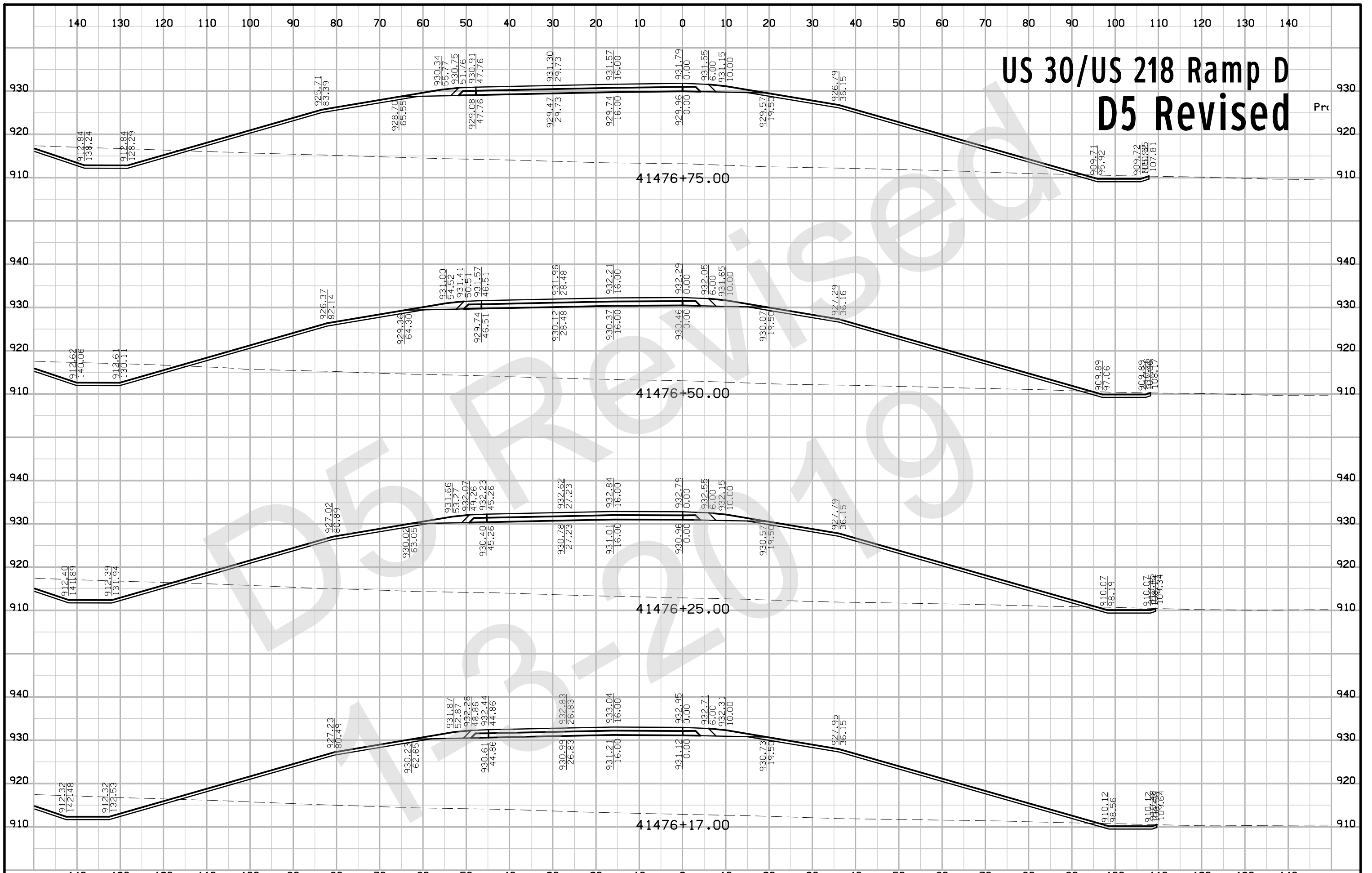
# US 30/US 218 Ramp D D5 Revised



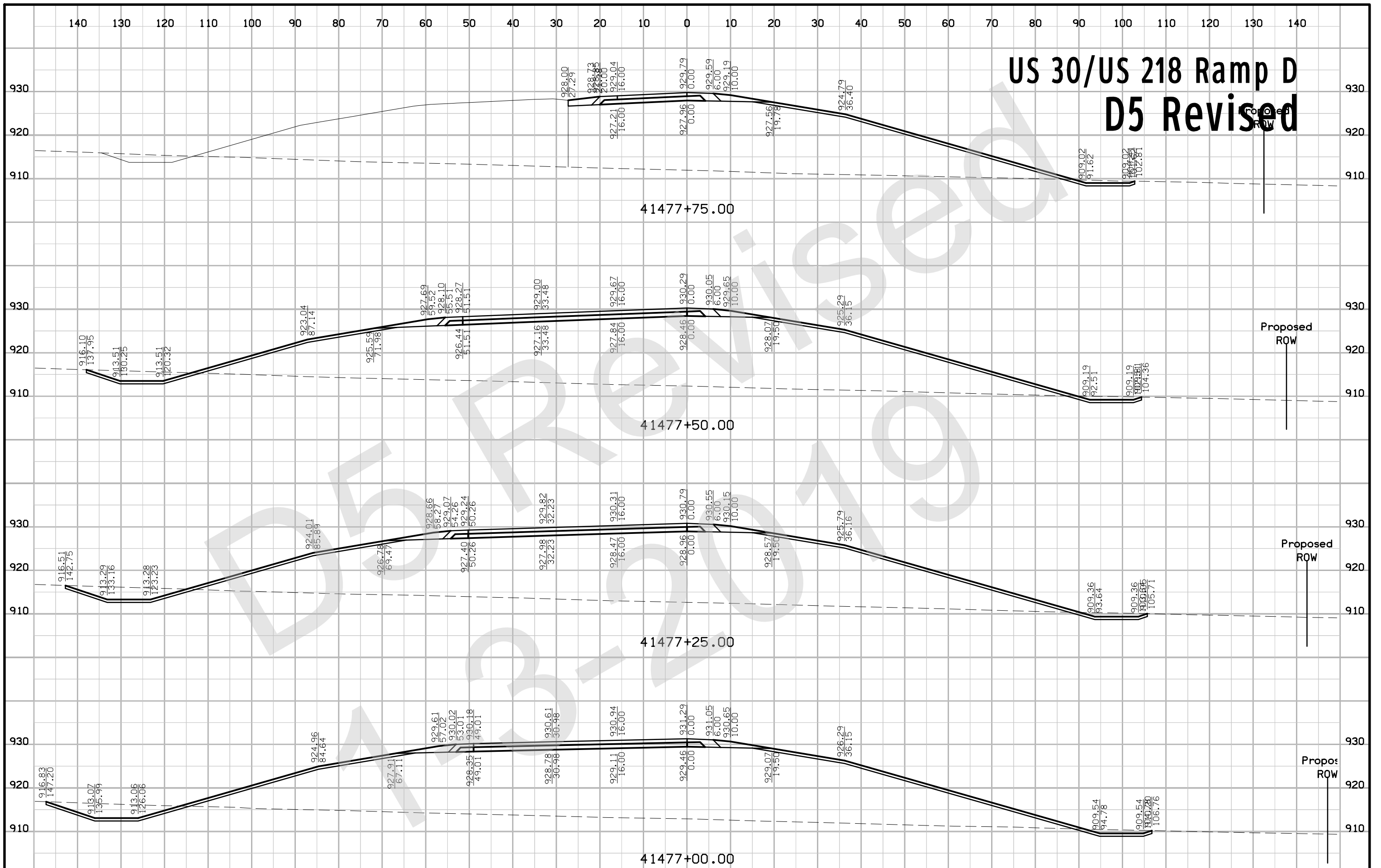
# US 30/US 218 Ramp D D5 Revised



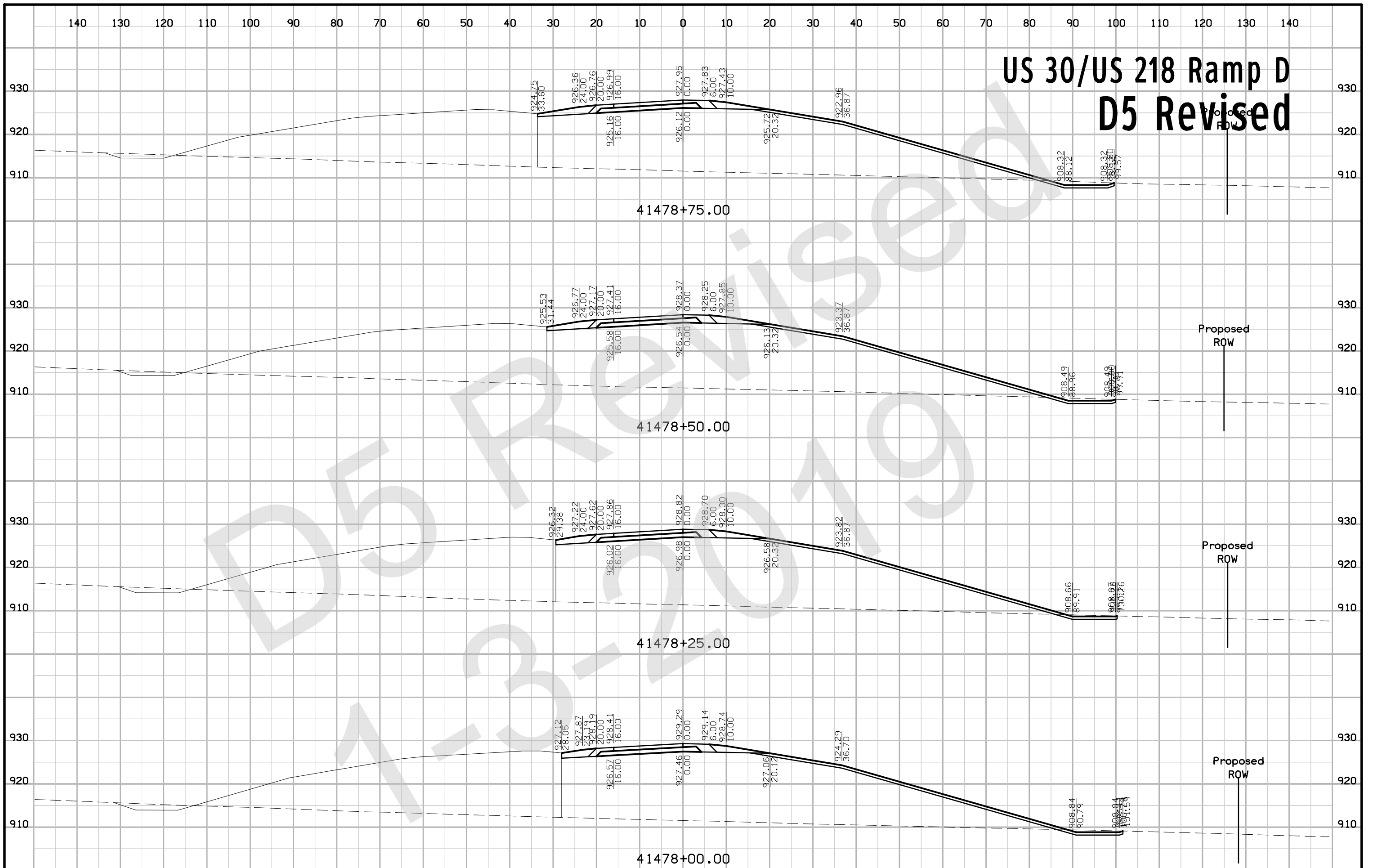
# US 30/US 218 Ramp D D5 Revised



# US 30/US 218 Ramp D D5 Revised



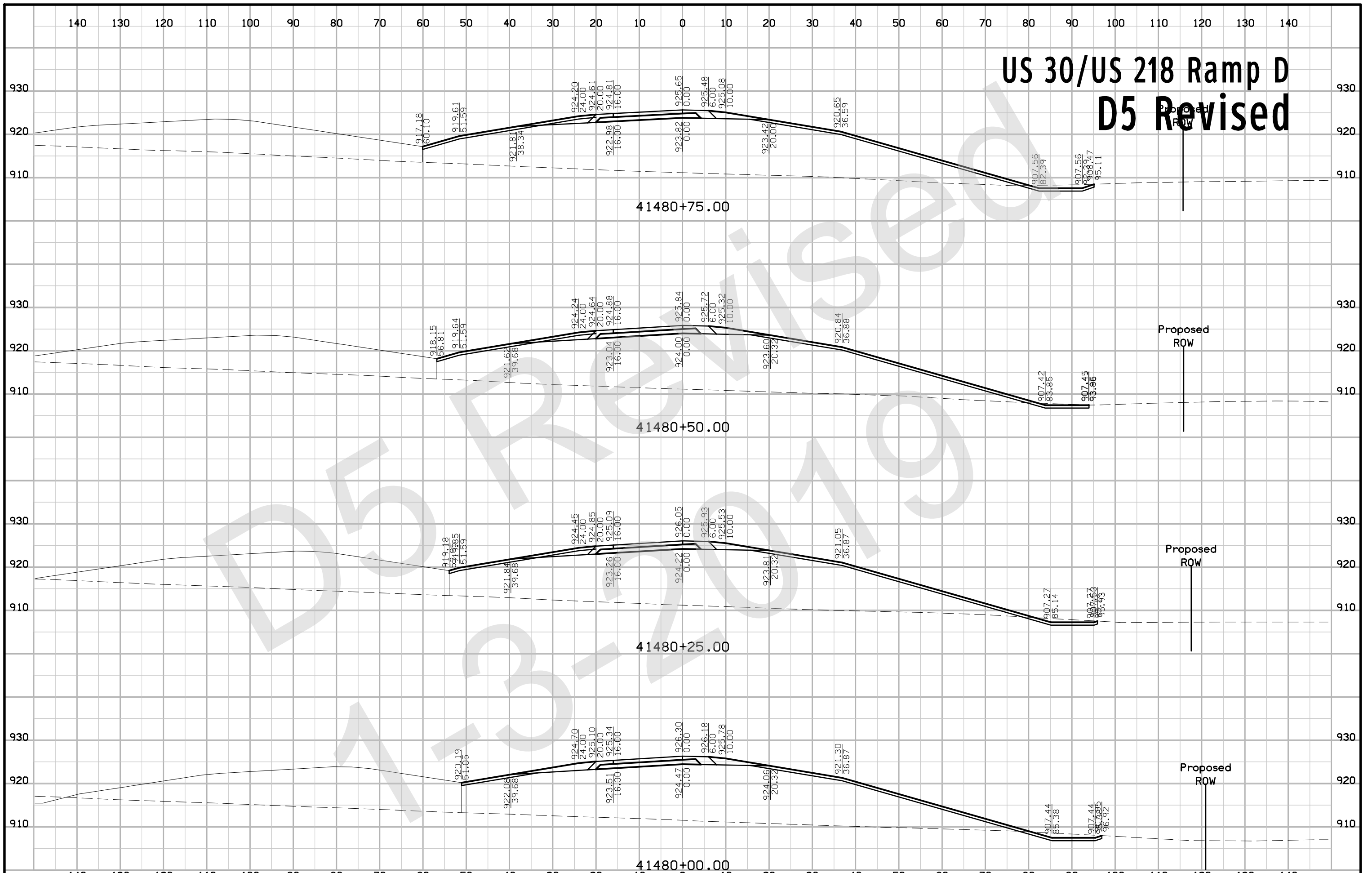
# US 30/US 218 Ramp D D5 Revised

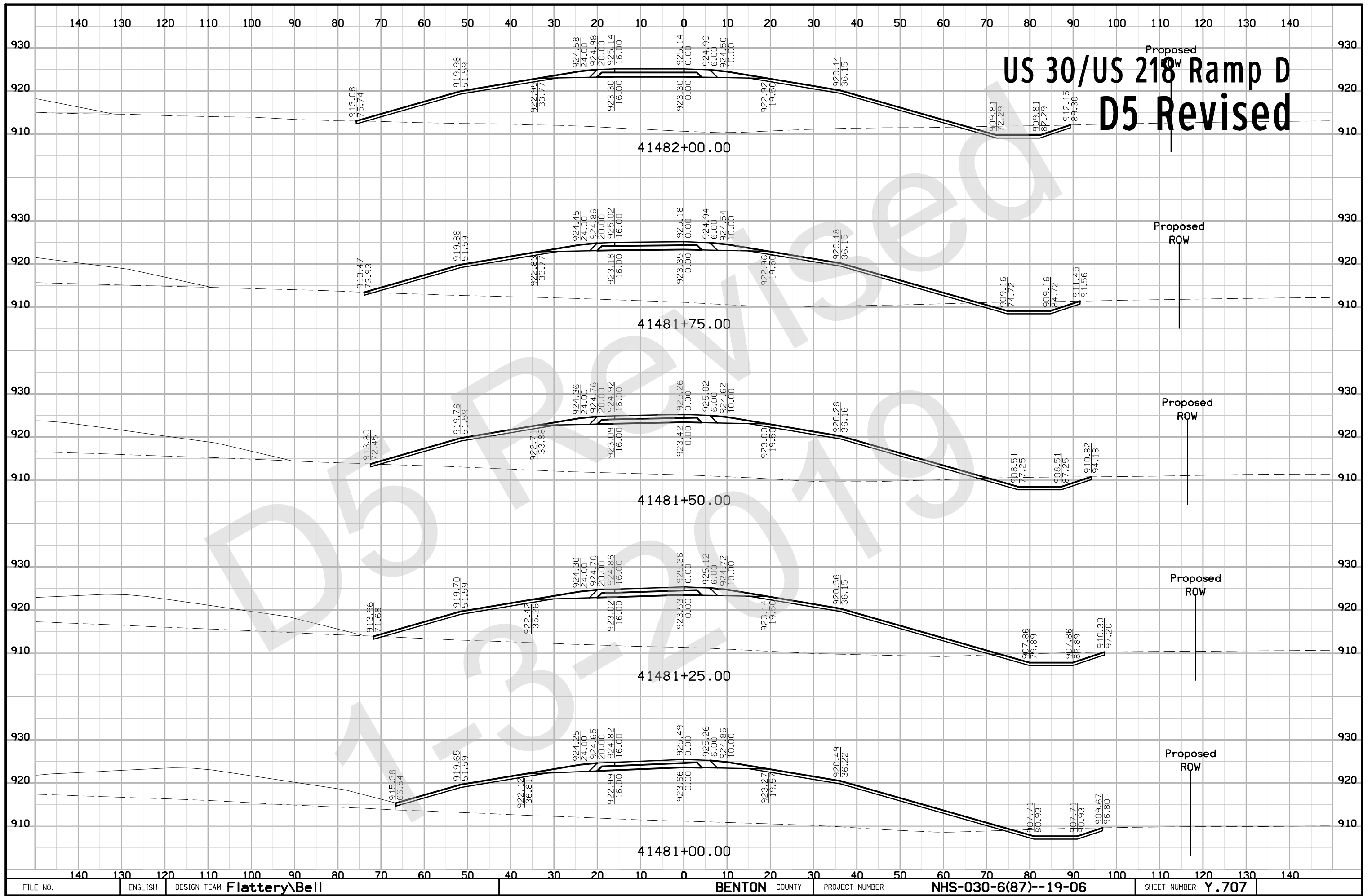


# US 30/US 218 Ramp D D5 Revised



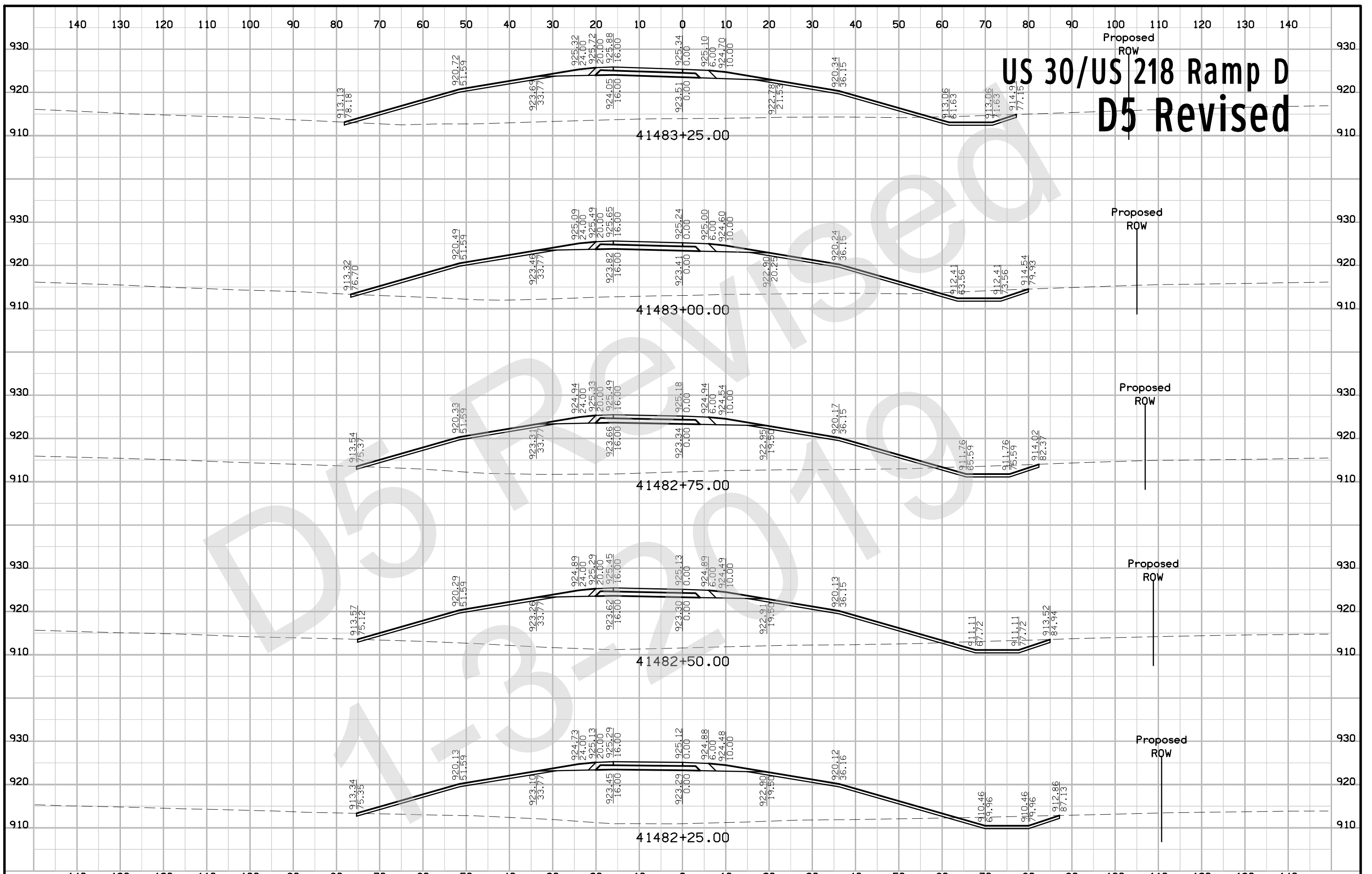
# US 30/US 218 Ramp D D5 Revised



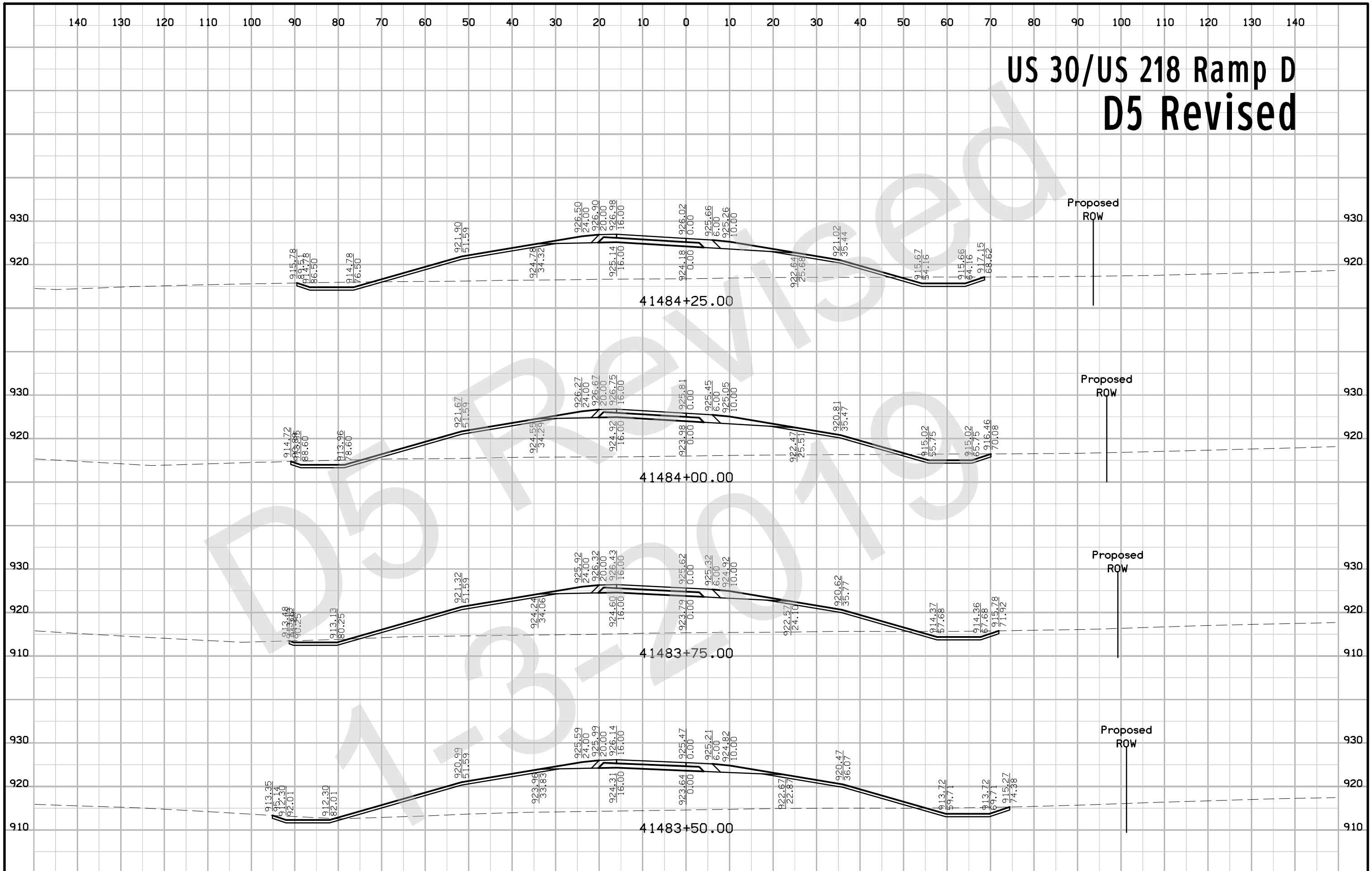




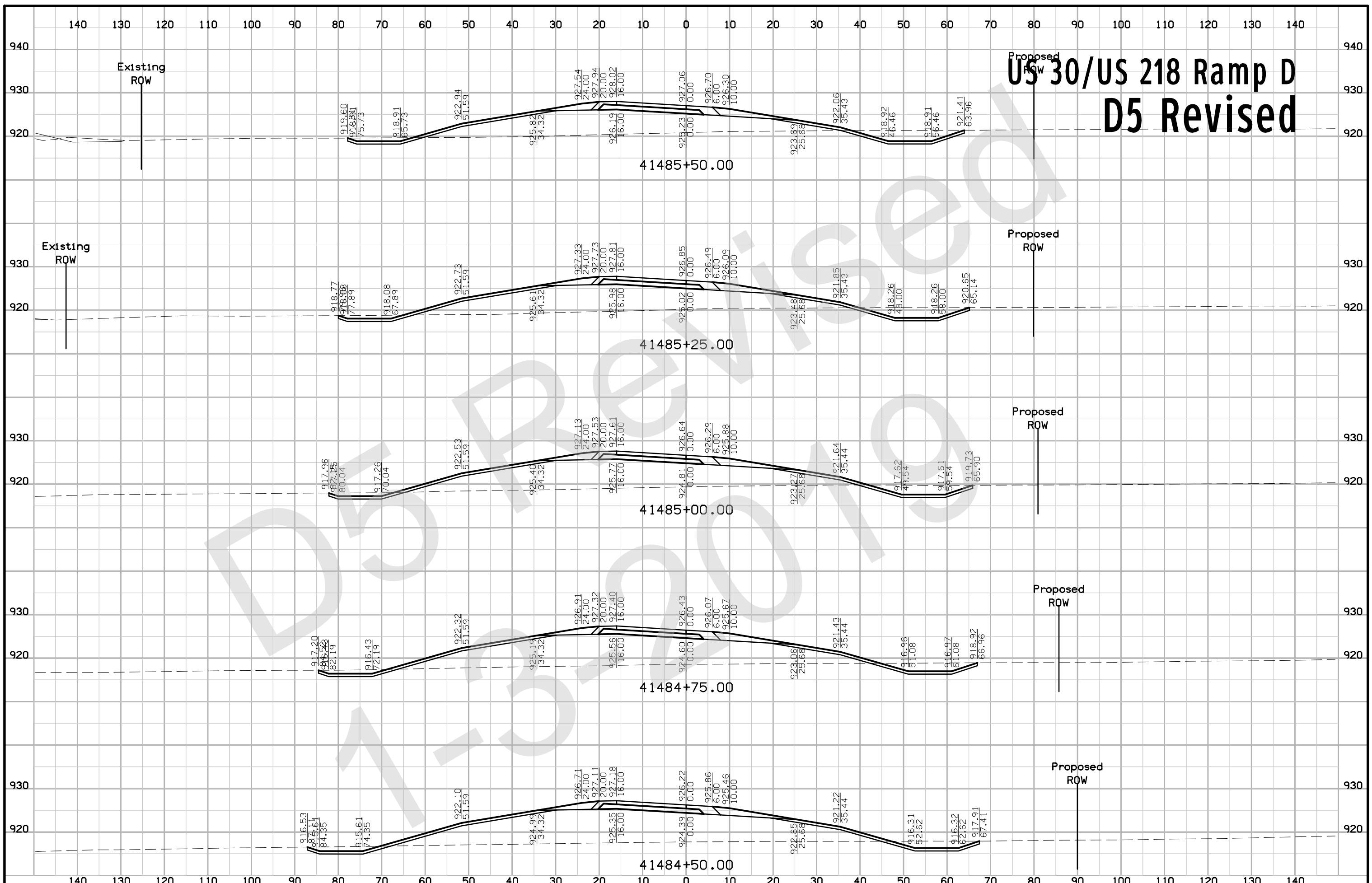
# US 30/US 218 Ramp D D5 Revised



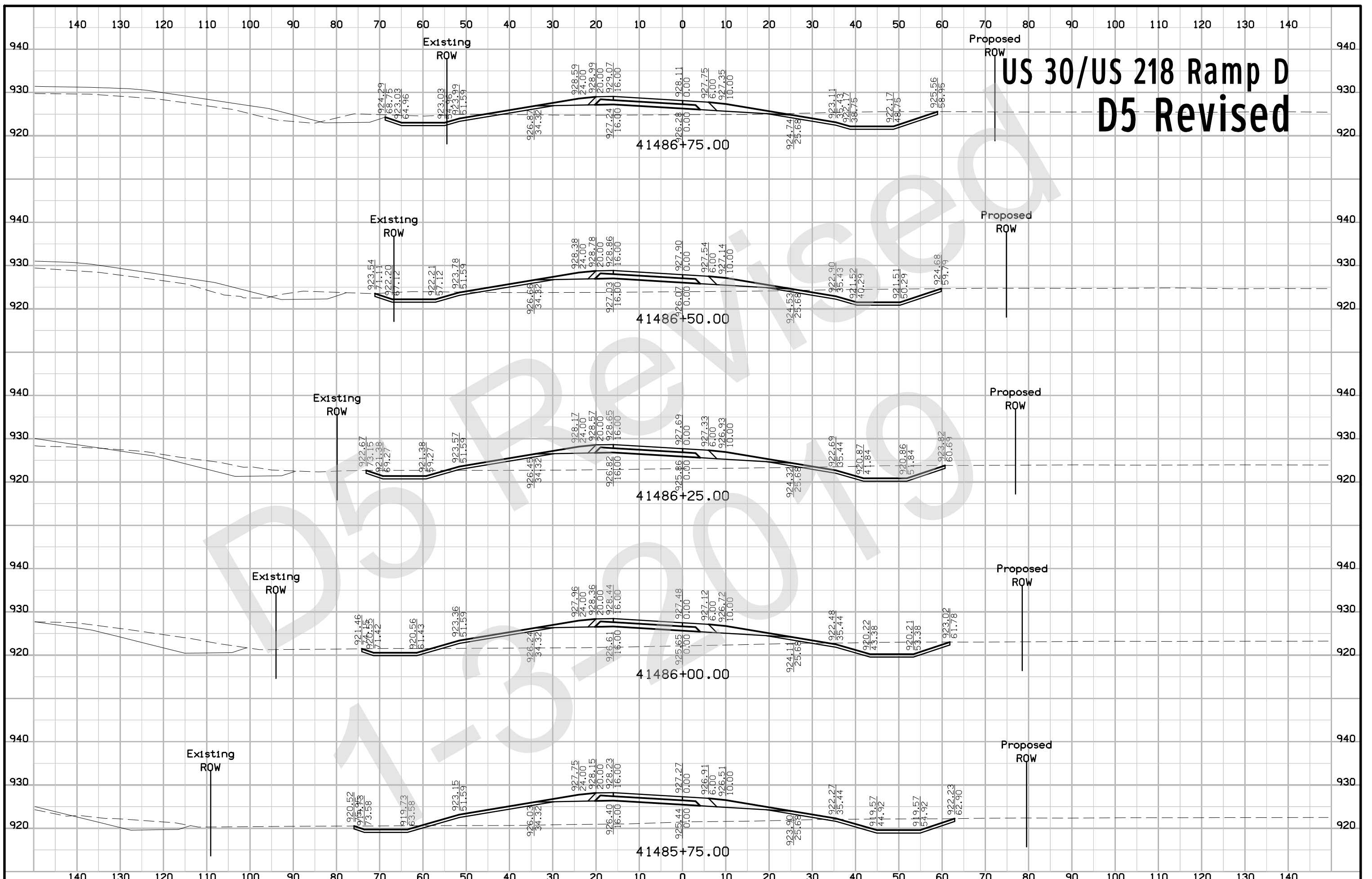
# US 30/US 218 Ramp D D5 Revised



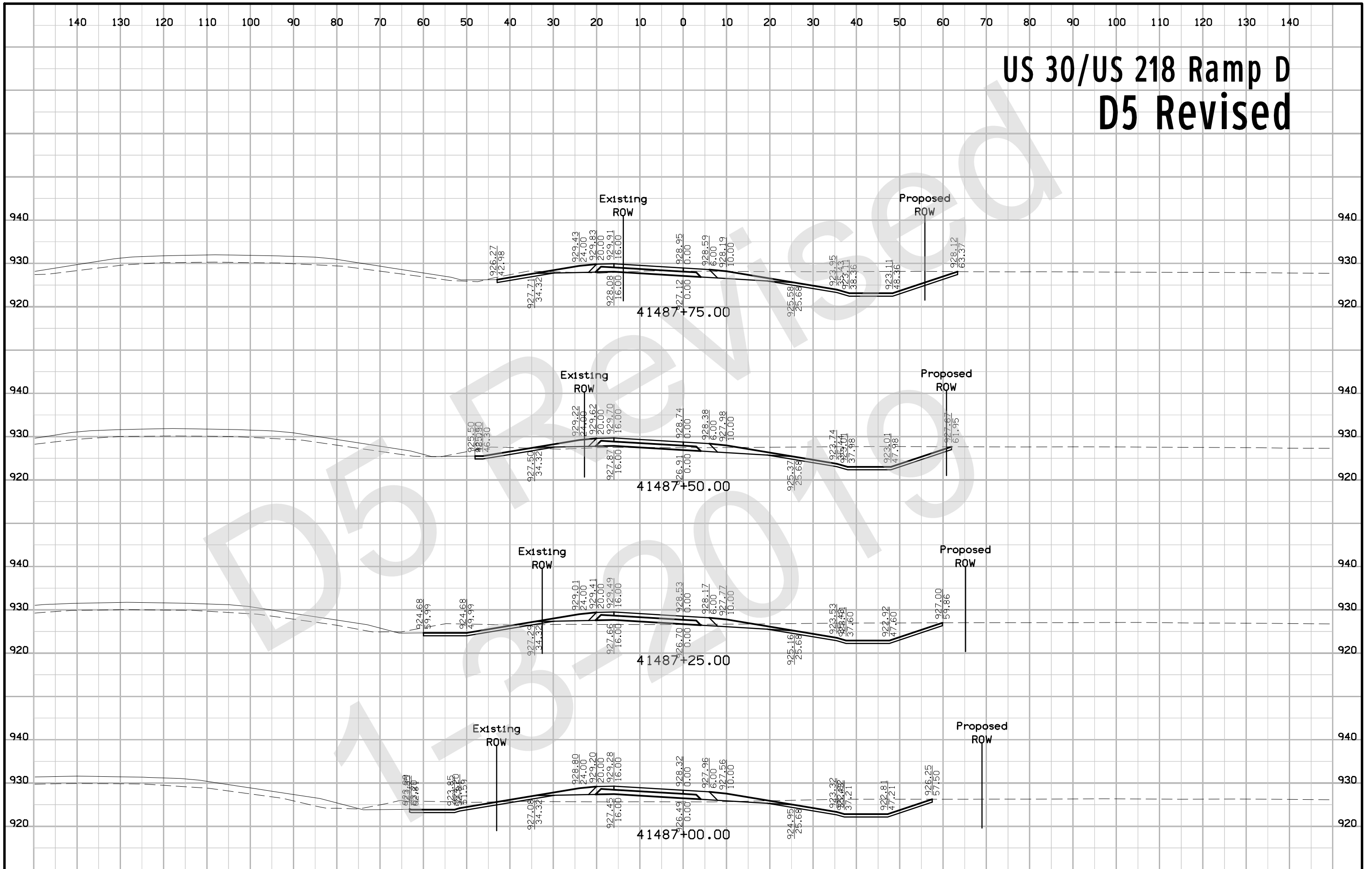
# US 30/US 218 Ramp D D5 Revised



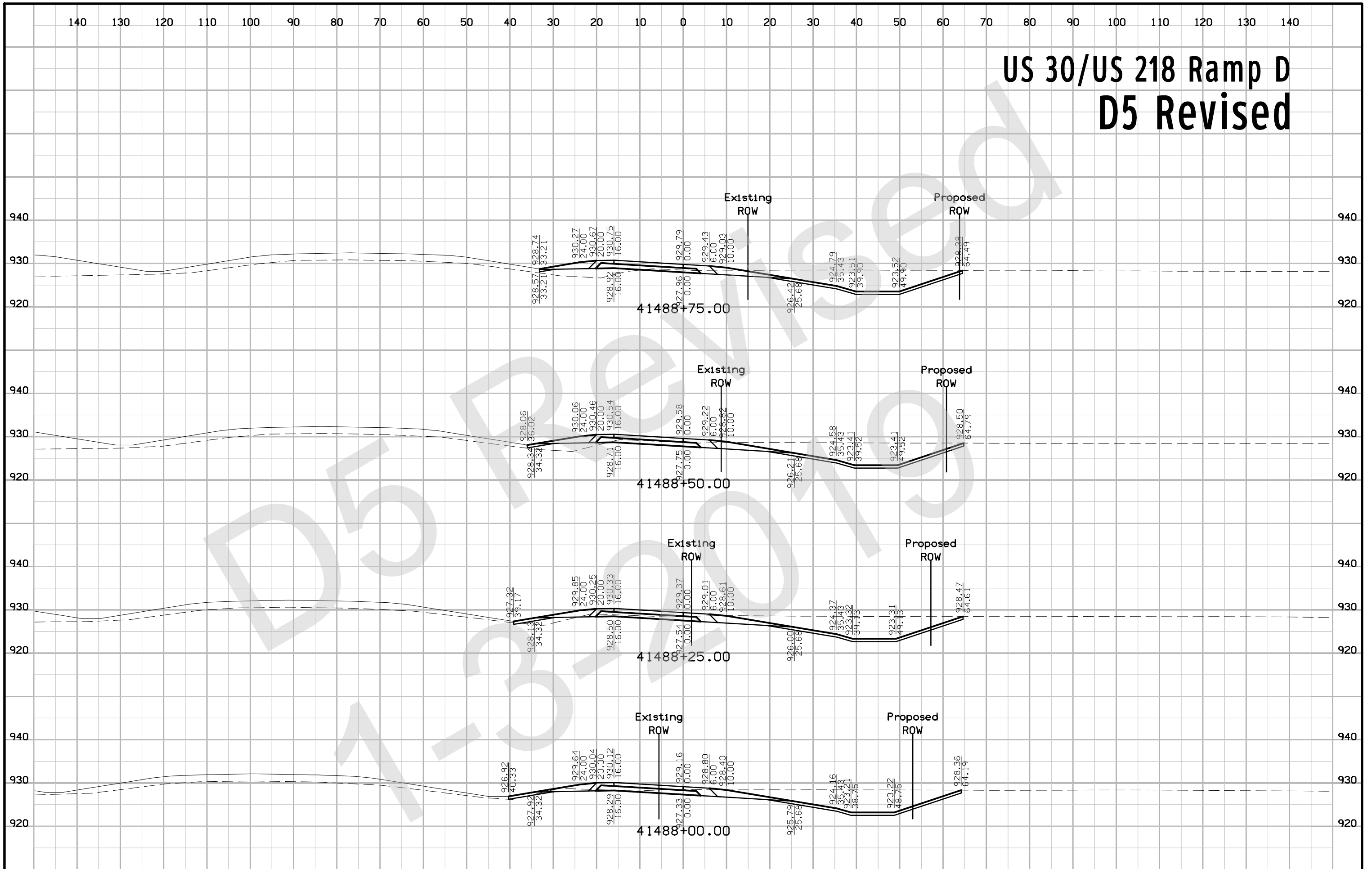
# US 30/US 218 Ramp D D5 Revised



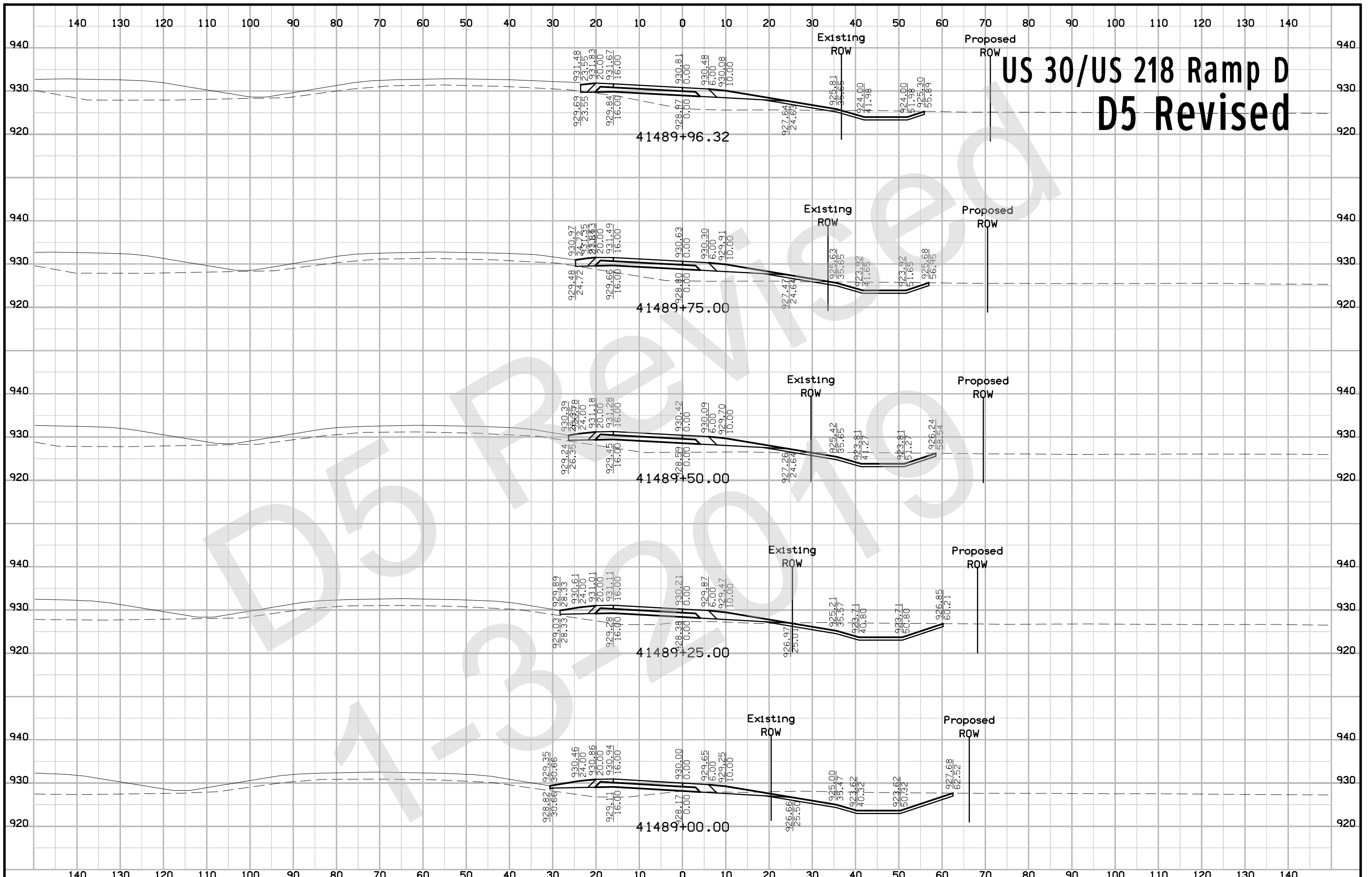
# US 30/US 218 Ramp D D5 Revised



# US 30/US 218 Ramp D D5 Revised



# US 30/US 218 Ramp D D5 Revised



# US 30/US 218 Ramp D D5 Revised

