



6601 Westown Pkwy, STE 200  
West Des Moines, Iowa 50266  
515-244-3500  
fax 515-244-3599  
[www.sullivan-ward.com](http://www.sullivan-ward.com)

direct: 515-247-4710  
dpuckett@sullivan-ward.com

**Law Offices  
Sullivan & Ward, P.C.**

John T. Ward  
Louis R. Hockenber  
Robert M. Holliday  
Mark Landa  
Dennis L. Puckett  
Samantha J. Gronewald  
Kyle A. Kruidenier  
Michael J. Green  
Elizabeth N. Overton  
David J. Hellstern  
△ L. Chris Knauf  
Amanda A. James

Retired  
Michael P. Joynt  
Richard R. Chabot  
William W. Sullivan  
[1919-1999]  
John V. Donnelly  
[1940-2010]  
Also Admitted in:  
△ Nebraska

November 6, 2014

To: THE TELEPHONE LINE COMPANY  
ELECTRIC COMPANY, RAILROAD COMPANY,  
OR INDIVIDUAL ADDRESSED

(Black Hawk County)

Dear Addressee:

Please be advised that on behalf of Rock Island Clean Line LLC, we are filing with the Iowa Utilities Board a Petition for Electric Transmission Line Franchise to erect, operate and maintain an electric transmission line in Black Hawk County, Iowa, over the route as indicated on the enclosed map (which is the Exhibit B included with the Petition). This Petition is for a nominal ±600 kilovolt ("kV"), high voltage, direct current ("HVDC") transmission line that will originate at a converter station in O'Brien County, Iowa (the ultimate west terminus), traverse Iowa approximately 370 miles, cross the Mississippi River near Princeton, Iowa, enter Illinois south of Cordova, Illinois, traverse Illinois for approximately 120 miles, and interconnect with the 765 kV transmission system of the PJM Interconnection, LLC ("PJM") at the Collins substation in Grundy County, Illinois. The HVDC transmission line will terminate at a converter station to be located in Channahon, Illinois (the ultimate east terminus). The enclosed map shows the portion of the route in Black Hawk County. A separate Petition is being filed for each of the 16 Iowa Counties through which the proposed line will be routed.

Should you have any questions concerning the attached proposal, please notify this office or Elizabeth Conley, Manager, Rock Island Clean Line LLC, 510 E. Locust Street, Suite 200, Des Moines, Iowa 50309. Telephone: 1-877-907-8516.

Sincerely,

Sullivan & Ward, P.C.

/s/

Dennis L. Puckett

Enclosures

Exhibit F

Exhibit F Mailing List

Corn Belt Power Cooperative 1300 13th St N Humboldt IA 50548	East Central Rural Electric Cooperative 2400 Bing Miller Ln Urbana IA 52345
MidAmerican Energy Company PO Box 657 Des Moines IA 50306-0657	Magellan Midstream Partners LP One Williams Center Tulsa OK 74172
CenturyLink 925 High St 9S9 Des Moines IA 50309	Iowa Communications Network 400 E 14th St Des Moines IA 50319
Farmers Mutual Telephone Co PO Box 249 Jesup IA 50648	Iowa Telecom 4001 Rodney Parham Rd Little Rock AR 72212
Iowa Network Services 4201 Corporate Dr West Des Moines IA 50266	LaPorte City Telephone Co 306 E Main St, PO Box 185 LaPorte City IA 50651
Mediacom 2205 Ingersoll Ave Des Moines IA 50312	Readlyn Telephone Company 121 Main St, PO Box 159 Readlyn IA 50668
US Cellular Corporation 8410 W Bryn Mawr Ave Ste 700 Chicago IL 60631	Iowa DNR 502 E 9th St Des Moines IA 50319
Iowa DOT 800 Lincoln Way Ames IA 50010	U.S. Army Corps of Engineers Rock Island District, Clock Tower Bldg PO Box 2004 Rock Island IL 61204
USDA NRCS 201 Walnut St Rm 693 Des Moines IA 50309	Black Hawk County Engineer Office 316 E 5th St Rm 211 Waterloo IA 50703
Iowa Northern Railway Paramount Theatre Building 305 2nd St SE Ste 400 Cedar Rapids IA 52401	Central Iowa Water Association 1351 Iowa Speedway Dr Newton IA 50208
Northern Natural Gas Company 8101 Birchwood Ct, Ste F Johnston IA 50131	

### Communications Companies

CenturyLink  
925 High St., 9S9  
Des Moines, IA 50309

Farmers Mutual Telephone Co.  
PO BOX 249  
Jesup, IA 50648

Iowa Communications Network  
400 East 14th St.  
Des Moines, IA 50319

Iowa Network Services  
4201 Corporate Dr.  
West Des Moines, IA 50266

LaPorte City Telephone Co.  
306 E. Main St., PO BOX 185  
La Porte City, IA 50651

Mediacom  
2205 Ingersoll Ave  
Des Moines, IA 50312

Readlyn Telephone Company  
121 Main Street,  
PO BOX 159  
Readlyn, IA 50668

Iowa Telecom  
4001 Rodney Parham Rd.  
Little Rock, AR 72212

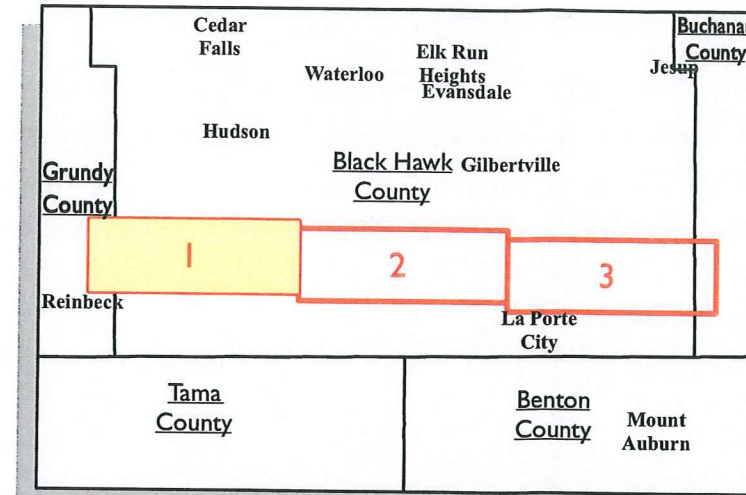
U.S. Cellular Corporation  
8410 W. Bryn Mawr Ave,  
Suite 700  
Chicago, IL 60631

### Railroad Companies

Iowa Northern Railway  
Paramount Theatre Building  
305 Second St. SE, Suite 400  
Cedar Rapids, IA 52401

### Water Distribution Companies

Central Iowa Water Association  
1351 Iowa Speedway Dr.  
Newton, IA 50208



### Government Agencies

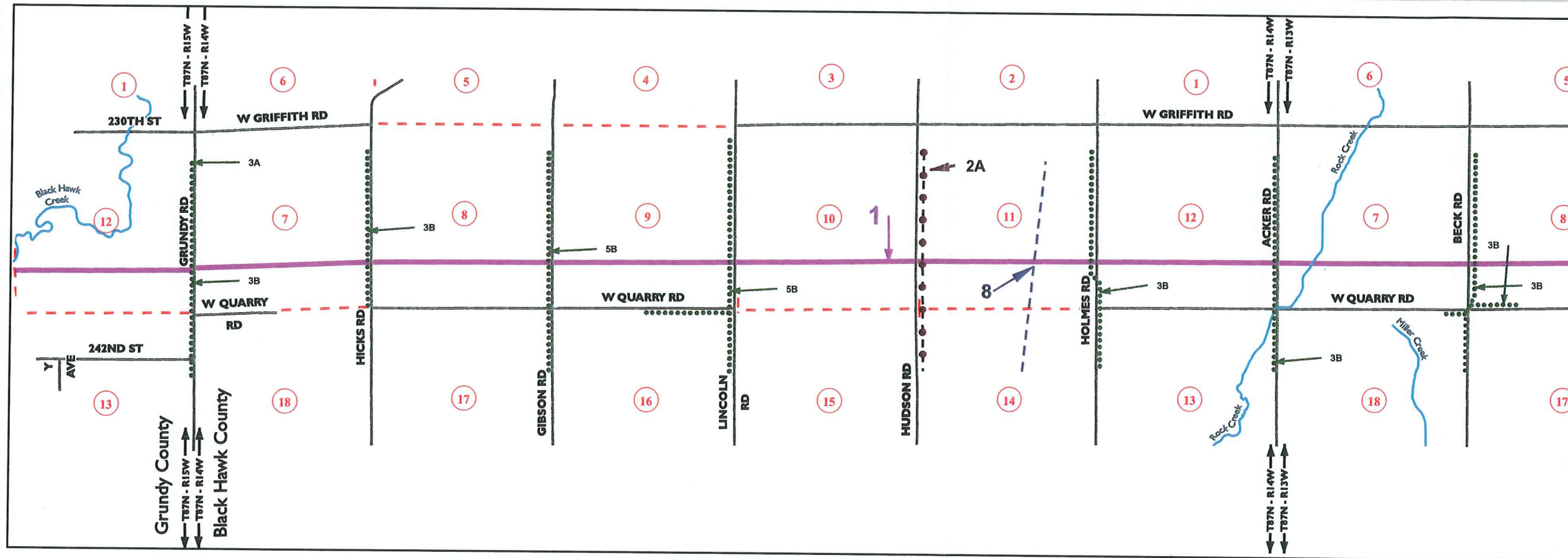
Iowa DNR  
502 East 9th St.  
Des Moines, IA 50319

Iowa DOT  
800 Lincoln Way  
Ames, IA 50010

U.S. Army Corps of Engineers  
Rock Island District  
Clock Tower Building  
PO BOX 2004  
Rock Island, IL 61204

USDA NRCS  
201 Walnut St. - Room 693  
Des Moines, IA 50309

Black Hawk County  
Engineer Office  
316 East 5th St. - Room 211  
Waterloo, IA 50703



### Features

- ① Section Numbers
- - - Section Lines
- +— Rails
- ~ Streams
- ~ Streets
- Public Lands Boundaries
- ▣ Municipal Boundaries
- USDA NRCS Easement
- T87N - R34W — Townships

**Electric Transmission Line to be Franchised**  
**Rock Island Clean Line**  
1001 McKinney, Ste 700, Houston, TX 77002

Proposed Electric Transmission Line

— 1 -- Overhead +/- 600,000v

**Corn Belt Power Cooperative**  
1300 13th St. N, Humboldt, IA 50548

Electric Transmission Lines

— 2 -- Overhead 161,000v  
— 2A -- Overhead 69,000v

**East Central Rural Electric Cooperative**  
2400 Bing Miller Ln., Urbana, IA 52345

Electric Distribution Lines

..... 3A -- Overhead 12,500v  
..... 3B -- Overhead 7,200v  
..... 4A -- Underground 12,500v  
..... 4B -- Underground 7,200v

**Northern Natural Gas Company**  
8101 Birchwood Court, Suite F, Johnston, IA 50131

Underground Pipelines

- - - 7 -- Natural Gas Pipeline

**MidAmerican Energy Company**  
P.O. Box 657, Des Moines, IA 50306-0657

Electric Distribution Lines

..... 5A -- Overhead 12,500v  
..... 5B -- Overhead 7,200v  
..... 6A -- Underground 12,500v  
..... 6B -- Underground 7,200v

**Magellan Midstream Partners, L.P.**  
One Williams Center, Tulsa, OK 74172

Underground Pipelines

- - - 8 -- Petroleum Pipeline


## Exhibit B: Black Hawk County

Page 1 of 3

Date: 11/5/2014

1 inch = 3,333 feet

**ROCK ISLAND**  
CLEAN LINE



**Communications Companies**

CenturyLink  
925 High St., 9S9  
Des Moines, IA 50309

Farmers Mutual Telephone Co.  
PO BOX 249  
Jesup, IA 50648

Iowa Communications Network  
400 East 14th St.  
Des Moines, IA 50319

Iowa Network Services  
4201 Corporate Dr.  
West Des Moines, IA 50266

LaPorte City Telephone Co.  
306 E. Main St., PO BOX 185  
La Porte City, IA 50651

Mediacom  
2205 Ingersoll Ave  
Des Moines, IA 50312

Readlyn Telephone Company  
121 Main Street,  
PO BOX 159  
Readlyn, IA 50668

Iowa Telecom  
4001 Rodney Parham Rd.  
Little Rock, AR 72212

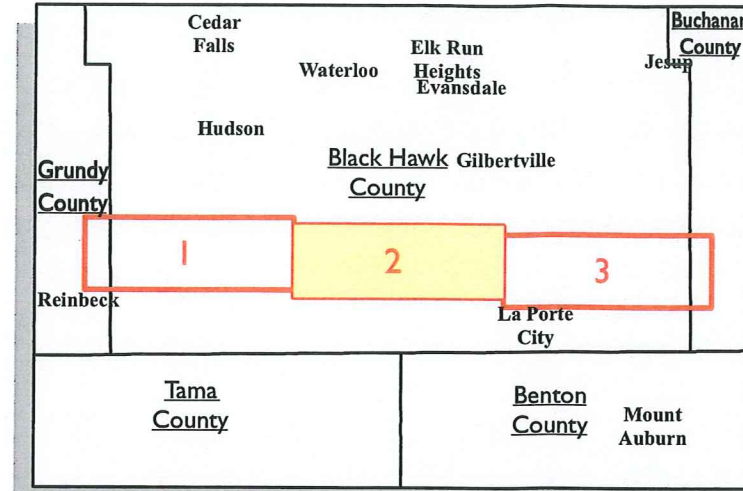
U.S. Cellular Corporation  
8410 W. Bryn Mawr Ave,  
Suite 700  
Chicago, IL 60631

**Railroad Companies**

Iowa Northern Railway  
Paramount Theatre Building  
305 Second St. SE, Suite 400  
Cedar Rapids, IA 52401

**Water Distribution Companies**

Central Iowa Water Association  
1351 Iowa Speedway Dr.  
Newton, IA 50208



**Government Agencies**

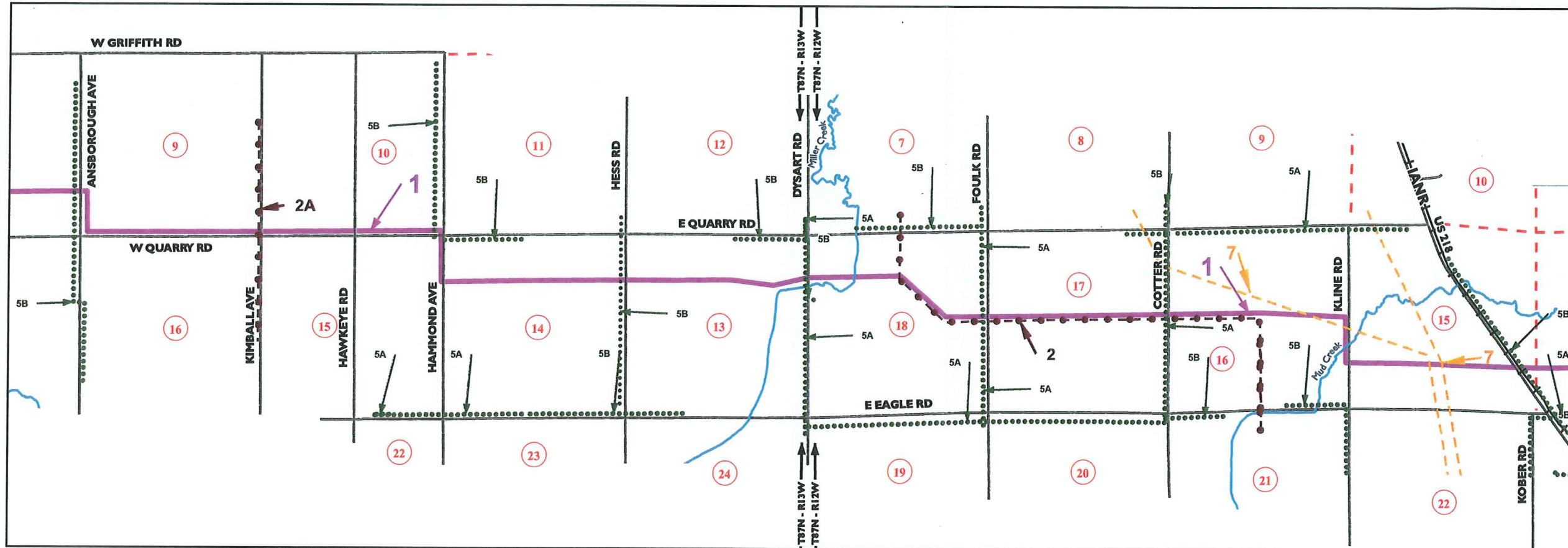
Iowa DNR  
502 East 9th St.  
Des Moines, IA 50319

Iowa DOT  
800 Lincoln Way  
Ames, IA 50010

U.S. Army Corps of Engineers  
Rock Island District  
Clock Tower Building  
PO BOX 2004  
Rock Island, IL 61204

USDA NRCS  
201 Walnut St. - Room 693  
Des Moines, IA 50309

Black Hawk County  
Engineer Office  
316 East 5th St. - Room 211  
Waterloo, IA 50703



**Features**

- ① Section Numbers
- - - Section Lines
- +— Rails
- ~ Streams
- ~ Streets
- Public Lands Boundaries
- ▣ Municipal Boundaries
- USDA NRCS Easement
- T95N - R14W — Townships

**Electric Transmission Line to be Franchised  
Rock Island Clean Line  
1001 McKinney, Ste 700, Houston, TX 77002**

Proposed Electric Transmission Line  
1 -- Overhead +/- 600,000v

**Corn Belt Power Cooperative  
1300 13th St. N, Humboldt, IA 50548**

Electric Transmission Lines  
2 -- Overhead 161,000v  
2A -- Overhead 69,000v

**East Central Rural Electric Cooperative  
2400 Bing Miller Ln., Urbana, IA 52345**

Electric Distribution Lines  
3A -- Overhead 12,500v  
3B -- Overhead 7,200v  
4A -- Underground 12,500v  
4B -- Underground 7,200v

**Northern Natural Gas Company  
8101 Birchwood Court, Suite F, Johnston, IA 50131**

Underground Pipelines  
7 -- Natural Gas Pipeline

**MidAmerican Energy Company  
P.O. Box 657, Des Moines, IA 50306-0657**

Electric Distribution Lines  
5A -- Overhead 12,500v  
5B -- Overhead 7,200v  
6A -- Underground 12,500v  
6B -- Underground 7,200v

**Magellan Midstream Partners, L.P.  
One Williams Center, Tulsa, OK 74172**

Underground Pipelines  
8 -- Petroleum Pipeline

**Exhibit B: Black Hawk County**

Page 2 of 3

Date: 11/5/2014

1 inch = 3,333 feet

**ROCK ISLAND**  
CLEAN LINE



### Communications Companies

CenturyLink  
925 High St., 9S9  
Des Moines, IA 50309

Farmers Mutual Telephone Co.  
PO BOX 249  
Jesup, IA 50648

Iowa Communications Network  
400 East 14th St.  
Des Moines, IA 50319

Iowa Network Services  
4201 Corporate Dr.  
West Des Moines, IA 50266

LaPorte City Telephone Co.  
306 E. Main St., PO BOX 185  
La Porte City, IA 50651

Mediacom  
2205 Ingersoll Ave  
Des Moines, IA 50312

Readlyn Telephone Company  
121 Main Street,  
PO BOX 159  
Readlyn, IA 50668

Iowa Telecom  
4001 Rodney Parham Rd.  
Little Rock, AR 72212

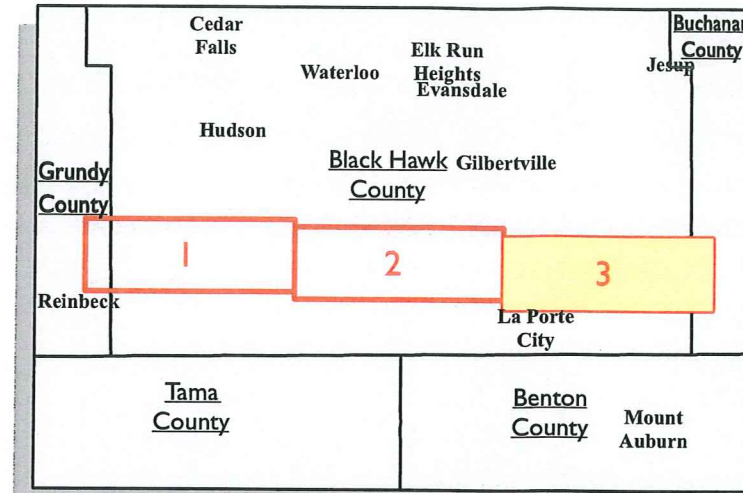
U.S. Cellular Corporation  
8410 W. Bryn Mawr Ave,  
Suite 700  
Chicago, IL 60631

### Railroad Companies

Iowa Northern Railway  
Paramount Theatre Building  
305 Second St. SE, Suite 400  
Cedar Rapids, IA 52401

### Water Distribution Companies

Central Iowa Water Association  
1351 Iowa Speedway Dr.  
Newton, IA 50208



### Government Agencies

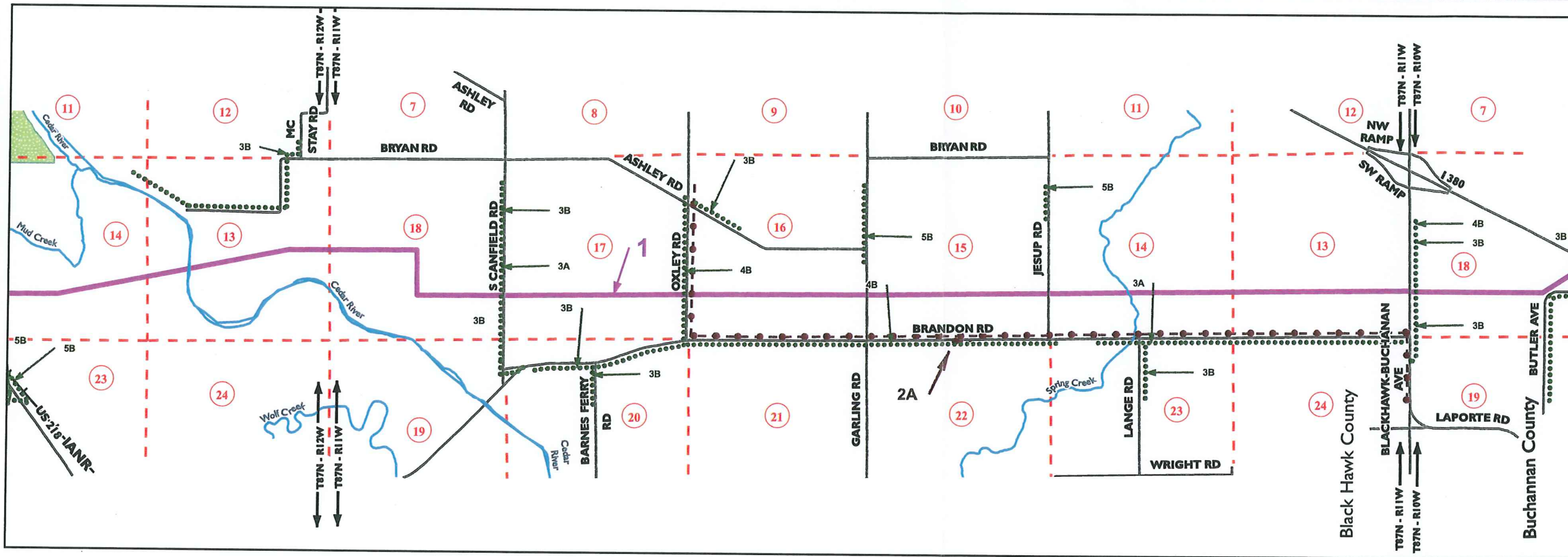
Iowa DNR  
502 East 9th St.  
Des Moines, IA 50319

Iowa DOT  
800 Lincoln Way  
Ames, IA 50010

U.S. Army Corps of Engineers  
Rock Island District  
Clock Tower Building  
PO BOX 2004  
Rock Island, IL 61204

USDA NRCS  
201 Walnut St. - Room 693  
Des Moines, IA 50309

Black Hawk County  
Engineer Office  
316 East 5th St. - Room 211  
Waterloo, IA 50703



### Features

- ① Section Numbers
- - - Section Lines
- +— Rails
- ~ Streams
- ~ Streets
- Public Lands Boundaries
- ▣ Municipal Boundaries
- USDA NRCS Easement
- Townships

**Electric Transmission Line to be Franchised**  
**Rock Island Clean Line**  
1001 McKinney, Ste 700, Houston, TX 77002

Proposed Electric Transmission Line

1 -- Overhead +/- 600,000v

**Corn Belt Power Cooperative**  
1300 13th St. N, Humboldt, IA 50548

Electric Transmission Lines

2 -- Overhead 161,000v  
2A -- Overhead 69,000v

**East Central Rural Electric Cooperative**  
2400 Bing Miller Ln., Urbana, IA 52345

Electric Distribution Lines

3A -- Overhead 12,500v  
3B -- Overhead 7,200v  
4A -- Underground 12,500v  
4B -- Underground 7,200v

**Northern Natural Gas Company**  
8101 Birchwood Court, Suite F, Johnston, IA 50131

Underground Pipelines

7 -- Natural Gas Pipeline

**MidAmerican Energy Company**  
P.O. Box 657, Des Moines, IA 50306-0657

Electric Distribution Lines

5A -- Overhead 12,500v  
5B -- Overhead 7,200v  
6A -- Underground 12,500v  
6B -- Underground 7,200v

**Magellan Midstream Partners, L.P.**  
One Williams Center, Tulsa, OK 74172

Underground Pipelines

8 -- Petroleum Pipeline

**Exhibit B: Black Hawk County**

Page 3 of 3

Date: 11/5/2014

1 inch = 3,333 feet

**ROCK ISLAND**  
CLEAN LINE

Scale bar: 0, 2,400, 4,800 Feet. North arrow pointing up.