



6601 Westown Pkwy, STE 200  
West Des Moines, Iowa 50266  
515-244-3500  
fax 515-244-3599  
[www.sullivan-ward.com](http://www.sullivan-ward.com)

direct: 515-247-4710  
dpuckett@sullivan-ward.com

**Law Offices  
Sullivan & Ward, P.C.**

John T. Ward  
Louis R. Hockenber  
Robert M. Holliday  
Mark Landa  
Dennis L. Puckett  
Samantha J. Gronewald  
Kyle A. Kruidenier  
Michael J. Green  
Elizabeth N. Overton  
David J. Hellstern  
<sup>^</sup>L. Chris Knauf  
Amanda A. James

Retired  
Michael P. Joynt  
Richard R. Chabot  
William W. Sullivan  
[1919-1999]  
John V. Donnelly  
[1940-2010]  
Also Admitted in:  
<sup>^</sup>Nebraska

November 6, 2014

To: THE TELEPHONE LINE COMPANY  
ELECTRIC COMPANY, RAILROAD COMPANY,  
OR INDIVIDUAL ADDRESSED

(Cedar County)

Dear Addressee:

Please be advised that on behalf of Rock Island Clean Line LLC, we are filing with the Iowa Utilities Board a Petition for Electric Transmission Line Franchise to erect, operate and maintain an electric transmission line in Cedar County, Iowa, over the route as indicated on the enclosed map (which is the Exhibit B included with the Petition). This Petition is for a nominal  $\pm 600$  kilovolt ("kV"), high voltage, direct current ("HVDC") transmission line that will originate at a converter station in O'Brien County, Iowa (the ultimate west terminus), traverse Iowa approximately 370 miles, cross the Mississippi River near Princeton, Iowa, enter Illinois south of Cordova, Illinois, traverse Illinois for approximately 120 miles, and interconnect with the 765 kV transmission system of the PJM Interconnection, LLC ("PJM") at the Collins substation in Grundy County, Illinois. The HVDC transmission line will terminate at a converter station to be located in Channahon, Illinois (the ultimate east terminus). The enclosed map shows the portion of the route in Cedar County. A separate Petition is being filed for each of the 16 Iowa Counties through which the proposed line will be routed.

Should you have any questions concerning the attached proposal, please notify this office or Elizabeth Conley, Manager, Rock Island Clean Line LLC, 510 E. Locust Street, Suite 200, Des Moines, Iowa 50309. Telephone: 1-877-907-8516.

Sincerely,

Sullivan & Ward, P.C.

/s/

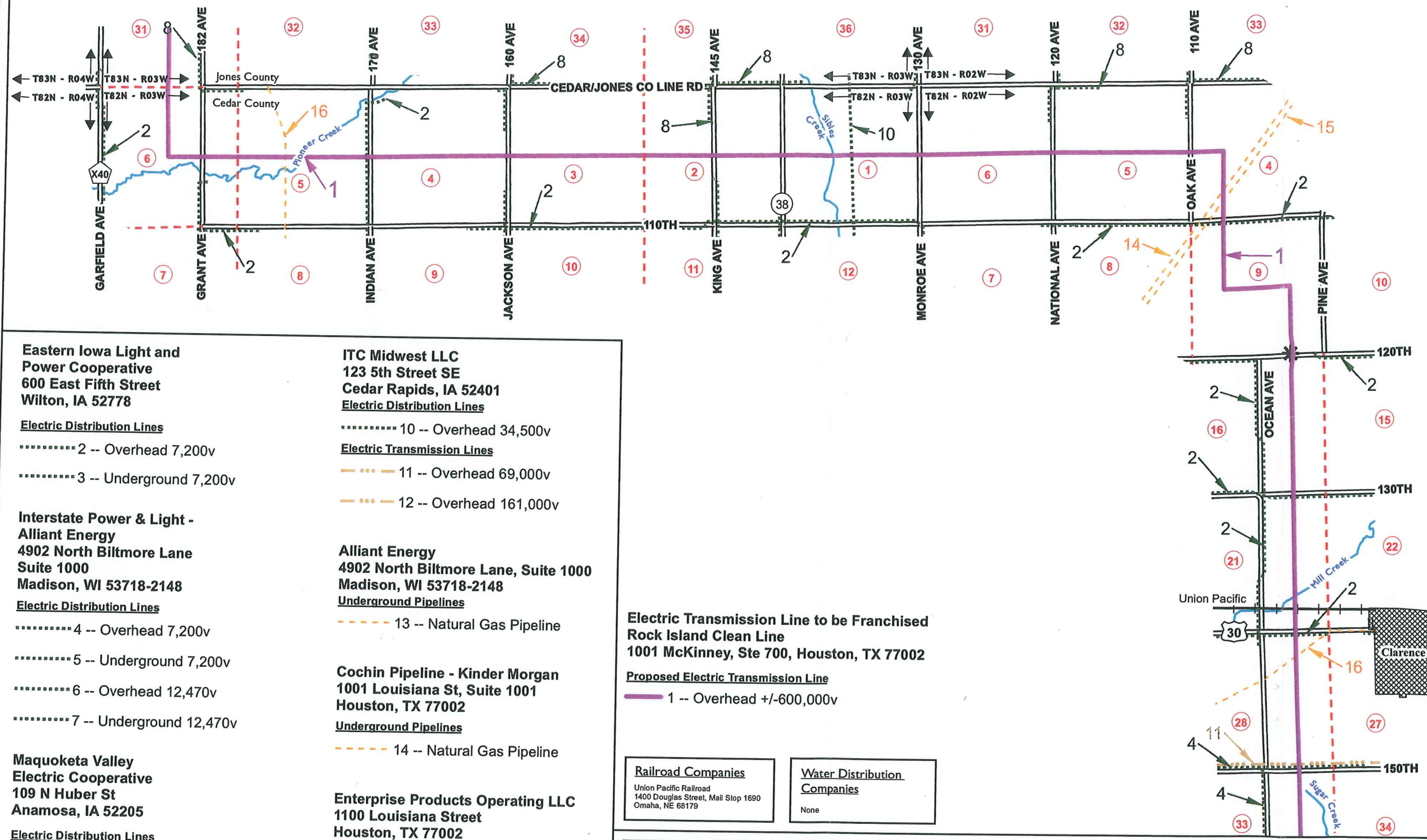
Dennis L. Puckett

Enclosures

Exhibit F

Exhibit F Mailing List

Eastern Iowa Light & Power Cooperative 600 E 5th St Wilton IA 52778	ITC Midwest LLC 123 5th St SE Cedar Rapids IA 52401
Interstate Power & Light - Alliant Energy 4902 N Biltmore Lane Ste 1000 Madison WI 53718-2148	Alliant Energy 4902 N Biltmore Lane Ste 1000 Madison WI 53718-2148
Cochin Pipeline - Kinder Morgan 1001 Louisiana St Ste 1001 Houston TX 77002	Maquoketa Valley Electric Cooperative 109 N Huber St Anamosa IA 52205
Enterprise Products Operating LLC 1100 Louisiana St Houston TX 77002	Central Iowa Power Cooperative PO Box 2517 Cedar Rapids IA 52406-2517
Northern Natural Gas Company 1111 S 103rd St Omaha NE 68124	AT&T Corporation One AT&T Way Rm 2B115E Bedminster NJ 07921
Liberty Communications 413 N Calhoun St West Liberty IA 52776	CenturyLink 925 High St 9S9 Des Moines IA 50309
Olin Telephone Company 318 Jackson St Olin IA 52320	Clarence Telephone Company Inc P.O. Box 426 608 Lombard St Clarence IA 52216
PAETEC 1800 Old Pecos Trail Ste J Santa Fe NM 87505	Iowa Telecom 4001 Rodney Parham Rd Little Rock AR 72212
Iowa Department of Transportation 800 Lincoln Way Ames IA 50010	Iowa Department of Natural Resources Wallace State Office Building 502 E 9th St Des Moines IA 50319
Cedar County Conservation Board 713 E South St Tipton IA 52772	US Army Corps of Engineers Rock Island District, Clock Tower Bldg PO Box 2004 Rock Island IL 61204
	Cedar County Engineer's Office Cedar County Courthouse 400 Cedar St Tipton IA 52772
	Union Pacific Railroad 1400 Douglas St Mail Stop 1690 Omaha NE 68179



- Government Agencies**
- Iowa Department of Natural Resources  
Wallace State Office Building  
502 East 9th Street  
Des Moines, IA 50319
  - Iowa Department of Transportation  
800 Lincoln Way  
Ames, IA 50010
  - U.S. Army Corps of Engineers  
Rock Island District  
Clock Tower Building  
PO BOX 2004  
Rock Island, IL 61204
  - Cedar County Conservation Board  
713 E. South Street  
Tipton, IA 52772
  - Cedar County Engineer's Office  
Cedar County Courthouse  
400 Cedar Street  
Tipton, IA 52772

- Eastern Iowa Light and Power Cooperative**  
600 East Fifth Street  
Wilton, IA 52778
- Electric Distribution Lines
- ..... 2 -- Overhead 7,200v
  - ..... 3 -- Underground 7,200v
- Interstate Power & Light - Alliant Energy**  
4902 North Biltmore Lane  
Suite 1000  
Madison, WI 53718-2148
- Electric Distribution Lines
- ..... 4 -- Overhead 7,200v
  - ..... 5 -- Underground 7,200v
  - ..... 6 -- Overhead 12,470v
  - ..... 7 -- Underground 12,470v
- Maquoketa Valley Electric Cooperative**  
109 N Huber St  
Anamosa, IA 52205
- Electric Distribution Lines
- ..... 8 -- Overhead 7,200v
- Central Iowa Power Cooperative**  
P.O. Box 2517  
Cedar Rapids, IA 52406-2517
- Electric Transmission Lines
- ..... 9 -- Overhead 69,000v
- ITC Midwest LLC**  
123 5th Street SE  
Cedar Rapids, IA 52401
- Electric Distribution Lines
- ..... 10 -- Overhead 34,500v
- Electric Transmission Lines
- ..... 11 -- Overhead 69,000v
  - ..... 12 -- Overhead 161,000v
- Alliant Energy**  
4902 North Biltmore Lane, Suite 1000  
Madison, WI 53718-2148
- Underground Pipelines
- ..... 13 -- Natural Gas Pipeline
- Cochin Pipeline - Kinder Morgan**  
1001 Louisiana St, Suite 1001  
Houston, TX 77002
- Underground Pipelines
- ..... 14 -- Natural Gas Pipeline
- Enterprise Products Operating LLC**  
1100 Louisiana Street  
Houston, TX 77002
- Underground Pipelines
- ..... 15 -- Natural Gas Pipeline
- Northern Natural Gas Company**  
1111 South 103rd Street  
Omaha NE 68124
- Underground Pipelines
- ..... 16 -- Natural Gas Pipeline

**Electric Transmission Line to be Franchised Rock Island Clean Line**  
1001 McKinney, Ste 700, Houston, TX 77002

Proposed Electric Transmission Line

- ..... 1 -- Overhead +/-600,000v

Railroad Companies

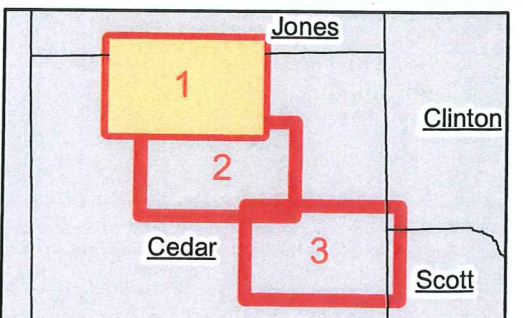
Union Pacific Railroad  
1400 Douglas Street, Mail Stop 1690  
Omaha, NE 68179

Water Distribution Companies

None

Communication Companies

AT&T Corporation One AT&T Way, Room 2B115E Bedminster, NJ 07921	Liberty Communications 413 N Calhoun Street West Liberty, IA 52776
CenturyLink 925 High Street, 9S9 Des Moines, IA 50309	Olin Telephone Company 318 Jackson Street Olin, IA 52320
Clarence Telephone Company, Inc. 608 Lombard St, PO Box 246 Clarence, IA 52216	PAETEC 1800 Old Pecos Trail, Suite J Santa Fe, NM 87505
Iowa Telecom 4001 Rodney Parham Road Little Rock, AR 72212	



- Features**
- \* Grain Bins
  - == Streets
  - ~ Streams
  - +— Railroad
  - ③ Section Number
  - - - Section Lines
  - ← T82N - R04W → Township Boundaries
  - ▨ Municipality
  - Park

**Exhibit B: Cedar County**

Date: 11/4/2014

1 inch = 4,000 feet

**ROCK ISLAND**  
CLEAN LINE

Page 1 of 3

Miles 0 0.5 1



**Eastern Iowa Light and Power Cooperative**  
600 East Fifth Street  
Wilton, IA 52778

Electric Distribution Lines

- ..... 2 -- Overhead 7,200v
- ..... 3 -- Underground 7,200v

**Interstate Power & Light - Alliant Energy**  
4902 North Biltmore Lane  
Suite 1000  
Madison, WI 53718-2148

Electric Distribution Lines

- ..... 4 -- Overhead 7,200v
- ..... 5 -- Underground 7,200v
- ..... 6 -- Overhead 12,470v
- ..... 7 -- Underground 12,470v

**Maquoketa Valley Electric Cooperative**  
109 N Huber St  
Anamosa, IA 52205

Electric Distribution Lines

- ..... 8 -- Overhead 7,200v

**Central Iowa Power Cooperative**  
P.O. Box 2517  
Cedar Rapids, IA 52406-2517

Electric Transmission Lines

- ..... 9 -- Overhead 69,000v

**ITC Midwest LLC**  
123 5th Street SE  
Cedar Rapids, IA 52401

Electric Distribution Lines

- ..... 10 -- Overhead 34,500v
- Electric Transmission Lines
- ..... 11 -- Overhead 69,000v
  - ..... 12 -- Overhead 161,000v

**Alliant Energy**  
4902 North Biltmore Lane, Suite 1000  
Madison, WI 53718-2148

Underground Pipelines

- ..... 13 -- Natural Gas Pipeline

**Cochin Pipeline - Kinder Morgan**  
1001 Louisiana St, Suite 1001  
Houston, TX 77002

Underground Pipelines

- ..... 14 -- Natural Gas Pipeline

**Enterprise Products Operating LLC**  
1100 Louisiana Street  
Houston, TX 77002

Underground Pipelines

- ..... 15 -- Natural Gas Pipeline

**Northern Natural Gas Company**  
1111 South 103rd Street  
Omaha NE 68124

Underground Pipelines

- ..... 16 -- Natural Gas Pipeline

**Electric Transmission Line to be Franchised Rock Island Clean Line**  
1001 McKinney, Ste 700, Houston, TX 77002

Proposed Electric Transmission Line

- ..... 1 -- Overhead +/-600,000v

Railroad Companies

Union Pacific Railroad  
1400 Douglas Street, Mail Stop 1690  
Omaha, NE 68179

Water Distribution Companies

None

Communication Companies

AT&T Corporation  
One AT&T Way, Room 2B115E  
Bedminster, NJ 07921

Liberty Communications  
413 N Calhoun Street  
West Liberty, IA 52776

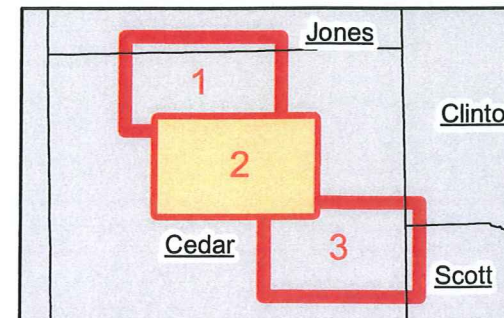
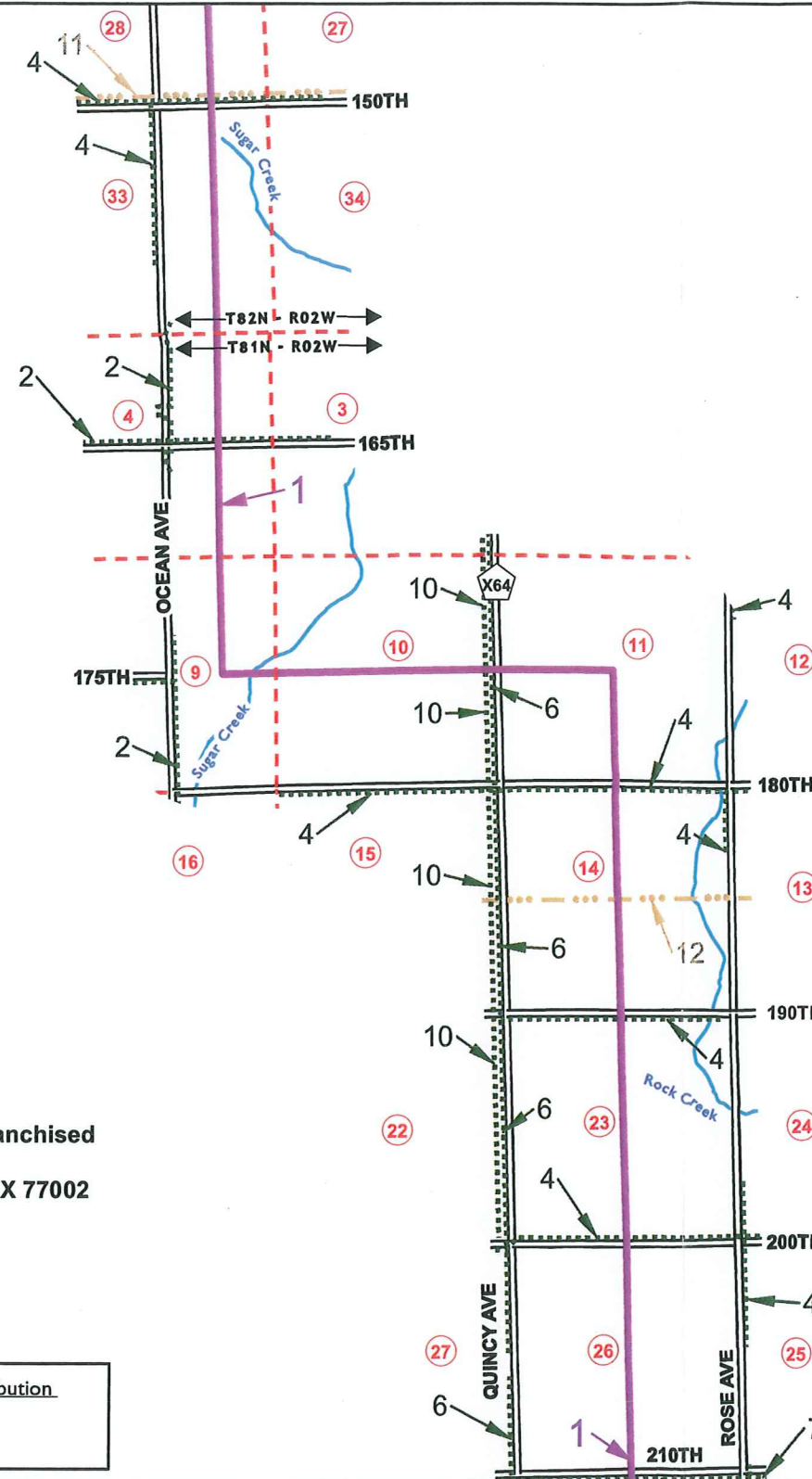
CenturyLink  
925 High Street, 9S9  
Des Moines, IA 50309

Olin Telephone Company  
318 Jackson Street  
Olin, IA 52320

Clarence Telephone Company, Inc.  
608 Lombard St, PO Box 246  
Clarence, IA 52216

PAETEC  
1800 Old Pecos Trail, Suite J  
Santa Fe, NM 87505

Iowa Telecom  
4001 Rodney Parham Road  
Little Rock, AR 72212



**Government Agencies**

Iowa Department of Natural Resources  
Wallace State Office Building  
502 East 9th Street  
Des Moines, IA 50319

Iowa Department of Transportation  
800 Lincoln Way  
Ames, IA 50010

U.S. Army Corps of Engineers  
Rock Island District  
Clock Tower Building  
PO BOX 2004  
Rock Island, IL 61204

Cedar County Conservation Board  
713 E. South Street  
Tipton, IA 52772

Cedar County Engineer's Office  
Cedar County Courthouse  
400 Cedar Street  
Tipton, IA 52772

**Features**

- \* Grain Bins
- == Streets
- ~ Streams
- + Railroad
- (3) Section Number
- - - Section Lines
- ← T82N - R02W → Township Boundaries
- ▨ Municipality
- Park

**Exhibit B: Cedar County**

Date: 11/4/2014

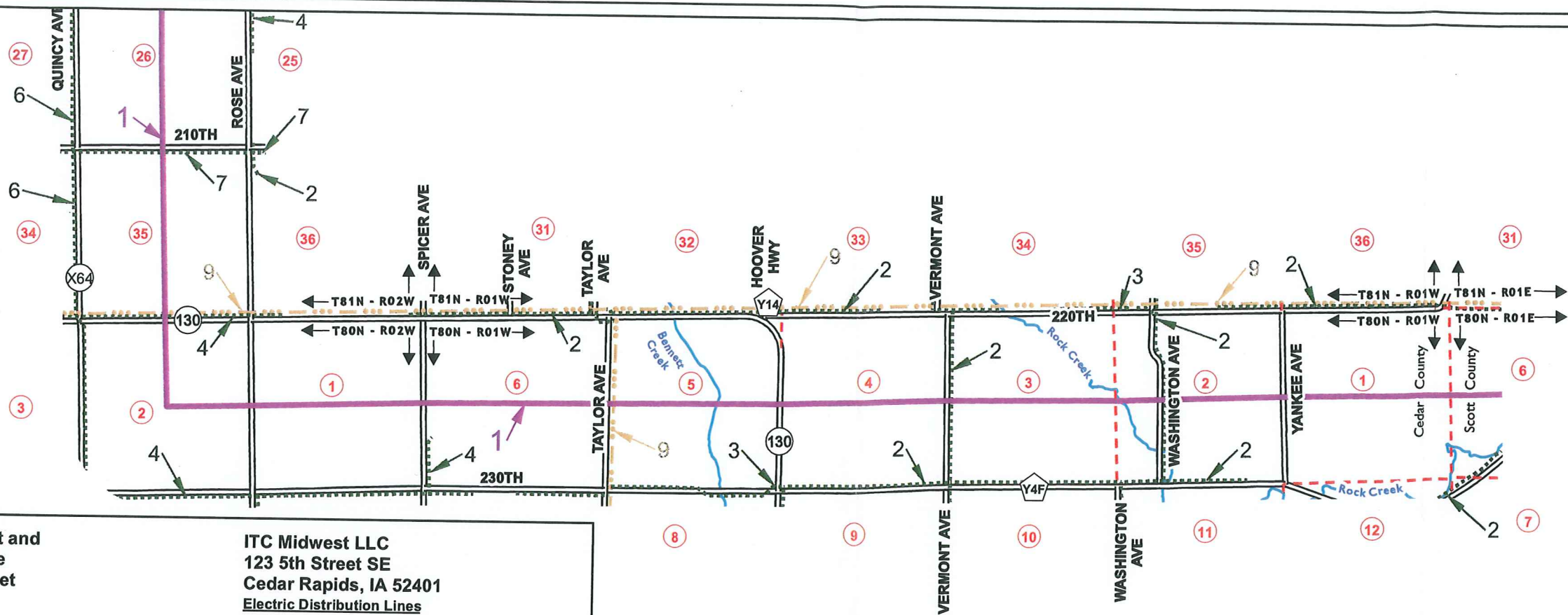
1 inch = 4,000 feet

**ROCK ISLAND**

CLEAN LINE







**Government Agencies**

Iowa Department of Natural Resources  
Wallace State Office Building  
502 East 9th Street  
Des Moines, IA 50319

Iowa Department of Transportation  
800 Lincoln Way  
Ames, IA 50010

U.S. Army Corps of Engineers  
Rock Island District  
Clock Tower Building  
PO BOX 2004  
Rock Island, IL 61204

Cedar County Conservation Board  
713 E. South Street  
Tipton, IA 52772

Cedar County Engineer's Office  
Cedar County Courthouse  
400 Cedar Street  
Tipton, IA 52772

**Eastern Iowa Light and Power Cooperative**  
600 East Fifth Street  
Wilton, IA 52778

- Electric Distribution Lines
- .....2 -- Overhead 7,200v
  - .....3 -- Underground 7,200v

**Interstate Power & Light - Alliant Energy**  
4902 North Biltmore Lane  
Suite 1000  
Madison, WI 53718-2148

- Electric Distribution Lines
- .....4 -- Overhead 7,200v
  - .....5 -- Underground 7,200v
  - .....6 -- Overhead 12,470v
  - .....7 -- Underground 12,470v

**Maquoketa Valley Electric Cooperative**  
109 N Huber St  
Anamosa, IA 52205

- Electric Distribution Lines
- .....8 -- Overhead 7,200v

**Central Iowa Power Cooperative**  
P.O. Box 2517  
Cedar Rapids, IA 52406-2517

- Electric Transmission Lines
- .....9 -- Overhead 69,000v

**ITC Midwest LLC**  
123 5th Street SE  
Cedar Rapids, IA 52401

- Electric Distribution Lines
- .....10 -- Overhead 34,500v
- Electric Transmission Lines
- .....11 -- Overhead 69,000v
  - .....12 -- Overhead 161,000v

**Alliant Energy**  
4902 North Biltmore Lane, Suite 1000  
Madison, WI 53718-2148

- Underground Pipelines
- .....13 -- Natural Gas Pipeline

**Cochin Pipeline - Kinder Morgan**  
1001 Louisiana St, Suite 1001  
Houston, TX 77002

- Underground Pipelines
- .....14 -- Natural Gas Pipeline

**Enterprise Products Operating LLC**  
1100 Louisiana Street  
Houston, TX 77002

- Underground Pipelines
- .....15 -- Natural Gas Pipeline

**Northern Natural Gas Company**  
1111 South 103rd Street  
Omaha NE 68124

- Underground Pipelines
- .....16 -- Natural Gas Pipeline

**Electric Transmission Line to be Franchised Rock Island Clean Line**  
1001 McKinney, Ste 700, Houston, TX 77002

- Proposed Electric Transmission Line
- .....1 -- Overhead +/-600,000v

Railroad Companies

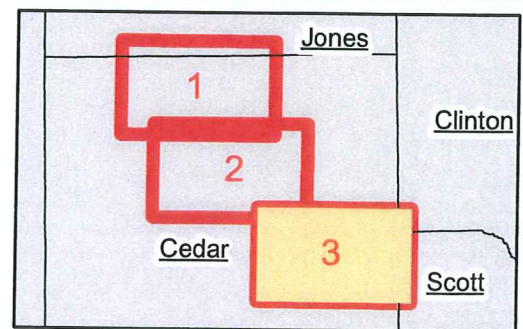
Union Pacific Railroad  
1400 Douglas Street, Mail Stop 1690  
Omaha, NE 68179

Water Distribution Companies

None

**Communication Companies**

AT&T Corporation One AT&T Way, Room 2B115E Bedminster, NJ 07921	Liberty Communications 413 N Calhoun Street West Liberty, IA 52776
CenturyLink 925 High Street, 9S9 Des Moines, IA 50309	Olin Telephone Company 318 Jackson Street Olin, IA 52320
Clarence Telephone Company, Inc. 608 Lombard St, PO Box 246 Clarence, IA 52216	PAETEC 1800 Old Pecos Trail, Suite J Santa Fe, NM 87505
Iowa Telecom 4001 Rodney Parham Road Little Rock, AR 72212	



**Features**

- \* Grain Bins
- == Streets
- ~ Streams
- + Railroad
- ③ Section Number
- - - Section Lines
- ← T81N - R01W → Township Boundaries
- ▨ Municipality
- Park

**Exhibit B: Cedar County**

Date: 11/4/2014  
1 inch = 4,000 feet

**ROCK ISLAND**  
CLEAN LINE

