



6601 Westown Pkwy, STE 200
 West Des Moines, Iowa 50266
 515-244-3500
 fax 515-244-3599
www.sullivan-ward.com
 direct: 515-247-4710
 dpuckett@sullivan-ward.com

John T. Ward
 Louis R. Hockenber
 Robert M. Holliday
 Mark Landa
 Dennis L. Puckett
 Samantha J. Gronewald
 Kyle A. Kruidenier
 Michael J. Green
 Elizabeth N. Overton
 David J. Hellstern
⁴L. Chris Knauf
 Amanda A. James

Retired
 Michael P. Joynt
 Richard R. Chabot
 William W. Sullivan
 [1919-1999]
 John V. Donnelly
 [1940-2010]
 Also Admitted in:
⁴ Nebraska

**Law Offices
 Sullivan & Ward, P.C.**

November 6, 2014

To: THE TELEPHONE LINE COMPANY
 ELECTRIC COMPANY, RAILROAD COMPANY,
 OR INDIVIDUAL ADDRESSED

(Clay County)

Dear Addressee:

Please be advised that on behalf of Rock Island Clean Line LLC, we are filing with the Iowa Utilities Board a Petition for Electric Transmission Line Franchise to erect, operate and maintain an electric transmission line in Clay County, Iowa, over the route as indicated on the enclosed map (which is the Exhibit B included with the Petition). This Petition is for a nominal ±600 kilovolt (“kV”), high voltage, direct current (“HVDC”) transmission line that will originate at a converter station in O’Brien County, Iowa (the ultimate west terminus), traverse Iowa approximately 370 miles, cross the Mississippi River near Princeton, Iowa, enter Illinois south of Cordova, Illinois, traverse Illinois for approximately 120 miles, and interconnect with the 765 kV transmission system of the PJM Interconnection, LLC (“PJM”) at the Collins substation in Grundy County, Illinois. The HVDC transmission line will terminate at a converter station to be located in Channahon, Illinois (the ultimate east terminus). The enclosed map shows the portion of the route in Clay County. A separate Petition is being filed for each of the 16 Iowa Counties through which the proposed line will be routed.

Should you have any questions concerning the attached proposal, please notify this office or Elizabeth Conley, Manager, Rock Island Clean Line LLC, 510 E. Locust Street, Suite 200, Des Moines, Iowa 50309. Telephone: 1-877-907-8516.

Sincerely,

Sullivan & Ward, P.C.

/s/

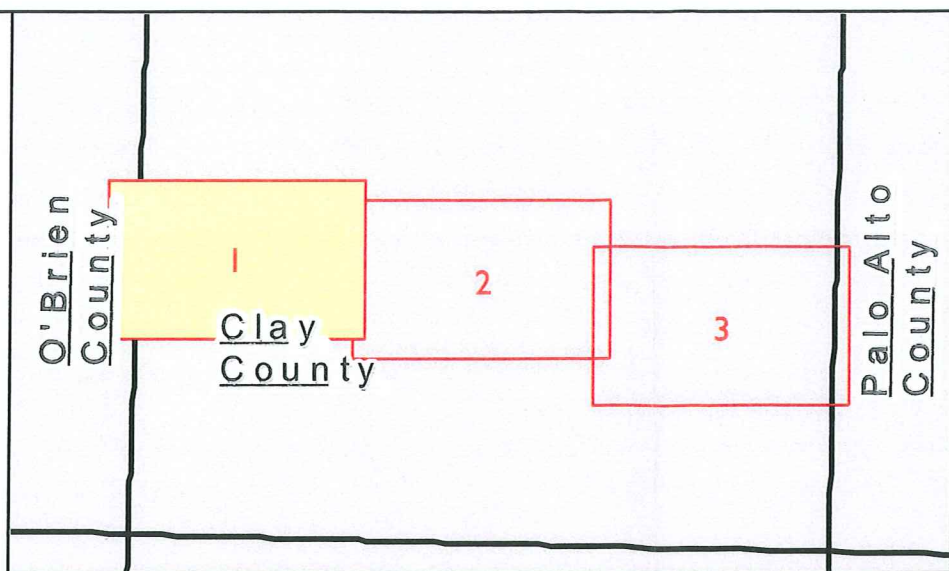
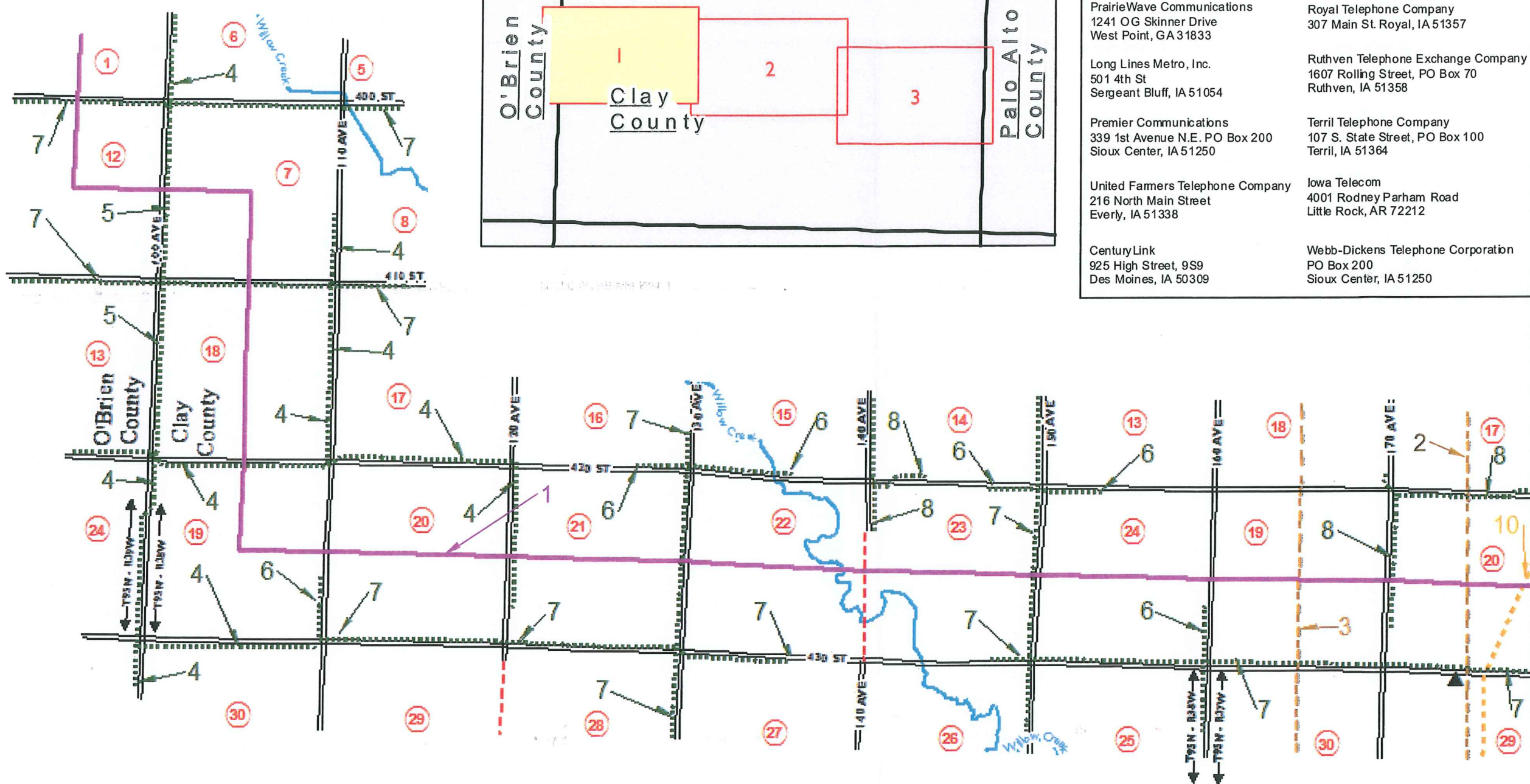
Dennis L. Puckett

Enclosures

Exhibit F

Exhibit F Mailing List

Corn Belt Power Cooperative 1300 13th St N Humboldt IA 50548	North West REC 1505 Albany Pl SE Orange City IA 51041
Interstate Power and Light Company 200 1st St Cedar Rapids IA 52401	Iowa Lakes Electric Cooperative 702 S 1st St Estherville IA 51334
Kaneb Pipeline Co 3970 Hwy 281 SE Jamestown ND 58401	IGL Teleconnect 1713 McNaughton Way, PO Box 486 Spencer IA 51301
PrairieWave Communications 1241 OG Skinner Dr West Point GA 31833	Long Lines Metro Inc 501 4th St Sergeant Bluff IA 51054
Premier Communications 339 1st Ave NE PO Box 200 Sioux Center IA 51250	United Farmers Telephone Company 216 N Main St Everly IA 51338
CenturyLink 925 High St 9S9 Des Moines IA 50309	River Valley Telephone Coop 106 E Robins St, PO Box 250 Graettinger IA 51341
Royal Telephone Company 307 Main St Royal IA 51357	Ruthven Telephone Exchange Company 1607 Rolling St, PO Box 70 Ruthven IA 51358
Terril Telephone Company 107 S State St, PO Box 100 Terril IA 51364	Iowa Telecom 4001 Rodney Parham Rd Little Rock AR 72212
Webb-Dickens Telephone Corporation PO Box 200 Sioux Center IA 51250	Iowa DNR 502 E 9th St Des Moines IA 50319
Iowa DOT 800 Lincoln Way Ames IA 50010	US Army Corps of Engineers Rock Island District, Clock Tower Bldg PO Box 2004 Rock Island IL 61204
USDA NRCS 201 Walnut St Rm 693 Des Moines IA 50309	Clay County Engineer Office Clay County Administration Bldg 300 W 4th St Spencer IA 51301
Iowa Lakes Regional Water 1301 38th Ave W Spencer IA 51301	Clay Regional Water 1301 38th Ave W Spencer IA 51301



Communications Companies	
IGL Teleconnect 1713 McNaughton Way, PO Box 486 Spencer, IA 51301	River Valley Telephone Coop 106 East Robins St, PO Box 250 Graettinger, IA 51342
PrairieWave Communications 1241 OG Skinner Drive West Point, GA 31833	Royal Telephone Company 307 Main St. Royal, IA 51357
Long Lines Metro, Inc. 501 4th St Sergeant Bluff, IA 51054	Ruthven Telephone Exchange Company 1607 Rolling Street, PO Box 70 Ruthven, IA 51358
Premier Communications 339 1st Avenue N.E. PO Box 200 Sioux Center, IA 51250	Terril Telephone Company 107 S. State Street, PO Box 100 Terril, IA 51364
United Farmers Telephone Company 216 North Main Street Every, IA 51338	Iowa Telecom 4001 Rodney Parham Road Little Rock, AR 72212
CenturyLink 925 High Street, 9S9 Des Moines, IA 50309	Webb-Dickens Telephone Corporation PO Box 200 Sioux Center, IA 51250

Government Agencies
Iowa DNR 502 East 9th St. Des Moines, IA 50319
Iowa DOT 800 Lincoln Way Ames, IA 50010
U.S. Army Corps of Engineers Rock Island District Clock Tower Building PO Box 2004 Rock Island, IL 61204
USDA NRCS 201 Walnut St. - Room 693 Des Moines, IA 50309
Clay County Engineer Office Clay County Administration Building 300 W 4th St. Spencer, IA 51301

Features
— Streets
— Streams
32 Section Numbers
- - - Section Lines
USDA NRCS Easment
Municipal Boundaries
▲ Substations
* Grain Bins
← T94N - R39W → Township Boundaries

Water Distribution Companies
Iowa Lakes Regional Water 1301 38th Ave West Spencer, IA 51301
Clay Regional Water 1301 38th Ave West Spencer, IA 51301

Electric Transmission Line to be Franchised
Rock Island Clean Line
 1001 McKinney, St. 700, Houston, TX 77002

Proposed Electric Transmission Line
 1 -- Overhead +/- 600,000v

Corn Belt Power Cooperative
 1300 13th St N, Humboldt, IA 50548

Electric Transmission Lines
 2 -- Overhead 69,000v
 3 -- Overhead 161,000v

North West REC
 1505 Albany Pl SE, Orange City, IA 51041

Electric Distribution Lines
 4 -- Overhead 7200v
 5 -- Underground 7200v

Intersate Power and Light Company
 200 1st St Cedar Rapids, IA, 52401

Electric Distribution Lines
 6 -- Overhead 7200v
 7 -- Overhead 12470v

Iowa Lakes Electric Cooperative
 702 S 1st St, Estherville, IA 51334

Electric Distribution Lines
 8 -- Overhead 7200v
 8A -- Underground 7200v
 9 -- Overhead 12470v
 9A -- Underground 12470v

Kaneb Pipeline Co.
 3970 Highway 281 SE Jamestown,
 North Dakota 58401

Underground Pipelines
 10 -- Ammonia Pipeline

Exhibit B: Clay County

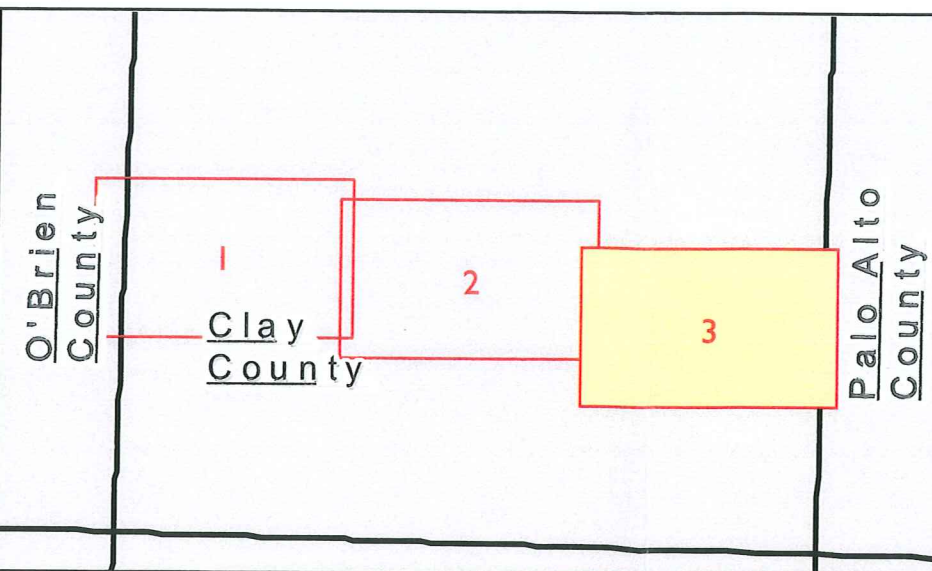
Date: 11/5/2014

1 inch = 3,333 feet

Page 1 of 3

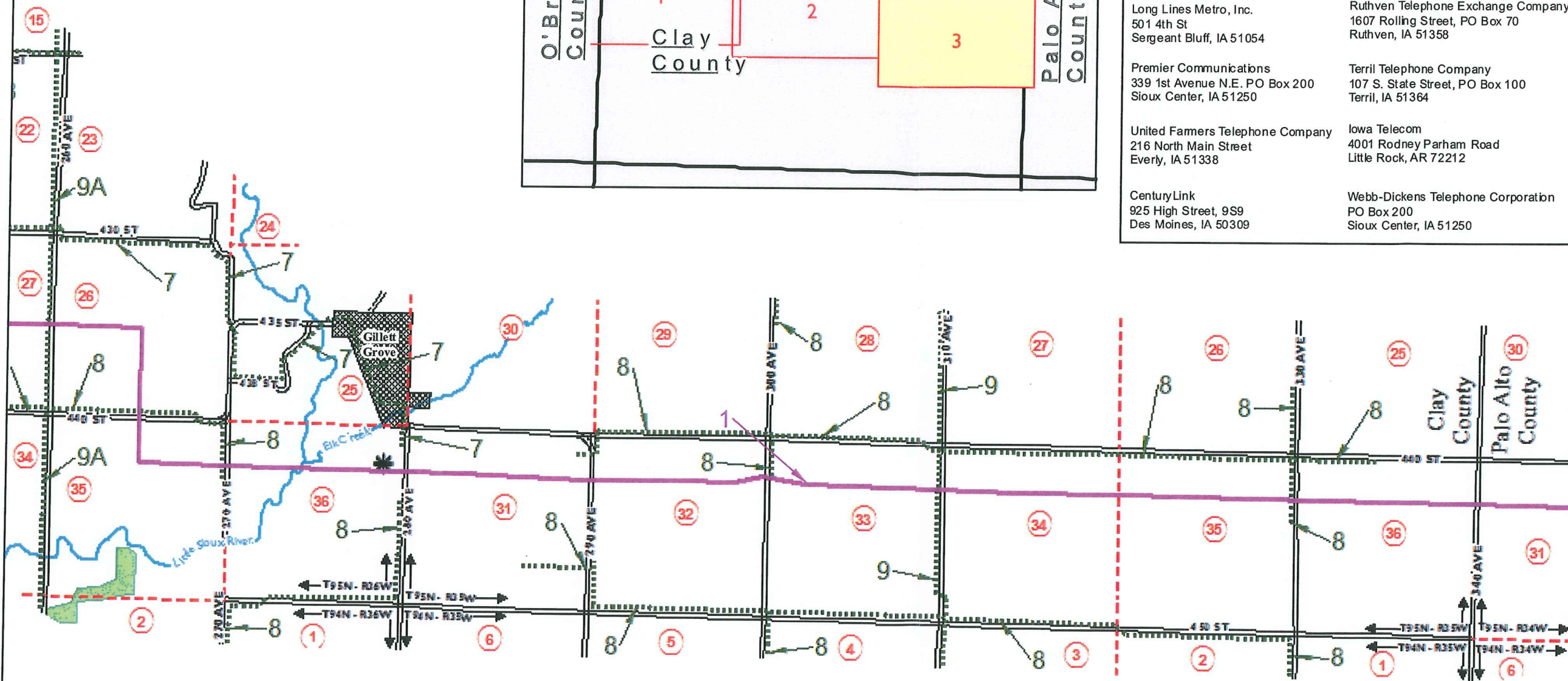
ROCK ISLAND
 CLEAN LINE

0 2,400 4,800 Feet



Communications Companies	
IGL Teleconnect 1713 McNaughton Way, PO Box 486 Spencer, IA 51301	River Valley Telephone Coop 106 East Robins St, PO Box 250 Grætinger, IA 51342
PrairieWave Communications 1241 OG Skinner Drive West Point, GA 31833	Royal Telephone Company 307 Main St. Royal, IA 51357
Long Lines Metro, Inc. 501 4th St Sergeant Bluff, IA 51054	Ruthven Telephone Exchange Company 1607 Rolling Street, PO Box 70 Ruthven, IA 51358
Premier Communications 339 1st Avenue N.E. PO Box 200 Sioux Center, IA 51250	Terril Telephone Company 107 S. State Street, PO Box 100 Terril, IA 51364
United Farmers Telephone Company 216 North Main Street Every, IA 51338	Iowa Telecom 4001 Rodney Parham Road Little Rock, AR 72212
CenturyLink 925 High Street, 9S9 Des Moines, IA 50309	Webb-Dickens Telephone Corporation PO Box 200 Sioux Center, IA 51250

Government Agencies
Iowa DNR 502 East 9th St. Des Moines, IA 50319
Iowa DOT 800 Lincoln Way Ames, IA 50010
U.S. Army Corps of Engineers Rock Island District Clock Tower Building PO Box 2004 Rock Island, IL 61204
USDA NRCS 201 Walnut St. - Room 693 Des Moines, IA 50309
Clay County Engineer Office Clay County Administration Building 300 W 4th St. Spencer, IA 51301



Features
Streets
Streams
Section Numbers
Section Lines
USDA NRCS Easment
Municipal Boundaries
Substations
Grain Bins
Township Boundaries

Water Distribution Companies
Iowa Lakes Regional Water 1301 38th Ave West Spencer, IA 51301
Clay Regional Water 1301 38th Ave West Spencer, IA 51301

Electric Transmission Line to be Franchised Rock Island Clean Line 1001 McKinney, St. 700, Houston, TX 77002 Proposed Electric Transmission Line 1 -- Overhead +/- 600,000v Corn Belt Power Cooperative 1300 13th St N, Humboldt, IA 50548 Electric Transmission Lines 2 -- Overhead 69,000v 3 -- Overhead 161,000v	North West REC 1505 Albany PI SE, Orange City, IA 51041 Electric Distribution Lines 4 -- Overhead 7200v 5 -- Underground 7200v Intersate Power and Light Company 200 1st St Cedar Rapids, IA, 52401 Electric Distribution Lines 6 -- Overhead 7200v 7 -- Overhead 12470v	Iowa Lakes Electric Cooperative 702 S 1st St, Estherville, IA 51334 Electric Distribution Lines 8 -- Overhead 7200v 8A -- Underground 7200v 9 -- Overhead 12470v 9A -- Underground 12470v	Kaneb Pipeline Co. 3970 Highway 281 SE Jamestown, North Dakota 58401 Underground Pipelines 10 -- Ammonia Pipeline
---	---	---	--

Exhibit B: Clay County

Date: 11/5/2014

ROCK ISLAND
CLEAN LINE

1 inch = 3,333 feet

Page 3 of 3