



6601 Westown Pkwy, STE 200  
West Des Moines, Iowa 50266  
515-244-3500  
fax 515-244-3599  
[www.sullivan-ward.com](http://www.sullivan-ward.com)

direct: 515-247-4710  
dpuckett@sullivan-ward.com

**Law Offices  
Sullivan & Ward, P.C.**

John T. Ward  
Louis R. Hockenber  
Robert M. Holliday  
Mark Landa  
Dennis L. Puckett  
Samantha J. Gronewald  
Kyle A. Kruidenier  
Michael J. Green  
Elizabeth N. Overton  
David J. Hellstern  
<sup>^</sup>L. Chris Knauf  
Amanda A. James

Retired  
Michael P. Joynt  
Richard R. Chabot  
William W. Sullivan  
[1919-1999]  
John V. Donnelly  
[1940-2010]  
Also Admitted in:  
<sup>^</sup>Nebraska

November 6, 2014

To: THE TELEPHONE LINE COMPANY  
ELECTRIC COMPANY, RAILROAD COMPANY,  
OR INDIVIDUAL ADDRESSED

(Franklin County)

Dear Addressee:

Please be advised that on behalf of Rock Island Clean Line LLC, we are filing with the Iowa Utilities Board a Petition for Electric Transmission Line Franchise to erect, operate and maintain an electric transmission line in Franklin County, Iowa, over the route as indicated on the enclosed map (which is the Exhibit B included with the Petition). This Petition is for a nominal  $\pm 600$  kilovolt ("kV"), high voltage, direct current ("HVDC") transmission line that will originate at a converter station in O'Brien County, Iowa (the ultimate west terminus), traverse Iowa approximately 370 miles, cross the Mississippi River near Princeton, Iowa, enter Illinois south of Cordova, Illinois, traverse Illinois for approximately 120 miles, and interconnect with the 765 kV transmission system of the PJM Interconnection, LLC ("PJM") at the Collins substation in Grundy County, Illinois. The HVDC transmission line will terminate at a converter station to be located in Channahon, Illinois (the ultimate east terminus). The enclosed map shows the portion of the route in Franklin County. A separate Petition is being filed for each of the 16 Iowa Counties through which the proposed line will be routed.

Should you have any questions concerning the attached proposal, please notify this office or Elizabeth Conley, Manager, Rock Island Clean Line LLC, 510 E. Locust Street, Suite 200, Des Moines, Iowa 50309. Telephone: 1-877-907-8516.

Sincerely,

Sullivan & Ward, P.C.

/s/

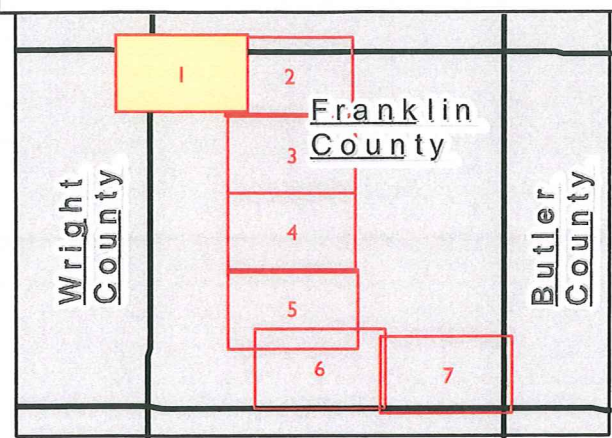
Dennis L. Puckett

Enclosures

Exhibit F

Exhibit F Mailing List

Corn Belt Power Cooperative 1300 13th St N Humboldt IA 50548	Franklin Rural Electric Cooperative 1560 US 65 Hampton IA 50441
Interstate Power and Light Company 200 1st St Cedar Rapids IA 52401	MidAmerican Energy Co. PO Box 4350 Davenport IA 52808-4350
Koch Pipeline Company 4111 E 37th St N Wichita KS 67220	Magellan Pipeline Co One Williams Center Tulsa OK 74172
Northern Natural Gas Co 1111 S 103rd St Omaha NE 68124	Northern Border Pipeline Co 717 Texas St Houston TX 77002
NuStar Energy 19003 IH-10 W San Antonio TX 78257	Iowa Telecom 4001 Rodney Parham Rd Little Rock AR 72212
Frontier Long Distance of America Inc 14450 Burnhaven Dr Burnsville MN 55306	Vista Telephone 2573 Chamberlin Dr Denison IA 51442
CenturyLink 925 High St 9S9 Des Moines IA 50309	CL Tel 107 N 4th St PO Box 66 Clear Lake IA 50428
Iowa Department of Natural Resources Wallace State Office Building 502 E 9th St Des Moines IA 50319	Iowa Department of Transportation 800 Lincoln Way Ames IA 50010
US Army Corps of Engineers Rock Island District, Clock Tower Bldg PO Box 2004 Rock Island IL 61204	USDA NRCS 201 Walnut St Rm 693 Des Moines IA 50309
Franklin County Engineer Office 1341 Olive Ave Hampton IA 50441	Union Pacific Railroad 1400 Douglas St Mail Stop 1690 Omaha NE 68179
Canadian National 935 de La Gauchetiere St W Montreal, Quebec H3 B 2M9 Canada	Central Iowa Water Association 3801 Iowa Speedway Dr Newton IA 50208
Franklin County Wind LLC 4902 N. Biltmore LN #1000 Madison, WI 53718	



**Communications Companies**

Iowa Telecom  
4001 Rodney Parham Road  
Little Rock, AR 72212

Vista Telephone  
2573 Chamberlin Drive  
Denison, IA 51442

CL Tel  
107 North 4th Street, PO Box 66  
Clear Lake, IA 50428

Frontier Long Distance of America Inc.  
14450 Burnhaven Drive  
Burnsville, MN 55306

CenturyLink  
925 High Street, 9S9  
Des Moines, IA 50309

**Water Distribution Companies**

Central Iowa Water Association  
3801 Iowa Speedway Drive  
Newton, IA 50208

**Government Agencies**

Iowa DNR  
502 East 9th St.  
Des Moines, IA 50319

Iowa DOT  
800 Lincoln Way  
Ames, IA 50010

U.S. Army Corps of Engineers  
Rock Island District  
Clock Tower Building  
PO BOX 2004  
Rock Island, IL 61204

USDA NRCS  
201 Walnut St. - Room 693  
Des Moines, IA 50309

Franklin County Engineer Office  
1341 Olive Ave  
Hampton, IA 50441



- Features**
- Streets
  - + + Rails
  - Streams
  - 32 Section Numbers
  - - - Section Lines
  - Public Land
  - Municipal Boundaries
  - Township Boundaries

**Railroad Companies**

Union Pacific  
1400 Douglas St.  
Omaha, NE 68179

Canadian National  
935 de La Gauchetière Street West  
Montreal, Quebec H3B 2M9  
Canada

**Electric Transmission Line to be Franchised**  
Rock Island Clean Line  
1001 McKinney, Ste 700, Houston, TX 77002

**Proposed Electric Transmission Line**  
1 - Overhead +/- 600,000v

**Com Belt Power Cooperative**  
1300 13th St. N. Humboldt, IA 50548

**Electric Transmission Lines**

- 2 - Overhead 161,000v
- 3 - Overhead 69,000v

**Franklin County Wind LLC**  
4902 N Biltmore Ln #1000  
Madison, WI 53718

**Electric Transmission Lines**

- 4 - Overhead 34,500v

**Franklin Rural Electric Cooperative**  
1560 U.S. 65, Hampton, IA 50441

**Electric Distribution Lines**

- 5 - Overhead 7200v
- 6 - Overhead 12470v

**Interstate Power and Light Company**  
200 1st St Cedar Rapids, IA, 52401

**Electric Distribution Lines**

- 7 - Overhead 7200v
- 8 - Overhead 12470v

**Midamerican Energy Co.**  
P.O. Box 4350,  
Davenport, IA 52808-4350

**Electric Distribution Lines**

- 9 - Overhead 7200v
- 10 - Overhead 12470v

**Koch Pipeline Company**  
4111 E 37th St N  
Wichita, KS 67220

**Underground Pipelines**

- 11 - Petroleum Pipeline

**Magellan Pipeline Co.**  
One Williams Center,  
Tulsa, OK 74172

**Underground Pipelines**

- 12 - Petroleum Pipeline

**Northern Natural Gas Co.**  
1111 South 103rd Street,  
Omaha, NE 68124

**Underground Pipelines**

- 13 - Natural Gas Pipeline

**Northern Border Pipeline Co.**  
717 Texas St, Houston,  
TX 77002

**Underground Pipelines**

- 14 - Natural Gas Pipeline

**NuStar Energy**  
19003 IH-10 West  
San Antonio, TX 78257

**Underground Pipelines**

- 15 - Ammonia Pipeline

**Exhibit B: Franklin County**

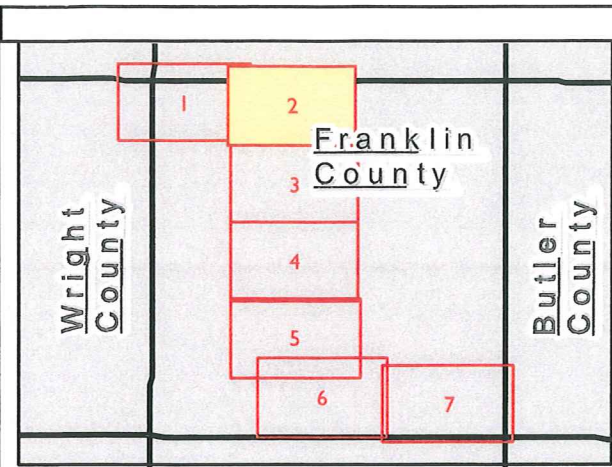
Date: 11/4/2014

1 inch = 3,333 feet

**Page 1 of 7**

**ROCK ISLAND CLEAN LINE**





**Communications Companies**

Iowa Telecom  
4001 Rodney Parham Road  
Little Rock, AR 72212

Frontier Long Distance of America Inc.  
14450 Burnhaven Drive  
Burnsville, MN 55306

Vista Telephone  
2573 Chamberlin Drive  
Denison, IA 51442

CenturyLink  
925 High Street, 9S9  
Des Moines, IA 50309

CL Tel  
107 North 4th Street, PO Box 66  
Clear Lake, IA 50428

**Water Distribution Companies**

Central Iowa Water Association  
3801 Iowa Speedway Drive  
Newton, IA 50208

**Government Agencies**

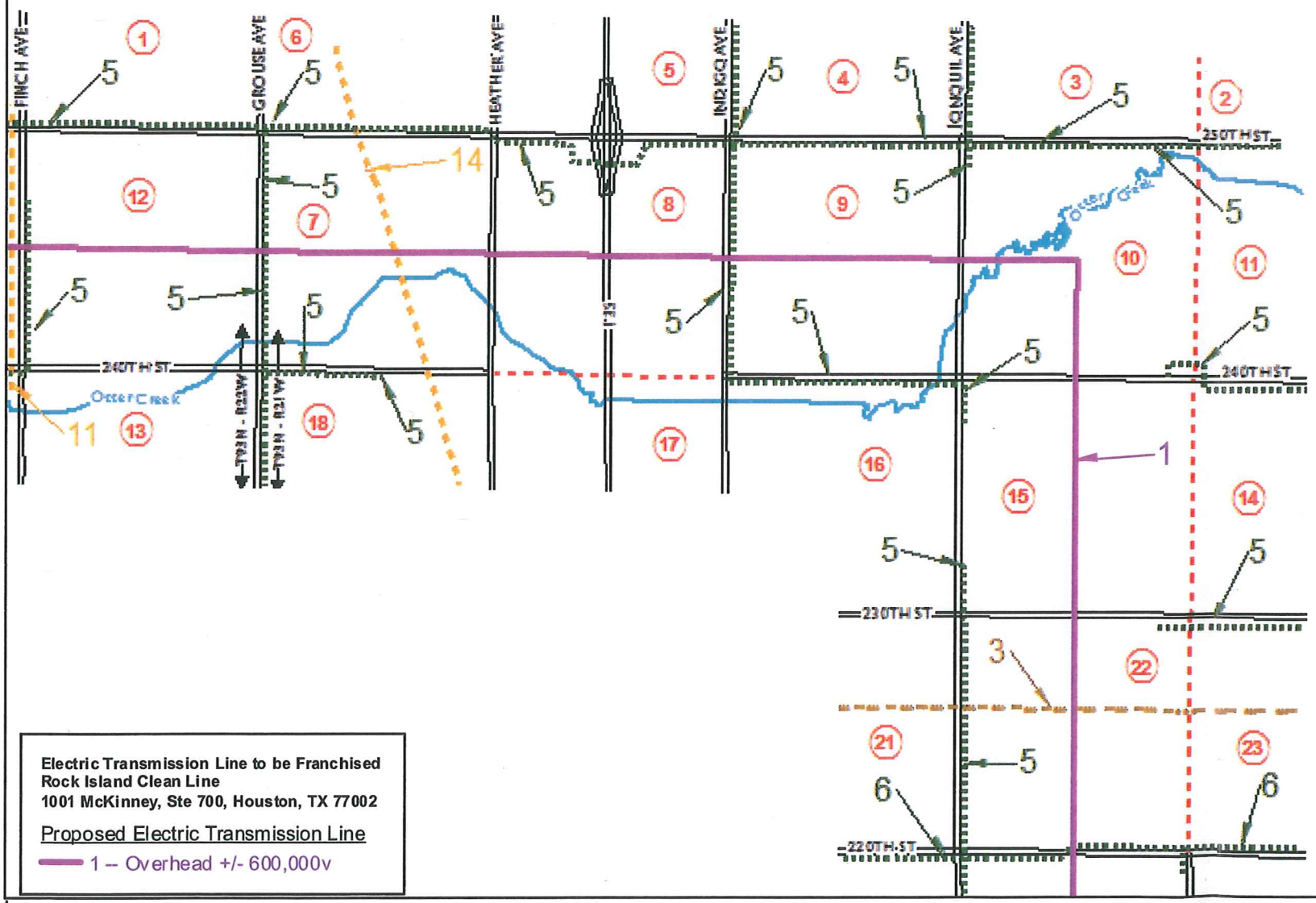
Iowa DNR  
502 East 9th St.  
Des Moines, IA 50319

Iowa DOT  
800 Lincoln Way  
Ames, IA 50010

U.S. Army Corps of Engineers  
Rock Island District  
Clock Tower Building  
PO BOX 2004  
Rock Island, IL 61204

USDA NRCS  
201 Walnut St. - Room 693  
Des Moines, IA 50309

Franklin County Engineer Office  
1341 Olive Ave  
Hampton, IA 50441



**Electric Transmission Line to be Franchised  
Rock Island Clean Line**  
1001 McKinney, Ste 700, Houston, TX 77002

**Proposed Electric Transmission Line**  
1 -- Overhead +/- 600,000v

**Features**

- Streets
- Rails
- Streams
- Section Numbers
- Section Lines
- Public Land
- Municipal Boundaries
- Township Boundaries

**Railroad Companies**

Union Pacific  
1400 Douglas St.  
Omaha, NE 68179

Canadian National  
935 de La Gauchetière Street West  
Montreal, Quebec H3B 2M9  
Canada

**Com Belt Power Cooperative**  
1300 13th St. N. Humboldt, IA 50548

**Electric Transmission Lines**

- 2 -- Overhead 161,000v
- 3 -- Overhead 69,000v

**Franklin County Wind LLC**  
4902 N Biltmore Ln #1000  
Madison, WI 53718

**Electric Transmission Lines**

- 4 -- Overhead 34,500v

**Franklin Rural Electric Cooperative**  
1560 U.S. 65, Hampton, IA 50441

**Electric Distribution Lines**

- 5 -- Overhead 7200v
- 6 -- Overhead 12470v

**Interstate Power and Light Company**  
200 1st St Cedar Rapids, IA, 52401

**Electric Distribution Lines**

- 7 -- Overhead 7200v
- 8 -- Overhead 12470v

**Midamerican Energy Co.**  
P.O. Box 4350,  
Davenport, IA 52808-4350

**Electric Distribution Lines**

- 9 -- Overhead 7200v
- 10 -- Overhead 12470v

**Koch Pipeline Company**  
4111 E 37th St N  
Wichita, KS 67220

**Underground Pipelines**

- 11 -- Petroleum Pipeline

**Magellan Pipeline Co.**  
One Williams Center,  
Tulsa, OK 74172

**Underground Pipelines**

- 12 -- Petroleum Pipeline

**Northern Natural Gas Co.**  
1111 South 103rd Street,  
Omaha, NE 68124

**Underground Pipelines**

- 13 -- Natural Gas Pipeline

**Northern Border Pipeline Co.**  
717 Texas St, Houston,  
TX 77002

**Underground Pipelines**

- 14 -- Natural Gas Pipeline

**NuStar Energy**  
19003 IH-10 West  
San Antonio, TX 78257

**Underground Pipelines**

- 15 -- Ammonia Pipeline

**Exhibit B: Franklin County**

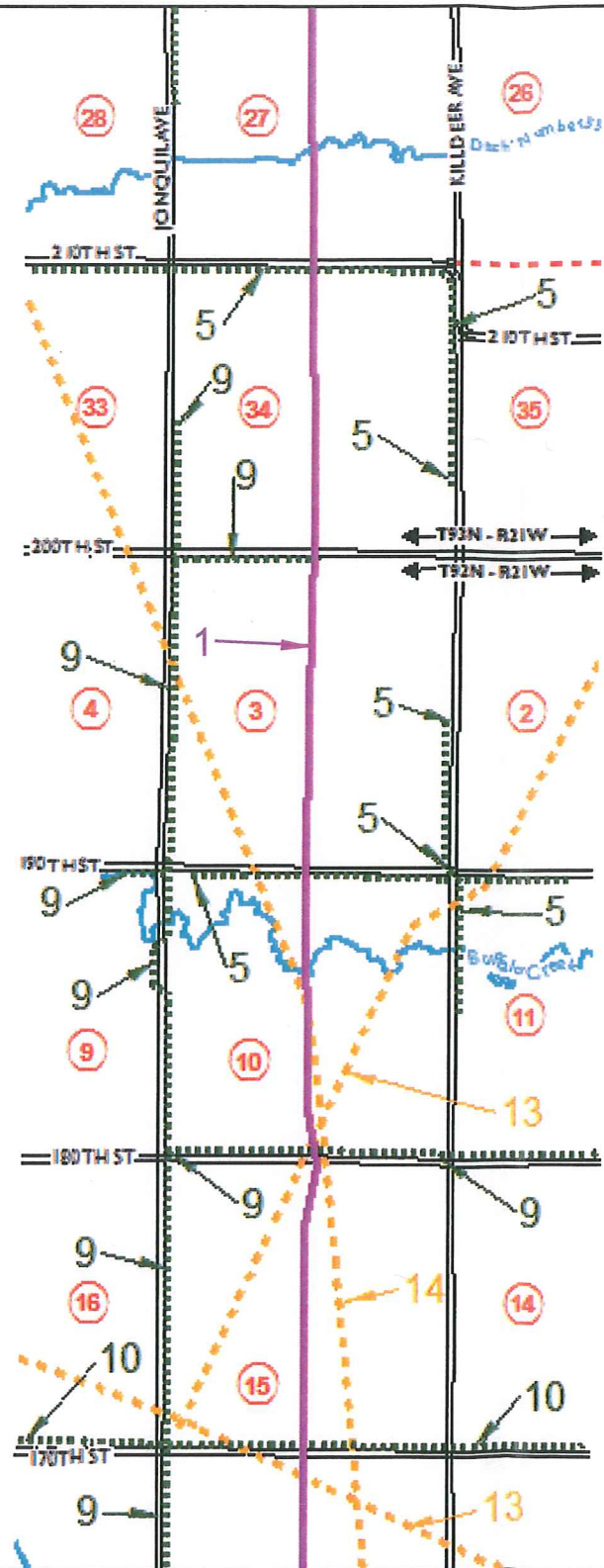
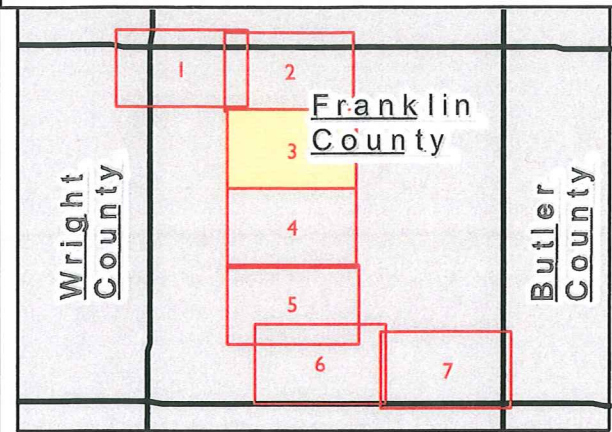
Date: 11/4/2014

1 inch = 3,333 feet

**ROCK ISLAND CLEAN LINE**

Page 2 of 7





**Communications Companies**

Iowa Telecom  
4001 Rodney Parham Road  
Little Rock, AR 72212

Vista Telephone  
2573 Chamberlin Drive  
Denison, IA 51442

CL Tel  
107 North 4th Street, PO Box 66  
Clear Lake, IA 50428

Frontier Long Distance of America Inc.  
14450 Burnhaven Drive  
Burnsville, MN 55306

CenturyLink  
925 High Street, 9S9  
Des Moines, IA 50309

**Water Distribution Companies**

Central Iowa Water Association  
3801 Iowa Speedway Drive  
Newton, IA 50208

**Government Agencies**

Iowa DNR  
502 East 9th St.  
Des Moines, IA 50319

Iowa DOT  
800 Lincoln Way  
Ames, IA 50010

U.S. Army Corps of Engineers  
Rock Island District  
Clock Tower Building  
PO BOX 2004  
Rock Island, IL 61204

USDA NRCS  
201 Walnut St. - Room 693  
Des Moines, IA 50309

Franklin County Engineer Office  
1341 Olive Ave  
Hampton, IA 50441

**Features**

- Streets
- Rails
- Streams
- Section Numbers
- Section Lines
- Public Land
- Municipal Boundaries
- Township Boundaries

**Railroad Companies**

Union Pacific  
1400 Douglas St.  
Omaha, NE 68179

Canadian National  
935 de La Gauchetière Street West  
Montreal, Quebec H3B 2M9  
Canada

**Electric Transmission Line to be Franchised**  
Rock Island Clean Line  
1001 McKinney, Ste 700, Houston, TX 77002

**Proposed Electric Transmission Line**  
1 - Overhead +/- 600,000v

**Com Belt Power Cooperative**  
1300 13th St. N. Humboldt, IA 50548

**Electric Transmission Lines**  
2 -- Overhead 161,000v  
3 -- Overhead 69,000v

**Franklin County Wind LLC**  
4902 N Biltmore Ln #1000  
Madison, WI 53718

**Electric Transmission Lines**  
4 -- Overhead 34,500v

**Franklin Rural Electric Cooperative**  
1560 U.S. 65, Hampton, IA 50441

**Electric Distribution Lines**  
5 -- Overhead 7200v  
6 -- Overhead 12470v

**Interstate Power and Light Company**  
200 1st St Cedar Rapids, IA, 52401

**Electric Distribution Lines**  
7 - Overhead 7200v  
8 - Overhead 12470v

**Midamerican Energy Co.**  
P.O. Box 4350,  
Davenport, IA 52808-4350

**Electric Distribution Lines**  
9 - Overhead 7200v  
10 - Overhead 12470v

**Koch Pipeline Company**  
4111 E 37th St N  
Wichita, KS 67220

**Underground Pipelines**  
11 -- Petroleum Pipeline

**Magellan Pipeline Co.**  
One Williams Center,  
Tulsa, OK 74172

**Underground Pipelines**  
12 -- Petroleum Pipeline

**Northern Natural Gas Co.**  
1111 South 103rd Street,  
Omaha, NE 68124

**Underground Pipelines**  
13 -- Natural Gas Pipeline

**Northern Border Pipeline Co.**  
717 Texas St, Houston,  
TX 77002

**Underground Pipelines**  
14 -- Natural Gas Pipeline

**NuStar Energy**  
19003 IH-10 West  
San Antonio, TX 78257

**Underground Pipelines**  
15 -- Ammonia Pipeline

**Exhibit B: Franklin County**

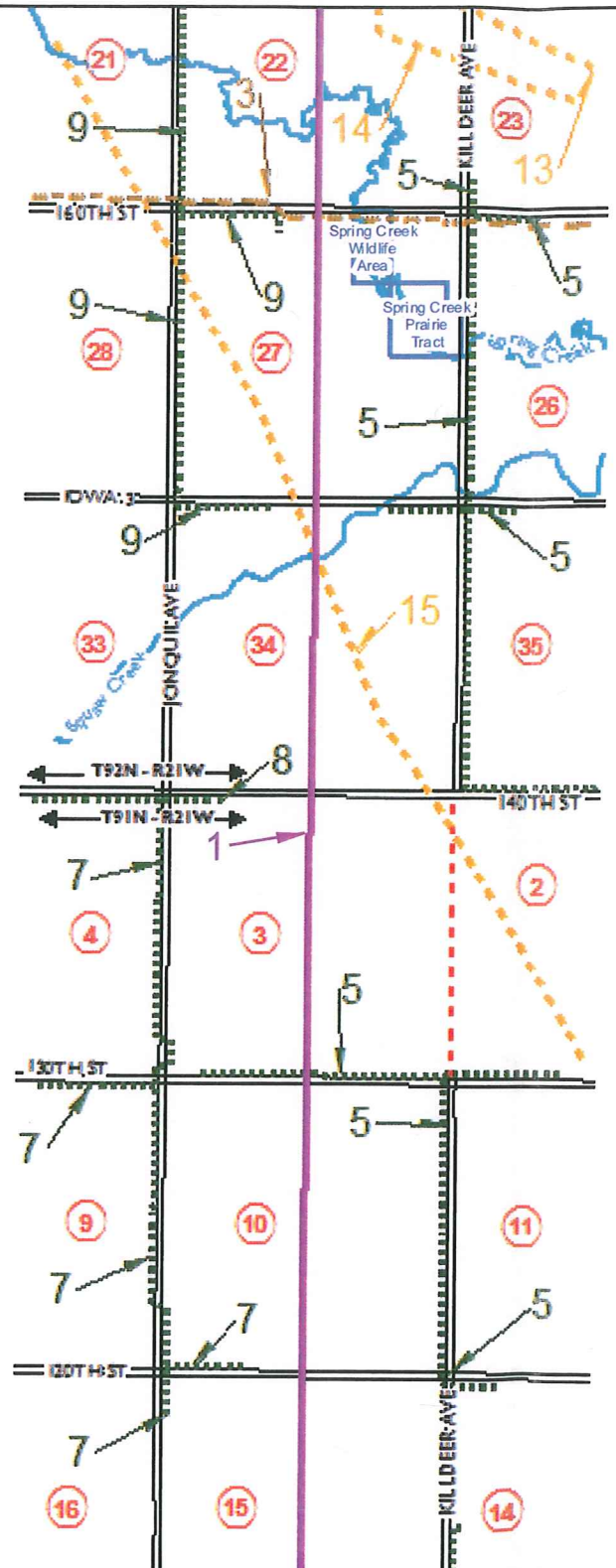
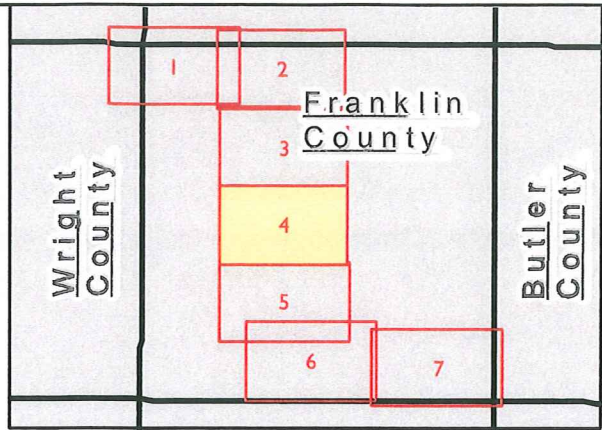
Date: 11/4/2014

1 inch = 3,333 feet

**ROCK ISLAND CLEAN LINE**

Page 3 of 7





**Communications Companies**

Iowa Telecom  
4001 Rodney Parham Road  
Little Rock, AR 72212

Vista Telephone  
2573 Chamberlin Drive  
Denison, IA 51442

CL Tel  
107 North 4th Street, PO Box 66  
Clear Lake, IA 50428

Frontier Long Distance of America Inc.  
14450 Burnhaven Drive  
Burnsville, MN 55306

CenturyLink  
925 High Street, 9S9  
Des Moines, IA 50309

**Water Distribution Companies**

Central Iowa Water Association  
3801 Iowa Speedway Drive  
Newton, IA 50208

**Government Agencies**

Iowa DNR  
502 East 9th St.  
Des Moines, IA 50319

Iowa DOT  
800 Lincoln Way  
Ames, IA 50010

U.S. Army Corps of Engineers  
Rock Island District  
Clock Tower Building  
PO BOX 2004  
Rock Island, IL 61204

USDA NRCS  
201 Walnut St. - Room 693  
Des Moines, IA 50309

Franklin County Engineer Office  
1341 Olive Ave  
Hampton, IA 50441

**Features**

- Streets
- Rails
- Streams
- Section Numbers
- Section Lines
- Public Land
- Municipal Boundaries
- Township Boundaries

**Railroad Companies**

Union Pacific  
1400 Douglas St.  
Omaha, NE 68179

Canadian National  
935 de La Gauchetière Street West  
Montreal, Quebec H3B 2M9  
Canada

Electric Transmission Line to be Franchised  
Rock Island Clean Line  
1001 McKinney, Ste 700, Houston, TX 77002

Proposed Electric Transmission Line

1 - Overhead +/- 600,000v

**Com Belt Power Cooperative**  
1300 13th St. N. Humboldt, IA 50548

**Electric Transmission Lines**

- 2 -- Overhead 161,000v
- 3 -- Overhead 69,000v

**Franklin County Wind LLC**  
4902 N Biltmore Ln #1000  
Madison, WI 53718

**Electric Transmission Lines**

- 4 -- Overhead 34,500v

**Franklin Rural Electric Cooperative**  
1560 U.S. 65, Hampton, IA 50441

**Electric Distribution Lines**

- 5 -- Overhead 7200v
- 6 -- Overhead 12470v

**Interstate Power and Light Company**  
200 1st St Cedar Rapids, IA, 52401

**Electric Distribution Lines**

- 7 - Overhead 7200v
- 8 - Overhead 12470v

**Midamerican Energy Co.**  
P.O. Box 4350,  
Davenport, IA 52808-4350

**Electric Distribution Lines**

- 9 - Overhead 7200v
- 10 - Overhead 12470v

**Koch Pipeline Company**  
4111 E 37th St N  
Wichita, KS 67220

**Underground Pipelines**

- 11 -- Petroleum Pipeline

**Magellan Pipeline Co.**  
One Williams Center,  
Tulsa, OK 74172

**Underground Pipelines**

- 12 -- Petroleum Pipeline

**Northern Natural Gas Co.**  
1111 South 103rd Street,  
Omaha, NE 68124

**Underground Pipelines**

- 13 -- Natural Gas Pipeline

**Northern Border Pipeline Co.**  
717 Texas St, Houston,  
TX 77002

**Underground Pipelines**

- 14 -- Natural Gas Pipeline

**NuStar Energy**  
19003 IH-10 West  
San Antonio, TX 78257

**Underground Pipelines**

- 15 -- Ammonia Pipeline

**Exhibit B: Franklin County**

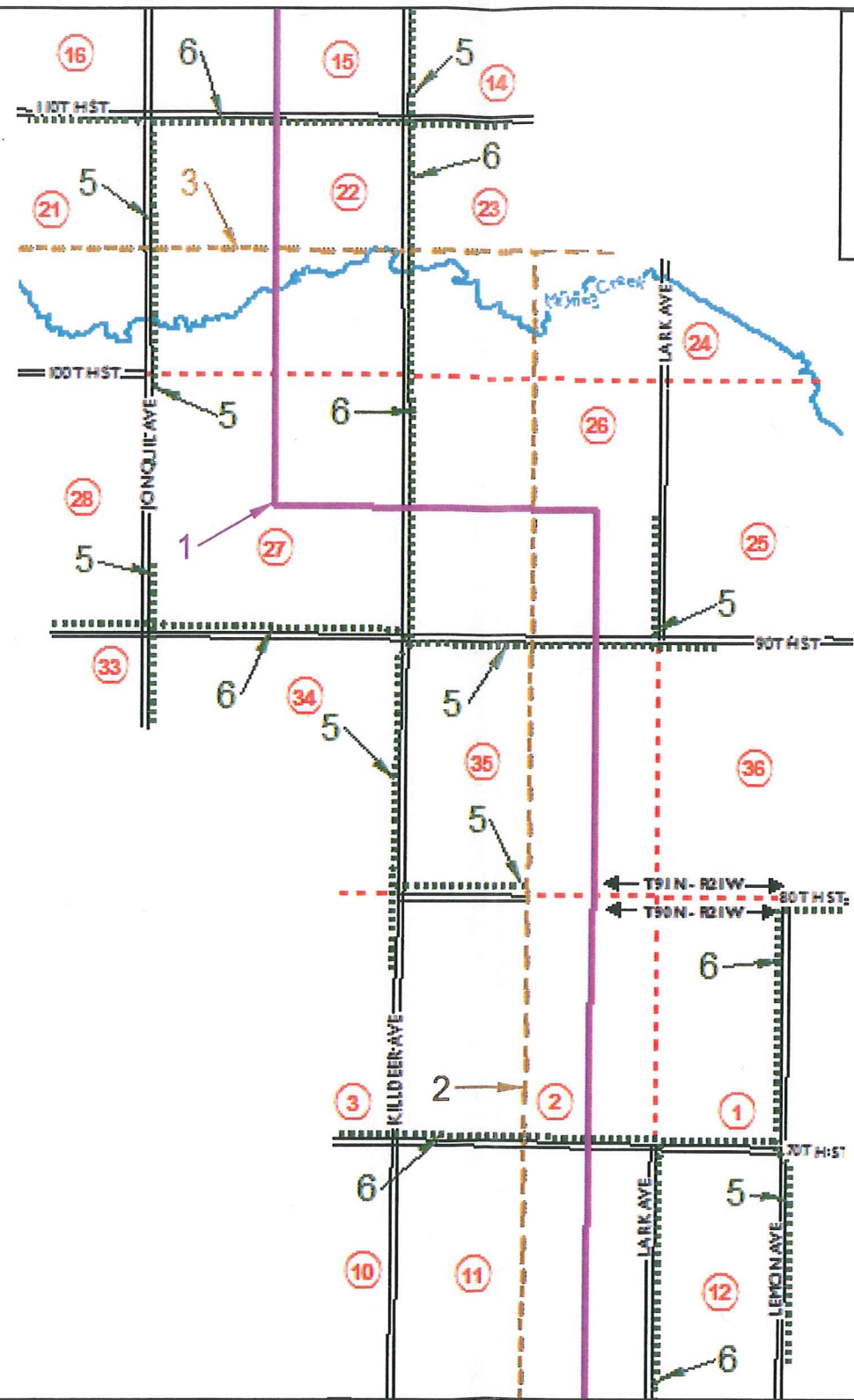
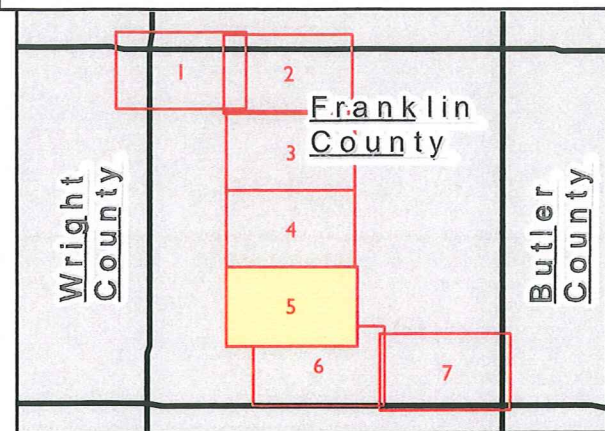
Date: 11/4/2014



1 inch = 3,333 feet







**Communications Companies**

Iowa Telecom  
4001 Rodney Parham Road  
Little Rock, AR 72212

Vista Telephone  
2573 Chamberlin Drive  
Denison, IA 51442

CL Tel  
107 North 4th Street, PO Box 66  
Clear Lake, IA 50428

Frontier Long Distance of America Inc.  
14450 Burnhaven Drive  
Burnsville, MN 55306

CenturyLink  
925 High Street, 9S9  
Des Moines, IA 50309

**Water Distribution Companies**

Central Iowa Water Association  
3801 Iowa Speedway Drive  
Newton, IA 50208

**Government Agencies**

Iowa DNR  
502 East 9th St.  
Des Moines, IA 50319

Iowa DOT  
800 Lincoln Way  
Ames, IA 50010

U.S. Army Corps of Engineers  
Rock Island District  
Clock Tower Building  
PO BOX 2004  
Rock Island, IL 61204

USDA NRCS  
201 Walnut St. - Room 693  
Des Moines, IA 50309

Franklin County Engineer Office  
1341 Olive Ave  
Hampton, IA 50441

**Features**

- Streets
- Rails
- Streams
- Section Numbers
- Section Lines
- Public Land
- Municipal Boundaries
- Township Boundaries

**Railroad Companies**

Union Pacific  
1400 Douglas St.  
Omaha, NE 68179

Canadian National  
935 de La Gauchetière Street West  
Montreal, Quebec H3B 2M9  
Canada

**Electric Transmission Line to be Franchised**  
Rock Island Clean Line  
1001 McKinney, Ste 700, Houston, TX 77002

**Proposed Electric Transmission Line**  
1 - Overhead +/- 600,000v

**Com Belt Power Cooperative**  
1300 13th St. N. Humboldt, IA 50548

**Electric Transmission Lines**

- 2 -- Overhead 161,000v
- 3 -- Overhead 69,000v

**Franklin County Wind LLC**  
4902 N Biltmore Ln #1000  
Madison, WI 53718

**Electric Transmission Lines**

- 4 -- Overhead 34,500v

**Franklin Rural Electric Cooperative**  
1560 U.S. 65, Hampton, IA 50441

**Electric Distribution Lines**

- 5 -- Overhead 7200v
- 6 -- Overhead 12470v

**Interstate Power and Light Company**  
200 1st St Cedar Rapids, IA, 52401

**Electric Distribution Lines**

- 7 - Overhead 7200v
- 8 - Overhead 12470v

**Midamerican Energy Co.**  
P.O. Box 4350,  
Davenport, IA 52808-4350

**Electric Distribution Lines**

- 9 - Overhead 7200v
- 10 - Overhead 12470v

**Koch Pipeline Company**  
4111 E 37th St N  
Wichita, KS 67220

**Underground Pipelines**

- 11 -- Petroleum Pipeline

**Magellan Pipeline Co.**  
One Williams Center,  
Tulsa, OK 74172

**Underground Pipelines**

- 12 -- Petroleum Pipeline

**Northern Natural Gas Co.**  
1111 South 103rd Street,  
Omaha, NE 68124

**Underground Pipelines**

- 13 -- Natural Gas Pipeline

**Northern Border Pipeline Co.**  
717 Texas St, Houston,  
TX 77002

**Underground Pipelines**

- 14 -- Natural Gas Pipeline

**NuStar Energy**  
19003 IH-10 West  
San Antonio, TX 78257

**Underground Pipelines**

- 15 -- Ammonia Pipeline

**Exhibit B: Franklin County**

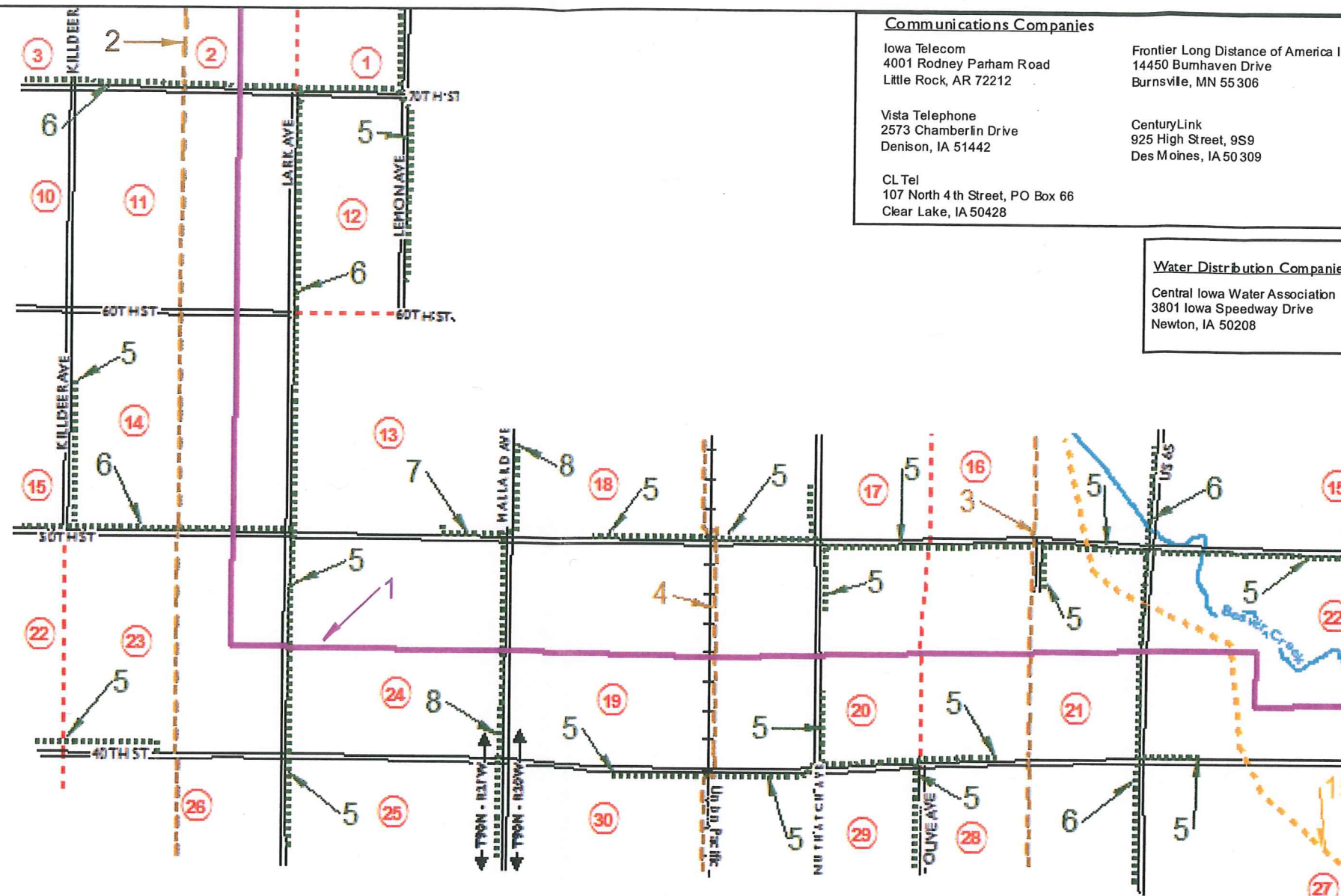
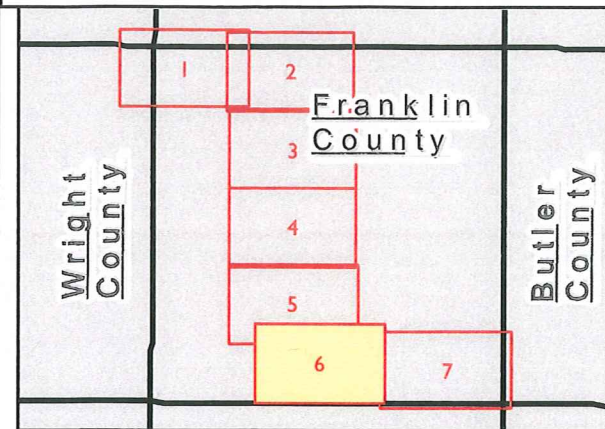
Date: 11/4/2014

1 inch = 3,333 feet

Page 5 of 7

**ROCK ISLAND**  
CLEAN LINE





**Communications Companies**

Iowa Telecom  
4001 Rodney Parham Road  
Little Rock, AR 72212

Frontier Long Distance of America Inc.  
14450 Burnhaven Drive  
Burnsville, MN 55306

Vista Telephone  
2573 Chamberlin Drive  
Denison, IA 51442

CenturyLink  
925 High Street, 9S9  
Des Moines, IA 50309

CL Tel  
107 North 4th Street, PO Box 66  
Clear Lake, IA 50428

**Water Distribution Companies**

Central Iowa Water Association  
3801 Iowa Speedway Drive  
Newton, IA 50208

**Government Agencies**

Iowa DNR  
502 East 9th St.  
Des Moines, IA 50319

Iowa DOT  
800 Lincoln Way  
Ames, IA 50010

U.S. Army Corps of Engineers  
Rock Island District  
Clock Tower Building  
PO BOX 2004  
Rock Island, IL 61204

USDA NRCS  
201 Walnut St. - Room 693  
Des Moines, IA 50309

Franklin County Engineer Office  
1341 Olive Ave  
Hampton, IA 50441

**Features**

- Streets
- Rails
- Streams
- Section Numbers
- Section Lines
- Public Land
- Municipal Boundaries
- Township Boundaries

**Railroad Companies**

Union Pacific  
1400 Douglas St.  
Omaha, NE 68179

Canadian National  
935 de La Gauchetière Street West  
Montreal, Quebec H3B 2M9  
Canada

**Electric Transmission Line to be Franchised**  
Rock Island Clean Line  
1001 McKinney, Ste 700, Houston, TX 77002

**Proposed Electric Transmission Line**  
1 - Overhead +/- 600,000v

**Com Belt Power Cooperative**  
1300 13th St. N. Humboldt, IA 50548

**Electric Transmission Lines**

- 2 -- Overhead 161,000v
- 3 -- Overhead 69,000v

**Franklin County Wind LLC**  
4902 N Biltmore Ln #1000  
Madison, WI 53718

**Electric Transmission Lines**

- 4 -- Overhead 34,500v

**Franklin Rural Electric Cooperative**  
1560 U.S. 65, Hampton, IA 50441

**Electric Distribution Lines**

- 5 -- Overhead 7200v
- 6 -- Overhead 12470v

**Interstate Power and Light Company**  
200 1st St Cedar Rapids, IA, 52401

**Electric Distribution Lines**

- 7 -- Overhead 7200v
- 8 -- Overhead 12470v

**Midamerican Energy Co.**  
P.O. Box 4350,  
Davenport, IA 52808-4350

**Electric Distribution Lines**

- 9 -- Overhead 7200v
- 10 -- Overhead 12470v

**Koch Pipeline Company**  
4111 E 37th St N  
Wichita, KS 67220

**Underground Pipelines**

- 11 -- Petroleum Pipeline

**Magellan Pipeline Co.**  
One Williams Center,  
Tulsa, OK 74172

**Underground Pipelines**

- 12 -- Petroleum Pipeline

**Northern Natural Gas Co.**  
1111 South 103rd Street,  
Omaha, NE 68124

**Underground Pipelines**

- 13 -- Natural Gas Pipeline

**Northern Border Pipeline Co.**  
717 Texas St, Houston,  
TX 77002

**Underground Pipelines**

- 14 -- Natural Gas Pipeline

**NuStar Energy**  
19003 IH-10 West  
San Antonio, TX 78257

**Underground Pipelines**

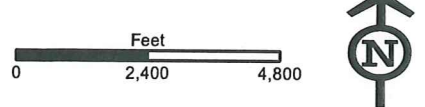
- 15 -- Ammonia Pipeline

**Exhibit B: Franklin County**

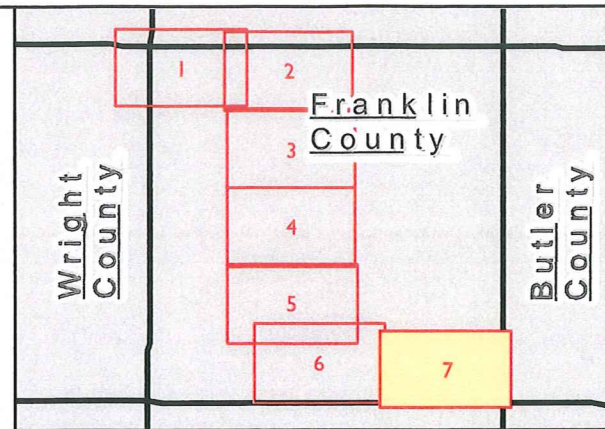
Date: 11/4/2014

1 inch = 3,333 feet

Page 6 of 7







**Communications Companies**

Iowa Telecom  
4001 Rodney Parham Road  
Little Rock, AR 72212

Vista Telephone  
2573 Chamberlin Drive  
Denison, IA 51442

CL Tel  
107 North 4th Street, PO Box 66  
Clear Lake, IA 50428

Frontier Long Distance of America Inc.  
14450 Burnhaven Drive  
Burnsville, MN 55306

CenturyLink  
925 High Street, 9S9  
Des Moines, IA 50309

**Water Distribution Companies**

Central Iowa Water Association  
3801 Iowa Speedway Drive  
Newton, IA 50208

**Government Agencies**

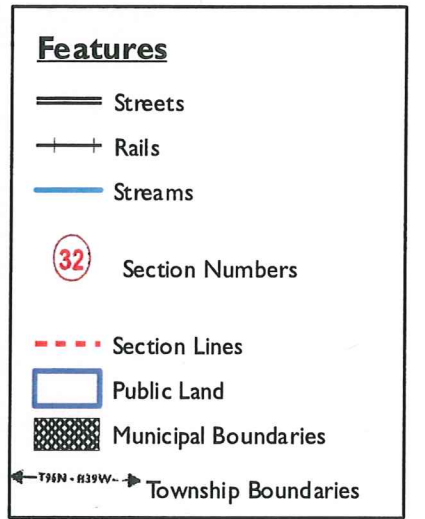
Iowa DNR  
502 East 9th St.  
Des Moines, IA 50319

Iowa DOT  
800 Lincoln Way  
Ames, IA 50010

U.S. Army Corps of Engineers  
Rock Island District  
Clock Tower Building  
PO BOX 2004  
Rock Island, IL 61204

USDA NRCS  
201 Walnut St. - Room 693  
Des Moines, IA 50309

Franklin County Engineer Office  
1341 Olive Ave  
Hampton, IA 50441



**Railroad Companies**

Union Pacific  
1400 Douglas St.  
Omaha, NE 68179

Canadian National  
935 de La Gauchetière Street West  
Montreal, Quebec H3B 2M9  
Canada

**Electric Transmission Line to be Franchised**  
Rock Island Clean Line  
1001 McKinney, Ste 700, Houston, TX 77002

**Proposed Electric Transmission Line**  
1 - Overhead +/- 600,000v

**Com Belt Power Cooperative**  
1300 13th St. N. Humboldt, IA 50548

**Electric Transmission Lines**

- 2 -- Overhead 161,000v
- 3 -- Overhead 69,000v

**Franklin County Wind LLC**  
4902 N Biltmore Ln #1000  
Madison, WI 53718

**Electric Transmission Lines**

- 4 -- Overhead 34,500v

**Franklin Rural Electric Cooperative**  
1560 U.S. 65, Hampton, IA 50441

**Electric Distribution Lines**

- 5 -- Overhead 7200v
- 6 -- Overhead 12470v

**Interstate Power and Light Company**  
200 1st St Cedar Rapids, IA, 52401

**Electric Distribution Lines**

- 7 - Overhead 7200v
- 8 - Overhead 12470v

**Midamerican Energy Co.**  
P.O. Box 4350,  
Davenport, IA 52808-4350

**Electric Distribution Lines**

- 9 - Overhead 7200v
- 10 - Overhead 12470v

**Koch Pipeline Company**  
4111 E 37th St N  
Wichita, KS 67220

**Underground Pipelines**

- 11 -- Petroleum Pipeline

**Magellan Pipeline Co.**  
One Williams Center,  
Tulsa, OK 74172

**Underground Pipelines**

- 12 -- Petroleum Pipeline

**Northern Natural Gas Co.**  
1111 South 103rd Street,  
Omaha, NE 68124

**Underground Pipelines**

- 13 -- Natural Gas Pipeline

**Northern Border Pipeline Co.**  
717 Texas St, Houston,  
TX 77002

**Underground Pipelines**

- 14 -- Natural Gas Pipeline

**NuStar Energy**  
19003 IH-10 West  
San Antonio, TX 78257

**Underground Pipelines**

- 15 -- Ammonia Pipeline

**Exhibit B: Franklin County**

Date: 11/4/2014

1 inch = 3,333 feet

Page 7 of 7

**ROCK ISLAND CLEAN LINE**