



6601 Westown Pkwy, STE 200  
West Des Moines, Iowa 50266  
515-244-3500  
fax 515-244-3599  
[www.sullivan-ward.com](http://www.sullivan-ward.com)  
direct: 515-247-4710  
dpuckett@sullivan-ward.com

**Law Offices  
Sullivan & Ward, P.C.**

John T. Ward  
Louis R. Hockenberg  
Robert M. Holliday  
Mark Landa  
Dennis L. Puckett  
Samantha J. Gronewald  
Kyle A. Kruidenier  
Michael J. Green  
Elizabeth N. Overton  
David J. Hellstern  
\*L. Chris Knauf  
Amanda A. James

Retired  
Michael P. Joynt  
Richard R. Chabot  
William W. Sullivan  
[1919-1999]  
John V. Donnelly  
[1940-2010]  
Also Admitted in:  
\*Nebraska

November 6, 2014

To: THE TELEPHONE LINE COMPANY  
ELECTRIC COMPANY, RAILROAD COMPANY,  
OR INDIVIDUAL ADDRESSED

(Grundy County)

Dear Addressee:

Please be advised that on behalf of Rock Island Clean Line LLC, we are filing with the Iowa Utilities Board a Petition for Electric Transmission Line Franchise to erect, operate and maintain an electric transmission line in Grundy County, Iowa, over the route as indicated on the enclosed map (which is the Exhibit B included with the Petition). This Petition is for a nominal  $\pm 600$  kilovolt ("kV"), high voltage, direct current ("HVDC") transmission line that will originate at a converter station in O'Brien County, Iowa (the ultimate west terminus), traverse Iowa approximately 370 miles, cross the Mississippi River near Princeton, Iowa, enter Illinois south of Cordova, Illinois, traverse Illinois for approximately 120 miles, and interconnect with the 765 kV transmission system of the PJM Interconnection, LLC ("PJM") at the Collins substation in Grundy County, Illinois. The HVDC transmission line will terminate at a converter station to be located in Channahon, Illinois (the ultimate east terminus). The enclosed map shows the portion of the route in Grundy County. A separate Petition is being filed for each of the 16 Iowa Counties through which the proposed line will be routed.

Should you have any questions concerning the attached proposal, please notify this office or Elizabeth Conley, Manager, Rock Island Clean Line LLC, 510 E. Locust Street, Suite 200, Des Moines, Iowa 50309. Telephone: 1-877-907-8516.

Sincerely,

Sullivan & Ward, P.C.

/s/

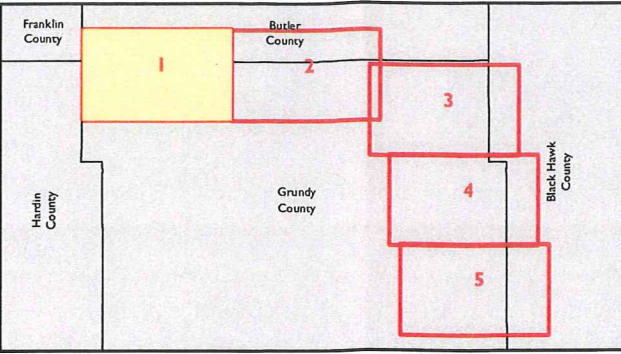
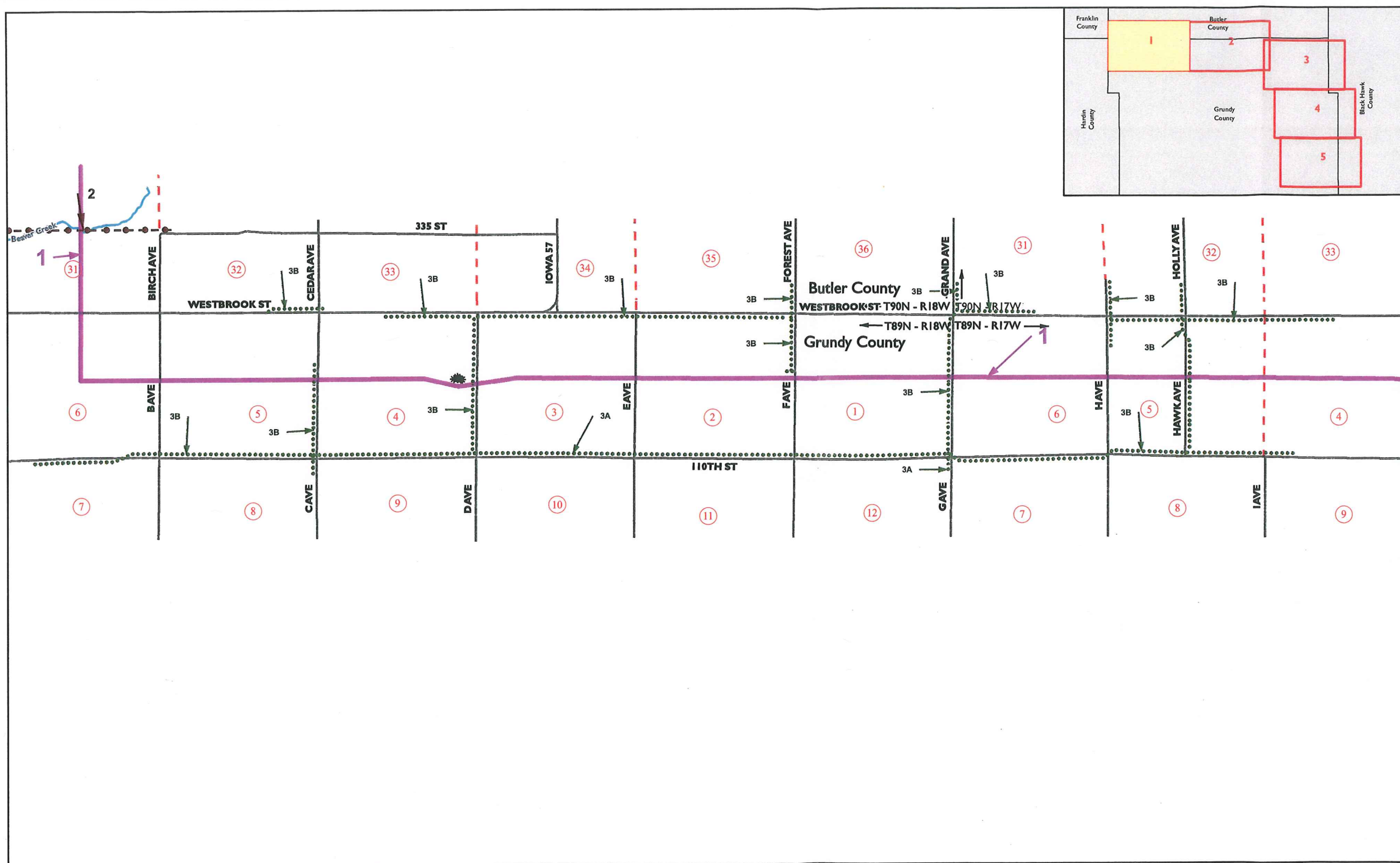
Dennis L. Puckett

Enclosures

Exhibit F

Exhibit F Mailing List

MidAmerican Energy PO Box 657 Des Moines IA 50306-0657	Grundy County Electric Cooperative 102 E G Ave Grundy Center IA 50638
Interstate Power & Light 4902 N Biltmore Ln Ste 1000 Madison WI 53718	Cedar Falls Municipal 1 Utility Pkwy Cedar Falls IA 50613
Northern Natural Gas Co 1111 S 103rd St Omaha NE 68124	CenturyLink 925 High St 9S9 Des Moines IA 50309
PAETEC 1800 Old Pecos Trail Ste J Santa Fe NM 87505	Iowa Communications Network 400 E 14th St Des Moines IA 50319
Iowa Telecom 4001 Rodney Parham Rd Little Rock AR 72212	Central Iowa Water Association 1351 Iowa Speedway Dr Newton IA 50208
Iowa DNR 502 E 9th St Des Moines IA 50319	Iowa DOT 800 Lincoln Way Ames IA 50010
U.S. Army Corps of Engineers Rock Island District, Clock Tower Bldg PO Box 2004 Rock Island IL 61204	USDA NRCS 201 Walnut St Rm 693 Des Moines IA 50309
Grundy County Engineer Office 22580 M Ave Grundy Center IA 50638	Heart of Iowa Communications Coop. 502 Main St. P.O. Box 130 Union IA 50238



**Government Agencies**

Iowa DNR  
502 East 9th St.  
Des Moines, IA 60319

Iowa DOT  
800 Lincoln Way  
Ames, IA 50010

U.S. Army Corps of Engineers  
Rock Island District  
Clock Tower Building  
PO BOX 2004  
Rock Island, IL 61204

USDA NRCS  
201 Walnut St. - Room 693  
Des Moines, IA 50309

Grundy County Engineer Office  
22580 M Ave  
Grundy Center, IA 50638

**Features**

- 1 Section Numbers
- Section Lines
- RAILS
- Streets
- Streams
- Public Lands Boundaries
- Municipal Boundaries
- \* Grain Bins
- Townships

**Electric Transmission Line to be Franchised  
Rock Island Clean Line  
1001 McKinney, Ste 700, Houston, TX 77002**

1 -- Overhead +/- 600,000v

**MidAmerican Energy Company  
P.O. Box 657, Des Moines, IA 50306**

**Electric Transmission Lines**  
2 -- Overhead 161,000v

**Grundy County Electric Cooperative  
102 E G Ave, Grundy Center, IA 50638**

**Electric Distribution Lines**  
3A -- Overhead 12,500v  
3B -- Overhead 7,200v  
4A -- Underground 12,500v  
4B -- Underground 7,200v

**Interstate Power & Light  
4902 N. Biltmore Ln. Ste 1000  
Madison, WI 53718**

**Electric Distribution Lines**  
7A -- Overhead 12,500v  
7B -- Overhead 7,200v  
8A -- Underground 12,500v  
8B -- Underground 7,200v

**MidAmerican Energy Company  
P.O. Box 657, Des Moines, IA 50306**

**Electric Distribution Lines**  
5A -- Overhead 12,500v  
5B -- Overhead 7,200v  
6A -- Underground 12,500v  
6B -- Underground 7,200v

**Cedar Falls Municipal  
1 Utility Pkwy, Cedar Falls, IA 50613**

**Electric Distribution Lines**  
9A -- Overhead 12,500v  
9B -- Overhead 7,200v  
10A -- Underground 12,500v  
10B -- Underground 7,200v

**Northern Natural Gas Co.  
1111. S. 103rd St.  
Omaha, NE 68124**

**Underground Pipelines**  
11 -- Natural Gas Pipeline

**Water Distribution Companies**

Central Iowa Water Association  
1351 Iowa Speedway Dr.  
Newton, IA 50208

**Communications Companies**

CenturyLink  
925 High Street, 9S9  
Des Moines, IA 50309

Heart of Iowa Communications Coop  
502 Main St., PO BOX 130  
Union, IA 50238

Iowa Communications Network  
400 E 14th St.  
Des Moines, IA 50319

Paetec  
1800 Old Pecos Trail, Suite J  
Santa Fe, NM 87505

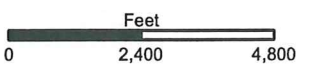
Iowa Telecom  
4001 Rodney Parham Rd.  
Little Rock, AR 72212

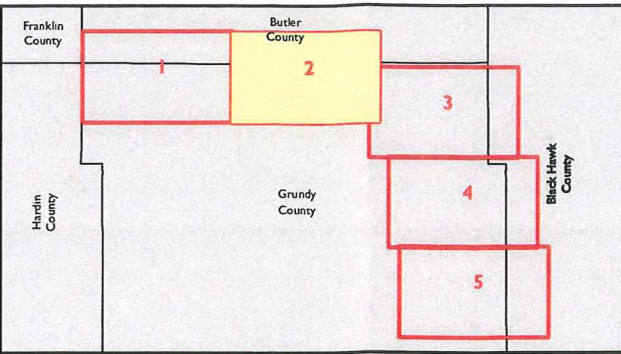
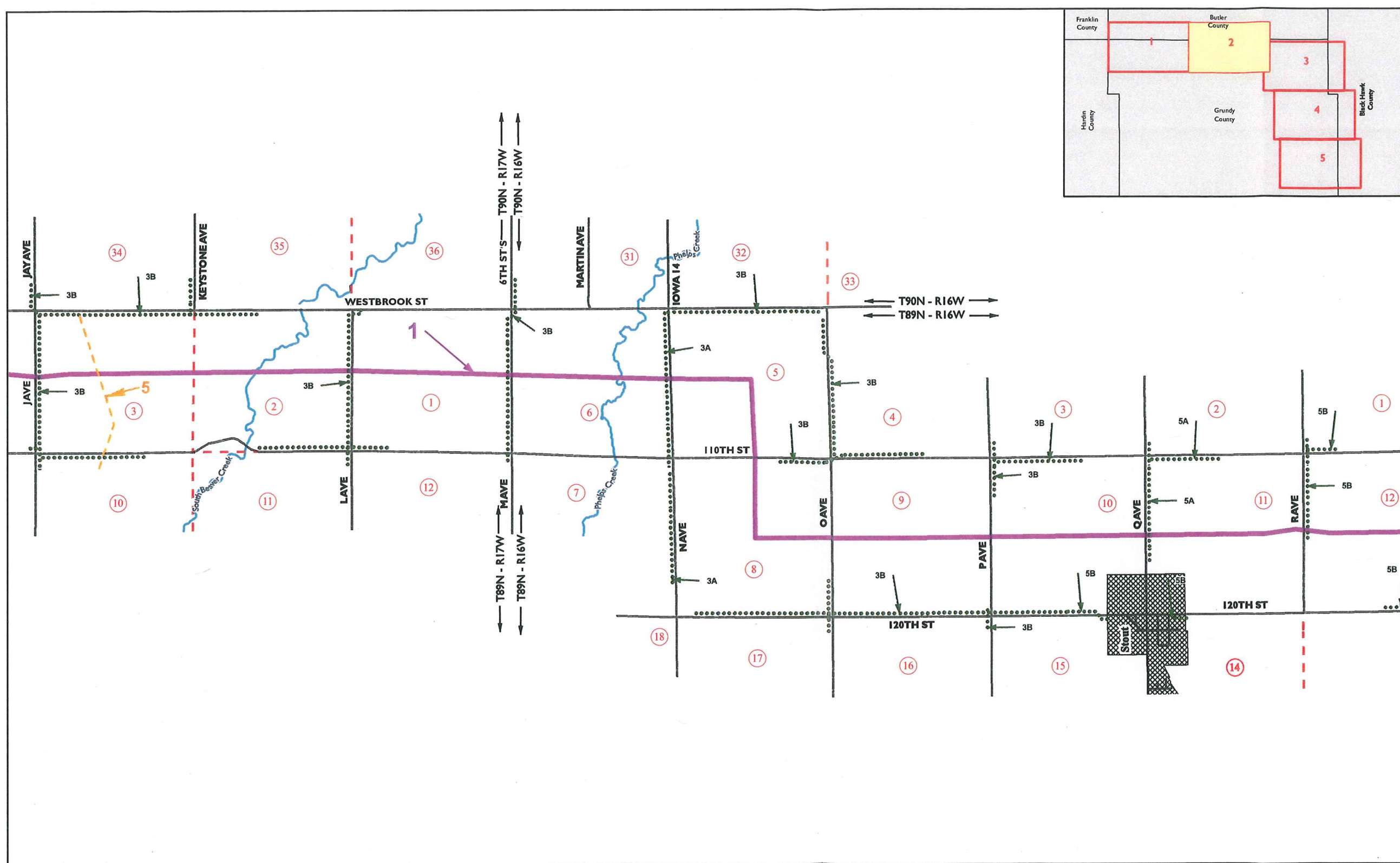
**Exhibit B: Grundy County**

Date: 11/5/2014



1 inch = 3,333 feet





**Government Agencies**

- Iowa DNR  
502 East 9th St.  
Des Moines, IA 60319
- Iowa DOT  
800 Lincoln Way  
Ames, IA 50010
- U.S. Army Corps of Engineers  
Rock Island District  
Clock Tower Building  
PO BOX 2004  
Rock Island, IL 61204
- USDA NRCS  
201 Walnut St. - Room 693  
Des Moines, IA 50309
- Grundy County Engineer Office  
22580 M Ave  
Grundy Center, IA 50638

**Features**

- (1) Section Numbers
- - - Section Lines
- + + + Rails
- ~ Streets
- ~ Streams
- Public Lands Boundaries
- ▨ Municipal Boundaries
- \* Grain Bins
- T89N - R16W → Townships

**Electric Transmission Line to be Franchised**  
**Rock Island Clean Line**  
 1001 McKinney, Ste 700, Houston, TX 77002

1 -- Overhead +/- 600,000v

**MidAmerican Energy Company**  
 P.O. Box 657, Des Moines, IA 50306

**Electric Transmission Lines**

2 -- Overhead 161,000v

**Grundy County Electric Cooperative**  
 102 E G Ave, Grundy Center, IA 50638

**Electric Distribution Lines**

3A -- Overhead 12,500v  
 3B -- Overhead 7,200v  
 4A -- Underground 12,500v  
 4B -- Underground 7,200v

**Interstate Power & Light**  
 4902 N. Billmore Ln. Ste 1000  
 Madison, WI 53718

**Electric Distribution Lines**

7A -- Overhead 12,500v  
 7B -- Overhead 7,200v  
 8A -- Underground 12,500v  
 8B -- Underground 7,200v

**MidAmerican Energy Company**  
 P.O. Box 657, Des Moines, IA 50306

**Electric Distribution Lines**

5A -- Overhead 12,500v  
 5B -- Overhead 7,200v  
 6A -- Underground 12,500v  
 6B -- Underground 7,200v

**Cedar Falls Municipal**  
 1 Utility Pkwy, Cedar Falls, IA 50613

**Electric Distribution Lines**

9A -- Overhead 12,500v  
 9B -- Overhead 7,200v  
 10A -- Underground 12,500v  
 10B -- Underground 7,200v

**Northern Natural Gas Co.**  
 1111. S. 103rd St.  
 Omaha, NE 68124

**Underground Pipelines**

11 -- Natural Gas Pipeline

**Water Distribution Companies**

**Central Iowa Water Association**  
 1351 Iowa Speedway Dr.  
 Newton, IA 50208

**Communications Companies**

**CenturyLink**  
 925 High Street, 9S9  
 Des Moines, IA 50309

**Heart of Iowa Communications Coop**  
 502 Main St., PO BOX 130  
 Union, IA 50238

**Iowa Communications Network**  
 400 E 14th St.  
 Des Moines, IA 50319

**Paetec**  
 1800 Old Pecos Trail, Suite J  
 Santa Fe, NM 87505

**Iowa Telecom**  
 4001 Rodney Parham Rd.  
 Little Rock, AR 72212

**Exhibit B: Grundy County**

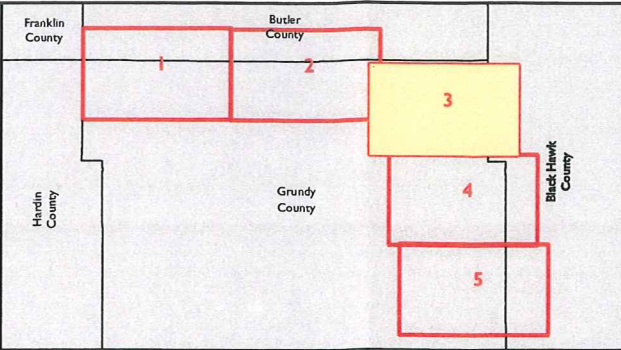
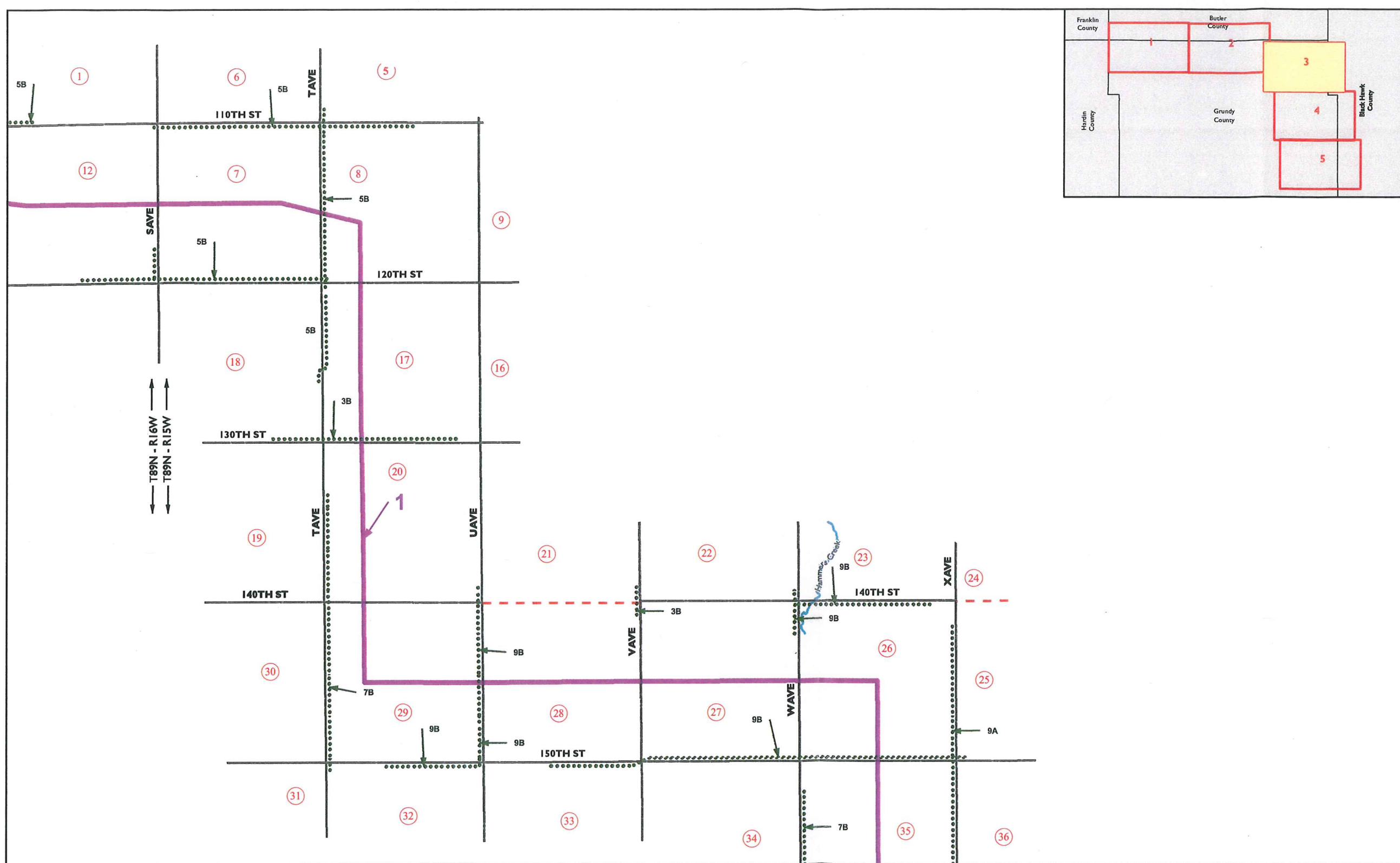
Date: 11/5/2014

**ROCK ISLAND**  
 CLEAN LINE

1 inch = 3,333 feet

Page 2 of 5

0 2,400 4,800 Feet



**Government Agencies**

- Iowa DNR  
502 East 9th St.  
Des Moines, IA 60319
- Iowa DOT  
800 Lincoln Way  
Ames, IA 50010
- U.S. Army Corps of Engineers  
Rock Island District  
Clock Tower Building  
PO BOX 2004  
Rock Island, IL 61204
- USDA NRCS  
201 Walnut St. - Room 693  
Des Moines, IA 50309
- Grundy County Engineer Office  
22580 M Ave  
Grundy Center, IA 50638

**Features**

- ① Section Numbers
- - - Section Lines
- + + + Rails
- ~ Streets
- ~ Streams
- Public Lands Boundaries
- ▒ Municipal Boundaries
- \* Grain Bins
- T95N - R34W → Townships

**Electric Transmission Line to be Franchised  
Rock Island Clean Line  
1001 McKinney, Ste 700, Houston, TX 77002**

— 1 -- Overhead +/- 600,000v

**MidAmerican Energy Company  
P.O. Box 657, Des Moines, IA 50306**

Electric Transmission Lines

• - • - 2 -- Overhead 161,000v

**Grundy County Electric Cooperative  
102 E G Ave, Grundy Center, IA 50638**

Electric Distribution Lines

- 3A -- Overhead 12,500v
- 3B -- Overhead 7,200v
- 4A -- Underground 12,500v
- 4B -- Underground 7,200v

**Interstate Power & Light  
4902 N. Billmore Ln. Ste 1000  
Madison, WI 53718**

Electric Distribution Lines

- 7A -- Overhead 12,500v
- 7B -- Overhead 7,200v
- 8A -- Underground 12,500v
- 8B -- Underground 7,200v

**MidAmerican Energy Company  
P.O. Box 657, Des Moines, IA 50306**

Electric Distribution Lines

- 5A -- Overhead 12,500v
- 5B -- Overhead 7,200v
- 6A -- Underground 12,500v
- 6B -- Underground 7,200v

**Cedar Falls Municipal  
1 Utility Pkwy, Cedar Falls, IA 50613**

Electric Distribution Lines

- 9A -- Overhead 12,500v
- 9B -- Overhead 7,200v
- 10A -- Underground 12,500v
- 10B -- Underground 7,200v

**Northern Natural Gas Co.  
1111. S. 103rd St.  
Omaha, NE 68124**

Underground Pipelines

- - - 11 -- Natural Gas Pipeline

Water Distribution Companies

Central Iowa Water Association  
1351 Iowa Speedway Dr.  
Newton, IA 50208

**Communications Companies**

CenturyLink 925 High Street, 9S9 Des Moines, IA 50309	Paetec 1800 Old Pecos Trail, Suite J Santa Fe, NM 87505
Heart of Iowa Communications Coop 502 Main St., PO BOX 130 Union, IA 50238	Iowa Telecom 4001 Rodney Parham Rd. Little Rock, AR 72212
Iowa Communications Network 400 E 14th St. Des Moines, IA 50319	

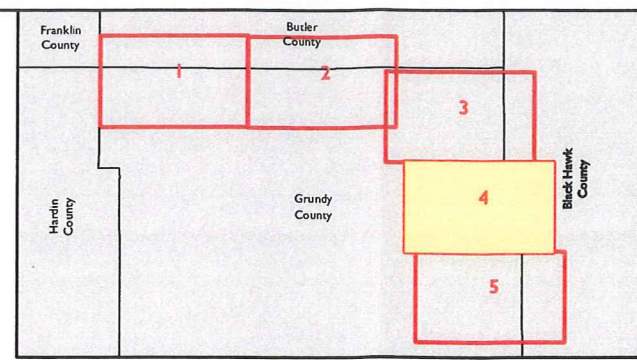
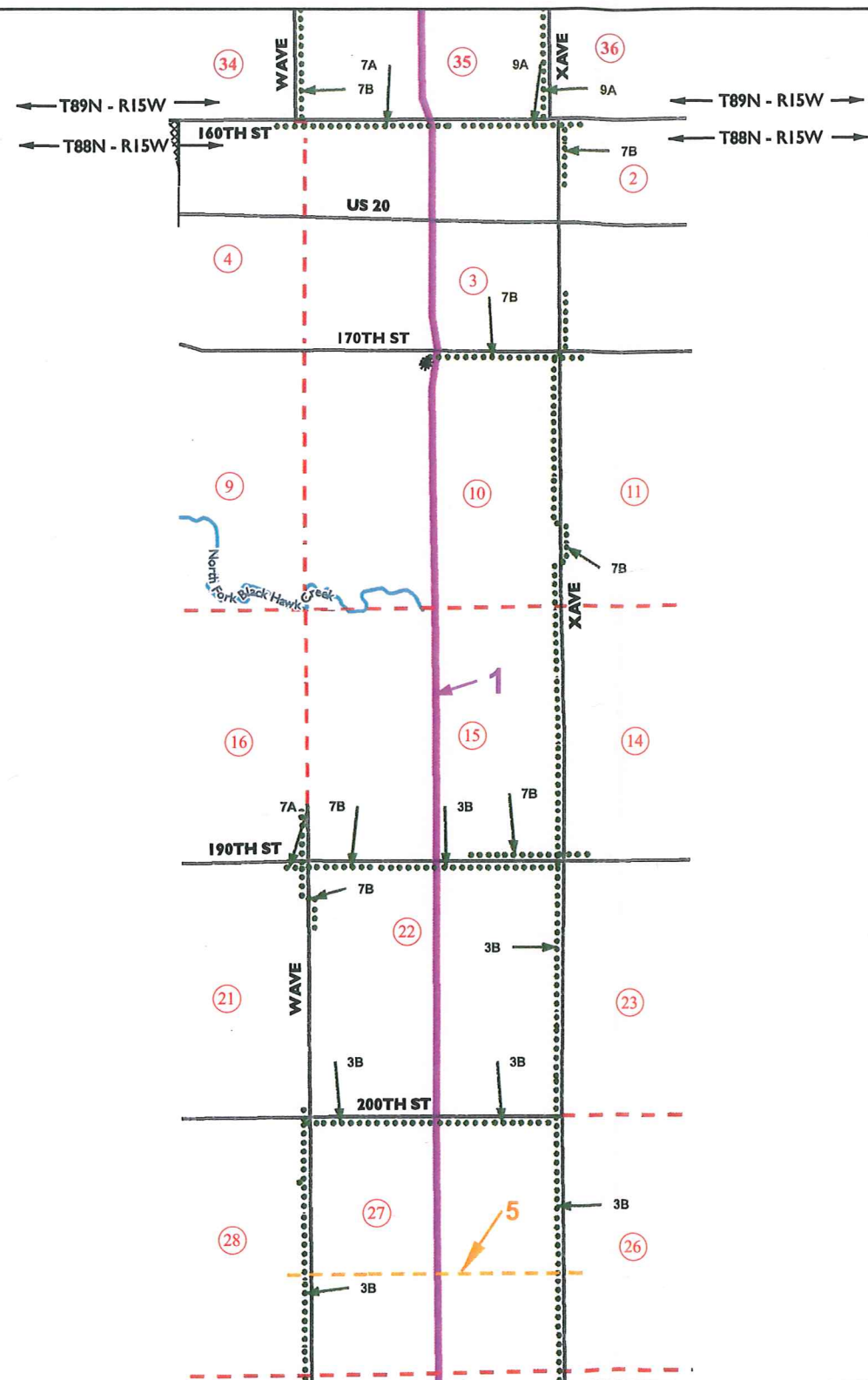
**Exhibit B: Grundy County**

Date: 11/5/2014 **ROCK ISLAND**  
CLEAN LINE

1 inch = 3,333 feet

Page 3 of 5

0 2,400 4,800 Feet



**Government Agencies**

Iowa DNR  
502 East 9th St.  
Des Moines, IA 60319

Iowa DOT  
800 Lincoln Way  
Ames, IA 50010

U.S. Army Corps of Engineers  
Rock Island District  
Clock Tower Building  
PO BOX 2004  
Rock Island, IL 61204

USDA NRCS  
201 Walnut St. - Room 693  
Des Moines, IA 50309

Grundy County Engineer Office  
22580 M Ave  
Grundy Center, IA 50638

**Features**

- 1 Section Numbers
- Section Lines
- +— Rails
- ~ Streets
- ~ Streams
- Public Lands Boundaries
- Municipal Boundaries
- \* Grain Bins
- T89N - R14W —> Townships

**Electric Transmission Line to be Franchised  
Rock Island Clean Line  
1001 McKinney, Ste 700, Houston, TX 77002**

— 1 -- Overhead +/- 600,000v

**MidAmerican Energy Company  
P.O. Box 657, Des Moines, IA 50306**

Electric Transmission Lines  
— 2 -- Overhead 161,000v

**Grundy County Electric Cooperative  
102 E G Ave, Grundy Center, IA 50638**  
Electric Distribution Lines  
•••• 3A -- Overhead 12,500v  
•••• 3B -- Overhead 7,200v  
•••• 4A -- Underground 12,500v  
•••• 4B -- Underground 7,200v

**Interstate Power & Light  
4902 N. Biltmore Ln. Ste 1000  
Madison, WI 53718**  
Electric Distribution Lines  
•••• 7A -- Overhead 12,500v  
•••• 7B -- Overhead 7,200v  
•••• 8A -- Underground 12,500v  
•••• 8B -- Underground 7,200v

**MidAmerican Energy Company  
P.O. Box 657, Des Moines, IA 50306**  
Electric Distribution Lines  
•••• 5A -- Overhead 12,500v  
•••• 5B -- Overhead 7,200v  
•••• 6A -- Underground 12,500v  
•••• 6B -- Underground 7,200v

**Cedar Falls Municipal  
1 Utility Pkwy, Cedar Falls, IA 50613**  
Electric Distribution Lines  
•••• 9A -- Overhead 12,500v  
•••• 9B -- Overhead 7,200v  
•••• 10A -- Underground 12,500v  
•••• 10B -- Underground 7,200v

**Northern Natural Gas Co.  
1111. S. 103rd St.  
Omaha, NE 68124**

Underground Pipelines  
--- 11 -- Natural Gas Pipeline

Water Distribution Companies  
Central Iowa Water Association  
1351 Iowa Speedway Dr.  
Newton, IA 50208

**Communications Companies**

CenturyLink 925 High Street, 9S9 Des Moines, IA 50309	Paetec 1800 Old Pecos Trail, Suite J Santa Fe, NM 87505
Heart of Iowa Communications Coop 502 Main St., PO BOX 130 Union, IA 50238	Iowa Telecom 4001 Rodney Parham Rd. Little Rock, AR 72212
Iowa Communications Network 400 E 14th St. Des Moines, IA 50319	

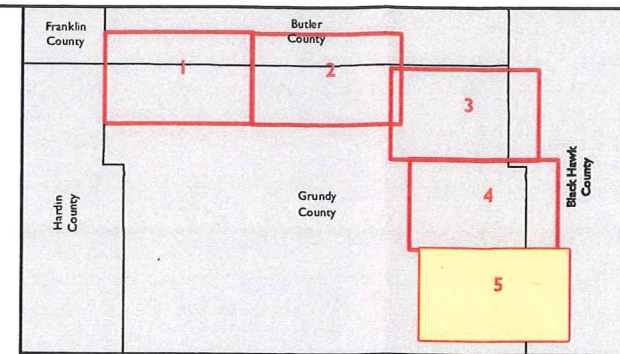
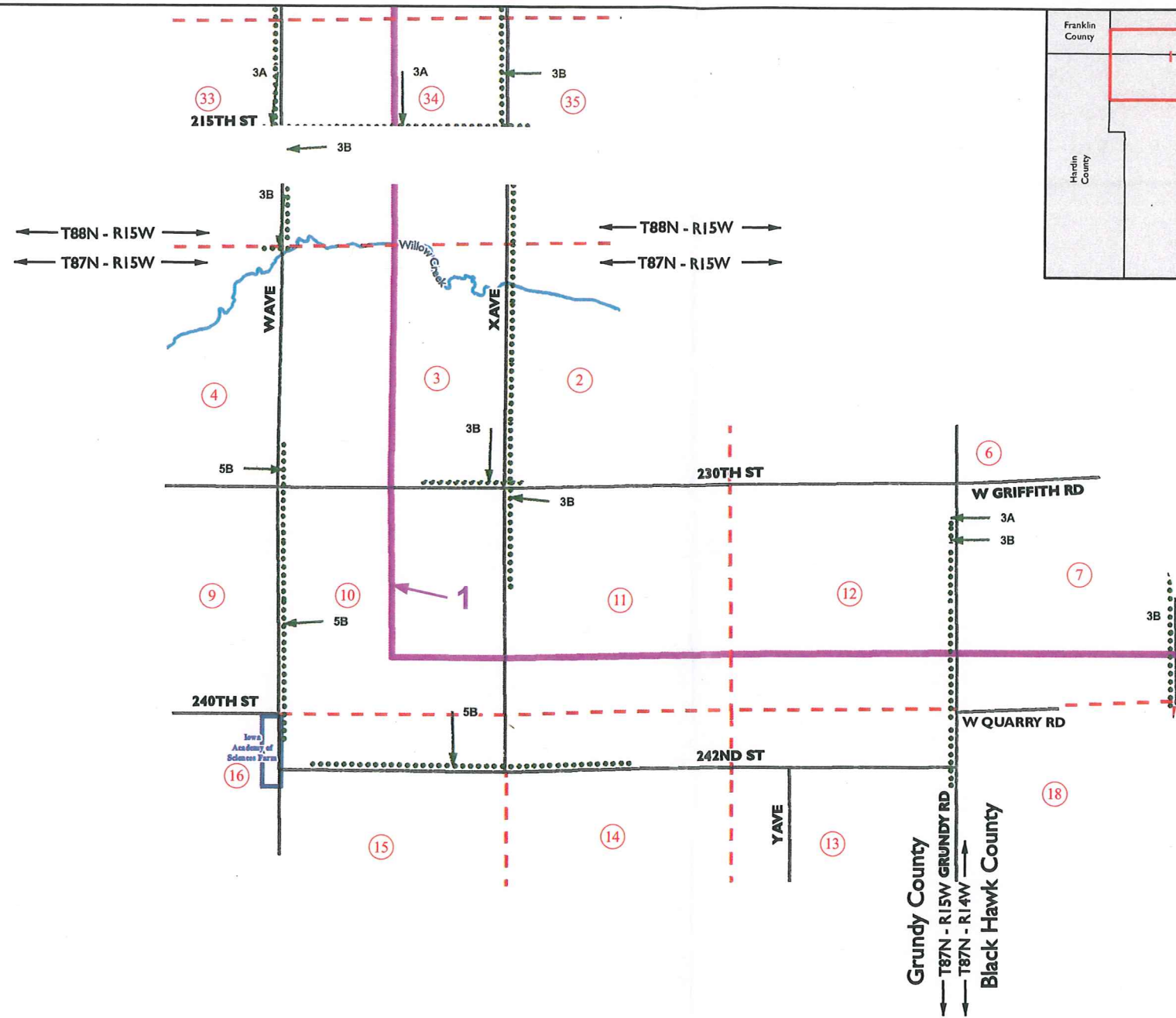
**Exhibit B: Grundy County**

Date: 11/5/2014 **ROCK ISLAND**

1 inch = 3,333 feet

Page 4 of 5

CLEAN LINE



**Government Agencies**

Iowa DNR  
502 East 9th St.  
Des Moines, IA 60319

Iowa DOT  
800 Lincoln Way  
Ames, IA 50010

U.S. Army Corps of Engineers  
Rock Island District  
Clock Tower Building  
PO BOX 2004  
Rock Island, IL 61204

USDA NRCS  
201 Walnut St. - Room 693  
Des Moines, IA 50309

Grundy County Engineer Office  
22580 M Ave  
Grundy Center, IA 50638

**Features**

- ① Section Numbers
- - - Section Lines
- + + + Rails
- ~ Streets
- ~ Streams
- Public Lands Boundaries
- ▨ Municipal Boundaries
- \* Grain Bins
- T87N - R14W → Townships

**Electric Transmission Line to be Franchised  
Rock Island Clean Line  
1001 McKinney, Ste 700, Houston, TX 77002**

1 -- Overhead +/- 600,000v

**MidAmerican Energy Company  
P.O. Box 657, Des Moines, IA 50306**

**Electric Transmission Lines**

2 -- Overhead 161,000v

**Grundy County Electric Cooperative  
102 E G Ave, Grundy Center, IA 50638**

**Electric Distribution Lines**

- 3A -- Overhead 12,500v
- 3B -- Overhead 7,200v
- 4A -- Underground 12,500v
- 4B -- Underground 7,200v

**Interstate Power & Light  
4902 N. Billmore Ln. Ste 1000  
Madison, WI 53718**

**Electric Distribution Lines**

- 7A -- Overhead 12,500v
- 7B -- Overhead 7,200v
- 8A -- Underground 12,500v
- 8B -- Underground 7,200v

**MidAmerican Energy Company  
P.O. Box 657, Des Moines, IA 50306**

**Electric Distribution Lines**

- 5A -- Overhead 12,500v
- 5B -- Overhead 7,200v
- 6A -- Underground 12,500v
- 6B -- Underground 7,200v

**Cedar Falls Municipal  
1 Utility Pkwy, Cedar Falls, IA 50613**

**Electric Distribution Lines**

- 9A -- Overhead 12,500v
- 9B -- Overhead 7,200v
- 10A -- Underground 12,500v
- 10B -- Underground 7,200v

**Northern Natural Gas Co.  
1111. S. 103rd St.  
Omaha, NE 68124**

**Underground Pipelines**

11 -- Natural Gas Pipeline

**Water Distribution Companies**

**Central Iowa Water Association  
1351 Iowa Speedway Dr.  
Newton, IA 50208**

**Communications Companies**

**CenturyLink  
925 High Street, 9S9  
Des Moines, IA 50309**

**Heart of Iowa Communications Coop  
502 Main St., PO BOX 130  
Union, IA 50238**

**Iowa Communications Network  
400 E 14th St.  
Des Moines, IA 50319**

**Paetec  
1800 Old Pecos Trail, Suite J  
Santa Fe, NM 87505**

**Iowa Telecom  
4001 Rodney Parham Rd.  
Little Rock, AR 72212**

**Exhibit B: Grundy County**

Date: 11/5/2014

**ROCK ISLAND  
CLEAN LINE**

1 inch = 3,333 feet

Page 5 of 5

