



6601 Westown Pkwy, STE 200
West Des Moines, Iowa 50266
515-244-3500
fax 515-244-3599
www.sullivan-ward.com

direct: 515-247-4710
dpuckett@sullivan-ward.com

John T. Ward
Louis R. Hockenberg
Robert M. Holliday
Mark Landa
Dennis L. Puckett
Samantha J. Gronewald
Kyle A. Kruidenier
Michael J. Green
Elizabeth N. Overton
David J. Hellstern
^L. Chris Knauf
Amanda A. James

Retired
Michael P. Joynt
Richard R. Chabot

William W. Sullivan
[1919-1999]

John V. Donnelly
[1940-2010]

Also Admitted in:
^Nebraska

**Law Offices
Sullivan & Ward, P.C.**

November 6, 2014

To: THE TELEPHONE LINE COMPANY
ELECTRIC COMPANY, RAILROAD COMPANY,
OR INDIVIDUAL ADDRESSED

(Hancock County)

Dear Addressee:

Please be advised that on behalf of Rock Island Clean Line LLC, we are filing with the Iowa Utilities Board a Petition for Electric Transmission Line Franchise to erect, operate and maintain an electric transmission line in Hancock County, Iowa, over the route as indicated on the enclosed map (which is the Exhibit B included with the Petition). This Petition is for a nominal ±600 kilovolt (“kV”), high voltage, direct current (“HVDC”) transmission line that will originate at a converter station in O’Brien County, Iowa (the ultimate west terminus), traverse Iowa approximately 370 miles, cross the Mississippi River near Princeton, Iowa, enter Illinois south of Cordova, Illinois, traverse Illinois for approximately 120 miles, and interconnect with the 765 kV transmission system of the PJM Interconnection, LLC (“PJM”) at the Collins substation in Grundy County, Illinois. The HVDC transmission line will terminate at a converter station to be located in Channahon, Illinois (the ultimate east terminus). The enclosed map shows the portion of the route in Hancock County. A separate Petition is being filed for each of the 16 Iowa Counties through which the proposed line will be routed.

Should you have any questions concerning the attached proposal, please notify this office or Elizabeth Conley, Manager, Rock Island Clean Line LLC, 510 E. Locust Street, Suite 200, Des Moines, Iowa 50309. Telephone: 1-877-907-8516.

Sincerely,

Sullivan & Ward, P.C.

/s/

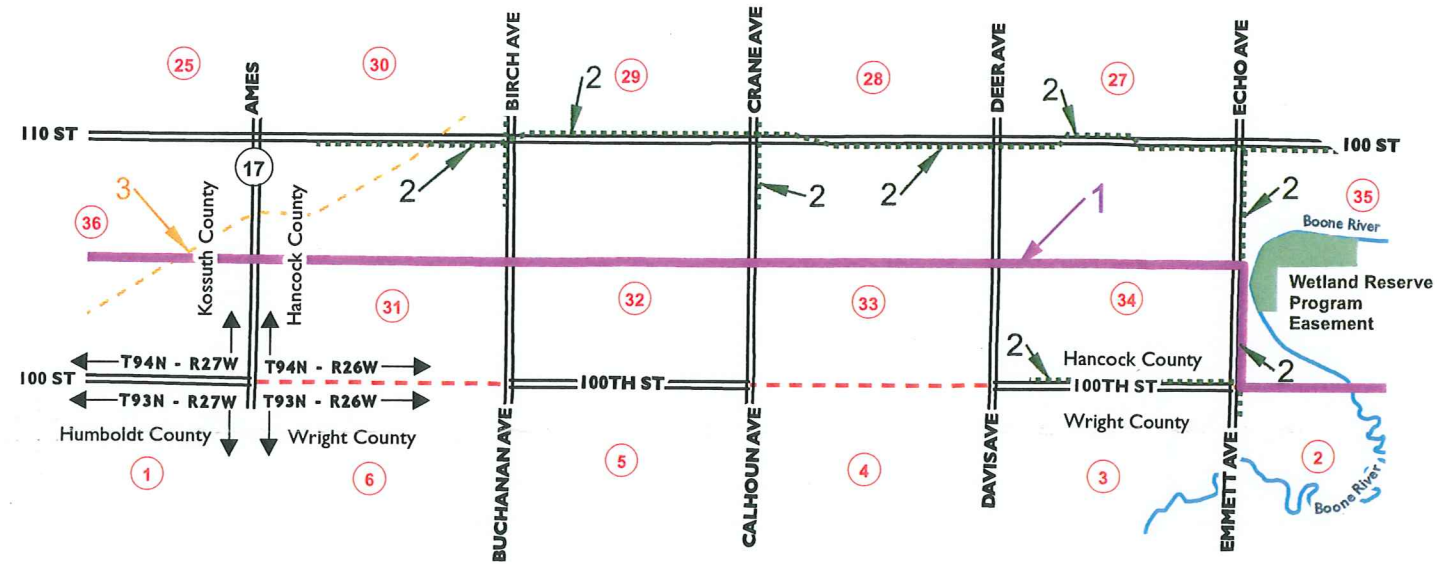
Dennis L. Puckett

Enclosures

Exhibit F

Exhibit F Mailing List

Prairie Energy Cooperative 2099 Hwy 3, PO Box 353 Clarion IA 50525	Magellan Midstream Partners LP One Williams Center Tulsa OK 7472
Iowa Communications Network 400 E 14th St Des Moines IA 50319	CenturyLink 925 High St 9S9 Des Moines IA 50309
Iowa DNR 502 E 9th St Des Moines IA 50319	Iowa DOT 800 Lincoln Way Ames IA 50010
U.S. Army Corps of Engineers Rock Island District, Clock Tower Bldg PO Box 2004 Rock Island IL 61204	Hancock County Conservation Board 875 State St Garner IA 50438
Hancock County Engineer Office 855 State St Garner IA 50638	US Department of Agriculture Natural Resources, Conservation Service 210 Walnut St Rm 693 Des Moines IA 50309



Government Agencies

U.S. Department of Agriculture
 Natural Resources
 Conservation Service
 210 Walnut Street, Room 693
 Des Moines, IA 50309

Iowa Department of
 Natural Resources
 Wallace State Office Building
 502 East 9th Street
 Des Moines, IA 50319

Iowa Department of
 Transportation
 800 Lincoln Way
 Ames, IA 50010

U.S. Army Corps of Engineers
 Rock Island District
 Clock Tower Building
 PO BOX 2004
 Rock Island, IL 61204

Hancock County
 Conservation Board
 875 State Street
 Garner, IA 50438

Hancock County Engineer
 855 State Street
 Garner, IA 50438

Features

- Streams
- Streets
- USDA NRCS Easement
- Section Number
- Section Lines
- Township Boundaries

Electric Transmission Line to be Franchised
 Rock Island Clean Line
 1001 McKinney, Ste 700, Houston, TX 77002

Proposed Electric Transmission Line
 1 -- Overhead +/-600,000v

Prairie Energy Cooperative
 2099 Hwy 3, PO Box 353, Clarion, IA 50525

Electric Distribution Lines
 2 -- Overhead 7200v

Magellan Midstream Partners L.P.
 One Williams Center, Tulsa, OK 74172

Underground Pipelines
 3 -- Ammonia Pipeline

Water Distribution Companies
 None

Communications Companies
 CenturyLink
 925 W High Street, 9S9
 Des Moines, IA 50309

 Iowa Communications Network
 400 E 14th Street
 Des Moines 50319

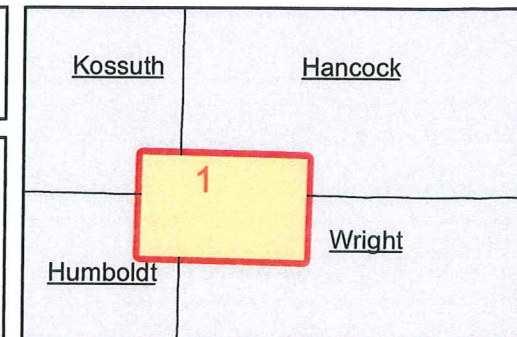



Exhibit B: Hancock County

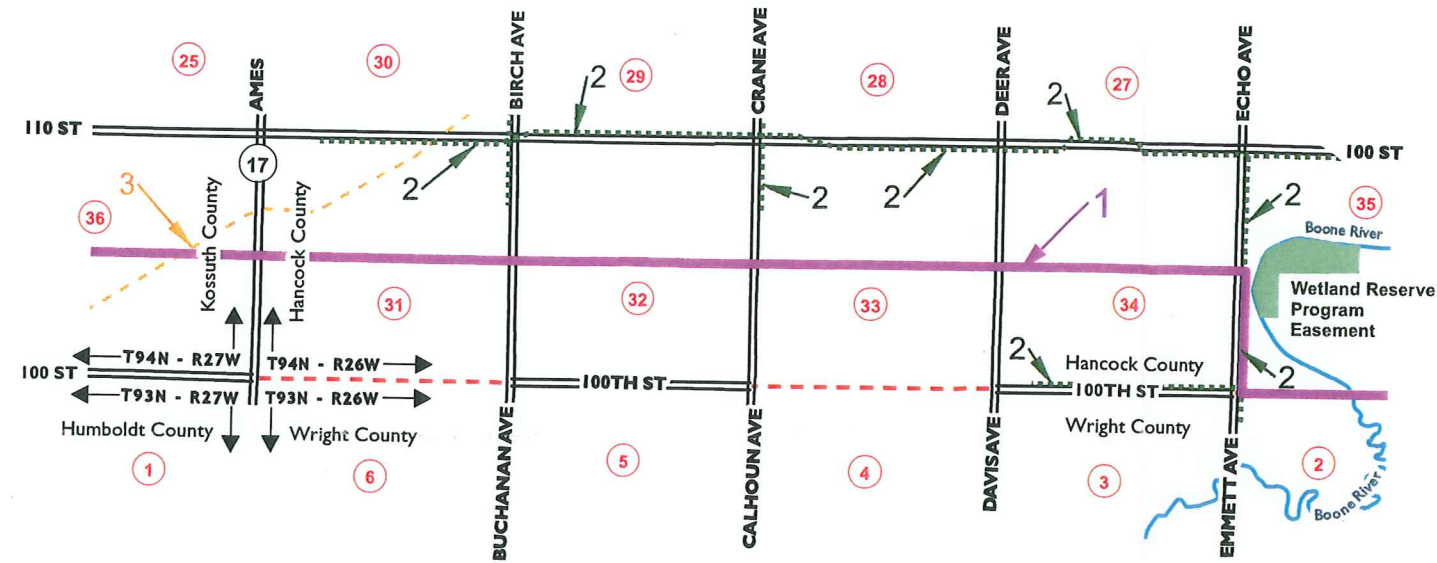
Date: 11/4/2014

ROCK ISLAND
 CLEAN LINE

1 inch = 4,000 feet

Page 1 of 1





Government Agencies

U.S. Department of Agriculture
 Natural Resources
 Conservation Service
 210 Walnut Street, Room 693
 Des Moines, IA 50309

Iowa Department of
 Natural Resources
 Wallace State Office Building
 502 East 9th Street
 Des Moines, IA 50319

Iowa Department of
 Transportation
 800 Lincoln Way
 Ames, IA 50010

U.S. Army Corps of Engineers
 Rock Island District
 Clock Tower Building
 PO BOX 2004
 Rock Island, IL 61204

Hancock County
 Conservation Board
 875 State Street
 Garner, IA 50438

Hancock County Engineer
 855 State Street
 Garner, IA 50438

Features

- Streams
- Streets
- USDA NRCS Easement
- Section Number
- Section Lines
- Township Boundaries

Electric Transmission Line to be Franchised
Rock Island Clean Line
 1001 McKinney, Ste 700, Houston, TX 77002

Proposed Electric Transmission Line

1 -- Overhead +/-600,000v

Prairie Energy Cooperative
 2099 Hwy 3, PO Box 353, Clarion, IA 50525

Electric Distribution Lines

..... 2 -- Overhead 7200v

Magellan Midstream Partners L.P.
 One Williams Center, Tulsa, OK 74172

Underground Pipelines

- - - - 3 -- Ammonia Pipeline

Water Distribution Companies

None

Communications Companies

CenturyLink
 925 W High Street, 9S9
 Des Moines, IA 50309

Iowa Communications Network
 400 E 14th Street
 Des Moines 50319

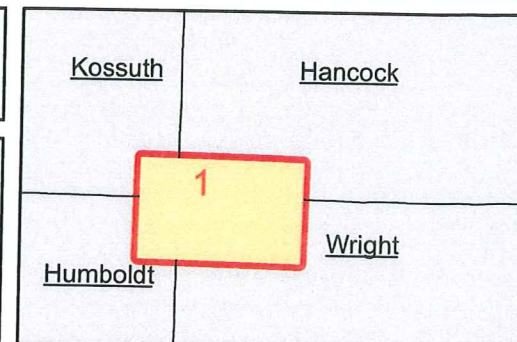


Exhibit B: Hancock County

Date: 11/4/2014

ROCK ISLAND
 CLEAN LINE

1 inch = 4,000 feet

Page 1 of 1

