



6601 Westown Pkwy, STE 200
West Des Moines, Iowa 50266
515-244-3500
fax 515-244-3599
www.sullivan-ward.com

direct: 515-247-4710
dpuckett@sullivan-ward.com

John T. Ward
Louis R. Hockenber
Robert M. Holliday
Mark Landa
Dennis L. Puckett
Samantha J. Gronewald
Kyle A. Kruidenier
Michael J. Green
Elizabeth N. Overton
David J. Hellstern
L. Chris Knauf
Amanda A. James

Retired
Michael P. Joynt
Richard R. Chabot

William W. Sullivan
[1919-1999]

John V. Donnelly
[1940-2010]

Also Admitted in:
Nebraska

**Law Offices
Sullivan & Ward, P.C.**

November 6, 2014

To: THE TELEPHONE LINE COMPANY
ELECTRIC COMPANY, RAILROAD COMPANY,
OR INDIVIDUAL ADDRESSED

(Kossuth County)

Dear Addressee:

Please be advised that on behalf of Rock Island Clean Line LLC, we are filing with the Iowa Utilities Board a Petition for Electric Transmission Line Franchise to erect, operate and maintain an electric transmission line in Kossuth County, Iowa, over the route as indicated on the enclosed map (which is the Exhibit B included with the Petition). This Petition is for a nominal ± 600 kilovolt ("kV"), high voltage, direct current ("HVDC") transmission line that will originate at a converter station in O'Brien County, Iowa (the ultimate west terminus), traverse Iowa approximately 370 miles, cross the Mississippi River near Princeton, Iowa, enter Illinois south of Cordova, Illinois, traverse Illinois for approximately 120 miles, and interconnect with the 765 kV transmission system of the PJM Interconnection, LLC ("PJM") at the Collins substation in Grundy County, Illinois. The HVDC transmission line will terminate at a converter station to be located in Channahon, Illinois (the ultimate east terminus). The enclosed map shows the portion of the route in Kossuth County. A separate Petition is being filed for each of the 16 Iowa Counties through which the proposed line will be routed.

Should you have any questions concerning the attached proposal, please notify this office or Elizabeth Conley, Manager, Rock Island Clean Line LLC, 510 E. Locust Street, Suite 200, Des Moines, Iowa 50309. Telephone: 1-877-907-8516.

Sincerely,

Sullivan & Ward, P.C.

/s/

Dennis L. Puckett

Enclosures

Exhibit F

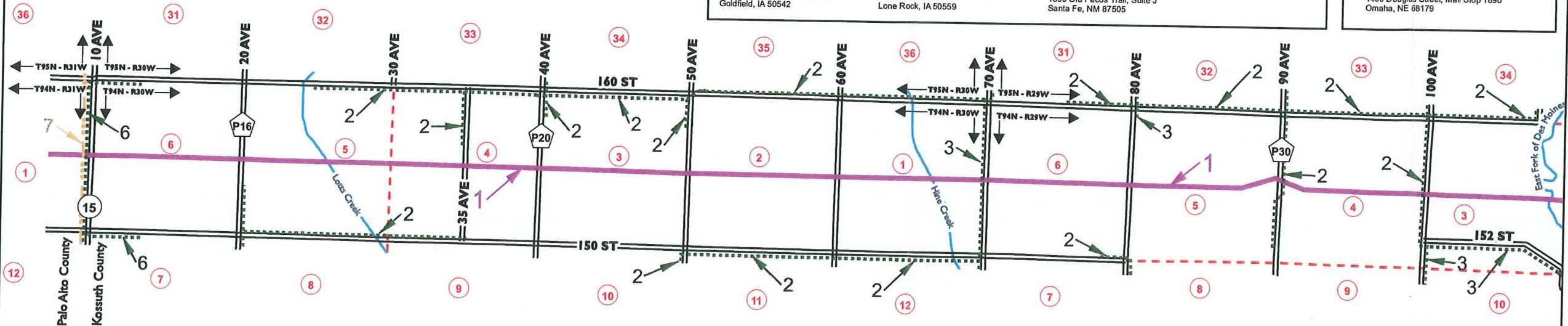
Kossuth County Conservation Board
1010 250th St
Algona IA 50511

| Communications Companies | | | |
|---|--|---|---|
| Blue Earth Valley Telephone Company 123 W 7th Street Blue Earth, MN 56013 | Heartland Communications, LLC 6141 NW 2nd Circle Lincoln, NE 68521 | Mediacom 2205 Ingersoll Avenue Des Moines, IA 50312 | Tintonka Telephone Company 247 Main Street N, PO Box 321 Tintonka, IA 50480-7725 |
| CenturyLink 925 High Street, 9S9 Des Moines, IA 50309 | Iowa Communications Network 400 East 14th Street Des Moines, IA 50319 | Northwest Telephone Cooperative Association 844 Wod Street, PO Box 186 Havelock, IA 50546 | Webster-Calhoun Cooperative Telephone Association 1006 Beek Street, PO Box 475 Gowrie, IA 50543 |
| Fenton Cooperative Telephone Company 300 2nd Street, PO Box 77 Fenton, IA 50539 | Iowa Telecom 4001 Rodney Parham Road Little Rock, AR 72212 | Norway Rural Telephone Company 105 South Main Street, PO Box 20 Kanawha, IA 50447 | Winneshock Cooperative Telecom Association 704 East Main Street Lake Mills, IA 50450 |
| Goldfield Telephone Company 536 N Main Street, PO Box 67 Goldfield, IA 50542 | Lone Rock Cooperative Telephone Company 215 Maine Street Lone Rock, IA 50559 | PAETEC Business Services 1800 Old Pecos Trail, Suite J Santa Fe, NM 87505 | |

Water Distribution Companies
None

Railroad Companies
Union Pacific Railroad
1400 Douglas Street, Mail Stop 1690
Omaha, NE 68179

- Government Agencies**
- US. Department of Agriculture
Natural Resources
Conservation Service
210 Walnut Street, Room 693
Des Moines, IA 50309
 - Iowa Department of
Natural Resources
Wallace State Office Building
502 East 9th Street
Des Moines, IA 50319
 - Iowa Department of Transportation
800 Lincoln Way
Ames, IA 50010
 - U.S. Army Corps of Engineers
Rock Island District
Clock Tower Building
PO Box 2004
Rock Island, IL 61204
 - Kossuth County Conservation Board
1010 250th Street
Algona, IA 50511
 - Kossuth County Engineer's Office
114 W State Street
Algona, IA 50511



Electric Transmission Line to be Franchised
Rock Island Clean Line
1001 McKinney, Ste 700
Houston, TX 77002

Proposed Electric Transmission Line
1 -- Overhead +/-600,000v

- Features**
- * Grain Bins
 - +— Railroad
 - ~ Streams
 - Streets
 - Park
 - Conservation Easement
 - ▨ Municipality
 - ← T94N - R31W → Township Boundaries
 - ③ Section Number
 - - - Section Lines
 - ▲ Corn Belt Substation

Midland Power Cooperative
1005 E Lincolnway Street
Jefferson, IA 50129

Electric Distribution Lines
.....2 -- Overhead 7,200v
.....3 -- Overhead 12,470v

MidAmerican Energy Company
666 Grand Ave
PO Box 657
Des Moines, IA 50309

Electric Distribution Lines
.....4 -- Overhead 7,200v
.....5 -- Overhead 12,470v

West Bend Municipal Electric System
301 South Broadway
West Bend, IA 50597

Electric Distribution Lines
.....6 -- Overhead 7,200v

Electric Transmission Lines
.....7 -- Overhead 69,000v

Corn Belt Power Cooperative
1300 13th Street North
PO Box 508
Humboldt, IA 50548

Electric Transmission Lines
.....8 -- Overhead 69,000v
.....9 -- Overhead 161,00v

Magellan Midstream Partners L.P.
One Williams Center
Tulsa, OK 74172

Underground Pipelines
- - - 10 -- Petroleum Pipeline

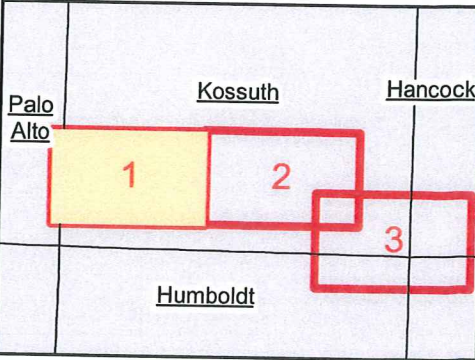


Exhibit B: Kossuth County

Date: 11/4/2014

ROCK ISLAND CLEAN LINE

1 inch = 4,000 feet

Page 1 of 3

Communications Companies

| | | | |
|--|---|--|--|
| Blue Earth Valley Telephone Company 123 W 7th Street Des Moines, IA 50313 | Heartland Communications, LLC 6141 NW 2nd Circle Lincoln, NE 68521 | Mediacom 2205 Ingersoll Avenue Des Moines, IA 50312 | Tintonka Telephone Company 247 Main Street N, PO Box 321 Tintonka, IA 50480-7725 |
| CenturyLink 925 High Street, 9S9 Des Moines, IA 50309 | Iowa Communications Network 400 East 14th Street Des Moines, IA 50319 | Northwest Telephone Cooperative Association 844 Wod Street, PO Box 186 Havelock, IA 50546 | Webster-Calhoun Cooperative Telephone Association 1006 Beek Street, PO Box 475 Gowrie, IA 50543 |
| Fenton Cooperative Telephone Company 300 2nd Street, PO Box 77 Fenton, IA 50539 | Iowa Telecom 4001 Rodney Parham Road Little Rock, AR 72212 | Norway Rural Telephone Company 105 South Main Street, PO Box 20 Kanawha, IA 50447 | Winnebago Cooperative Telecom Association 704 East Main Street Lake Mills, IA 50450 |
| Goldfield Telephone Company 536 N Main Street, PO Box 67 Goldfield, IA 50542 | Lone Rock Cooperative Telephone Company 215 Maine Street Lone Rock, IA 50559 | PAETEC Business Services 1800 Old Pecos Trail, Suite J Santa Fe, NM 87505 | |

Water Distribution Companies

None

Railroad Companies

Union Pacific Railroad
1400 Douglas Street, Mail Stop 1690
Omaha, NE 68179

Government Agencies

US. Department of Agriculture
Natural Resources
Conservation Service
210 Walnut Street, Room 693
Des Moines, IA 50309

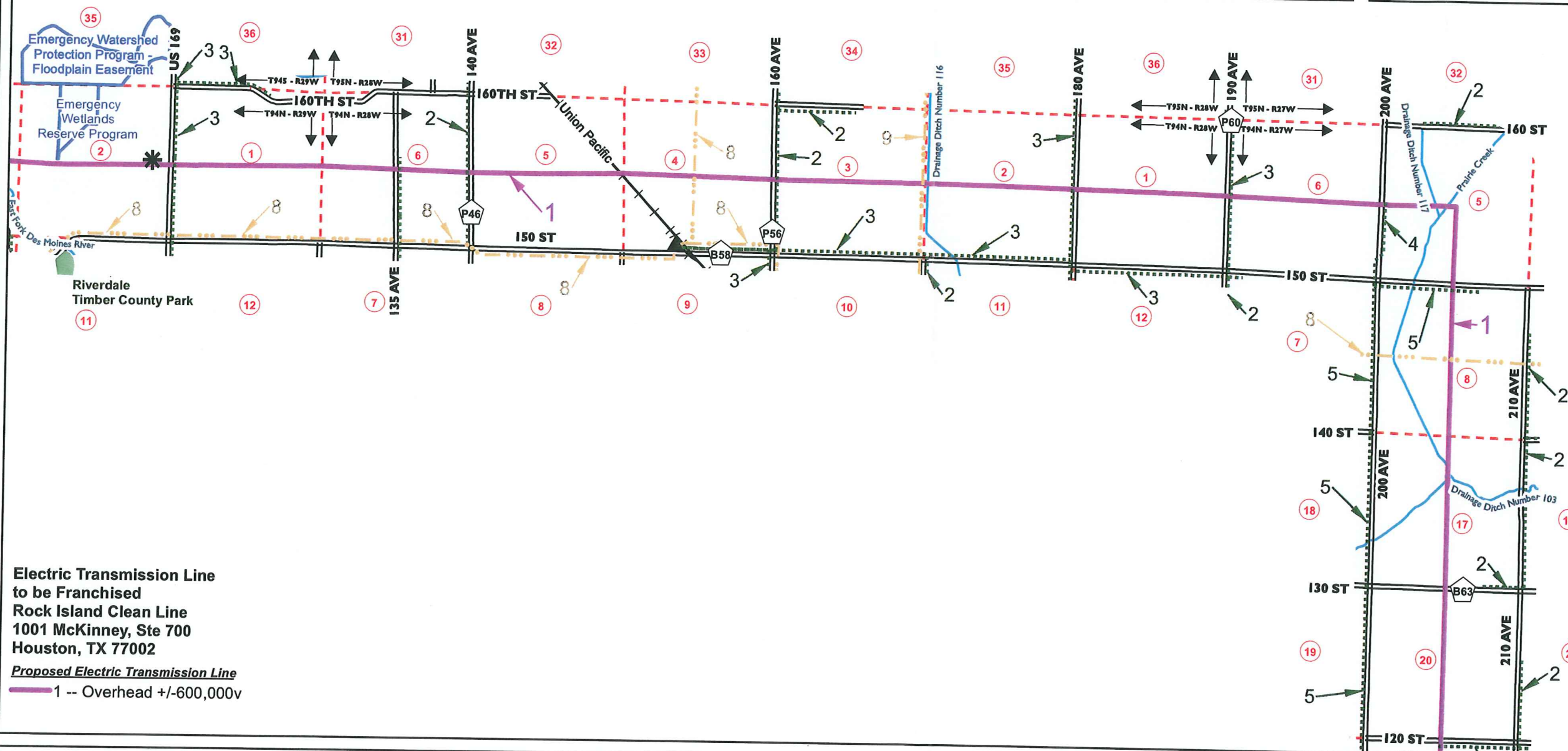
Iowa Department of
Natural Resources
Wallace State Office Building
502 East 9th Street
Des Moines, IA 50319

Iowa Department of Transportation
800 Lincoln Way
Ames, IA 50010

U.S. Army Corps of Engineers
Rock Island District
Clock Tower Building
PO Box 2004
Rock Island, IL 61204

Kossuth County Conservation Board
1010 250th Street
Algona, IA 50511

Kossuth County Engineer's Office
114 W State Street
Algona, IA 50511



Electric Transmission Line to be Franchised
Rock Island Clean Line
1001 McKinney, Ste 700
Houston, TX 77002

Proposed Electric Transmission Line
1 -- Overhead +/-600,000v

Features

- * Grain Bins
- +— Railroad
- ~ Streams
- Streets
- Park
- Conservation Easement
- ▨ Municipality
- ← T90N - R29W → Township Boundaries
- ③ Section Number
- - - Section Lines
- ▲ Corn Belt Substation

Midland Power Cooperative
1005 E Lincolnway Street
Jefferson, IA 50129

Electric Distribution Lines
..... 2 -- Overhead 7,200v
..... 3 -- Overhead 12,470v

MidAmerican Energy Company
666 Grand Ave
PO Box 657
Des Moines, IA 50309

Electric Distribution Lines
..... 4 -- Overhead 7,200v
..... 5 -- Overhead 12,470v

West Bend Municipal Electric System
301 South Broadway
West Bend, IA 50597

Electric Distribution Lines
..... 6 -- Overhead 7,200v

Electric Transmission Lines
..... 7 -- Overhead 69,000v

Corn Belt Power Cooperative
1300 13th Street North
PO Box 508
Humboldt, IA 50548

Electric Transmission Lines
..... 8 -- Overhead 69,000v
..... 9 -- Overhead 161,00v

Magellan Midstream Partners L.P.
One Williams Center
Tulsa, OK 74172

Underground Pipelines
- - - 10 -- Petroleum Pipeline

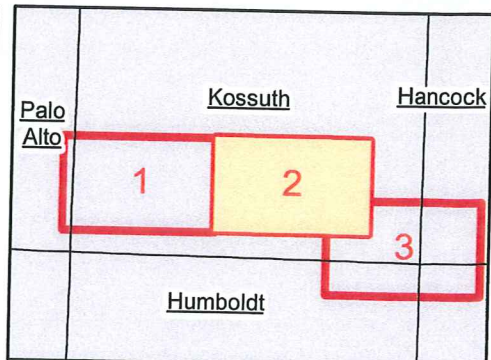
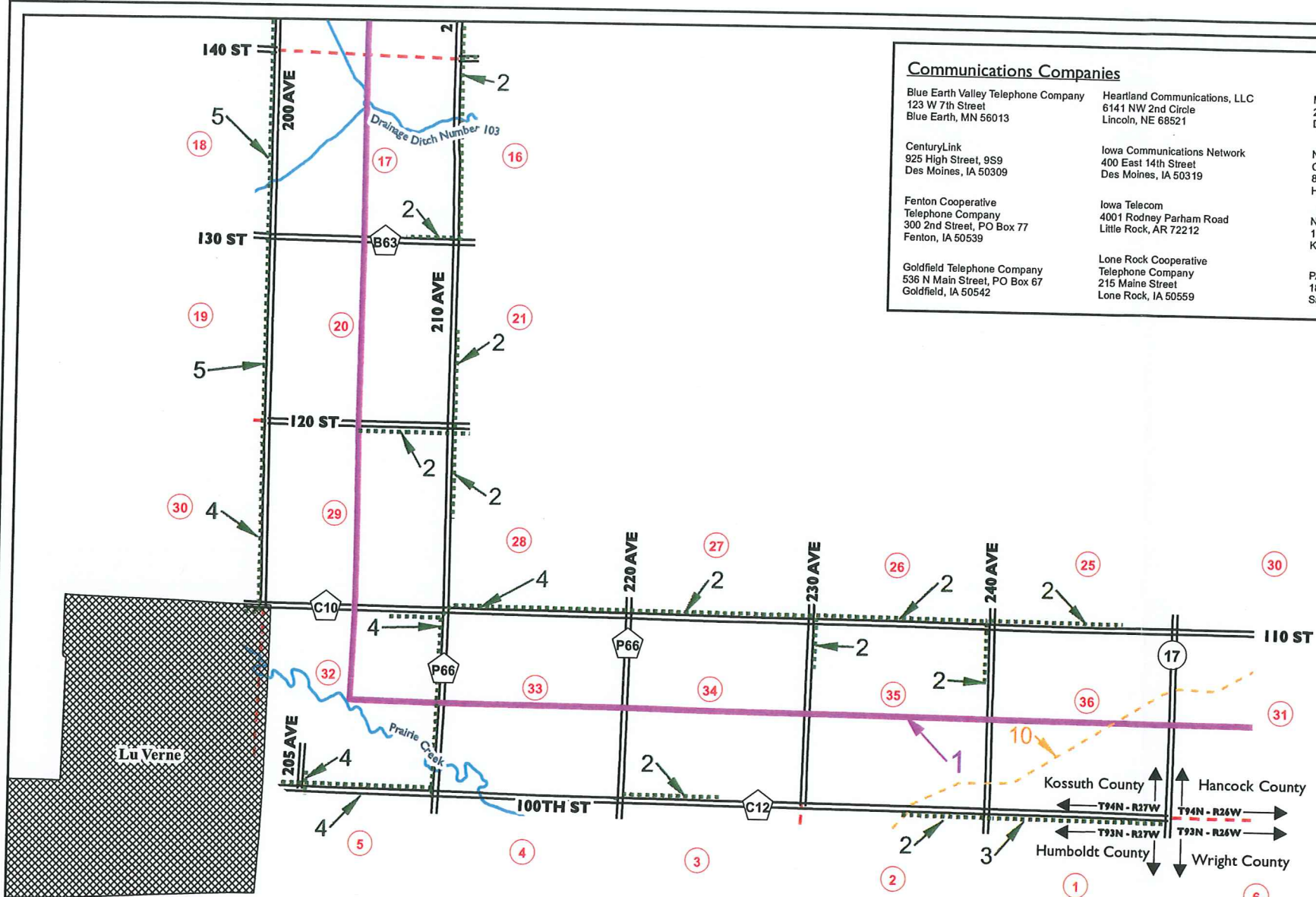


Exhibit B: Kossuth County

Date: 11/4/2014
1 inch = 4,000 feet
Page 2 of 3

ROCK ISLAND CLEAN LINE

Miles
0 0.5 1



| Communications Companies | | | |
|---|--|---|---|
| Blue Earth Valley Telephone Company 123 W 7th Street Blue Earth, MN 56013 | Heartland Communications, LLC 6141 NW 2nd Circle Lincoln, NE 68521 | Mediacom 2205 Ingersoll Avenue Des Moines, IA 50312 | Tintonka Telephone Company 247 Main Street N, PO Box 321 Tintonka, IA 50480-7725 |
| CenturyLink 925 High Street, 9S9 Des Moines, IA 50309 | Iowa Communications Network 400 East 14th Street Des Moines, IA 50319 | Northwest Telephone Cooperative Association 844 Wod Street, PO Box 186 Havelock, IA 50546 | Webster-Calhoun Cooperative Telephone Association 1006 Beek Street, PO Box 475 Gowrie, IA 50543 |
| Fenton Cooperative Telephone Company 300 2nd Street, PO Box 77 Fenton, IA 50539 | Iowa Telecom 4001 Rodney Parham Road Little Rock, AR 72212 | Norway Rural Telephone Company 105 South Main Street, PO Box 20 Kanawha, IA 50447 | Winnebago Cooperative Telecom Association 704 East Main Street Lake Mills, IA 50450 |
| Goldfield Telephone Company 536 N Main Street, PO Box 67 Goldfield, IA 50542 | Lone Rock Cooperative Telephone Company 215 Maine Street Lone Rock, IA 50559 | PAETEC Business Services 1800 Old Pecos Trail, Suite J Santa Fe, NM 87505 | |

Water Distribution Companies
None

Railroad Companies
Union Pacific Railroad
1400 Douglas Street, Mail Stop 1690
Omaha, NE 68179

- Government Agencies**
- US. Department of Agriculture
Natural Resources
Conservation Service
210 Walnut Street, Room 693
Des Moines, IA 50309
 - Iowa Department of Natural Resources
Wallace State Office Building
502 East 9th Street
Des Moines, IA 50319
 - Iowa Department of Transportation
800 Lincoln Way
Ames, IA 50010
 - U.S. Army Corps of Engineers
Rock Island District
Clock Tower Building
PO Box 2004
Rock Island, IL 61204
 - Kossuth County Conservation Board
1010 250th Street
Algona, IA 50511
 - Kossuth County Engineer's Office
114 W State Street
Algona, IA 50511

- Features**
- * Grain Bins
 - + + Railroad
 - ~ Streams
 - Streets
 - Park
 - Conservation Easement
 - ▨ Municipality
 - ← T94N - R27W → Township Boundaries
 - ③ Section Number
 - - - Section Lines
 - ▲ Corn Belt Substation

Electric Transmission Line to be Franchised
Rock Island Clean Line
1001 McKinney, Ste 700
Houston, TX 77002

Proposed Electric Transmission Line
1 -- Overhead +/-600,000v

| | | | | |
|--|--|--|--|---|
| <p>Midland Power Cooperative 1005 E Lincolnway Street Jefferson, IA 50129</p> <p>Electric Distribution Lines</p> <ul style="list-style-type: none">2 -- Overhead 7,200v3 -- Overhead 12,470v | <p>MidAmerican Energy Company 666 Grand Ave PO Box 657 Des Moines, IA 50309</p> <p>Electric Distribution Lines</p> <ul style="list-style-type: none">4 -- Overhead 7,200v5 -- Overhead 12,470v | <p>West Bend Municipal Electric System 301 South Broadway West Bend, IA 50597</p> <p>Electric Distribution Lines</p> <ul style="list-style-type: none">6 -- Overhead 7,200v <p>Electric Transmission Lines</p> <ul style="list-style-type: none"> --- 7 -- Overhead 69,000v | <p>Corn Belt Power Cooperative 1300 13th Street North PO Box 508 Humboldt, IA 50548</p> <p>Electric Transmission Lines</p> <ul style="list-style-type: none"> --- 8 -- Overhead 69,000v --- 9 -- Overhead 161,000v | <p>Magellan Midstream Partners L.P. One Williams Center Tulsa, OK 74172</p> <p>Underground Pipelines</p> <ul style="list-style-type: none"> --- 10 -- Petroleum Pipeline |
|--|--|--|--|---|

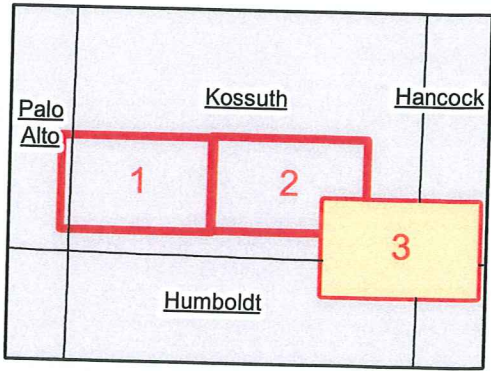


Exhibit B: Kossuth County

Date: 11/4/2014

1 inch = 4,000 feet

ROCK ISLAND CLEAN LINE

Page 3 of 3

Miles 0 0.5 1