



6601 Westown Pkwy, STE 200
West Des Moines, Iowa 50266
515-244-3500
fax 515-244-3599
www.sullivan-ward.com

direct: 515-247-4710
dpuckett@sullivan-ward.com

**Law Offices
Sullivan & Ward, P.C.**

John T. Ward
Louis R. Hockenberger
Robert M. Holliday
Mark Landa
Dennis L. Puckett
Samantha J. Gronewald
Kyle A. Kruidenier
Michael J. Green
Elizabeth N. Overton
David J. Hellstern
△ L. Chris Knauf
Amanda A. James

Retired
Michael P. Joynt
Richard R. Chabot
William W. Sullivan
[1919-1999]
John V. Donnelly
[1940-2010]
Also Admitted in:
△ Nebraska

November 6, 2014

To: THE TELEPHONE LINE COMPANY
ELECTRIC COMPANY, RAILROAD COMPANY,
OR INDIVIDUAL ADDRESSED

(Linn County)

Dear Addressee:

Please be advised that on behalf of Rock Island Clean Line LLC, we are filing with the Iowa Utilities Board a Petition for Electric Transmission Line Franchise to erect, operate and maintain an electric transmission line in Linn County, Iowa, over the route as indicated on the enclosed map (which is the Exhibit B included with the Petition). This Petition is for a nominal ±600 kilovolt ("kV"), high voltage, direct current ("HVDC") transmission line that will originate at a converter station in O'Brien County, Iowa (the ultimate west terminus), traverse Iowa approximately 370 miles, cross the Mississippi River near Princeton, Iowa, enter Illinois south of Cordova, Illinois, traverse Illinois for approximately 120 miles, and interconnect with the 765 kV transmission system of the PJM Interconnection, LLC ("PJM") at the Collins substation in Grundy County, Illinois. The HVDC transmission line will terminate at a converter station to be located in Channahon, Illinois (the ultimate east terminus). The enclosed map shows the portion of the route in Linn County. A separate Petition is being filed for each of the 16 Iowa Counties through which the proposed line will be routed.

Should you have any questions concerning the attached proposal, please notify this office or Elizabeth Conley, Manager, Rock Island Clean Line LLC, 510 E. Locust Street, Suite 200, Des Moines, Iowa 50309. Telephone: 1-877-907-8516.

Sincerely,

Sullivan & Ward, P.C.

/s/

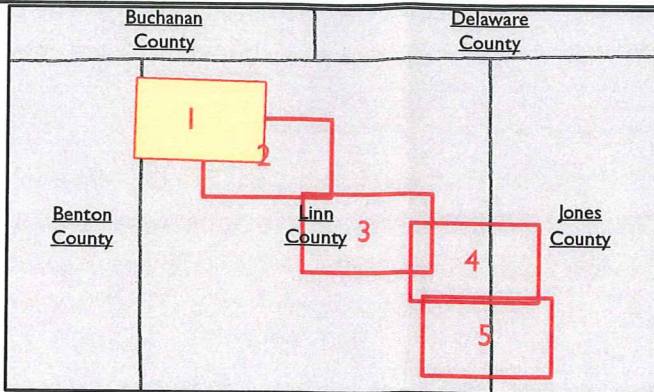
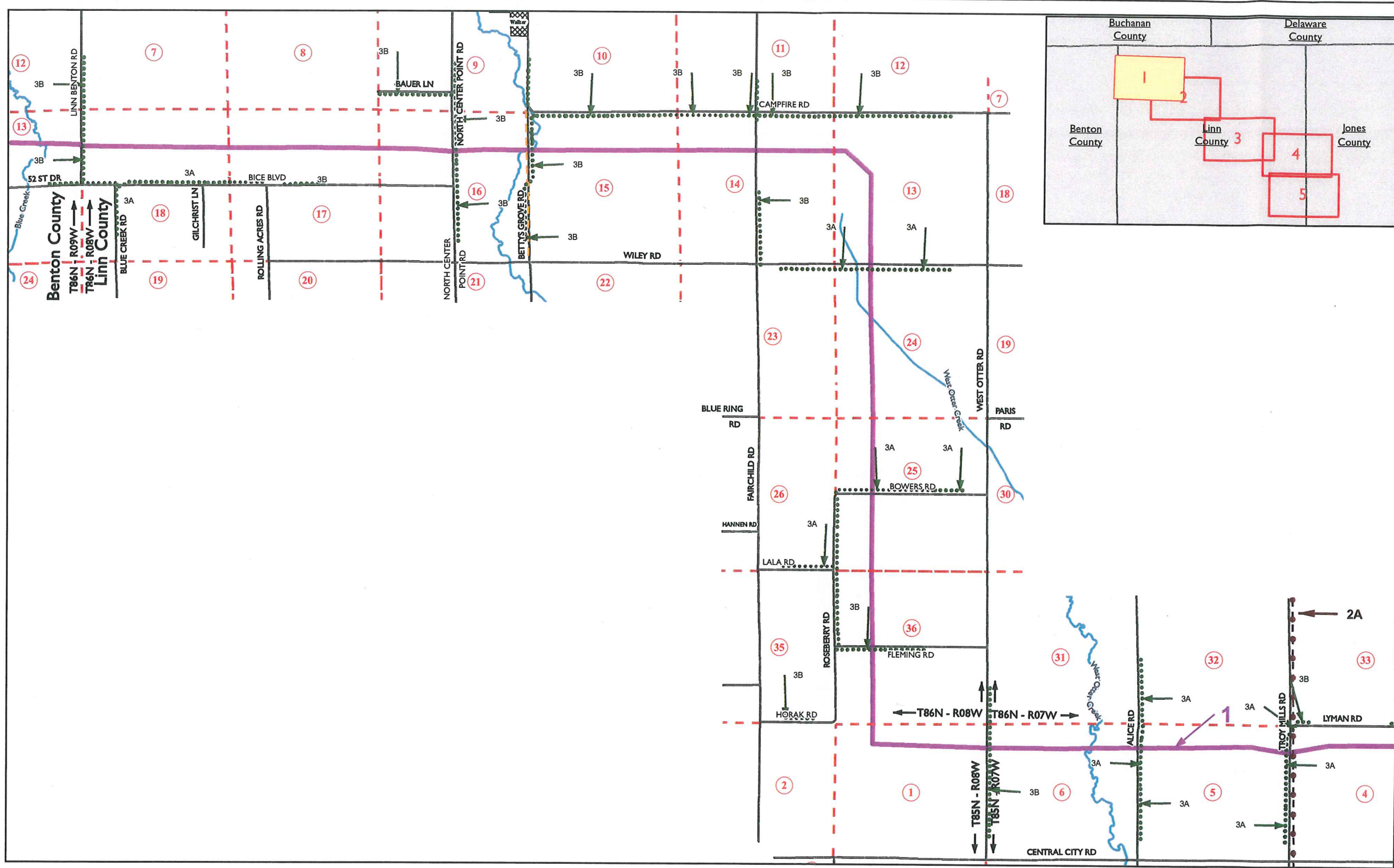
Dennis L. Puckett

Enclosures

Exhibit F

Exhibit F Mailing List

Central Iowa Power Cooperative PO Box 2517 Cedar Rapids IA 52406	Linn County Electric Cooperative 5695 REC Drive, PO Box 69 Marion IA 52302
ITC Holdings Corp - Novi 27175 Energy Way Novi MI 48377	Alliant Energy Corporation 200 First St SE Cedar Rapids IA 52406
AT&T Corporation One AT&T Way Rm 2B115E Bedminster NJ 07921	Iowa Communications Network 400 E 14th St Des Moines IA 50319
South Slope Cooperative Communications Company 980 N Front St, PO Box 19 North Liberty IA 52317	Southwestco Wireless LP 480 Greenway Rd Henderson NV 89015
CenturyLink 925 High St 9S9 Des Moines IA 50309	Iowa Network Services 4201 Corporate Dr West Des Moines IA 50266
Sprint Communications Company LP 6450 Sprint Pkwy Overland Park KS 66251	Farmers Mutual Telephone Co 124 Main St, PO Box 249 Shellsburg IA 52332
Martelle Cooperative Telephone Association 204 South St, PO Box 128 Martelle IA 52305	United Telephone 417 1st Ave SE Cedar Rapids IA 52401
Springville Cooperative Telephone Association 207 Broadway St, PO Box 9 Springville IA 52336	Mediacom 2205 Ingersoll Ave Des Moines IA 50312
USA Communications 124 Main St Shellsburg IA 52332	JB and SG Communications LLC 625 1st St SE Cedar Rapids IA 52401
SBA Communication Corporation 5900 Broken Sound Pkwy NW Boca Raton FL 33487	Iowa Telecom 4001 Rodney Parham Rd Little Rock AR 72212
Iowa DNR 502 E 9th St Des Moines IA 50319	Canadian National Railway 935 de La Gauetiere St W Montreal Quebec H3B 2M9 Canada
Iowa DOT 800 Lincoln Way Ames IA 50010	U.S. Army Corps of Engineers Rock Island District, Clock Tower Bldg PO Box 2004 Rock Island IL 61204
USDA NRCS 201 Walnut St Rm 693 Des Moines IA 50309	Linn County Engineer Office 1888 County Home Road Marion, IA 52302



Government Agencies

- Iowa DNR
502 East 9th St.
Des Moines, IA 50319
- Iowa DOT
800 Lincoln Way
Ames, IA 50010
- U.S. Army Corps of Engineers
Rock Island District
Clock Tower Building
PO BOX 2004
Rock Island, IL 61204
- USDA NRCS
201 Walnut St. - Room 693
Des Moines, IA 50309
- Linn County Engineer Office
1888 County Home Road
Marion, IA 52302

Features

- ① Section Numbers
- - - Section Lines
- + + + Rails
- ~ Streets
- ~ Streams
- ▨ Municipal Boundaries
- T85N - R34W Townships

Electric Transmission Line to be Franchised
Rock Island Clean Line
 1001 McKinney, Ste 700, Houston, TX 77002

1 -- Overhead +/- 600,000v

Central Iowa Power Cooperative
 P.O. Box 2517 Cedar Rapids, IA 52406

Electric Transmission Lines

2 -- Overhead 115,000v

ITC Holdings Corp - Novi
 27175 Energy Way, Novi, MI 48377

Electric Transmission Lines

2A -- Overhead 69,000v

Linn County Electric Cooperative
 5695 REC Drive, PO Box 69, Marion, IA 52302

Electric Distribution Lines

3A -- Overhead 12,500v

3B -- Overhead 7,200v

4A -- Underground 12,500v

4B -- Underground 7,200v

Alliant Energy Corporation
 200 First St. S.E., Cedar Rapids, IA 52406

Underground Pipelines

5 -- Natural Gas Pipeline

Communications Companies

AT&T Corporation
 One AT&T Way, Room 2B115E
 Bedminster, NJ 07921

CenturyLink
 925 High Street, 989
 Des Moines, IA 50309

Farmers Mutual Telephone Co.
 124 Main St., PO Box 249
 Shellsburg, IA 52332

Springville Cooperative Telephone Association
 207 Broadway St, PO Box 9
 Springville, IA 52336

JB and SG Communications, LLC
 625 1st. Street SE
 Cedar Rapids, IA 52401

Iowa Communications Network
 400 East 14th St
 Des Moines, IA 50319

Iowa Network Services
 4201 Corporate Dr
 West Des Moines, IA 50266

Martelle Cooperative Telephone Association
 204 South St., PO Box 128
 Martelle, IA 52305

Mediacom
 2205 Ingersoll Ave
 Des Moines, IA 50312

SBA Communication Corporation
 5900 Broken Sound Pkwy NW
 Boca Raton, FL 33487

South Slope Cooperative Communications Company
 980 N Front St, PO Box 19
 North Liberty, IA 52317

Southwestco Wireless LP
 480 Greenway Rd
 Henderson, NV 89015

Sprint Communications Company LP
 6450 Sprint Pkwy
 Overland Park, KS 66251

United Telephone
 417 1st Ave SE
 Cedar Rapids, IA 52401

USA Communications
 124 Main St
 Shellsburg, IA 52332

Iowa Telecom
 4001 Rodney Parham Road
 Little Rock, AR 72212

Railroad Companies

Canadian National Railway
 935 de La Gauthiere St. W.
 Montreal, Quebec
 H3B 2M9
 Canada

Water Distribution Companies

Exhibit B: Linn County

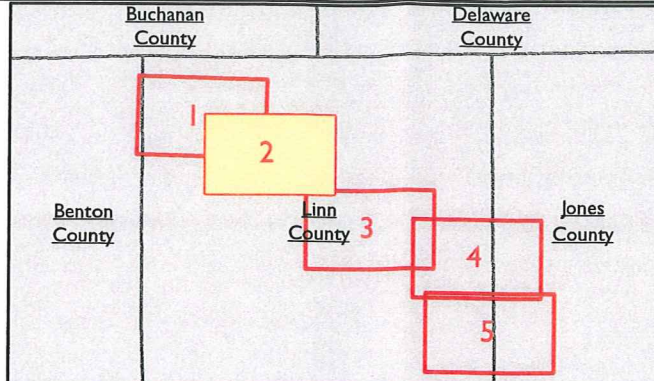
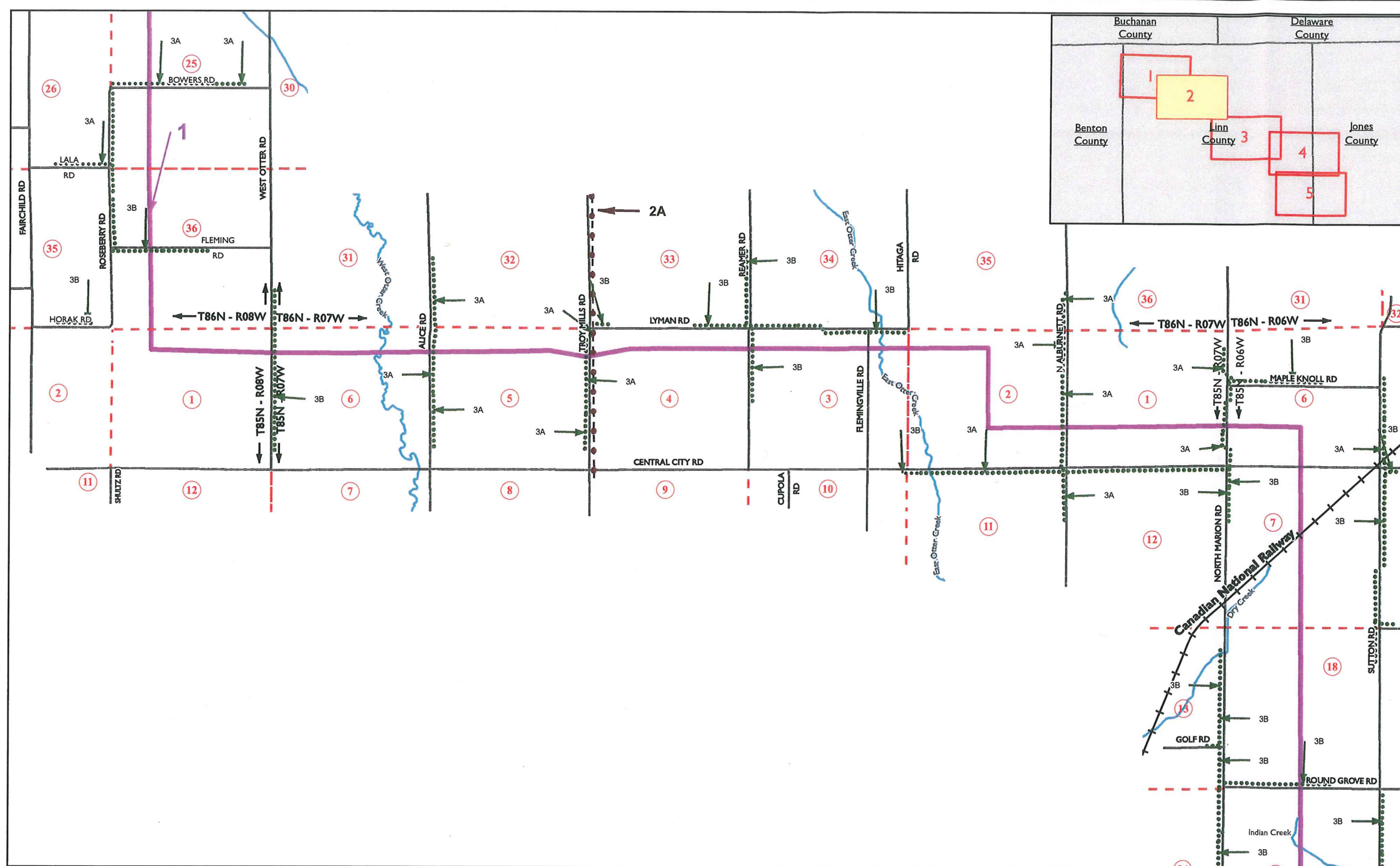
Date: 11/6/2014

ROCK ISLAND
 CLEAN LINE

1 inch = 3,478 feet

Page 1 of 5

0 2,600 5,200 Feet



- ### Government Agencies
- Iowa DNR
502 East 9th St.
Des Moines, IA 50319
 - Iowa DOT
800 Lincoln Way
Ames, IA 50010
 - U.S. Army Corps of Engineers
Rock Island District
Clock Tower Building
PO BOX 2004
Rock Island, IL 61204
 - USDA NRCS
201 Walnut St. - Room 693
Des Moines, IA 50309
 - Linn County Engineer Office
1888 County Home Road
Marion, IA 52302

- ### Features
- ① Section Numbers
 - - - Section Lines
 - + + + Rails
 - ~ Streets
 - ~ Streams
 - ▨ Municipal Boundaries
 - T95N - R14W → Townships

Electric Transmission Line to be Franchised
Rock Island Clean Line
 1001 McKinney, Ste 700, Houston, TX 77002

1 -- Overhead +/- 600,000v

Central Iowa Power Cooperative
 P.O. Box 2517 Cedar Rapids, IA 52406

Electric Transmission Lines

2 -- Overhead 115,000v

ITC Holdings Corp - Novi
 27175 Energy Way, Novi, MI 48377

Electric Transmission Lines

2A -- Overhead 69,000v

Linn County Electric Cooperative
 5695 REC Drive, PO Box 69, Marion, IA 52302

Electric Distribution Lines

3A -- Overhead 12,500v

3B -- Overhead 7,200v

4A -- Underground 12,500v

4B -- Underground 7,200v

Alliant Energy Corporation
 200 First St. S.E., Cedar Rapids, IA 52406

Underground Pipelines

5 -- Natural Gas Pipeline

Communications Companies

AT&T Corporation One AT&T Way, Room 2B115E Bedminster, NJ 07921	Iowa Communications Network 400 East 14th St Des Moines, IA 50319	South Slope Cooperative Communications Company 980 N Front St, PO Box 19 North Liberty, IA 52317
CenturyLink 925 High Street, 9S9 Des Moines, IA 50309	Iowa Network Services 4201 Corporate Dr West Des Moines, IA 50266	Southwestco Wireless LP 480 Greenway Rd Henderson, NV 89015
Farmers Mutual Telephone Co. 124 Main St., PO Box 249 Shellsburg, IA 52332	Martelle Cooperative Telephone Association 204 South St., PO Box 128 Martelle, IA 52305	Sprint Communications Company LP 6450 Sprint Pkwy Overland Park, KS 66251
Springville Cooperative Telephone Association 207 Broadway St, PO Box 9 Springville, IA 52336	Mediacom 2205 Ingersoll Ave Des Moines, IA 50312	United Telephone 417 1st Ave SE Cedar Rapids, IA 52401
JB and SG Communications, LLC 625 1st. Street SE Cedar Rapids, IA 52401	SBA Communication Corporation 5900 Broken Sound Pkwy NW Boca Raton, FL 33487	USA Communications 124 Main St Shellsburg, IA 52332
		Iowa Telecom 4001 Rodney Parham Road Little Rock, AR 72212

Railroad Companies

Canadian National Railway
 935 de La Gaulliere St. W.
 Montreal, Quebec
 H3B 2M9
 Canada

Water Distribution Companies

Exhibit B: Linn County

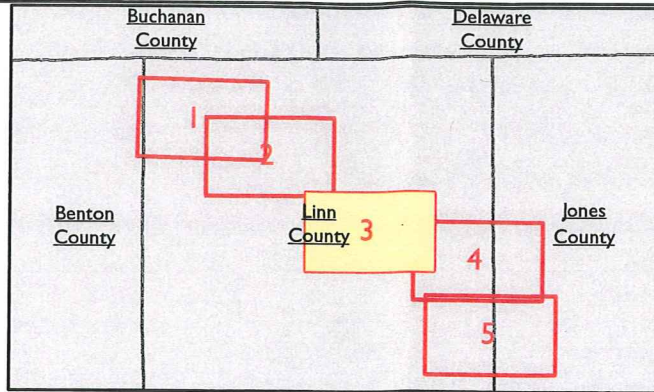
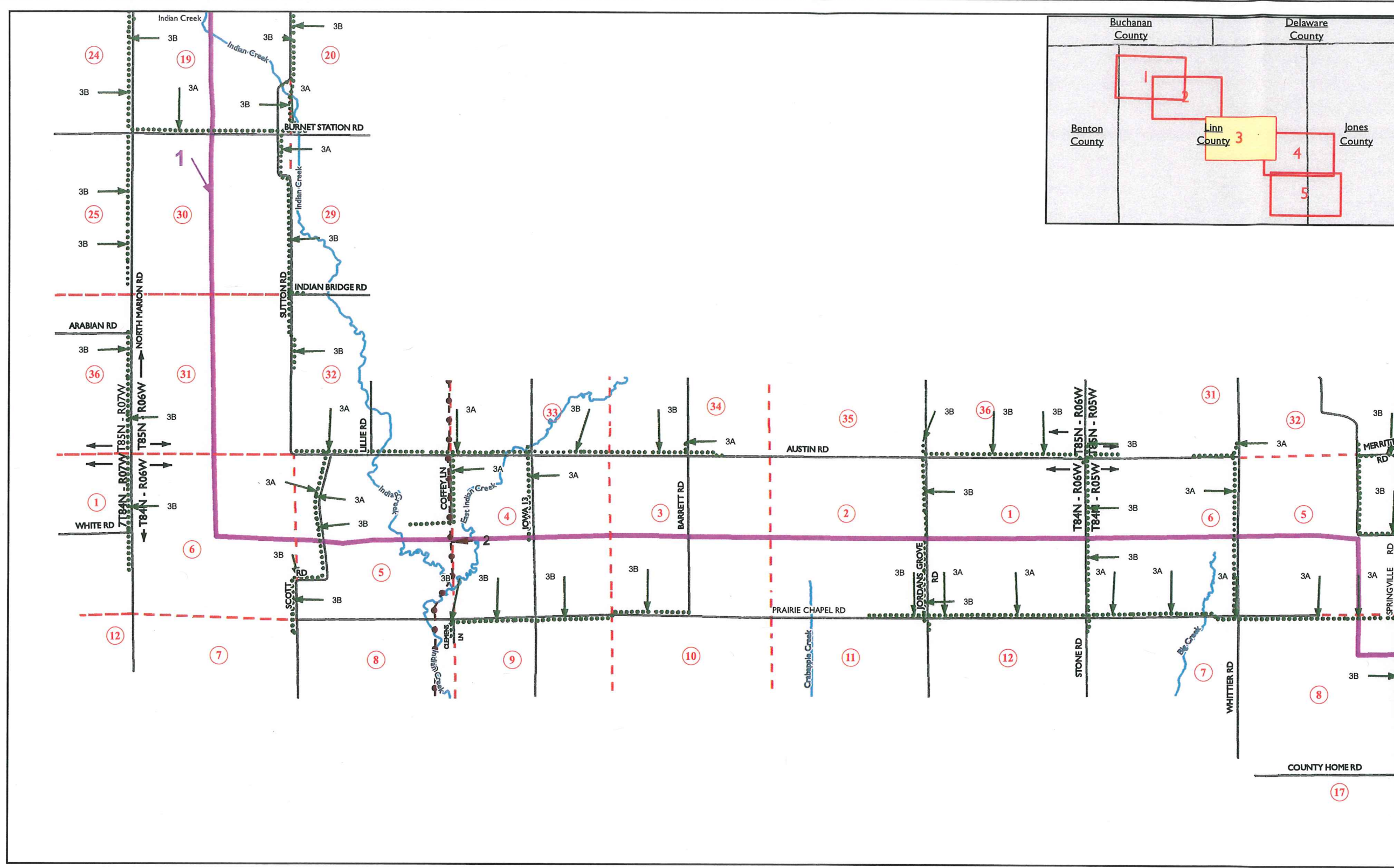
Date: 11/6/2014

1 inch = 3,333 feet

ROCK ISLAND
 CLEAN LINE

Page 2 of 5

0 2,400 4,800 Feet



Government Agencies

Iowa DNR
502 East 9th St.
Des Moines, IA 50319

Iowa DOT
800 Lincoln Way
Ames, IA 50010

U.S. Army Corps of Engineers
Rock Island District
Clock Tower Building
PO BOX 2004
Rock Island, IL 61204

USDA NRCS
201 Walnut St. - Room 693
Des Moines, IA 50309

Linn County Engineer Office
1888 County Home Road
Marion, IA 52302

Features

- ① Section Numbers
- - - Section Lines
- + + + Rails
- ~ Streets
- ~ Streams
- ▨ Municipal Boundaries
- T95N - R34W → Townships

Electric Transmission Line to be Franchised
Rock Island Clean Line
1001 McKinney, Ste 700, Houston, TX 77002

1 -- Overhead +/- 600,000v

Central Iowa Power Cooperative
P.O. Box 2517 Cedar Rapids, IA 52406

Electric Transmission Lines

- 2 -- Overhead 115,000v
- ITC Holdings Corp - Novi
27175 Energy Way, Novi, MI 48377
- 2A -- Overhead 69,000v

Linn County Electric Cooperative
5695 REC Drive, PO Box 69, Marion, IA 52302

Electric Distribution Lines

- 3A -- Overhead 12,500v
- 3B -- Overhead 7,200v
- 4A -- Underground 12,500v
- 4B -- Underground 7,200v

Alliant Energy Corporation
200 First St. S.E., Cedar Rapids, IA 52406

Underground Pipelines

- 5 -- Natural Gas Pipeline

Communications Companies

AT&T Corporation One AT&T Way, Room 2B115E Bedminster, NJ 07921	Iowa Communications Network 400 East 14th St Des Moines, IA 50319	Southwestco Wireless LP 980 N Front St, PO Box 19 North Liberty, IA 52317
CenturyLink 925 High Street, 959 Des Moines, IA 50309	Iowa Network Services 4201 Corporate Dr West Des Moines, IA 50266	Southwestco Wireless LP 480 Greenway Rd Henderson, NV 89015
Farmers Mutual Telephone Co. 124 Main St., PO Box 249 Shellsburg, IA 52332	Martelle Cooperative Telephone Association 204 South St., PO Box 128 Martelle, IA 52305	Sprint Communications Company LP 6450 Sprint Pkwy Overland Park, KS 66251
Springville Cooperative Telephone Association 207 Broadway St, PO Box 9 Springville, IA 52336	Mediacom 2205 Ingersoll Ave Des Moines, IA 50312	United Telephone 417 1st Ave SE Cedar Rapids, IA 52401
JB and SG Communications, LLC 625 1st Street SE Cedar Rapids, IA 52401	SBA Communication Corporation 5900 Broken Sound Pkwy NW Boca Raton, FL 33487	USA Communications 124 Main St Shellsburg, IA 52332
		Iowa Telecom 4001 Rodney Parham Road Little Rock, AR 72212

Railroad Companies

Canadian National Railway
935 de La Gauthiere St. W.
Montreal, Quebec
H3B 2M9
Canada

Water Distribution Companies

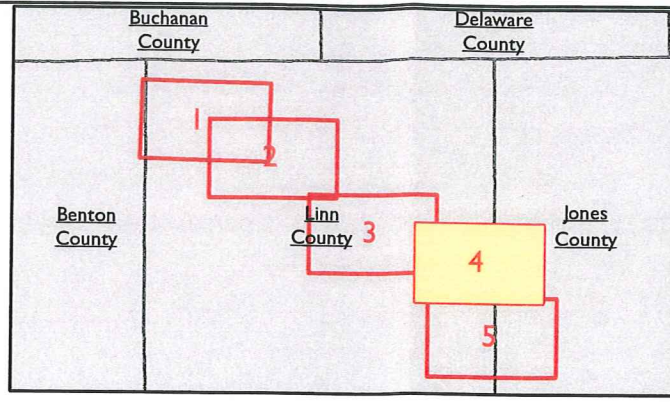
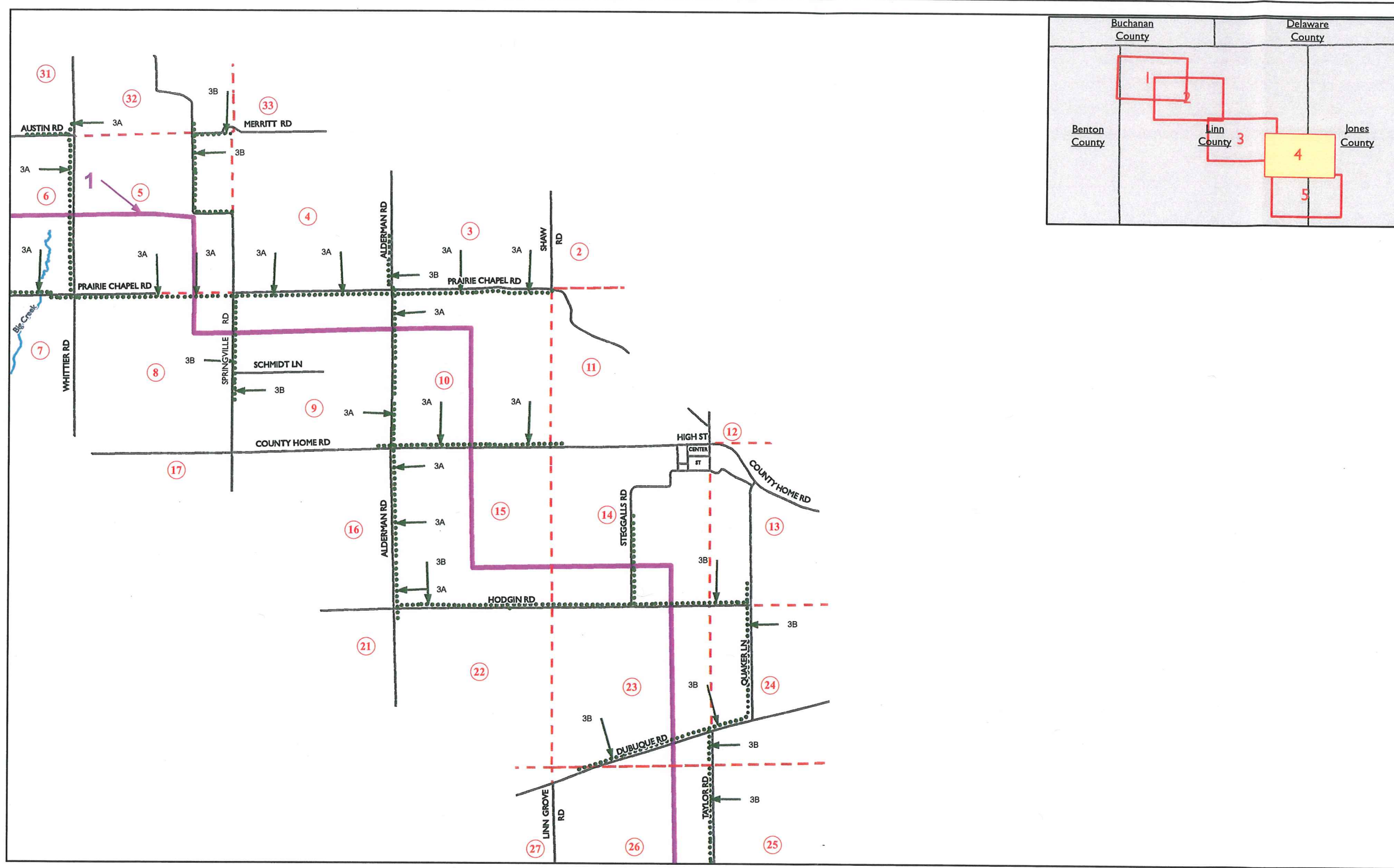
Exhibit B: Linn County

Date: 11/6/2014 **ROCK ISLAND**
CLEAN LINE

1 inch = 3,333 feet

Page 3 of 5

0 2,400 4,800 Feet



- Government Agencies**
- Iowa DNR
502 East 9th St.
Des Moines, IA 50319
 - Iowa DOT
800 Lincoln Way
Ames, IA 50010
 - U.S. Army Corps of Engineers
Rock Island District
Clock Tower Building
PO BOX 2004
Rock Island, IL 61204
 - USDA NRCS
201 Walnut St. - Room 693
Des Moines, IA 50309
 - Linn County Engineer Office
1888 County Home Road
Marion, IA 52302

- Features**
- ① Section Numbers
 - - - Section Lines
 - + + + Rails
 - ~ Streets
 - ~ Streams
 - ▨ Municipal Boundaries
 - T95N - R14W → Townships

Electric Transmission Line to be Franchised
Rock Island Clean Line
 1001 McKinney, Ste 700, Houston, TX 77002

1 -- Overhead +/- 600,000v
Central Iowa Power Cooperative
 P.O. Box 2517 Cedar Rapids, IA 52406

Electric Transmission Lines
 2 -- Overhead 115,000v
ITC Holdings Corp - Novi
 27175 Energy Way, Novi, MI 48377

Electric Transmission Lines
 2A -- Overhead 69,000v

Linn County Electric Cooperative
 5695 REC Drive, PO Box 69, Marion, IA 52302

Electric Distribution Lines

- 3A -- Overhead 12,500v
- 3B -- Overhead 7,200v
- 4A -- Underground 12,500v
- 4B -- Underground 7,200v

Alliant Energy Corporation
 200 First St. S.E., Cedar Rapids, IA 52406

Underground Pipelines
 5 -- Natural Gas Pipeline

Communications Companies

AT&T Corporation One AT&T Way, Room 2B115E Bedminster, NJ 07921	Iowa Communications Network 400 East 14th St Des Moines, IA 50319	Southwestco Wireless LP 480 Greenway Rd Henderson, NV 89015
CenturyLink 925 High Street, 959 Des Moines, IA 50309	Iowa Network Services 4201 Corporate Dr West Des Moines, IA 50266	Sprint Communications Company LP 6450 Sprint Pkwy Overland Park, KS 66251
Farmers Mutual Telephone Co. 124 Main St., PO Box 249 Shellsburg, IA 52332	Martelle Cooperative Telephone Association 204 South St., PO Box 128 Martelle, IA 52305	United Telephone 417 1st Ave SE Cedar Rapids, IA 52401
Springville Cooperative Telephone Association 207 Broadway St, PO Box 9 Springville, IA 52336	Mediacom 2205 Ingersoll Ave Des Moines, IA 50312	USA Communications 124 Main St Shellsburg, IA 52332
JB and SG Communications, LLC 625 1st. Street SE Cedar Rapids, IA 52401	SBA Communication Corporation 5900 Broken Sound Pkwy NW Boca Raton, FL 33487	Iowa Telecom 4001 Rodney Parham Road Little Rock, AR 72212

Railroad Companies

Canadian National Railway
 935 de La Gauthiere St. W.
 Montreal, Quebec
 H3B 2M9
 Canada

Water Distribution Companies

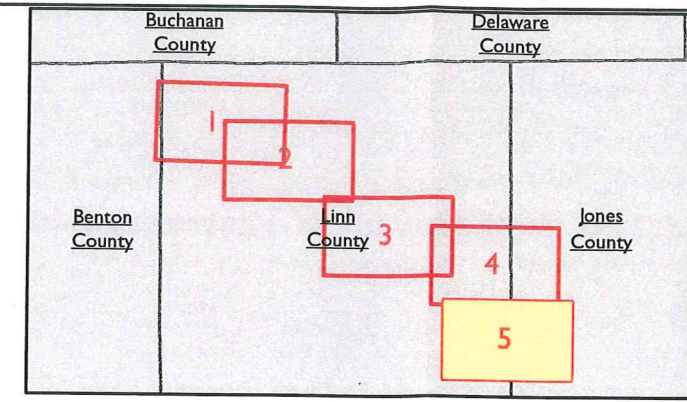
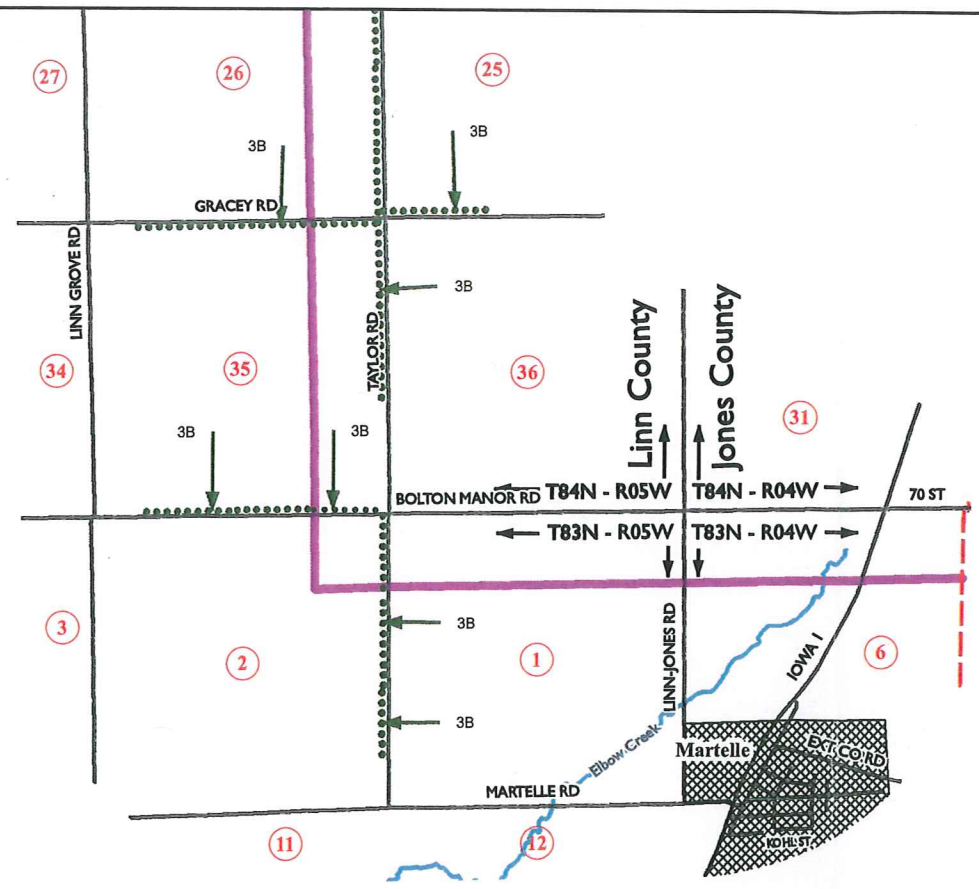
Exhibit B: Linn County

Date: 11/6/2014 **ROCK ISLAND**
 CLEAN LINE

1 inch = 3,333 feet

Page 4 of 5

0 2,400 4,800 Feet



Government Agencies

Iowa DNR
502 East 9th St.
Des Moines, IA 50319

Iowa DOT
800 Lincoln Way
Ames, IA 50010

U.S. Army Corps of Engineers
Rock Island District
Clock Tower Building
PO BOX 2004
Rock Island, IL 61204

USDA NRCS
201 Walnut St. - Room 693
Des Moines, IA 50309

Linn County Engineer Office
1888 County Home Road
Marion, IA 52302

Features

- 1 Section Numbers
- - - Section Lines
- + + + Rails
- ~ Streets
- ~ Streams
- ▨ Municipal Boundaries
- T95N - R34W → Townships

Electric Transmission Line to be Franchised
Rock Island Clean Line
1001 McKinney, Ste 700, Houston, TX 77002

1 -- Overhead +/- 600,000v
Central Iowa Power Cooperative
P.O. Box 2517 Cedar Rapids, IA 52406

Electric Transmission Lines
2 -- Overhead 115,000v
ITC Holdings Corp - Novi
27175 Energy Way, Novi, MI 48377

Electric Transmission Lines
2A -- Overhead 69,000v

Linn County Electric Cooperative
5695 REC Drive, PO Box 69, Marion, IA 52302

Electric Distribution Lines
3A -- Overhead 12,500v
3B -- Overhead 7,200v
4A -- Underground 12,500v
4B -- Underground 7,200v

Alliant Energy Corporation
200 First St. S.E., Cedar Rapids, IA 52406

Underground Pipelines
5 -- Natural Gas Pipeline

Communications Companies

- AT&T Corporation
One AT&T Way, Room 2B115E
Bedminster, NJ 07921
- CenturyLink
925 High Street, 9S9
Des Moines, IA 50309
- Farmers Mutual Telephone Co.
124 Main St., PO Box 249
Shellsburg, IA 52332
- Springville Cooperative Telephone Association
207 Broadway St, PO Box 9
Springville, IA 52336
- JB and SG Communications, LLC
625 1st. Street SE
Cedar Rapids, IA 52401
- Iowa Communications Network
400 East 14th St
Des Moines, IA 50319
- Iowa Network Services
4201 Corporate Dr
West Des Moines, IA 50266
- Martelle Cooperative Telephone Association
204 South St., PO Box 128
Martelle, IA 52305
- Mediacom
2205 Ingersoll Ave
Des Moines, IA 50312
- SBA Communication Corporation
5900 Broken Sound Pkwy NW
Boca Raton, FL 33487

South Slope Cooperative
Communications Company
980 N Front St, PO Box 19
North Liberty, IA 52317

- Southwestco Wireless LP
480 Greenway Rd
Henderson, NV 89015
- Sprint Communications Company LP
6450 Sprint Pkwy
Overland Park, KS 66251
- United Telephone
417 1st Ave SE
Cedar Rapids, IA 52401
- USA Communications
124 Main St
Shellsburg, IA 52332
- Iowa Telecom
4001 Rodney Parham Road
Little Rock, AR 72212

Railroad Companies

Canadian National Railway
935 de La Gaetiere St. W.
Montreal, Quebec
H3B 2M9
Canada

Water Distribution Companies

Exhibit B: Linn County

Date: 11/6/2014



1 inch = 3,333 feet

Page 5 of 5

