



6601 Westown Pkwy, STE 200
West Des Moines, Iowa 50266
515-244-3500
fax 515-244-3599
www.sullivan-ward.com

direct: 515-247-4710
dpuckett@sullivan-ward.com

**Law Offices
Sullivan & Ward, P.C.**

John T. Ward
Louis R. Hockenberg
Robert M. Holliday
Mark Landa
Dennis L. Puckett
Samantha J. Gronewald
Kyle A. Kruidenier
Michael J. Green
Elizabeth N. Overton
David J. Hellstern
[^]L. Chris Knauf
Amanda A. James

Retired
Michael P. Joynt
Richard R. Chabot
William W. Sullivan
[1919-1999]
John V. Donnelly
[1940-2010]
Also Admitted in:
[^] Nebraska

November 6, 2014

To: THE TELEPHONE LINE COMPANY
ELECTRIC COMPANY, RAILROAD COMPANY,
OR INDIVIDUAL ADDRESSED

(Palo Alto County)

Dear Addressee:

Please be advised that on behalf of Rock Island Clean Line LLC, we are filing with the Iowa Utilities Board a Petition for Electric Transmission Line Franchise to erect, operate and maintain an electric transmission line in Palo Alto County, Iowa, over the route as indicated on the enclosed map (which is the Exhibit B included with the Petition). This Petition is for a nominal ± 600 kilovolt ("kV"), high voltage, direct current ("HVDC") transmission line that will originate at a converter station in O'Brien County, Iowa (the ultimate west terminus), traverse Iowa approximately 370 miles, cross the Mississippi River near Princeton, Iowa, enter Illinois south of Cordova, Illinois, traverse Illinois for approximately 120 miles, and interconnect with the 765 kV transmission system of the PJM Interconnection, LLC ("PJM") at the Collins substation in Grundy County, Illinois. The HVDC transmission line will terminate at a converter station to be located in Channahon, Illinois (the ultimate east terminus). The enclosed map shows the portion of the route in Palo Alto County. A separate Petition is being filed for each of the 16 Iowa Counties through which the proposed line will be routed.

Should you have any questions concerning the attached proposal, please notify this office or Elizabeth Conley, Manager, Rock Island Clean Line LLC, 510 E. Locust Street, Suite 200, Des Moines, Iowa 50309. Telephone: 1-877-907-8516.

Sincerely,

Sullivan & Ward, P.C.

/s/

Dennis L. Puckett

Enclosures

Exhibit F

Exhibit F Mailing List

Corn Belt Power Cooperative 1300 13th St N, PO Box 508 Humboldt IA 50548	Iowa Lakes Rural Electric Cooperative 702 South 1st St Estherville IA 51334
Northern Natural Gas Company 8101 Birchwood Ct, Ste F Johnston IA 50131	Mediacom 2205 Ingersoll Ave Des Moines IA 50312
Ruthven Telephone Exchange Company PO Box 70, 1607 Rolling St Ruthven IA 51358	Iowa Communications Network 400 E 14th St Des Moines IA 50319
Iowa Telecom 4001 Rodney Parham Rd Little Rock AR 72212	River Valley Telephone Cooperative 106 E Robins Ave, PO Box 250 Graettinger IA 51342
Northwest Telephone Cooperative PO Box 186, 844 Wood St Havelock IA 50546	Ayrshire Farmers Mutual Telephone Co. 1405 Silver Lake Ave Ayrshire IA 50515
Union Pacific 1400 Douglas St Omaha NE 68179	Iowa Lakes Regional Water 1301 38th Ave W Spencer IA 51301
Iowa DNR 502 E 9th St Des Moines IA 50319	Palo Alto County Engineer Office 1001 1/2 Broadway St, PO Box 389 Emmetsburg IA 50536
Iowa DOT 800 Lincoln Way Ames IA 50010	U.S. Army Corps of Engineers Rock Island District, Clock Tower Bldg PO Box 2004 Rock Island IL 61204
USDA NRCS 201 Walnut St - Rm 693 Des Moines IA 50309	

Communications Companies

Mediacom
2205 Ingersoll Ave.
Des Moines, IA 50312

Iowa Communications Network
400 East 14th St.
Des Moines, IA 50319

River Valley Telephone Cooperative
106 E. Robins Ave.
PO Box 250
Graettinger, IA 51342

Ayrshire Farmers Mutual Telephone Co.
1405 Silver Lake Ave.
Ayrshire, IA 50515

Ruthven Telephone Exchange Company
PO Box 70
1607 Rolling St.
Ruthven, IA 51358

Iowa Telecom
4001 Rodney Parham Rd.
Little Rock, AR 72212

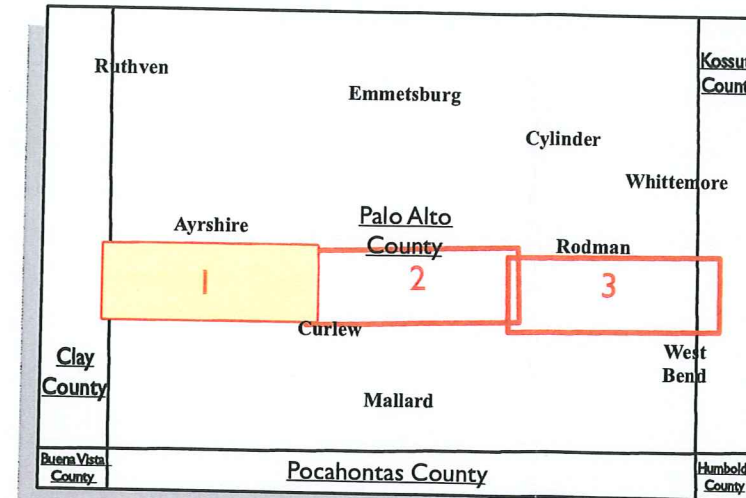
Northwest Telephone Cooperative
P.O. Box 186
844 Wood St.
Havelock, IA 50546

Railroad Companies

Union Pacific
1400 Douglas St.
Omaha, NE 68179

Water Distribution Companies

Iowa Lakes Regional Water
1301 38th Ave. W.
Spencer, IA 51301



Government Agencies

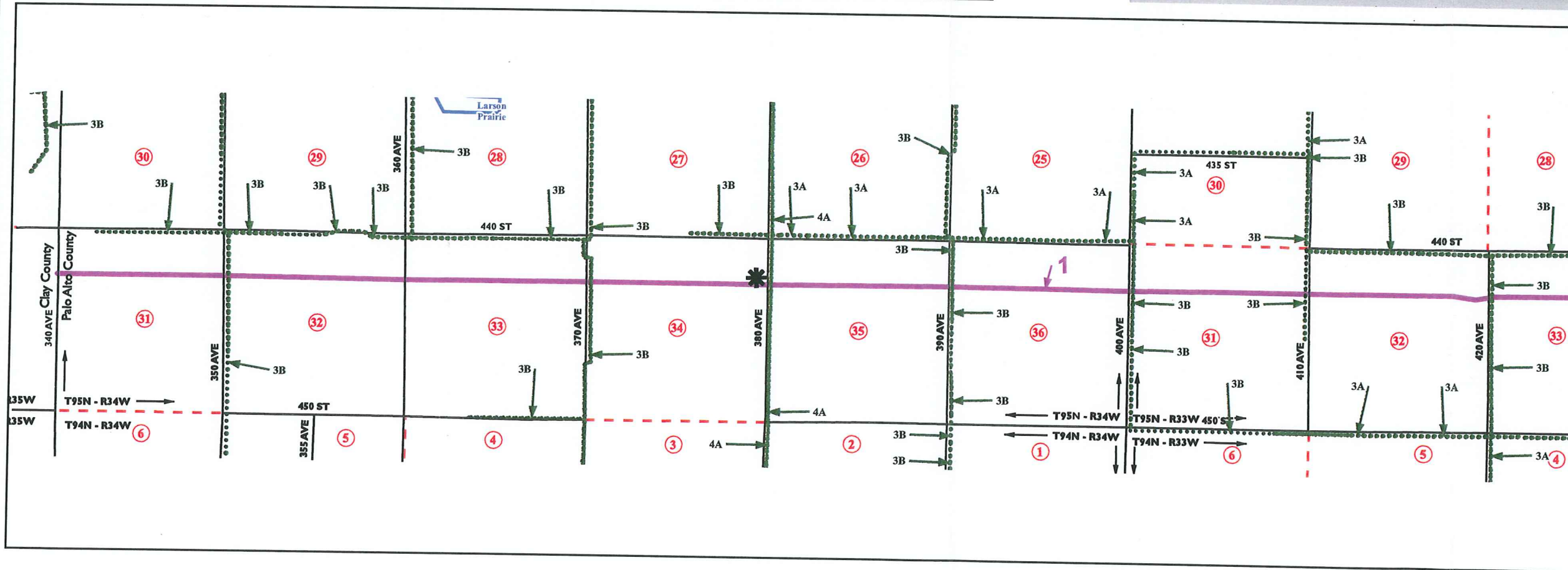
Iowa DNR
502 East 9th St.
Des Moines, IA 50319

Iowa DOT
800 Lincoln Way
Ames, IA 50010

U.S. Army Corps of Engineers
Rock Island District
Clock Tower Building
PO BOX 2004
Rock Island, IL 61204

USDA NRCS
201 Walnut St. - Room 693
Des Moines, IA 50309

Palo Alto County Engineer Office
1001 1/2 Broadway St.
PO Box 389
Emmetsburg, IA 50536



Features

- Rails
- ~ Streams
- ~ Streets
- ① Section Numbers
- - - Section Lines
- USDA NRCS Easement
- Public Lands Boundaries
- ⊞ Municipal Boundaries
- * Grain Bins
- T95N - R34W → Townships

Electric Transmission Line to be Franchised
Rock Island Clean Line
1001 McKinney, Ste 700, Houston, TX 77002

Proposed Electric Transmission Line

1 -- Overhead +/- 600,000v

Corn Belt Power Cooperative
1300 13th St. N. Humboldt, IA 50548

Electric Transmission Lines

2 -- Overhead 69,000v

Iowa Lakes Rural Electric Cooperative
702 South 1st St. Estherville, IA 51334

Electric Distribution Lines

- 3A -- Overhead 12,500v
- 3B -- Overhead 7,200v
- 4A -- Underground 12,500v
- 4B -- Underground 7,200v

Northern Natural Gas Company
8101 Birchwood Court, Suite F, Johnston, IA 50131

Underground Pipelines

5 -- Natural Gas Pipeline

Exhibit B: Palo Alto County

Date: 11/5/2014 **ROCK ISLAND**
CLEAN LINE

1 inch = 3,352 feet

Page 1 of 3



Communications Companies

Mediacom
2205 Ingersoll Ave.
Des Moines, IA 50312

Iowa Communications Network
400 East 14th St.
Des Moines, IA 50319

River Valley Telecommunications Cooperative
106 E. Robins Ave.
PO Box 250
Graettinger, IA 51342

Ayrshire Farmers Mutual Telephone Co.
1405 Silver Lake Ave.
Ayrshire, IA 50515

Ruthven Telephone Exchange Company
PO Box 70
1607 Rolling St.
Ruthven, IA 51358

Iowa Telecom
4001 Rodney Parham Rd.
Little Rock, AR 72212

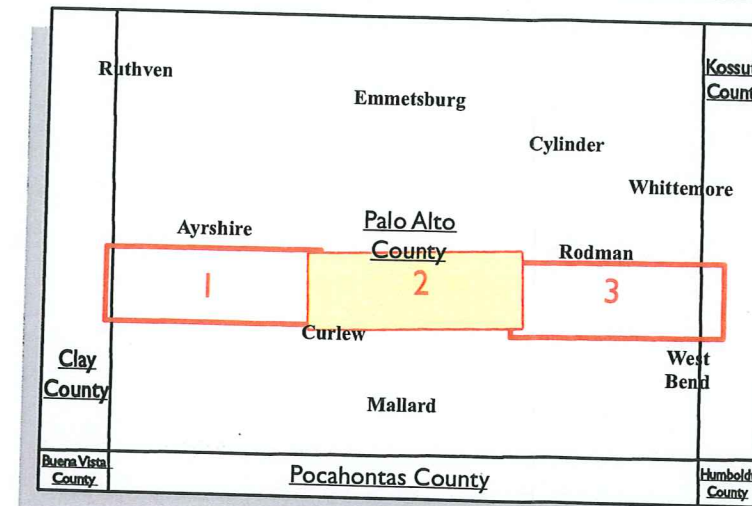
Northwest Telephone Cooperative
P.O. Box 186
844 Wood St.
Havelock, IA 50546

Railroad Companies

Union Pacific
1400 Douglas St.
Omaha, NE 68179

Water Distribution Companies

Iowa Lakes Regional Water
1301 38th Ave. W.
Spencer, IA 51301



Government Agencies

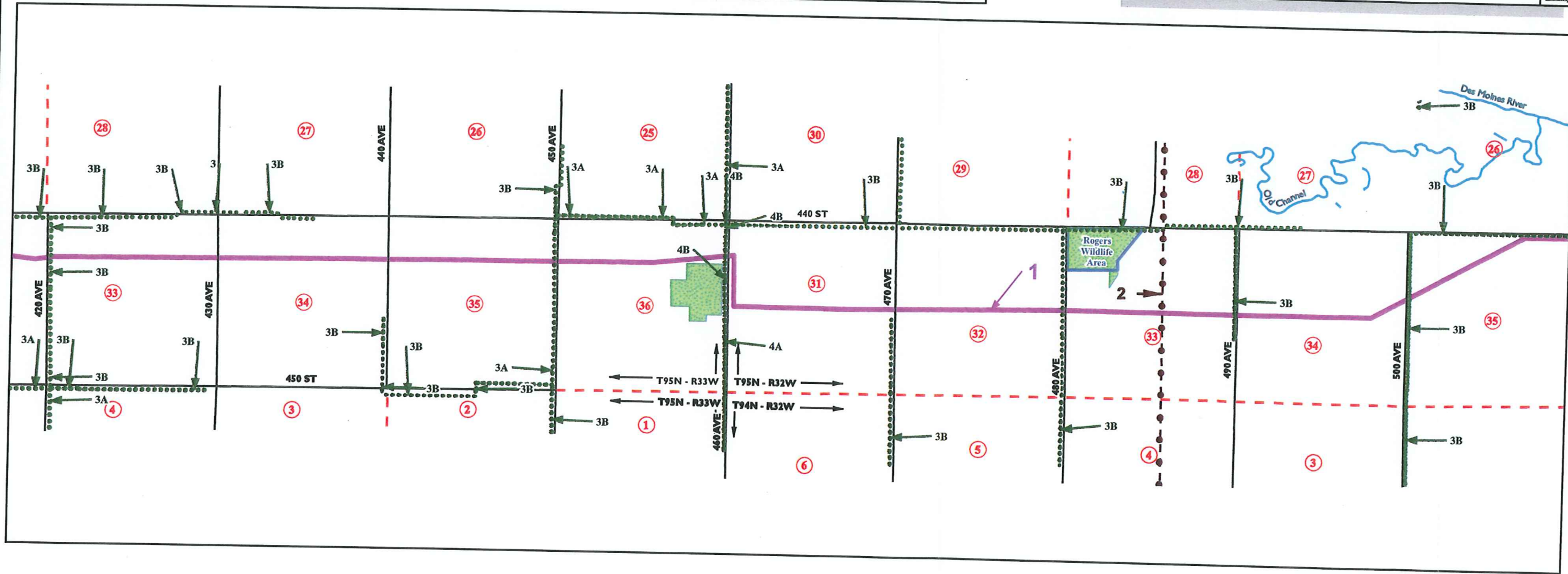
Iowa DNR
502 East 9th St.
Des Moines, IA 50319

Iowa DOT
800 Lincoln Way
Ames, IA 50010

U.S. Army Corps of Engineers
Rock Island District
Clock Tower Building
PO BOX 2004
Rock Island, IL 61204

USDA NRCS
201 Walnut St. - Room 693
Des Moines, IA 50309

Palo Alto County Engineer Office
1001 1/2 Broadway St.
PO Box 389
Emmetsburg, IA 50536



Electric Transmission Line to be Franchised
Rock Island Clean Line
1001 McKinney, Ste 700, Houston, TX 77002

Proposed Electric Transmission Line
1 -- Overhead +/- 600,000v

Corn Belt Power Cooperative
1300 13th St. N. Humboldt, IA 50548

Electric Transmission Lines
2 -- Overhead 69,000v

Iowa Lakes Rural Electric Cooperative
702 South 1st St. Estherville, IA 51334

Electric Distribution Lines
3A -- Overhead 12,500v
3B -- Overhead 7,200v
4A -- Underground 12,500v
4B -- Underground 7,200v

Northern Natural Gas Company
8101 Birchwood Court, Suite F, Johnston, IA 50131

Underground Pipelines
5 -- Natural Gas Pipeline

Exhibit B: Palo Alto County
Date: 11/5/2014 **ROCK ISLAND**
CLEAN LINE
1 inch = 3,517 feet
Page 2 of 3
0 2,600 5,200 Feet
N

Communications Companies

Mediacom
2205 Ingersoll Ave.
Des Moines, IA 50312

Iowa Communications Network
400 East 14th St.
Des Moines, IA 50319

River Valley Telecommunications Cooperative
106 E. Robins Ave.
PO Box 250
Graettinger, IA 51342

Ayrshire Farmers Mutual Telephone Co.
1405 Silver Lake Ave.
Ayrshire, IA 50515

Ruthven Telephone Exchange Company
PO Box 70
1607 Rolling St.
Ruthven, IA 51358

Iowa Telecom
4001 Rodney Parham Rd.
Little Rock, AR 72212

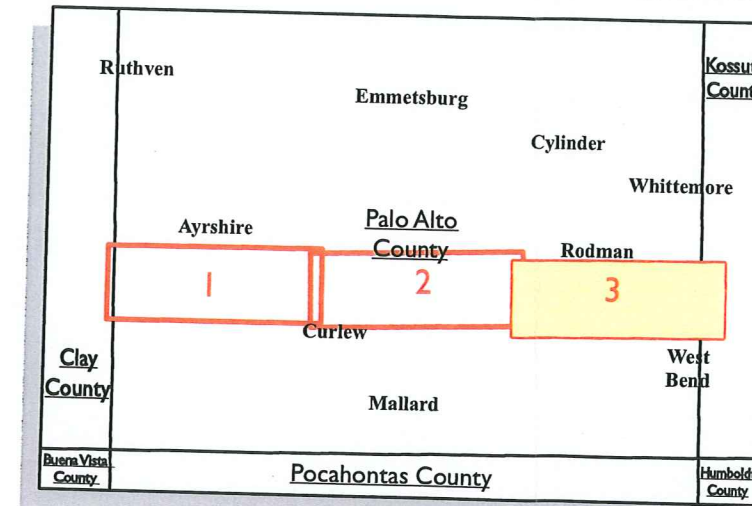
Northwest Telephone Cooperative
P.O. Box 186
844 Wood St.
Havelock, IA 50546

Railroad Companies

Union Pacific
1400 Douglas St.
Omaha, NE 68179

Water Distribution Companies

Iowa Lakes Regional Water
1301 38th Ave. W.
Spencer, IA 51301



Government Agencies

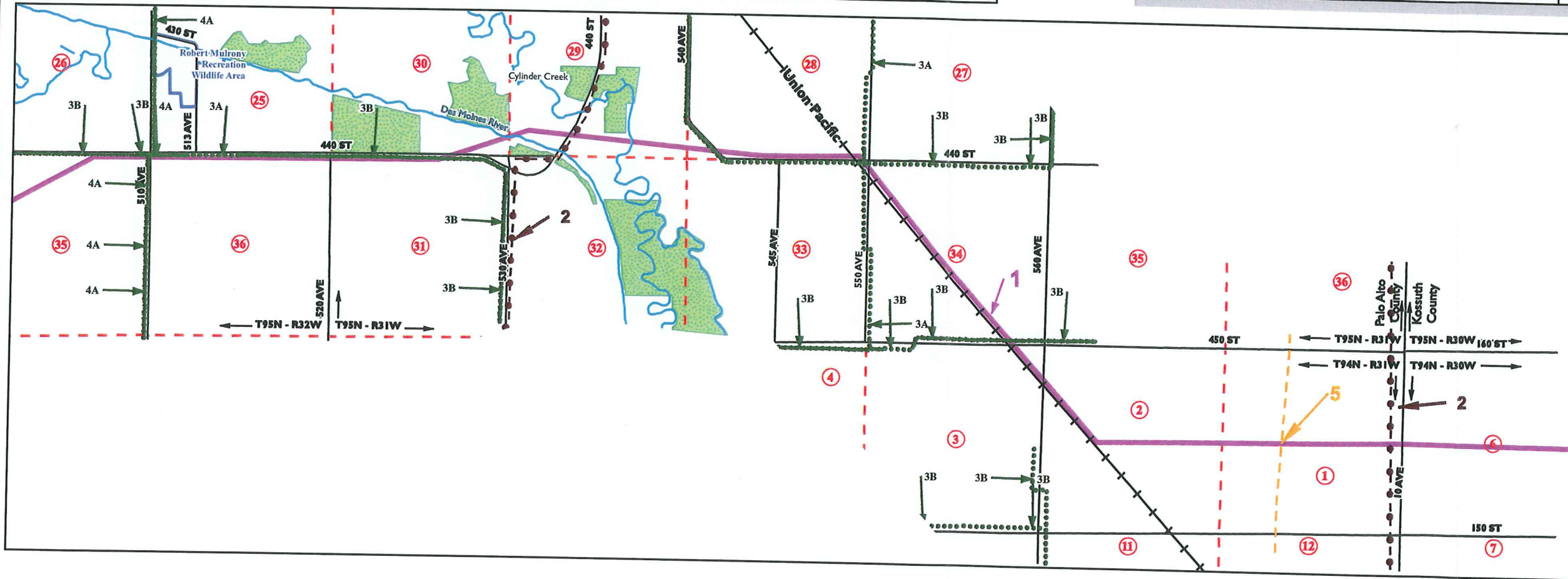
Iowa DNR
502 East 9th St.
Des Moines, IA 50319

Iowa DOT
800 Lincoln Way
Ames, IA 50010

U.S. Army Corps of Engineers
Rock Island District
Clock Tower Building
PO BOX 2004
Rock Island, IL 61204

USDA NRCS
201 Walnut St. - Room 693
Des Moines, IA 50309

Palo Alto County Engineer Office
1001 1/2 Broadway St.
PO Box 389
Emmetsburg, IA 50536



Features

- Rails
- ~ Streams
- ~ Streets
- ① Section Numbers
- - - Section Lines
- USDA NRCS Easement
- Public Lands Boundaries
- ▣ Municipal Boundaries
- * Grain Bins
- T95N - R34W → Townships

Electric Transmission Line to be Franchised
Rock Island Clean Line
1001 McKinney, Ste 700, Houston, TX 77002

Proposed Electric Transmission Line
1 -- Overhead +/- 600,000v

Corn Belt Power Cooperative
1300 13th St. N. Humboldt, IA 50548

Electric Transmission Lines
2 -- Overhead 69,000v

Iowa Lakes Rural Electric Cooperative
702 South 1st St. Estherville, IA 51334

Electric Distribution Lines
3A -- Overhead 12,500v
3B -- Overhead 7,200v
4A -- Underground 12,500v
4B -- Underground 7,200v

Northern Natural Gas Company
8101 Birchwood Court, Suite F, Johnston, IA 50131

Underground Pipelines
5 -- Natural Gas Pipeline

Exhibit B: Palo Alto County

Date: 11/5/2014 **ROCK ISLAND**
CLEAN LINE

1 inch = 3,367 feet

Page 3 of 3

