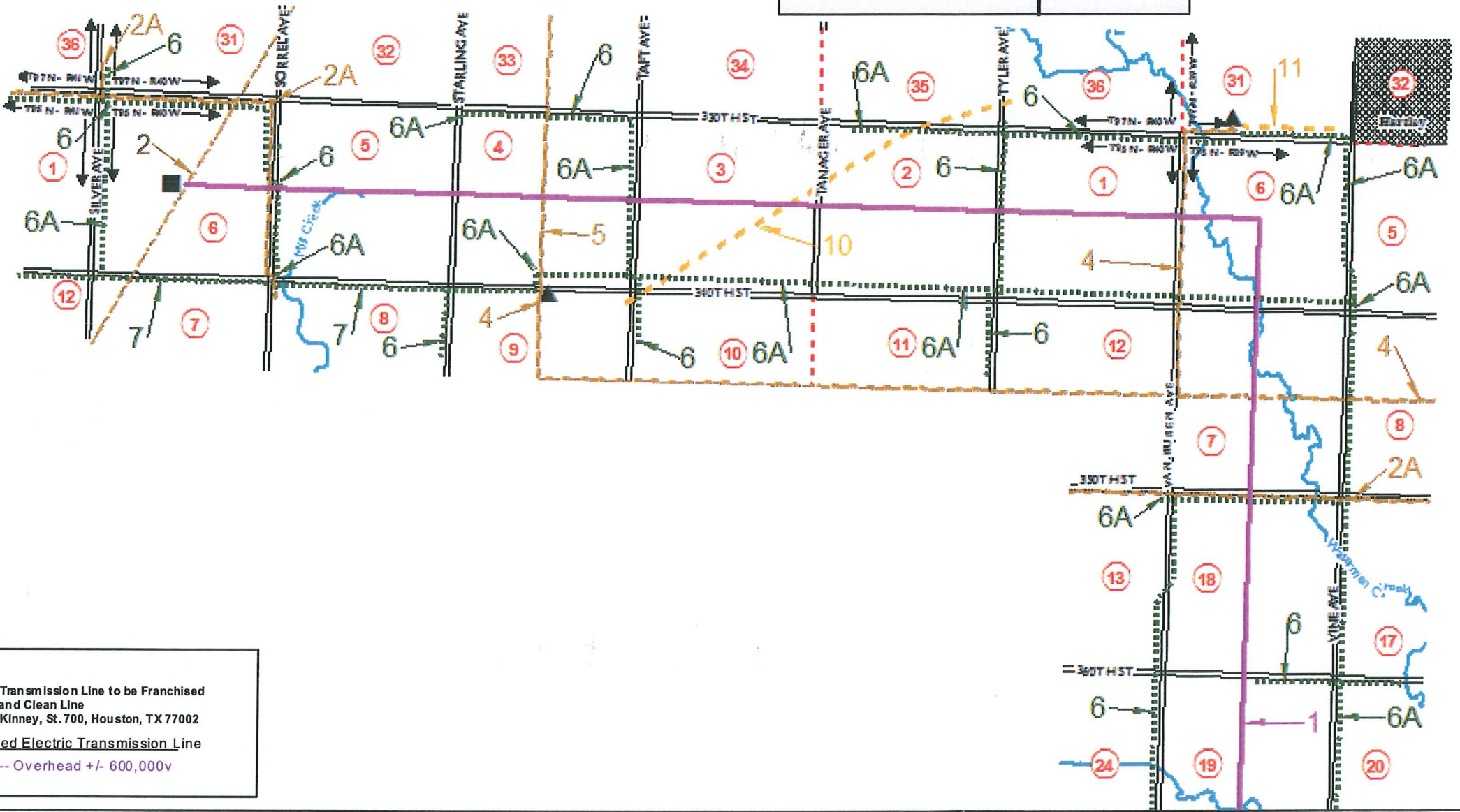


Communications Companies

- | | |
|---|---|
| <p>CenturyLink
925 High Street, 9S9
Des Moines, IA 50309</p> <p>Fibernet Communications, LLC
P.O. Box 200
Sioux Center, IA 51250</p> <p>Long Lines Metro, Inc.
501 4th St
Sergeant Bluff, IA 51054</p> <p>Northwest Iowa Telephone Company
501 4th St, PO Box 38
Sergeant Bluff, IA 51054</p> | <p>Premier Communications
339 1st Avenue N.E. PO Box 200
Sioux Center, IA 51250</p> <p>The Community Agency
102 S Eastern St
Sanborn, IA 51248</p> <p>United Farmers Telephone Company
216 North Main Street
Everly, IA 51338</p> <p>Iowa Telecom
4001 Rodney Parham Road
Little Rock, AR 72212</p> |
|---|---|

Government Agencies

- Iowa DNR
502 East 9th St.
Des Moines, IA 50319
- Iowa DOT
800 Lincoln Way
Ames, IA 50010
- U.S. Army Corps of Engineers
Rock Island District
Clock Tower Building
PO Box 2004
Rock Island, IL 61204
- USDA NRCS
201 Walnut St. - Room 693
Des Moines, IA 50309
- O'Brien County Engineer Office
155 S Hayes Ave
Primghar, IA 51245



Features

- Streets
- Streams
- Section Numbers
- Section Lines
- Public Land Boundaries
- Municipal Boundaries
- Township Boundaries
- Substations
- Converter Site

Water Distribution Companies

- Osceola County Rural Water System
2270 Walnut Ave
Osceola, IA 51354
- Iowa Lakes Regional Water
1301 38th Avenue West
Spencer, IA, 51301

Electric Transmission Line to be Franchised
Rock Island Clean Line
1001 McKinney, St. 700, Houston, TX 77002

Proposed Electric Transmission Line
1 -- Overhead +/- 600,000v

Midamerican Energy Co.
P.O. Box 4350,
Davenport, IA 52808-4350

Electric Transmission Lines
2 -- Overhead 345,000v
2A -- Overhead 69,000v

Western Area Power Administration
12155 W Alameda Pkwy Lakewood,
CO 80228

Electric Transmission Lines
3 -- Overhead 161,000v

Northwest Iowa Power Cooperative
31002 C38, Le Mars, IA 51031

Electric Transmission Lines
4 -- Overhead 69,000v

Sanborn Municipal Utilities
102 Main St
Sanborn, IA 51248

Electric Transmission Lines
5 -- Overhead 69,000v

North West REC
1505 Albany PI SE, Orange City, IA 51041

Electric Distribution Lines
6 -- Overhead 7200v
6A -- Underground 7200v
7 -- Overhead 12470v

Interstate Power and Light Company
200 1st St Cedar Rapids, IA, 52401

Electric Distribution Lines
8 -- Overhead 7200v
9 -- Overhead 12470v

NuStar Energy
19003 IH-10 West
San Antonio, TX 78257

Underground Pipelines
10 -- Petroleum Pipeline

Black Hills Energy
1600 Windhoek Dr.
Lincoln, NE 68512

Underground Pipelines
11 -- Natural Gas Pipeline

Magellan Pipeline Co.
One Williams Center,
Tulsa, OK 74172

Underground Pipelines
12 -- Petroleum Pipeline

Northern Natural Gas Co.
1111 South 103rd Street,
Omaha, NE 68124


Underground Pipelines
13 -- Natural Gas Pipeline

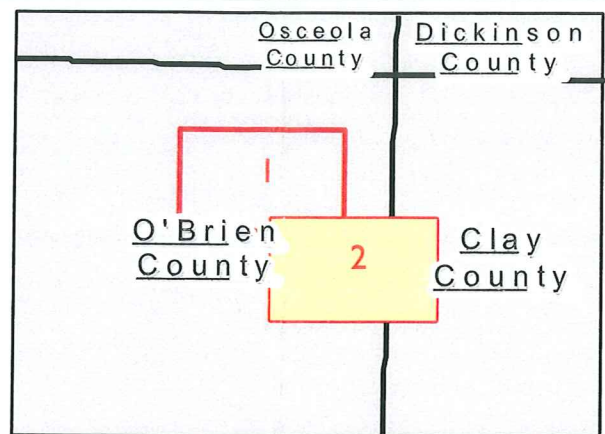
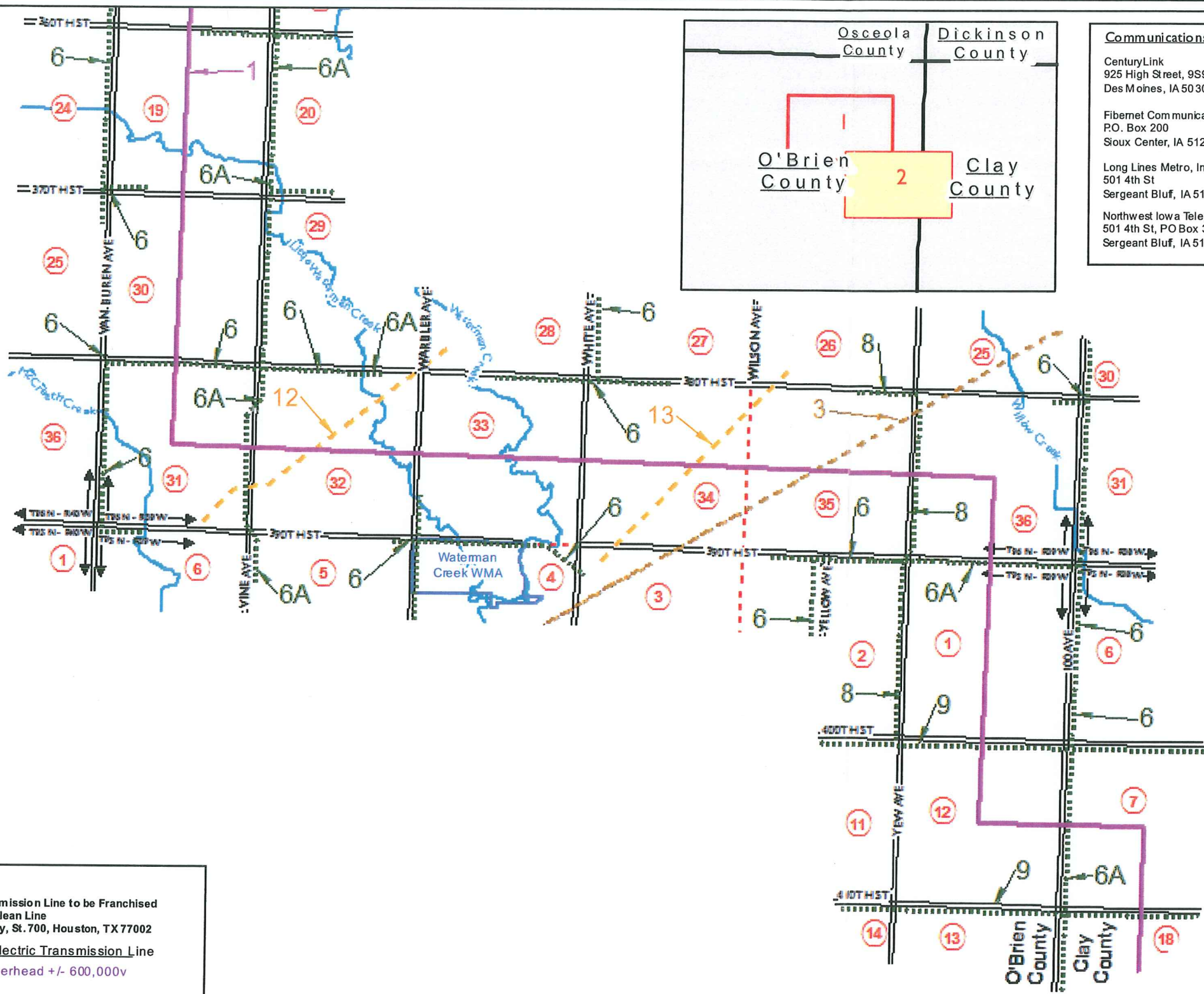
Exhibit B: O'Brien County

Date: 11/6/2014



1 inch = 3,750 feet





Communications Companies

CenturyLink
925 High Street, 9S9
Des Moines, IA 50309

Fibernet Communications, LLC
P.O. Box 200
Sioux Center, IA 51250

Long Lines Metro, Inc.
501 4th St
Sergeant Bluff, IA 51054

Northwest Iowa Telephone Company
501 4th St, P.O. Box 38
Sergeant Bluff, IA 51054

Premier Communications
339 1st Avenue N.E. PO Box 200
Sioux Center, IA 51250

The Community Agency
102 S Eastern St
Sanborn, IA 51248

United Farmers Telephone Company
216 North Main Street
Every, IA 51338

Iowa Telecom
4001 Rodney Parham Road
Little Rock, AR 72212

Government Agencies

Iowa DNR
502 East 9th St.
Des Moines, IA 50319

Iowa DOT
800 Lincoln Way
Ames, IA 50010

U.S. Army Corps of Engineers
Rock Island District
Clock Tower Building
PO Box 2004
Rock Island, IL 61204

USDA NRCS
201 Walnut St. - Room 693
Des Moines, IA 50309

O'Brien County Engineer Office
155 S Hayes Ave
Primghar, IA 51245

Features

- Streets
- Streams
- Section Numbers
- Section Lines
- Public Land Boundaries
- Municipal Boundaries
- Township Boundaries
- Substations
- Converter Site

Water Distribution Companies

Osceola County Rural Water System
2270 Walnut Ave
Osceola, IA 51354

Iowa Lakes Regional Water
1301 38th Avenue West
Spencer, IA, 51301

Electric Transmission Line to be Franchised
Rock Island Clean Line
1001 McKinney, St. 700, Houston, TX 77002

Proposed Electric Transmission Line
1 -- Overhead +/- 600,000v

Midamerican Energy Co.
P.O. Box 4350,
Davenport, IA 52808-4350

Electric Transmission Lines

- 2 -- Overhead 345,000v
- 2A -- Overhead 69,000v

Western Area Power Administration
12155 W Alameda Pkwy Lakewood,
CO 80228

Electric Transmission Lines

- 3 -- Overhead 161,000v

Northwest Iowa Power Cooperative
31002 C38, Le Mars, IA 51031

Electric Transmission Lines

- 4 -- Overhead 69,000v

Sanborn Municipal Utilities
102 Main St
Sanborn, IA 51248

Electric Transmission Lines

- 5 -- Overhead 69,000v

North West REC
1505 Albany Pl SE, Orange City, IA 51041

Electric Distribution Lines

- 6 -- Overhead 7200v
- 6A -- Underground 7200v
- 7 -- Overhead 12470v

Interstate Power and Light Company
200 1st St Cedar Rapids, IA, 52401

Electric Distribution Lines

- 8 -- Overhead 7200v
- 9 -- Overhead 12470v

NuStar Energy
19003 IH-10 West
San Antonio, TX 78257

Underground Pipelines

- 10 -- Petroleum Pipeline

Black Hills Energy
1600 Windhoek Dr.
Lincoln, NE 68512

Underground Pipelines

- 11 -- Natural Gas Pipeline

Magellan Pipeline Co.
One Williams Center,
Tulsa, OK 74172

Underground Pipelines

- 12 -- Petroleum Pipeline

Northern Natural Gas Co.
1111 South 103rd Street,
Omaha, NE 68124

Underground Pipelines

- 13 -- Natural Gas Pipeline

Exhibit B: O'Brien County

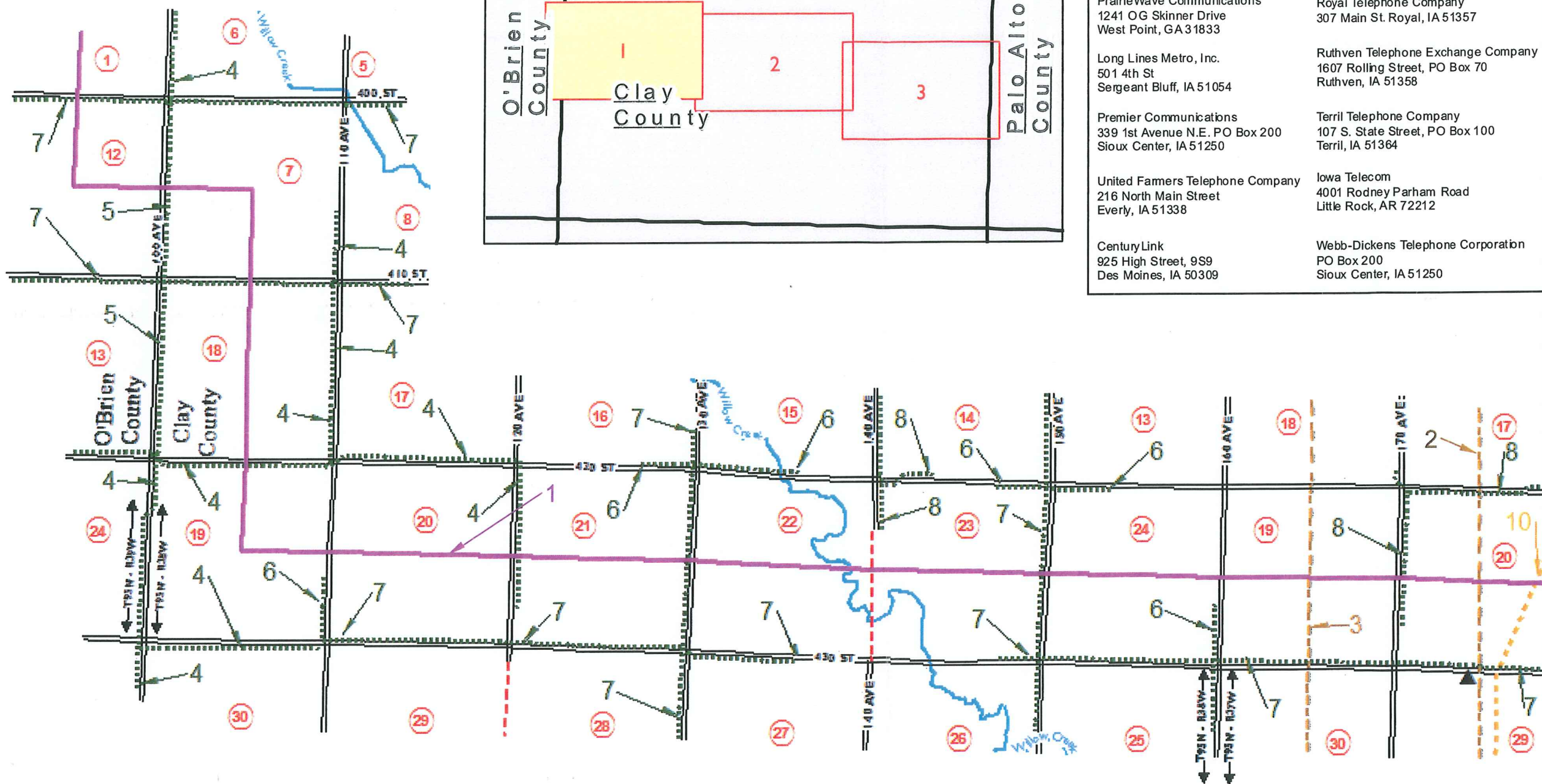
Date: 11/6/2014

1 inch = 3,750 feet

Page 2 of 2

ROCK ISLAND
CLEAN LINE

0 2,800 5,600 Feet



Communications Companies

IGL Teleconnect 17 13 McNaughton Way, PO Box 486 Spencer, IA 51301	River Valley Telephone Coop 106 East Robins St, PO Box 250 Graettinger, IA 51342
PrairieWave Communications 1241 OG Skinner Drive West Point, GA 31833	Royal Telephone Company 307 Main St. Royal, IA 51357
Long Lines Metro, Inc. 501 4th St Sergeant Bluff, IA 51054	Ruthven Telephone Exchange Company 1607 Rolling Street, PO Box 70 Ruthven, IA 51358
Premier Communications 339 1st Avenue N.E. PO Box 200 Sioux Center, IA 51250	Terril Telephone Company 107 S. State Street, PO Box 100 Terril, IA 51364
United Farmers Telephone Company 216 North Main Street Every, IA 51338	Iowa Telecom 4001 Rodney Parham Road Little Rock, AR 72212
CenturyLink 925 High Street, 9S9 Des Moines, IA 50309	Webb-Dickens Telephone Corporation PO Box 200 Sioux Center, IA 51250

Government Agencies

Iowa DNR
502 East 9th St.
Des Moines, IA 50319

Iowa DOT
800 Lincoln Way
Ames, IA 50010

U.S. Army Corps of Engineers
Rock Island District
Clock Tower Building
PO Box 2004
Rock Island, IL 61204

USDA NRCS
201 Walnut St. - Room 693
Des Moines, IA 50309

Clay County Engineer Office
Clay County Administration Building
300 W 4th St.
Spencer, IA 51301

Features

- Streets
- Streams
- 32 Section Numbers
- - - Section Lines
- USDA NRCS Easment
- Municipal Boundaries
- ▲ Substations
- * Grain Bins
- ← T94N - R39W → Township Boundaries

Water Distribution Companies

Iowa Lakes Regional Water
1301 38th Ave West
Spencer, IA 51301

Clay Regional Water
1301 38th Ave West
Spencer, IA 51301

Electric Transmission Line to be Franchised
Rock Island Clean Line
1001 McKinney, St. 700, Houston, TX 77002

Proposed Electric Transmission Line
1 -- Overhead +/- 600,000v

Corn Belt Power Cooperative
1300 13th St N, Humboldt, IA 50548

Electric Transmission Lines
2 -- Overhead 69,000v
3 -- Overhead 161,000v

North West REC
1505 Albany Pl SE, Orange City, IA 51041

Electric Distribution Lines
4 -- Overhead 7200v
5 -- Underground 7200v

Interstate Power and Light Company
200 1st St Cedar Rapids, IA, 52401

Electric Distribution Lines
6 -- Overhead 7200v
7 -- Overhead 12470v

Iowa Lakes Electric Cooperative
702 S 1st St, Estherville, IA 51334

Electric Distribution Lines
8 -- Overhead 7200v
8A -- Underground 7200v
9 -- Overhead 12470v
9A -- Underground 12470v

Kaneb Pipeline Co.
3970 Highway 281 SE Jamestown,
North Dakota 58401

Underground Pipelines
10 -- Ammonia Pipeline

Exhibit B: Clay County

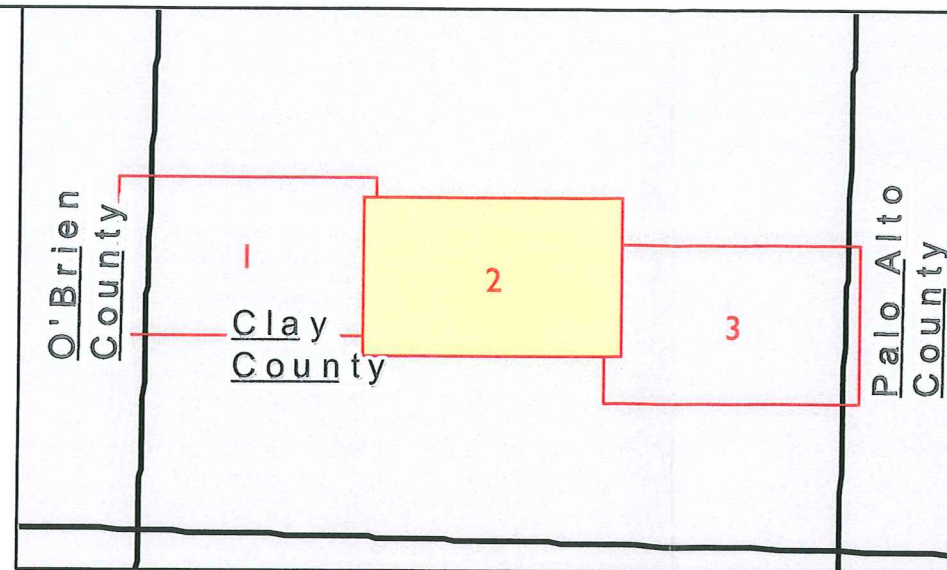
Date: 11/5/2014

1 inch = 3,333 feet

Page 1 of 3

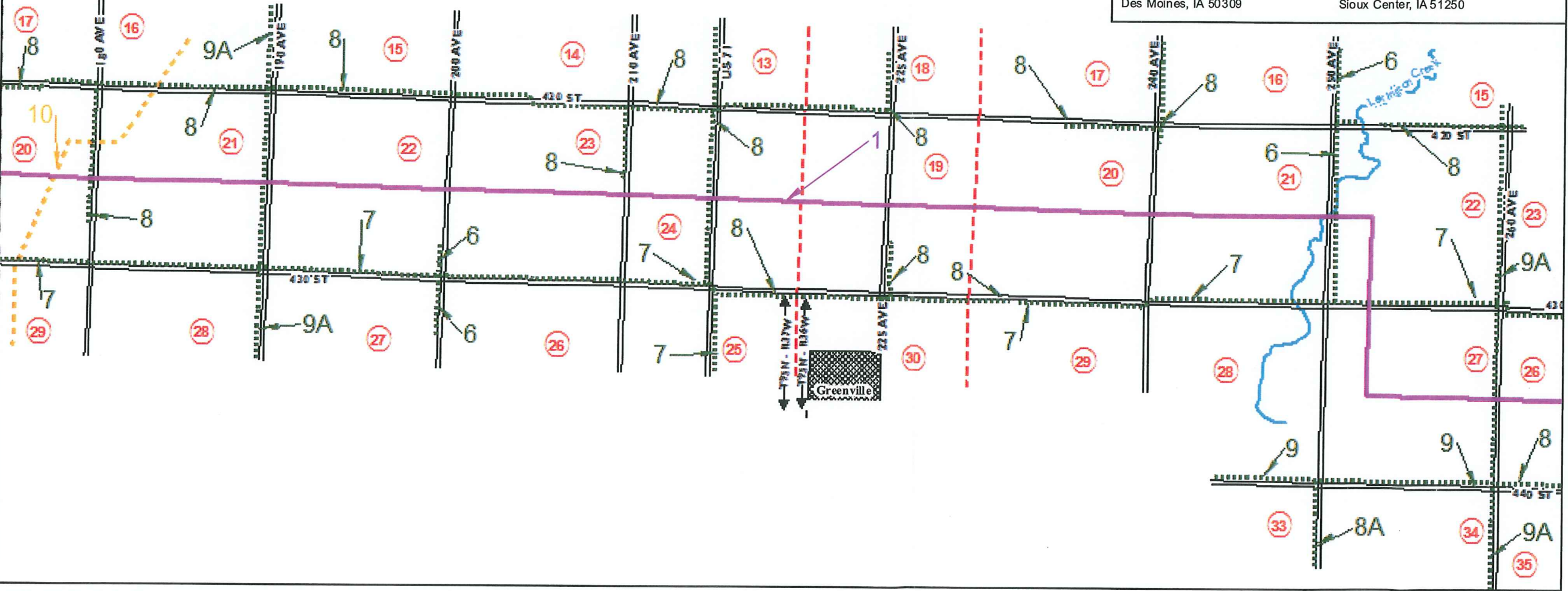
ROCK ISLAND CLEAN LINE

0 2,400 4,800 Feet



Communications Companies	
IGL Teleconnect 1713 McNaughton Way, PO Box 486 Spencer, IA 51301	River Valley Telephone Coop 106 East Robins St, PO Box 250 Grattinger, IA 51342
PrairieWave Communications 1241 OG Skinner Drive West Point, GA 31833	Royal Telephone Company 307 Main St. Royal, IA 51357
Long Lines Metro, Inc. 501 4th St Sergeant Bluff, IA 51054	Ruthven Telephone Exchange Company 1607 Rolling Street, PO Box 70 Ruthven, IA 51358
Premier Communications 339 1st Avenue N.E., PO Box 200 Sioux Center, IA 51250	Terril Telephone Company 107 S. State Street, PO Box 100 Terril, IA 51364
United Farmers Telephone Company 216 North Main Street Every, IA 51338	Iowa Telecom 4001 Rodney Parham Road Little Rock, AR 72212
CenturyLink 925 High Street, 9S9 Des Moines, IA 50309	Webb-Dickens Telephone Corporation PO Box 200 Sioux Center, IA 51250

Government Agencies
Iowa DNR 502 East 9th St. Des Moines, IA 50319
Iowa DOT 800 Lincoln Way Ames, IA 50010
U.S. Army Corps of Engineers Rock Island District Clock Tower Building PO Box 2004 Rock Island, IL 61204
USDA NRCS 201 Walnut St. - Room 693 Des Moines, IA 50309
Clay County Engineer Office Clay County Administration Building 300 W 4th St. Spencer, IA 51301



Features
— Streets
— Streams
32 Section Numbers
- - - Section Lines
USDA NRCS Easment
Municipal Boundaries
▲ Substations
* Grain Bins
← T96N - R39W → Township Boundaries

Water Distribution Companies
Iowa Lakes Regional Water 1301 38th Ave West Spencer, IA 51301
Clay Regional Water 1301 38th Ave West Spencer, IA 51301

Electric Transmission Line to be Franchised
Rock Island Clean Line
1001 McKinney, St. 700, Houston, TX 77002

Proposed Electric Transmission Line
1 -- Overhead +/- 600,000v

Corn Belt Power Cooperative
1300 13th St N, Humboldt, IA 50548

Electric Transmission Lines
2 -- Overhead 69,000v
3 -- Overhead 161,000v

North West REC
1505 Albany PI SE, Orange City, IA 51041

Electric Distribution Lines
4 -- Overhead 7200v
5 -- Underground 7200v

Intersate Power and Light Company
200 1st St Cedar Rapids, IA, 52401

Electric Distribution Lines
6 -- Overhead 7200v
7 -- Overhead 12470v

Iowa Lakes Electric Cooperative
702 S 1st St, Estherville, IA 51334

Electric Distribution Lines
8 -- Overhead 7200v
8A -- Underground 7200v
9 -- Overhead 12470v
9A -- Underground 12470v

Kaneb Pipeline Co.
3970 Highway 281 SE Jamestown,
North Dakota 58401

Underground Pipelines
10 -- Ammonia Pipeline

Exhibit B: Clay County

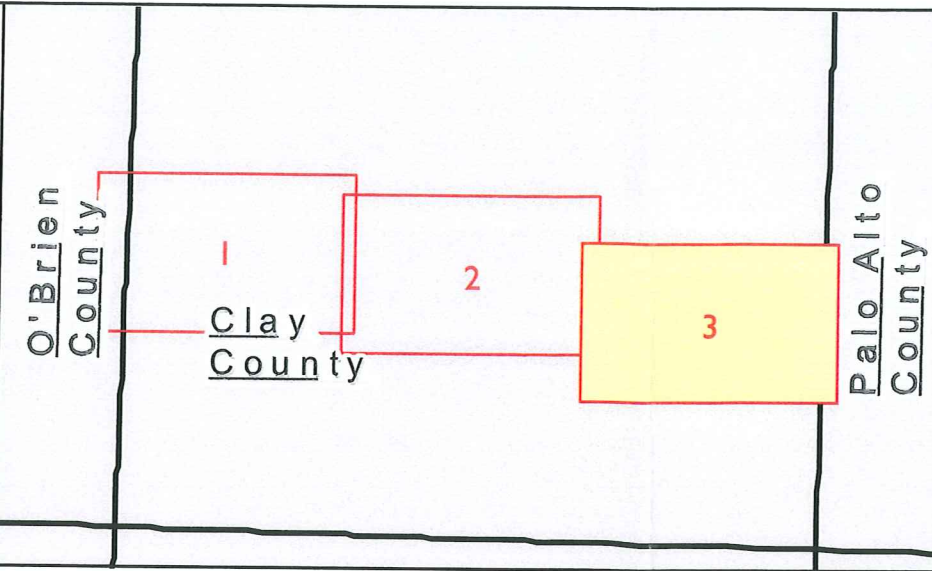
Date: 11/5/2014

ROCK ISLAND
CLEAN LINE

1 inch = 3,333 feet

Page 2 of 3

Feet
0 2,400 4,800



Communications Companies

IGL Teleconnect 1713 McNaughton Way, PO Box 486 Spencer, IA 51301	River Valley Telephone Coop 106 East Robins St, PO Box 250 Grattinger, IA 51342
PrairieWave Communications 1241 OG Skinner Drive West Point, GA 31833	Royal Telephone Company 307 Main St. Royal, IA 51357
Long Lines Metro, Inc. 501 4th St Sergeant Bluff, IA 51054	Ruthven Telephone Exchange Company 1607 Rolling Street, PO Box 70 Ruthven, IA 51358
Premier Communications 339 1st Avenue N.E. PO Box 200 Sioux Center, IA 51250	Terril Telephone Company 107 S. State Street, PO Box 100 Terril, IA 51364
United Farmers Telephone Company 216 North Main Street Every, IA 51338	Iowa Telecom 4001 Rodney Parham Road Little Rock, AR 72212
CenturyLink 925 High Street, 9S9 Des Moines, IA 50309	Webb-Dickens Telephone Corporation PO Box 200 Sioux Center, IA 51250

Government Agencies

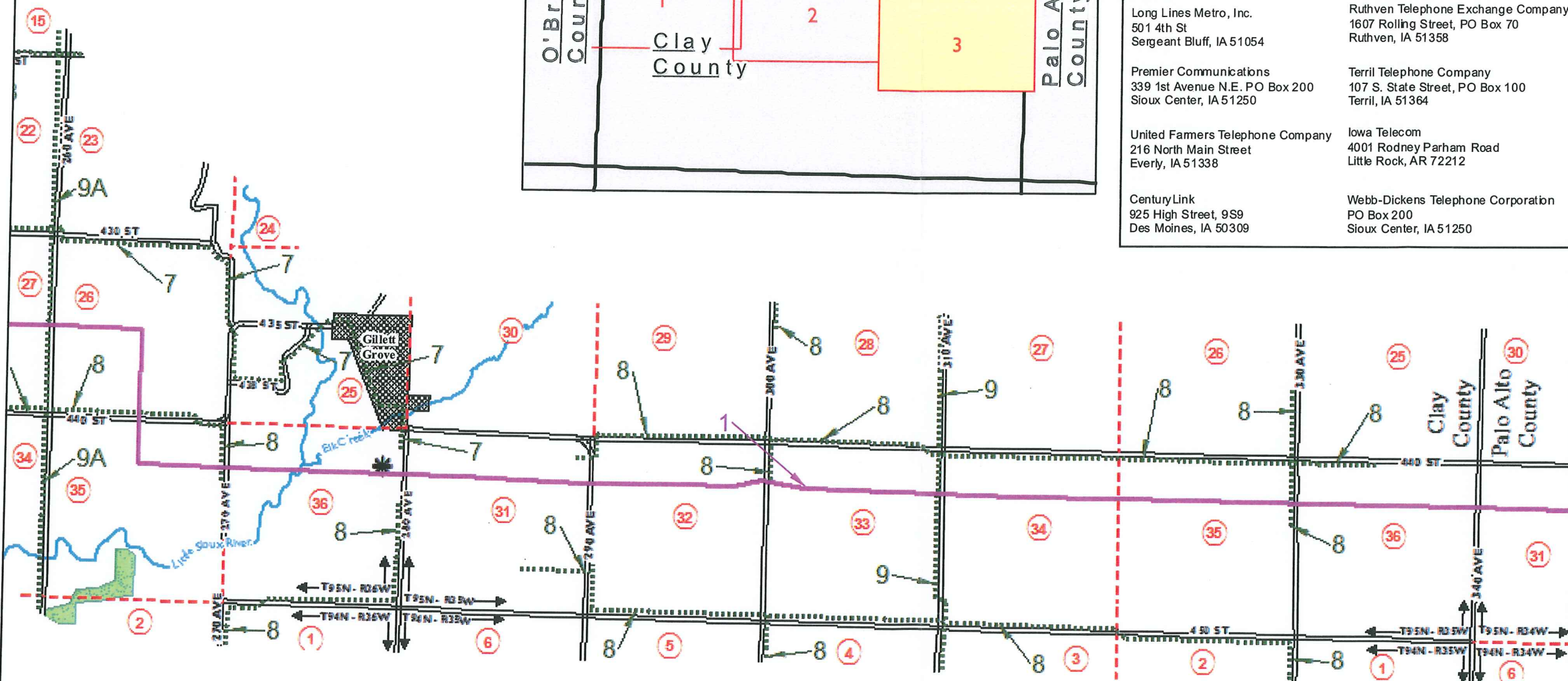
Iowa DNR
502 East 9th St.
Des Moines, IA 50319

Iowa DOT
800 Lincoln Way
Ames, IA 50010

U.S. Army Corps of Engineers
Rock Island District
Clock Tower Building
PO Box 2004
Rock Island, IL 61204

USDA NRCS
201 Walnut St. - Room 693
Des Moines, IA 50309

Clay County Engineer Office
Clay County Administration Building
300 W 4th St.
Spencer, IA 51301



Features

- Streets
- Streams
- 32 Section Numbers
- - - Section Lines
- USDA NRCS Easment
- Municipal Boundaries
- ▲ Substations
- * Grain Bins
- ← Township Boundaries

Water Distribution Companies

Iowa Lakes Regional Water
1301 38th Ave West
Spencer, IA 51301

Clay Regional Water
1301 38th Ave West
Spencer, IA 51301

Electric Transmission Line to be Franchised
Rock Island Clean Line
1001 McKinney, St. 700, Houston, TX 77002

Proposed Electric Transmission Line

- 1 -- Overhead +/- 600,000v

Corn Belt Power Cooperative
1300 13th St N, Humboldt, IA 50548

Electric Transmission Lines

- 2 -- Overhead 69,000v
- 3 -- Overhead 161,000v

North West REC
1505 Albany PI SE, Orange City, IA 51041

Electric Distribution Lines

- 4 -- Overhead 7200v
- 5 -- Underground 7200v

Inters tate Power and Light Company
200 1st St Cedar Rapids, IA, 52401

Electric Distribution Lines

- 6 -- Overhead 7200v
- 7 -- Overhead 12470v

Iowa Lakes Electric Cooperative
702 S 1st St, Estherville, IA 51334

Electric Distribution Lines

- 8 -- Overhead 7200v
- 8A -- Underground 7200v
- 9 -- Overhead 12470v
- 9A -- Underground 12470v

Kaneb Pipeline Co.
3970 Highway 281 SE Jamestown,
North Dakota 58401

Underground Pipelines

- 10 -- Ammonia Pipeline

Exhibit B: Clay County

Date: 11/5/2014

1 inch = 3,333 feet

Page 3 of 3

ROCK ISLAND CLEAN LINE

Communications Companies

Mediacom
2205 Ingersoll Ave.
Des Moines, IA 50312

Iowa Communications Network
400 East 14th St.
Des Moines, IA 50319

River Valley Telephone Cooperative
106 E. Robins Ave.
PO Box 250
Graettinger, IA 51342

Ayrshire Farmers Mutual Telephone Co.
1405 Silver Lake Ave.
Ayrshire, IA 50515

Ruthven Telephone Exchange Company
PO Box 70
1607 Rolling St.
Ruthven, IA 51358

Iowa Telecom
4001 Rodney Parham Rd.
Little Rock, AR 72212

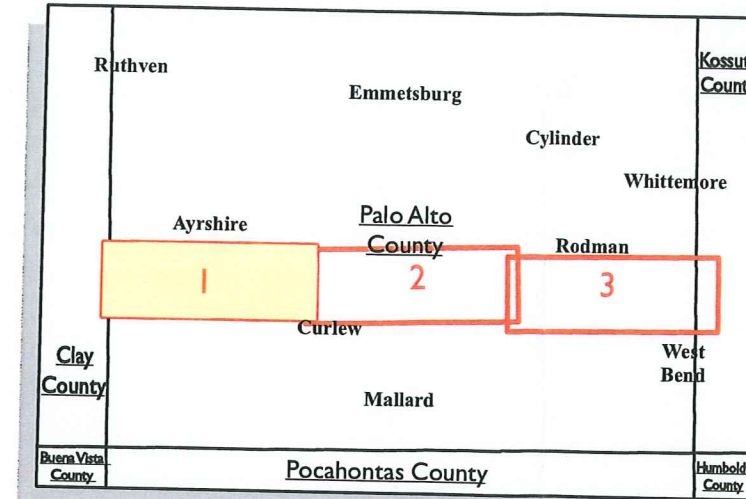
Northwest Telephone Cooperative
P.O. Box 186
844 Wood St.
Havelock, IA 50546

Railroad Companies

Union Pacific
1400 Douglas St.
Omaha, NE 68179

Water Distribution Companies

Iowa Lakes Regional Water
1301 38th Ave. W.
Spencer, IA 51301



Government Agencies

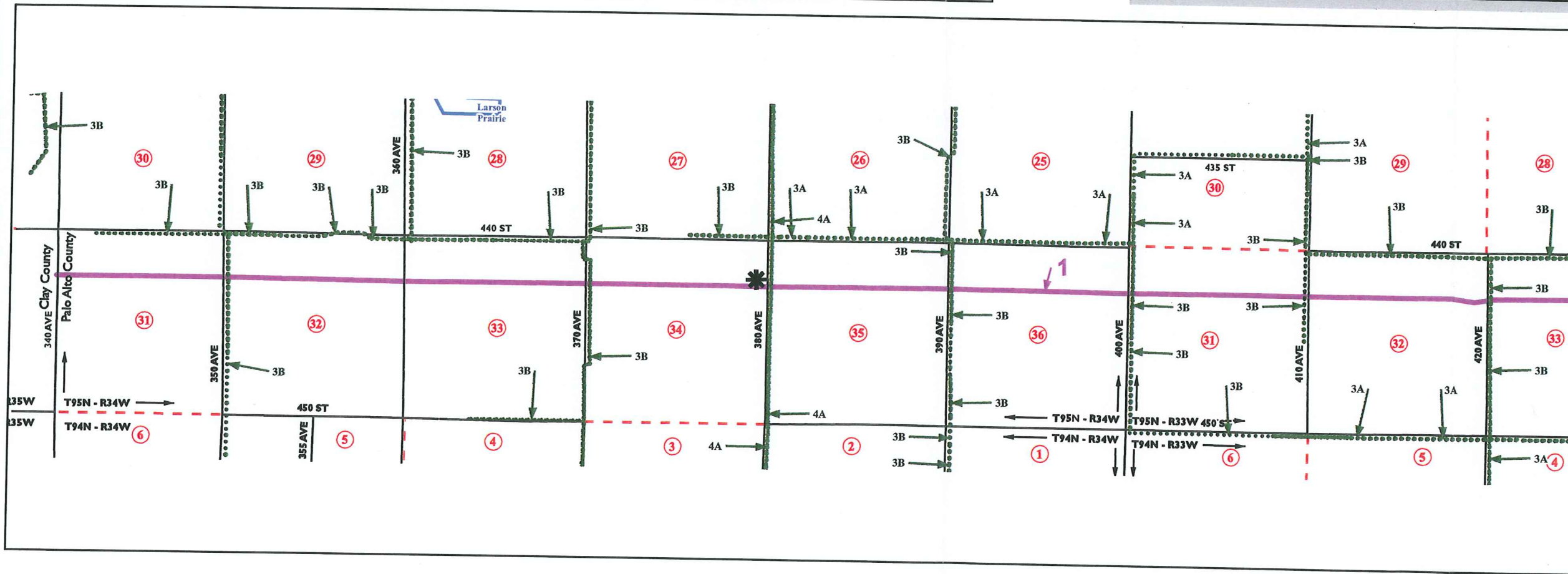
Iowa DNR
502 East 9th St.
Des Moines, IA 50319

Iowa DOT
800 Lincoln Way
Ames, IA 50010

U.S. Army Corps of Engineers
Rock Island District
Clock Tower Building
PO BOX 2004
Rock Island, IL 61204

USDA NRCS
201 Walnut St. - Room 693
Des Moines, IA 50309

Palo Alto County Engineer Office
1001 1/2 Broadway St.
PO Box 389
Emmetsburg, IA 50536



Features

- +— RAILS
- ~ Streams
- ~ Streets
- ① Section Numbers
- - - Section Lines
- USDA NRCS Easement
- Public Lands Boundaries
- Municipal Boundaries
- Grain Bins
- T95N - R34W Townships

Electric Transmission Line to be Franchised
Rock Island Clean Line
1001 McKinney, Ste 700, Houston, TX 77002

Proposed Electric Transmission Line

1 -- Overhead +/- 600,000v

Corn Belt Power Cooperative
1300 13th St. N. Humboldt, IA 50548

Electric Transmission Lines

2 -- Overhead 69,000v

Iowa Lakes Rural Electric Cooperative
702 South 1st St. Estherville, IA 51334

Electric Distribution Lines

- 3A -- Overhead 12,500v
- 3B -- Overhead 7,200v
- 4A -- Underground 12,500v
- 4B -- Underground 7,200v

Northern Natural Gas Company
8101 Birchwood Court, Suite F, Johnston, IA 50131

Underground Pipelines

5 -- Natural Gas Pipeline

Exhibit B: Palo Alto County

Date: 11/5/2014 **ROCK ISLAND**
CLEAN LINE

1 inch = 3,352 feet

Page 1 of 3



Communications Companies

Mediacom
2205 Ingersoll Ave.
Des Moines, IA 50312

Iowa Communications Network
400 East 14th St.
Des Moines, IA 50319

River Valley Telecommunications Cooperative
106 E. Robins Ave.
PO Box 250
Græettinger, IA 51342

Ayrshire Farmers Mutual Telephone Co.
1405 Silver Lake Ave.
Ayrshire, IA 50515

Ruthven Telephone Exchange Company
PO Box 70
1607 Rolling St.
Ruthven, IA 51358

Iowa Telecom
4001 Rodney Parham Rd.
Little Rock, AR 72212

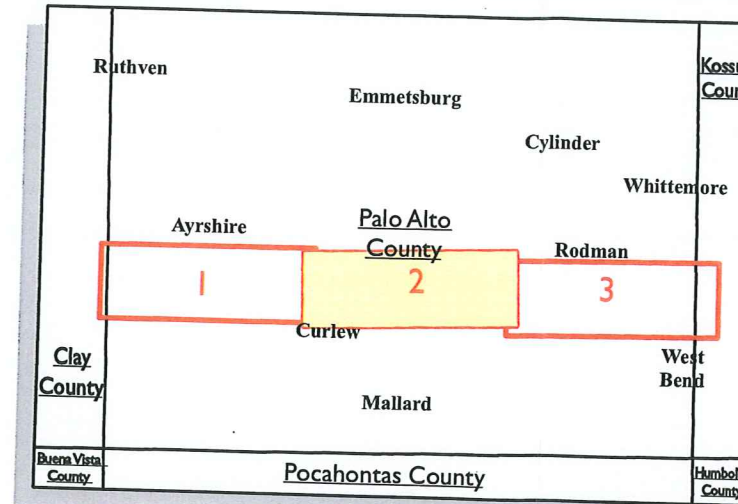
Northwest Telephone Cooperative
P.O. Box 186
844 Wood St.
Havelock, IA 50546

Railroad Companies

Union Pacific
1400 Douglas St.
Omaha, NE 68179

Water Distribution Companies

Iowa Lakes Regional Water
1301 38th Ave. W.
Spencer, IA 51301



Government Agencies

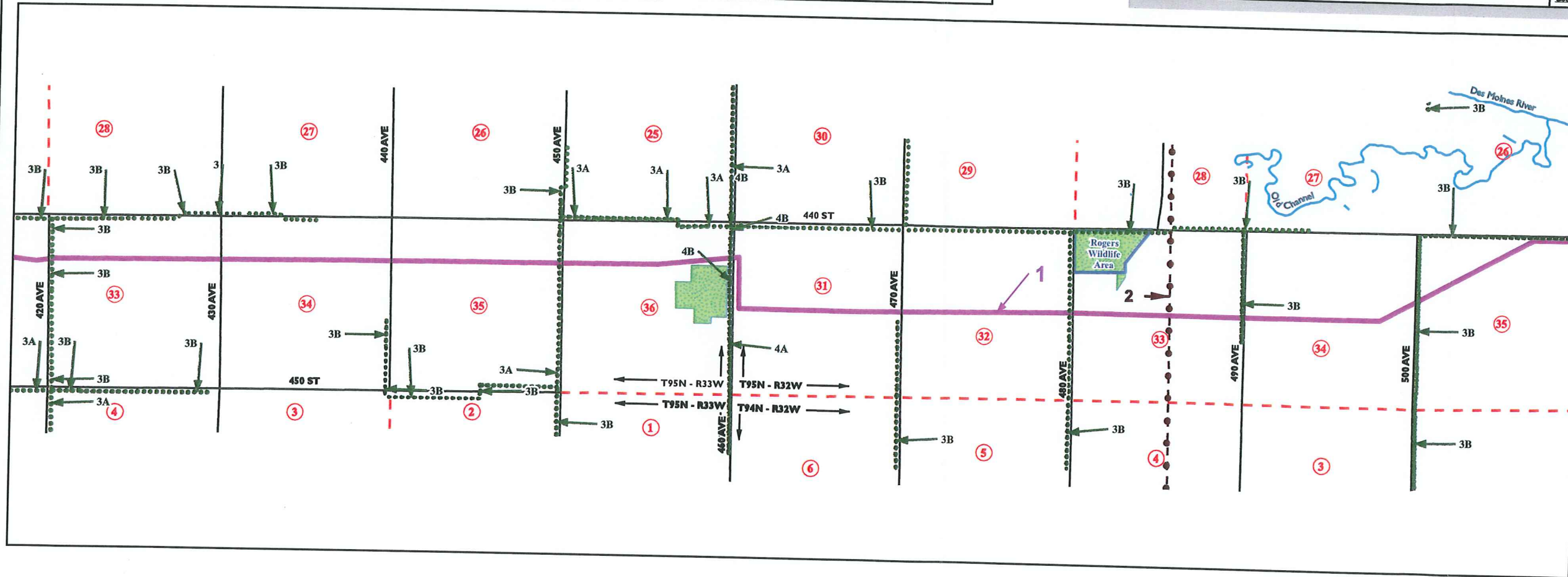
Iowa DNR
502 East 9th St.
Des Moines, IA 50319

Iowa DOT
800 Lincoln Way
Ames, IA 50010

U.S. Army Corps of Engineers
Rock Island District
Clock Tower Building
PO BOX 2004
Rock Island, IL 61204

USDA NRCS
201 Walnut St. - Room 693
Des Moines, IA 50309

Palo Alto County Engineer Office
1001 1/2 Broadway St.
PO Box 389
Emmetsburg, IA 50536



Features

- Rails
- Streams
- Streets
- Section Numbers
- Section Lines
- USDA NRCS Easement
- Public Lands Boundaries
- Municipal Boundaries
- Grain Bins
- Townships

Electric Transmission Line to be Franchised
Rock Island Clean Line
1001 McKinney, Ste 700, Houston, TX 77002

Proposed Electric Transmission Line
1 -- Overhead +/- 600,000v

Corn Belt Power Cooperative
1300 13th St. N. Humboldt, IA 50548

Electric Transmission Lines
2 -- Overhead 69,000v

Iowa Lakes Rural Electric Cooperative
702 South 1st St. Estherville, IA 51334

Electric Distribution Lines
3A -- Overhead 12,500v
3B -- Overhead 7,200v
4A -- Underground 12,500v
4B -- Underground 7,200v

Northern Natural Gas Company
8101 Birchwood Court, Suite F, Johnston, IA 50131


Underground Pipelines
5 -- Natural Gas Pipeline

Exhibit B: Palo Alto County

Date: 11/5/2014 **ROCK ISLAND**
CLEAN LINE

1 inch = 3,517 feet

Page 2 of 3



Communications Companies

Mediacom
2205 Ingersoll Ave.
Des Moines, IA 50312

Iowa Communications Network
400 East 14th St.
Des Moines, IA 50319

River Valley Telecommunications Cooperative
106 E. Robins Ave.
PO Box 250
Graettinger, IA 51342

Ayrshire Farmers Mutual Telephone Co.
1405 Silver Lake Ave.
Ayrshire, IA 50515

Ruthven Telephone Exchange Company
PO Box 70
1607 Rolling St.
Ruthven, IA 51358

Iowa Telecom
4001 Rodney Parham Rd.
Little Rock, AR 72212

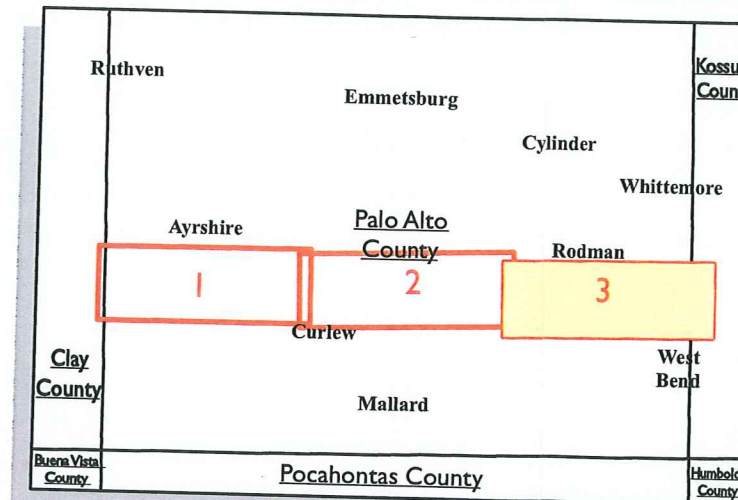
Northwest Telephone Cooperative
P.O. Box 186
844 Wood St.
Havelock, IA 50546

Railroad Companies

Union Pacific
1400 Douglas St.
Omaha, NE 68179

Water Distribution Companies

Iowa Lakes Regional Water
1301 38th Ave. W.
Spencer, IA 51301



Government Agencies

Iowa DNR
502 East 9th St.
Des Moines, IA 50319

Iowa DOT
800 Lincoln Way
Ames, IA 50010

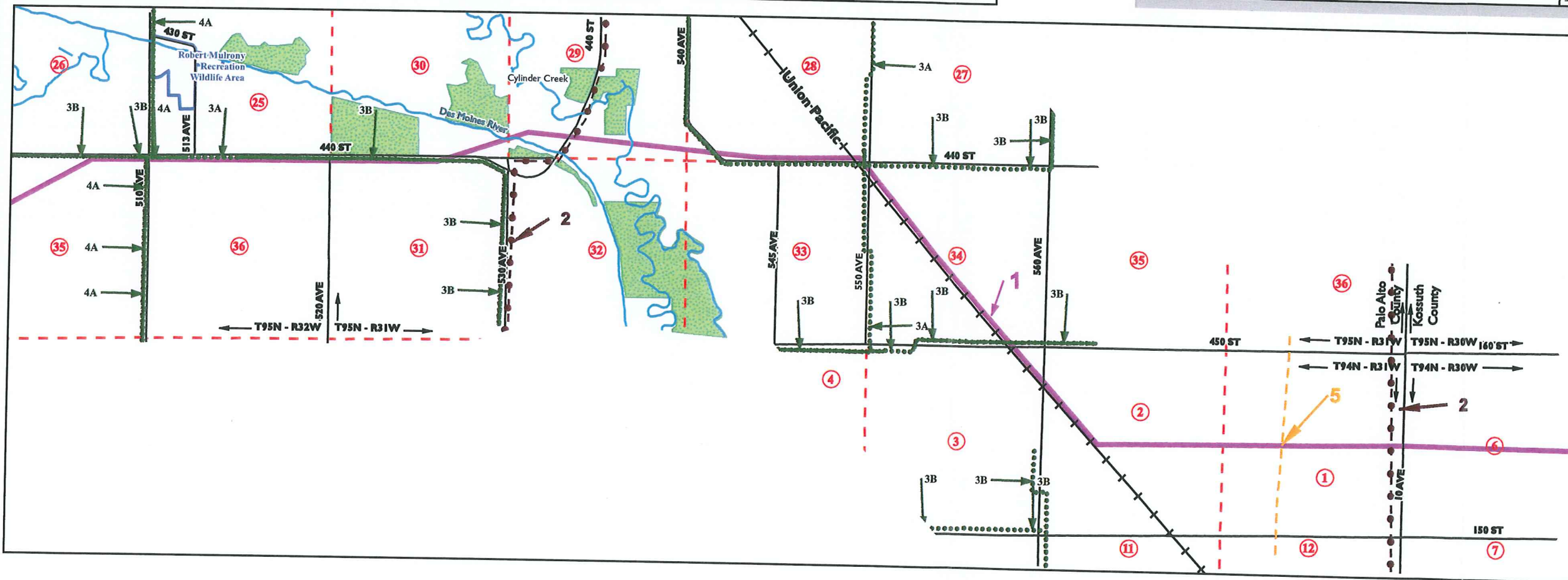
U.S. Army Corps of Engineers
Rock Island District
Clock Tower Building
PO BOX 2004
Rock Island, IL 61204

USDA NRCS
201 Walnut St. - Room 693
Des Moines, IA 50309

Palo Alto County Engineer Office
1001 1/2 Broadway St.
PO Box 389
Emmetsburg, IA 50536

Features

- Rails
- Streams
- Streets
- Section Numbers
- Section Lines
- USDA NRCS Easement
- Public Lands Boundaries
- Municipal Boundaries
- Grain Bins
- Townships



Electric Transmission Line to be Franchised
Rock Island Clean Line
1001 McKinney, Ste 700, Houston, TX 77002

Corn Belt Power Cooperative
1300 13th St. N. Humboldt, IA 50548

Iowa Lakes Rural Electric Cooperative
702 South 1st St. Estherville, IA 51334

Northern Natural Gas Company
8101 Birchwood Court, Suite F, Johnston, IA 50131

Proposed Electric Transmission Line
1 -- Overhead +/- 600,000v

Electric Transmission Lines
2 -- Overhead 69,000v

Electric Distribution Lines
3A -- Overhead 12,500v
3B -- Overhead 7,200v
4A -- Underground 12,500v
4B -- Underground 7,200v

Underground Pipelines
5 -- Natural Gas Pipeline

Exhibit B: Palo Alto County

Date: 11/5/2014 **ROCK ISLAND**
CLEAN LINE

1 inch = 3,367 feet

Page 3 of 3

0 2,500 5,000 Feet



Communications Companies

Blue Earth Valley Telephone Company
123 W 7th Street
Blue Earth, MN 56013

Heartland Communications, LLC
6141 NW 2nd Circle
Lincoln, NE 68521

Mediacom
2205 Ingersoll Avenue
Des Moines, IA 50312

Tintonka Telephone Company
247 Main Street N, PO Box 321
Tintonka, IA 50480-7725

CenturyLink
925 High Street, 9S9
Des Moines, IA 50309

Iowa Communications Network
400 East 14th Street
Des Moines, IA 50319

Northwest Telephone
Cooperative Association
844 Wod Street, PO Box 186
Havelock, IA 50546

Webster-Calhoun Cooperative
Telephone Association
1006 Beek Street, PO Box 475
Gowrie, IA 50543

Fenton Cooperative
Telephone Company
300 2nd Street, PO Box 77
Fenton, IA 50539

Iowa Telecom
4001 Rodney Parham Road
Little Rock, AR 72212

Norway Rural Telephone Company
105 South Main Street, PO Box 20
Kanawha, IA 50447

Winnebago Cooperative
Telecom Association
704 East Main Street
Lake Mills, IA 50450

Goldfield Telephone Company
536 N Main Street, PO Box 67
Goldfield, IA 50542

Lone Rock Cooperative
Telephone Company
215 Maine Street
Lone Rock, IA 50559

PAETEC Business Services
1800 Old Pecos Trail, Suite J
Santa Fe, NM 87505

Water Distribution Companies

None

Railroad Companies

Union Pacific Railroad
1400 Douglas Street, Mail Stop 1690
Omaha, NE 68179

Government Agencies

US. Department of Agriculture
Natural Resources
Conservation Service
210 Walnut Street, Room 693
Des Moines, IA 50309

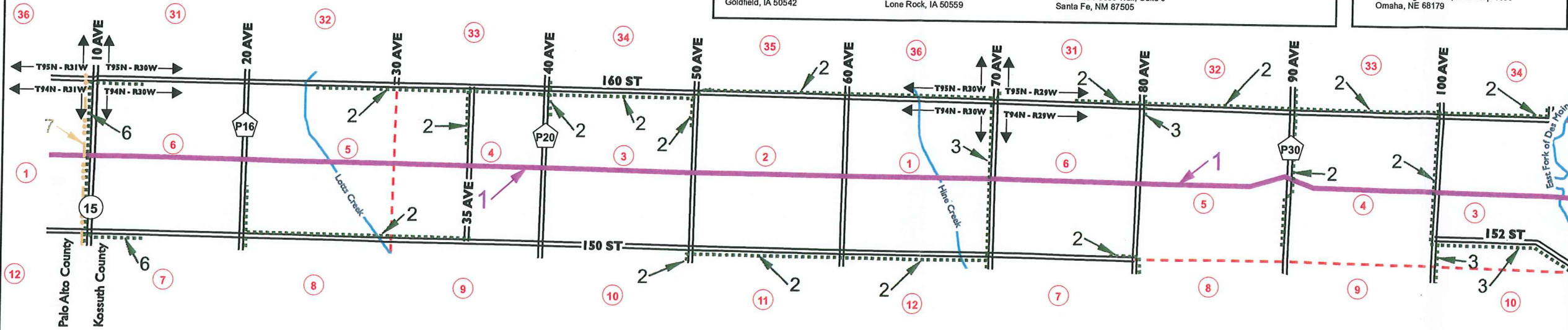
Iowa Department of
Natural Resources
Wallace State Office Building
502 East 9th Street
Des Moines, IA 50319

Iowa Department of Transportation
800 Lincoln Way
Ames, IA 50010

U.S. Army Corps of Engineers
Rock Island District
Clock Tower Building
PO Box 2004
Rock Island, IL 61204

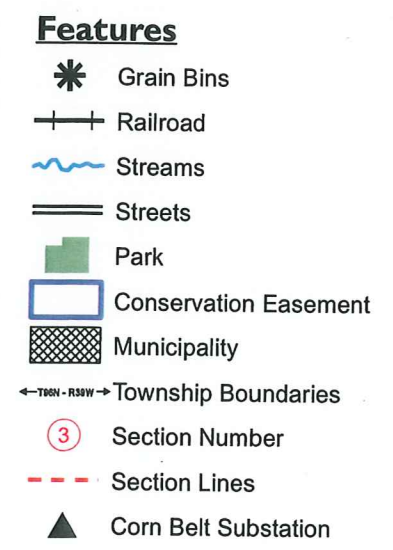
Kossuth County Conservation Board
1010 250th Street
Algona, IA 50511

Kossuth County Engineer's Office
114 W State Street
Algona, IA 50511



**Electric Transmission Line
to be Franchised**
Rock Island Clean Line
1001 McKinney, Ste 700
Houston, TX 77002

Proposed Electric Transmission Line
1 -- Overhead +/-600,000v



Midland Power Cooperative
1005 E Lincolnway Street
Jefferson, IA 50129
Electric Distribution Lines
***** 2 -- Overhead 7,200v
***** 3 -- Overhead 12,470v

MidAmerican Energy Company
666 Grand Ave
PO Box 657
Des Moines, IA 50309
Electric Distribution Lines
***** 4 -- Overhead 7,200v
***** 5 -- Overhead 12,470v

West Bend Municipal Electric System
301 South Broadway
West Bend, IA 50597
Electric Distribution Lines
***** 6 -- Overhead 7,200v
Electric Transmission Lines
***** 7 -- Overhead 69,000v

Corn Belt Power Cooperative
1300 13th Street North
PO Box 508
Humboldt, IA 50548
Electric Transmission Lines
***** 8 -- Overhead 69,000v
***** 9 -- Overhead 161,00v

Magellan Midstream Partners L.P.
One Williams Center
Tulsa, OK 74172
Underground Pipelines
- - - 10 -- Petroleum Pipeline

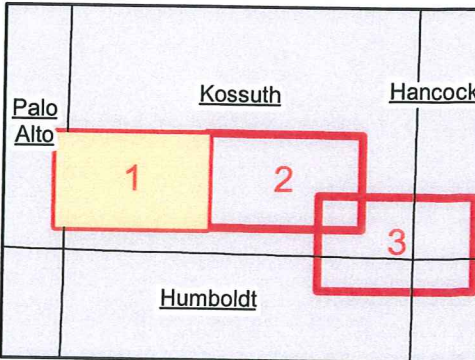


Exhibit B: Kossuth County

Date: 11/4/2014

ROCK ISLAND CLEAN LINE

1 inch = 4,000 feet

Page 1 of 3

Miles
0 0.5 1

Communications Companies

Blue Earth Valley Telephone Company
123 W 7th Street
Blue Earth, MN 56013

CenturyLink
925 High Street, 9S9
Des Moines, IA 50309

Fenton Cooperative Telephone Company
300 2nd Street, PO Box 77
Fenton, IA 50539

Goldfield Telephone Company
536 N Main Street, PO Box 67
Goldfield, IA 50542

Heartland Communications, LLC
6141 NW 2nd Circle
Lincoln, NE 68521

Iowa Communications Network
400 East 14th Street
Des Moines, IA 50319

Iowa Telecom
4001 Rodney Parham Road
Little Rock, AR 72212

Lone Rock Cooperative Telephone Company
215 Maine Street
Lone Rock, IA 50559

Mediacom
2205 Ingersoll Avenue
Des Moines, IA 50312

Northwest Telephone Cooperative Association
844 Wod Street, PO Box 186
Havelock, IA 50546

Norway Rural Telephone Company
105 South Main Street, PO Box 20
Kanawha, IA 50447

PAETEC Business Services
1800 Old Pecos Trail, Suite J
Santa Fe, NM 87505

Tintonka Telephone Company
247 Main Street N, PO Box 321
Tintonka, IA 50480-7725

Webster-Calhoun Cooperative Telephone Association
1006 Beek Street, PO Box 475
Gowrie, IA 50543

Winnebago Cooperative Telecom Association
704 East Main Street
Lake Mills, IA 50450

Water Distribution Companies

None

Railroad Companies

Union Pacific Railroad
1400 Douglas Street, Mail Stop 1690
Omaha, NE 68179

Government Agencies

U.S. Department of Agriculture
Natural Resources
Conservation Service
210 Walnut Street, Room 693
Des Moines, IA 50309

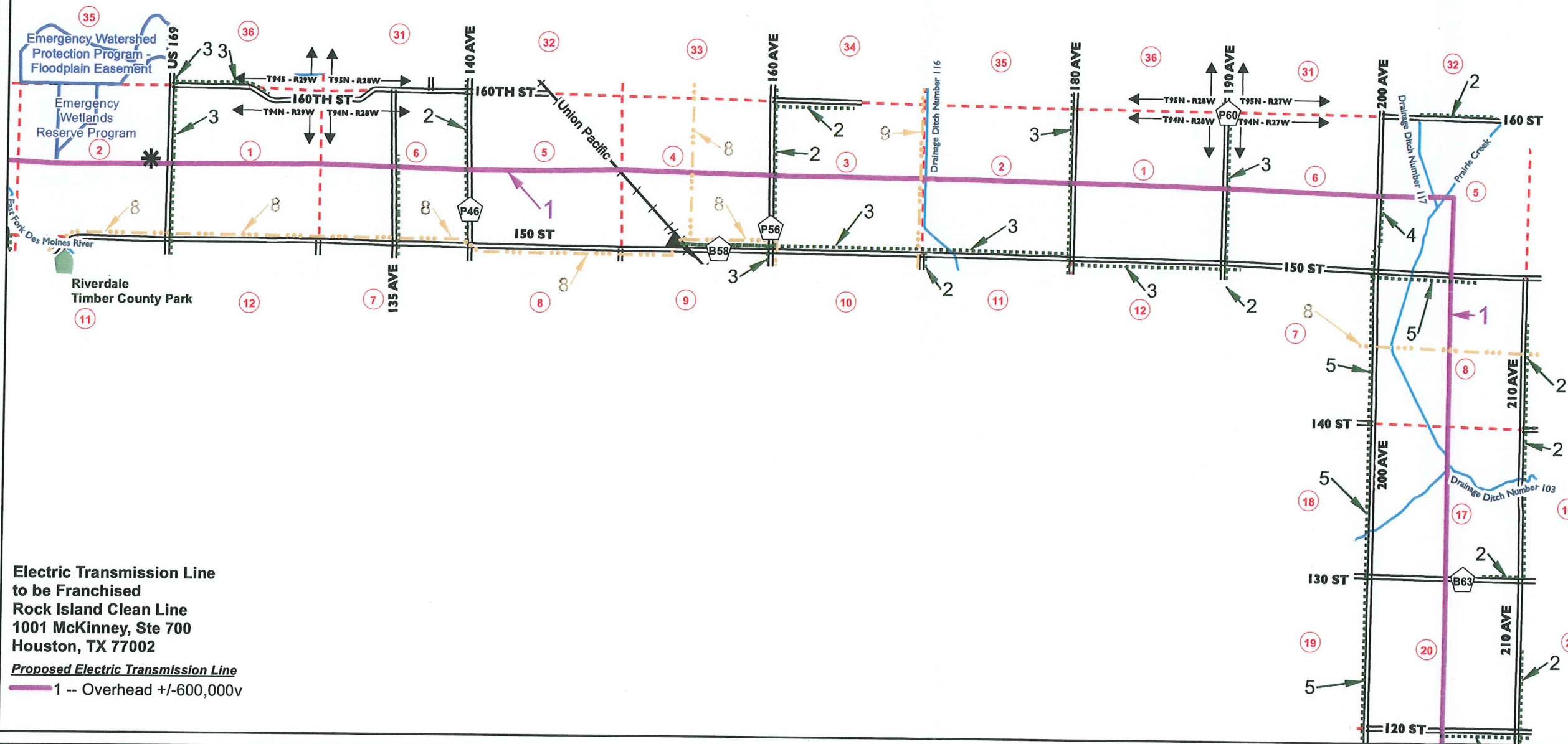
Iowa Department of Natural Resources
Wallace State Office Building
502 East 9th Street
Des Moines, IA 50319

Iowa Department of Transportation
800 Lincoln Way
Ames, IA 50010

U.S. Army Corps of Engineers
Rock Island District
Clock Tower Building
PO Box 2004
Rock Island, IL 61204

Kossuth County Conservation Board
1010 250th Street
Algona, IA 50511

Kossuth County Engineer's Office
114 W State Street
Algona, IA 50511



Electric Transmission Line to be Franchised
Rock Island Clean Line
1001 McKinney, Ste 700
Houston, TX 77002

Proposed Electric Transmission Line
1 -- Overhead +/-600,000v

Features

- * Grain Bins
- +— Railroad
- ~ Streams
- Streets
- Park
- Conservation Easement
- ▨ Municipality
- ← T94N - R29W → Township Boundaries
- ③ Section Number
- - - Section Lines
- ▲ Corn Belt Substation

Midland Power Cooperative
1005 E Lincolnway Street
Jefferson, IA 50129

Electric Distribution Lines
..... 2 -- Overhead 7,200v
..... 3 -- Overhead 12,470v

MidAmerican Energy Company
666 Grand Ave
PO Box 657
Des Moines, IA 50309

Electric Distribution Lines
..... 4 -- Overhead 7,200v
..... 5 -- Overhead 12,470v

West Bend Municipal Electric System
301 South Broadway
West Bend, IA 50597

Electric Distribution Lines
..... 6 -- Overhead 7,200v
Electric Transmission Lines
..... 7 -- Overhead 69,000v

Corn Belt Power Cooperative
1300 13th Street North
PO Box 508
Humboldt, IA 50548

Electric Transmission Lines
..... 8 -- Overhead 69,000v
..... 9 -- Overhead 161,00v

Magellan Midstream Partners L.P.
One Williams Center
Tulsa, OK 74172

Underground Pipelines
- - - 10 -- Petroleum Pipeline

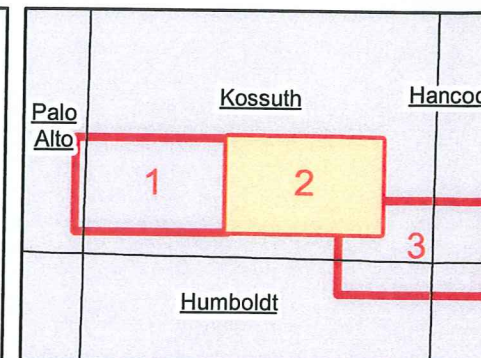



Exhibit B: Kossuth County

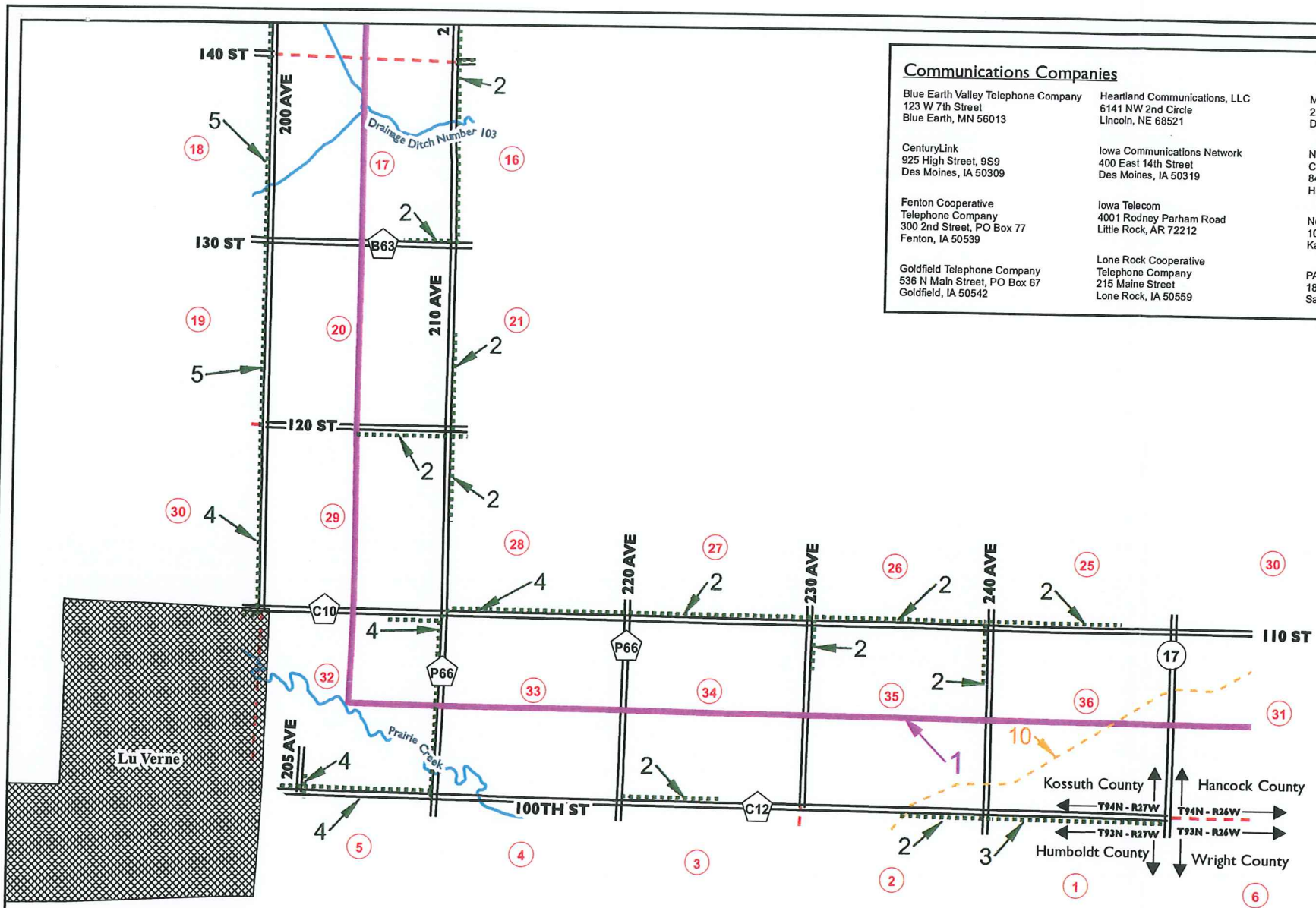
Date: 11/4/2014

ROCK ISLAND
CLEAN LINE

1 inch = 4,000 feet

Page 2 of 3





Communications Companies			
Blue Earth Valley Telephone Company 123 W 7th Street Blue Earth, MN 56013	Heartland Communications, LLC 6141 NW 2nd Circle Lincoln, NE 68521	Mediacom 2205 Ingersoll Avenue Des Moines, IA 50312	Tintonka Telephone Company 247 Main Street N, PO Box 321 Tintonka, IA 50460-7725
CenturyLink 925 High Street, 9S9 Des Moines, IA 50309	Iowa Communications Network 400 East 14th Street Des Moines, IA 50319	Northwest Telephone Cooperative Association 844 Wod Street, PO Box 186 Havetock, IA 50546	Webster-Calhoun Cooperative Telephone Association 1006 Beek Street, PO Box 475 Gowrie, IA 50543
Fenton Cooperative Telephone Company 300 2nd Street, PO Box 77 Fenton, IA 50539	Iowa Telecom 4001 Rodney Parham Road Little Rock, AR 72212	Norway Rural Telephone Company 105 South Main Street, PO Box 20 Kanawha, IA 50447	Winnebago Cooperative Telecom Association 704 East Main Street Lake Mills, IA 50450
Goldfield Telephone Company 536 N Main Street, PO Box 67 Goldfield, IA 50542	Lone Rock Cooperative Telephone Company 215 Maine Street Lone Rock, IA 50559	PAETEC Business Services 1800 Old Pecos Trail, Suite J Santa Fe, NM 87505	

Water Distribution Companies
None

Railroad Companies
Union Pacific Railroad 1400 Douglas Street, Mail Stop 1690 Omaha, NE 68179

- ### Government Agencies
- US. Department of Agriculture
Natural Resources
Conservation Service
210 Walnut Street, Room 693
Des Moines, IA 50309
 - Iowa Department of Natural Resources
Wallace State Office Building
502 East 9th Street
Des Moines, IA 50319
 - Iowa Department of Transportation
800 Lincoln Way
Ames, IA 50010
 - U.S. Army Corps of Engineers
Rock Island District
Clock Tower Building
PO Box 2004
Rock Island, IL 61204
 - Kossuth County Conservation Board
1010 250th Street
Algona, IA 50511
 - Kossuth County Engineer's Office
114 W State Street
Algona, IA 50511

- ### Features
- * Grain Bins
 - + Railroad
 - ~ Streams
 - == Streets
 - Park
 - Conservation Easement
 - ▨ Municipality
 - ←-T94N - R27W-→ Township Boundaries
 - ③ Section Number
 - - - Section Lines
 - ▲ Corn Belt Substation

Electric Transmission Line to be Franchised
Rock Island Clean Line
 1001 McKinney, Ste 700
 Houston, TX 77002

Proposed Electric Transmission Line
 1 -- Overhead +/-600,000v

Midland Power Cooperative 1005 E Lincolnway Street Jefferson, IA 50129 <u>Electric Distribution Lines</u>2 -- Overhead 7,200v3 -- Overhead 12,470v	MidAmerican Energy Company 666 Grand Ave PO Box 657 Des Moines, IA 50309 <u>Electric Distribution Lines</u>4 -- Overhead 7,200v5 -- Overhead 12,470v	West Bend Municipal Electric System 301 South Broadway West Bend, IA 50597 <u>Electric Distribution Lines</u>6 -- Overhead 7,200v <u>Electric Transmission Lines</u> --- 7 -- Overhead 69,000v	Corn Belt Power Cooperative 1300 13th Street North PO Box 508 Humboldt, IA 50548 <u>Electric Transmission Lines</u> --- 8 -- Overhead 69,000v --- 9 -- Overhead 161,00v	Magellan Midstream Partners L.P. One Williams Center Tulsa, OK 74172 <u>Underground Pipelines</u> - - - 10 -- Petroleum Pipeline
--	---	---	--	---

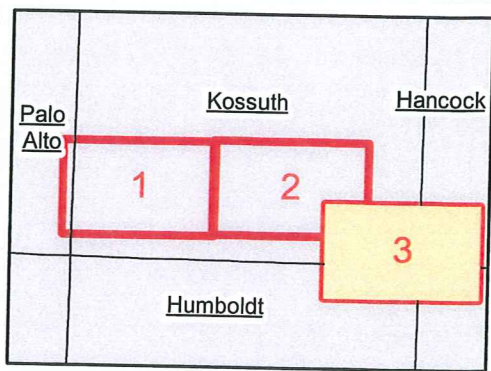


Exhibit B: Kossuth County

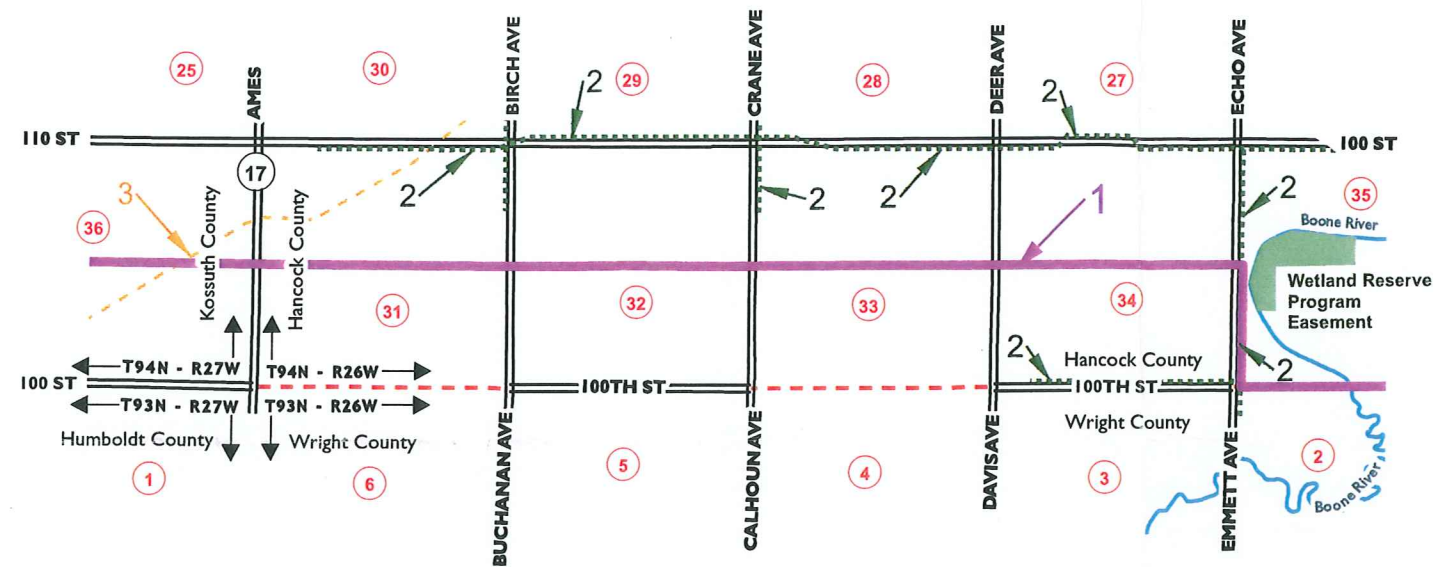
Date: 11/4/2014

ROCK ISLAND CLEAN LINE

1 inch = 4,000 feet

Page 3 of 3

Miles 0 0.5 1



Government Agencies

U.S. Department of Agriculture
 Natural Resources
 Conservation Service
 210 Walnut Street, Room 693
 Des Moines, IA 50309

Iowa Department of
 Natural Resources
 Wallace State Office Building
 502 East 9th Street
 Des Moines, IA 50319

Iowa Department of
 Transportation
 800 Lincoln Way
 Ames, IA 50010

U.S. Army Corps of Engineers
 Rock Island District
 Clock Tower Building
 PO BOX 2004
 Rock Island, IL 61204

Hancock County
 Conservation Board
 875 State Street
 Garner, IA 50438

Hancock County Engineer
 855 State Street
 Garner, IA 50438

Features

- Streams
- Streets
- USDA NRCS Easement
- Section Number
- Section Lines
- Township Boundaries

Electric Transmission Line to be Franchised
Rock Island Clean Line
 1001 McKinney, Ste 700, Houston, TX 77002

Proposed Electric Transmission Line
 1 -- Overhead +/-600,000v

Prairie Energy Cooperative
 2099 Hwy 3, PO Box 353, Clarion, IA 50525

Electric Distribution Lines
 2 -- Overhead 7200v

Magellan Midstream Partners L.P.
 One Williams Center, Tulsa, OK 74172

Underground Pipelines
 3 -- Ammonia Pipeline

Water Distribution Companies
 None

Communications Companies
 CenturyLink
 925 W High Street, 9S9
 Des Moines, IA 50309

 Iowa Communications Network
 400 E 14th Street
 Des Moines 50319

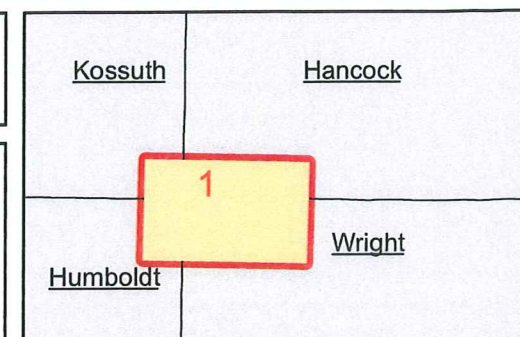


Exhibit B: Hancock County

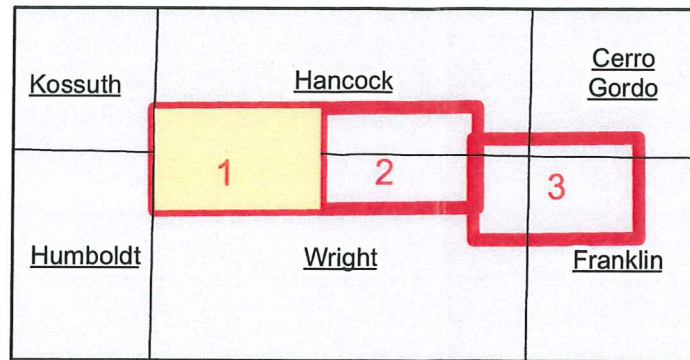
Date: 11/4/2014

ROCK ISLAND
 CLEAN LINE

1 inch = 4,000 feet

Page 1 of 1





Railroad Companies
 Union Pacific Railroad
 1400 Douglas Street, Mail Stop 1690
 Omaha, NE 68179

Water Distribution Companies
 None

Communications Companies
 Frontier Long Distance of America, Inc.
 14450 Burnhaven Drive
 Burnsville, MN 55306
 Goldfield Access Network
 536 N Main Street, PO Box 67
 Goldfield, IA 50542
 Goldfield Telephone Company
 536 N Main Street, PO Box 67
 Goldfield, IA 50542
 Norway Rural Telephone Company
 105 South Main Street
 PO Box 20
 Kanawha, IA 50447

Government Agencies

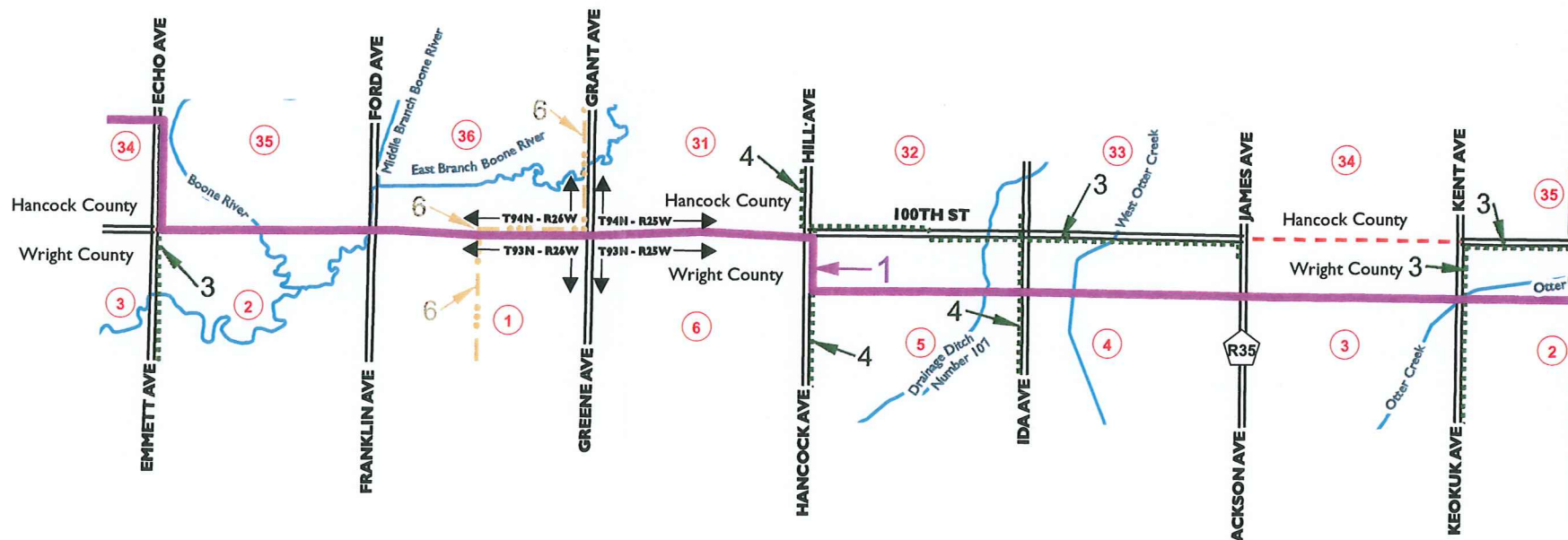
Iowa Department of Natural Resources
 Wallace State Office Building
 502 East 9th Street
 Des Moines, IA 50319

Iowa Department of Transportation
 800 Lincoln Way
 Ames, IA 50010

U.S. Army Corps of Engineers
 Rock Island District
 Clock Tower Building
 PO BOX 2004
 Rock Island, IL 61204

Wright County Conservation Board
 1768 O'Brien Ave.
 Clarion, IA 50525

Wright County Engineer and Secondary Roads
 416 5th Avenue SW
 P.W. Box 269
 Clarion, IA 50525



Electric Transmission Line to be Franchised
 Rock Island Clean Line
 1001 McKinney, Ste 700
 Houston, TX 77002

Proposed Electric Transmission Line
 1 -- Overhead +/-600,000v

- Features**
- Railroad
 - Streams
 - Streets
 - Section Number
 - Section Lines
 - Park or Recreation Area
 - Municipality
 - Township Boundaries

Interstate Power & Light - Alliant Energy
 4902 N Biltmore Avenue, Suite 1000
 Madison, WI 53718

Electric Distribution Lines
 2 -- Overhead 7200v

Prairie Energy Cooperative
 2099 Hwy 3, PO Box 353
 Clarion, IA 50525

Electric Distribution Lines
 3 -- Overhead 7,200v
 4 -- Overhead 12,470v

ITC Midwest
 123 5th Street SE
 Cedar Rapids, IA 52401

Electric Transmission Lines
 5 -- Overhead 69,000v

Corn Belt Power Cooperative
 1300 13th Street North
 PO Box 508
 Humboldt, IA 50548

Electric Transmission Lines
 6 -- Overhead 69,000v

Northern Natural Gas
 8101 Birchwood Court, Suite F
 Johnston, IA 50131

Underground Pipelines
 7 -- Natural Gas Pipeline

Exhibit B: Wright County

Date: 11/5/2014

ROCK ISLAND
CLEAN LINE

1 inch = 4,000 feet

Page 1 of 3

Kossuth	Hancock		Cerro Gordo
	1	2	3
Humboldt	Wright		Franklin

Railroad Companies
 Union Pacific Railroad
 1400 Douglas Street, Mail Stop 1690
 Omaha, NE 68179

Water Distribution Companies
 None

Communications Companies
 Frontier Long Distance of America, Inc.
 14450 Burnhaven Drive
 Burnsville, MN 55306
 Goldfield Access Network
 536 N Main Street, PO Box 67
 Goldfield, IA 50542
 Goldfield Telephone Company
 536 N Main Street, PO Box 67
 Goldfield, IA 50542
 Norway Rural Telephone Company
 105 South Main Street
 PO Box 20
 Kanawha, IA 50447

Government Agencies

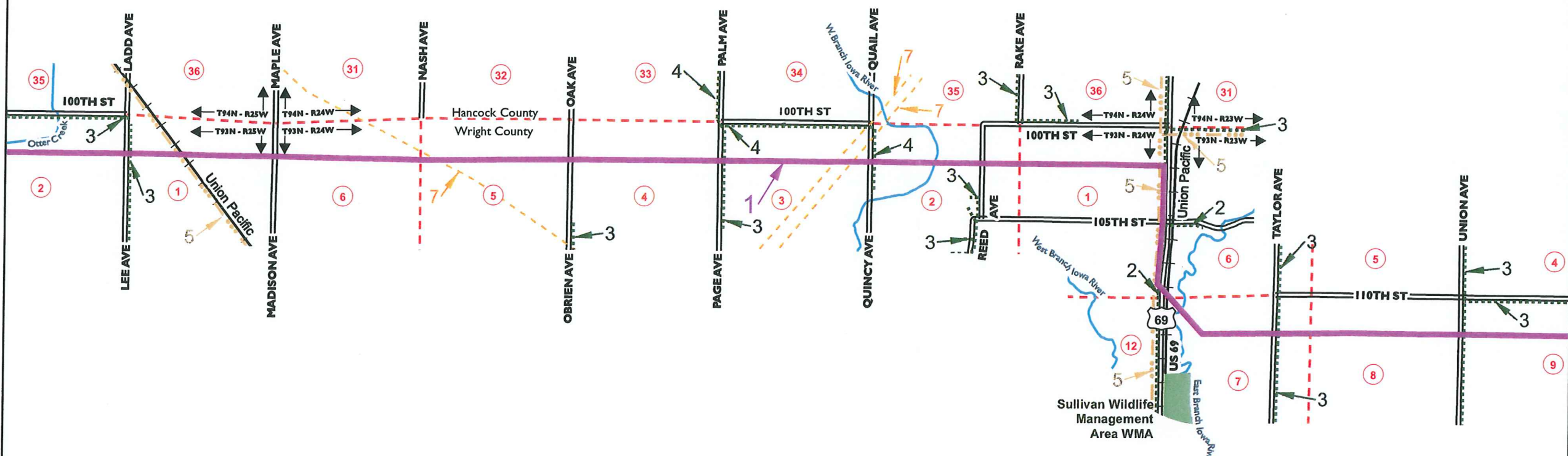
Iowa Department of Natural Resources
 Wallace State Office Building
 502 East 9th Street
 Des Moines, IA 50319

Iowa Department of Transportation
 800 Lincoln Way
 Ames, IA 50010

U.S. Army Corps of Engineers
 Rock Island District
 Clock Tower Building
 PO BOX 2004
 Rock Island, IL 61204

Wright County Conservation Board
 1768 O'Brien Ave.
 Clarion, IA 50525

Wright County Engineer and Secondary Roads
 416 5th Avenue SW
 P.W. Box 269
 Clarion, IA 50525



Electric Transmission Line to be Franchised
 Rock Island Clean Line
 1001 McKinney, Ste 700
 Houston, TX 77002

Proposed Electric Transmission Line
 1 -- Overhead +/-600,000v

Features

- Railroad
- Streams
- Streets
- Section Number
- Section Lines
- Park or Recreation Area
- Municipality
- Township Boundaries

<p>Interstate Power & Light - Alliant Energy 4902 N Biltmore Avenue, Suite 1000 Madison, WI 53718</p> <p>Electric Distribution Lines 2 -- Overhead 7200v</p>	<p>Prairie Energy Cooperative 2099 Hwy 3, PO Box 353 Clarion, IA 50525</p> <p>Electric Distribution Lines 3 -- Overhead 7,200v 4 -- Overhead 12,470v</p>	<p>ITC Midwest 123 5th Street SE Cedar Rapids, IA 52401</p> <p>Electric Transmission Lines --- 5 -- Overhead 69,000v</p>	<p>Corn Belt Power Cooperative 1300 13th Street North PO Box 508 Humboldt, IA 50548</p> <p>Electric Transmission Lines --- 6 -- Overhead 69,000v</p>	<p>Northern Natural Gas 8101 Birchwood Court, Suite F Johnston, IA 50131</p> <p>Underground Pipelines --- 7 -- Natural Gas Pipeline</p>
---	--	---	--	--

Exhibit B: Wright County

ROCK ISLAND CLEAN LINE

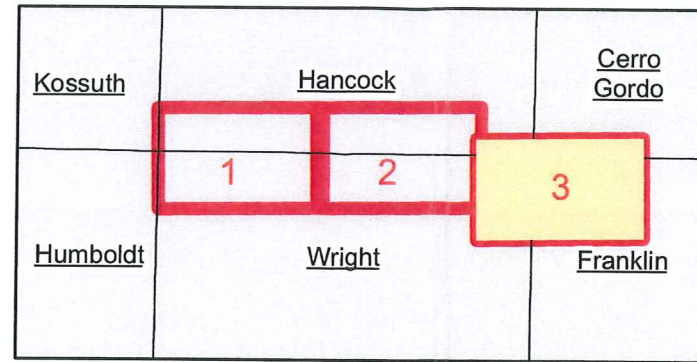
Date: 11/5/2014

1 inch = 4,000 feet

Page 2 of 3

Miles
 0 0.5 1

N



Railroad Companies

Union Pacific Railroad
1400 Douglas Street, Mail Stop 1690
Omaha, NE 68179

Water Distribution Companies

None

Communications Companies

Frontier Long Distance of America, Inc.
14450 Burnhaven Drive
Burnsville, MN 55306

Goldfield Access Network
536 N Main Street, PO Box 67
Goldfield, IA 50542

Goldfield Telephone Company
536 N Main Street, PO Box 67
Goldfield, IA 50542

Norway Rural Telephone Company
105 South Main Street
PO Box 20
Kanawha, IA 50447

Government Agencies

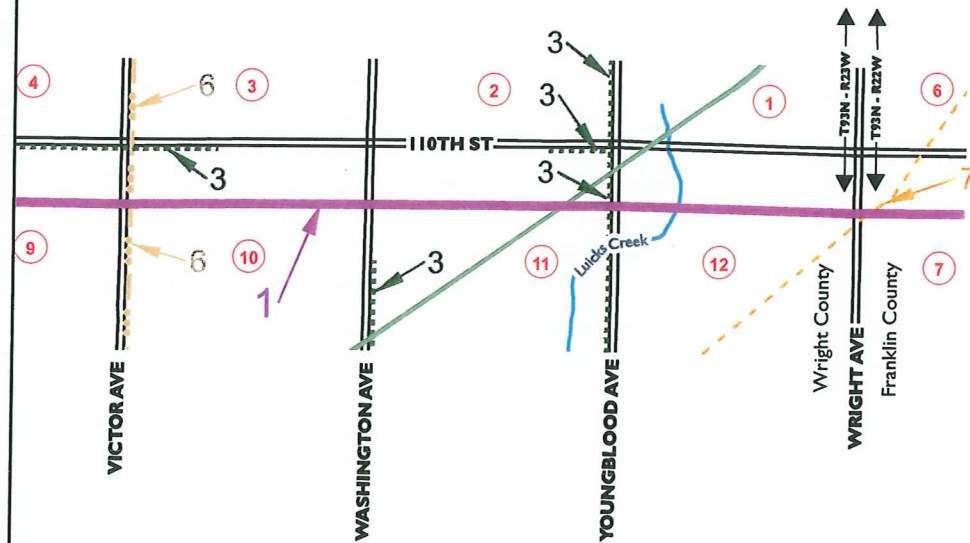
Iowa Department of Natural Resources
Wallace State Office Building
502 East 9th Street
Des Moines, IA 50319

Iowa Department of Transportation
800 Lincoln Way
Ames, IA 50010

U.S. Army Corps of Engineers
Rock Island District
Clock Tower Building
PO BOX 2004
Rock Island, IL 61204

Wright County Conservation Board
1768 O'Brien Ave.
Clarion, IA 50525

Wright County Engineer and Secondary Roads
416 5th Avenue SW
P.W. Box 269
Clarion, IA 50525



Electric Transmission Line to be Franchised
Rock Island Clean Line
1001 McKinney, Ste 700
Houston, TX 77002

Proposed Electric Transmission Line
1 -- Overhead +/-600,000v

Interstate Power & Light - Alliant Energy
4902 N Biltmore Avenue, Suite 1000
Madison, WI 53718

Electric Distribution Lines
----- 2 -- Overhead 7200v

Prairie Energy Cooperative
2099 Hwy 3, PO Box 353
Clarion, IA 50525

Electric Distribution Lines
----- 3 -- Overhead 7,200v
----- 4 -- Overhead 12,470v

ITC Midwest
123 5th Street SE
Cedar Rapids, IA 52401

Electric Transmission Lines
--- 5 -- Overhead 69,000v

Corn Belt Power Cooperative
1300 13th Street North
PO Box 508
Humboldt, IA 50548

Electric Transmission Lines
--- 6 -- Overhead 69,000v

Northern Natural Gas
8101 Birchwood Court, Suite F
Johnston, IA 50131

Underground Pipelines
--- 7 -- Natural Gas Pipeline


Exhibit B: Wright County

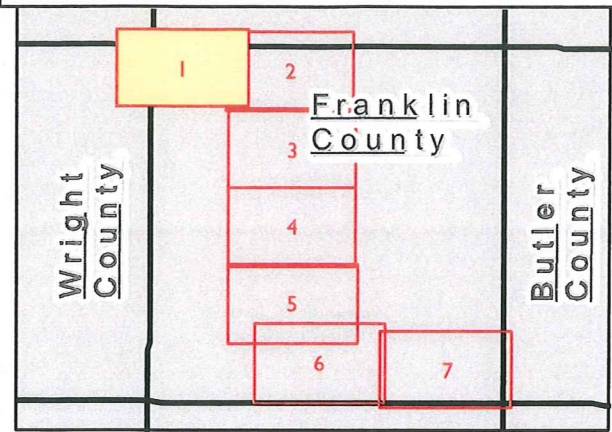
Date: 11/5/2014

ROCK ISLAND
CLEAN LINE

1 inch = 4,000 feet

Page 3 of 3





Communications Companies

Iowa Telecom
4001 Rodney Parham Road
Little Rock, AR 72212

Frontier Long Distance of America Inc.
14450 Burnhaven Drive
Burnsville, MN 55306

Vista Telephone
2573 Chamberlin Drive
Denison, IA 51442

CenturyLink
925 High Street, 9S9
Des Moines, IA 50309

CLTel
107 North 4th Street, PO Box 66
Clear Lake, IA 50428

Water Distribution Companies

Central Iowa Water Association
3801 Iowa Speedway Drive
Newton, IA 50208

Government Agencies

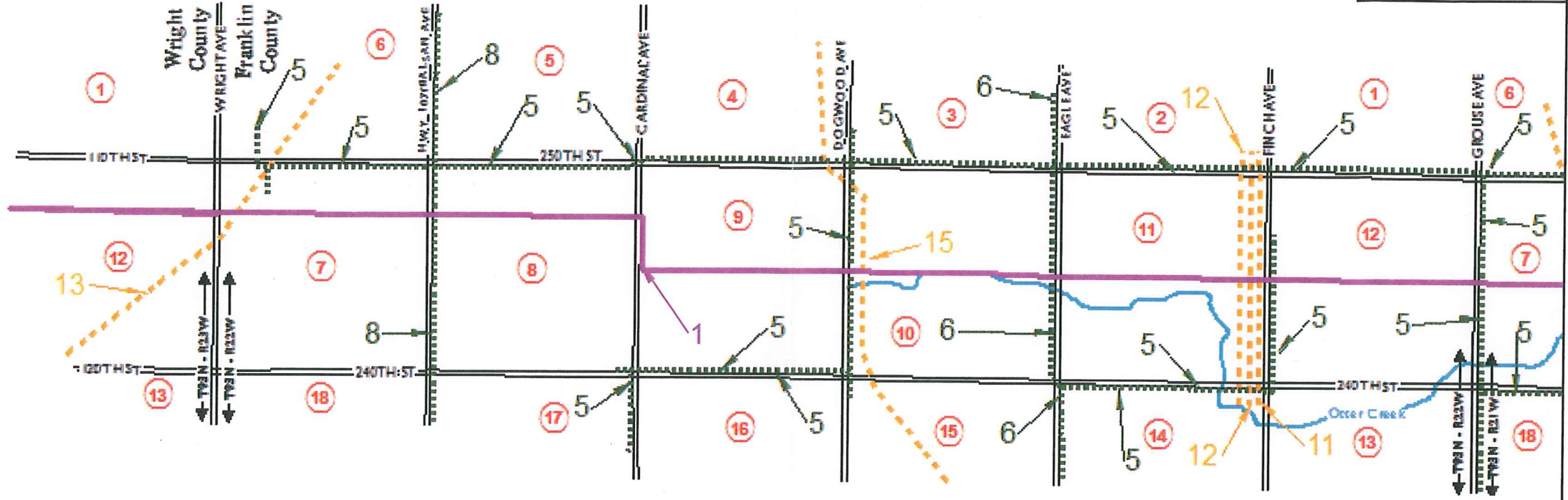
Iowa DNR
502 East 9th St.
Des Moines, IA 50319

Iowa DOT
800 Lincoln Way
Ames, IA 50010

U.S. Army Corps of Engineers
Rock Island District
Clock Tower Building
PO BOX 2004
Rock Island, IL 61204

USDA NRCS
201 Walnut St. - Room 693
Des Moines, IA 50309

Franklin County Engineer Office
1341 Olive Ave
Hampton, IA 50441



Features

- Streets
- Rails
- Streams
- Section Numbers
- Section Lines
- Public Land
- Municipal Boundaries
- Township Boundaries

Railroad Companies

Union Pacific
1400 Douglas St.
Omaha, NE 68179

Canadian National
935 de La Gauchetière Street West
Montreal, Quebec H3B 2M9
Canada

Electric Transmission Line to be Franchised
Rock Island Clean Line
1001 McKinney, Ste 700, Houston, TX 77002

Proposed Electric Transmission Line

1 - Overhead +/- 600,000v

Com Belt Power Cooperative
1300 13th St. N. Humboldt, IA 50548

Electric Transmission Lines

- 2 -- Overhead 161,000v
- 3 -- Overhead 69,000v

Franklin County Wind LLC
4902 N Biltmore Ln #1000
Madison, WI 53718

Electric Transmission Lines

- 4 -- Overhead 34,500v

Franklin Rural Electric Cooperative
1560 U.S. 65, Hampton, IA 50441

Electric Distribution Lines

- 5 -- Overhead 7200v
- 6 -- Overhead 12470v

Interstate Power and Light Company
200 1st St Cedar Rapids, IA, 52401

Electric Distribution Lines

- 7 -- Overhead 7200v
- 8 -- Overhead 12470v

Midamerican Energy Co.
P.O. Box 4350,
Davenport, IA 52808-4350

Electric Distribution Lines

- 9 -- Overhead 7200v
- 10 -- Overhead 12470v

Koch Pipeline Company
4111 E 37th St N
Wichita, KS 67220

Underground Pipelines

- 11 -- Petroleum Pipeline

Magellan Pipeline Co.
One Williams Center,
Tulsa, OK 74172

Underground Pipelines

- 12 -- Petroleum Pipeline

Northern Natural Gas Co.
1111 South 103rd Street,
Omaha, NE 68124

Underground Pipelines

- 13 -- Natural Gas Pipeline

Northern Border Pipeline Co.
717 Texas St, Houston,
TX 77002

Underground Pipelines

- 14 -- Natural Gas Pipeline

NuStar Energy
19003 IH-10 West
San Antonio, TX 78257

Underground Pipelines

- 15 -- Ammonia Pipeline

Exhibit B: Franklin County

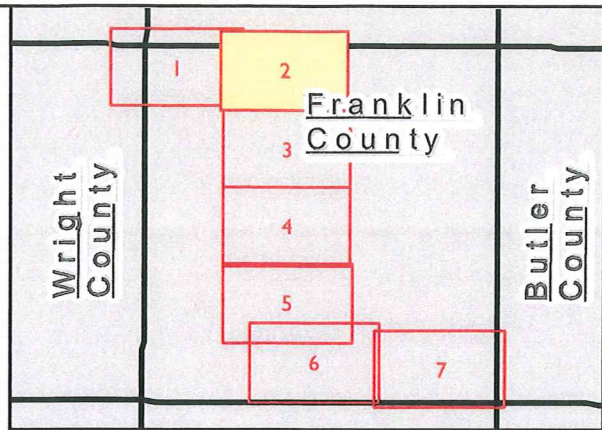
Date: 11/4/2014

1 inch = 3,333 feet

Page 1 of 7

ROCK ISLAND
CLEAN LINE





Communications Companies

Iowa Telecom
4001 Rodney Parham Road
Little Rock, AR 72212

Frontier Long Distance of America Inc.
14450 Bumhaven Drive
Burnsville, MN 55306

Vista Telephone
2573 Chamberlin Drive
Denison, IA 51442

CenturyLink
925 High Street, 9S9
Des Moines, IA 50309

CLTel
107 North 4th Street, PO Box 66
Clear Lake, IA 50428

Water Distribution Companies

Central Iowa Water Association
3801 Iowa Speedway Drive
Newton, IA 50208

Government Agencies

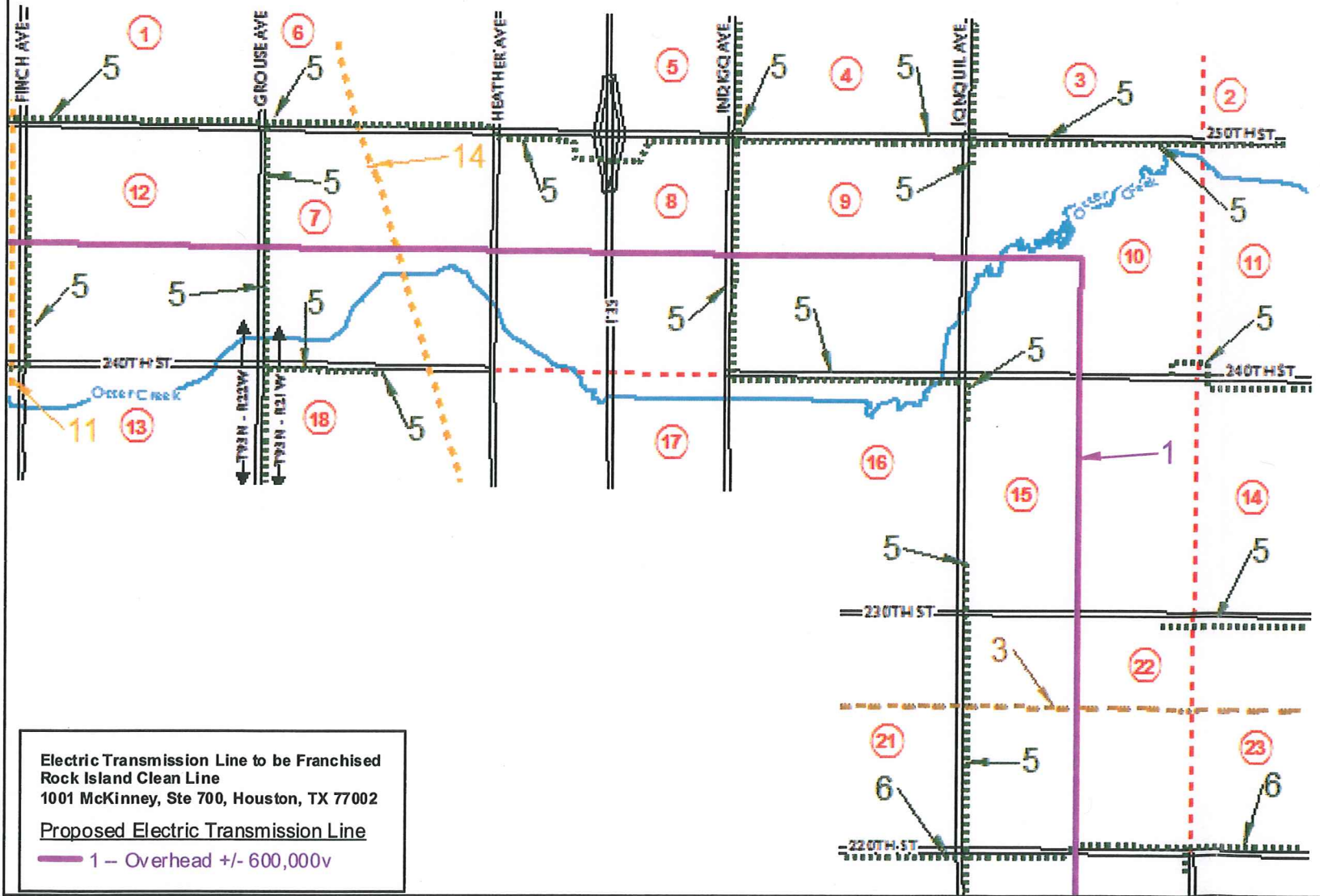
Iowa DNR
502 East 9th St.
Des Moines, IA 50319

Iowa DOT
800 Lincoln Way
Ames, IA 50010

U.S. Army Corps of Engineers
Rock Island District
Clock Tower Building
PO BOX 2004
Rock Island, IL 61204

USDA NRCS
201 Walnut St. - Room 693
Des Moines, IA 50309

Franklin County Engineer Office
1341 Olive Ave
Hampton, IA 50441



Electric Transmission Line to be Franchised
Rock Island Clean Line
1001 McKinney, Ste 700, Houston, TX 77002

Proposed Electric Transmission Line
1 - Overhead +/- 600,000v

Features

- Streets
- Rails
- Streams
- Section Numbers
- Section Lines
- Public Land
- Municipal Boundaries
- Township Boundaries

Railroad Companies

Union Pacific
1400 Douglas St.
Omaha, NE 68179

Canadian National
935 de La Gauchetière Street West
Montreal, Quebec H3B 2M9
Canada

<p>Com Belt Power Cooperative 1300 13th St. N. Humboldt, IA 50548</p> <p>Electric Transmission Lines</p> <ul style="list-style-type: none"> 2 -- Overhead 161,000v 3 -- Overhead 69,000v <p>Franklin County Wind LLC 4902 N Biltmore Ln #1000 Madison, WI 53718</p> <p>Electric Transmission Lines</p> <ul style="list-style-type: none"> 4 -- Overhead 34,500v 	<p>Franklin Rural Electric Cooperative 1560 U.S. 65, Hampton, IA 50441</p> <p>Electric Distribution Lines</p> <ul style="list-style-type: none"> 5 -- Overhead 7200v 6 -- Overhead 12470v <p>Interstate Power and Light Company 200 1st St Cedar Rapids, IA, 52401</p> <p>Electric Distribution Lines</p> <ul style="list-style-type: none"> 7 - Overhead 7200v 8 - Overhead 12470v 	<p>Midamerican Energy Co. P.O. Box 4350, Davenport, IA 52808-4350</p> <p>Electric Distribution Lines</p> <ul style="list-style-type: none"> 9 - Overhead 7200v 10 - Overhead 12470v <p>Koch Pipeline Company 4111 E 37th St N Wichita, KS 67220</p> <p>Underground Pipelines</p> <ul style="list-style-type: none"> 11 -- Petroleum Pipeline 	<p>Magellan Pipeline Co. One Williams Center, Tulsa, OK 74172</p> <p>Underground Pipelines</p> <ul style="list-style-type: none"> 12 -- Petroleum Pipeline <p>Northern Natural Gas Co. 1111 South 103rd Street, Omaha, NE 68124</p> <p>Underground Pipelines</p> <ul style="list-style-type: none"> 13 -- Natural Gas Pipeline 	<p>Northern Border Pipeline Co. 717 Texas St, Houston, TX 77002</p> <p>Underground Pipelines</p> <ul style="list-style-type: none"> 14 -- Natural Gas Pipeline <p>NuStar Energy 19003 IH-10 West San Antonio, TX 78257</p> <p>Underground Pipelines</p> <ul style="list-style-type: none"> 15 -- Ammonia Pipeline
--	---	---	--	---

Exhibit B: Franklin County

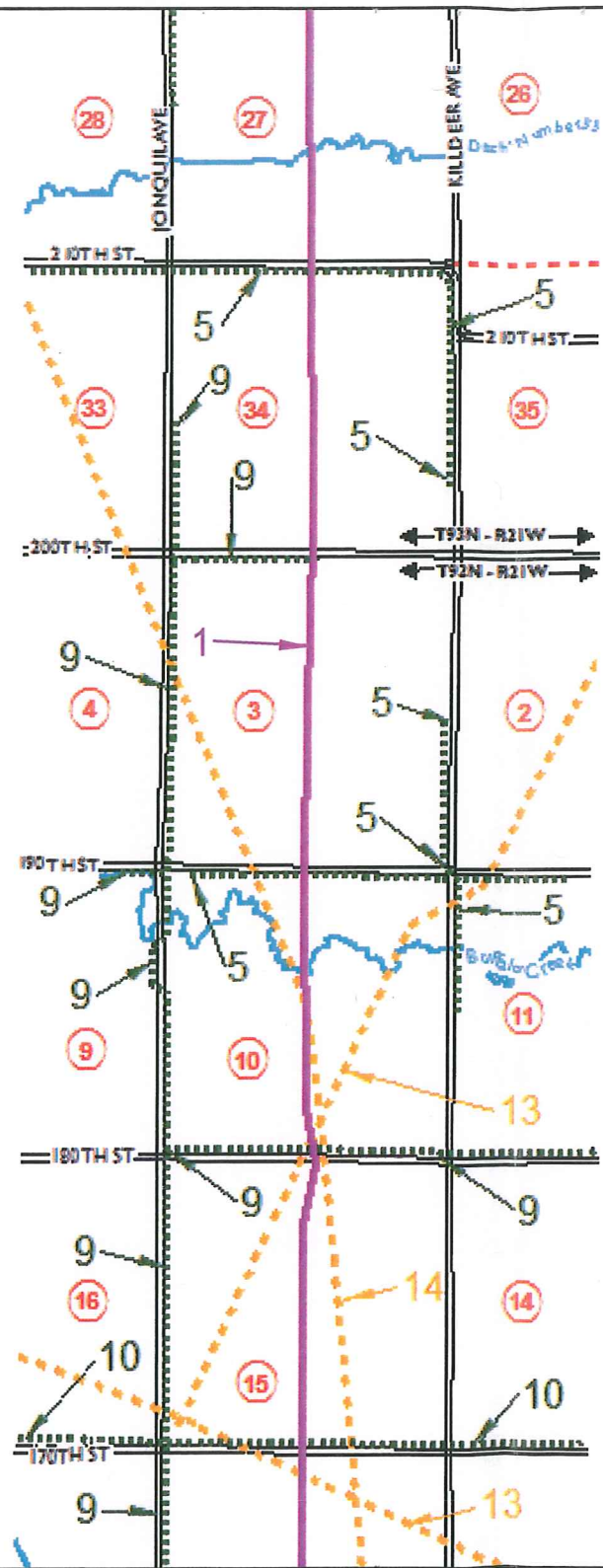
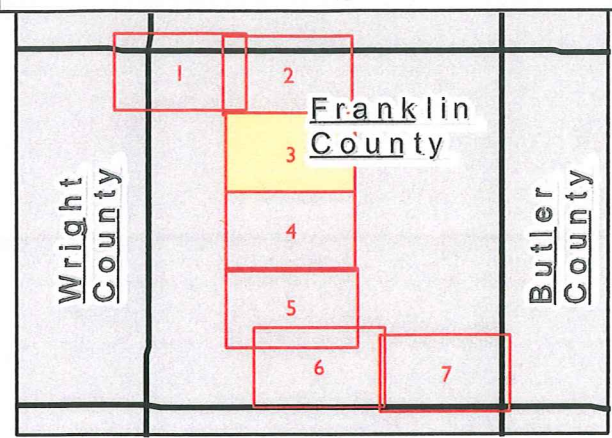
Date: 11/4/2014

1 inch = 3,333 feet

Page 2 of 7

ROCK ISLAND CLEAN LINE

Scale: 0 to 4,800 Feet



Communications Companies

Iowa Telecom
4001 Rodney Parham Road
Little Rock, AR 72212

Vista Telephone
2573 Chamberlin Drive
Denison, IA 51442

CLTel
107 North 4th Street, PO Box 66
Clear Lake, IA 50428

Frontier Long Distance of America Inc.
14450 Burnhaven Drive
Burnsville, MN 55306

CenturyLink
925 High Street, 9S9
Des Moines, IA 50309

Water Distribution Companies

Central Iowa Water Association
3801 Iowa Speedway Drive
Newton, IA 50208

Government Agencies

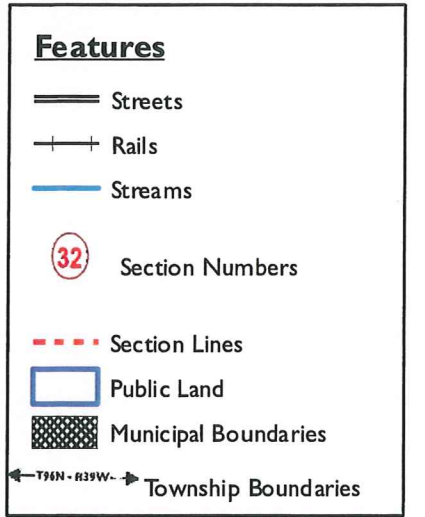
Iowa DNR
502 East 9th St.
Des Moines, IA 50319

Iowa DOT
800 Lincoln Way
Ames, IA 50010

U.S. Army Corps of Engineers
Rock Island District
Clock Tower Building
PO BOX 2004
Rock Island, IL 61204

USDA NRCS
201 Walnut St. - Room 693
Des Moines, IA 50309

Franklin County Engineer Office
1341 Olive Ave
Hampton, IA 50441



Railroad Companies

Union Pacific
1400 Douglas St.
Omaha, NE 68179

Canadian National
935 de La Gauchetière Street West
Montreal, Quebec H3B 2M9
Canada

Electric Transmission Line to be Franchised
Rock Island Clean Line
1001 McKinney, Ste 700, Houston, TX 77002

Proposed Electric Transmission Line
1 -- Overhead +/- 600,000v

Com Belt Power Cooperative
1300 13th St. N. Humboldt, IA 50548

Electric Transmission Lines
2 -- Overhead 161,000v
3 -- Overhead 69,000v

Franklin County Wind LLC
4902 N Biltmore Ln #1000
Madison, WI 53718

Electric Transmission Lines
4 -- Overhead 34,500v

Franklin Rural Electric Cooperative
1560 U.S. 65, Hampton, IA 50441

Electric Distribution Lines
5 -- Overhead 7200v
6 -- Overhead 12470v

Interstate Power and Light Company
200 1st St Cedar Rapids, IA, 52401

Electric Distribution Lines
7 -- Overhead 7200v
8 -- Overhead 12470v

Midamerican Energy Co.
P.O. Box 4350,
Davenport, IA 52808-4350

Electric Distribution Lines
9 -- Overhead 7200v
10 -- Overhead 12470v

Koch Pipeline Company
4111 E 37th St N
Wichita, KS 67220

Underground Pipelines
11 -- Petroleum Pipeline

Magellan Pipeline Co.
One Williams Center,
Tulsa, OK 74172

Underground Pipelines
12 -- Petroleum Pipeline

Northern Natural Gas Co.
1111 South 103rd Street,
Omaha, NE 68124

Underground Pipelines
13 -- Natural Gas Pipeline

Northern Border Pipeline Co.
717 Texas St, Houston,
TX 77002

Underground Pipelines
14 -- Natural Gas Pipeline

NuStar Energy
19003 IH-10 West
San Antonio, TX 78257

Underground Pipelines
15 -- Ammonia Pipeline

Exhibit B: Franklin County

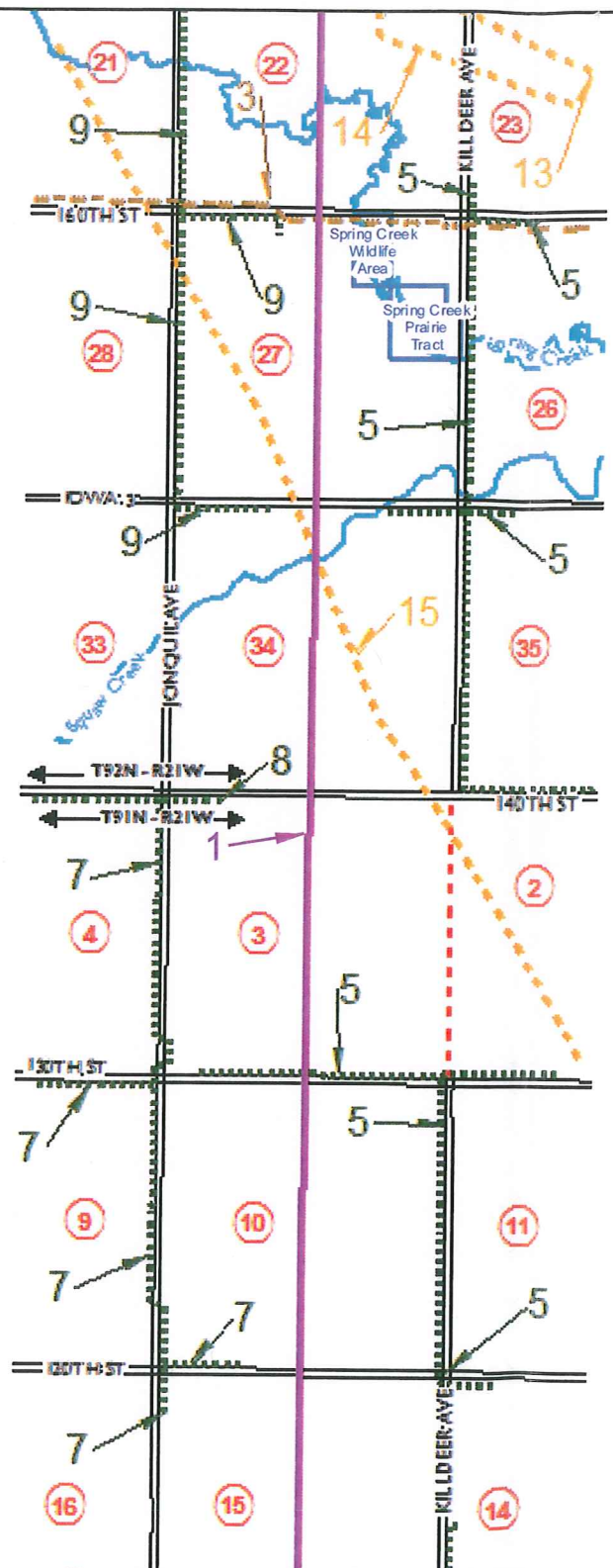
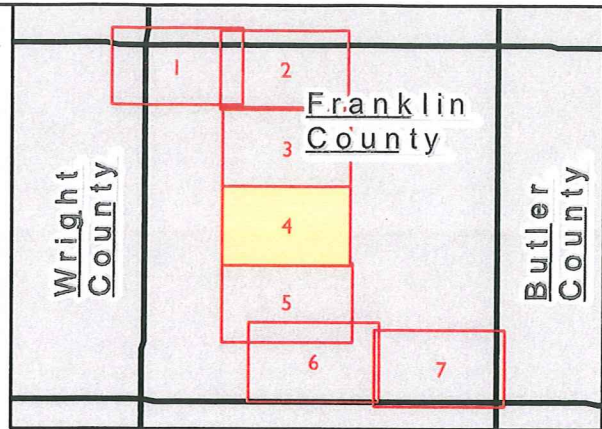
Date: 11/4/2014

1 inch = 3,333 feet

Page 3 of 7

ROCK ISLAND CLEAN LINE

0 2,400 4,800 Feet



Communications Companies

Iowa Telecom
4001 Rodney Parham Road
Little Rock, AR 72212

Frontier Long Distance of America Inc.
14450 Bumhaven Drive
Burnsville, MN 55306

Vista Telephone
2573 Chamberlin Drive
Denison, IA 51442

CenturyLink
925 High Street, 9S9
Des Moines, IA 50309

CL Tel
107 North 4th Street, PO Box 66
Clear Lake, IA 50428

Water Distribution Companies

Central Iowa Water Association
3801 Iowa Speedway Drive
Newton, IA 50208

Government Agencies

Iowa DNR
502 East 9th St.
Des Moines, IA 50319

Iowa DOT
800 Lincoln Way
Ames, IA 50010

U.S. Army Corps of Engineers
Rock Island District
Clock Tower Building
PO BOX 2004
Rock Island, IL 61204

USDA NRCS
201 Walnut St. - Room 693
Des Moines, IA 50309

Franklin County Engineer Office
1341 Olive Ave
Hampton, IA 50441

Features

- Streets
- Rails
- Streams
- Section Numbers
- Section Lines
- Public Land
- Municipal Boundaries
- Township Boundaries

Railroad Companies

Union Pacific
1400 Douglas St.
Omaha, NE 68179

Canadian National
935 de La Gauchetière Street West
Montreal, Quebec H3B 2M9
Canada

Electric Transmission Line to be Franchised
Rock Island Clean Line
1001 McKinney, Ste 700, Houston, TX 77002

Proposed Electric Transmission Line

1 - Overhead +/- 600,000v

Com Belt Power Cooperative
1300 13th St. N. Humboldt, IA 50548

Electric Transmission Lines

- 2 -- Overhead 161,000v
- 3 -- Overhead 69,000v

Franklin County Wind LLC
4902 N Biltmore Ln #1000
Madison, WI 53718

Electric Transmission Lines

- 4 -- Overhead 34,500v

Franklin Rural Electric Cooperative
1560 U.S. 65, Hampton, IA 50441

Electric Distribution Lines

- 5 -- Overhead 7200v
- 6 -- Overhead 12470v

Interstate Power and Light Company
200 1st St Cedar Rapids, IA, 52401

Electric Distribution Lines

- 7 -- Overhead 7200v
- 8 -- Overhead 12470v

Midamerican Energy Co.
P.O. Box 4350,
Davenport, IA 52808-4350

Electric Distribution Lines

- 9 -- Overhead 7200v
- 10 -- Overhead 12470v

Koch Pipeline Company
4111 E 37th St N
Wichita, KS 67220

Underground Pipelines

- 11 -- Petroleum Pipeline

Magellan Pipeline Co.
One Williams Center,
Tulsa, OK 74172

Underground Pipelines

- 12 -- Petroleum Pipeline

Northern Natural Gas Co.
1111 South 103rd Street,
Omaha, NE 68124

Underground Pipelines

- 13 -- Natural Gas Pipeline

Northern Border Pipeline Co.
717 Texas St, Houston,
TX 77002

Underground Pipelines

- 14 -- Natural Gas Pipeline

NuStar Energy
19003 IH-10 West
San Antonio, TX 78257

Underground Pipelines

- 15 -- Ammonia Pipeline

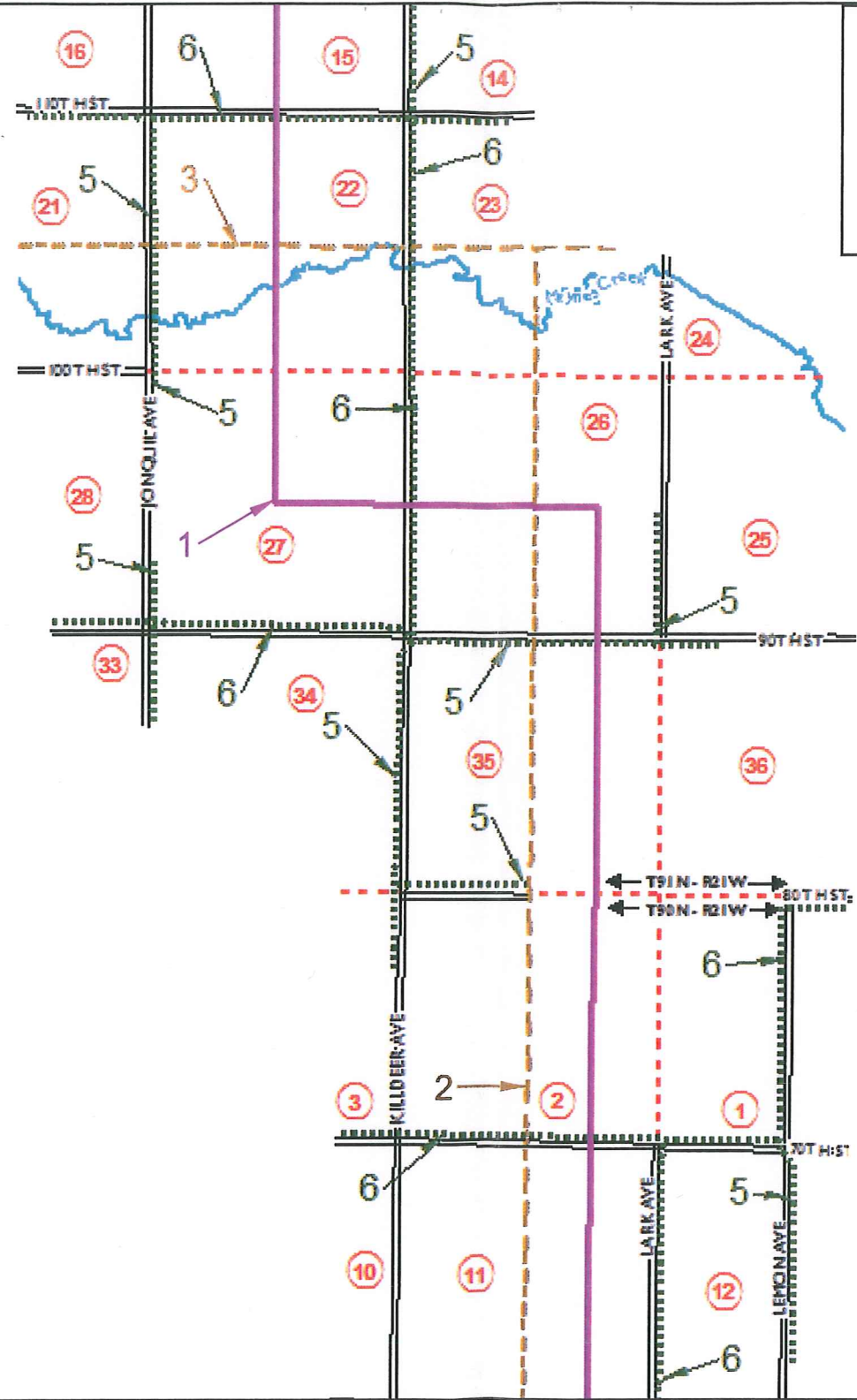
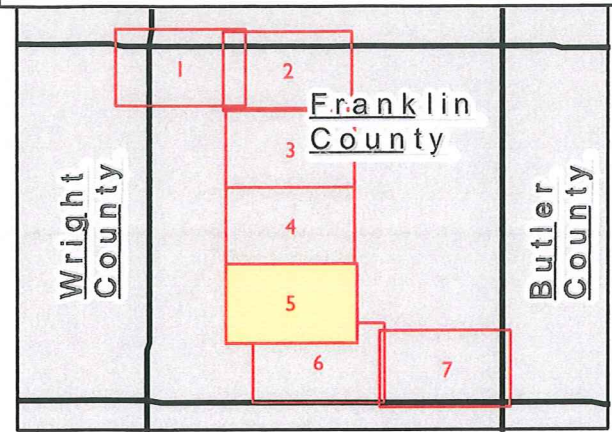
Exhibit B: Franklin County

Date: 11/4/2014

1 inch = 3,333 feet

Page 4 of 7

ROCK ISLAND
CLEAN LINE



Communications Companies

Iowa Telecom
4001 Rodney Parham Road
Little Rock, AR 72212

Vista Telephone
2573 Chamberlin Drive
Denison, IA 51442

CL Tel
107 North 4th Street, PO Box 66
Clear Lake, IA 50428

Frontier Long Distance of America Inc.
14450 Burnhaven Drive
Burnsville, MN 55306

CenturyLink
925 High Street, 9S9
Des Moines, IA 50309

Water Distribution Companies

Central Iowa Water Association
3801 Iowa Speedway Drive
Newton, IA 50208

Government Agencies

Iowa DNR
502 East 9th St.
Des Moines, IA 50319

Iowa DOT
800 Lincoln Way
Ames, IA 50010

U.S. Army Corps of Engineers
Rock Island District
Clock Tower Building
PO BOX 2004
Rock Island, IL 61204

USDA NRCS
201 Walnut St. - Room 693
Des Moines, IA 50309

Franklin County Engineer Office
1341 Olive Ave
Hampton, IA 50441

Features

- Streets
- Rails
- Streams
- Section Numbers
- Section Lines
- Public Land
- Municipal Boundaries
- Township Boundaries

Railroad Companies

Union Pacific
1400 Douglas St.
Omaha, NE 68179

Canadian National
935 de La Gauchetière Street West
Montreal, Quebec H3B 2M9
Canada

Electric Transmission Line to be Franchised
Rock Island Clean Line
1001 McKinney, Ste 700, Houston, TX 77002

Proposed Electric Transmission Line

1 - Overhead +/- 600,000v

Com Belt Power Cooperative
1300 13th St. N. Humboldt, IA 50548

Electric Transmission Lines

- 2 -- Overhead 161,000v
- 3 -- Overhead 69,000v

Franklin County Wind LLC
4902 N Biltmore Ln #1000
Madison, WI 53718

Electric Transmission Lines

- 4 -- Overhead 34,500v

Franklin Rural Electric Cooperative
1560 U.S. 65, Hampton, IA 50441

Electric Distribution Lines

- 5 -- Overhead 7200v
- 6 -- Overhead 12470v

Interstate Power and Light Company
200 1st St Cedar Rapids, IA, 52401

Electric Distribution Lines

- 7 -- Overhead 7200v
- 8 -- Overhead 12470v

Midamerican Energy Co.
P.O. Box 4350,
Davenport, IA 52808-4350

Electric Distribution Lines

- 9 -- Overhead 7200v
- 10 -- Overhead 12470v

Koch Pipeline Company
4111 E 37th St N
Wichita, KS 67220

Underground Pipelines

- 11 -- Petroleum Pipeline

Magellan Pipeline Co.
One Williams Center,
Tulsa, OK 74172

Underground Pipelines

- 12 -- Petroleum Pipeline

Northern Natural Gas Co.
1111 South 103rd Street,
Omaha, NE 68124

Underground Pipelines

- 13 -- Natural Gas Pipeline

Northern Border Pipeline Co.
717 Texas St, Houston,
TX 77002

Underground Pipelines

- 14 -- Natural Gas Pipeline

NuStar Energy
19003 IH-10 West
San Antonio, TX 78257

Underground Pipelines

- 15 -- Ammonia Pipeline

Exhibit B: Franklin County

Date: 11/4/2014

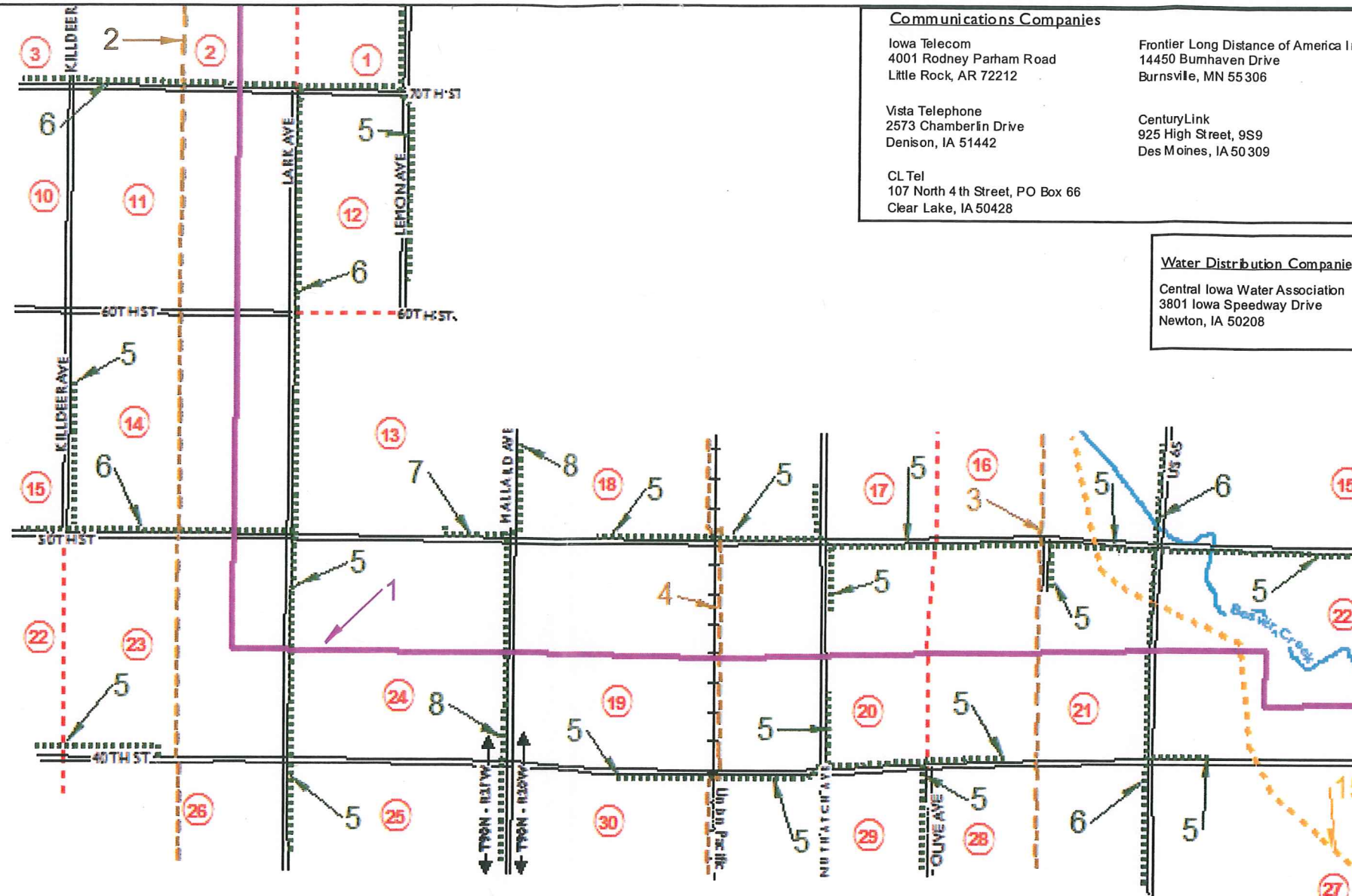
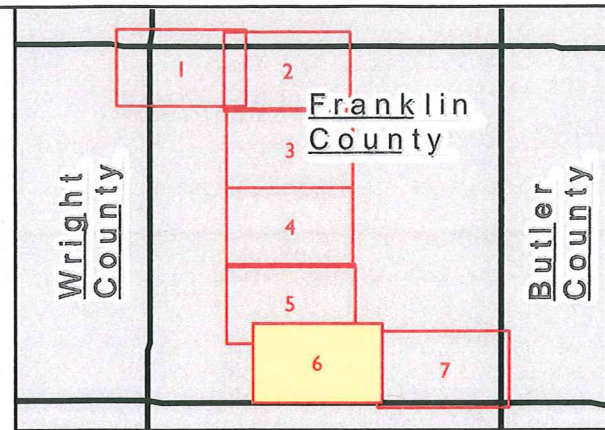
1 inch = 3,333 feet

Page 5 of 7

ROCK ISLAND
CLEAN LINE

Scale: 0, 2,400, 4,800 Feet

North Arrow



Communications Companies

Iowa Telecom
4001 Rodney Parham Road
Little Rock, AR 72212

Vista Telephone
2573 Chamberlin Drive
Denison, IA 51442

CLTel
107 North 4th Street, PO Box 66
Clear Lake, IA 50428

Frontier Long Distance of America Inc.
14450 Burnhaven Drive
Burnsville, MN 55306

CenturyLink
925 High Street, 9S9
Des Moines, IA 50309

Water Distribution Companies

Central Iowa Water Association
3801 Iowa Speedway Drive
Newton, IA 50208

Government Agencies

Iowa DNR
502 East 9th St.
Des Moines, IA 50319

Iowa DOT
800 Lincoln Way
Ames, IA 50010

U.S. Army Corps of Engineers
Rock Island District
Clock Tower Building
PO BOX 2004
Rock Island, IL 61204

USDA NRCS
201 Walnut St. - Room 693
Des Moines, IA 50309

Franklin County Engineer Office
1341 Olive Ave
Hampton, IA 50441

Features

- Streets
- Rails
- Streams
- Section Numbers
- Section Lines
- Public Land
- Municipal Boundaries
- Township Boundaries

Railroad Companies

Union Pacific
1400 Douglas St.
Omaha, NE 68179

Canadian National
935 de La Gauchetière Street West
Montreal, Quebec H3B 2M9
Canada

Electric Transmission Line to be Franchised
Rock Island Clean Line
1001 McKinney, Ste 700, Houston, TX 77002

Proposed Electric Transmission Line
1 - Overhead +/- 600,000v

Com Belt Power Cooperative
1300 13th St. N. Humboldt, IA 50548

Electric Transmission Lines

- 2 -- Overhead 161,000v
- 3 -- Overhead 69,000v

Franklin County Wind LLC
4902 N Biltmore Ln #1000
Madison, WI 53718

Electric Transmission Lines

- 4 -- Overhead 34,500v

Franklin Rural Electric Cooperative
1560 U.S. 65, Hampton, IA 50441

Electric Distribution Lines

- 5 -- Overhead 7200v
- 6 -- Overhead 12470v

Interstate Power and Light Company
200 1st St Cedar Rapids, IA, 52401

Electric Distribution Lines

- 7 - Overhead 7200v
- 8 - Overhead 12470v

Midamerican Energy Co.
P.O. Box 4350,
Davenport, IA 52808-4350

Electric Distribution Lines

- 9 - Overhead 7200v
- 10 - Overhead 12470v

Koch Pipeline Company
4111 E 37th St N
Wichita, KS 67220

Underground Pipelines

- 11 -- Petroleum Pipeline

Magellan Pipeline Co.
One Williams Center,
Tulsa, OK 74172

Underground Pipelines

- 12 -- Petroleum Pipeline

Northern Natural Gas Co.
1111 South 103rd Street,
Omaha, NE 68124

Underground Pipelines

- 13 -- Natural Gas Pipeline

Northern Border Pipeline Co.
717 Texas St, Houston,
TX 77002

Underground Pipelines

- 14 -- Natural Gas Pipeline

NuStar Energy
19003 IH-10 West
San Antonio, TX 78257

Underground Pipelines


- 15 -- Ammonia Pipeline

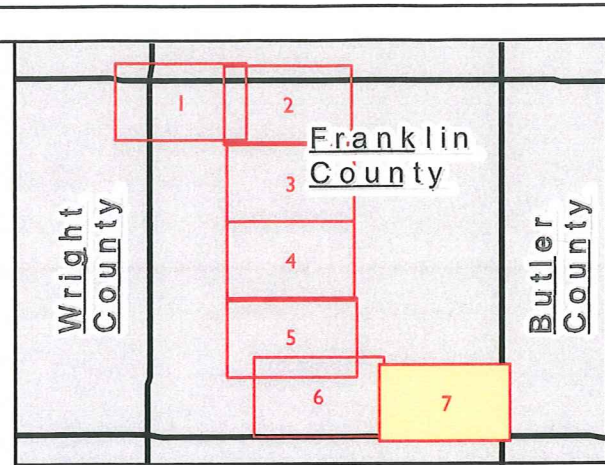
Exhibit B: Franklin County

Date: 11/4/2014



1 inch = 3,333 feet





Communications Companies

Iowa Telecom
4001 Rodney Parham Road
Little Rock, AR 72212

Vista Telephone
2573 Chamberlin Drive
Denison, IA 51442

CL Tel
107 North 4th Street, PO Box 66
Clear Lake, IA 50428

Frontier Long Distance of America Inc.
14450 Bumhaven Drive
Burnsville, MN 55306

CenturyLink
925 High Street, 9S9
Des Moines, IA 50309

Water Distribution Companies

Central Iowa Water Association
3801 Iowa Speedway Drive
Newton, IA 50208

Government Agencies

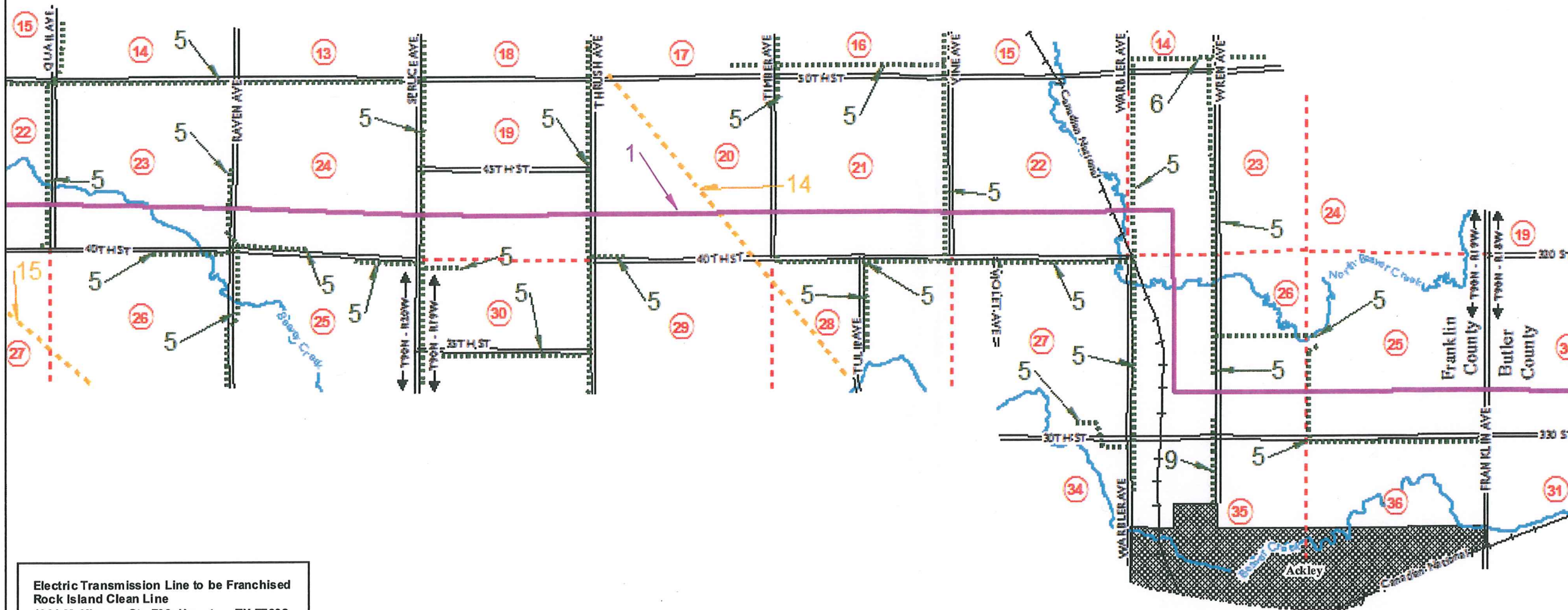
Iowa DNR
502 East 9th St.
Des Moines, IA 50319

Iowa DOT
800 Lincoln Way
Ames, IA 50010

U.S. Army Corps of Engineers
Rock Island District
Clock Tower Building
PO BOX 2004
Rock Island, IL 61204

USDA NRCS
201 Walnut St. - Room 693
Des Moines, IA 50309

Franklin County Engineer Office
1341 Olive Ave
Hampton, IA 50441



Features

- Streets
- +— Rails
- Streams
- 32 Section Numbers
- - - Section Lines
- Public Land
- Municipal Boundaries
- ←- - - - -> Township Boundaries

Railroad Companies

Union Pacific
1400 Douglas St.
Omaha, NE 68179

Canadian National
935 de La Gauchetière Street West
Montreal, Quebec H3B 2M9
Canada

Electric Transmission Line to be Franchised
Rock Island Clean Line
1001 McKinney, Ste 700, Houston, TX 77002

Proposed Electric Transmission Line
1 - Overhead +/- 600,000v

Com Belt Power Cooperative
1300 13th St. N. Humboldt, IA 50548

Electric Transmission Lines

- 2 -- Overhead 161,000v
- 3 -- Overhead 69,000v

Franklin County Wind LLC
4902 N Biltmore Ln #1000
Madison, WI 53718

Electric Transmission Lines

- 4 -- Overhead 34,500v

Franklin Rural Electric Cooperative
1560 U.S. 65, Hampton, IA 50441

Electric Distribution Lines

- 5 -- Overhead 7200v
- 6 -- Overhead 12470v

Interstate Power and Light Company
200 1st St Cedar Rapids, IA, 52401

Electric Distribution Lines

- 7 - Overhead 7200v
- 8 - Overhead 12470v

Midamerican Energy Co.
P.O. Box 4350,
Davenport, IA 52808-4350

Electric Distribution Lines

- 9 - Overhead 7200v
- 10 - Overhead 12470v

Koch Pipeline Company
4111 E 37th St N
Wichita, KS 67220

Underground Pipelines

- 11 -- Petroleum Pipeline

Magellan Pipeline Co.
One Williams Center,
Tulsa, OK 74172

Underground Pipelines

- 12 -- Petroleum Pipeline

Northern Natural Gas Co.
1111 South 103rd Street,
Omaha, NE 68124

Underground Pipelines

- 13 -- Natural Gas Pipeline

Northern Border Pipeline Co.
717 Texas St, Houston,
TX 77002

Underground Pipelines

- 14 -- Natural Gas Pipeline

NuStar Energy
19003 IH-10 West
San Antonio, TX 78257

Underground Pipelines

- 15 -- Ammonia Pipeline


Exhibit B: Franklin County

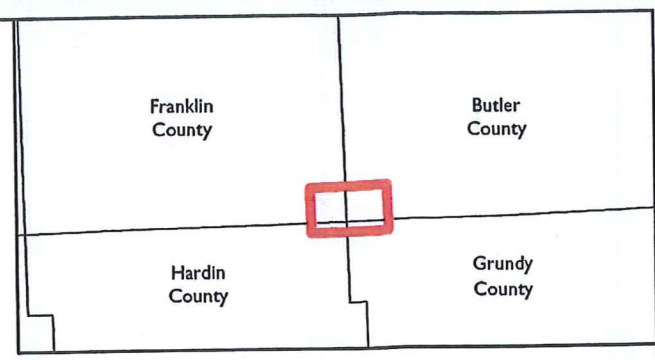
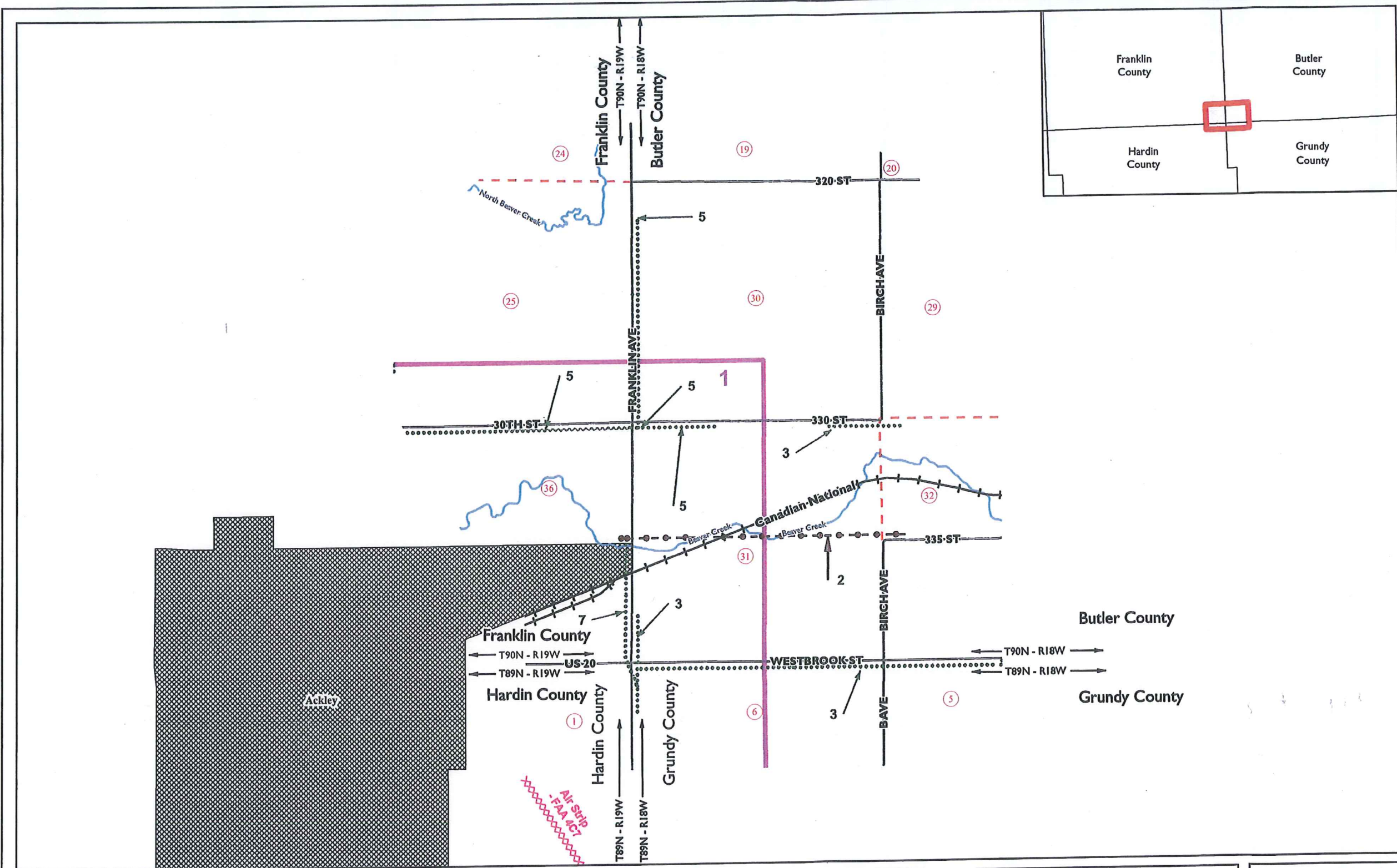
Date: 11/4/2014

1 inch = 3,333 feet

Page 7 of 7

ROCK ISLAND
CLEAN LINE





- Government Agencies**
- Iowa DNR
502 East 9th St.
Des Moines, IA 50319
 - IowaDOT
800 Lincoln Way
Ames, IA 50010
 - U.S. Army Corps of Engineers
Rock Island District
Clock Tower Building
PO BOX 2004
Rock Island, IL 61204
 - USDA NRCS
201 Walnut St. - Room 693
Des Moines, IA 50309
 - Butler County Engineer Office
Butler County Courthouse
PO Box 305
Allison, IA 50602

- Features**
- Runway
 - Section Numbers
 - Section Lines
 - Rails
 - Streets
 - Streams
 - Municipal Boundaries
 - Townships

**Electric Transmission Line to be Franchised
Rock Island Clean Line**
1001 McKinney, Ste 700, Houston, TX 77002

1 -- Overhead +/- 600,000v

MidAmerican Energy Company
P.O. Box 657, Des Moines, IA 50306

Electric Transmission Lines

2 -- Overhead 161,000v

MidAmerican Energy Company
P.O. Box 657, Des Moines, IA 50306-0657

Electric Distribution Lines

8 -- Underground 7200v
7 -- Overhead 7200v

Franklin Rural Electric Cooperative
1560 Hwy 65, PO Box 437
Hampton, IA 50441

Electric Distribution Lines

6 -- Underground 7200v
5 -- Overhead 7200v

Grundy County Electric Cooperative
102 E G Ave, Grundy Center, IA 50638

Electric Distribution Lines

4 -- Underground 7200v
3 -- Overhead 7200v

Railroad Companies

Canadian National Railway
935 de La Gaulliere St. W.
Montreal, Quebec
H3B 2M9
Canada

Water Distribution Companies

Central Iowa Water Association
1351 Iowa Speedway Dr.
Newton, IA 50208

Communications Companies

CenturyLink
925 High St. 9S9
Des Moines, IA 50309

Verizon Access Transmission Services
201 Spear Street, 9th Floor
San Francisco, CA 94105

Iowa Telecom
4001 Rodney Parham Rd.
Little Rock, AR 72212

Mediacom
2205 Ingersoll Ave
Des Moines, IA 50312

Iowa Communications Network
Grimes State Office Bldg.,
400 East 14th St.
Des Moines, IA 50319

AT&T Midwest
One AT&T Way, Room 2B115E
Bedminster, NJ 07921

CD Broadcasting, Inc.
1609 4th St. NE
Hampton, IA 50441

Exhibit B: Butler County

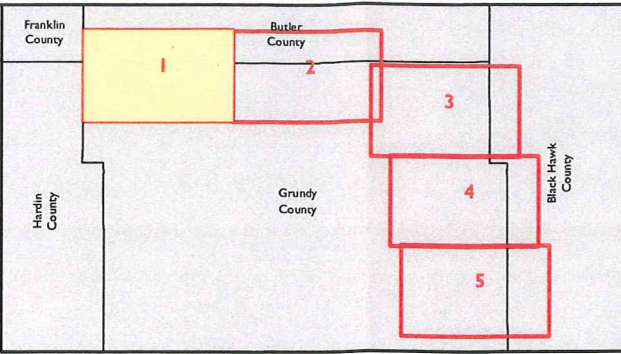
Date: 11/5/2014

1 inch = 2,193 feet

ROCK ISLAND
CLEAN LINE

Page 1 of 1

0 1,600 3,200 Feet



Government Agencies

- Iowa DNR
502 East 9th St.
Des Moines, IA 60319
- Iowa DOT
800 Lincoln Way
Ames, IA 50010
- U.S. Army Corps of Engineers
Rock Island District
Clock Tower Building
PO BOX 2004
Rock Island, IL 61204
- USDA NRCS
201 Walnut St. - Room 693
Des Moines, IA 50309
- Grundy County Engineer Office
22580 M Ave
Grundy Center, IA 50638

Features

- ① Section Numbers
- - - Section Lines
- + + + Rails
- ~ Streets
- ~ Streams
- Public Lands Boundaries
- ▨ Municipal Boundaries
- * Grain Bins
- T95N - R34W → Townships

**Electric Transmission Line to be Franchised
Rock Island Clean Line**
1001 McKinney, Ste 700, Houston, TX 77002

1 -- Overhead +/- 600,000v

MidAmerican Energy Company
P.O. Box 657, Des Moines, IA 50306

Electric Transmission Lines
2 -- Overhead 161,000v

Grundy County Electric Cooperative
102 E G Ave, Grundy Center, IA 50638

Electric Distribution Lines
3A -- Overhead 12,500v
3B -- Overhead 7,200v
4A -- Underground 12,500v
4B -- Underground 7,200v

Interstate Power & Light
4902 N. Biltmore Ln. Ste 1000
Madison, WI 53718

Electric Distribution Lines
7A -- Overhead 12,500v
7B -- Overhead 7,200v
8A -- Underground 12,500v
8B -- Underground 7,200v

MidAmerican Energy Company
P.O. Box 657, Des Moines, IA 50306

Electric Distribution Lines
5A -- Overhead 12,500v
5B -- Overhead 7,200v
6A -- Underground 12,500v
6B -- Underground 7,200v

Cedar Falls Municipal
1 Utility Pkwy, Cedar Falls, IA 50613

Electric Distribution Lines
9A -- Overhead 12,500v
9B -- Overhead 7,200v
10A -- Underground 12,500v
10B -- Underground 7,200v

Northern Natural Gas Co.
1111. S. 103rd St.
Omaha, NE 68124

Underground Pipelines
11 -- Natural Gas Pipeline

Water Distribution Companies
Central Iowa Water Association
1351 Iowa Speedway Dr.
Newton, IA 50208

Communications Companies

CenturyLink
925 High Street, 9S9
Des Moines, IA 50309

Paetec
1800 Old Pecos Trail, Suite J
Santa Fe, NM 87505

Heart of Iowa Communications Coop
502 Main St., PO BOX 130
Union, IA 50238

Iowa Telecom
4001 Rodney Parham Rd.
Little Rock, AR 72212

Iowa Communications Network
400 E 14th St.
Des Moines, IA 50319

Exhibit B: Grundy County

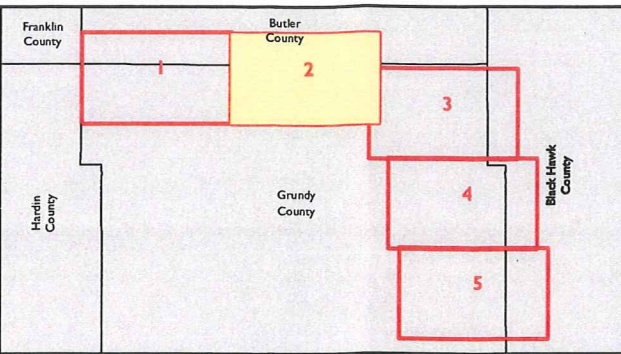
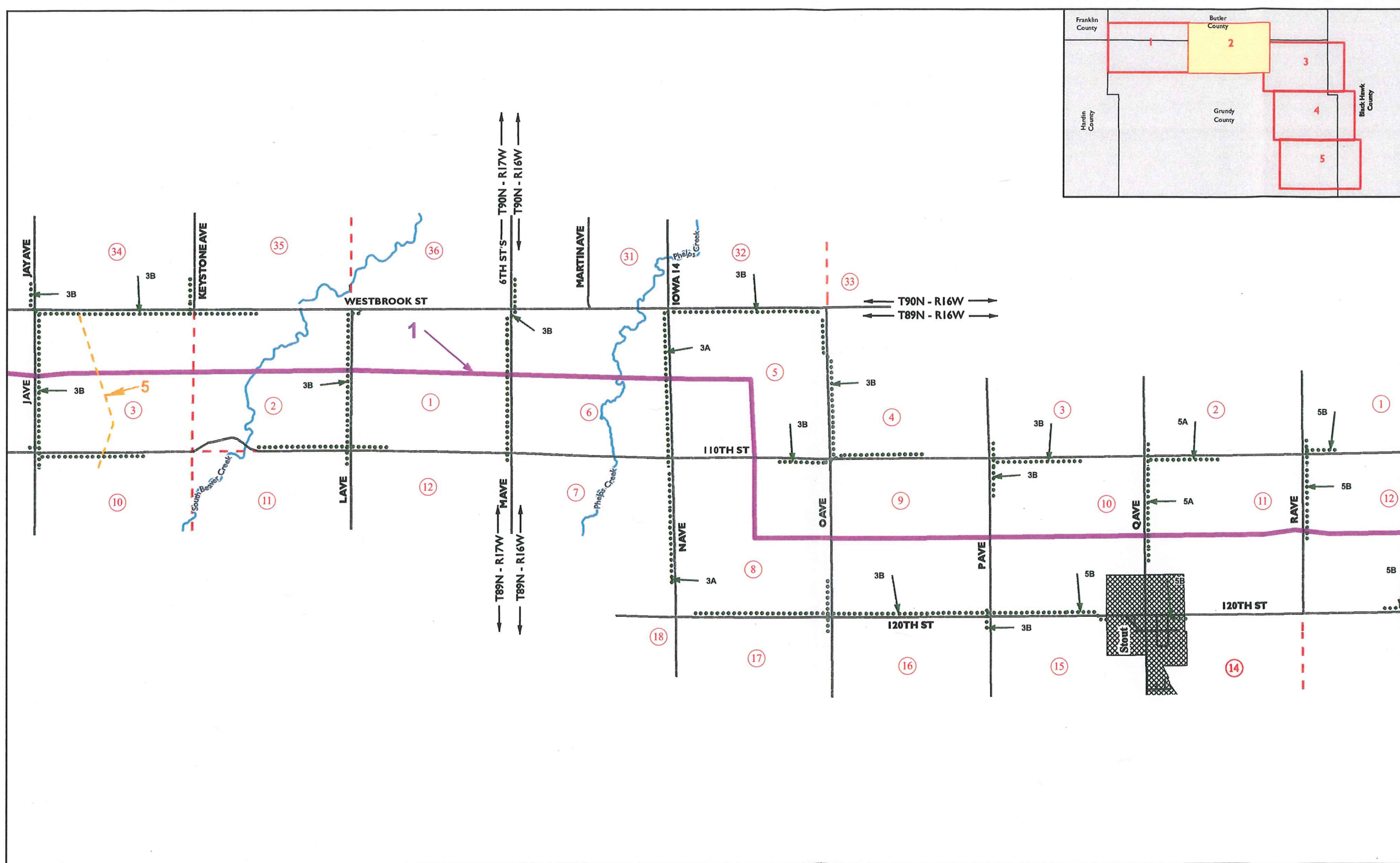
Date: 11/5/2014

ROCK ISLAND
CLEAN LINE

1 inch = 3,333 feet

Page 1 of 5

0 2,400 4,800 Feet



- Government Agencies**
- Iowa DNR
502 East 9th St.
Des Moines, IA 60319
 - Iowa DOT
800 Lincoln Way
Ames, IA 50010
 - U.S. Army Corps of Engineers
Rock Island District
Clock Tower Building
PO BOX 2004
Rock Island, IL 61204
 - USDA NRCS
201 Walnut St. - Room 693
Des Moines, IA 50309
 - Grundy County Engineer Office
22580 M Ave
Grundy Center, IA 50638

- Features**
- ① Section Numbers
 - - - Section Lines
 - +— Rails
 - ~ Streets
 - ~ Streams
 - Public Lands Boundaries
 - ▨ Municipal Boundaries
 - * Grain Bins
 - T95N - R34W — Townships

**Electric Transmission Line to be Franchised
Rock Island Clean Line
1001 McKinney, Ste 700, Houston, TX 77002**

— 1 -- Overhead +/- 600,000v

**MidAmerican Energy Company
P.O. Box 657, Des Moines, IA 50306**

Electric Transmission Lines

— 2 -- Overhead 161,000v

**Grundy County Electric Cooperative
102 E G Ave, Grundy Center, IA 50638**

Electric Distribution Lines

- 3A -- Overhead 12,500v
- 3B -- Overhead 7,200v
- 4A -- Underground 12,500v
- 4B -- Underground 7,200v

**Interstate Power & Light
4902 N. Biltmore Ln. Ste 1000
Madison, WI 53718**

Electric Distribution Lines

- 7A -- Overhead 12,500v
- 7B -- Overhead 7,200v
- 8A -- Underground 12,500v
- 8B -- Underground 7,200v

**MidAmerican Energy Company
P.O. Box 657, Des Moines, IA 50306**

Electric Distribution Lines

- 5A -- Overhead 12,500v
- 5B -- Overhead 7,200v
- 6A -- Underground 12,500v
- 6B -- Underground 7,200v

**Cedar Falls Municipal
1 Utility Pkwy, Cedar Falls, IA 50613**

Electric Distribution Lines

- 9A -- Overhead 12,500v
- 9B -- Overhead 7,200v
- 10A -- Underground 12,500v
- 10B -- Underground 7,200v

**Northern Natural Gas Co.
1111. S. 103rd St.
Omaha, NE 68124**

Underground Pipelines

— 11 -- Natural Gas Pipeline

Water Distribution Companies

**Central Iowa Water Association
1351 Iowa Speedway Dr.
Newton, IA 50208**

Communications Companies

CenturyLink
925 High Street, 9S9
Des Moines, IA 50309

Paetec
1800 Old Pecos Trail, Suite J
Santa Fe, NM 87505

Heart of Iowa Communications Coop
502 Main St., PO BOX 130
Union, IA 50238

Iowa Telecom
4001 Rodney Parham Rd.
Little Rock, AR 72212

Iowa Communications Network
400 E 14th St.
Des Moines, IA 50319

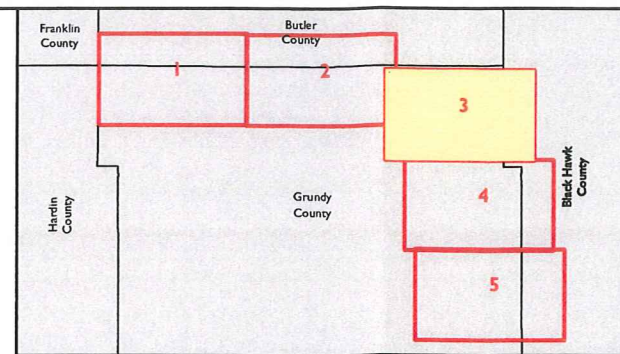
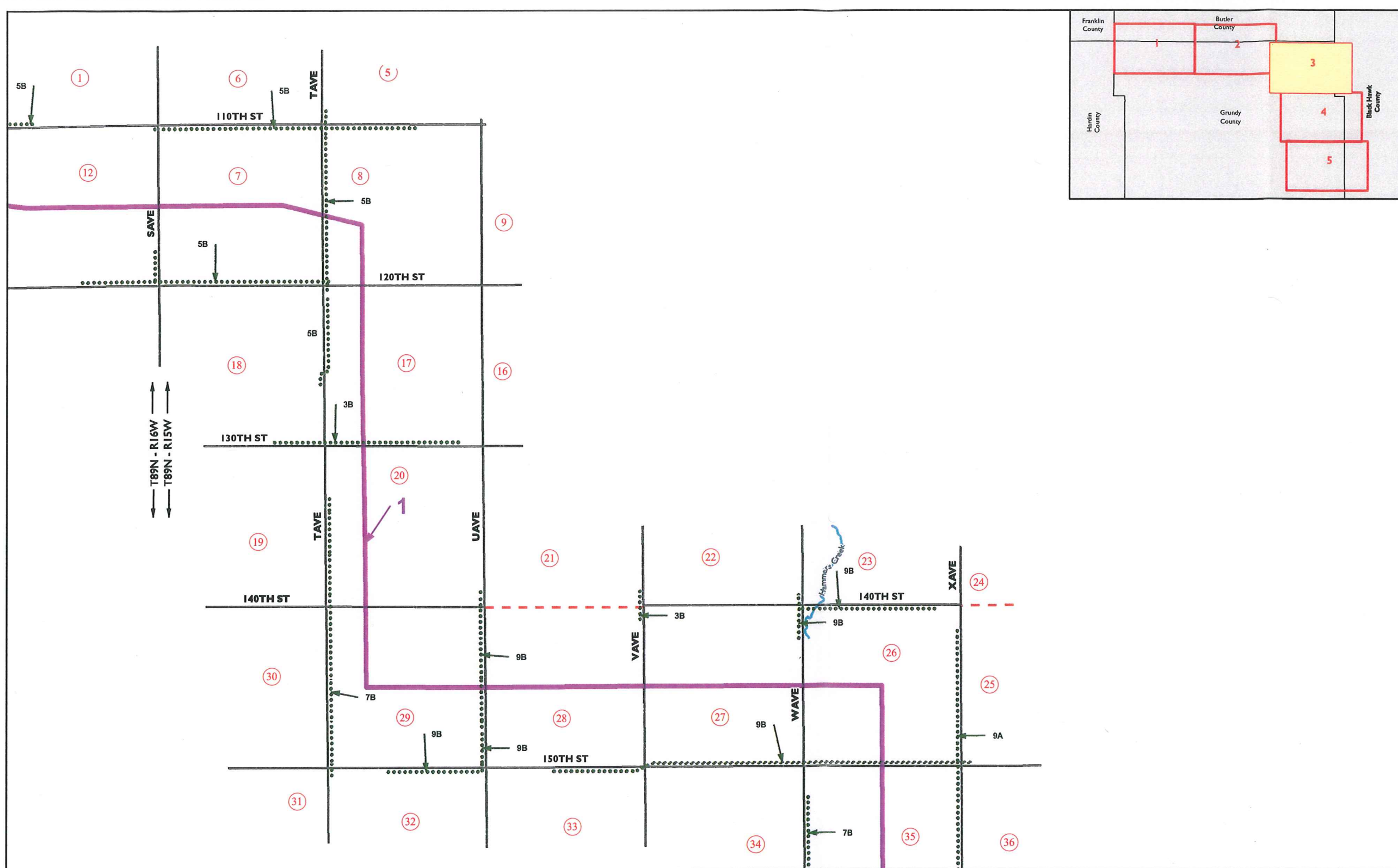
Exhibit B: Grundy County

Date: 11/5/2014 **ROCK ISLAND**
CLEAN LINE

1 inch = 3,333 feet

Page 2 of 5

0 2,400 4,800 Feet



- Government Agencies**
- Iowa DNR
502 East 9th St.
Des Moines, IA 60319
 - Iowa DOT
800 Lincoln Way
Ames, IA 50010
 - U.S. Army Corps of Engineers
Rock Island District
Clock Tower Building
PO BOX 2004
Rock Island, IL 61204
 - USDA NRCS
201 Walnut St. - Room 693
Des Moines, IA 50309
 - Grundy County Engineer Office
22580 M Ave
Grundy Center, IA 50638

- Features**
- ① Section Numbers
 - - - Section Lines
 - + + + Rails
 - ~ Streets
 - ~ Streams
 - Public Lands Boundaries
 - ▨ Municipal Boundaries
 - * Grain Bins
 - T95N - R34W → Townships

**Electric Transmission Line to be Franchised
Rock Island Clean Line
1001 McKinney, Ste 700, Houston, TX 77002**

— 1 -- Overhead +/- 600,000v

**MidAmerican Energy Company
P.O. Box 657, Des Moines, IA 50306**

Electric Transmission Lines

• - • - 2 -- Overhead 161,000v

**Grundy County Electric Cooperative
102 E G Ave, Grundy Center, IA 50638**

Electric Distribution Lines

- 3A -- Overhead 12,500v
- 3B -- Overhead 7,200v
- 4A -- Underground 12,500v
- 4B -- Underground 7,200v

**Interstate Power & Light
4902 N. Biltmore Ln. Ste 1000
Madison, WI 53718**

Electric Distribution Lines

- 7A -- Overhead 12,500v
- 7B -- Overhead 7,200v
- 8A -- Underground 12,500v
- 8B -- Underground 7,200v

**MidAmerican Energy Company
P.O. Box 657, Des Moines, IA 50306**

Electric Distribution Lines

- 5A -- Overhead 12,500v
- 5B -- Overhead 7,200v
- 6A -- Underground 12,500v
- 6B -- Underground 7,200v

**Cedar Falls Municipal
1 Utility Pkwy, Cedar Falls, IA 50613**

Electric Distribution Lines

- 9A -- Overhead 12,500v
- 9B -- Overhead 7,200v
- 10A -- Underground 12,500v
- 10B -- Underground 7,200v

**Northern Natural Gas Co.
1111. S. 103rd St.
Omaha, NE 68124**

Underground Pipelines

- - - 11 -- Natural Gas Pipeline

Water Distribution Companies

Central Iowa Water Association
1351 Iowa Speedway Dr.
Newton, IA 50208

Communications Companies

CenturyLink 925 High Street, 9S9 Des Moines, IA 50309	Paetec 1800 Old Pecos Trail, Suite J Santa Fe, NM 87505
Heart of Iowa Communications Coop 502 Main St., PO BOX 130 Union, IA 50238	Iowa Telecom 4001 Rodney Parham Rd. Little Rock, AR 72212
Iowa Communications Network 400 E 14th St. Des Moines, IA 50319	

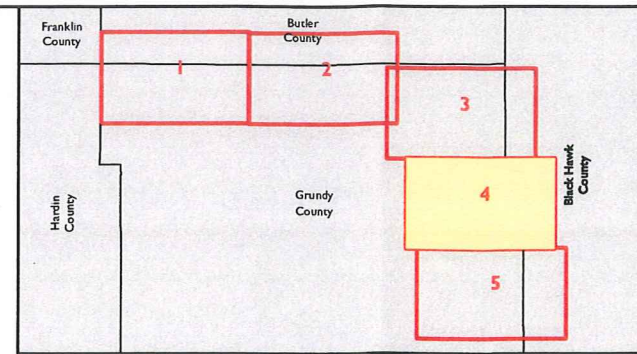
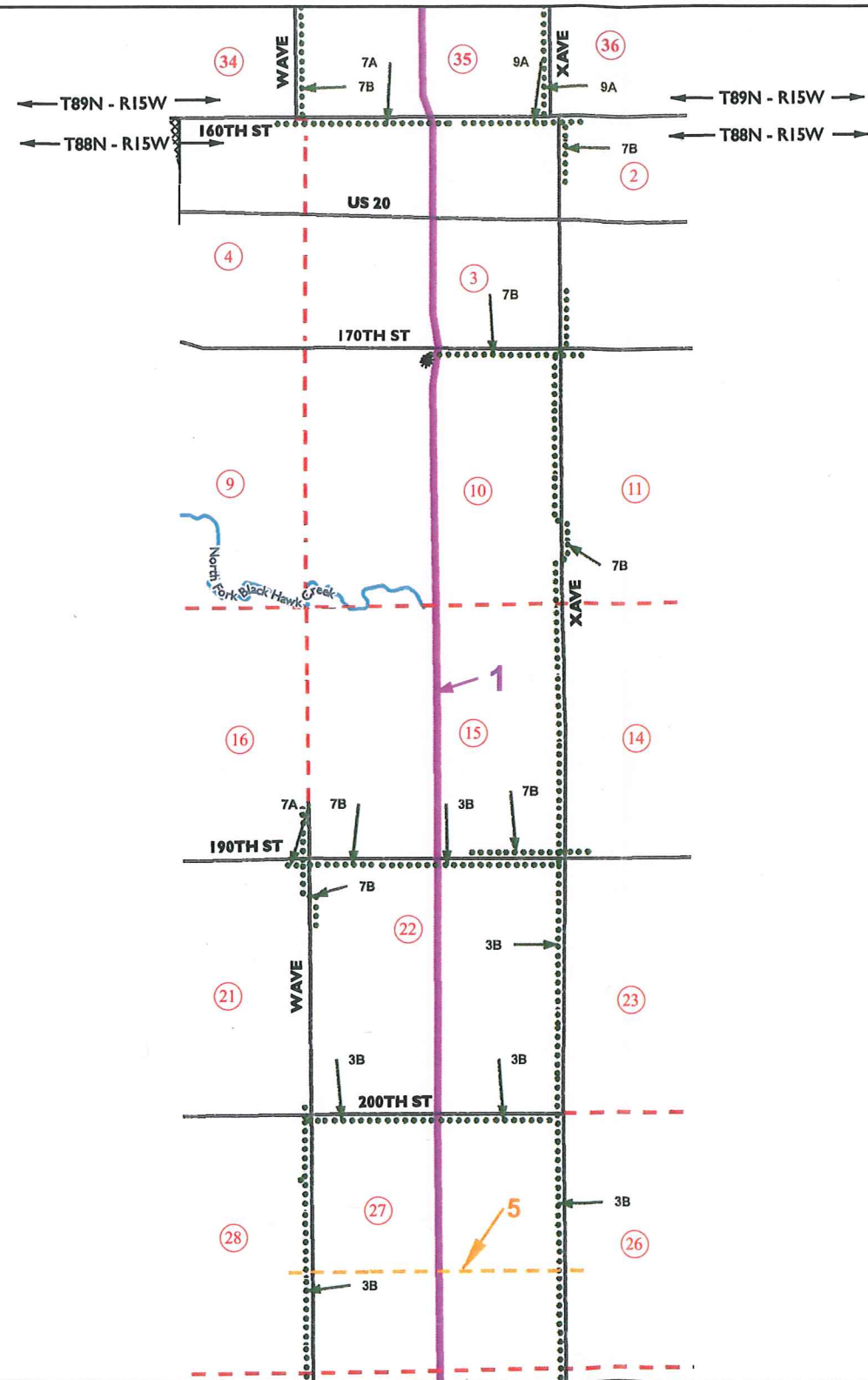
Exhibit B: Grundy County

Date: 11/5/2014 **ROCK ISLAND**
CLEAN LINE

1 inch = 3,333 feet

Page 3 of 5

0 2,400 4,800 Feet



Government Agencies

Iowa DNR
502 East 9th St.
Des Moines, IA 60319

Iowa DOT
800 Lincoln Way
Ames, IA 50010

U.S. Army Corps of Engineers
Rock Island District
Clock Tower Building
PO BOX 2004
Rock Island, IL 61204

USDA NRCS
201 Walnut St. - Room 693
Des Moines, IA 50309

Grundy County Engineer Office
22580 M Ave
Grundy Center, IA 50638

Features

- 1 Section Numbers
- - - Section Lines
- + + + Rails
- ~ Streets
- ~ Streams
- Public Lands Boundaries
- Municipal Boundaries
- * Grain Bins
- T95N - R34W → Townships

Electric Transmission Line to be Franchised
Rock Island Clean Line
1001 McKinney, Ste 700, Houston, TX 77002

1 -- Overhead +/- 600,000v

MidAmerican Energy Company
P.O. Box 657, Des Moines, IA 50306

Electric Transmission Lines
2 -- Overhead 161,000v

Grundy County Electric Cooperative
102 E G Ave, Grundy Center, IA 50638

Electric Distribution Lines
3A -- Overhead 12,500v
3B -- Overhead 7,200v
4A -- Underground 12,500v
4B -- Underground 7,200v

Interstate Power & Light
4902 N. Billmore Ln. Ste 1000
Madison, WI 53718

Electric Distribution Lines
7A -- Overhead 12,500v
7B -- Overhead 7,200v
8A -- Underground 12,500v
8B -- Underground 7,200v

MidAmerican Energy Company
P.O. Box 657, Des Moines, IA 50306

Electric Distribution Lines
5A -- Overhead 12,500v
5B -- Overhead 7,200v
6A -- Underground 12,500v
6B -- Underground 7,200v

Cedar Falls Municipal
1 Utility Pkwy, Cedar Falls, IA 50613

Electric Distribution Lines
9A -- Overhead 12,500v
9B -- Overhead 7,200v
10A -- Underground 12,500v
10B -- Underground 7,200v

Northern Natural Gas Co.
1111. S. 103rd St.
Omaha, NE 68124

Underground Pipelines
11 -- Natural Gas Pipeline

Water Distribution Companies

Central Iowa Water Association
1351 Iowa Speedway Dr.
Newton, IA 50208

Communications Companies

CenturyLink
925 High Street, 9S9
Des Moines, IA 50309

Heart of Iowa Communications Coop
502 Main St., PO BOX 130
Union, IA 50238

Iowa Communications Network
400 E 14th St.
Des Moines, IA 50319

Paetec
1800 Old Pecos Trail, Suite J
Santa Fe, NM 87505


Iowa Telecom
4001 Rodney Parham Rd.
Little Rock, AR 72212

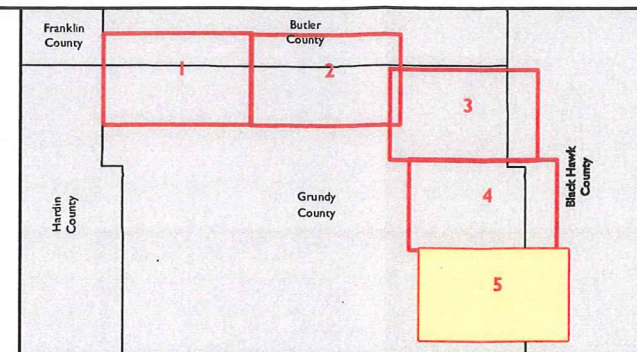
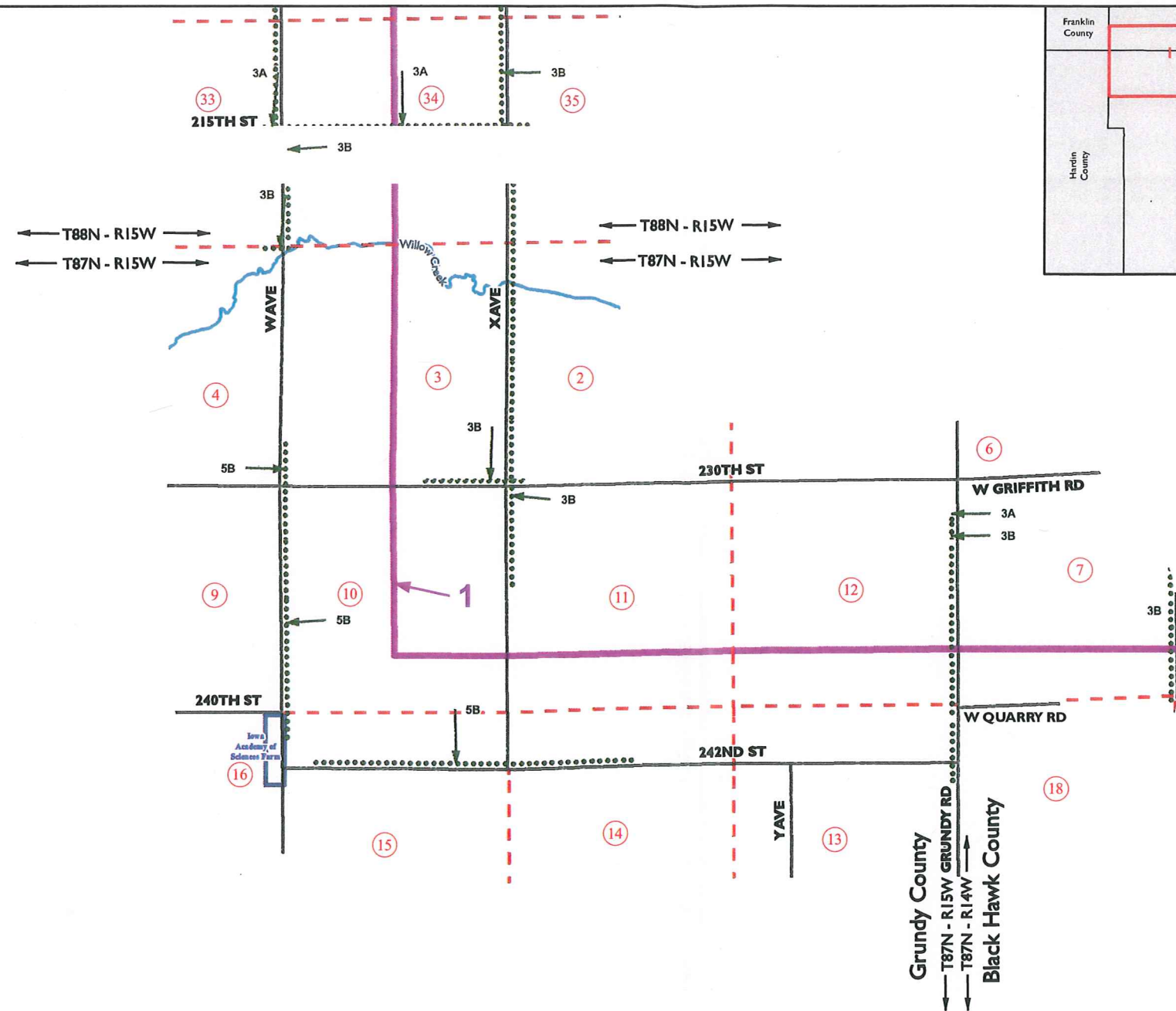
Exhibit B: Grundy County

Date: 11/5/2014 **ROCK ISLAND**
CLEAN LINE

1 inch = 3,333 feet

Page 4 of 5





Government Agencies

- Iowa DNR
502 East 9th St.
Des Moines, IA 60319
- Iowa DOT
800 Lincoln Way
Ames, IA 50010
- U.S. Army Corps of Engineers
Rock Island District
Clock Tower Building
PO BOX 2004
Rock Island, IL 61204
- USDA NRCS
201 Walnut St. - Room 693
Des Moines, IA 50309
- Grundy County Engineer Office
22580 M Ave
Grundy Center, IA 50638

Features

- ① Section Numbers
- - - Section Lines
- + + + Rails
- ~ Streets
- ~ Streams
- Public Lands Boundaries
- ▨ Municipal Boundaries
- * Grain Bins
- T87N - R34W → Townships

**Electric Transmission Line to be Franchised
Rock Island Clean Line
1001 McKinney, Ste 700, Houston, TX 77002**

— 1 -- Overhead +/- 600,000v

**MidAmerican Energy Company
P.O. Box 657, Des Moines, IA 50306**

Electric Transmission Lines

— 2 -- Overhead 161,000v

**Grundy County Electric Cooperative
102 E G Ave, Grundy Center, IA 50638**

Electric Distribution Lines

- 3A -- Overhead 12,500v
- 3B -- Overhead 7,200v
- 4A -- Underground 12,500v
- 4B -- Underground 7,200v

**Interstate Power & Light
4902 N. Billmore Ln. Ste 1000
Madison, WI 53718**

Electric Distribution Lines

- 7A -- Overhead 12,500v
- 7B -- Overhead 7,200v
- 8A -- Underground 12,500v
- 8B -- Underground 7,200v

**MidAmerican Energy Company
P.O. Box 657, Des Moines, IA 50306**

Electric Distribution Lines

- 5A -- Overhead 12,500v
- 5B -- Overhead 7,200v
- 6A -- Underground 12,500v
- 6B -- Underground 7,200v

**Cedar Falls Municipal
1 Utility Pkwy, Cedar Falls, IA 50613**

Electric Distribution Lines

- 9A -- Overhead 12,500v
- 9B -- Overhead 7,200v
- 10A -- Underground 12,500v
- 10B -- Underground 7,200v

**Northern Natural Gas Co.
1111. S. 103rd St.
Omaha, NE 68124**

Underground Pipelines

— 11 -- Natural Gas Pipeline

Water Distribution Companies

Central Iowa Water Association
1351 Iowa Speedway Dr.
Newton, IA 50208

Communications Companies

CenturyLink 925 High Street, 9S9 Des Moines, IA 50309	Paetec 1800 Old Pecos Trail, Suite J Santa Fe, NM 87505
Heart of Iowa Communications Coop 502 Main St., PO BOX 130 Union, IA 50238	Iowa Telecom 4001 Rodney Parham Rd. Little Rock, AR 72212
Iowa Communications Network 400 E 14th St. Des Moines, IA 50319	

Exhibit B: Grundy County

Date: 11/5/2014 **ROCK ISLAND**
CLEAN LINE

1 inch = 3,333 feet

Page 5 of 5

Communications Companies

CenturyLink
925 High St., 9S9
Des Moines, IA 50309

Farmers Mutual Telephone Co.
PO BOX 249
Jesup, IA 50648

Iowa Communications Network
400 East 14th St.
Des Moines, IA 50319

Iowa Network Services
4201 Corporate Dr.
West Des Moines, IA 50266

LaPorte City Telephone Co.
306 E. Main St., PO BOX 185
La Porte City, IA 50651

Mediacom
2205 Ingersoll Ave
Des Moines, IA 50312

Readlyn Telephone Company
121 Main Street,
PO BOX 159
Readlyn, IA 50668

Iowa Telecom
4001 Rodney Parham Rd.
Little Rock, AR 72212

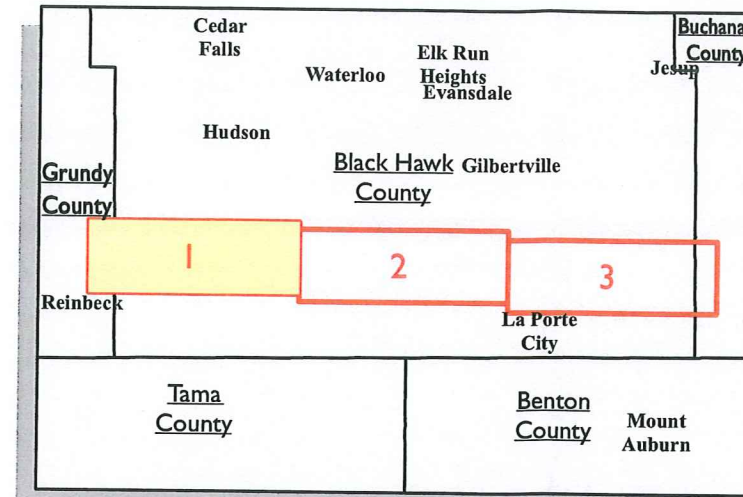
U.S. Cellular Corporation
8410 W. Bryn Mawr Ave,
Suite 700
Chicago, IL 60631

Railroad Companies

Iowa Northern Railway
Paramount Theatre Building
305 Second St. SE, Suite 400
Cedar Rapids, IA 52401

Water Distribution Companies

Central Iowa Water Association
1351 Iowa Speedway Dr.
Newton, IA 50208



Government Agencies


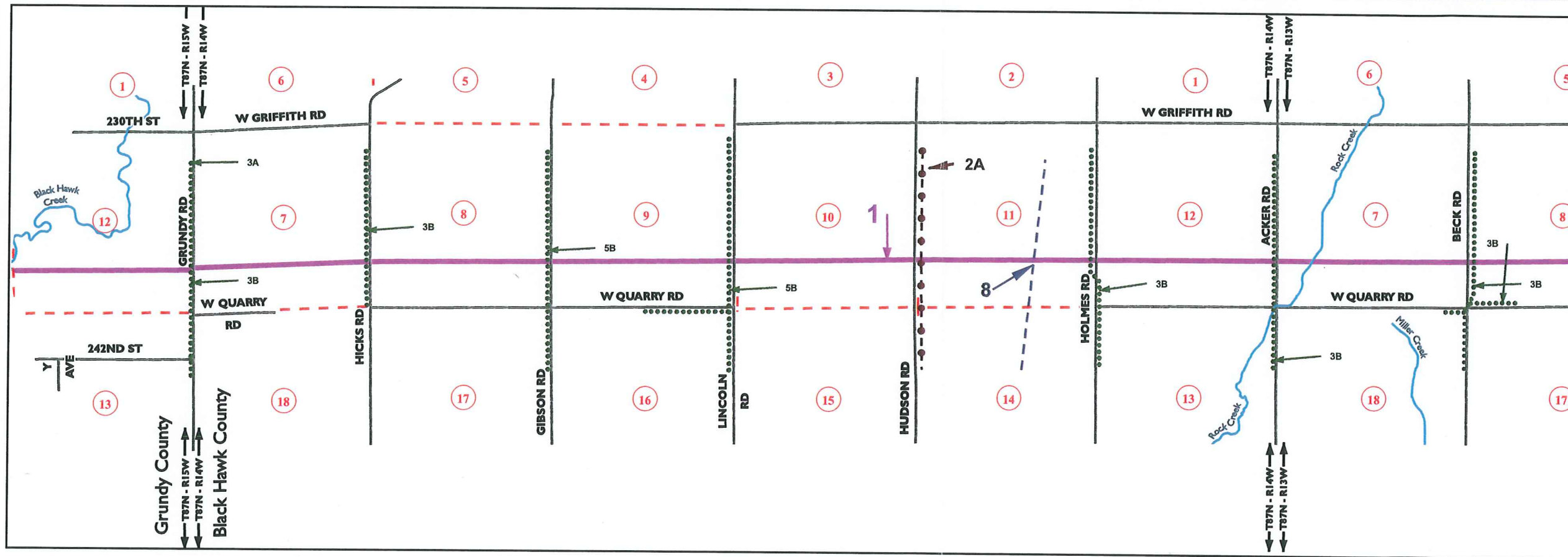
Iowa DNR
502 East 9th St.
Des Moines, IA 50319

Iowa DOT
800 Lincoln Way
Ames, IA 50010

U.S. Army Corps of Engineers
Rock Island District
Clock Tower Building
PO BOX 2004
Rock Island, IL 61204

USDA NRCS
201 Walnut St. - Room 693
Des Moines, IA 50309

Black Hawk County
Engineer Office
316 East 5th St. - Room 211
Waterloo, IA 50703



Electric Transmission Line to be Franchised
Rock Island Clean Line
1001 McKinney, Ste 700, Houston, TX 77002

Proposed Electric Transmission Line

1 -- Overhead +/- 600,000v

Corn Belt Power Cooperative
1300 13th St. N, Humboldt, IA 50548

Electric Transmission Lines

2 -- Overhead 161,000v

2A -- Overhead 69,000v

East Central Rural Electric Cooperative
2400 Bing Miller Ln., Urbana, IA 52345

Electric Distribution Lines

3A -- Overhead 12,500v

3B -- Overhead 7,200v

4A -- Underground 12,500v

4B -- Underground 7,200v

Northern Natural Gas Company
8101 Birchwood Court, Suite F, Johnston, IA 50131

Underground Pipelines

7 -- Natural Gas Pipeline

MidAmerican Energy Company
P.O. Box 657, Des Moines, IA 50306-0657

Electric Distribution Lines

5A -- Overhead 12,500v

5B -- Overhead 7,200v

6A -- Underground 12,500v

6B -- Underground 7,200v

Magellan Midstream Partners, L.P.
One Williams Center, Tulsa, OK 74172

Underground Pipelines

8 -- Petroleum Pipeline

Exhibit B: Black Hawk County

Page 1 of 3

Date: 11/5/2014

1 inch = 3,333 feet

ROCK ISLAND
CLEAN LINE

Scale: 0, 2,400, 4,800 Feet

North Arrow

Communications Companies

CenturyLink
925 High St., 9S9
Des Moines, IA 50309

Farmers Mutual Telephone Co.
PO BOX 249
Jesup, IA 50648

Iowa Communications Network
400 East 14th St.
Des Moines, IA 50319

Iowa Network Services
4201 Corporate Dr.
West Des Moines, IA 50266

LaPorte City Telephone Co.
306 E. Main St., PO BOX 185
La Porte City, IA 50651

Mediacom
2205 Ingersoll Ave
Des Moines, IA 50312

Readlyn Telephone Company
121 Main Street,
PO BOX 159
Readlyn, IA 50668

Iowa Telecom
4001 Rodney Parham Rd.
Little Rock, AR 72212

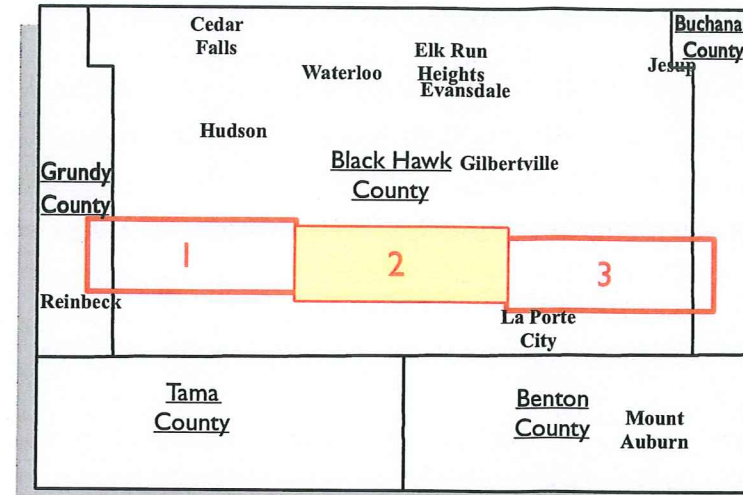
U.S. Cellular Corporation
8410 W. Bryn Mawr Ave,
Suite 700
Chicago, IL 60631

Railroad Companies

Iowa Northern Railway
Paramount Theatre Building
305 Second St. SE, Suite 400
Cedar Rapids, IA 52401

Water Distribution Companies

Central Iowa Water Association
1351 Iowa Speedway Dr.
Newton, IA 50208



Government Agencies

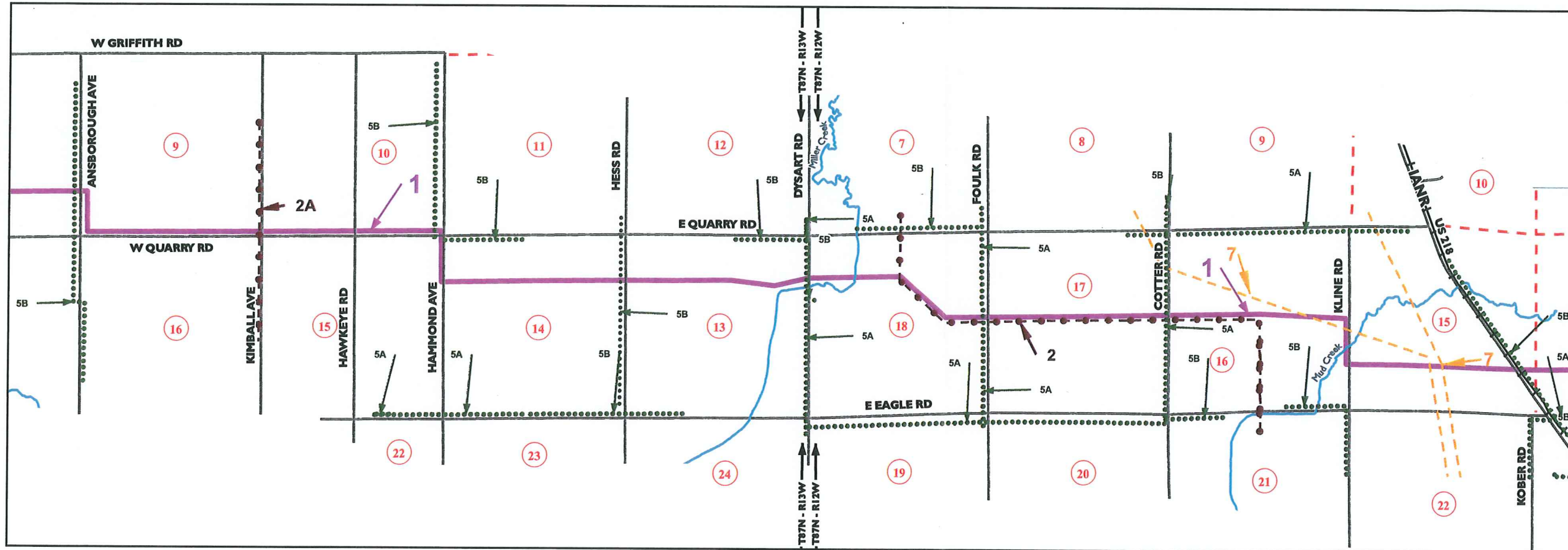
Iowa DNR
502 East 9th St.
Des Moines, IA 50319

Iowa DOT
800 Lincoln Way
Ames, IA 50010

U.S. Army Corps of Engineers
Rock Island District
Clock Tower Building
PO BOX 2004
Rock Island, IL 61204

USDA NRCS
201 Walnut St. - Room 693
Des Moines, IA 50309

Black Hawk County
Engineer Office
316 East 5th St. - Room 211
Waterloo, IA 50703



Features

- ① Section Numbers
- - - Section Lines
- +— Rails
- ~ Streams
- ~ Streets
- Public Lands Boundaries
- ▣ Municipal Boundaries
- USDA NRCS Easement
- T95N - R14W — Townships

**Electric Transmission Line to be Franchised
Rock Island Clean Line
1001 McKinney, Ste 700, Houston, TX 77002**

Proposed Electric Transmission Line
— 1 -- Overhead +/- 600,000v

**Corn Belt Power Cooperative
1300 13th St. N, Humboldt, IA 50548**

Electric Transmission Lines
— 2 -- Overhead 161,000v
— 2A -- Overhead 69,000v

**East Central Rural Electric Cooperative
2400 Bing Miller Ln., Urbana, IA 52345**

Electric Distribution Lines
..... 3A -- Overhead 12,500v
..... 3B -- Overhead 7,200v
..... 4A -- Underground 12,500v
..... 4B -- Underground 7,200v

**Northern Natural Gas Company
8101 Birchwood Court, Suite F, Johnston, IA 50131**

Underground Pipelines
- - - 7 -- Natural Gas Pipeline

**MidAmerican Energy Company
P.O. Box 657, Des Moines, IA 50306-0657**

Electric Distribution Lines
..... 5A -- Overhead 12,500v
..... 5B -- Overhead 7,200v
..... 6A -- Underground 12,500v
..... 6B -- Underground 7,200v

**Magellan Midstream Partners, L.P.
One Williams Center, Tulsa, OK 74172**

Underground Pipelines
- - - 8 -- Petroleum Pipeline

Exhibit B: Black Hawk County

Page 2 of 3

Date: 11/5/2014

1 inch = 3,333 feet

ROCK ISLAND
CLEAN LINE

0 2,400 4,800 Feet

Communications Companies

CenturyLink
925 High St., 9S9
Des Moines, IA 50309

Farmers Mutual Telephone Co.
PO BOX 249
Jesup, IA 50648

Iowa Communications Network
400 East 14th St.
Des Moines, IA 50319

Iowa Network Services
4201 Corporate Dr.
West Des Moines, IA 50266

LaPorte City Telephone Co.
306 E. Main St., PO BOX 185
La Porte City, IA 50651

Mediacom
2205 Ingersoll Ave
Des Moines, IA 50312

Readlyn Telephone Company
121 Main Street,
PO BOX 159
Readlyn, IA 50668

Iowa Telecom
4001 Rodney Parham Rd.
Little Rock, AR 72212

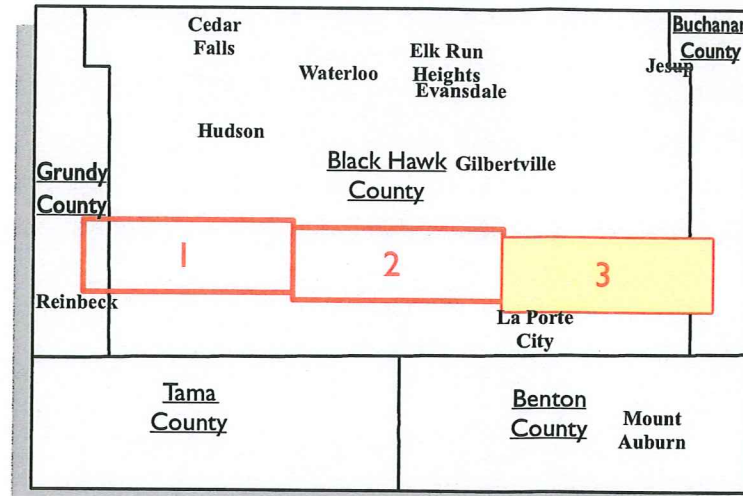
U.S. Cellular Corporation
8410 W. Bryn Mawr Ave,
Suite 700
Chicago, IL 60631

Railroad Companies

Iowa Northern Railway
Paramount Theatre Building
305 Second St. SE, Suite 400
Cedar Rapids, IA 52401

Water Distribution Companies

Central Iowa Water Association
1351 Iowa Speedway Dr.
Newton, IA 50208



Government Agencies

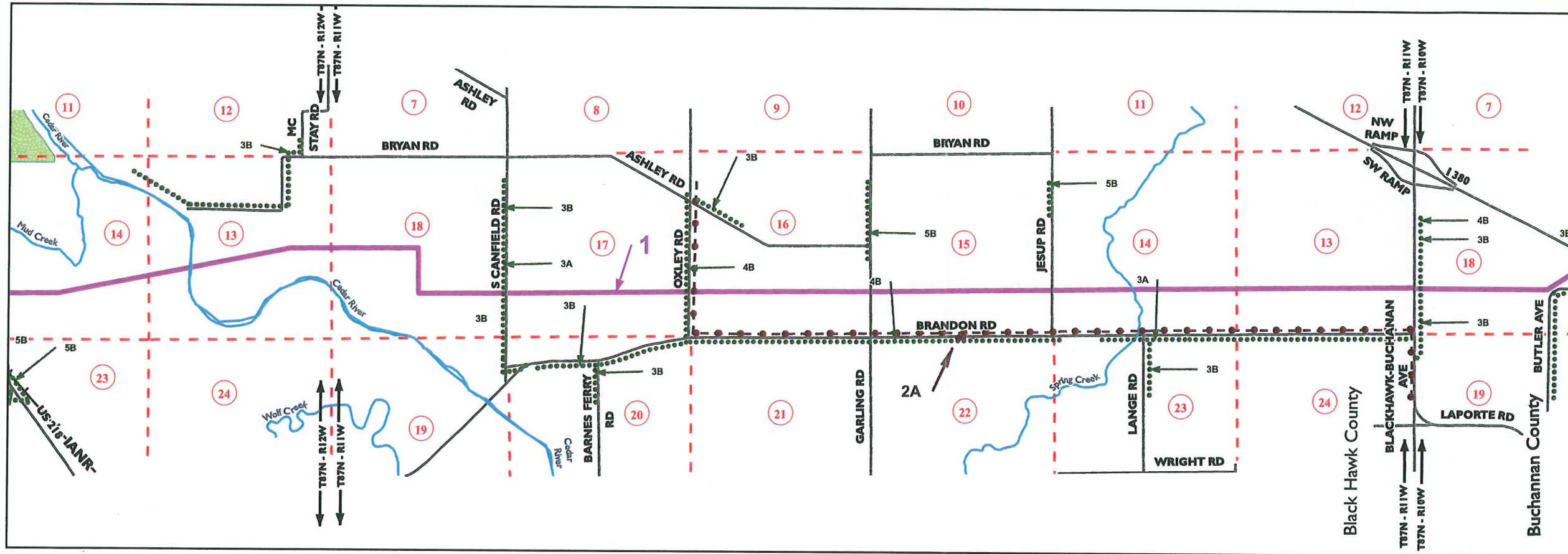
Iowa DNR
502 East 9th St.
Des Moines, IA 50319

Iowa DOT
800 Lincoln Way
Ames, IA 50010

U.S. Army Corps of Engineers
Rock Island District
Clock Tower Building
PO BOX 2004
Rock Island, IL 61204

USDA NRCS
201 Walnut St. - Room 693
Des Moines, IA 50309

Black Hawk County
Engineer Office
316 East 5th St. - Room 211
Waterloo, IA 50703



Features

- ① Section Numbers
- - - Section Lines
- +— Rails
- ~ Streams
- Streets
- Public Lands Boundaries
- ▣ Municipal Boundaries
- USDA NRCS Easement
- T95N-R34W — Townships

Electric Transmission Line to be Franchised
Rock Island Clean Line
1001 McKinney, Ste 700, Houston, TX 77002

Proposed Electric Transmission Line

— 1 -- Overhead +/- 600,000v

Corn Belt Power Cooperative
1300 13th St. N, Humboldt, IA 50548

Electric Transmission Lines

— 2 -- Overhead 161,000v
— 2A -- Overhead 69,000v

East Central Rural Electric Cooperative
2400 Bing Miller Ln., Urbana, IA 52345

Electric Distribution Lines

..... 3A -- Overhead 12,500v
..... 3B -- Overhead 7,200v
..... 4A -- Underground 12,500v
..... 4B -- Underground 7,200v

Northern Natural Gas Company
8101 Birchwood Court, Suite F, Johnston, IA 50131

Underground Pipelines

- - - 7 -- Natural Gas Pipeline

MidAmerican Energy Company
P.O. Box 657, Des Moines, IA 50306-0657

Electric Distribution Lines

..... 5A -- Overhead 12,500v
..... 5B -- Overhead 7,200v
..... 6A -- Underground 12,500v
..... 6B -- Underground 7,200v

Magellan Midstream Partners, L.P.
One Williams Center, Tulsa, OK 74172

Underground Pipelines

- - - 8 -- Petroleum Pipeline


Exhibit B: Black Hawk County

Page 3 of 3

Date: 11/5/2014

1 inch = 3,333 feet

ROCK ISLAND
CLEAN LINE



Communications Companies

CenturyLink
925 High Street, 9S9
Des Moines, IA 50309

Iowa Telecom
4001 Rodney Parham Road
Little Rock, AR 72212

East Buchanan Telephone Cooperative
214 3rd Street North, PO Box 100
Winthrop, IA 50682-0100

Mediacom
2205 Ingersoll Ave
Des Moines, IA 50312

Farmers Mutual Telephone Company
541 Young Street, PO Box 249
Jesup, IA 50648

Northwest Iowa Telephone Company
501 4th St, PO Box 38
Sergeant Bluff, IA 51054

Iowa Communications Network
400 East 14th St
Des Moines, IA 50319

US Cellular
3829 100th St
Urbandale, IA 50322

Government Agencies

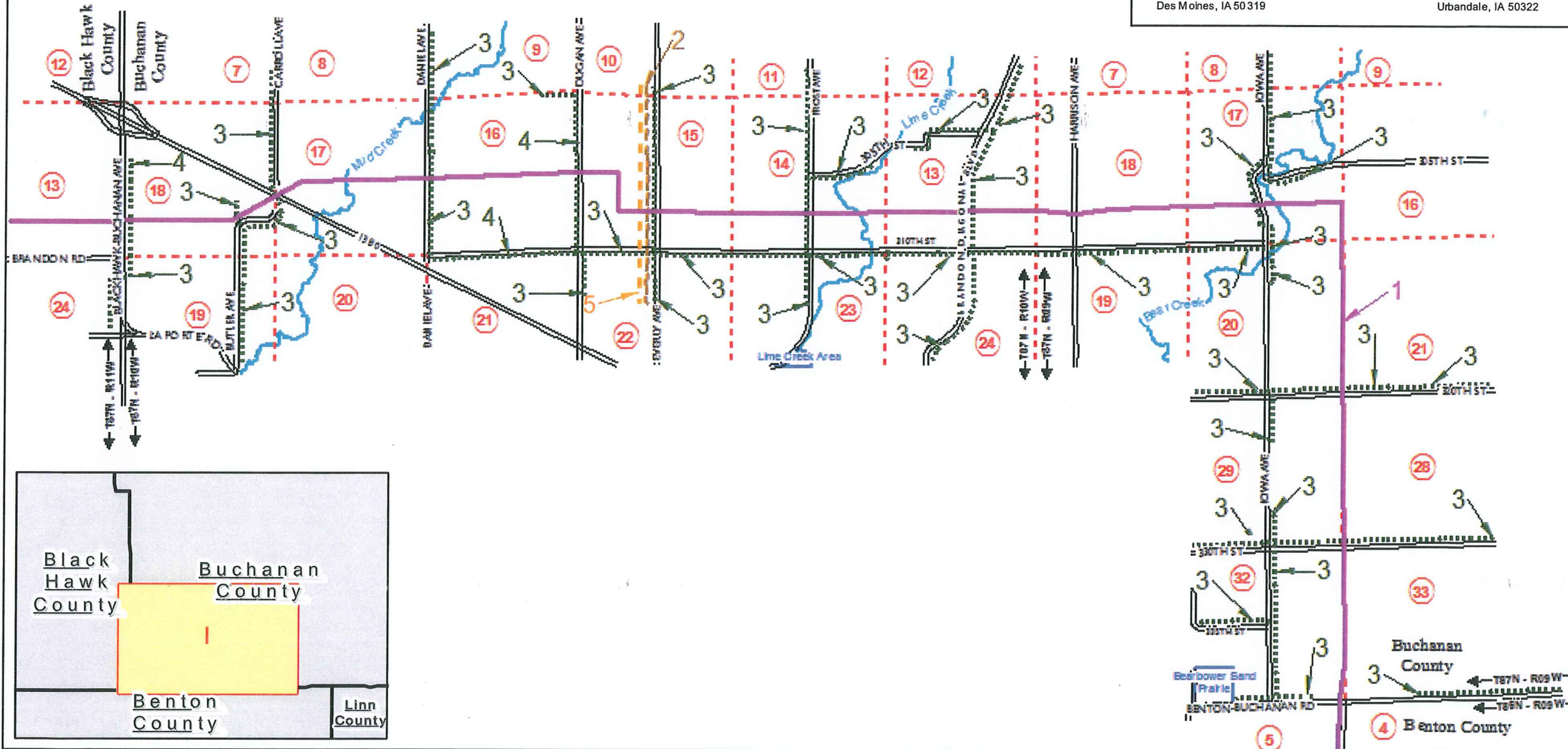
Iowa DNR
502 East 9th St.
Des Moines, IA 50319

Iowa DOT
800 Lincoln Way
Ames, IA 50010

U.S. Army Corps of Engineers
Rock Island District
Clock Tower Building
PO Box 2004
Rock Island, IL 61204

USDA NRCS
201 Walnut St. - Room 693
Des Moines, IA 50309

Buchanan County Engineer Office
1511 1st St. E
Independence, IA 50644



Features

- Streets
- Streams
- Section Numbers
- Section Lines
- Public Land Boundaries
- Township Boundaries

Water Distribution Companies

Central Iowa Water Association
3801 Iowa Speedway Drive
Newton, IA 50208

Independence Water Works
1000 12th St NE
Independence, IA 50644

Electric Transmission Line to be Franchised
Rock Island Clean Line
1001 McKinney, Suite 700, Houston, TX 77002

ITC Transmission
27175 Energy Way
Novi, MI 48377

East-Central Iowa REC
2400 Bing Miller Lane, PO Box 248,
Urbana, IA 52345

Alliant Energy
4902 N Biltmore Ln #1000 Madison,
WI 53718

Proposed Electric Transmission Line

1 -- Overhead +/- 600,000v

Electric Transmission Line

2 -- Overhead 69,000v

Electric Distribution Lines

3 -- Overhead 7200v

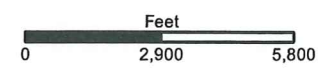
4 -- Underground 7200v

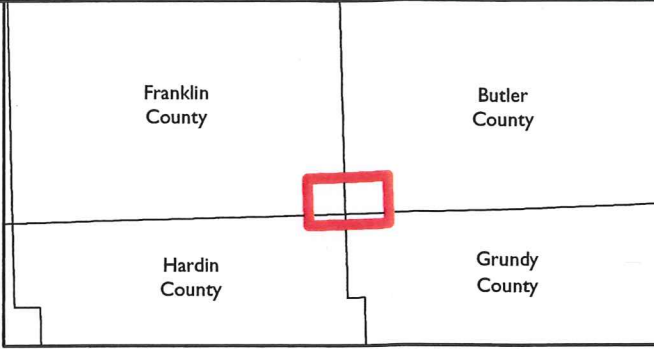
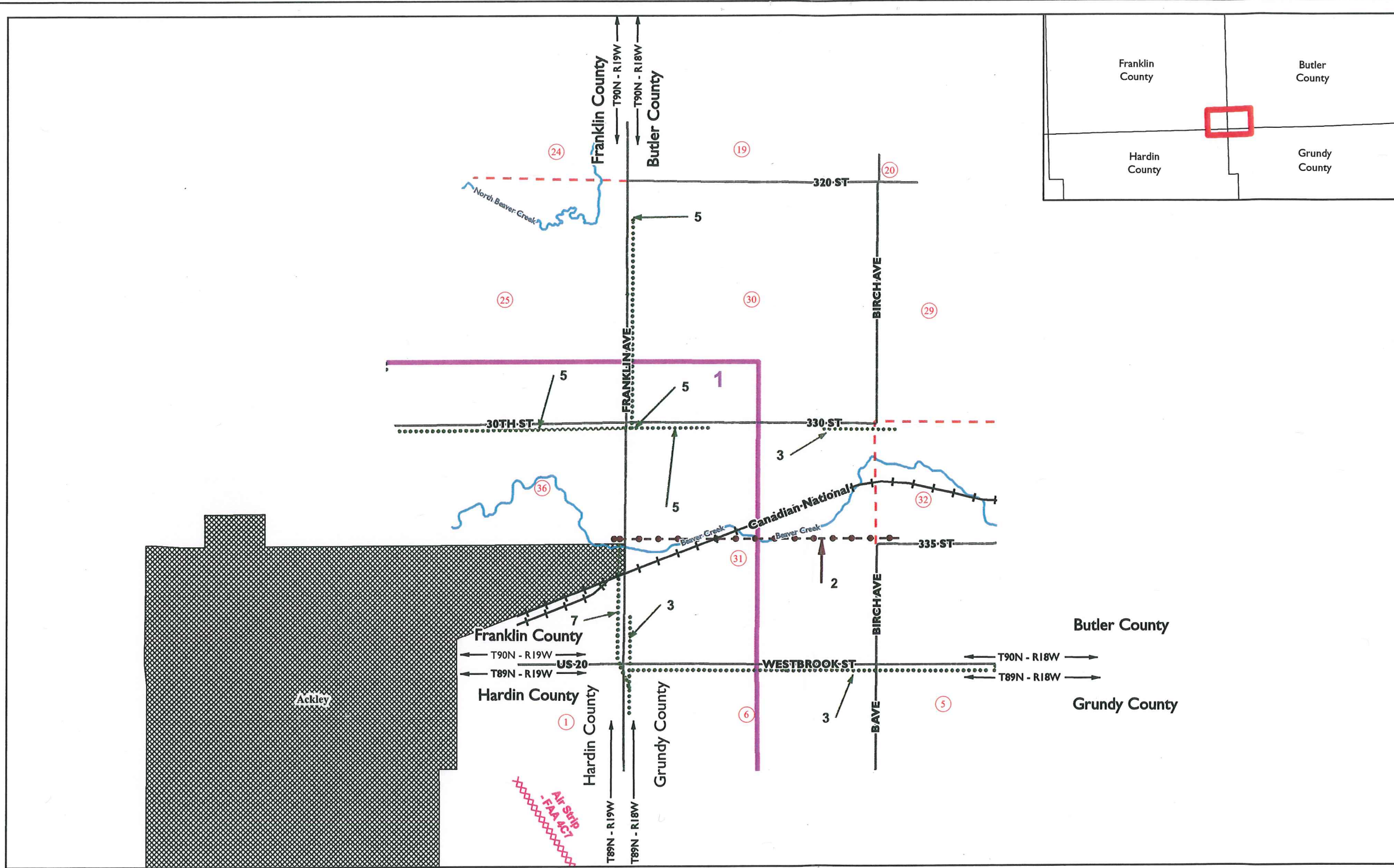
Underground Pipeline

5 -- Natural Gas Pipeline

Exhibit B: Buchanan County

Date: 11/5/2014
1 inch = 4,000 feet





- Government Agencies**
- Iowa DNR
502 East 9th St.
Des Moines, IA 50319
 - IowaDOT
800 Lincoln Way
Ames, IA 50010
 - U.S. Army Corps of Engineers
Rock Island District
Clock Tower Building
PO BOX 2004
Rock Island, IL 61204
 - USDA NRCS
201 Walnut St. - Room 693
Des Moines, IA 50309
 - Butler County Engineer Office
Butler County Courthouse
PO Box 305
Allison, IA 50602

- Features**
- Runway
 - Section Numbers
 - Section Lines
 - Rails
 - Streets
 - Streams
 - Municipal Boundaries
 - Townships

Electric Transmission Line to be Franchised
Rock Island Clean Line
 1001 McKinney, Ste 700, Houston, TX 77002

1 -- Overhead +/- 600,000v

MidAmerican Energy Company
 P.O. Box 657, Des Moines, IA 50306

Electric Transmission Lines

2 -- Overhead 161,000v

MidAmerican Energy Company
 P.O. Box 657, Des Moines, IA 50306-0657

Electric Distribution Lines

8 -- Underground 7200v
 7 -- Overhead 7200v

Franklin Rural Electric Cooperative
 1560 Hwy 65, PO Box 437
 Hampton, IA 50441

Electric Distribution Lines

6 -- Underground 7200v
 5 -- Overhead 7200v

Grundy County Electric Cooperative
 102 E G Ave, Grundy Center, IA 50638

Electric Distribution Lines

4 -- Underground 7200v
 3 -- Overhead 7200v

Railroad Companies

Canadian National Railway
 935 de La Gaetiere St. W.
 Montreal, Quebec
 H3B 2M9
 Canada

Water Distribution Companies

Central Iowa Water Association
 1351 Iowa Speedway Dr.
 Newton, IA 50208

Communications Companies

CenturyLink
 925 High St. 9S9
 Des Moines, IA 50309

Verizon Access Transmission Services
 201 Spear Street, 9th Floor
 San Francisco, CA 94105

Iowa Telecom
 4001 Rodney Parham Rd.
 Little Rock, AR 72212

Mediacom
 2205 Ingersoll Ave
 Des Moines, IA 50312

Iowa Communications Network
 Grimes State Office Bldg.,
 400 East 14th St.
 Des Moines, IA 50319

AT&T Midwest
 One AT&T Way, Room 2B115E
 Bedminster, NJ 07921

CD Broadcasting, Inc.
 1509 4th St. NE
 Hampton, IA 50441

Exhibit B: Butler County

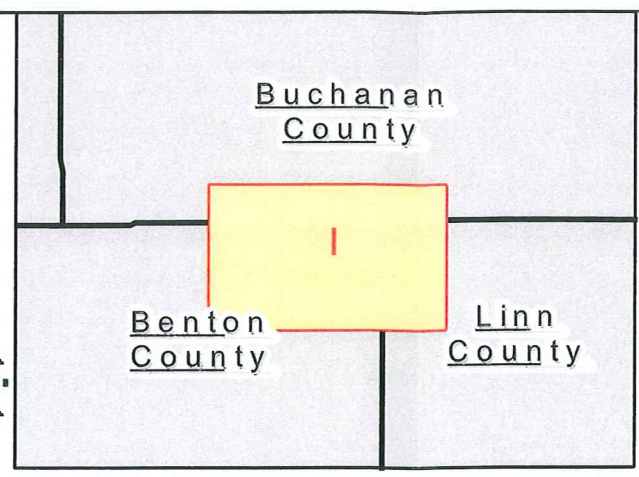
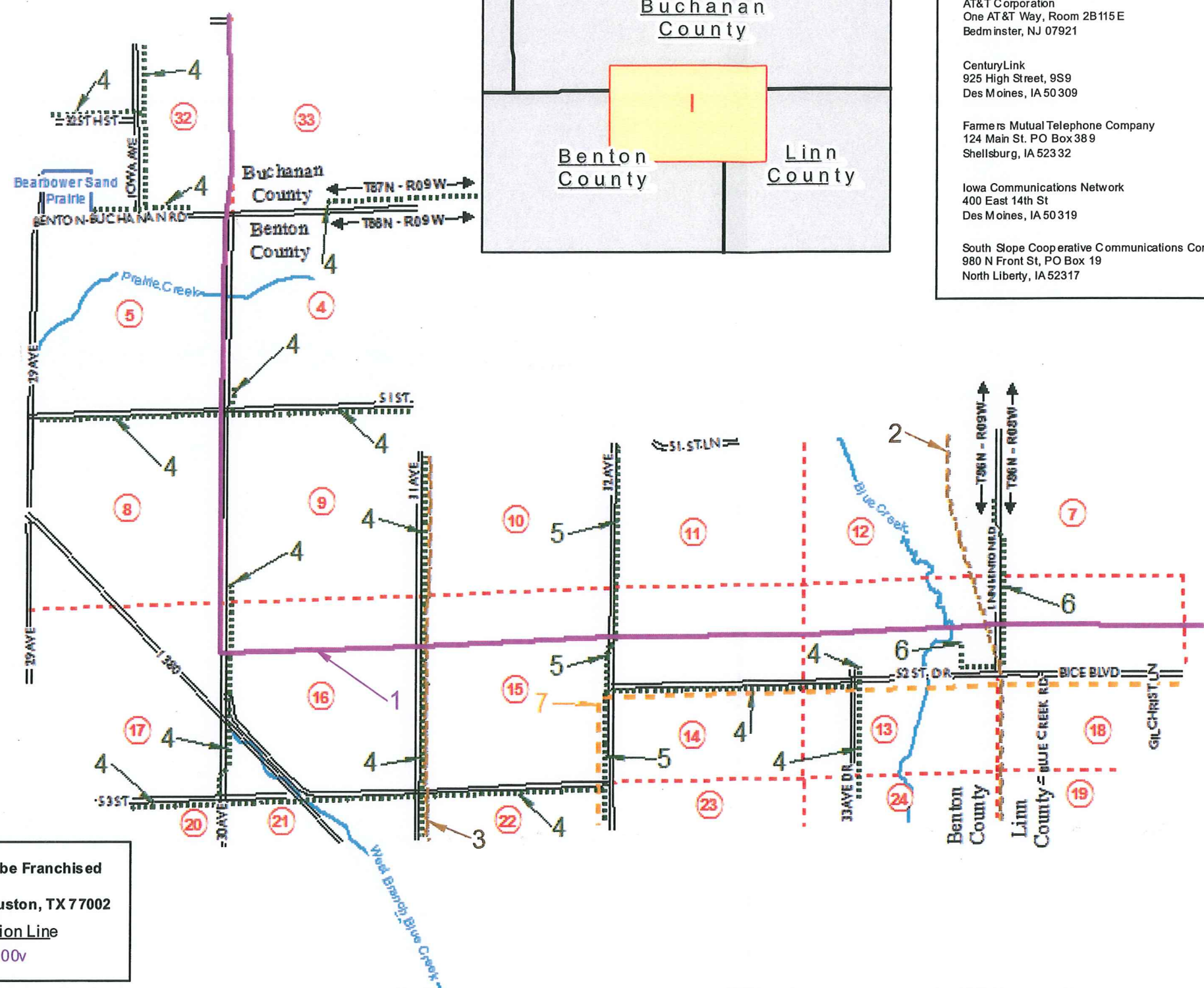
Date: 11/5/2014

ROCK ISLAND
 CLEAN LINE

1 inch = 2,193 feet

Page 1 of 1

0 1,600 3,200 Feet



Communications Companies

- | | |
|--|--|
| <p>AT&T Corporation
One AT&T Way, Room 2B115 E
Bedminster, NJ 07921</p> <p>CenturyLink
925 High Street, 9S9
Des Moines, IA 50309</p> <p>Farmers Mutual Telephone Company
124 Main St. PO Box 389
Shellsburg, IA 52332</p> <p>Iowa Communications Network
400 East 14th St
Des Moines, IA 50319</p> <p>South Slope Cooperative Communications Company
980 N Front St, PO Box 19
North Liberty, IA 52317</p> | <p>Iowa Telecom
4001 Rodney Parham Road
Little Rock, AR 72212</p> <p>Keystone Communications
86 Main Street, PO Box 277
Keystone, IA 52249</p> <p>PAETEC Business Services
1800 Old Pecos Trail, Suite J
Santa Fe, NM 87505</p> <p>USA Communications
124 Main St
Shellsburg, IA 52332</p> |
|--|--|

Government Agencies

- Iowa DNR
502 East 9th St.
Des Moines, IA 50319
- Iowa DOT
800 Lincoln Way
Ames, IA 50010
- U.S. Army Corps of Engineers
Rock Island District
Clock Tower Building
PO Box 2004
Rock Island, IL 61204
- USDA NRCS
201 Walnut St. - Room 693
Des Moines, IA 50309
- Benton County Engineer Office
1707 W 1st St.
Vinton, IA 52349

- Features**
- Streets
 - Streams
 - - - Section Lines
 - 32 Section Numbers
 - Public Land Boundaries
 - ← T86N - R09W → Township Boundaries

Water Distribution Companies

- Poweshiek Water Association
125 Industrial Dr. PO Box 504
Brooklyn, IA 52211

Electric Transmission Line to be Franchised
Rock Island Clean Line
1001 McKinney, Suite 700, Houston, TX 77002

Proposed Electric Transmission Line
1 -- Overhead +/- 600,000v

MidAmerican Energy Co.
P.O. Box 4350,
Davenport, IA 52808-4350

Electric Transmission Line
2 -- Overhead 345,000v

ITC Transmission
27175 Energy Way
Novi, MI 48377

Electric Transmission Line
3 -- Overhead 69,000v

East-Central Iowa REC
2400 Bing Miller Lane, PO Box 248
Urbana, IA, 52345

Electric Distribution Lines
4 -- Overhead 7200v
5 -- Overhead 12470v

Linn County REC
5695 Rec Dr.
Marion, IA 52302

Electric Distribution Lines
6 -- Overhead 7200v

Alliant Energy
4902 N Biltmore Ln #1000
Madison, WI 53718

Underground Pipeline
7 -- Natural Gas Pipeline

Exhibit B: Benton County

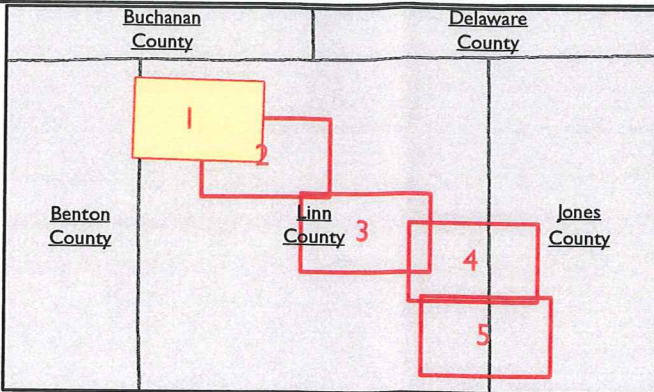
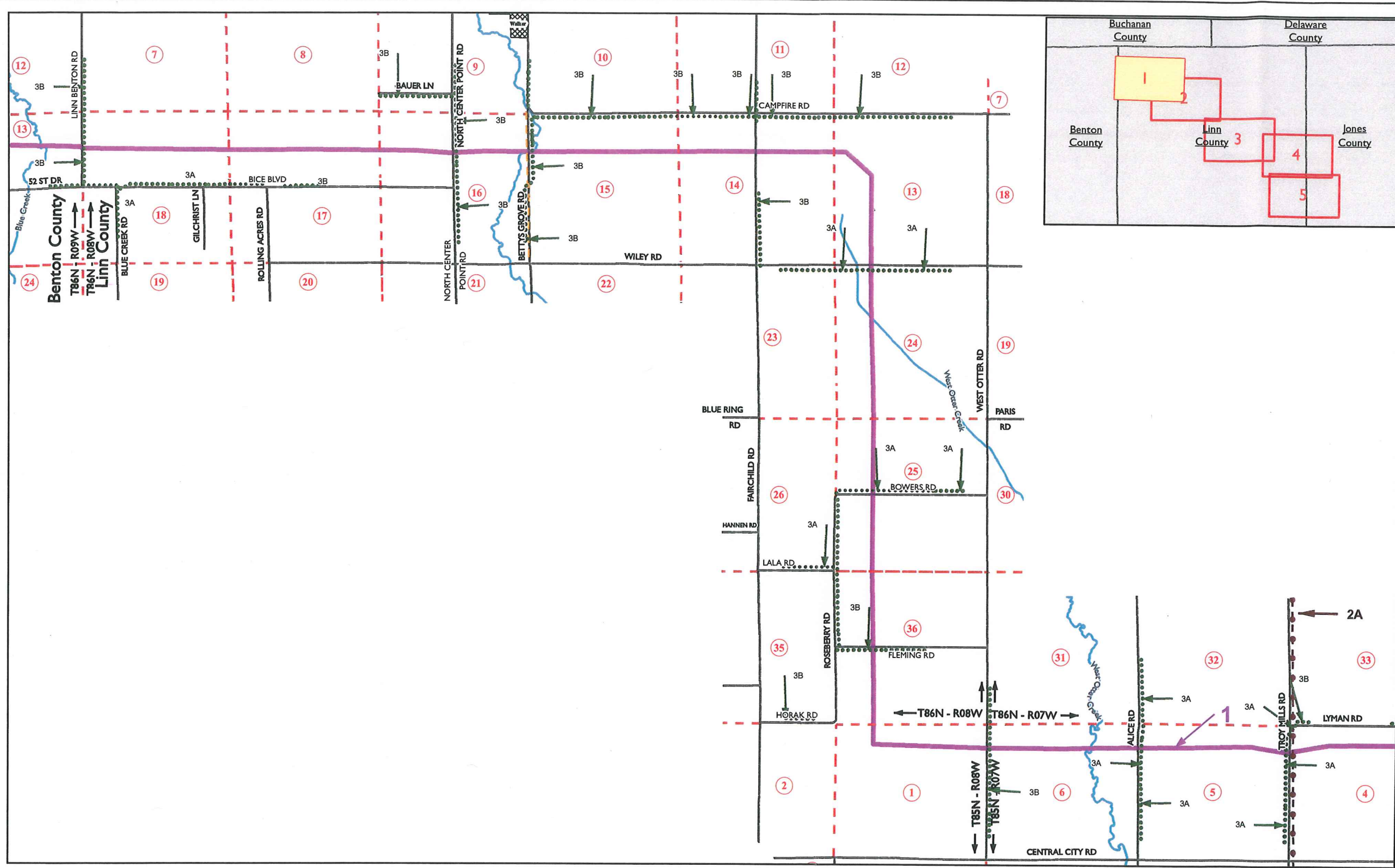
Date: 11/5/2014

1 inch = 3,333 feet

ROCK ISLAND CLEAN LINE

Page 1 of 1

0 2,400 4,800 Feet



Government Agencies

- Iowa DNR
502 East 9th St.
Des Moines, IA 50319
- Iowa DOT
800 Lincoln Way
Ames, IA 50010
- U.S. Army Corps of Engineers
Rock Island District
Clock Tower Building
PO BOX 2004
Rock Island, IL 61204
- USDA NRCS
201 Walnut St. - Room 693
Des Moines, IA 50309
- Linn County Engineer Office
1888 County Home Road
Marion, IA 52302

Features

- ① Section Numbers
- - - Section Lines
- +— Rails
- ~ Streets
- ~ Streams
- ▨ Municipal Boundaries
- Townships

Electric Transmission Line to be Franchised
Rock Island Clean Line
 1001 McKinney, Ste 700, Houston, TX 77002

1 -- Overhead +/- 600,000v

Central Iowa Power Cooperative
 P.O. Box 2517 Cedar Rapids, IA 52406

Electric Transmission Lines

2 -- Overhead 115,000v

ITC Holdings Corp - Novi
 27175 Energy Way, Novi, MI 48377

Electric Transmission Lines

2A -- Overhead 69,000v

Linn County Electric Cooperative
 5695 REC Drive, PO Box 69, Marion, IA 52302

Electric Distribution Lines

3A -- Overhead 12,500v

3B -- Overhead 7,200v

4A -- Underground 12,500v

4B -- Underground 7,200v

Alliant Energy Corporation
 200 First St. S.E., Cedar Rapids, IA 52406

Underground Pipelines

5 -- Natural Gas Pipeline

Communications Companies

AT&T Corporation
 One AT&T Way, Room 2B115E
 Bedminster, NJ 07921

CenturyLink
 925 High Street, 9S9
 Des Moines, IA 50309

Farmers Mutual Telephone Co.
 124 Main St., PO Box 249
 Shellsburg, IA 52332

Springville Cooperative Telephone Association
 207 Broadway St, PO Box 9
 Springville, IA 52336

JB and SG Communications, LLC
 625 1st. Street SE
 Cedar Rapids, IA 52401

Iowa Communications Network
 400 East 14th St
 Des Moines, IA 50319

Iowa Network Services
 4201 Corporate Dr
 West Des Moines, IA 50266

Martelle Cooperative Telephone Association
 204 South St., PO Box 128
 Martelle, IA 52305

Mediacom
 2205 Ingersoll Ave
 Des Moines, IA 50312

SBA Communication Corporation
 5900 Broken Sound Pkwy NW
 Boca Raton, FL 33487

South Slope Cooperative Communications Company
 980 N Front St, PO Box 19
 North Liberty, IA 52317

Southwestco Wireless LP
 480 Greenway Rd
 Henderson, NV 89015

Sprint Communications Company LP
 6450 Sprint Pkwy
 Overland Park, KS 66251

United Telephone
 417 1st Ave SE
 Cedar Rapids, IA 52401

USA Communications
 124 Main St
 Shellsburg, IA 52332

Iowa Telecom
 4001 Rodney Parham Road
 Little Rock, AR 72212

Railroad Companies

Canadian National Railway
 935 de La Gaudiere St. W.
 Montreal, Quebec
 H3B 2M9
 Canada

Water Distribution Companies

Exhibit B: Linn County

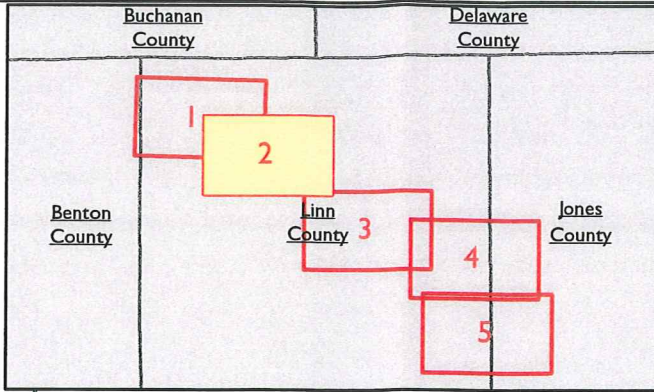
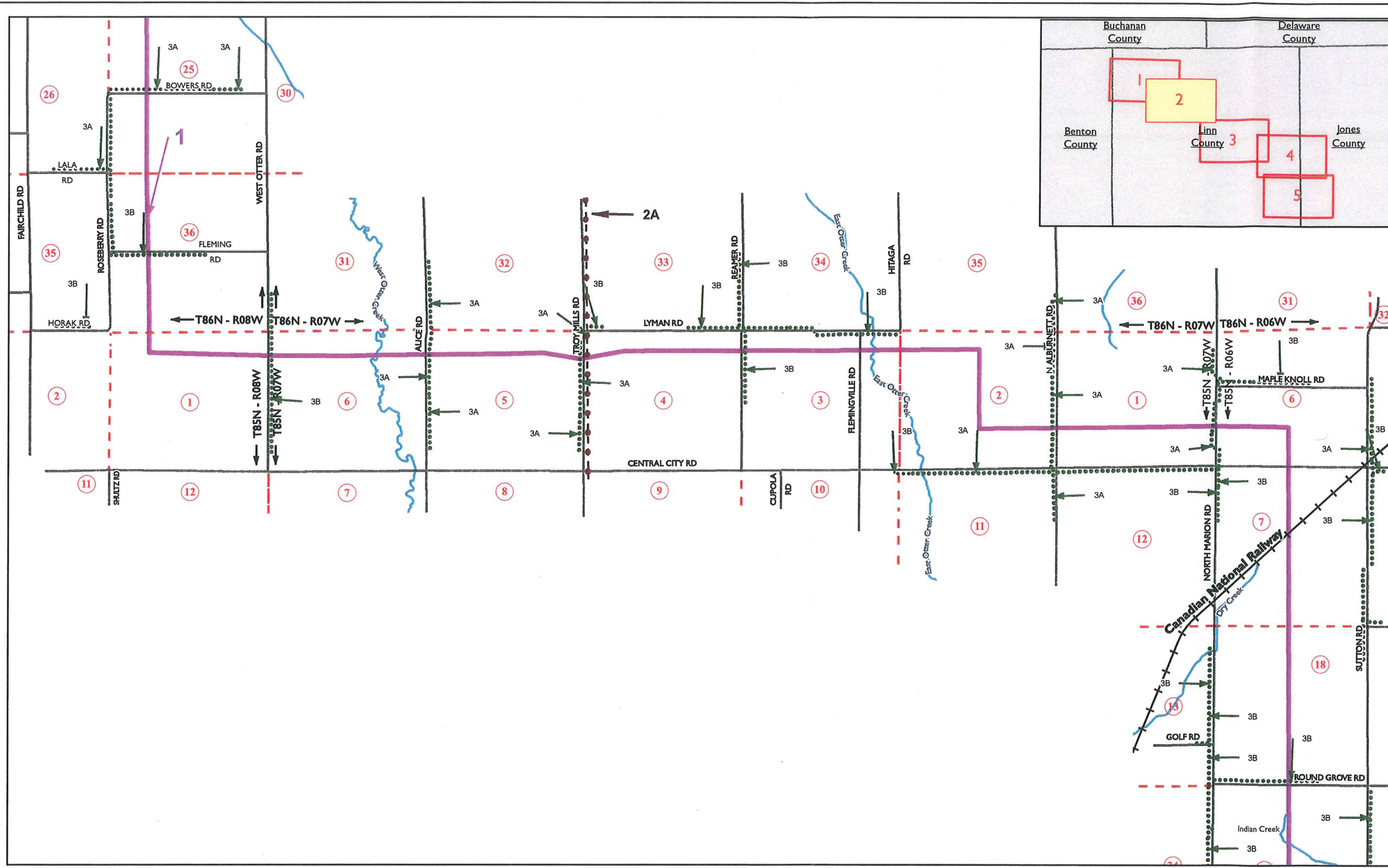
Date: 11/6/2014

1 inch = 3,478 feet

ROCK ISLAND
 CLEAN LINE

Page 1 of 5

0 2,600 5,200 Feet



- ### Government Agencies
- Iowa DNR
502 East 9th St.
Des Moines, IA 50319
 - Iowa DOT
800 Lincoln Way
Ames, IA 50010
 - U.S. Army Corps of Engineers
Rock Island District
Clock Tower Building
PO BOX 2004
Rock Island, IL 61204
 - USDA NRCS
201 Walnut St. - Room 693
Des Moines, IA 50309
 - Linn County Engineer Office
1888 County Home Road
Marion, IA 52302

- ### Features
- ① Section Numbers
 - - - Section Lines
 - + + + Rails
 - ~ Streets
 - ~ Streams
 - ▨ Municipal Boundaries
 - Townships

Electric Transmission Line to be Franchised
Rock Island Clean Line
 1001 McKinney, Ste 700, Houston, TX 77002

1 -- Overhead +/- 600,000v
Central Iowa Power Cooperative
 P.O. Box 2517 Cedar Rapids, IA 52406

Electric Transmission Lines
 2 -- Overhead 115,000v
ITC Holdings Corp - Novi
 27175 Energy Way, Novi, MI 48377

Electric Transmission Lines
 2A -- Overhead 69,000v

Linn County Electric Cooperative
 5695 REC Drive, PO Box 69, Marion, IA 52302

Electric Distribution Lines
 3A -- Overhead 12,500v
 3B -- Overhead 7,200v
 4A -- Underground 12,500v
 4B -- Underground 7,200v
Alliant Energy Corporation
 200 First St. S.E., Cedar Rapids, IA 52406

Underground Pipelines
 5 -- Natural Gas Pipeline

Communications Companies

AT&T Corporation One AT&T Way, Room 2B115E Bedminster, NJ 07921	Iowa Communications Network 400 East 14th St Des Moines, IA 50319	Southwestco Wireless LP 980 N Front St, PO Box 19 North Liberty, IA 52317
CenturyLink 925 High Street, 9S9 Des Moines, IA 50309	Iowa Network Services 4201 Corporate Dr West Des Moines, IA 50266	Sprint Communications Company LP 6450 Sprint Pkwy Overland Park, KS 66251
Farmers Mutual Telephone Co. 124 Main St., PO Box 249 Shellsburg, IA 52332	Martelle Cooperative Telephone Association 204 South St., PO Box 128 Martelle, IA 52305	United Telephone 417 1st Ave SE Cedar Rapids, IA 52401
Springville Cooperative Telephone Association 207 Broadway St, PO Box 9 Springville, IA 52336	Mediacom 2205 Ingersoll Ave Des Moines, IA 50312	USA Communications 124 Main St Shellsburg, IA 52332
JB and SG Communications, LLC 625 1st. Street SE Cedar Rapids, IA 52401	SBA Communication Corporation 5900 Broken Sound Pkwy NW Boca Raton, FL 33487	Iowa Telecom 4001 Rodney Farham Road Little Rock, AR 72212

Railroad Companies

Canadian National Railway
 935 de La Gauthiere St. W.
 Montreal, Quebec
 H3B 2M9
 Canada

Water Distribution Companies

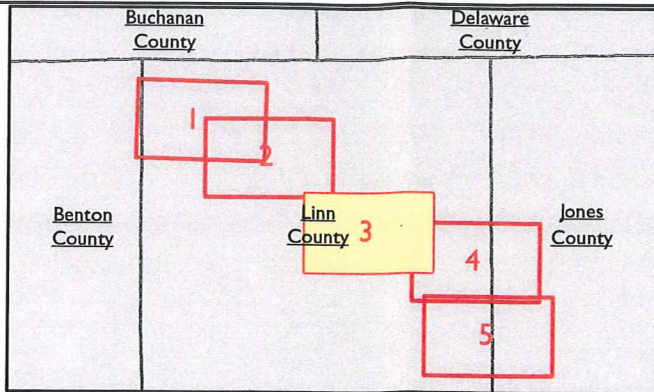
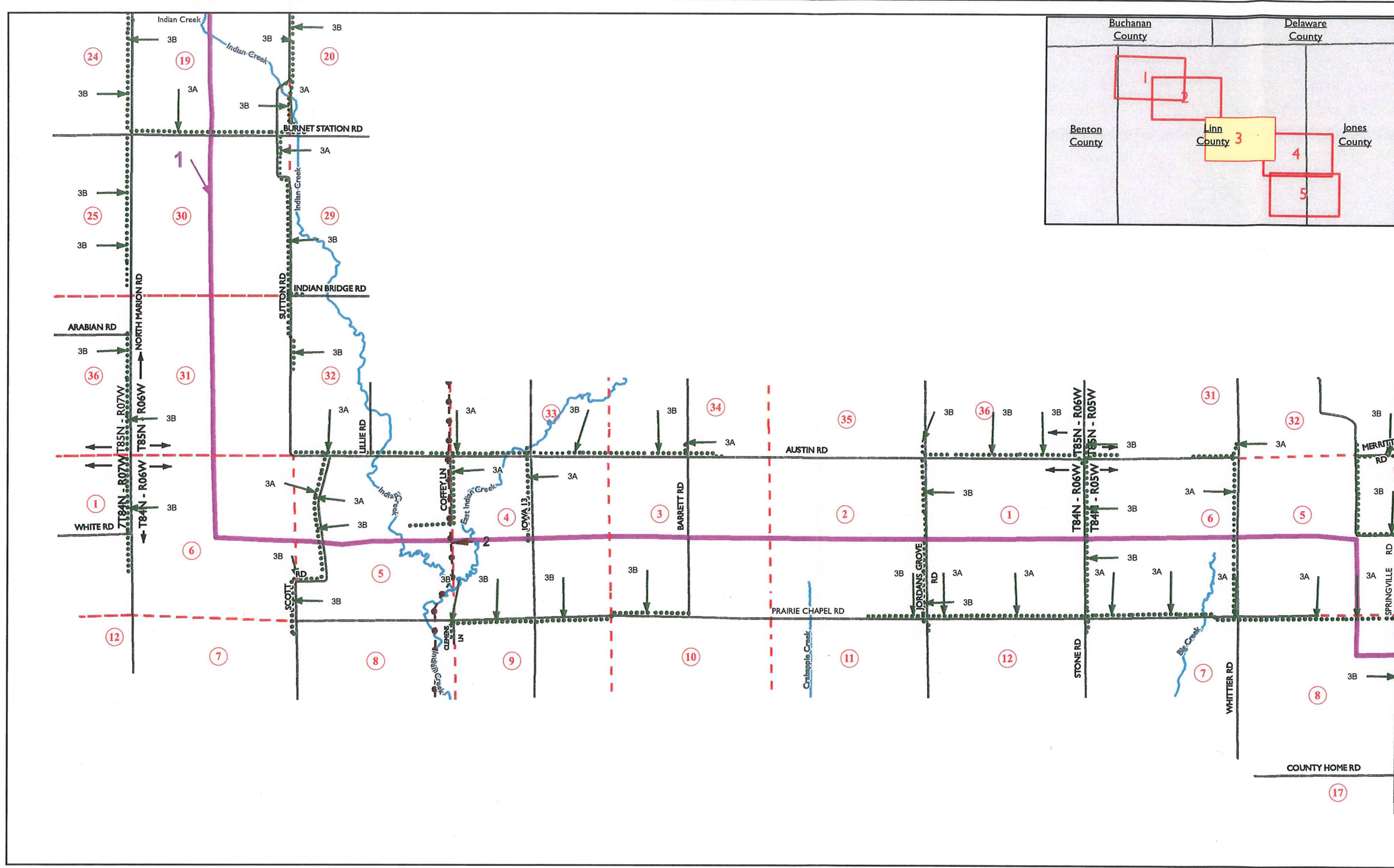
Exhibit B: Linn County

Date: 11/6/2014 **ROCK ISLAND**
 CLEAN LINE

1 inch = 3,333 feet

Page 2 of 5

0 2,400 4,800 Feet



- ### Government Agencies
- Iowa DNR
502 East 9th St.
Des Moines, IA 50319
 - Iowa DOT
800 Lincoln Way
Ames, IA 50010
 - U.S. Army Corps of Engineers
Rock Island District
Clock Tower Building
PO BOX 2004
Rock Island, IL 61204
 - USDA NRCS
201 Walnut St. - Room 693
Des Moines, IA 50309
 - Linn County Engineer Office
1888 County Home Road
Marion, IA 52302

- ### Features
- ① Section Numbers
 - - - Section Lines
 - + + + Rails
 - ~ Streets
 - ~ Streams
 - ▨ Municipal Boundaries
 - T85N - R34W → Townships

Electric Transmission Line to be Franchised
Rock Island Clean Line
 1001 McKinney, Ste 700, Houston, TX 77002

1 -- Overhead +/- 600,000v
Central Iowa Power Cooperative
 P.O. Box 2517 Cedar Rapids, IA 52406

Electric Transmission Lines
 2 -- Overhead 115,000v
ITC Holdings Corp - Novi
 27175 Energy Way, Novi, MI 48377

Electric Transmission Lines
 2A -- Overhead 69,000v

Linn County Electric Cooperative
 5695 REC Drive, PO Box 69, Marion, IA 52302

Electric Distribution Lines
 3A -- Overhead 12,500v
 3B -- Overhead 7,200v
 4A -- Underground 12,500v
 4B -- Underground 7,200v
Alliant Energy Corporation
 200 First St. S.E., Cedar Rapids, IA 52406

Underground Pipelines
 5 -- Natural Gas Pipeline

Communications Companies

AT&T Corporation One AT&T Way, Room 2B11SE Bedminster, NJ 07921	Iowa Communications Network 400 East 14th St Des Moines, IA 50319	Southwestco Wireless LP 980 N Front St, PO Box 19 North Liberty, IA 52317
CenturyLink 925 High Street, 9S9 Des Moines, IA 50309	Iowa Network Services 4201 Corporate Dr West Des Moines, IA 50266	Sprint Communications Company LP 6450 Sprint Pkwy Overland Park, KS 66251
Farmers Mutual Telephone Co. 124 Main St., PO Box 249 Shellsburg, IA 52332	Martelle Cooperative Telephone Association 204 South St., PO Box 128 Martelle, IA 52305	United Telephone 417 1st Ave SE Cedar Rapids, IA 52401
Springville Cooperative Telephone Association 207 Broadway St, PO Box 9 Springville, IA 52336	Mediacom 2205 Ingersoll Ave Des Moines, IA 50312	USA Communications 124 Main St Shellsburg, IA 52332
JB and SG Communications, LLC 625 1st Street SE Cedar Rapids, IA 52401	SBA Communication Corporation 5900 Broken Sound Pkwy NW Boca Raton, FL 33487	Iowa Telecom 4001 Rodney Parham Road Little Rock, AR 72212

Railroad Companies

Canadian National Railway
 935 de La Gueliere St. W.
 Montreal, Quebec
 H3B 2M9
 Canada

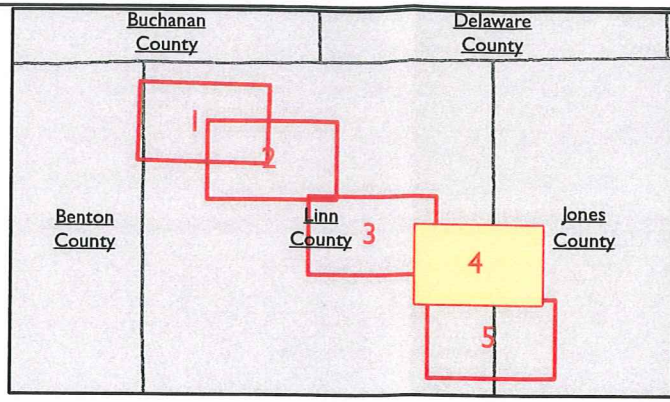
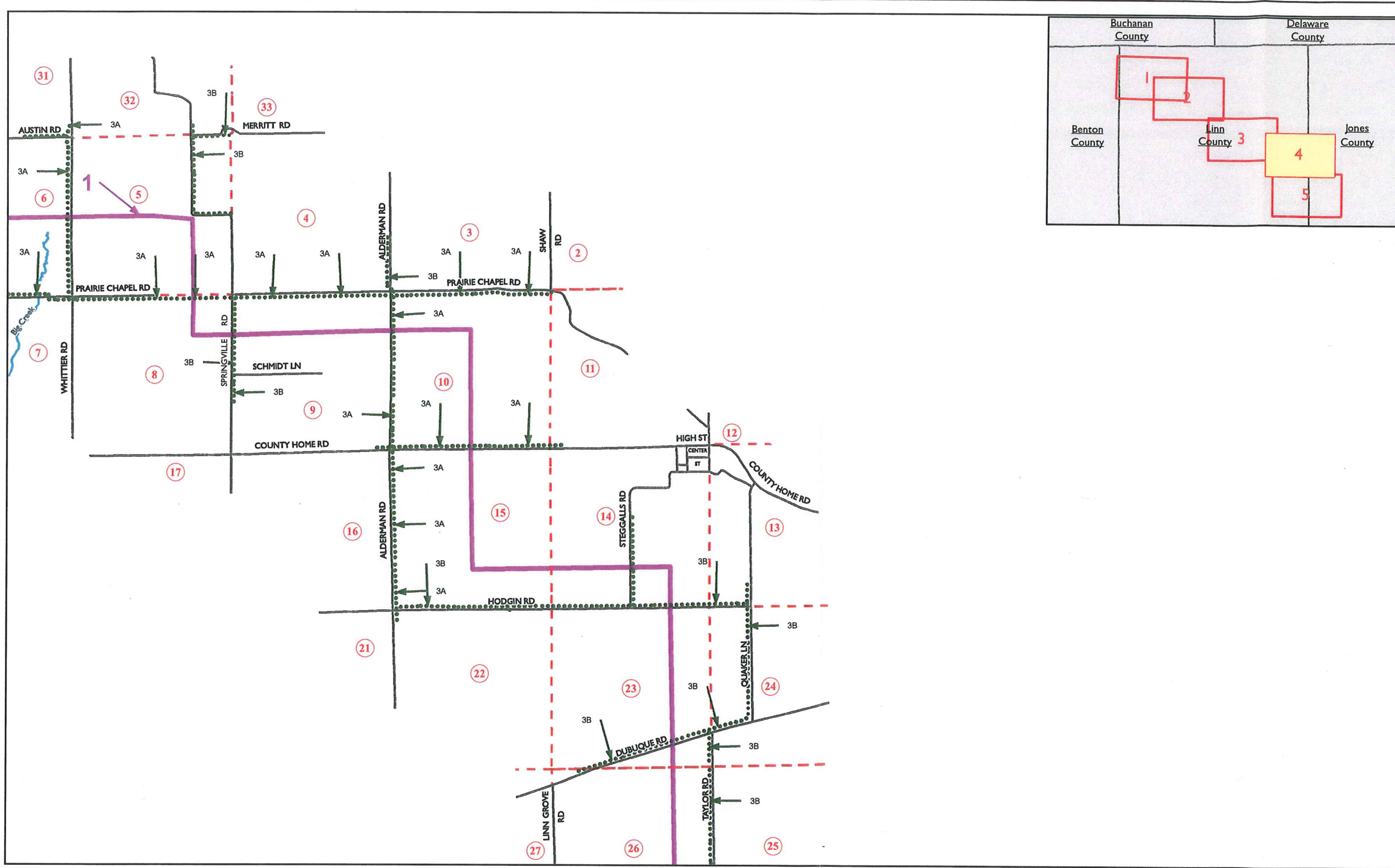
Exhibit B: Linn County

Date: 11/6/2014 **ROCK ISLAND**
 CLEAN LINE

1 inch = 3,333 feet

Page 3 of 5

0 2,400 4,800 Feet



Government Agencies

Iowa DNR
502 East 9th St.
Des Moines, IA 50319

Iowa DOT
800 Lincoln Way
Ames, IA 50010

U.S. Army Corps of Engineers
Rock Island District
Clock Tower Building
PO BOX 2004
Rock Island, IL 61204

USDA NRCS
201 Walnut St. - Room 693
Des Moines, IA 50309

Linn County Engineer Office
1888 County Home Road
Marion, IA 52302

Features

- ① Section Numbers
- - - Section Lines
- + + + Rails
- ~ Streets
- ~ Streams
- ▨ Municipal Boundaries
- T95N - R34W → Townships

Electric Transmission Line to be Franchised
Rock Island Clean Line
1001 McKinney, Ste 700, Houston, TX 77002

1 -- Overhead +/- 600,000v
Central Iowa Power Cooperative
P.O. Box 2517 Cedar Rapids, IA 52406

Electric Transmission Lines

2 -- Overhead 115,000v
ITC Holdings Corp - Novi
27175 Energy Way, Novi, MI 48377

Electric Transmission Lines

2A -- Overhead 69,000v

Linn County Electric Cooperative
5695 REC Drive, PO Box 69, Marion, IA 52302

Electric Distribution Lines

3A -- Overhead 12,500v

3B -- Overhead 7,200v

4A -- Underground 12,500v

4B -- Underground 7,200v

Alliant Energy Corporation
200 First St. S.E., Cedar Rapids, IA 52406

Underground Pipelines

5 -- Natural Gas Pipeline

Communications Companies

AT&T Corporation
One AT&T Way, Room 2B115E
Bedminster, NJ 07921

CenturyLink
925 High Street, 9S9
Des Moines, IA 50309

Farmers Mutual Telephone Co.
124 Main St., PO Box 249
Shellsburg, IA 52332

Springville Cooperative Telephone Association
207 Broadway St, PO Box 9
Springville, IA 52336

JB and SG Communications, LLC
625 1st. Street SE
Cedar Rapids, IA 52401

Iowa Communications Network
400 East 14th St
Des Moines, IA 50319

Iowa Network Services
4201 Corporate Dr
West Des Moines, IA 50266

Martelle Cooperative Telephone Association
204 South St., PO Box 128
Martelle, IA 52305

Mediacom
2205 Ingersoll Ave
Des Moines, IA 50312

SBA Communication Corporation
5900 Broken Sound Pkwy NW
Boca Raton, FL 33487

South Slope Cooperative Communications Company
980 N Front St, PO Box 19
North Liberty, IA 52317

Southwestco Wireless LP
480 Greenway Rd
Henderson, NV 89015

Sprint Communications Company LP
6450 Sprint Pkwy
Overland Park, KS 66251

United Telephone
417 1st Ave SE
Cedar Rapids, IA 52401

USA Communications
124 Main St
Shellsburg, IA 52332

Iowa Telecom
4001 Rodney Parham Road
Little Rock, AR 72212

Railroad Companies

Canadian National Railway
935 de La Gauchetiere St. W.
Montreal, Quebec
H3B 2M9
Canada

Water Distribution Companies

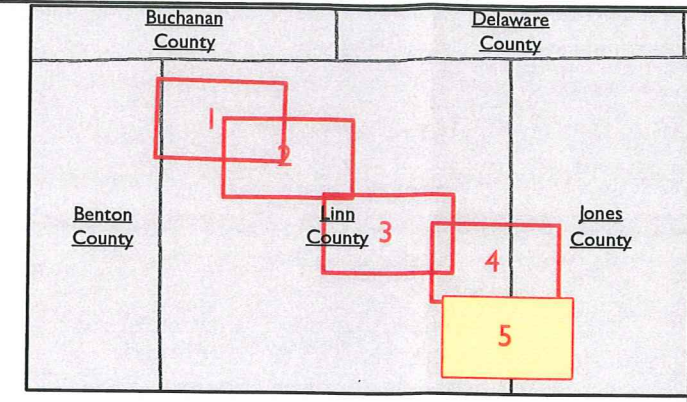
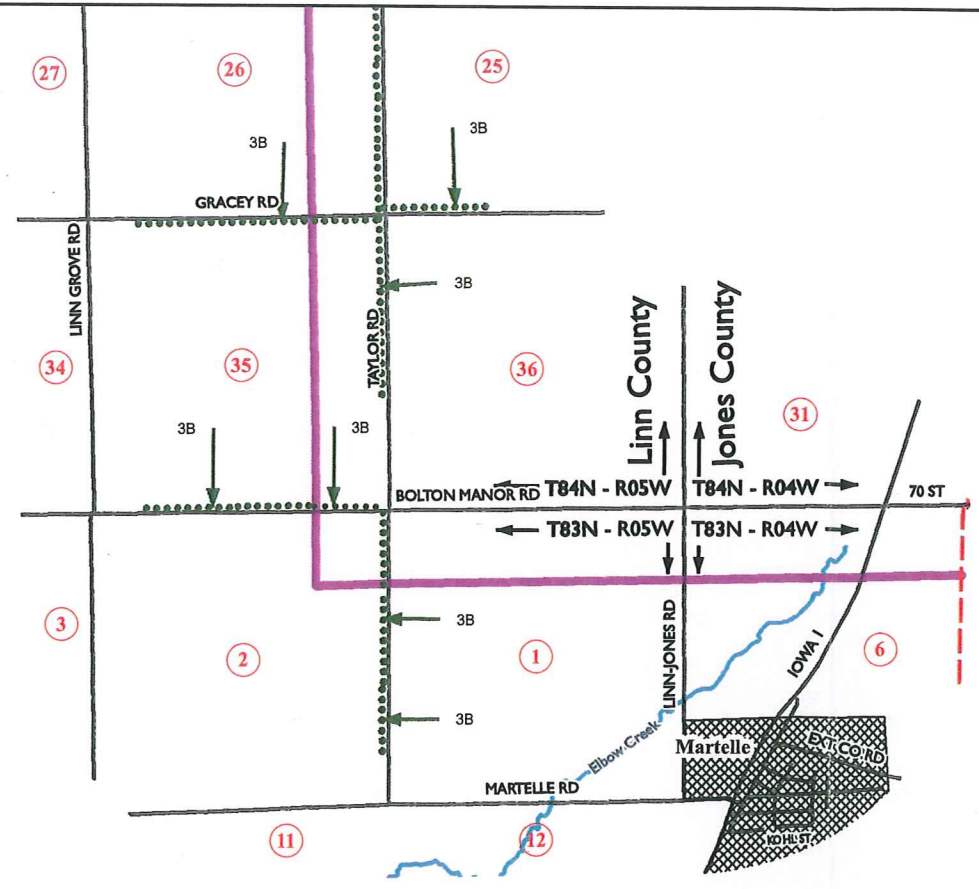
Exhibit B: Linn County

Date: 11/6/2014 **ROCK ISLAND**
CLEAN LINE

1 inch = 3,333 feet

Page 4 of 5

0 2,400 4,800 Feet



Government Agencies

Iowa DNR
502 East 9th St.
Des Moines, IA 50319

Iowa DOT
800 Lincoln Way
Ames, IA 50010

U.S. Army Corps of Engineers
Rock Island District
Clock Tower Building
PO BOX 2004
Rock Island, IL 61204

USDA NRCS
201 Walnut St. - Room 693
Des Moines, IA 50309

Linn County Engineer Office
1888 County Home Road
Marion, IA 52302

Features

- 1 Section Numbers
- - - Section Lines
- + + RAILS
- ~ Streets
- ~ Streams
- ▨ Municipal Boundaries
- T95N - R34W → Townships

Electric Transmission Line to be Franchised
Rock Island Clean Line
1001 McKinney, Ste 700, Houston, TX 77002

1 -- Overhead +/- 600,000v
Central Iowa Power Cooperative
P.O. Box 2517 Cedar Rapids, IA 52406

Electric Transmission Lines
2 -- Overhead 115,000v
ITC Holdings Corp - Novi
27175 Energy Way, Novi, MI 48377

Electric Transmission Lines
2A -- Overhead 69,000v

Linn County Electric Cooperative
5695 REC Drive, PO Box 69, Marion, IA 52302

Electric Distribution Lines

- 3A -- Overhead 12,500v
- 3B -- Overhead 7,200v
- 4A -- Underground 12,500v
- 4B -- Underground 7,200v

Alliant Energy Corporation
200 First St. S.E., Cedar Rapids, IA 52406

Underground Pipelines
5 -- Natural Gas Pipeline

Communications Companies

- | | | |
|--|--|--|
| AT&T Corporation
One AT&T Way, Room 2B115E
Bedminster, NJ 07921 | Iowa Communications Network
400 East 14th St
Des Moines, IA 50319 | Southwestco Wireless LP
480 Greenway Rd
Henderson, NV 89015 |
| CenturyLink
925 High Street, 959
Des Moines, IA 50309 | Iowa Network Services
4201 Corporate Dr
West Des Moines, IA 50266 | Sprint Communications
Company LP
6450 Sprint Pkwy
Overland Park, KS 66251 |
| Farmers Mutual Telephone Co.
124 Main St., PO Box 249
Shellsburg, IA 52332 | Martelle Cooperative Telephone
Association
204 South St., PO Box 128
Martelle, IA 52305 | United Telephone
417 1st Ave SE
Cedar Rapids, IA 52401 |
| Springville Cooperative Telephone
Association
207 Broadway St, PO Box 9
Springville, IA 52336 | Mediacom
2205 Ingersoll Ave
Des Moines, IA 50312 | USA Communications
124 Main St
Shellsburg, IA 52332 |
| JB and SG Communications, LLC
625 1st. Street SE
Cedar Rapids, IA 52401 | SBA Communication Corporation
5900 Broken Sound Pkwy NW
Boca Raton, FL 33487 | Iowa Telecom
4001 Rodney Parham Road
Little Rock, AR 72212 |

Railroad Companies

Canadian National Railway
935 de La Gauthiere St. W.
Montreal, Quebec
H3B 2M9
Canada

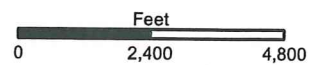
Water Distribution Companies

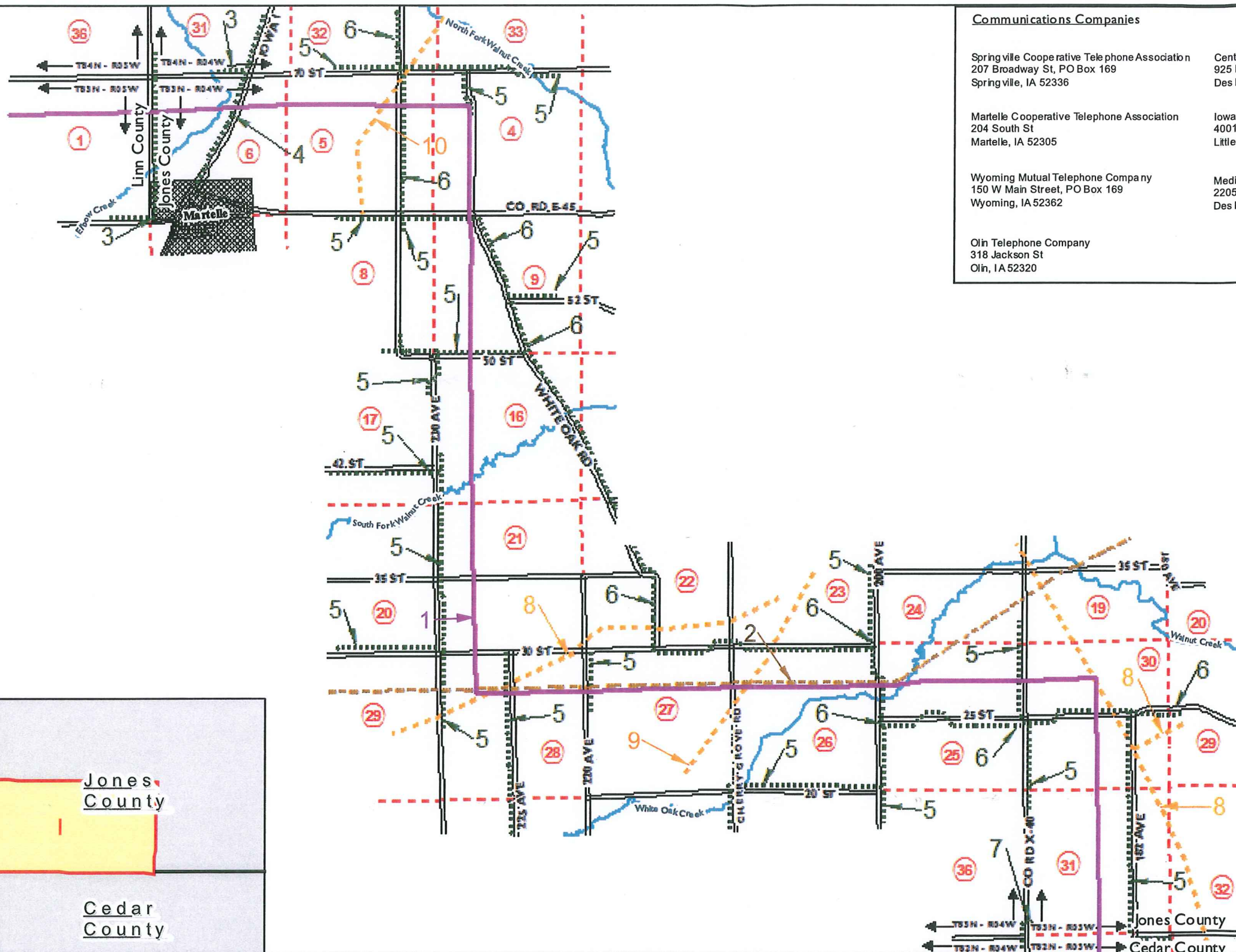
Exhibit B: Linn County

Date: 11/6/2014 **ROCK ISLAND**
CLEAN LINE

1 inch = 3,333 feet

Page 5 of 5

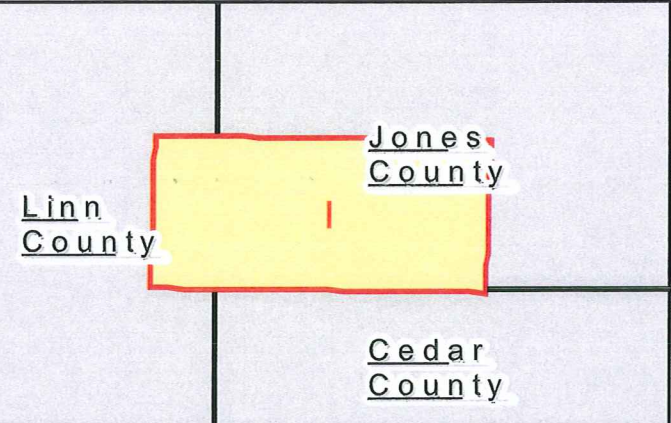




Communications Companies	
Springville Cooperative Telephone Association 207 Broadway St, PO Box 169 Springville, IA 52336	CenturyLink 925 High Street, 9S9 Des Moines, IA 50309
Martelle Cooperative Telephone Association 204 South St Martelle, IA 52305	Iowa Telecom 4001 Rodney Parham Road Little Rock, AR 72212
Wyoming Mutual Telephone Company 150 W Main Street, PO Box 169 Wyoming, IA 52362	Mediacom 2205 Ingersoll Ave Des Moines, IA 50312
Olin Telephone Company 318 Jackson St Olin, IA 52320	

Government Agencies
Iowa DNR 502 East 9th St. Des Moines, IA 50319
Iowa DOT 800 Lincoln Way Ames, IA 50010
U.S. Army Corps of Engineers Rock Island District Clock Tower Building PO Box 2004 Rock Island, IL 61204
USDA NRCS 201 Walnut St. - Room 693 Des Moines, IA 50309
Jones County Engineer Office 19501 Iowa 64 Anamosa, IA 52205

Features
Streets
Streams
Section Numbers
Section Lines
Municipal Boundaries
Township Boundaries



Electric Transmission Line to be Franchised
Rock Island Clean Line
 1001 McKinney, Ste 700, Houston, TX 77002

Proposed Electric Transmission Line
 1 -- Overhead +/- 600,000v

Central Iowa Power Cooperative
 1400 Highway 13 SE Cedar Rapids, IA 52403

Electric Transmission Lines
 2 -- Overhead 161,000v

Interstate Power and Light Company
 200 1st St Cedar Rapids, IA, 52401

Electric Distribution Lines
 3 -- Overhead 7200v
 4 -- Overhead 12470v

Maquoketa Valley Electric
 109 N Huber St, Anamosa, IA 52205

Electric Distribution Lines
 5 -- Overhead 7200v
 6 -- Overhead 12470v

Eastern Iowa Light and Power Cooperative
 600 E 5th St, Wilton, IA 52778

Electric Distribution Lines
 7 -- Overhead 7200v

Northern Natural Gas Company
 1111 South 103rd Street, Omaha, NE 68124

Underground Pipelines
 8 -- Natural Gas Pipeline

Magellan Pipeline Co.
 One Williams Center, Tulsa, OK 74172

Underground Pipelines
 9 -- Petroleum Pipeline

Buckeye Partners LP
 1 Greenway Plaza #600, Houston, TX 77046

Underground Pipeline
 10 -- Petroleum Pipeline

Exhibit B: Jones County

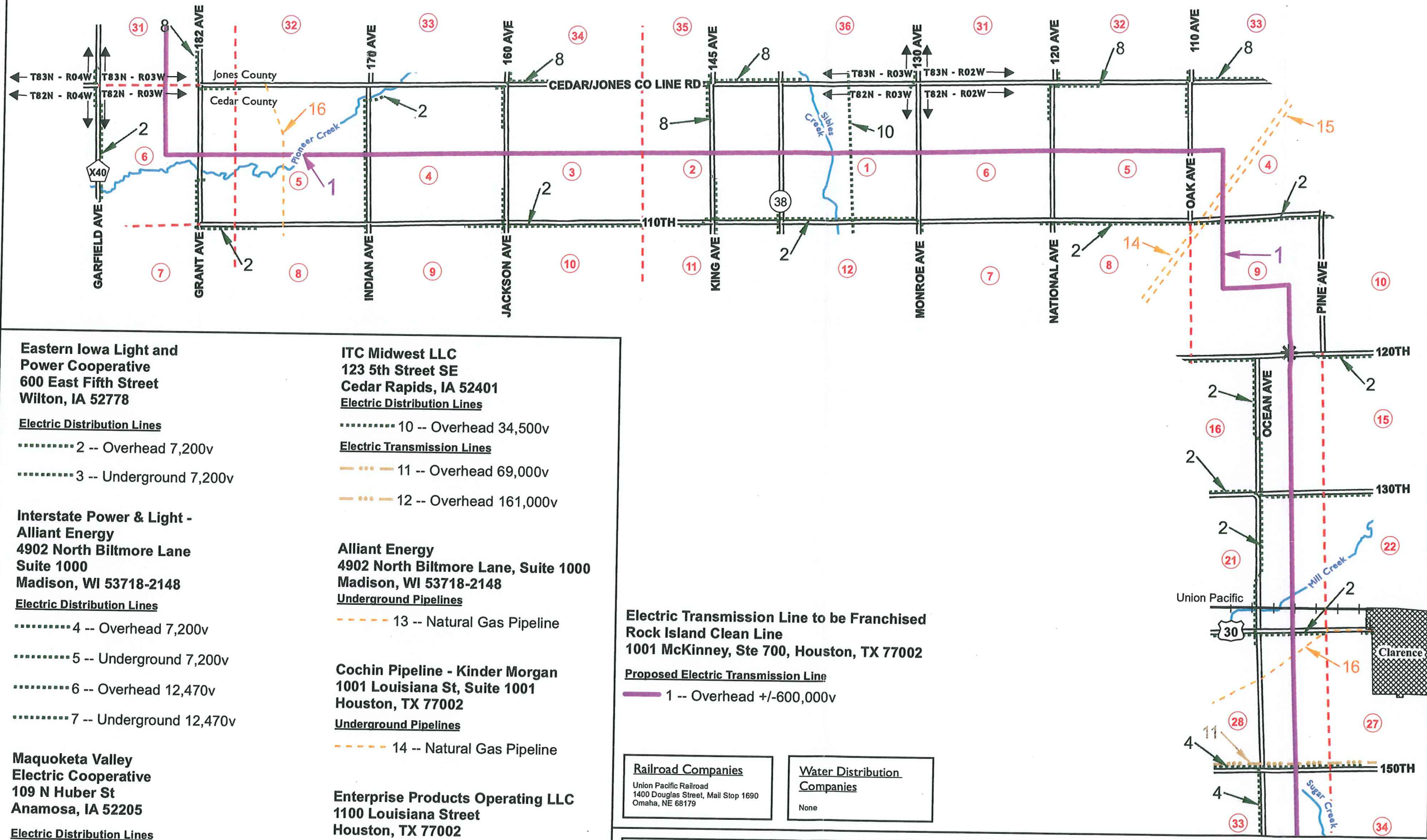
Date: 11/5/2014

1 inch = 4,042 feet

Page 1 of 1

ROCK ISLAND CLEAN LINE

0 3,000 6,000 Feet



- Government Agencies**
- Iowa Department of Natural Resources
Wallace State Office Building
502 East 9th Street
Des Moines, IA 50319
 - Iowa Department of Transportation
800 Lincoln Way
Ames, IA 50010
 - U.S. Army Corps of Engineers
Rock Island District
Clock Tower Building
PO BOX 2004
Rock Island, IL 61204
 - Cedar County Conservation Board
713 E. South Street
Tipton, IA 52772
 - Cedar County Engineer's Office
Cedar County Courthouse
400 Cedar Street
Tipton, IA 52772

Eastern Iowa Light and Power Cooperative
600 East Fifth Street
Wilton, IA 52778

- Electric Distribution Lines**
- 2 -- Overhead 7,200v
 - 3 -- Underground 7,200v

Interstate Power & Light - Alliant Energy
4902 North Biltmore Lane
Suite 1000
Madison, WI 53718-2148

- Electric Distribution Lines**
- 4 -- Overhead 7,200v
 - 5 -- Underground 7,200v
 - 6 -- Overhead 12,470v
 - 7 -- Underground 12,470v

Maquoketa Valley Electric Cooperative
109 N Huber St
Anamosa, IA 52205

- Electric Distribution Lines**
- 8 -- Overhead 7,200v

Central Iowa Power Cooperative
P.O. Box 2517
Cedar Rapids, IA 52406-2517

- Electric Transmission Lines**
- 9 -- Overhead 69,000v

ITC Midwest LLC
123 5th Street SE
Cedar Rapids, IA 52401
Electric Distribution Lines

- Electric Transmission Lines**
- 10 -- Overhead 34,500v
 - 11 -- Overhead 69,000v
 - 12 -- Overhead 161,000v

Alliant Energy
4902 North Biltmore Lane, Suite 1000
Madison, WI 53718-2148
Underground Pipelines

- 13 -- Natural Gas Pipeline

Cochin Pipeline - Kinder Morgan
1001 Louisiana St, Suite 1001
Houston, TX 77002
Underground Pipelines

- 14 -- Natural Gas Pipeline

Enterprise Products Operating LLC
1100 Louisiana Street
Houston, TX 77002
Underground Pipelines

- 15 -- Natural Gas Pipeline

Northern Natural Gas Company
1111 South 103rd Street
Omaha NE 68124
Underground Pipelines

- 16 -- Natural Gas Pipeline

Electric Transmission Line to be Franchised Rock Island Clean Line
1001 McKinney, Ste 700, Houston, TX 77002

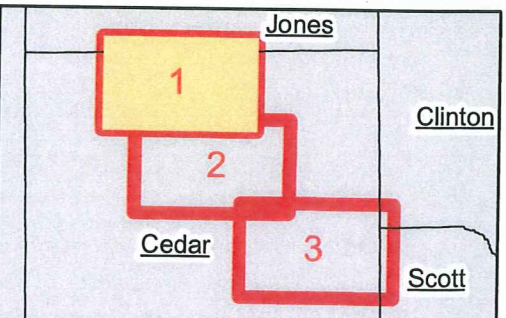
- Proposed Electric Transmission Line**
- 1 -- Overhead +/-600,000v

Railroad Companies
Union Pacific Railroad
1400 Douglas Street, Mail Stop 1690
Omaha, NE 68179

Water Distribution Companies
None

Communication Companies

AT&T Corporation One AT&T Way, Room 2B115E Bedminster, NJ 07921	Liberty Communications 413 N Calhoun Street West Liberty, IA 52776
CenturyLink 925 High Street, 9S9 Des Moines, IA 50309	Olin Telephone Company 318 Jackson Street Olin, IA 52320
Clarence Telephone Company, Inc. 608 Lombard St, PO Box 246 Clarence, IA 52216	PAETEC 1600 Old Pecos Trail, Suite J Santa Fe, NM 87505
Iowa Telecom 4001 Rodney Parham Road Little Rock, AR 72212	



- Features**
- * Grain Bins
 - == Streets
 - ~ Streams
 - + Railroad
 - ③ Section Number
 - - - Section Lines
 - ← T83N - R04W → Township Boundaries
 - ▨ Municipality
 - Park

Exhibit B: Cedar County
Date: 11/4/2014
1 inch = 4,000 feet
ROCK ISLAND CLEAN LINE

Page 1 of 3

Miles 0 0.5 1

<p>Eastern Iowa Light and Power Cooperative 600 East Fifth Street Wilton, IA 52778</p> <p><u>Electric Distribution Lines</u></p> <p>..... 2 -- Overhead 7,200v</p> <p>..... 3 -- Underground 7,200v</p>	<p>ITC Midwest LLC 123 5th Street SE Cedar Rapids, IA 52401</p> <p><u>Electric Distribution Lines</u></p> <p>..... 10 -- Overhead 34,500v</p> <p><u>Electric Transmission Lines</u></p> <p>--- 11 -- Overhead 69,000v</p> <p>--- 12 -- Overhead 161,000v</p>
<p>Interstate Power & Light - Alliant Energy 4902 North Biltmore Lane Suite 1000 Madison, WI 53718-2148</p> <p><u>Electric Distribution Lines</u></p> <p>..... 4 -- Overhead 7,200v</p> <p>..... 5 -- Underground 7,200v</p> <p>..... 6 -- Overhead 12,470v</p> <p>..... 7 -- Underground 12,470v</p>	<p>Alliant Energy 4902 North Biltmore Lane, Suite 1000 Madison, WI 53718-2148</p> <p><u>Underground Pipelines</u></p> <p>--- 13 -- Natural Gas Pipeline</p>
<p>Maquoketa Valley Electric Cooperative 109 N Huber St Anamosa, IA 52205</p> <p><u>Electric Distribution Lines</u></p> <p>..... 8 -- Overhead 7,200v</p>	<p>Cochin Pipeline - Kinder Morgan 1001 Louisiana St, Suite 1001 Houston, TX 77002</p> <p><u>Underground Pipelines</u></p> <p>--- 14 -- Natural Gas Pipeline</p>
<p>Central Iowa Power Cooperative P.O. Box 2517 Cedar Rapids, IA 52406-2517</p> <p><u>Electric Transmission Lines</u></p> <p>--- 9 -- Overhead 69,000v</p>	<p>Enterprise Products Operating LLC 1100 Louisiana Street Houston, TX 77002</p> <p><u>Underground Pipelines</u></p> <p>--- 15 -- Natural Gas Pipeline</p>
<p>Northern Natural Gas Company 1111 South 103rd Street Omaha NE 68124</p> <p><u>Underground Pipelines</u></p> <p>--- 16 -- Natural Gas Pipeline</p>	

Electric Transmission Line to be Franchised
Rock Island Clean Line
1001 McKinney, Ste 700, Houston, TX 77002

Proposed Electric Transmission Line

--- 1 -- Overhead +/-600,000v

Railroad Companies

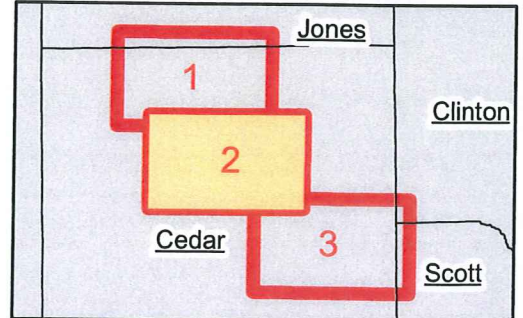
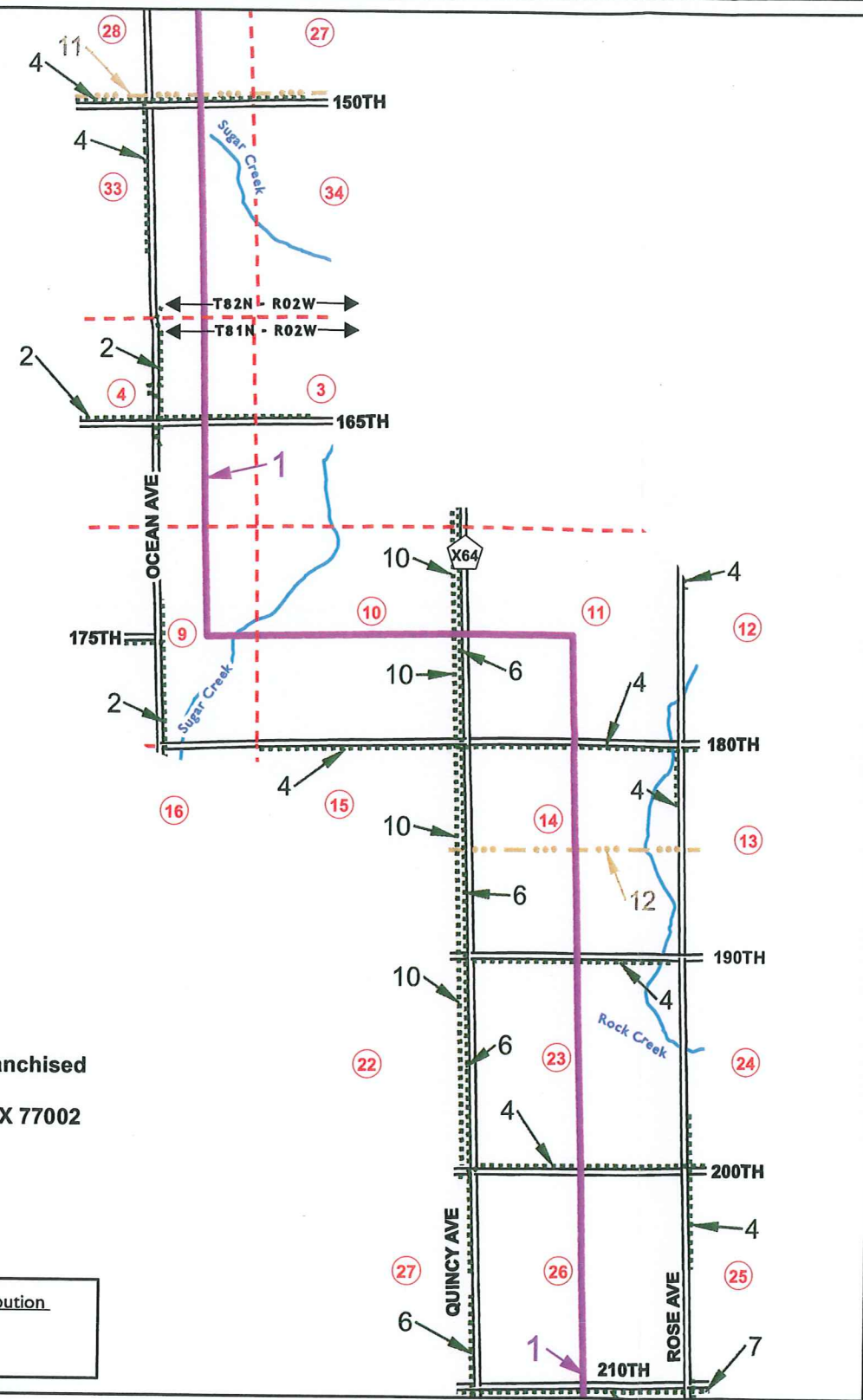
Union Pacific Railroad
1400 Douglas Street, Mail Stop 1690
Omaha, NE 68179

Water Distribution Companies

None

Communication Companies

AT&T Corporation One AT&T Way, Room 2B115E Bedminster, NJ 07921	Liberty Communications 413 N Calhoun Street West Liberty, IA 52776
CenturyLink 925 High Street, 9S9 Des Moines, IA 50309	Olin Telephone Company 318 Jackson Street Olin, IA 52320
Clarence Telephone Company, Inc. 608 Lombard St, PO Box 246 Clarence, IA 52216	PAETEC 1800 Old Pecos Trail, Suite J Santa Fe, NM 87505
Iowa Telecom 4001 Rodney Parham Road Little Rock, AR 72212	



Government Agencies

Iowa Department of Natural Resources
Wallace State Office Building
502 East 9th Street
Des Moines, IA 50319

Iowa Department of Transportation
800 Lincoln Way
Ames, IA 50010

U.S. Army Corps of Engineers
Rock Island District
Clock Tower Building
PO BOX 2004
Rock Island, IL 61204

Cedar County Conservation Board
713 E. South Street
Tipton, IA 52772

Cedar County Engineer's Office
Cedar County Courthouse
400 Cedar Street
Tipton, IA 52772


Features

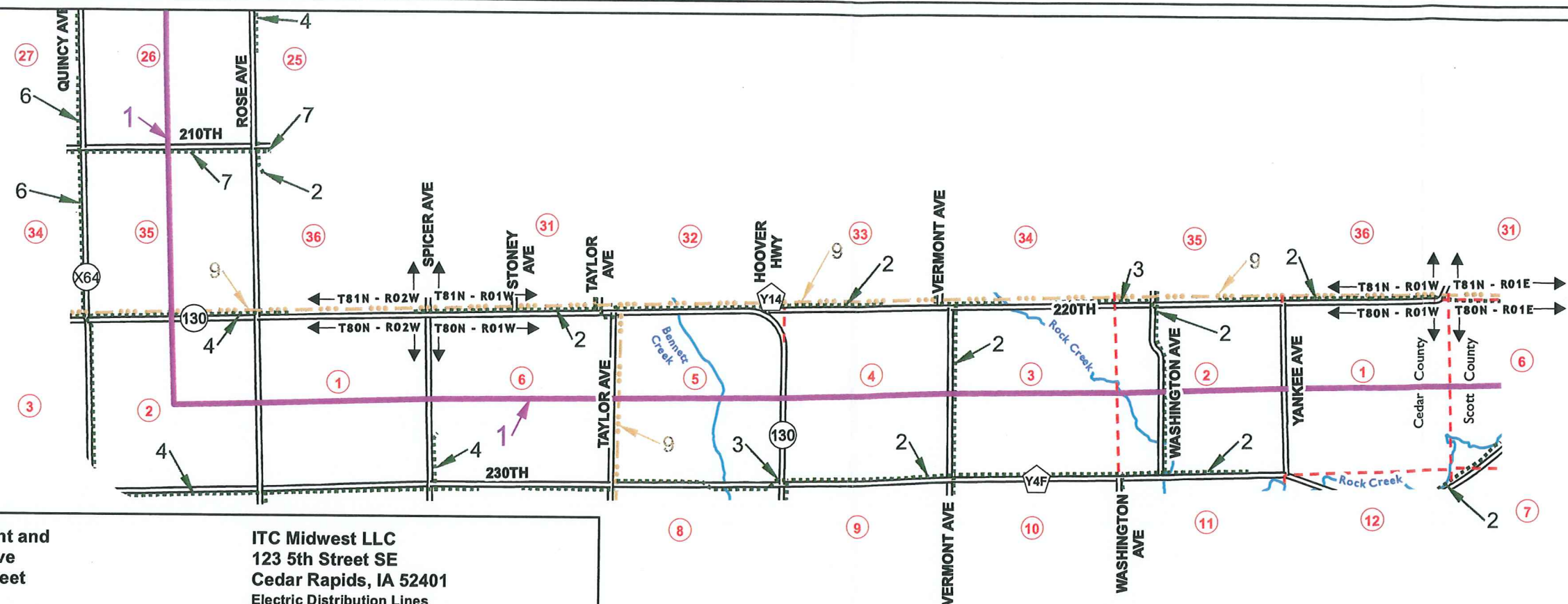
- * Grain Bins
- Streets
- ~ Streams
- + Railroad
- ③ Section Number
- - - Section Lines
- ← T8N - R0W → Township Boundaries
- ▨ Municipality
- Park

Exhibit B: Cedar County

Date: 11/4/2014
1 inch = 4,000 feet

ROCK ISLAND
CLEAN LINE





Government Agencies

Iowa Department of Natural Resources
Wallace State Office Building
502 East 9th Street
Des Moines, IA 50319

Iowa Department of Transportation
800 Lincoln Way
Ames, IA 50010

U.S. Army Corps of Engineers
Rock Island District
Clock Tower Building
PO BOX 2004
Rock Island, IL 61204

Cedar County Conservation Board
713 E. South Street
Tipton, IA 52772

Cedar County Engineer's Office
Cedar County Courthouse
400 Cedar Street
Tipton, IA 52772

Eastern Iowa Light and Power Cooperative
600 East Fifth Street
Wilton, IA 52778

Electric Distribution Lines
..... 2 -- Overhead 7,200v
..... 3 -- Underground 7,200v

Interstate Power & Light - Alliant Energy
4902 North Biltmore Lane
Suite 1000
Madison, WI 53718-2148

Electric Distribution Lines
..... 4 -- Overhead 7,200v
..... 5 -- Underground 7,200v
..... 6 -- Overhead 12,470v
..... 7 -- Underground 12,470v

Maquoketa Valley Electric Cooperative
109 N Huber St
Anamosa, IA 52205

Electric Distribution Lines
..... 8 -- Overhead 7,200v

Central Iowa Power Cooperative
P.O. Box 2517
Cedar Rapids, IA 52406-2517

Electric Transmission Lines
..... 9 -- Overhead 69,000v

ITC Midwest LLC
123 5th Street SE
Cedar Rapids, IA 52401

Electric Distribution Lines
..... 10 -- Overhead 34,500v
Electric Transmission Lines
..... 11 -- Overhead 69,000v
..... 12 -- Overhead 161,000v

Alliant Energy
4902 North Biltmore Lane, Suite 1000
Madison, WI 53718-2148

Underground Pipelines
..... 13 -- Natural Gas Pipeline

Cochin Pipeline - Kinder Morgan
1001 Louisiana St, Suite 1001
Houston, TX 77002

Underground Pipelines
..... 14 -- Natural Gas Pipeline

Enterprise Products Operating LLC
1100 Louisiana Street
Houston, TX 77002

Underground Pipelines
..... 15 -- Natural Gas Pipeline

Northern Natural Gas Company
1111 South 103rd Street
Omaha NE 68124

Underground Pipelines
..... 16 -- Natural Gas Pipeline

Electric Transmission Line to be Franchised Rock Island Clean Line
1001 McKinney, Ste 700, Houston, TX 77002

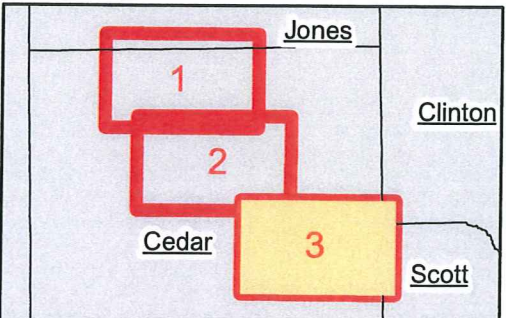
Proposed Electric Transmission Line
..... 1 -- Overhead +/-600,000v

Railroad Companies
Union Pacific Railroad
1400 Douglas Street, Mail Stop 1690
Omaha, NE 68179

Water Distribution Companies
None

Communication Companies

AT&T Corporation One AT&T Way, Room 2B115E Bedminster, NJ 07921	Liberty Communications 413 N Calhoun Street West Liberty, IA 52776
CenturyLink 925 High Street, 9S9 Des Moines, IA 50309	Olin Telephone Company 318 Jackson Street Olin, IA 52320
Clarence Telephone Company, Inc. 608 Lombard St, PO Box 246 Clarence, IA 52216	PAETEC 1800 Old Pecos Trail, Suite J Santa Fe, NM 87505
Iowa Telecom 4001 Rodney Parham Road Little Rock, AR 72212	




Features

- * Grain Bins
- == Streets
- ~ Streams
- + + Railroad
- ③ Section Number
- - - Section Lines
- ← T80N - R01W → Township Boundaries
- ▨ Municipality
- Park

Exhibit B: Cedar County

Date: 11/4/2014
1 inch = 4,000 feet

ROCK ISLAND
CLEAN LINE



ITC Midwest
123 5th Street SE, Cedar Rapids, IA 52401

Electric Transmission Lines
 --- 2 -- Overhead 69,000v
 --- 2A -- Overhead 345,000v

Central Iowa Power Cooperative
P.O. Box 2517
Cedar Rapids, IA 52406-2517

Electric Transmission Lines
 --- 3 -- Overhead 69,000v
 --- 3A -- Overhead 161,000v

Interstate Power & Light - Alliant Energy
4902 N Biltmore Avenue, Suite 1000
Madison, WI 53718

Electric Distribution Lines
 4 -- Overhead 7,200v
 5 -- Overhead 12,470v

Eastern Iowa Light and Power Cooperative
600 E 5th Street, Wilton, IA 52778

Electric Distribution Lines
 6 -- Overhead 7,200v
 7 -- Overhead 12,470v

MidAmerican Energy Company
P.O. Box 4350, Davenport, IA 52808-4350

Electric Distribution Lines
 8 -- Overhead 7,200v
 9 -- Overhead 12,470v
Electric Transmission Lines
 --- 10 -- Overhead 69,000v
 --- 11 -- Overhead 161,000v

Alliance Pipeline
6385 Old Shady Oak Road
Suite 150
Eden Prairie, MN 55344

Underground Pipelines
 --- 12 -- Natural Gas Pipeline

Enterprise Products Operating LLC
1100 Louisiana Street
Houston, TX 77002

Underground Pipelines
 --- 13 -- Natural Gas Pipeline

Northern Border Pipeline Company
717 Texas Street, Suite 2400
Houston, TX 77002

Underground Pipelines
 --- 14 -- Natural Gas Pipeline

MidAmerican Energy Company
P.O. Box 4350
Davenport, IA 52808-4350

Underground Pipelines
 --- 15 -- Natural Gas Pipeline

ONEOK ONEOK Plaza
100 West 5th Street
Tulsa, OK 74103

Underground Pipelines
 --- 16 -- Petroleum Pipeline

Magellan Midstream Partners One Williams Center
Tulsa, OK 74172

Underground Pipelines
 --- 17 -- Petroleum Pipeline

Electric Transmission Line to be Franchised
Rock Island Clean Line
1001 McKinney, Ste 700, Houston, TX 77002

Proposed Electric Transmission Line
 --- 1 -- Overhead +/-600,000v

Water Distribution Companies
None

Railroad Companies
Burlington Northern Santa Fe Railway
2650 Lou Menk Drive
Fort Worth, TX 76131

Canadian Pacific
7550 Ogden Dale Road SE, Calgary
AB T2C 4X9, Canada

Communications Companies

Central Scott Telephone Company
125 N 2nd Street, PO Box 260
Eldridge, IA 52748

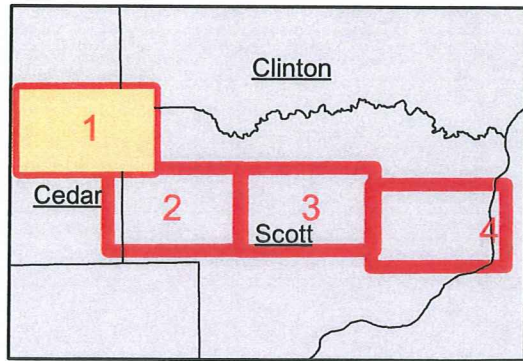
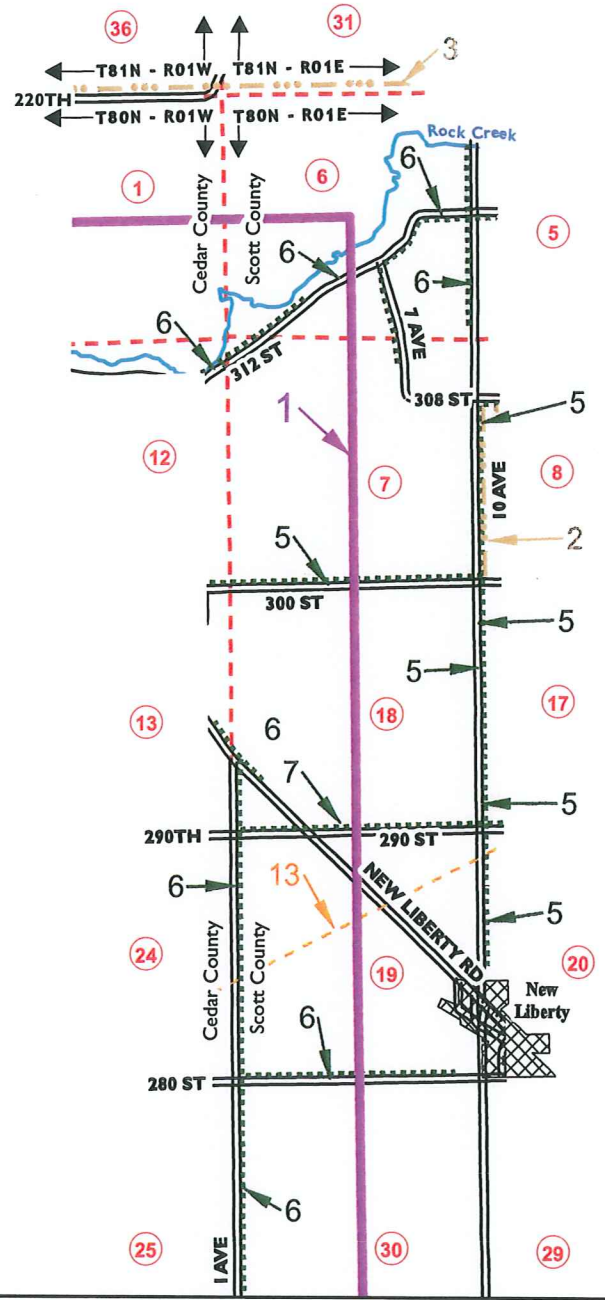
CenturyLink
925 W High Street, 9S9
Des Moines, IA 50309

Dixon Telephone Company
608 Davenport Street, PO Box 10
Dixon, IA 52745

Iowa Telecom
4001 Rodney Parham Road
Little Rock, AR 72217

PAETEC
1600 Old Pecos Trail, Suite J
Santa Fe, NM 87505

PAETEC Business Services
1600 Old Pecos Trail, Suite J
Santa Fe, NM 87505



Government Agencies

Iowa Department of Natural Resources
Wallace State Office Building
502 East 9th Street
Des Moines, IA 50319

Iowa Department of Transportation
800 Lincoln Way
Ames, IA 50010

U.S. Army Corps of Engineers
Rock Island District
Clock Tower Building
P.O. Box 2004
Rock Island, IL 61204

Scott County Conservation Department
14910 110th Avenue
Davenport, IA 52804

Scott County Secondary Roads
500 W 4th Street
Davenport, IA 52801

Features

- XXXX Private Airport Runway
- ==== Streets
- ~~~~ Streams
- ++ Railroad
- ③ Section Number
- - - Section Lines
- ←-T80N-R01W-→ Township Boundaries
- ▣ Municipality


Exhibit B: Scott County

Date: 11/5/2014

ROCK ISLAND
CLEAN LINE

1 inch = 4,000 feet

Page 1 of 4





Government Agencies

Iowa Department of Natural Resources
Wallace State Office Building
502 East 9th Street
Des Moines, IA 50319

Iowa Department of Transportation
800 Lincoln Way
Ames, IA 50010

U.S. Army Corps of Engineers
Rock Island District
Clock Tower Building
P.O. Box 2004
Rock Island, IL 61204

Scott County Conservation Department
14910 110th Avenue
Davenport, IA 52804

Scott County Secondary Roads
500 W 4th Street
Davenport, IA 52801

ITC Midwest
123 5th Street SE, Cedar Rapids, IA 52401

Electric Transmission Lines

- 2 -- Overhead 69,000v
- 2A -- Overhead 345,000v

Central Iowa Power Cooperative
P.O. Box 2517
Cedar Rapids, IA 52406-2517

Electric Transmission Lines

- 3 -- Overhead 69,000v
- 3A -- Overhead 161,000v

Interstate Power & Light - Alliant Energy
4902 N Biltmore Avenue, Suite 1000
Madison, WI 53718

Electric Distribution Lines

- 4 -- Overhead 7,200v
- 5 -- Overhead 12,470v

Eastern Iowa Light and Power Cooperative
600 E 5th Street, Wilton, IA 52778

Electric Distribution Lines

- 6 -- Overhead 7,200v
- 7 -- Overhead 12,470v

MidAmerican Energy Company
P.O. Box 4350, Davenport, IA 52808-4350

Electric Distribution Lines

- 8 -- Overhead 7,200v
- 9 -- Overhead 12,470v

Electric Transmission Lines

- 10 -- Overhead 69,000v
- 11 -- Overhead 161,000v

Alliance Pipeline
6385 Old Shady Oak Road
Suite 150
Eden Prairie, MN 55344

Underground Pipelines

- 12 -- Natural Gas Pipeline

Enterprise Products Operating LLC
1100 Louisiana Street
Houston, TX 77002

Underground Pipelines

- 13 -- Natural Gas Pipeline

Northern Border Pipeline Company
717 Texas Street, Suite 2400
Houston, TX 77002

Underground Pipelines

- 14 -- Natural Gas Pipeline

MidAmerican Energy Company
P.O. Box 4350
Davenport, IA 52808-4350

Underground Pipelines

- 15 -- Natural Gas Pipeline

ONEOK ONEOK Plaza
100 West 5th Street
Tulsa, OK 74103

Underground Pipelines

- 16 -- Petroleum Pipeline

Magellan Midstream Partners One Williams Center
Tulsa, OK 74172

Underground Pipelines

- 17 -- Petroleum Pipeline

Electric Transmission Line to be Franchised
Rock Island Clean Line
1001 McKinney, Ste 700, Houston, TX 77002

Proposed Electric Transmission Line

- 1 -- Overhead +/-600,000v

Water Distribution Companies

None

Railroad Companies

Burlington Northern Santa Fe Railway
2650 Lou Menk Drive
Fort Worth, TX 76131

Canadian Pacific
7550 Ogden Dale Road SE, Calgary
AB T2C 4X9, Canada

Communications Companies

Central Scott Telephone Company
125 N 2nd Street, PO Box 260
Eldridge, IA 52748

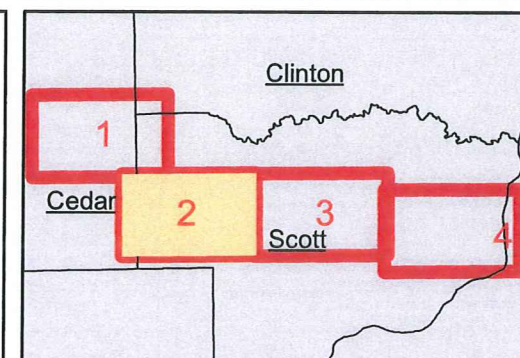
CenturyLink
925 W High Street, 9S9
Des Moines, IA 50309

Dixon Telephone Company
608 Davenport Street, PO Box 10
Dixon, IA 52745

Iowa Telecom
4001 Rodney Parham Road
Little Rock, AR 72217

PAETEC
1800 Old Pecos Trail, Suite J
Santa Fe, NM 87505

PAETEC Business Services
1800 Old Pecos Trail, Suite J
Santa Fe, NM 87505



Features

- XXXX Private Airport Runway
- ==== Streets
- ~~~~ Streams
- ++ Railroad
- ③ Section Number
- - - Section Lines
- ←-TWN-RNW→ Township Boundaries
- ▨ Municipality


Exhibit B: Scott County

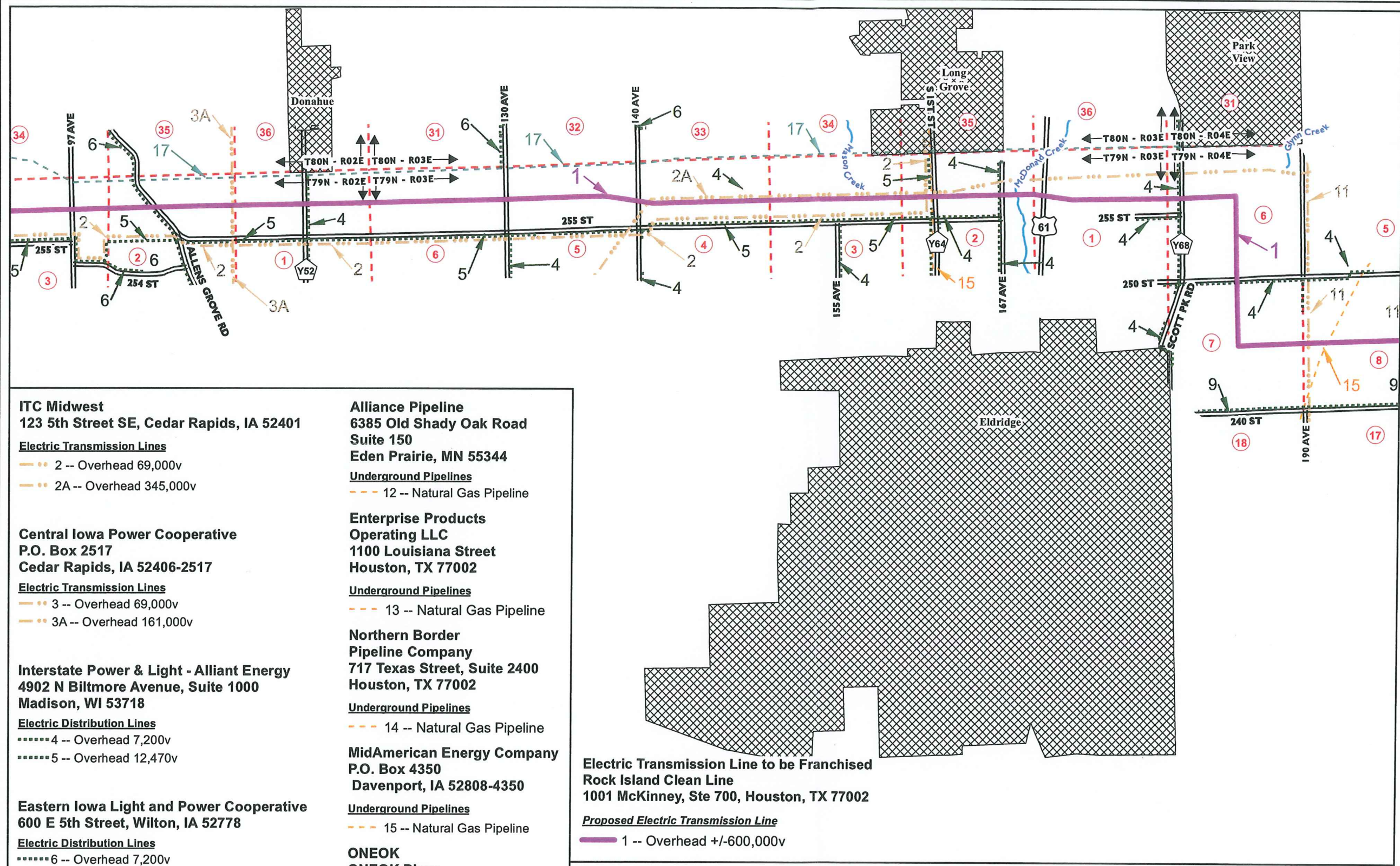
Date: 11/5/2014

ROCK ISLAND
CLEAN LINE

1 inch = 4,000 feet

Page 2 of 4





- Government Agencies**
- Iowa Department of Natural Resources
Wallace State Office Building
502 East 9th Street
Des Moines, IA 50319
 - Iowa Department of Transportation
800 Lincoln Way
Ames, IA 50010
 - U.S. Army Corps of Engineers
Rock Island District
Clock Tower Building
P.O. Box 2004
Rock Island, IL 61204
 - Scott County Conservation Department
14910 110th Avenue
Davenport, IA 52804
 - Scott County Secondary Roads
500 W 4th Street
Davenport, IA 52801

ITC Midwest
123 5th Street SE, Cedar Rapids, IA 52401

- Electric Transmission Lines**
- 2 -- Overhead 69,000v
 - 2A -- Overhead 345,000v

Central Iowa Power Cooperative
P.O. Box 2517
Cedar Rapids, IA 52406-2517

- Electric Transmission Lines**
- 3 -- Overhead 69,000v
 - 3A -- Overhead 161,000v

Interstate Power & Light - Alliant Energy
4902 N Biltmore Avenue, Suite 1000
Madison, WI 53718

- Electric Distribution Lines**
- 4 -- Overhead 7,200v
 - 5 -- Overhead 12,470v

Eastern Iowa Light and Power Cooperative
600 E 5th Street, Wilton, IA 52778

- Electric Distribution Lines**
- 6 -- Overhead 7,200v
 - 7 -- Overhead 12,470v

MidAmerican Energy Company
P.O. Box 4350, Davenport, IA 52808-4350

- Electric Distribution Lines**
- 8 -- Overhead 7,200v
 - 9 -- Overhead 12,470v
- Electric Transmission Lines**
- 10 -- Overhead 69,000v
 - 11 -- Overhead 161,000v

Alliance Pipeline
6385 Old Shady Oak Road
Suite 150
Eden Prairie, MN 55344

- Underground Pipelines**
- 12 -- Natural Gas Pipeline

Enterprise Products Operating LLC
1100 Louisiana Street
Houston, TX 77002

- Underground Pipelines**
- 13 -- Natural Gas Pipeline

Northern Border Pipeline Company
717 Texas Street, Suite 2400
Houston, TX 77002

- Underground Pipelines**
- 14 -- Natural Gas Pipeline

MidAmerican Energy Company
P.O. Box 4350
Davenport, IA 52808-4350

- Underground Pipelines**
- 15 -- Natural Gas Pipeline

ONEOK ONEOK Plaza
100 West 5th Street
Tulsa, OK 74103

- Underground Pipelines**
- 16 -- Petroleum Pipeline

Magellan Midstream Partners One Williams Center
Tulsa, OK 74172

- Underground Pipelines**
- 17 -- Petroleum Pipeline

Electric Transmission Line to be Franchised
Rock Island Clean Line
1001 McKinney, Ste 700, Houston, TX 77002

- Proposed Electric Transmission Line**
- 1 -- Overhead +/-600,000v

Water Distribution Companies

None

Railroad Companies

Burlington Northern Santa Fe Railway
2650 Lou Menk Drive
Fort Worth, TX 76131

Canadian Pacific
7550 Ogdan Dale Road SE, Calgary
AB T2C 4X9, Canada

Communications Companies

Central Scott Telephone Company
125 N 2nd Street, PO Box 260
Eldridge, IA 52748

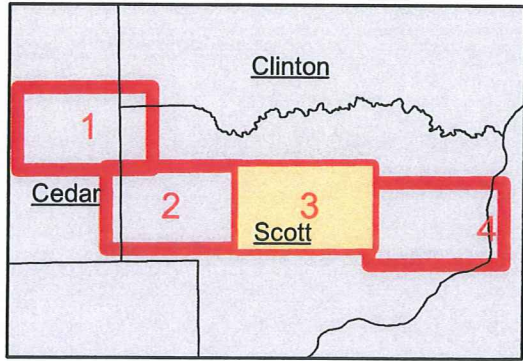
CenturyLink
925 W High Street, 9S9
Des Moines, IA 50309

Dixon Telephone Company
608 Davenport Street, PO Box 10
Dixon, IA 52745

Iowa Telecom
4001 Rodney Parham Road
Little Rock, AR 72217

PAETEC
1800 Old Pecos Trail, Suite J
Santa Fe, NM 87505

PAETEC Business Services
1800 Old Pecos Trail, Suite J
Santa Fe, NM 87505



- Features**
- XXXX Private Airport Runway
 - Streets
 - ~ Streams
 - + + Railroad
 - ③ Section Number
 - - - Section Lines
 - ← TOWN - R3W → Township Boundaries
 - ▨ Municipality

Exhibit B: Scott County

Date: 11/5/2014

1 inch = 4,000 feet

ROCK ISLAND CLEAN LINE

Page 3 of 4

Miles 0 0.5 1



Government Agencies

Iowa Department of Natural Resources
Wallace State Office Building
502 East 9th Street
Des Moines, IA 50319

Iowa Department of Transportation
800 Lincoln Way
Ames, IA 50010

U.S. Army Corps of Engineers
Rock Island District
Clock Tower Building
P.O. Box 2004
Rock Island, IL 61204

Scott County
Conservation Department
14910 110th Avenue
Davenport, IA 52804

Scott County Secondary Roads
500 W 4th Street
Davenport, IA 52801

ITC Midwest
123 5th Street SE, Cedar Rapids, IA 52401

Electric Transmission Lines
--- 2 -- Overhead 69,000v
--- 2A -- Overhead 345,000v

Central Iowa Power Cooperative
P.O. Box 2517
Cedar Rapids, IA 52406-2517

Electric Transmission Lines
--- 3 -- Overhead 69,000v
--- 3A -- Overhead 161,000v

Interstate Power & Light - Alliant Energy
4902 N Biltmore Avenue, Suite 1000
Madison, WI 53718

Electric Distribution Lines
----- 4 -- Overhead 7,200v
----- 5 -- Overhead 12,470v

Eastern Iowa Light and Power Cooperative
600 E 5th Street, Wilton, IA 52778

Electric Distribution Lines
----- 6 -- Overhead 7,200v
----- 7 -- Overhead 12,470v

MidAmerican Energy Company
P.O. Box 4350, Davenport, IA 52808-4350

Electric Distribution Lines
----- 8 -- Overhead 7,200v
----- 9 -- Overhead 12,470v
Electric Transmission Lines
--- 10 -- Overhead 69,000v
--- 11 -- Overhead 161,000v

Alliance Pipeline
6385 Old Shady Oak Road
Suite 150
Eden Prairie, MN 55344

Underground Pipelines
--- 12 -- Natural Gas Pipeline

Enterprise Products Operating LLC
1100 Louisiana Street
Houston, TX 77002

Underground Pipelines
--- 13 -- Natural Gas Pipeline

Northern Border Pipeline Company
717 Texas Street, Suite 2400
Houston, TX 77002

Underground Pipelines
--- 14 -- Natural Gas Pipeline

MidAmerican Energy Company
P.O. Box 4350
Davenport, IA 52808-4350

Underground Pipelines
--- 15 -- Natural Gas Pipeline

ONEOK ONEOK Plaza
100 West 5th Street
Tulsa, OK 74103

Underground Pipelines
--- 16 -- Petroleum Pipeline

Magellan Midstream Partners One Williams Center
Tulsa, OK 74172

Underground Pipelines
--- 17 -- Petroleum Pipeline

Electric Transmission Line to be Franchised
Rock Island Clean Line
1001 McKinney, Ste 700, Houston, TX 77002

Proposed Electric Transmission Line
--- 1 -- Overhead +/-600,000v

Water Distribution Companies
None

Railroad Companies
Burlington Northern Santa Fe Railway
2650 Lou Menk Drive
Fort Worth, TX 76131

Canadian Pacific
7550 Ogden Dale Road SE, Calgary
AB T2C 4X9, Canada

Communications Companies

Central Scott Telephone Company
125 N 2nd Street, PO Box 260
Eldridge, IA 52748

CenturyLink
925 W High Street, 9S9
Des Moines, IA 50309

Dixon Telephone Company
608 Davenport Street, PO Box 10
Dixon, IA 52745

Iowa Telecom
4001 Rodney Parham Road
Little Rock, AR 72217

PAETEC
1800 Old Pecos Trail, Suite J
Santa Fe, NM 87505

PAETEC Business Services
1800 Old Pecos Trail, Suite J
Santa Fe, NM 87505

Features

- Private Airport Runway
- Streets
- Streams
- Railroad
- Section Number
- Section Lines
- Township Boundaries
- Municipality

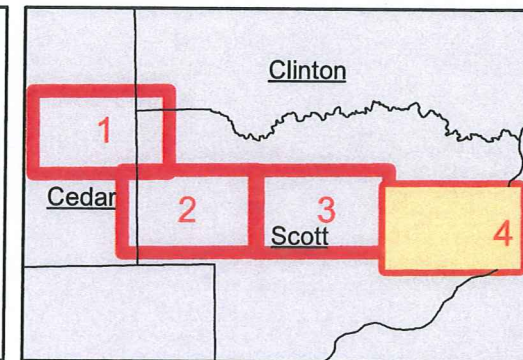


Exhibit B: Scott County

Date: 11/5/2014

ROCK ISLAND
CLEAN LINE

1 inch = 4,000 feet

Page 4 of 4

