

PLEASE RETURN THIS WORKSHEET BY 9/11/2013

County:
Scott
Project No.:
IM-074-1(144)5--13-82 (ROW)
IM-074-1(226)5--13-82 (Grade and Pave)

RETURN TO:
Steve Flockhart
Iowa Department of Transportation
District Utility Coordinator
430 16th Ave, SW
Cedar Rapids, IA 52404
319-364-9614 FAX
Steven.flockhart@dot.iowa.gov

Project Location:
Unknown Pavement - Grade and Replace, In The City Of Bettendorf On Local Roads

1. Describe your proposed relocation plan for the above project, as requested in the enclosed letter, using highway stationing whenever possible. Attach extra sheets if needed.

Relocate Aerial fiber to underground crossing Kimberly Rd Exit Ramp between Holmes + Brown Streets.

Relocate Aerial and underground fiber terminating in Century Link C.O., starting at Century Link Manholes at 15th and Grant proceeding north on both sides of 15th Street to the Alley North between Grant and Brown

2. Conflicting utility facilities will need to be relocated prior to construction. If this is not feasible, please explain and also identify what work will require coordination with the highway contractor during construction.

Windstream fiber cables entering the Century Link C.O. will have to be relocated with coordination with Century Link

3. Anticipated start date: 6/1/14

4. Estimated construction time required (in working days): 30

5. List the approvals required and the expected time schedule to obtain those approvals. Related to this, please include a list of DOT real estate parcels that the State must have acquired to enable your company to complete the necessary facility installations and relocations prior to construction.

Approvals will be needed from DOT and Century Link

6. Review the enclosed plans for the above project. Are your facilities correct as shown? If not, list the errors. In some cases, it may be easier to return a marked up copy of the plan. It is very important that your facilities are shown correctly since this information will be used by all construction field personnel. Uncorrected location errors could create construction delays.

Windstream facilities are not shown correctly along 15th St between Grant and Brown Streets

7. Is this work dependent on work by other utilities? If so, which other utilities, and what time schedule has been coordinated with them?

Work could be on Mid-American work to power poles in the Area.

8. Please provide the name, address, and phone number of the field contact person for this project, so that we may place this information on the highway plan.

Name: Rod Wisecup

Address: 3630 109th St

City/State/Zip: Urbandale Ia 50322

Phone Office/Cell: 515-309-1115 cell 515-205-6313

E-Mail rod.wisecup@windstream.com

9. List any other relevant information that may bear on the ultimate goal of preventing construction delay due to uncertain scheduling of utility relocations.

Relocations could be delayed by the activities of other utilities









10. Do you have any facilities that are no longer in use but have been left in place in the project area?

Yes or No NO

Rod Wisecup 10/2/13 515 309-1115
Name of Person Who Prepared This Worksheet Date Phone Number of Preparer, plus Ext.

rod.wisecup@windstream.com
E-mail of Preparer

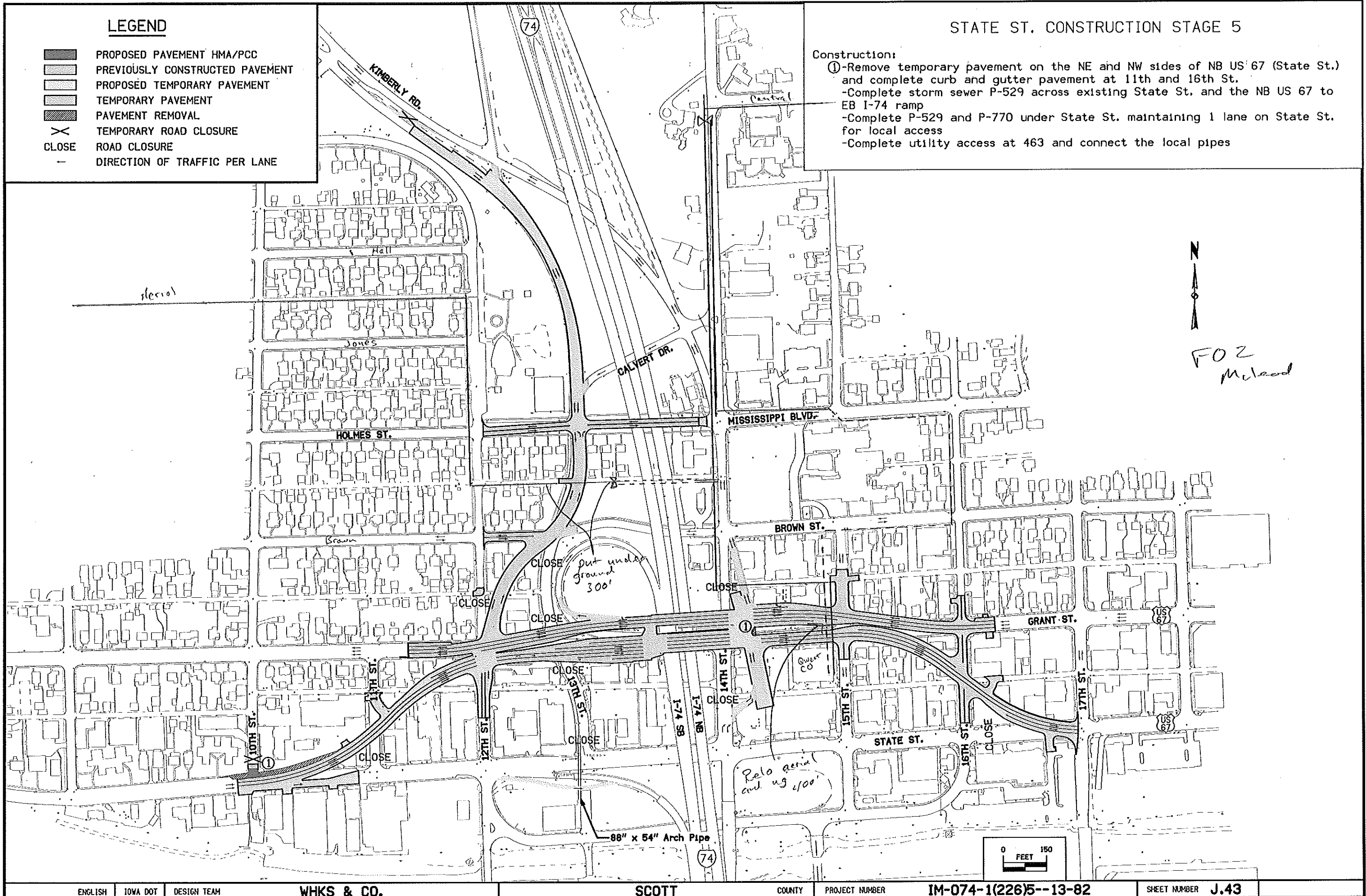
LEGEND

-  PROPOSED PAVEMENT HMA/PCC
-  PREVIOUSLY CONSTRUCTED PAVEMENT
-  PROPOSED TEMPORARY PAVEMENT
-  TEMPORARY PAVEMENT
-  PAVEMENT REMOVAL
-  TEMPORARY ROAD CLOSURE
-  ROAD CLOSURE
-  DIRECTION OF TRAFFIC PER LANE

STATE ST. CONSTRUCTION STAGE 5

Construction:

- ①-Remove temporary pavement on the NE and NW sides of NB US 67 (State St.) and complete curb and gutter pavement at 11th and 16th St.
- Complete storm sewer P-529 across existing State St. and the NB US 67 to EB I-74 ramp
- Complete P-529 and P-770 under State St. maintaining 1 lane on State St. for local access
- Complete utility access at 463 and connect the local pipes



N
FOZ
McLeod

