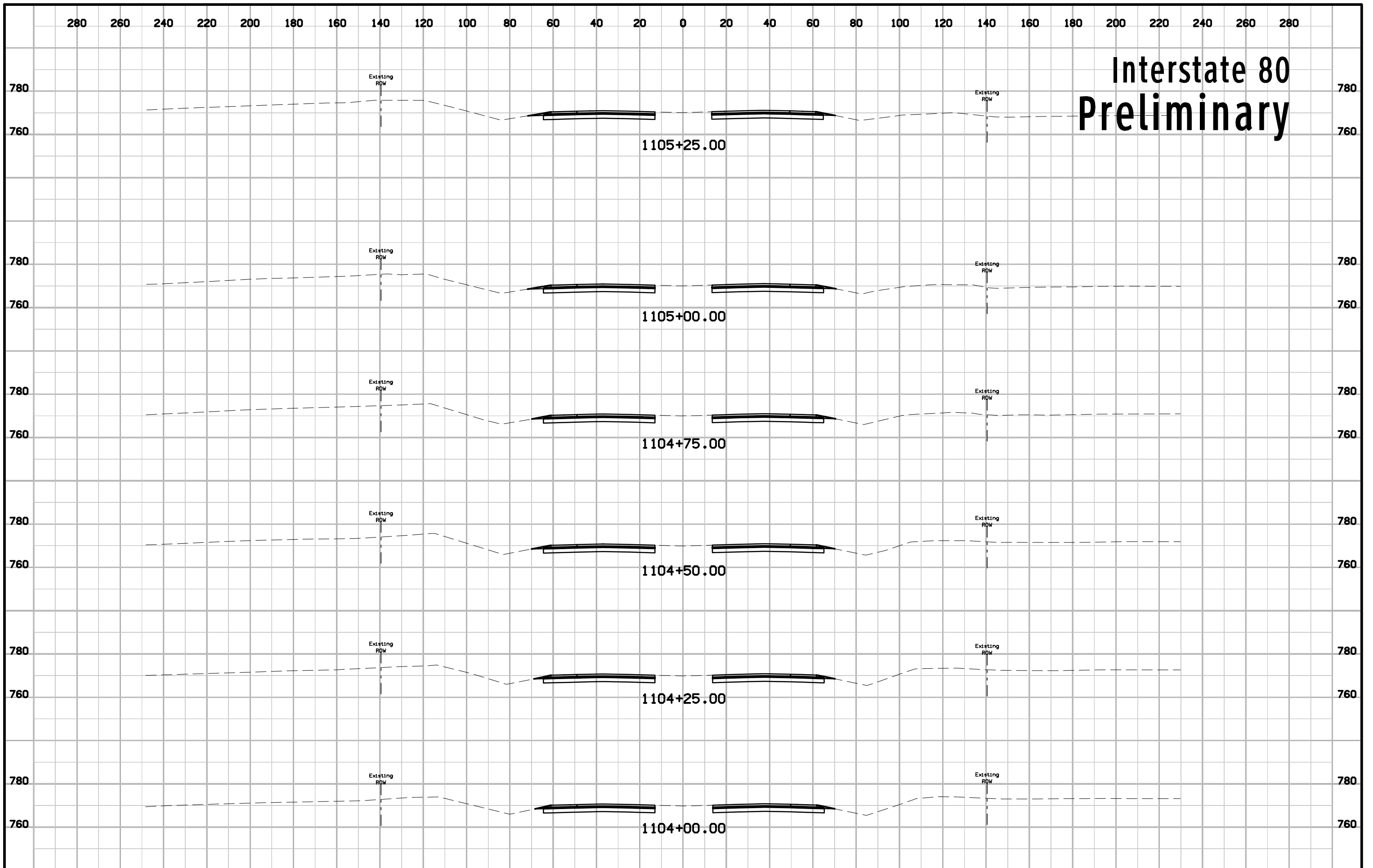
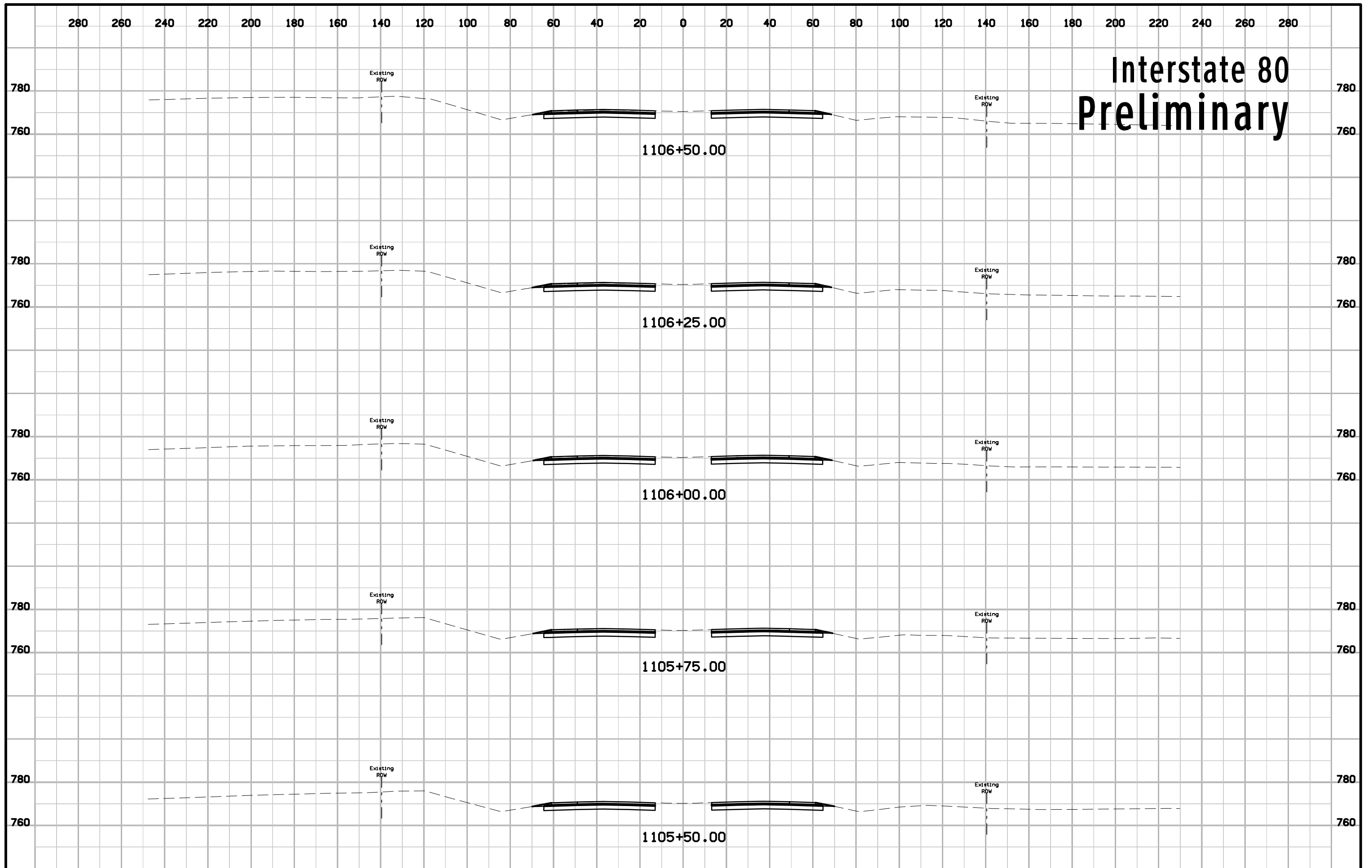


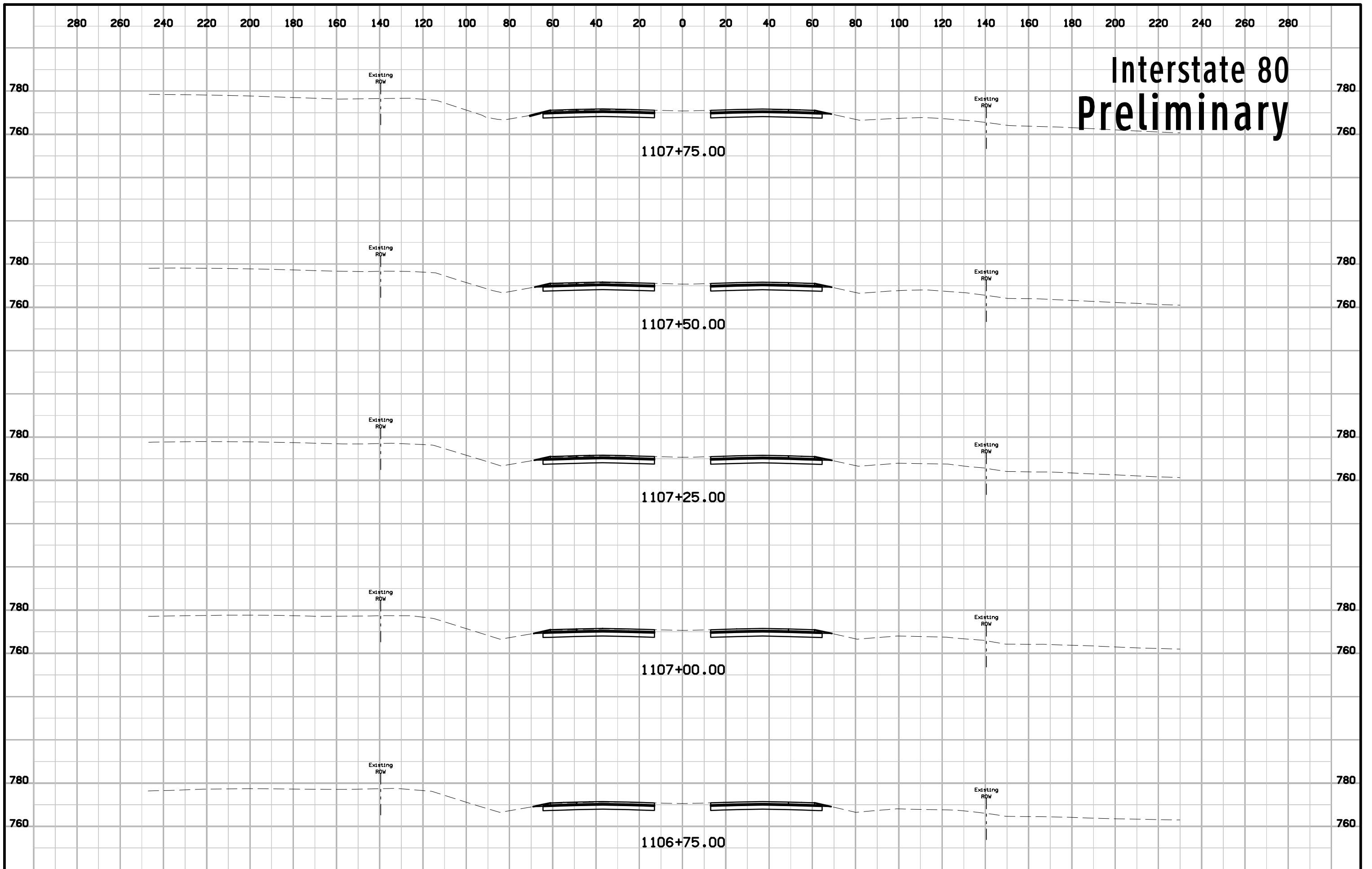
Interstate 80 Preliminary



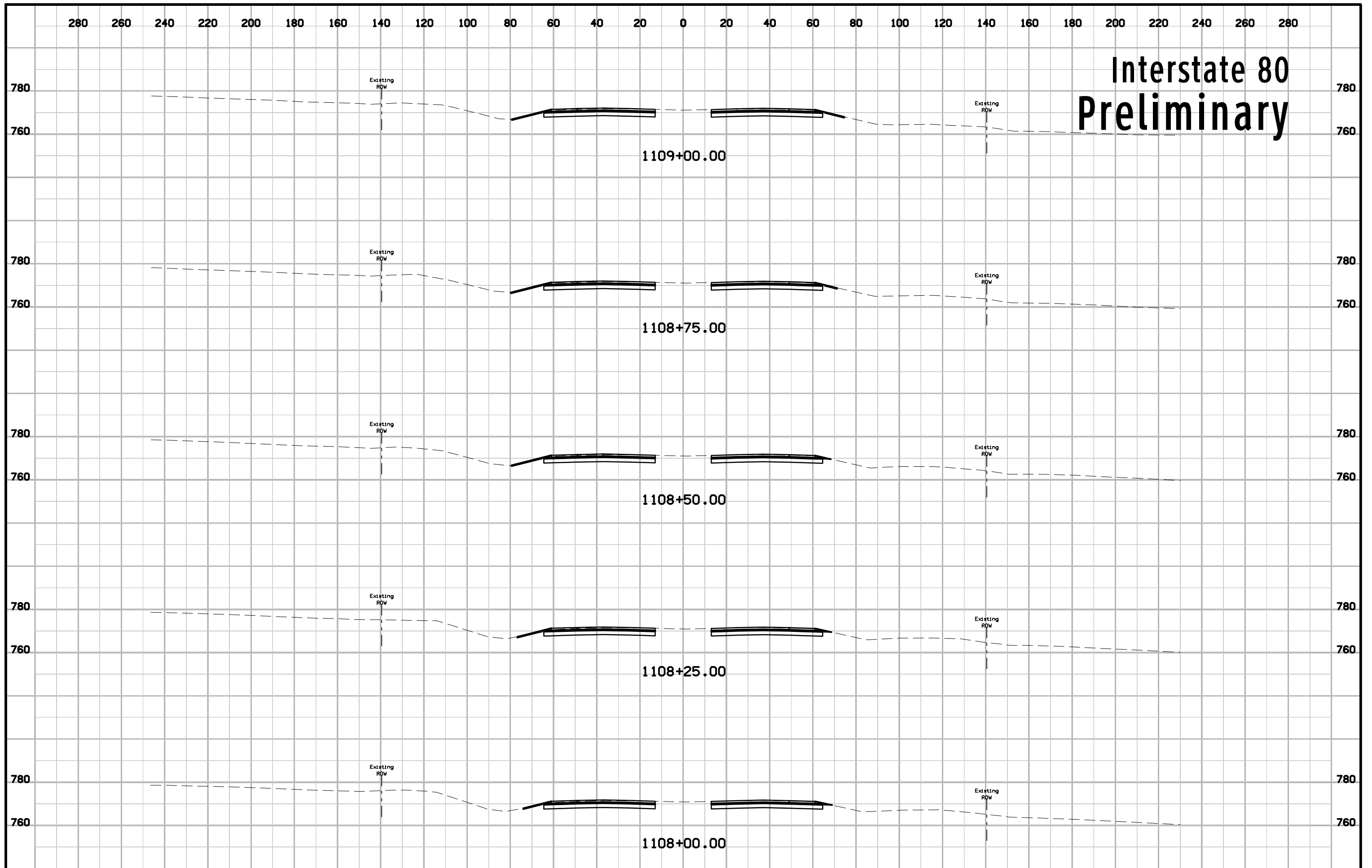
Interstate 80 Preliminary



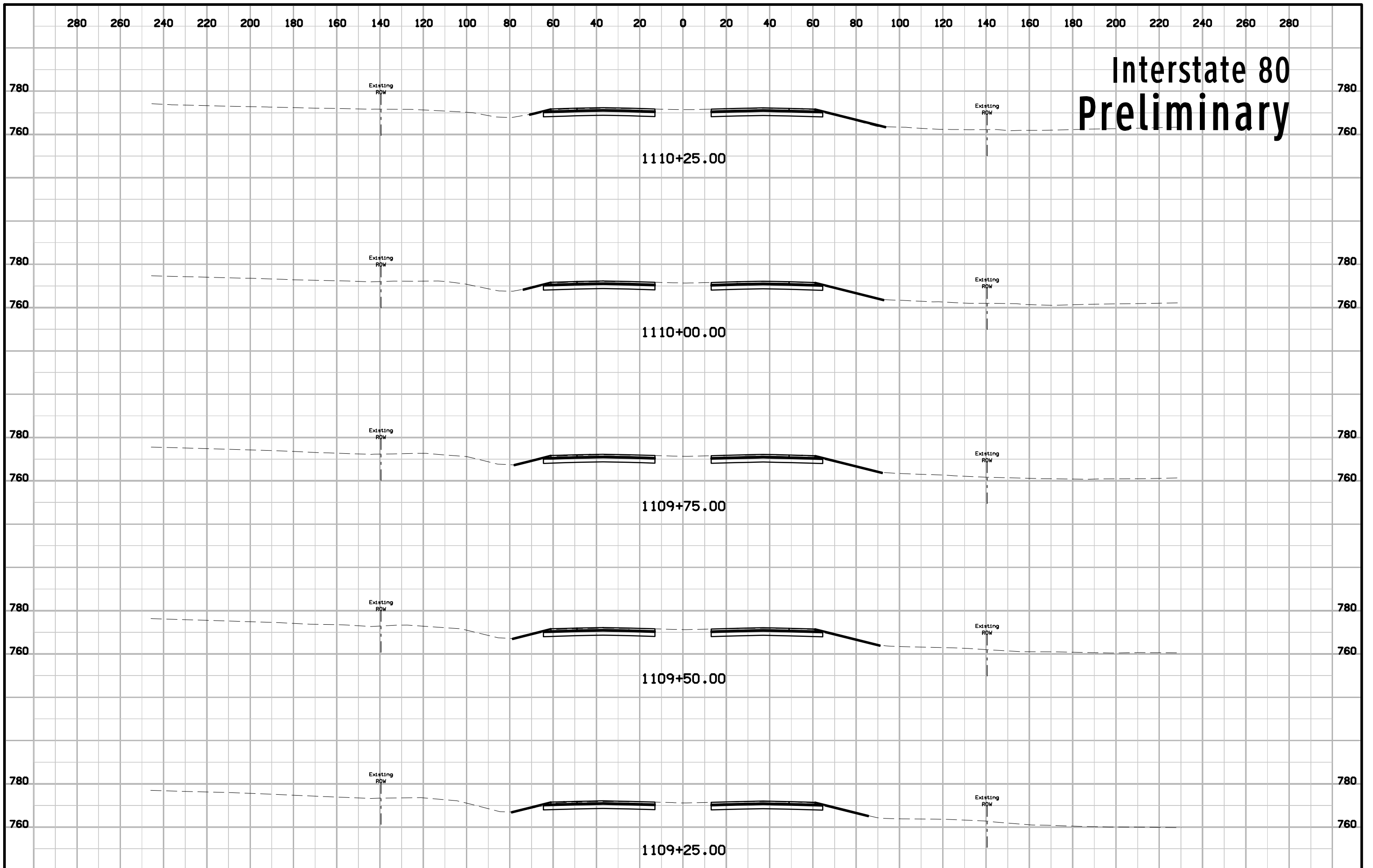
Interstate 80 Preliminary



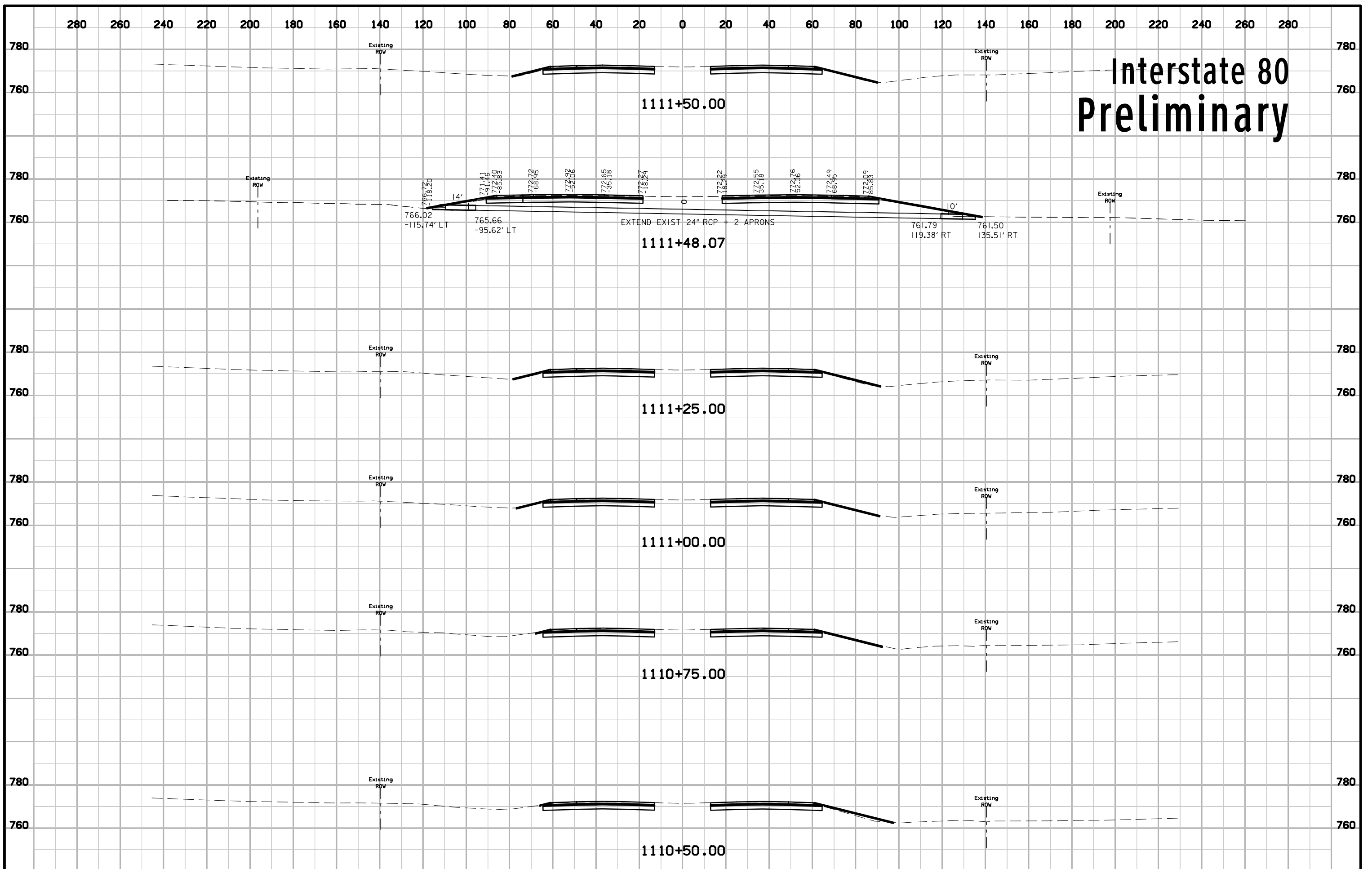
Interstate 80 Preliminary



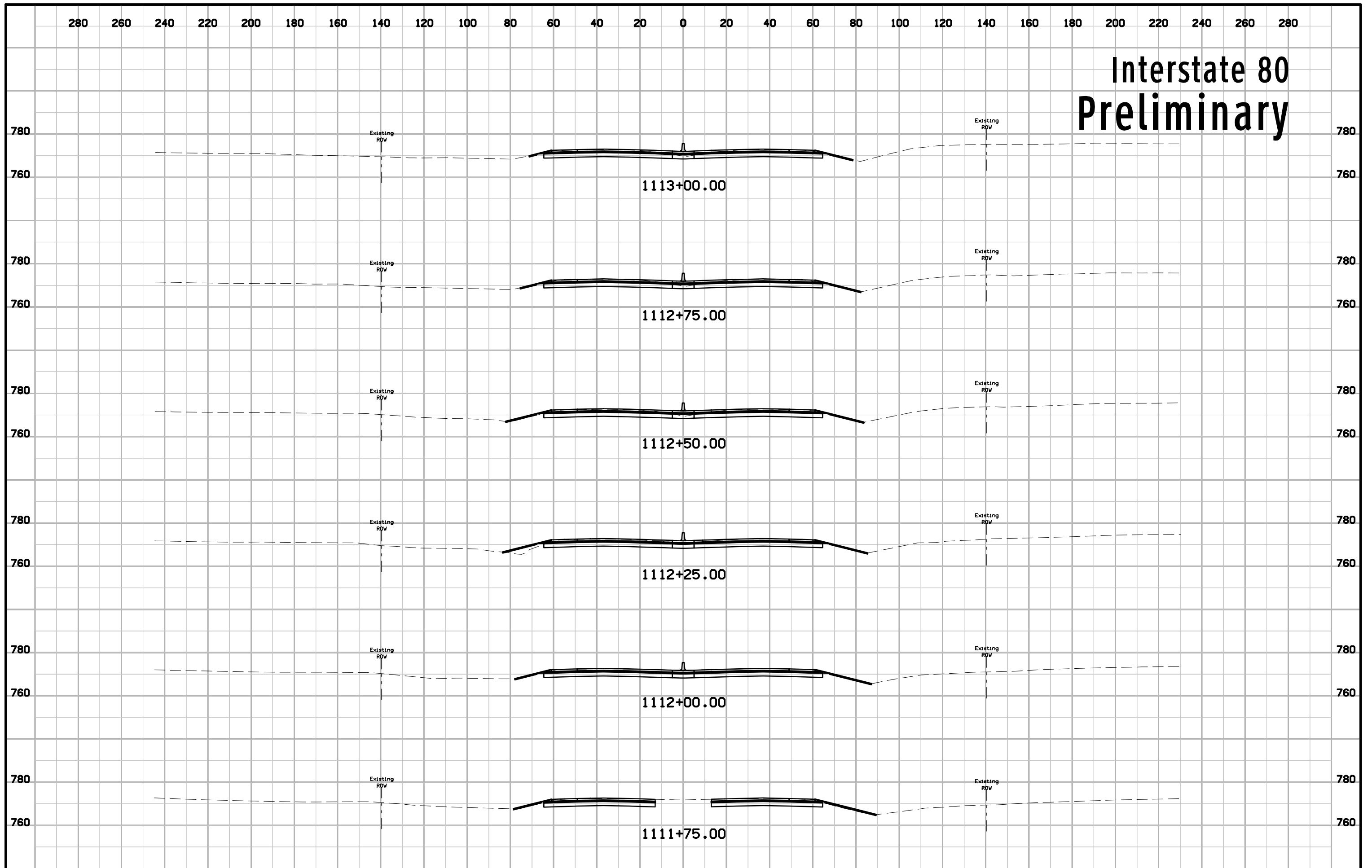
Interstate 80 Preliminary



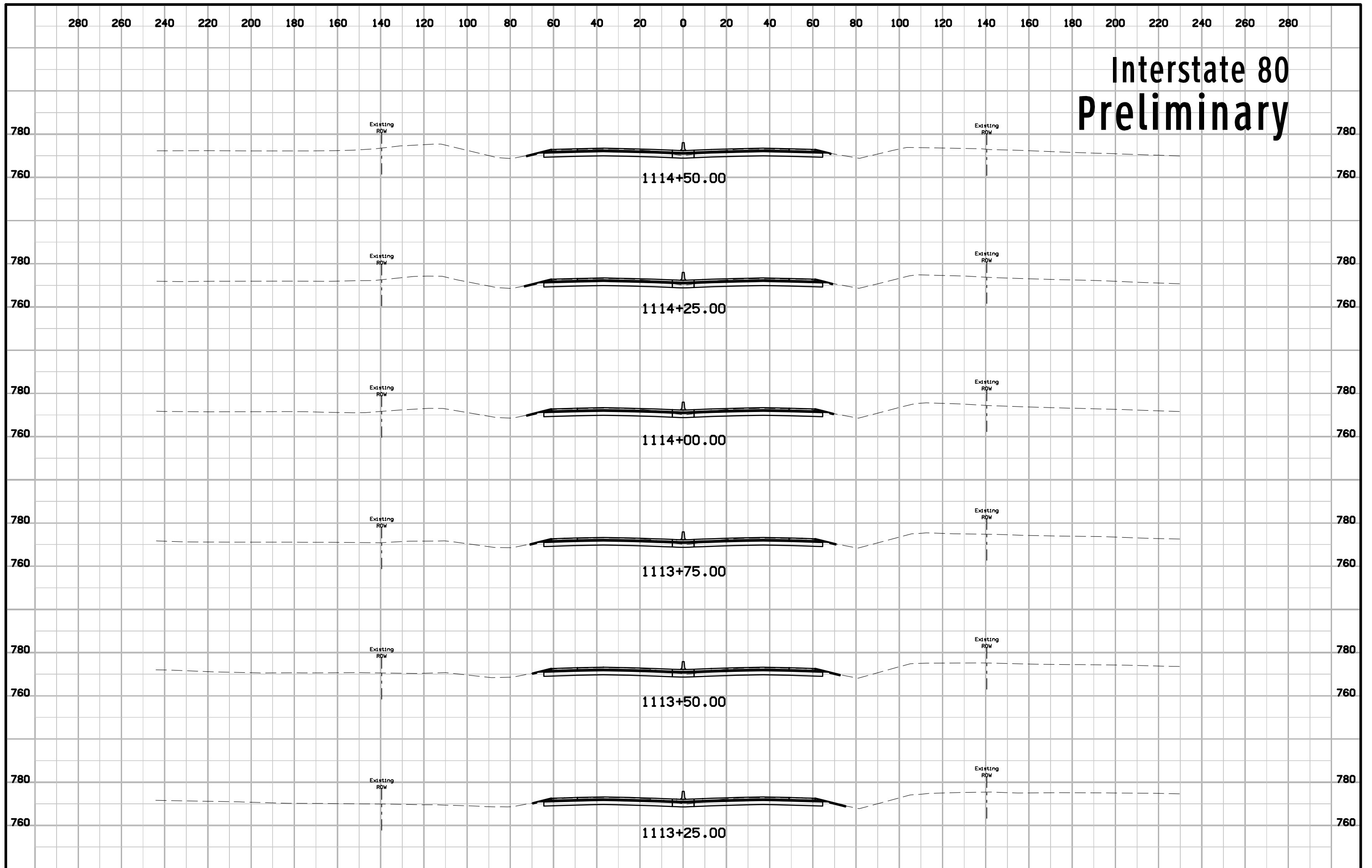
Interstate 80 Preliminary



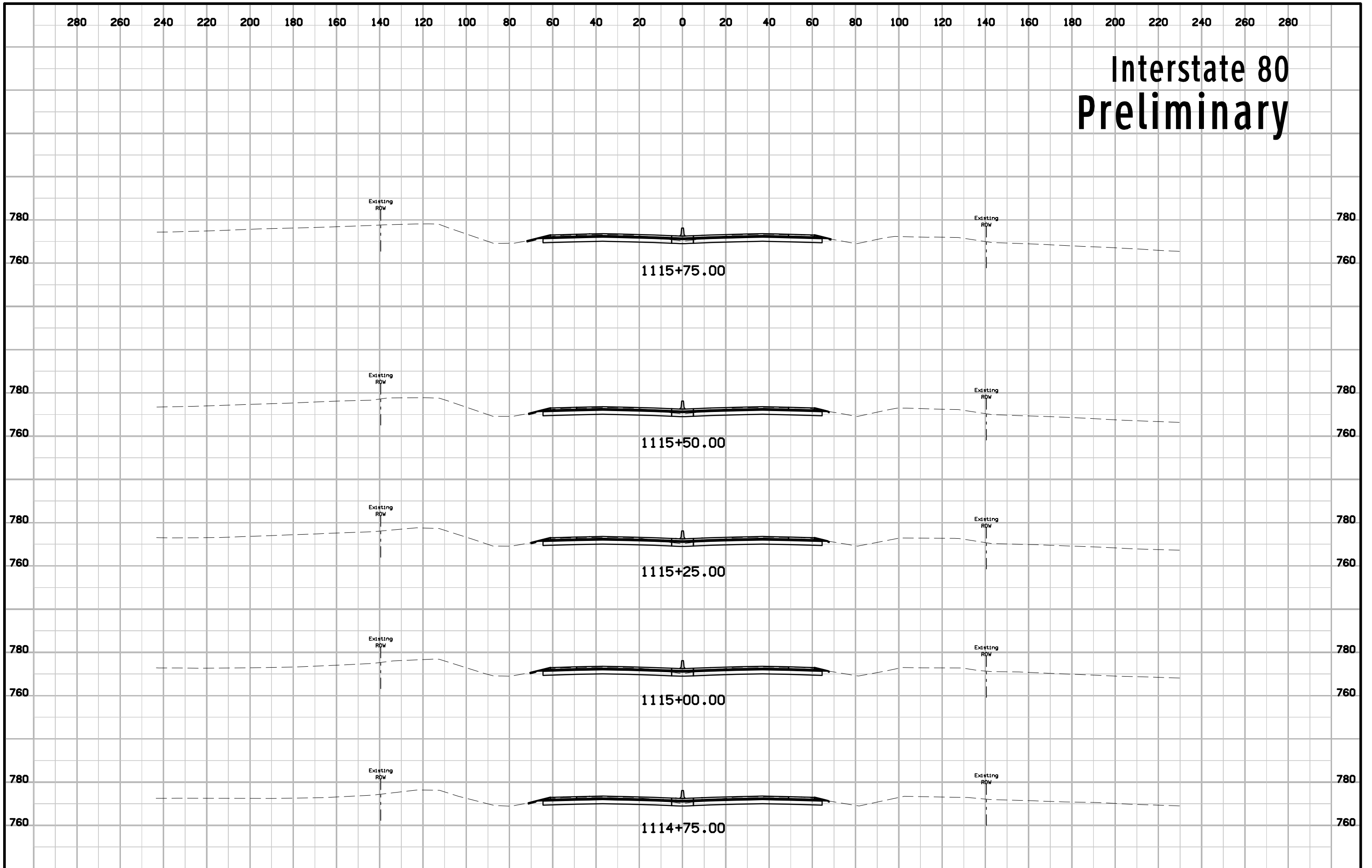
Interstate 80 Preliminary



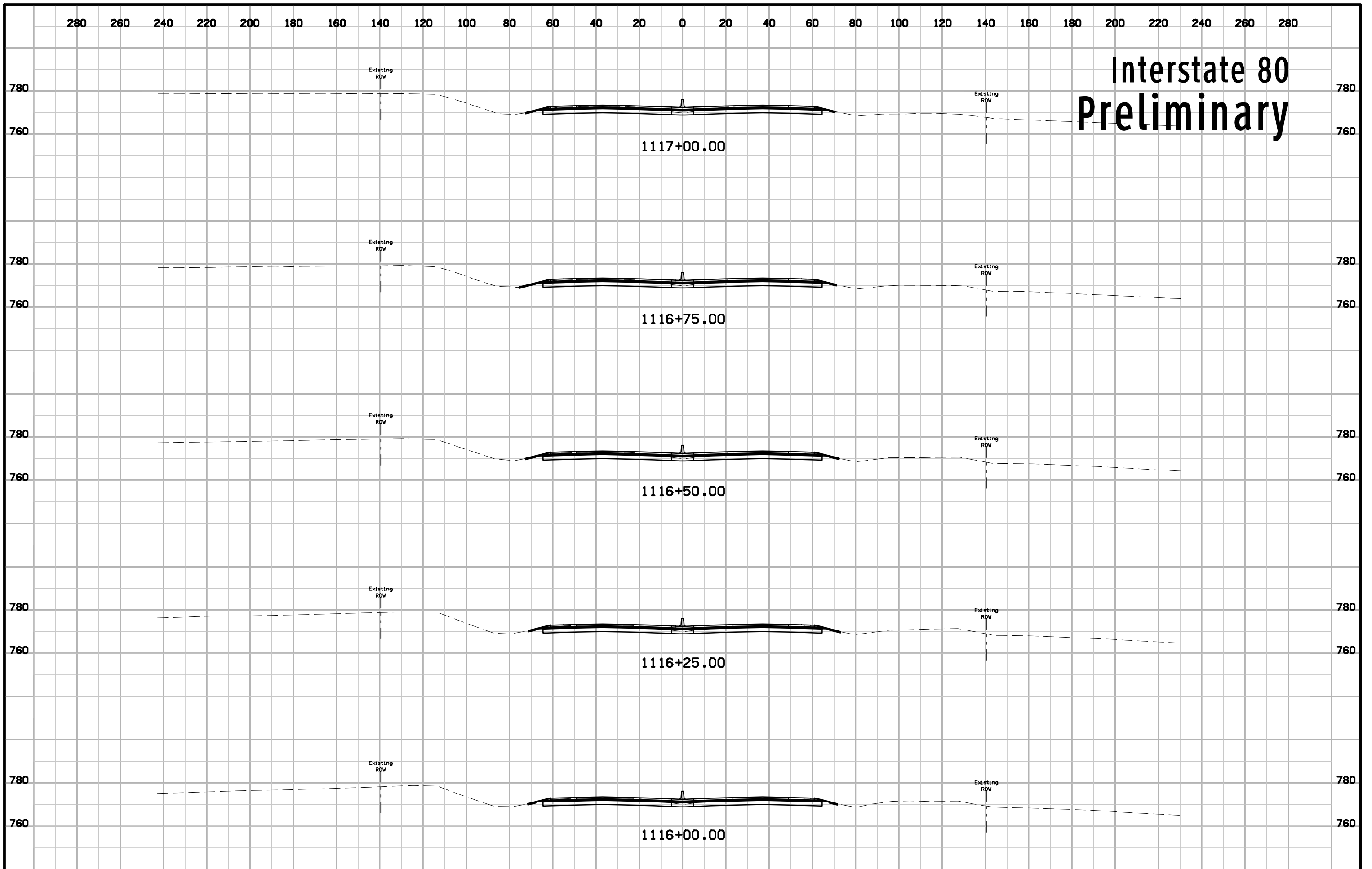
Interstate 80 Preliminary



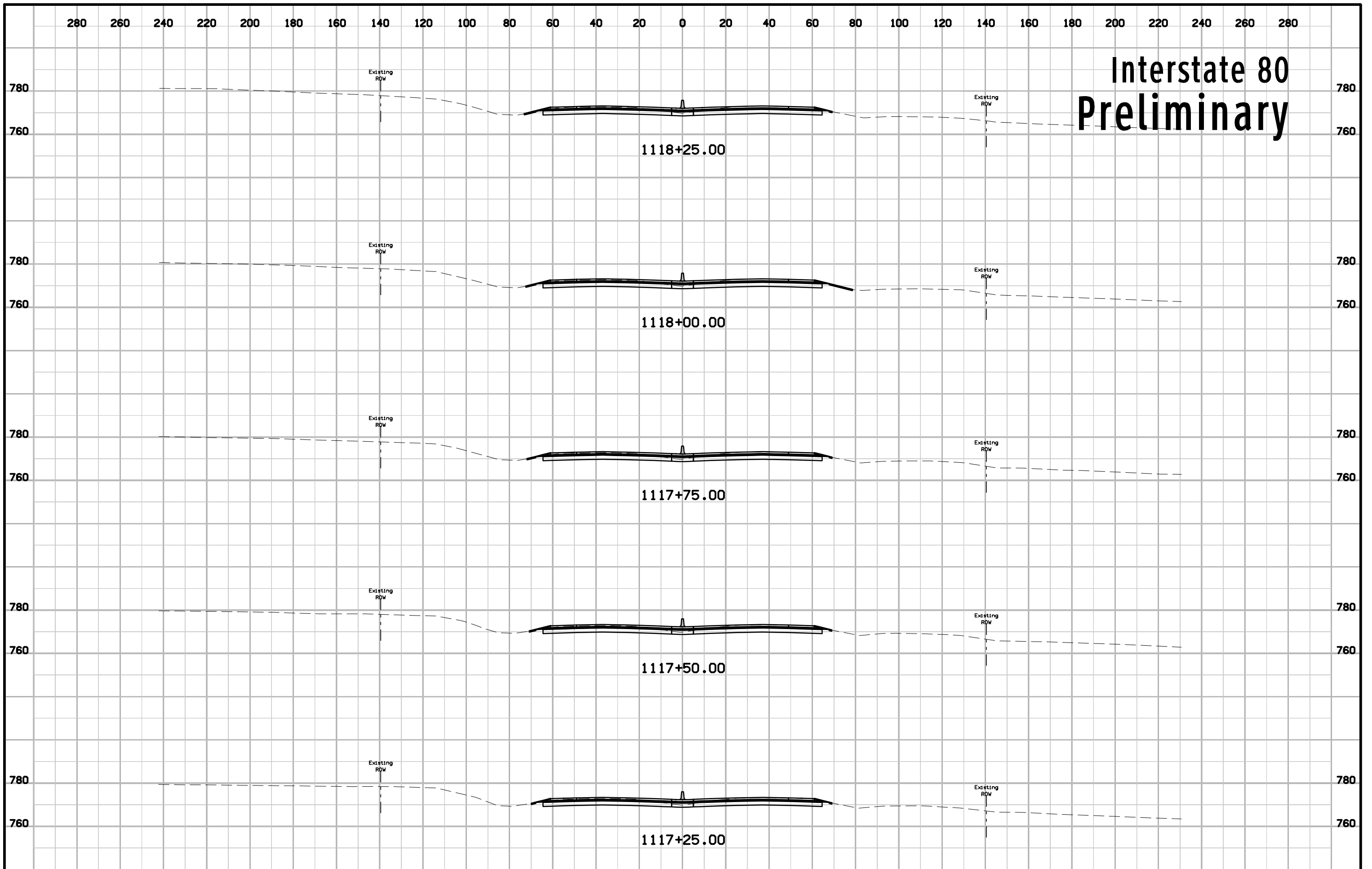
Interstate 80 Preliminary



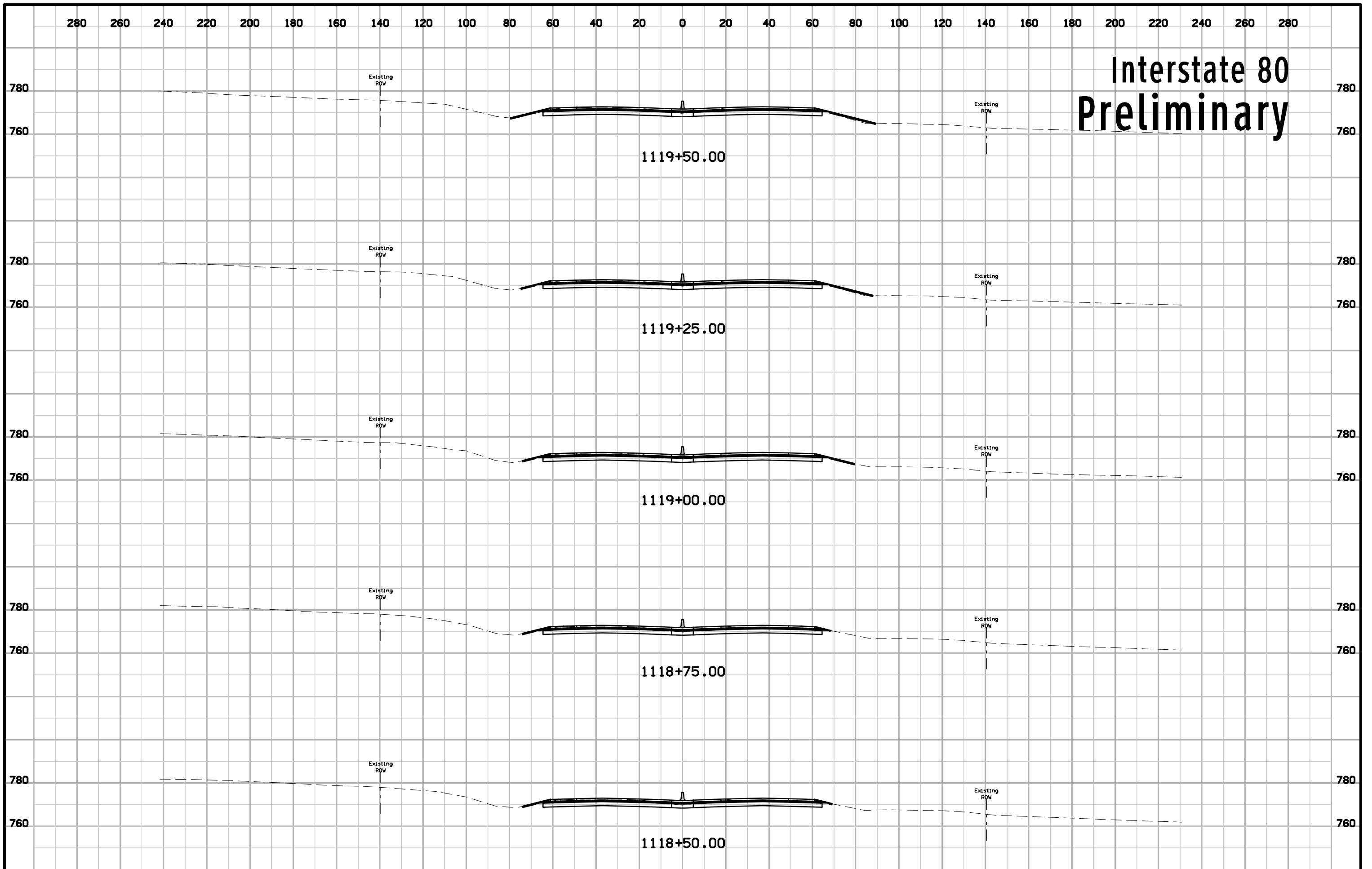
Interstate 80 Preliminary



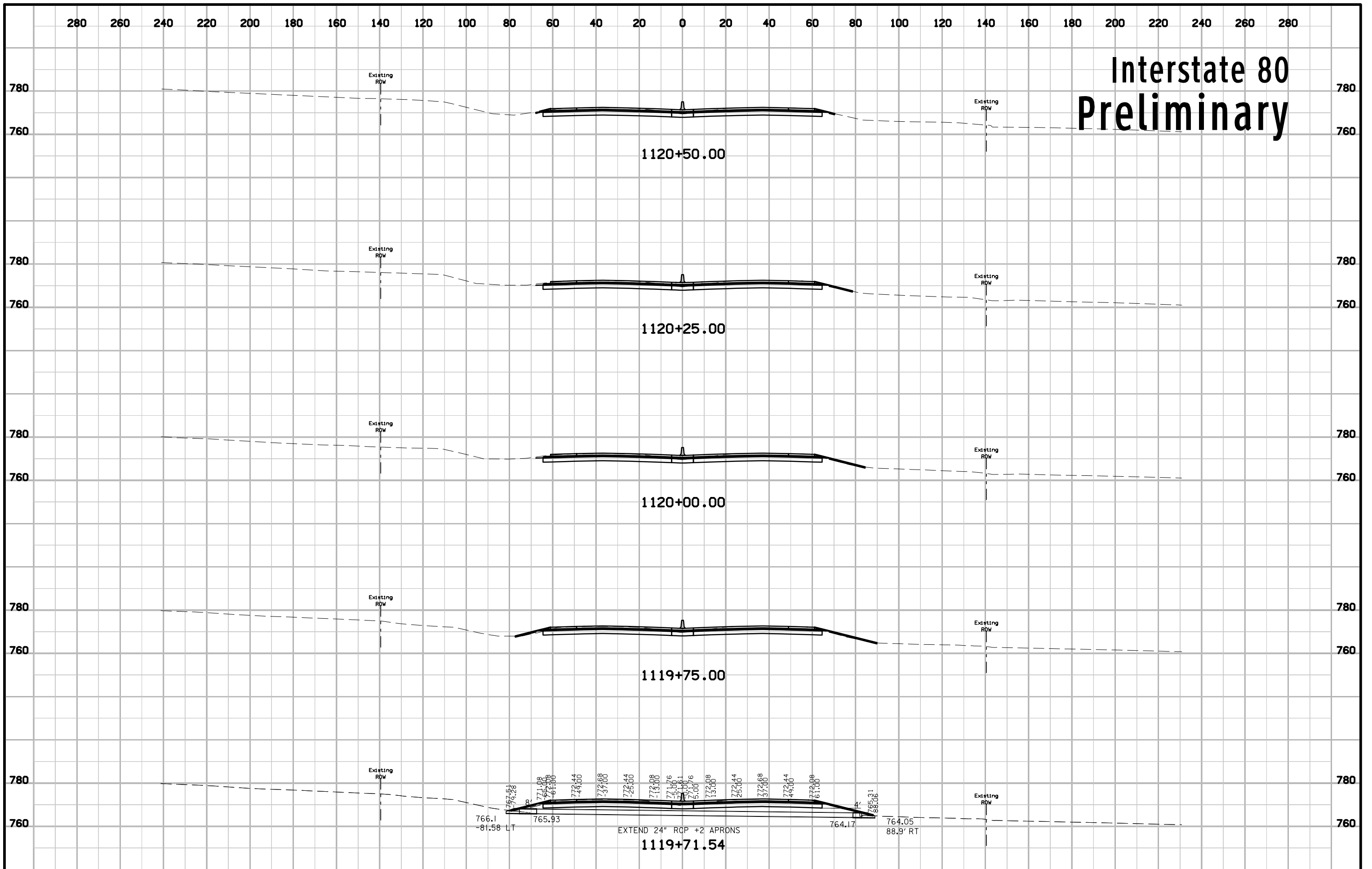
Interstate 80 Preliminary



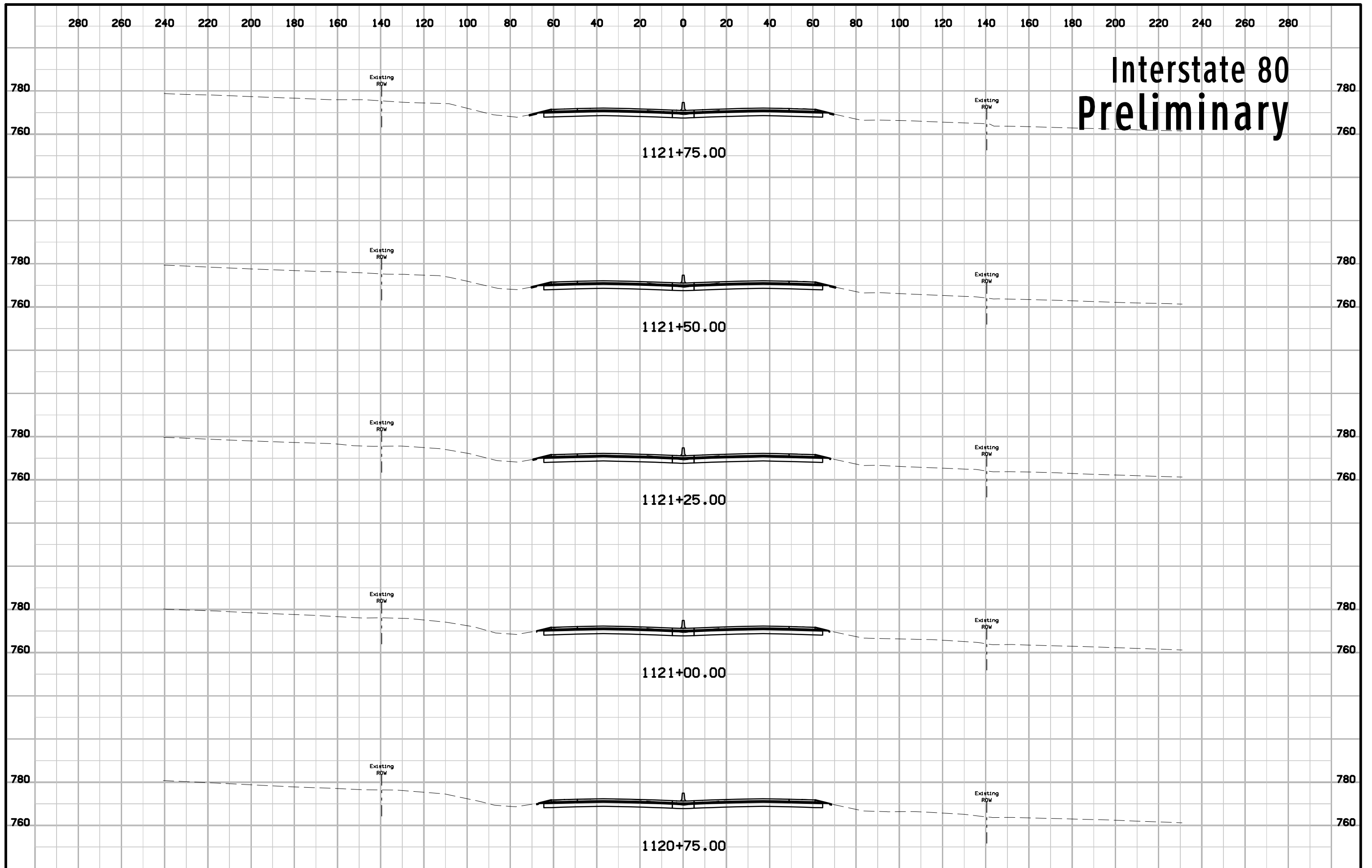
Interstate 80 Preliminary



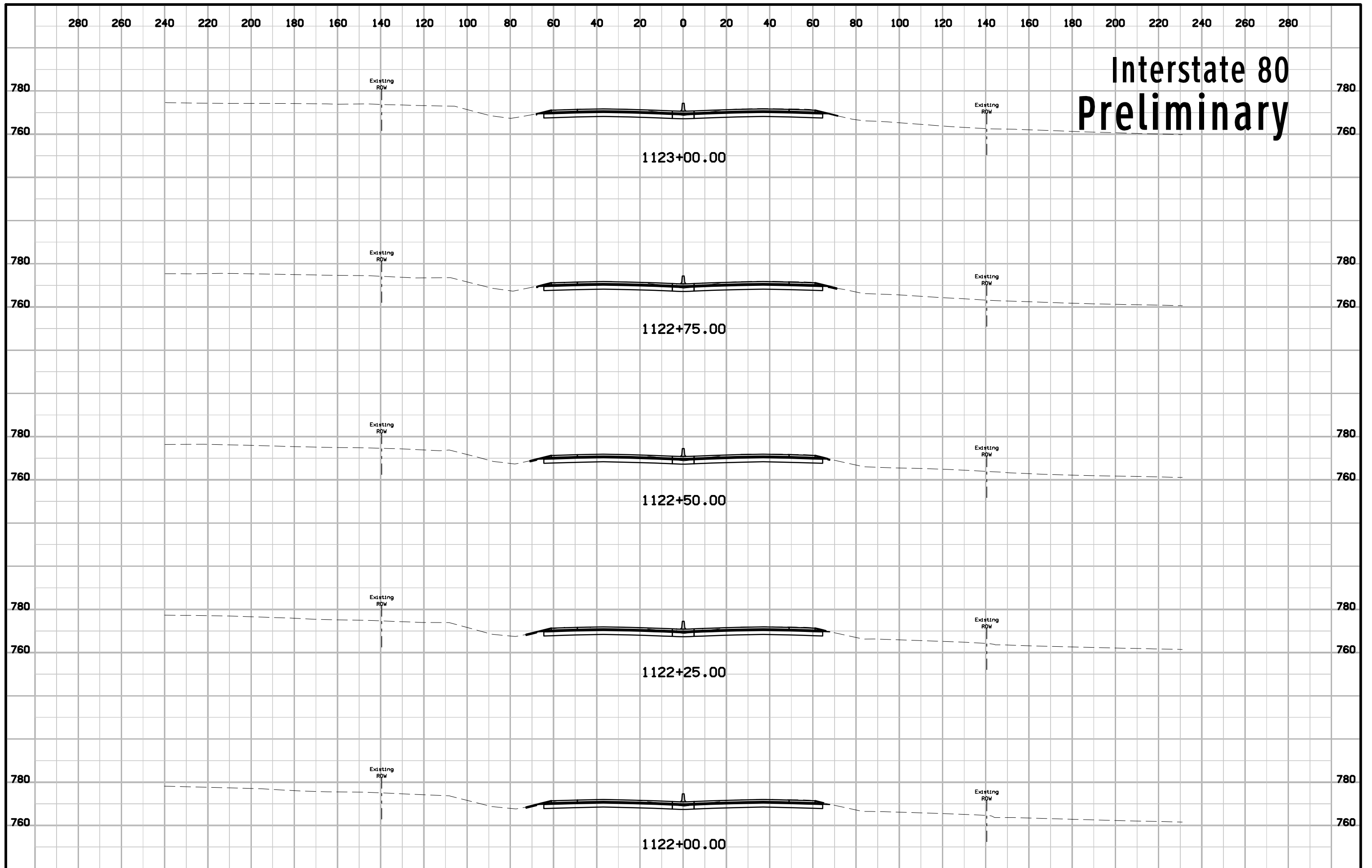
Interstate 80 Preliminary



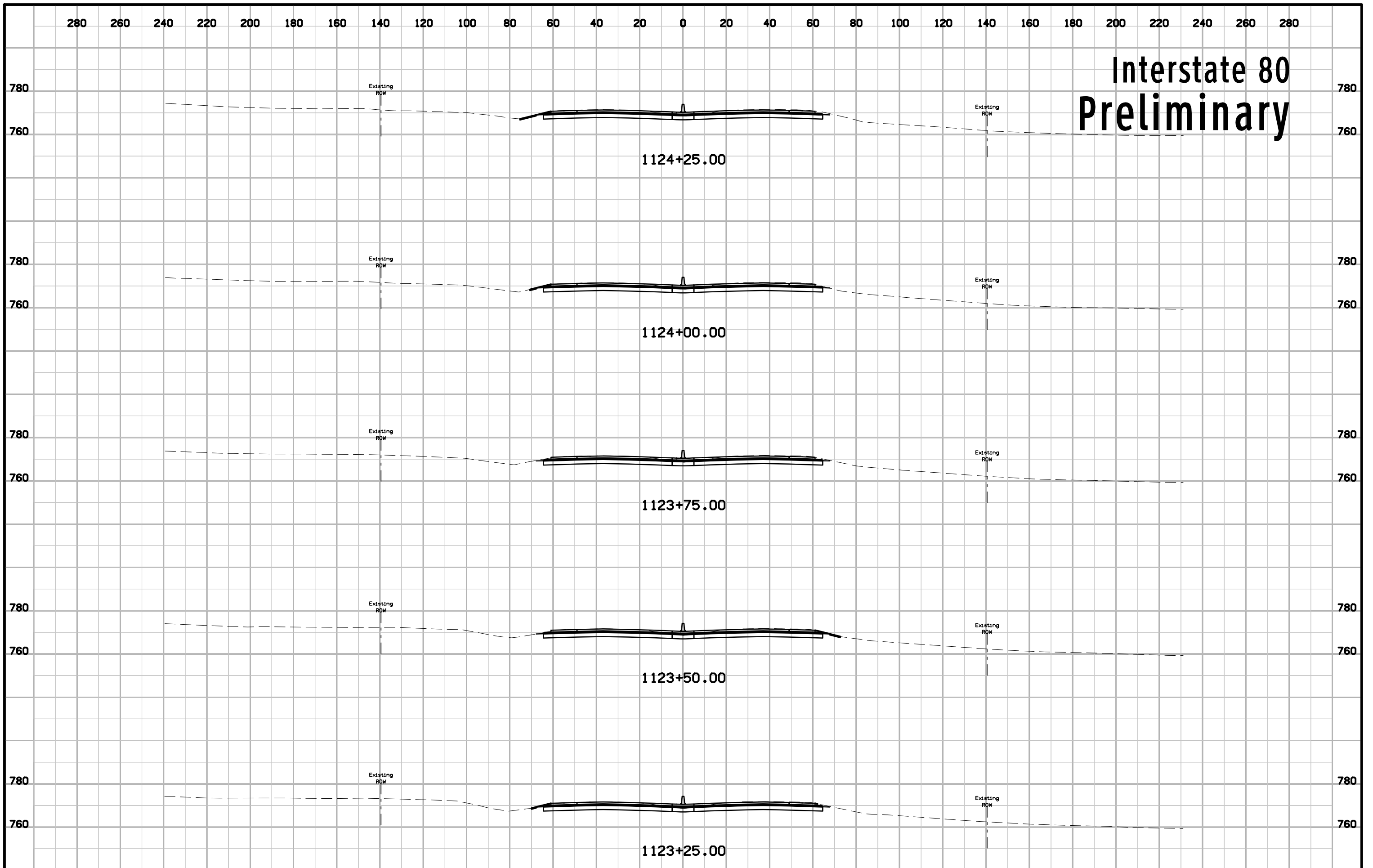
Interstate 80 Preliminary



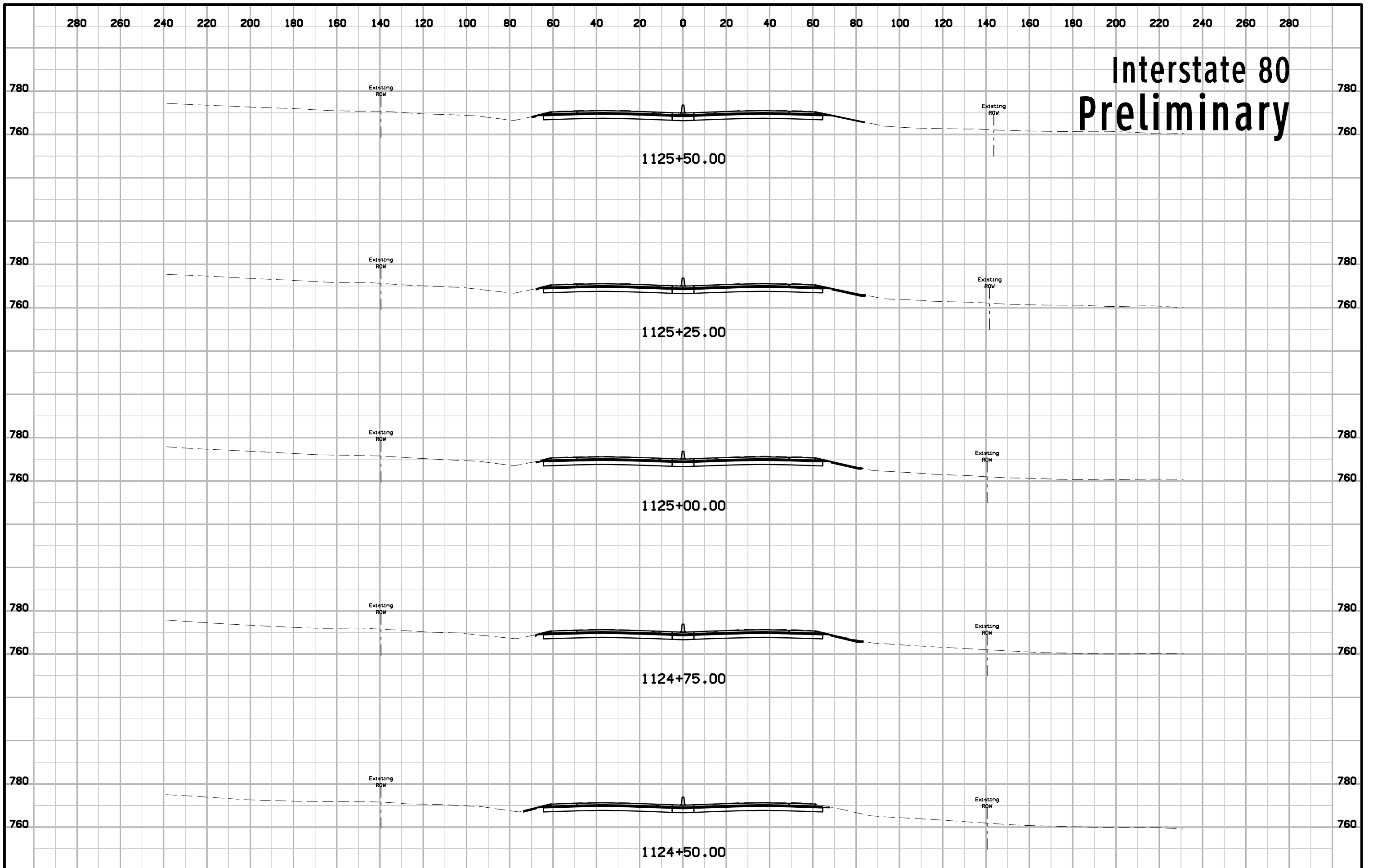
Interstate 80 Preliminary



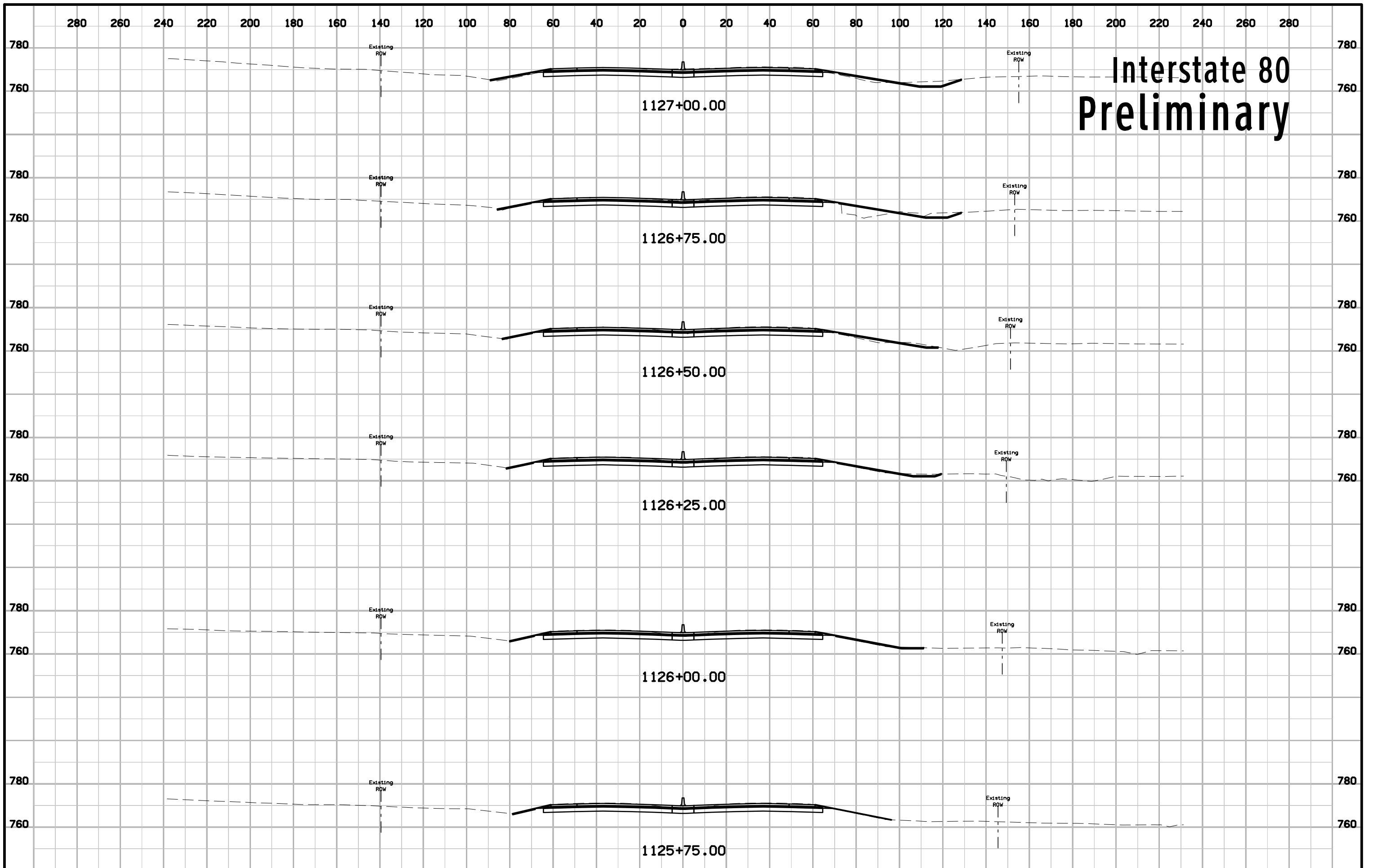
Interstate 80 Preliminary



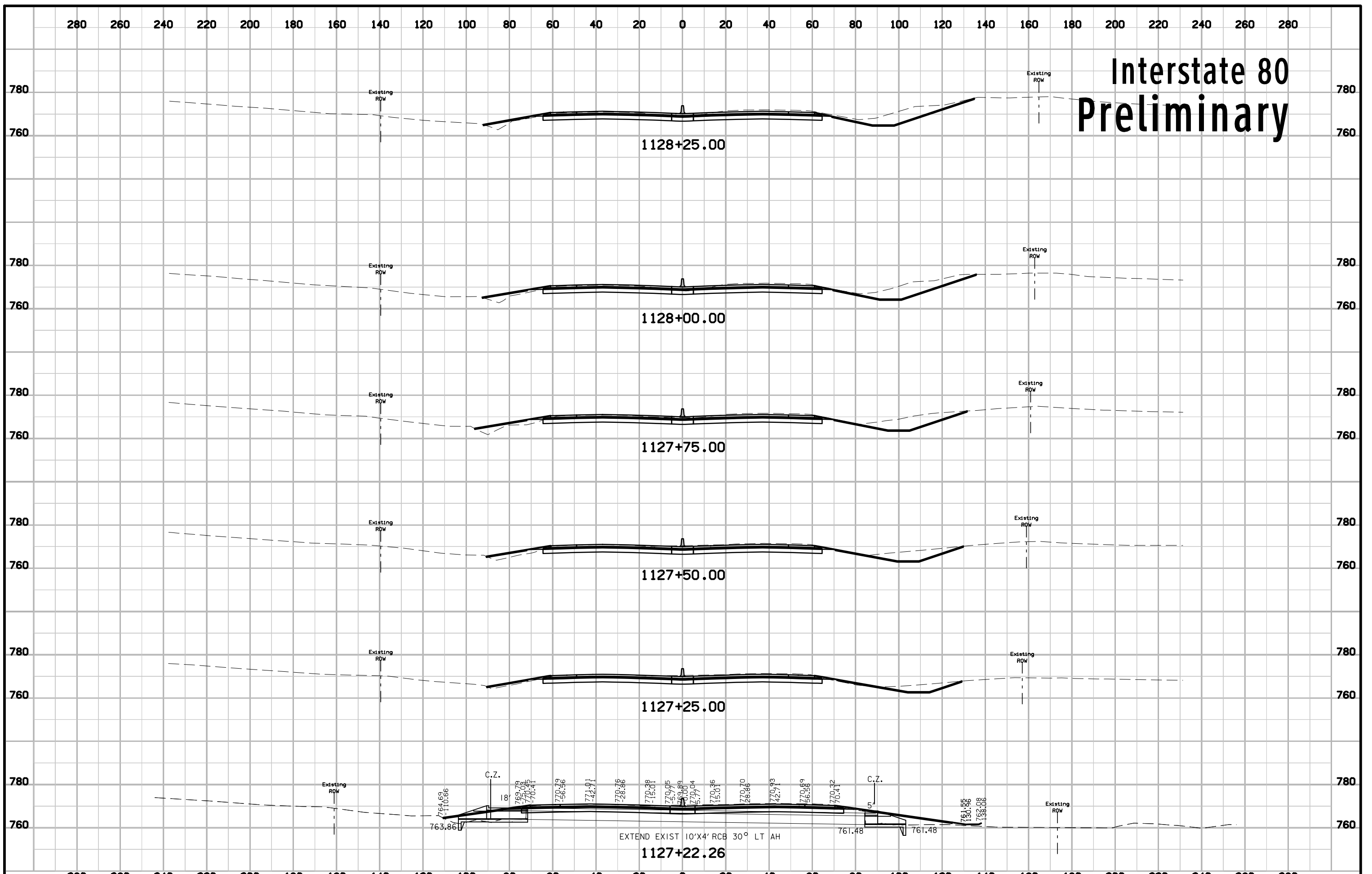
Interstate 80 Preliminary



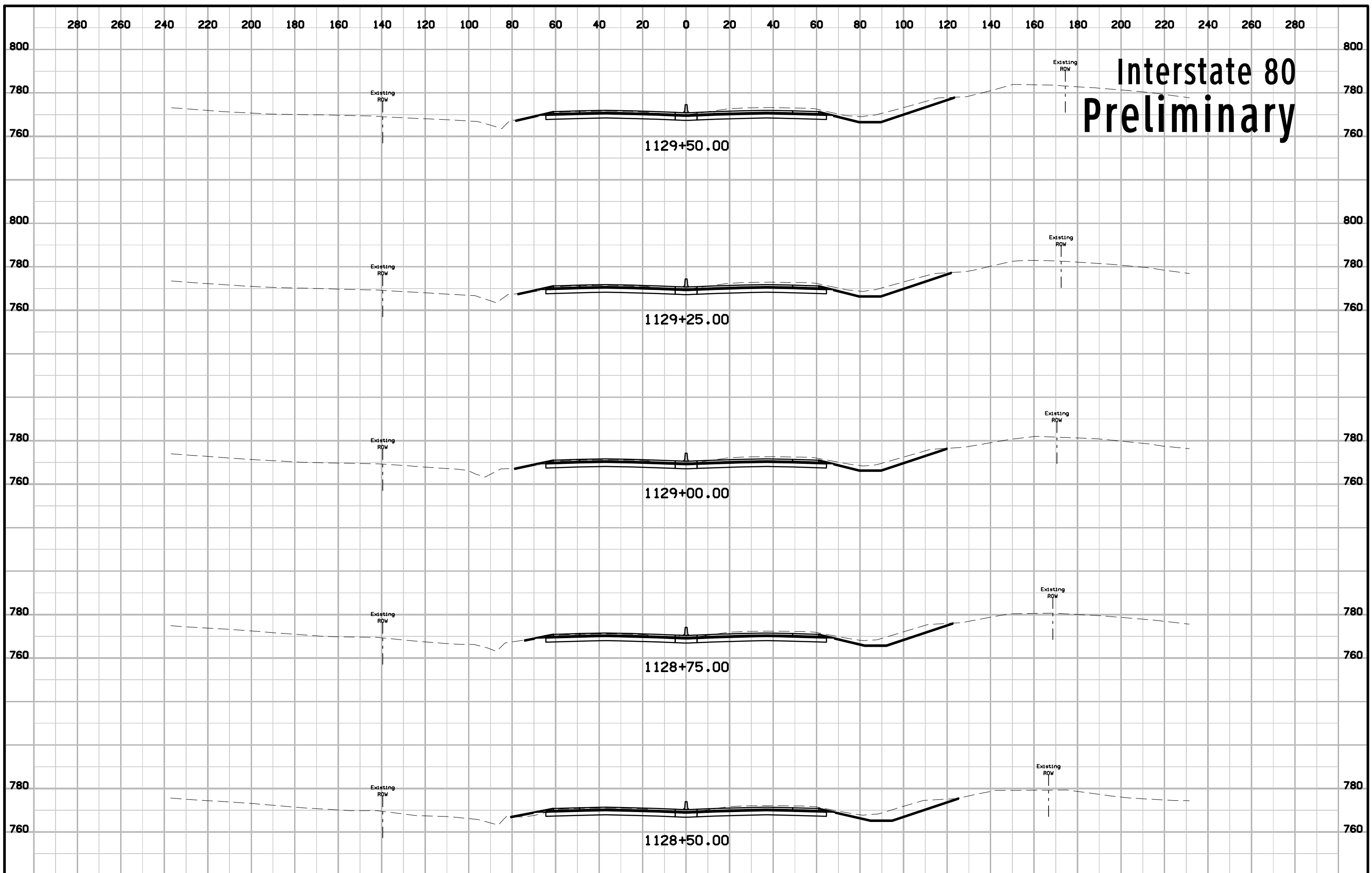
Interstate 80 Preliminary



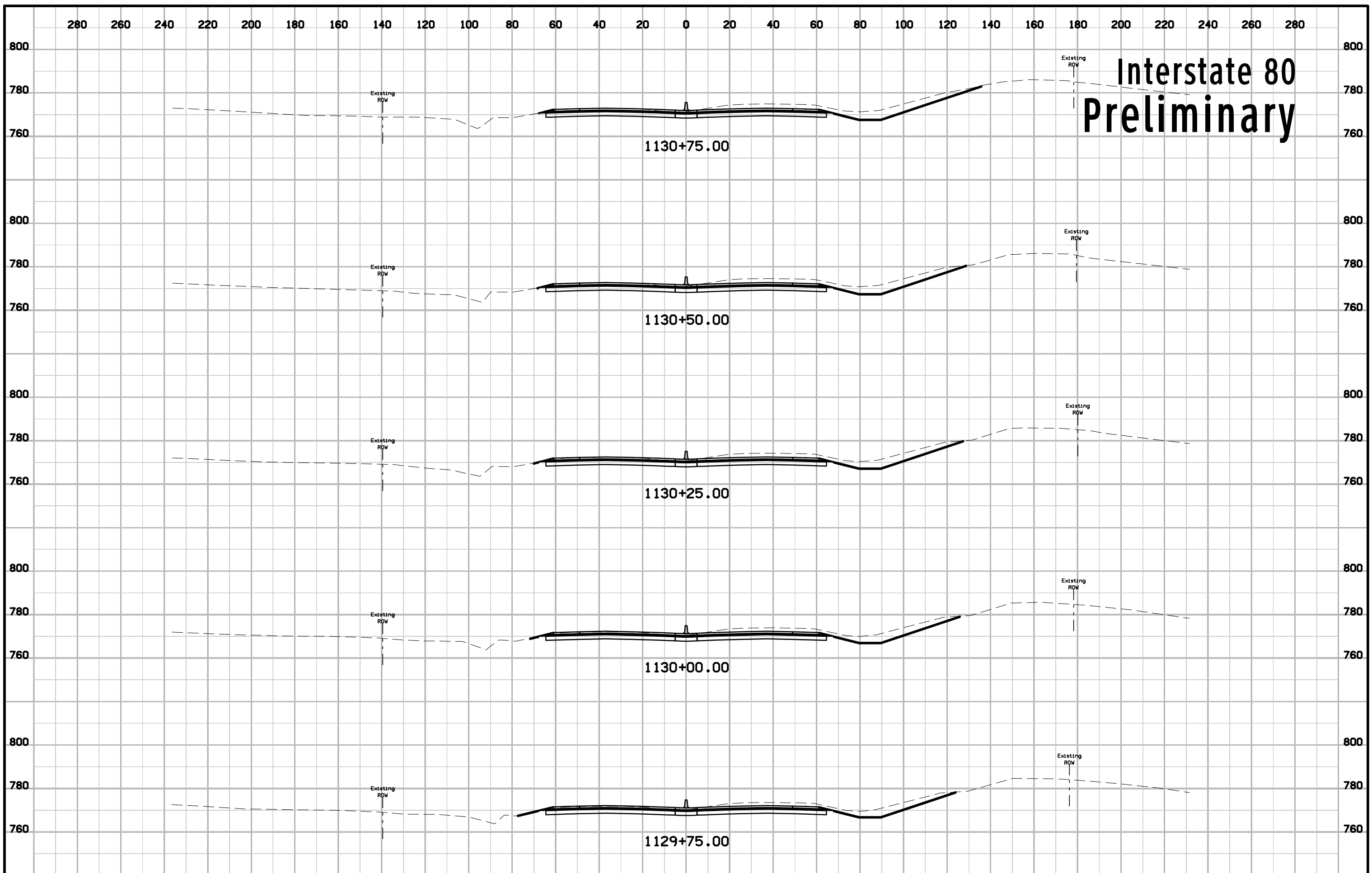
Interstate 80 Preliminary



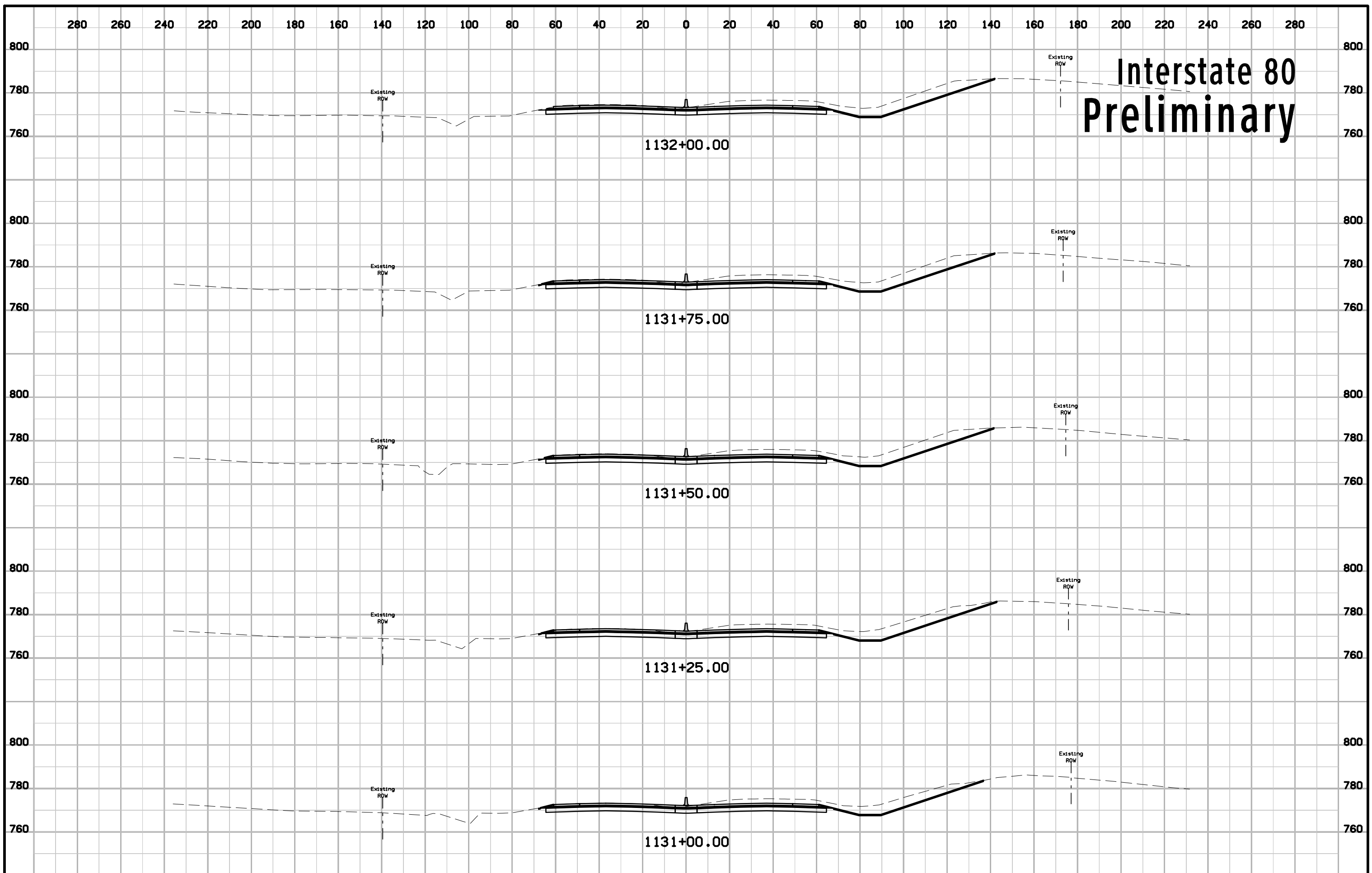
Interstate 80 Preliminary



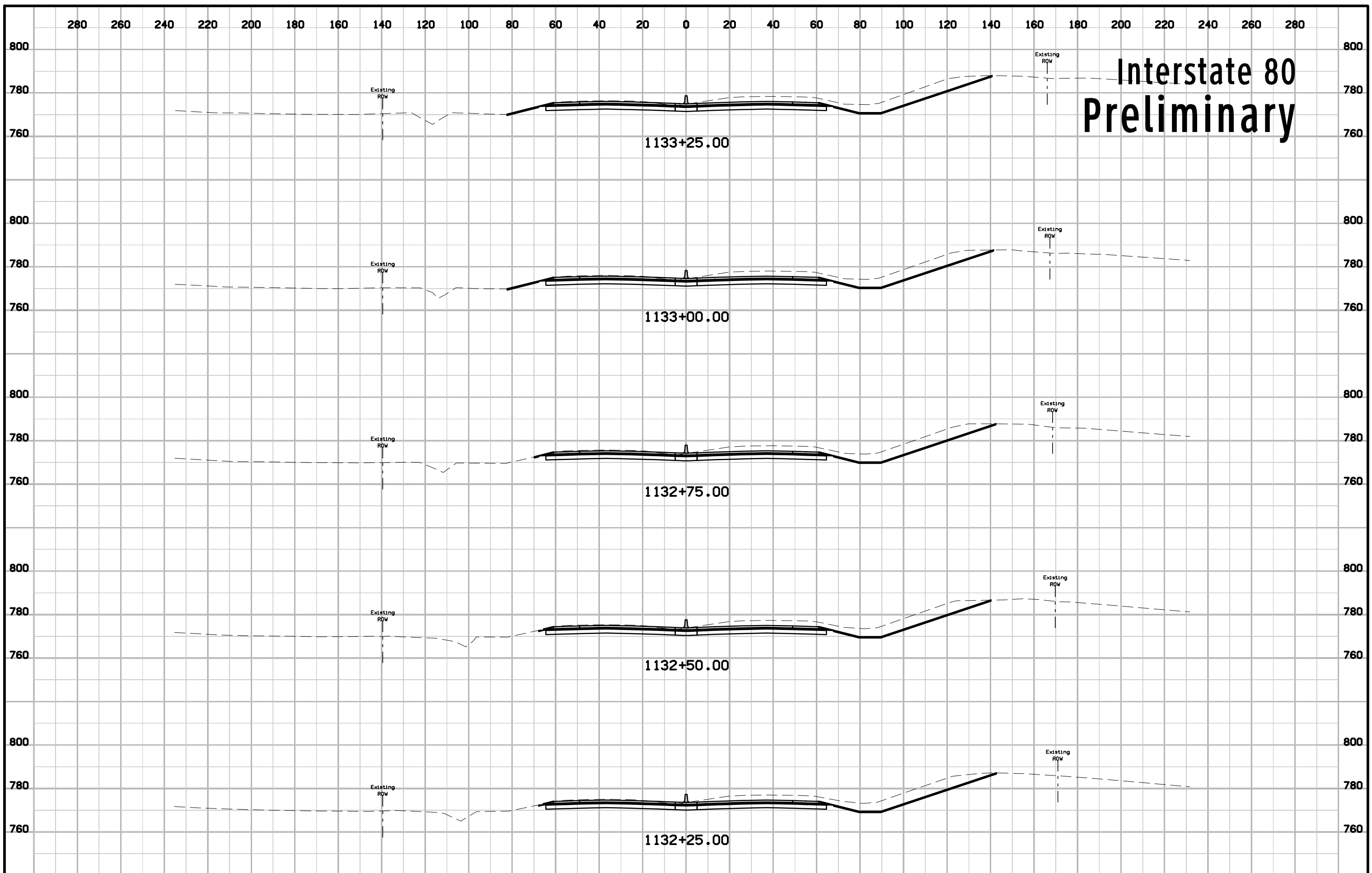
Interstate 80 Preliminary



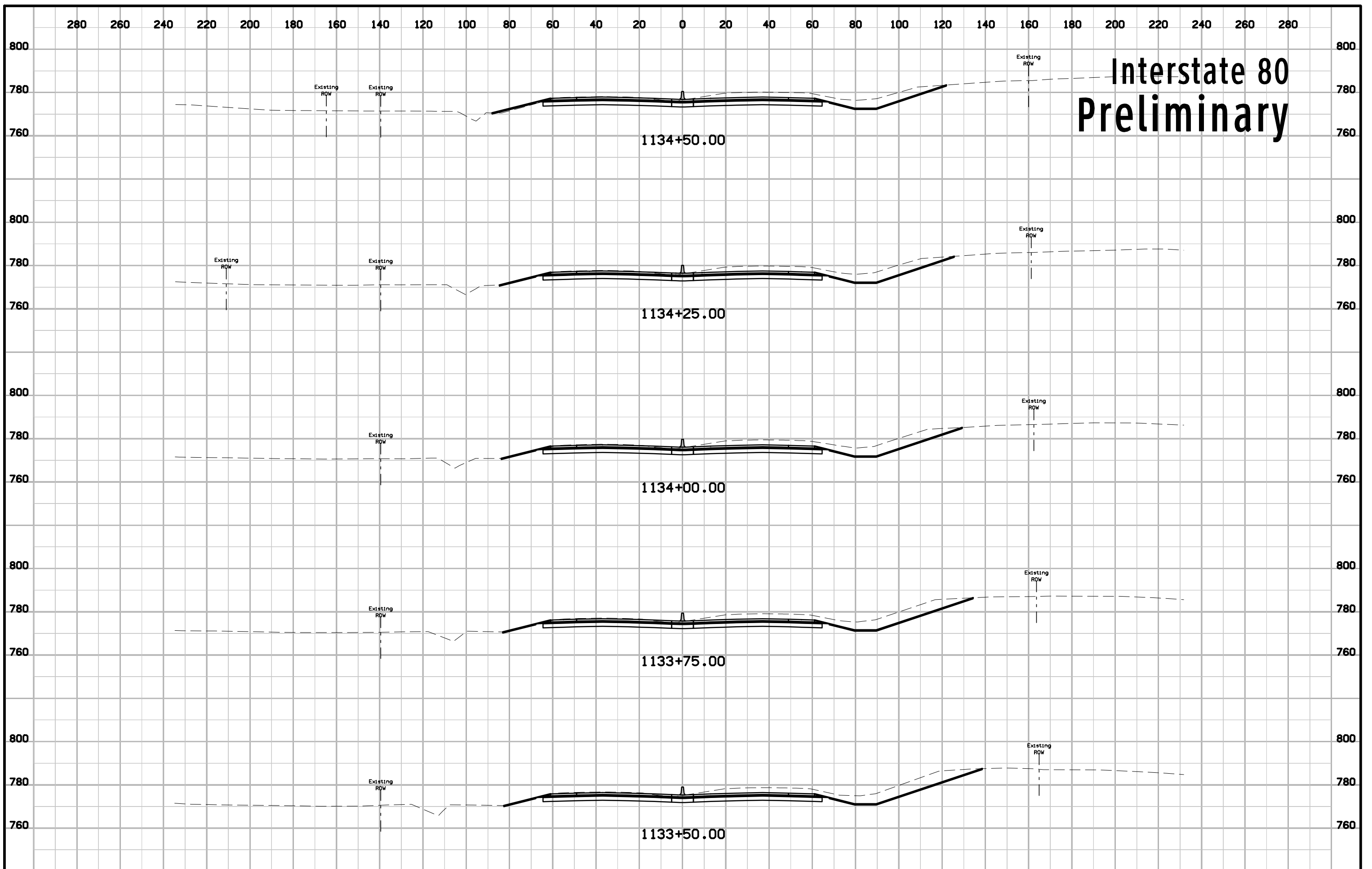
Interstate 80 Preliminary



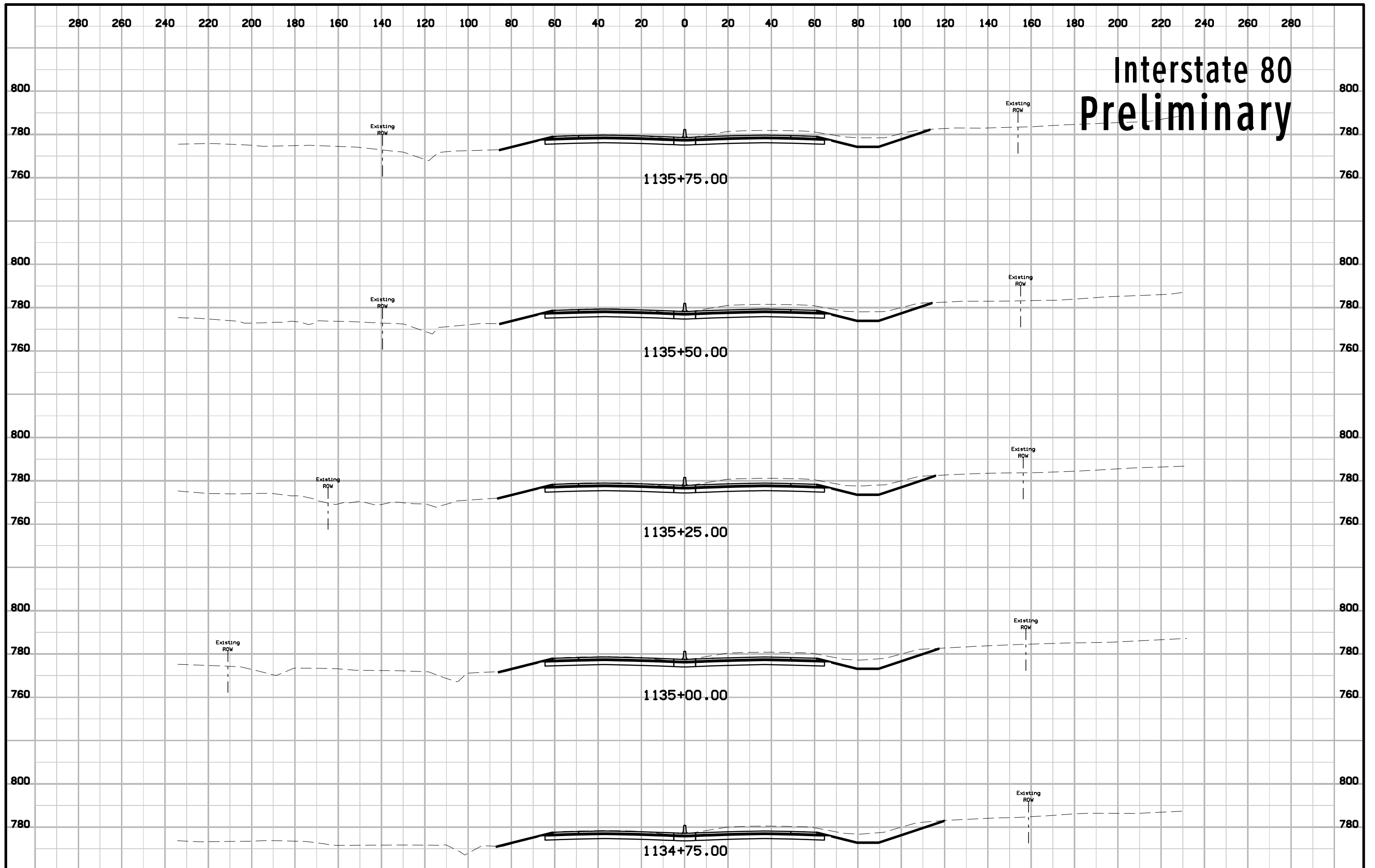
Interstate 80 Preliminary



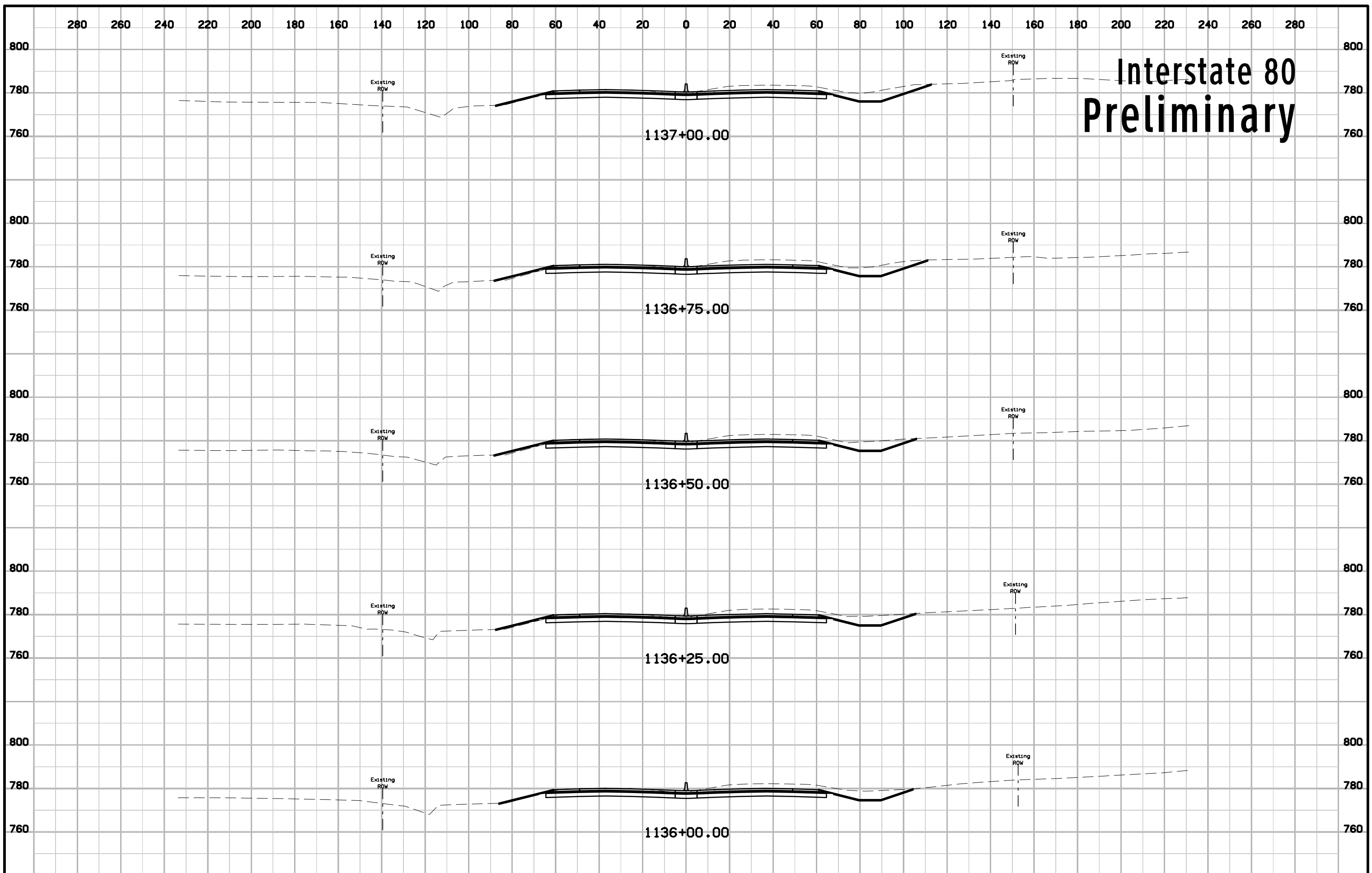
Interstate 80 Preliminary



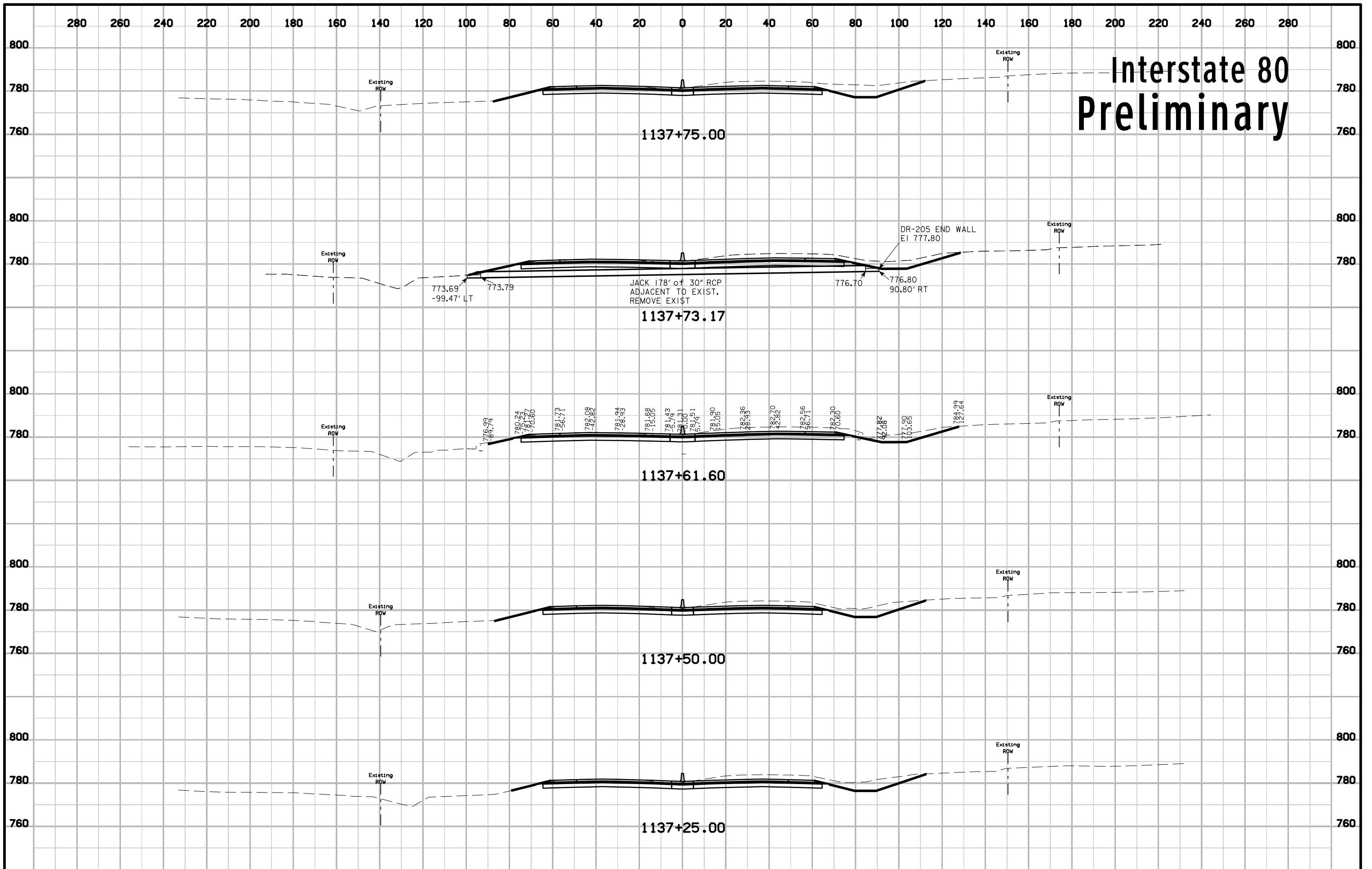
Interstate 80 Preliminary



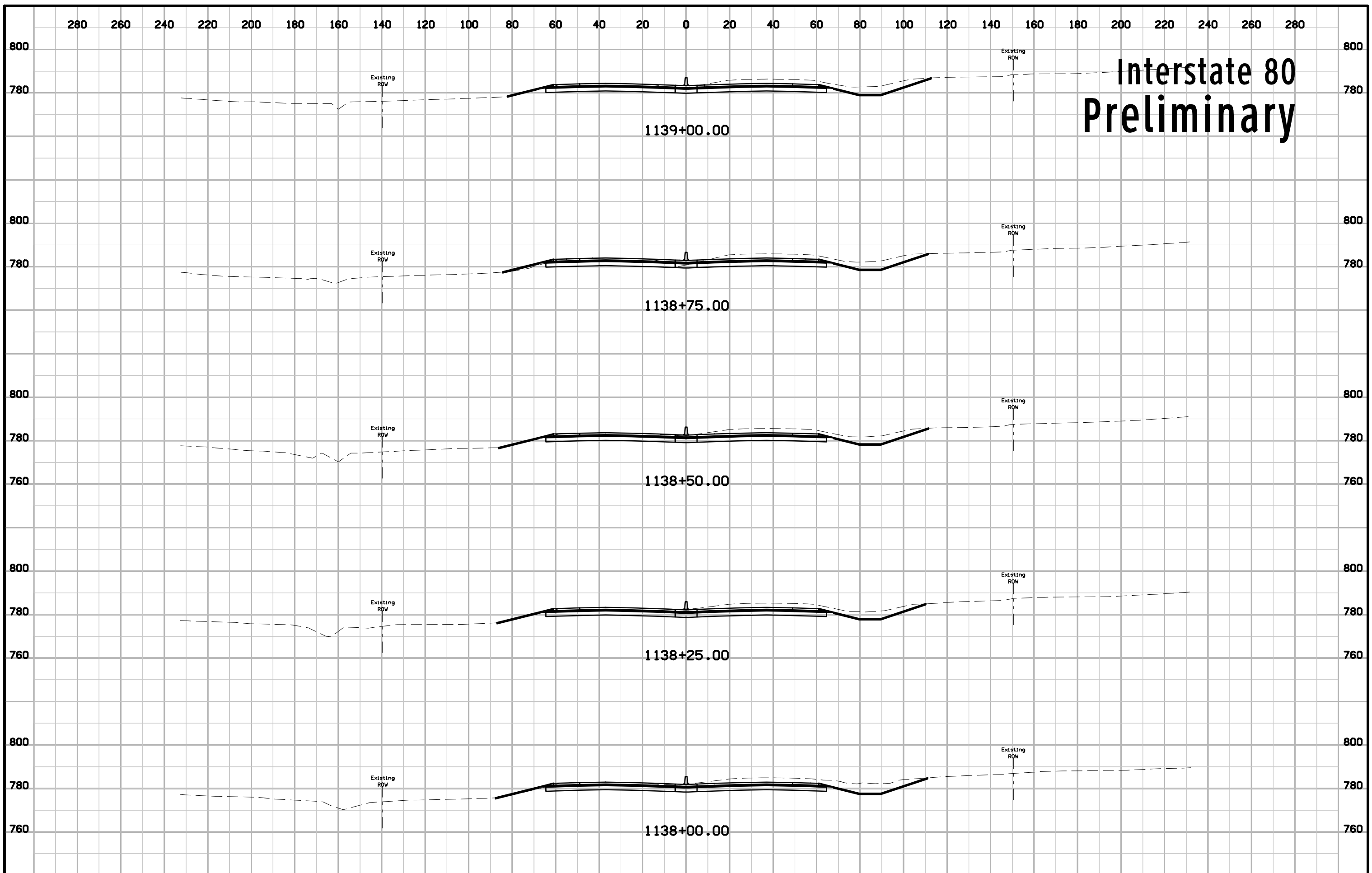
Interstate 80 Preliminary



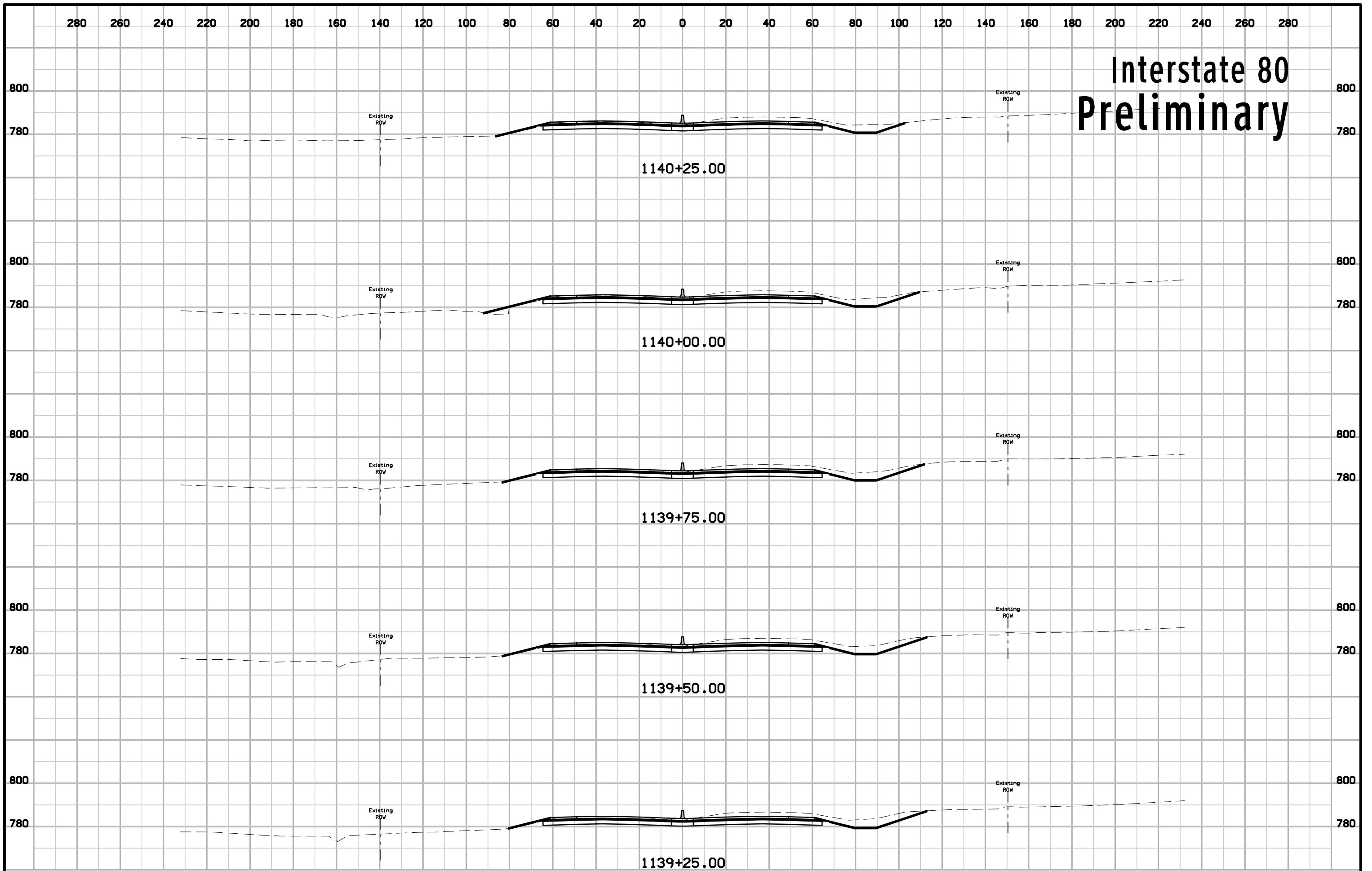
Interstate 80 Preliminary



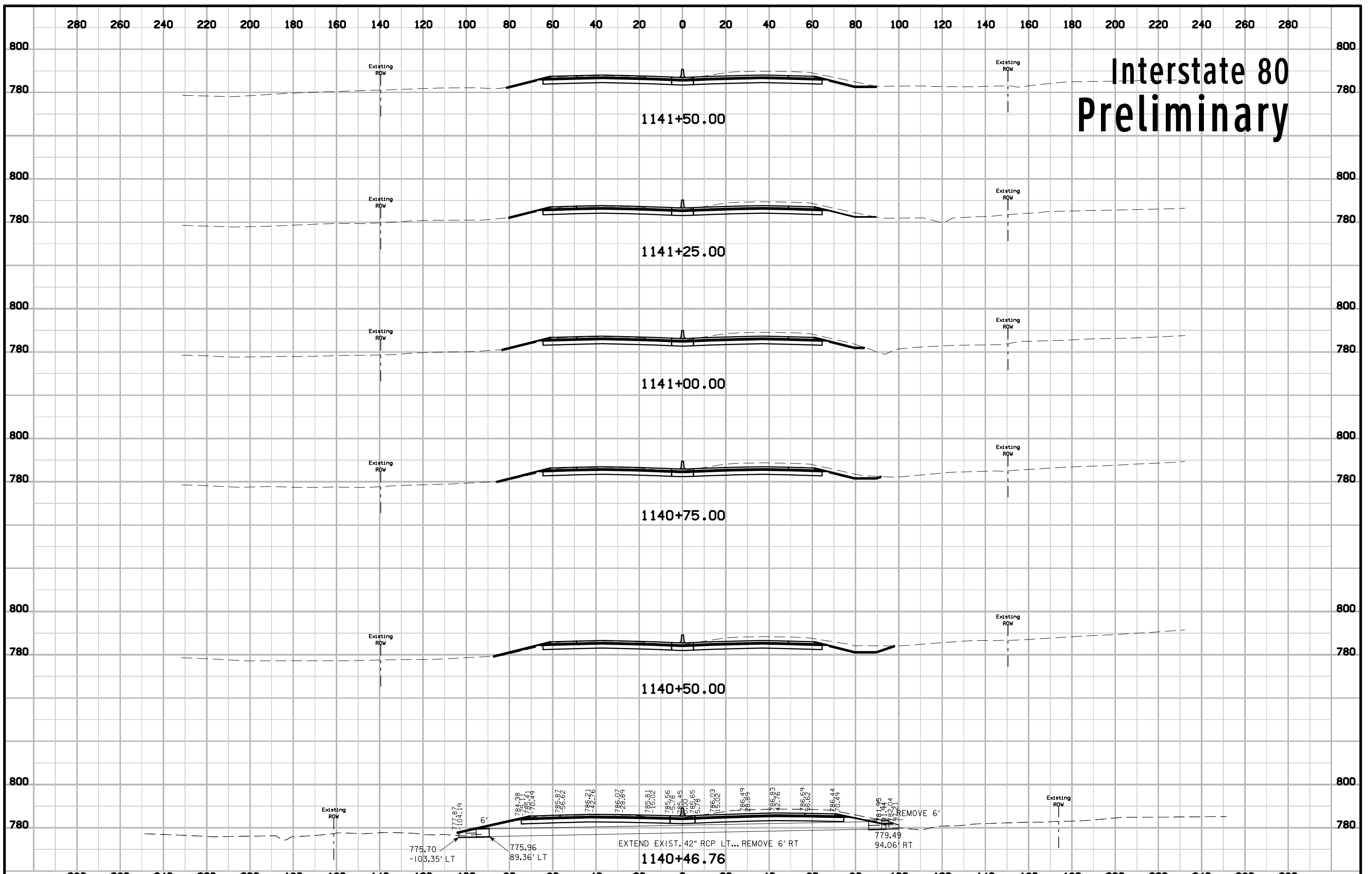
Interstate 80 Preliminary



Interstate 80 Preliminary

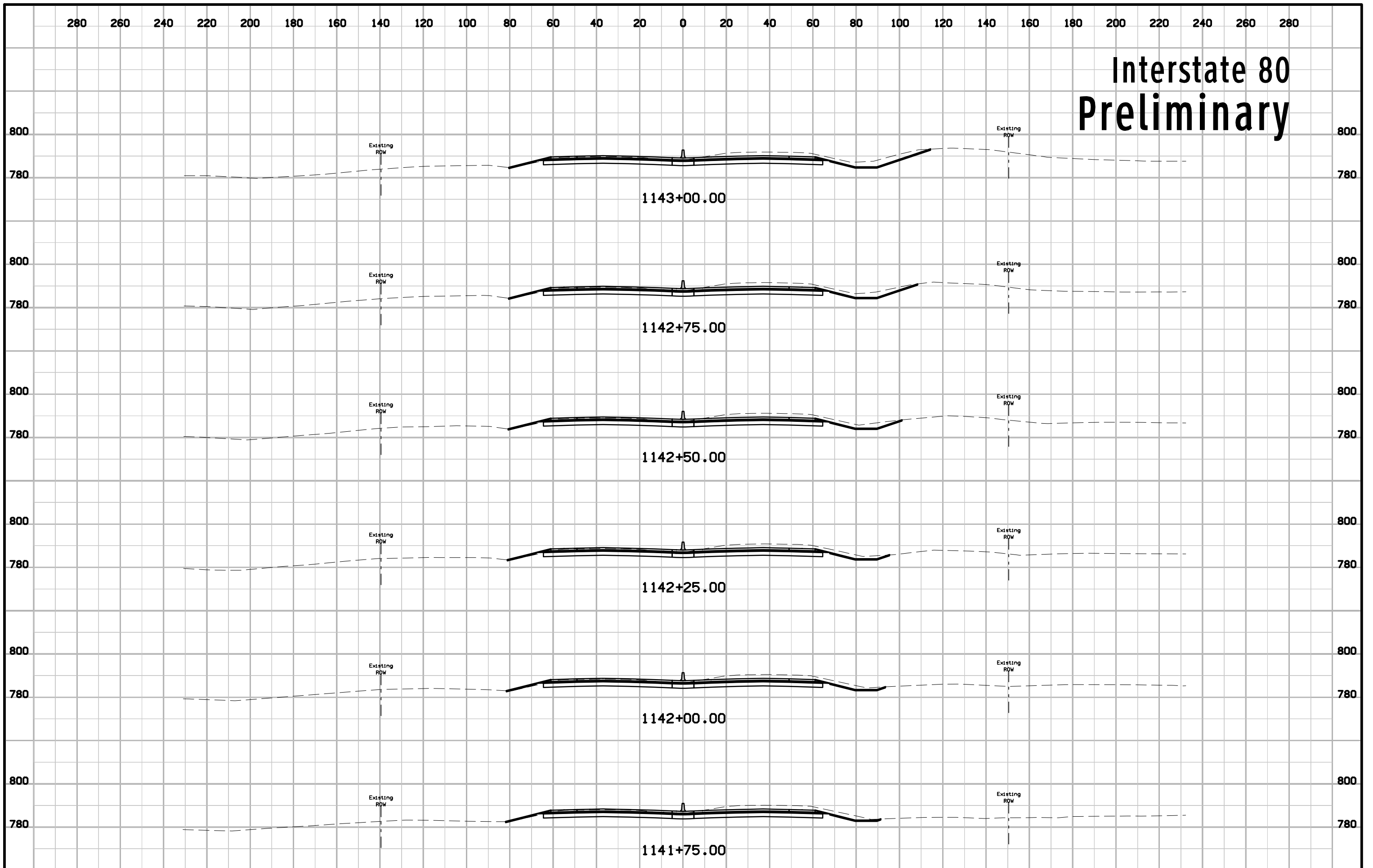


Interstate 80 Preliminary

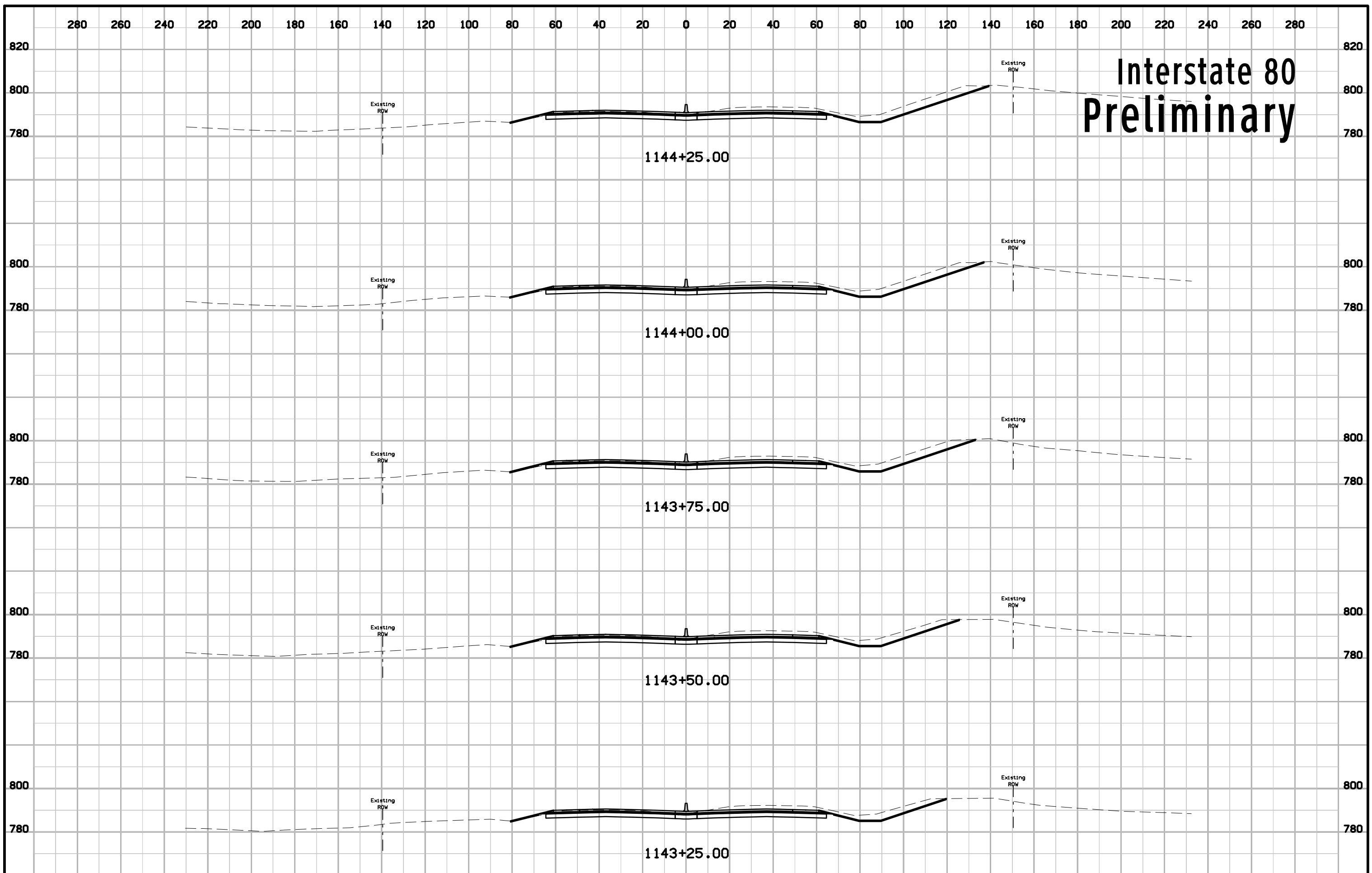


777.87
 775.70 -103.35' LT
 6'
 784.38
 785.41 -70.44
 786.62
 786.21 -42.76
 786.07 -26.84
 785.81 -15.02
 785.56
 785.45
 785.00
 785.65
 786.03
 786.49
 786.89
 786.83
 786.76
 786.69
 786.44
 786.44
 779.49
 94.06' RT
 81.95
 81.94
 81.92
 81.91
 REMOVE 6'
 EXTEND EXIST. 42" RCP LT... REMOVE 6' RT
 1140+46.76

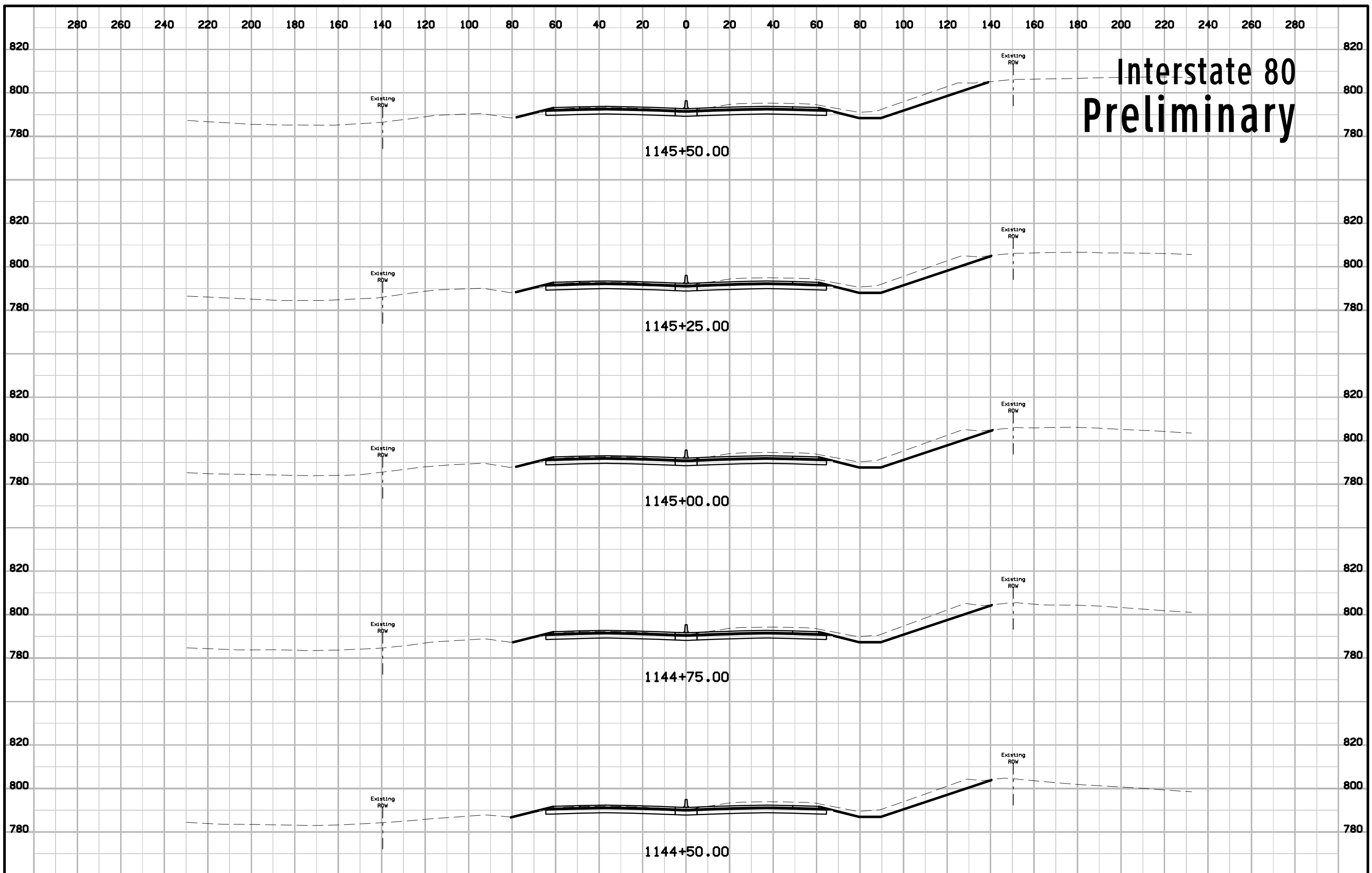
Interstate 80 Preliminary



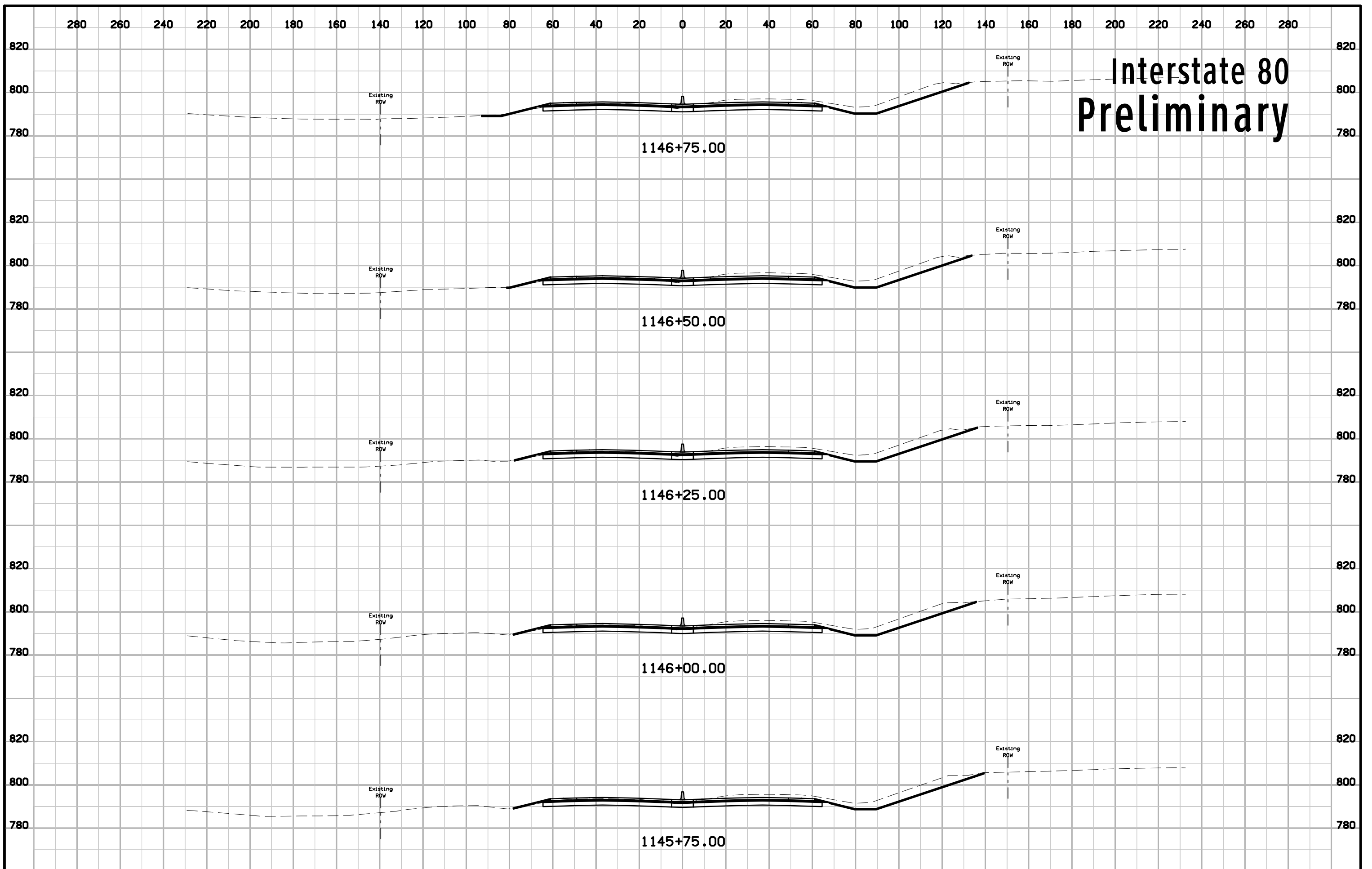
Interstate 80 Preliminary



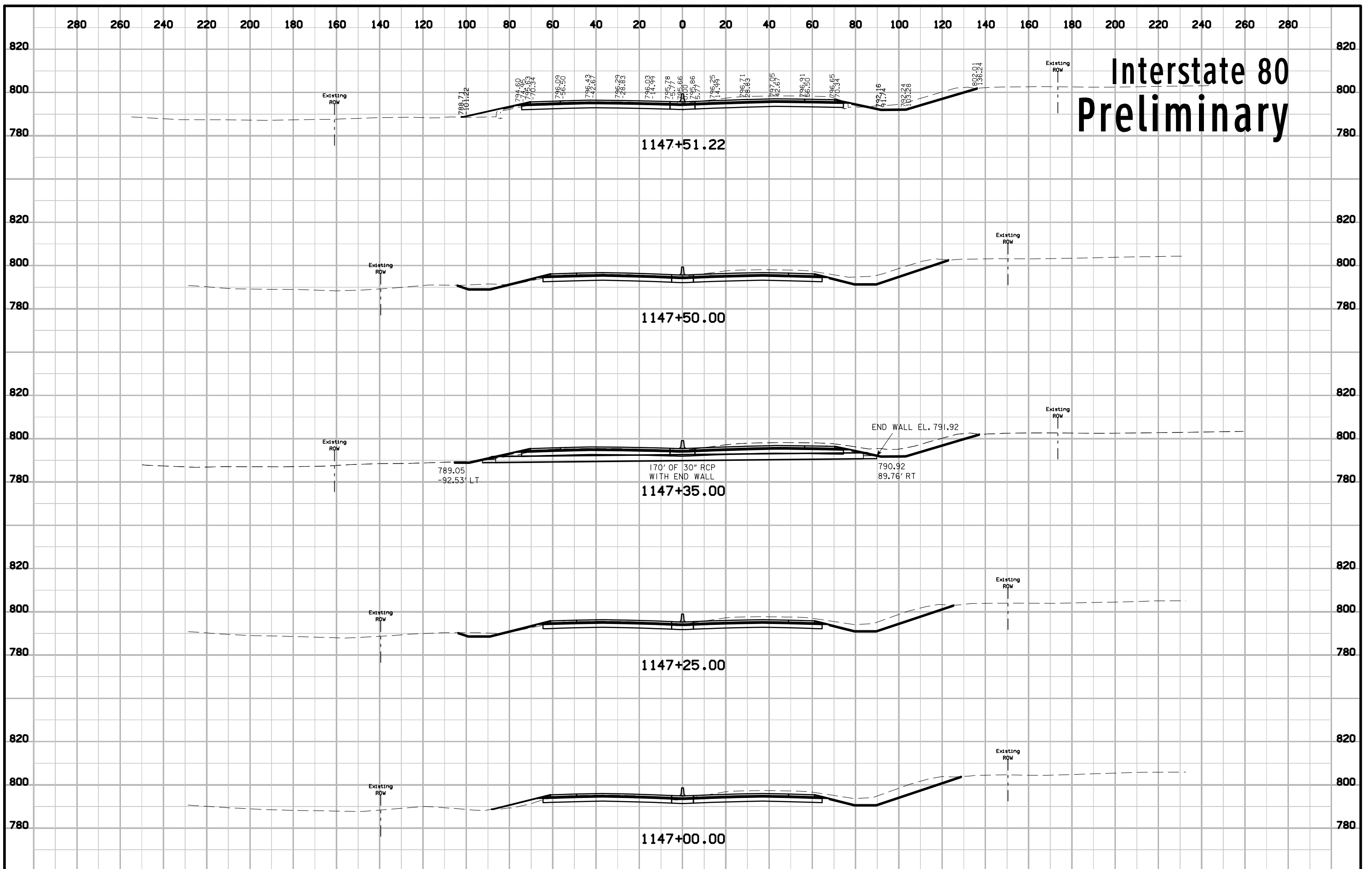
Interstate 80 Preliminary



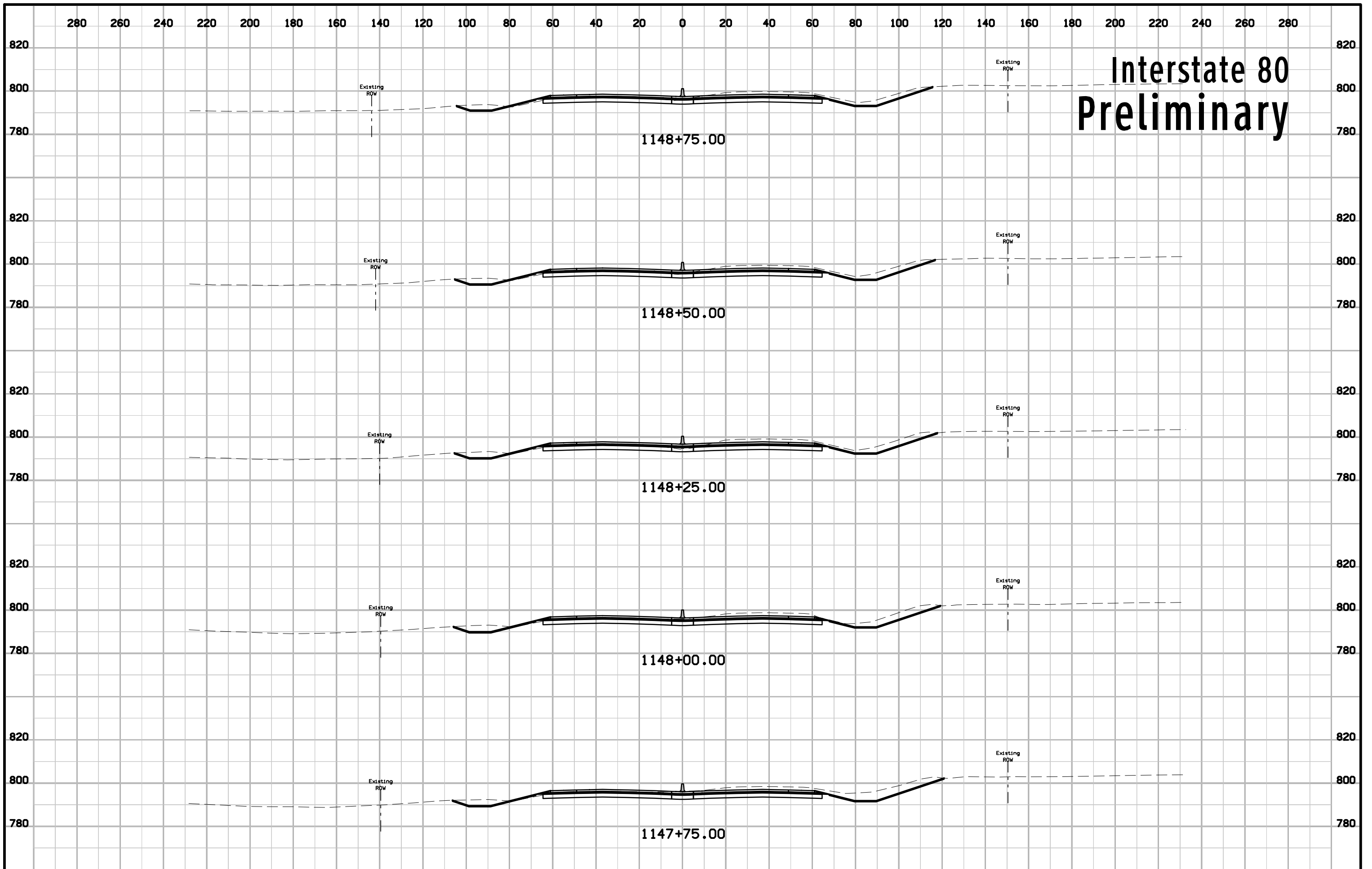
Interstate 80 Preliminary



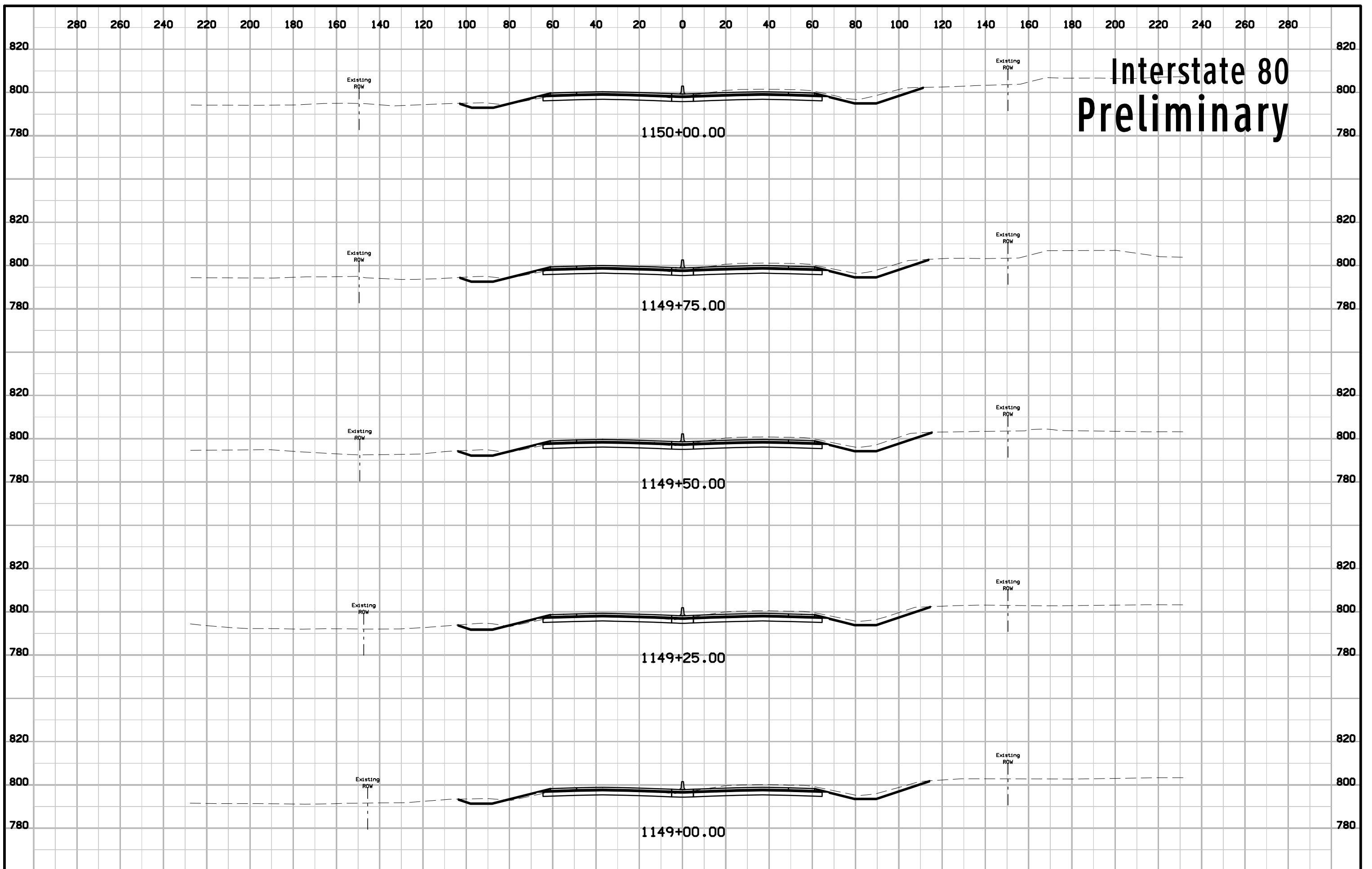
Interstate 80 Preliminary



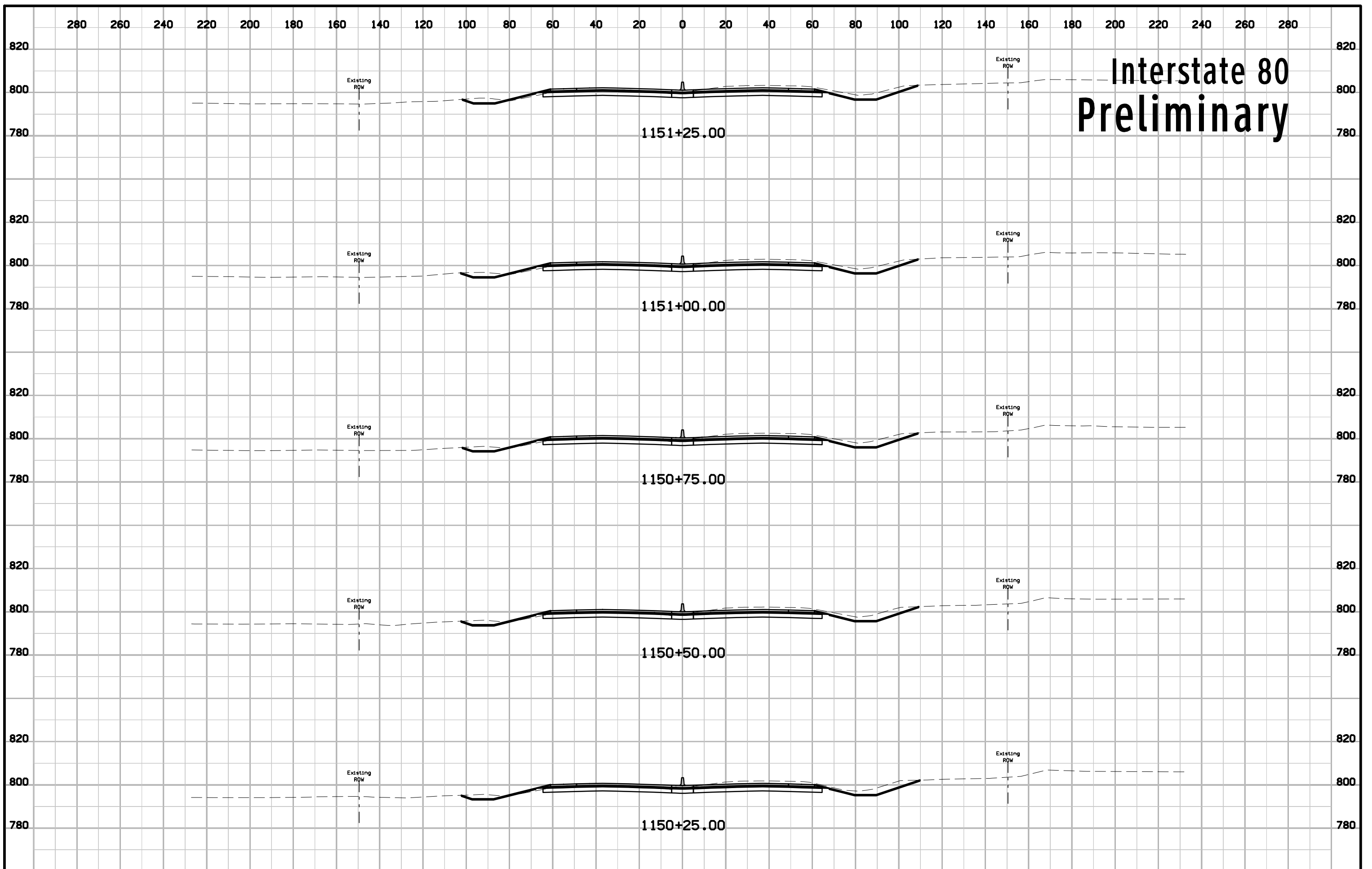
Interstate 80 Preliminary



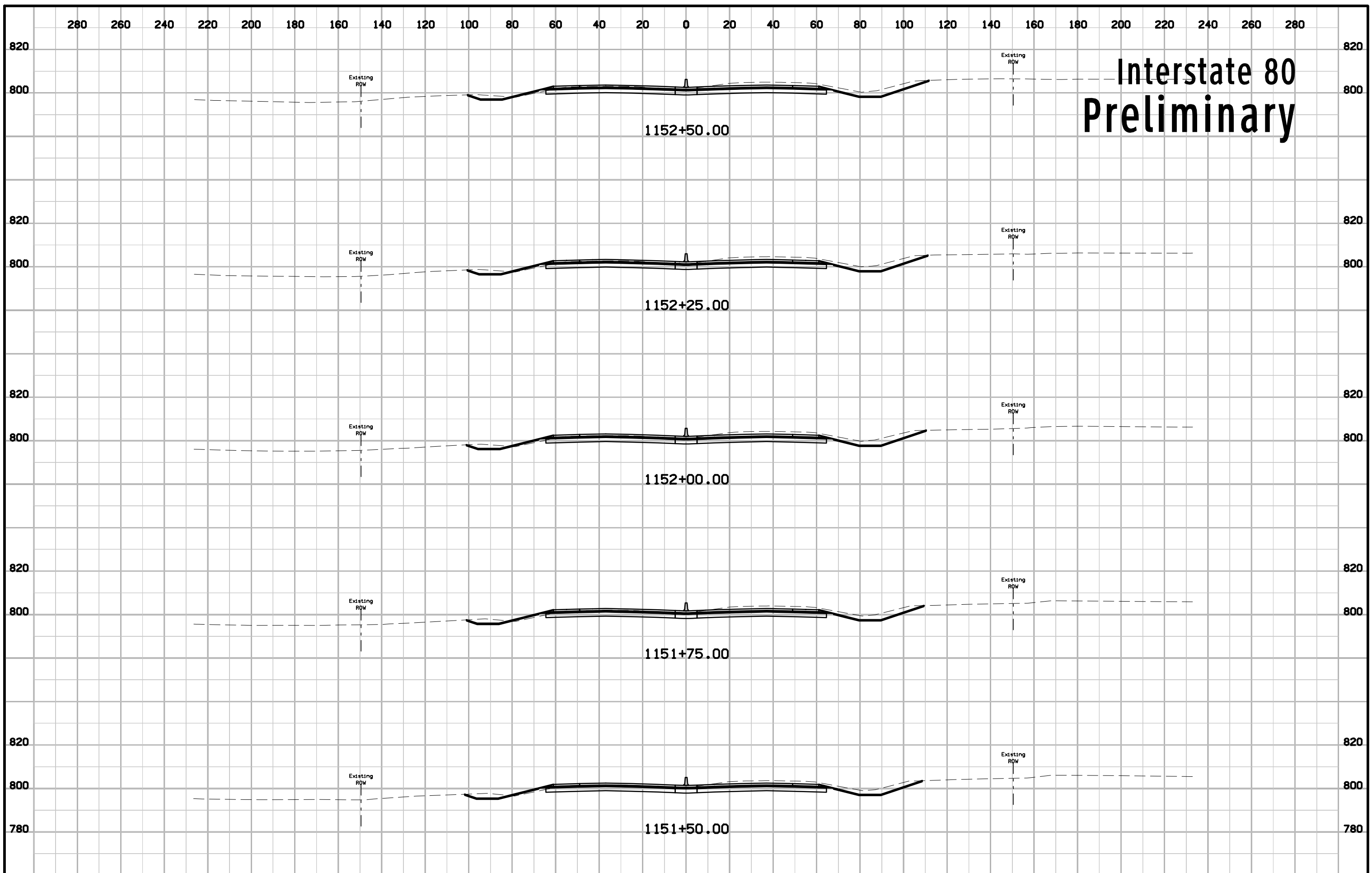
Interstate 80 Preliminary



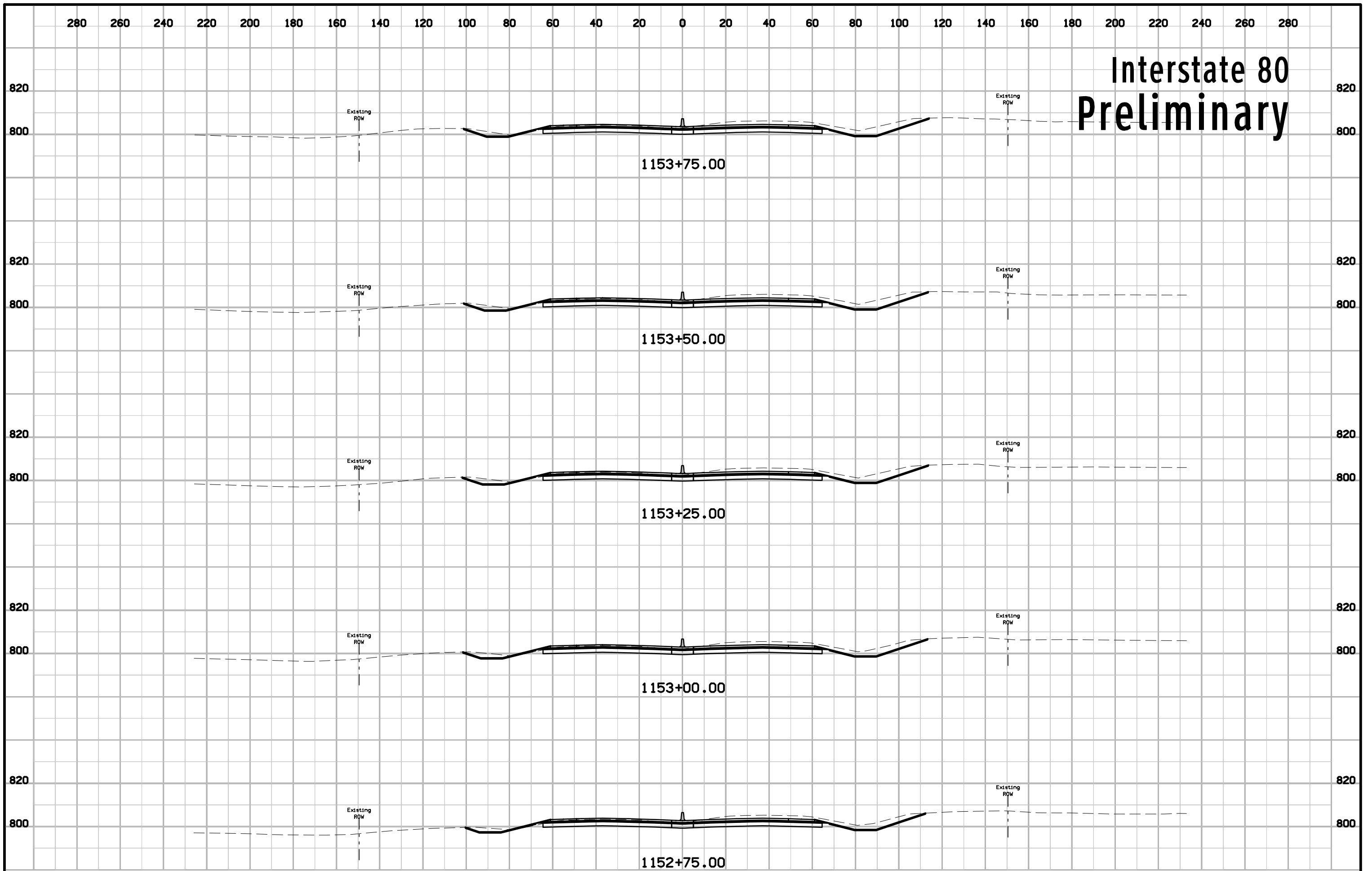
Interstate 80 Preliminary



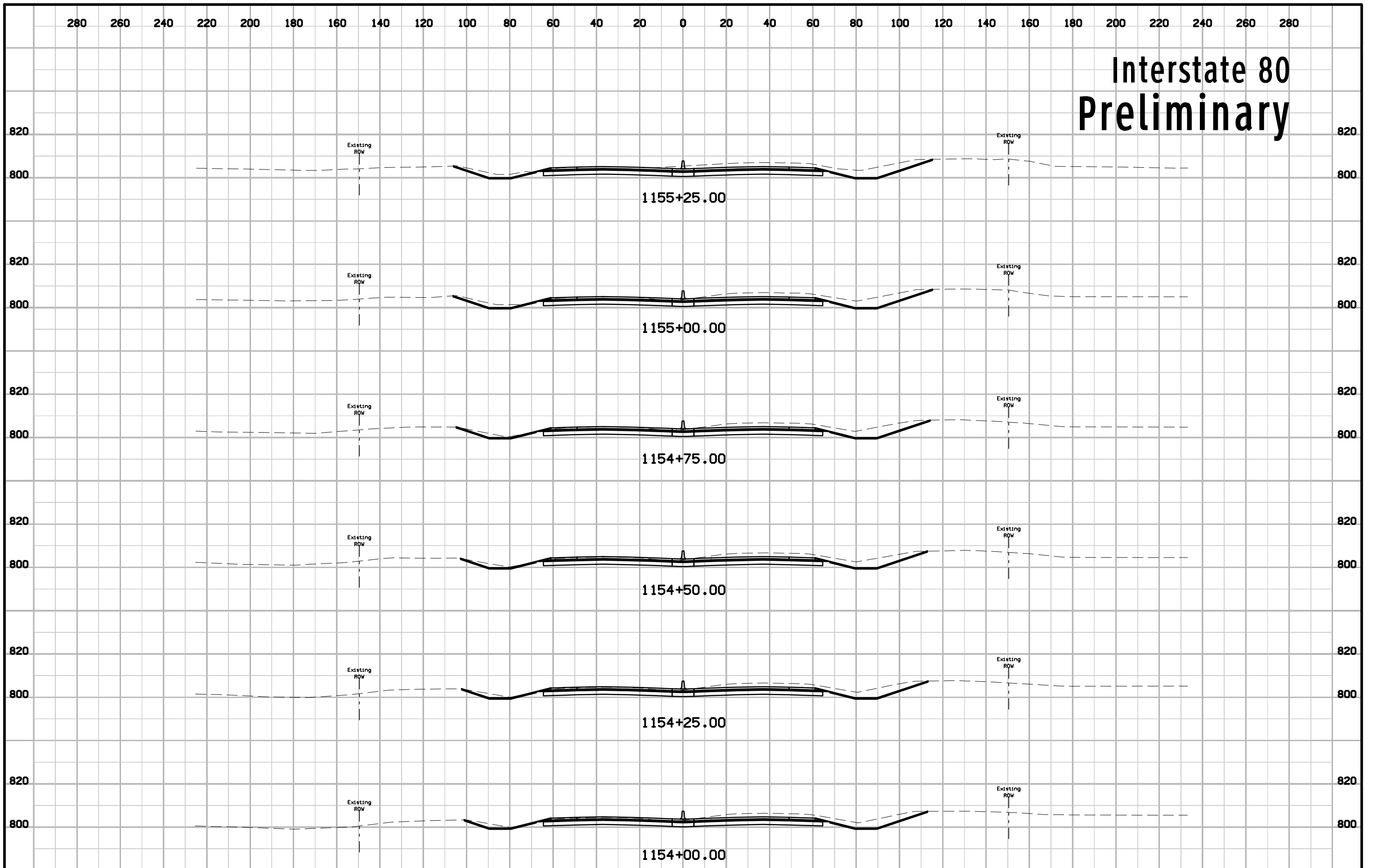
Interstate 80 Preliminary



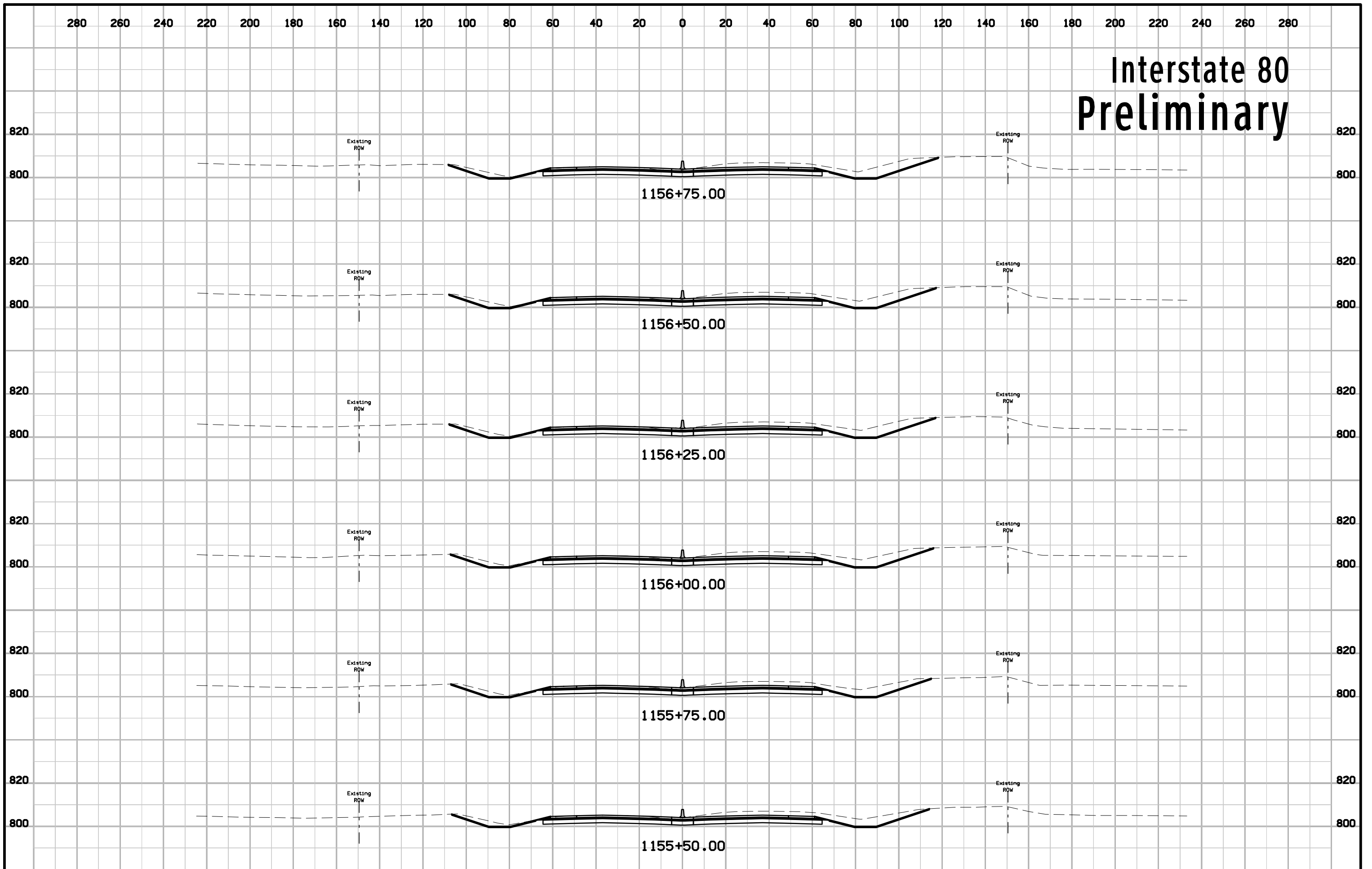
Interstate 80 Preliminary



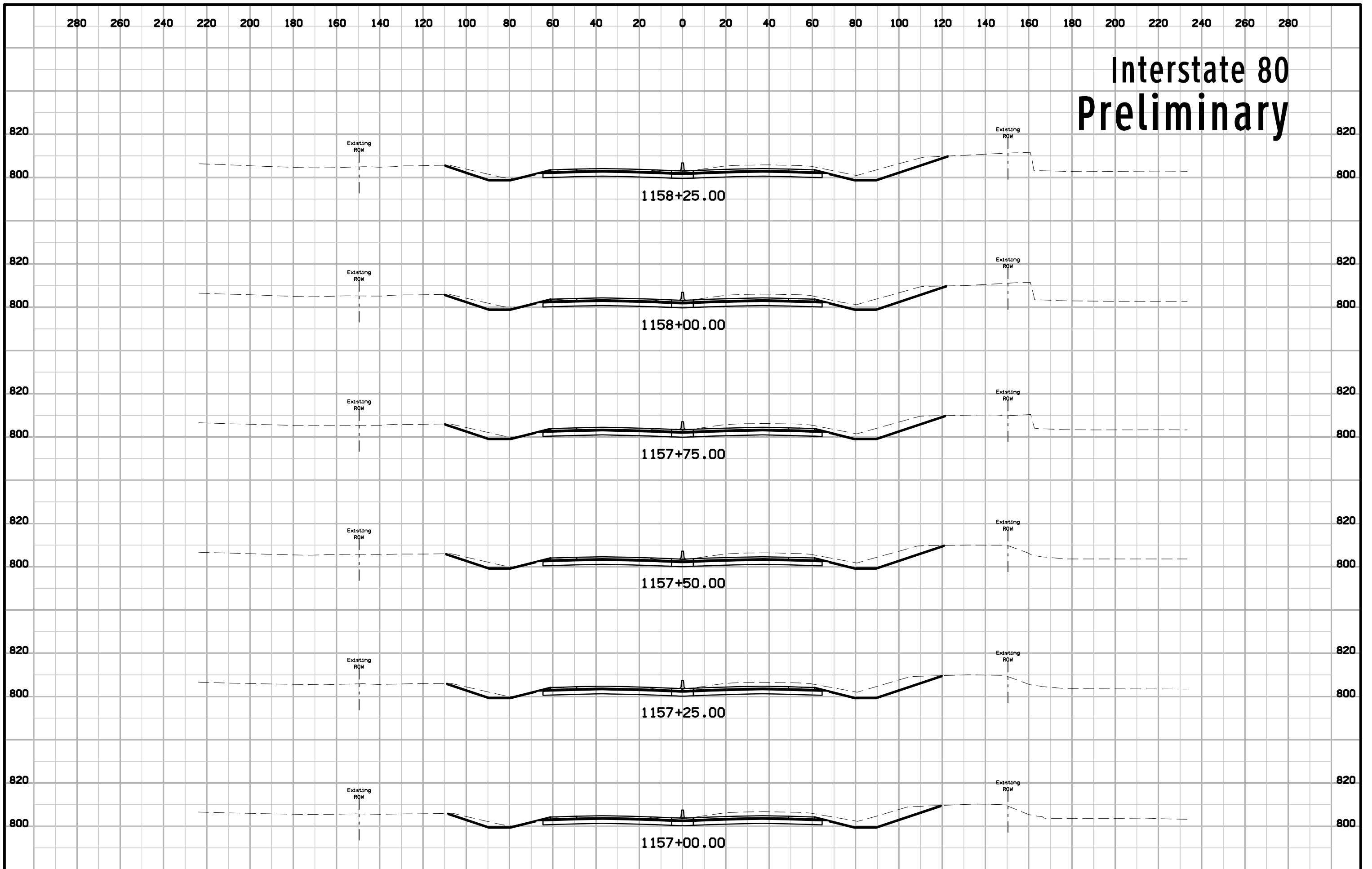
Interstate 80 Preliminary



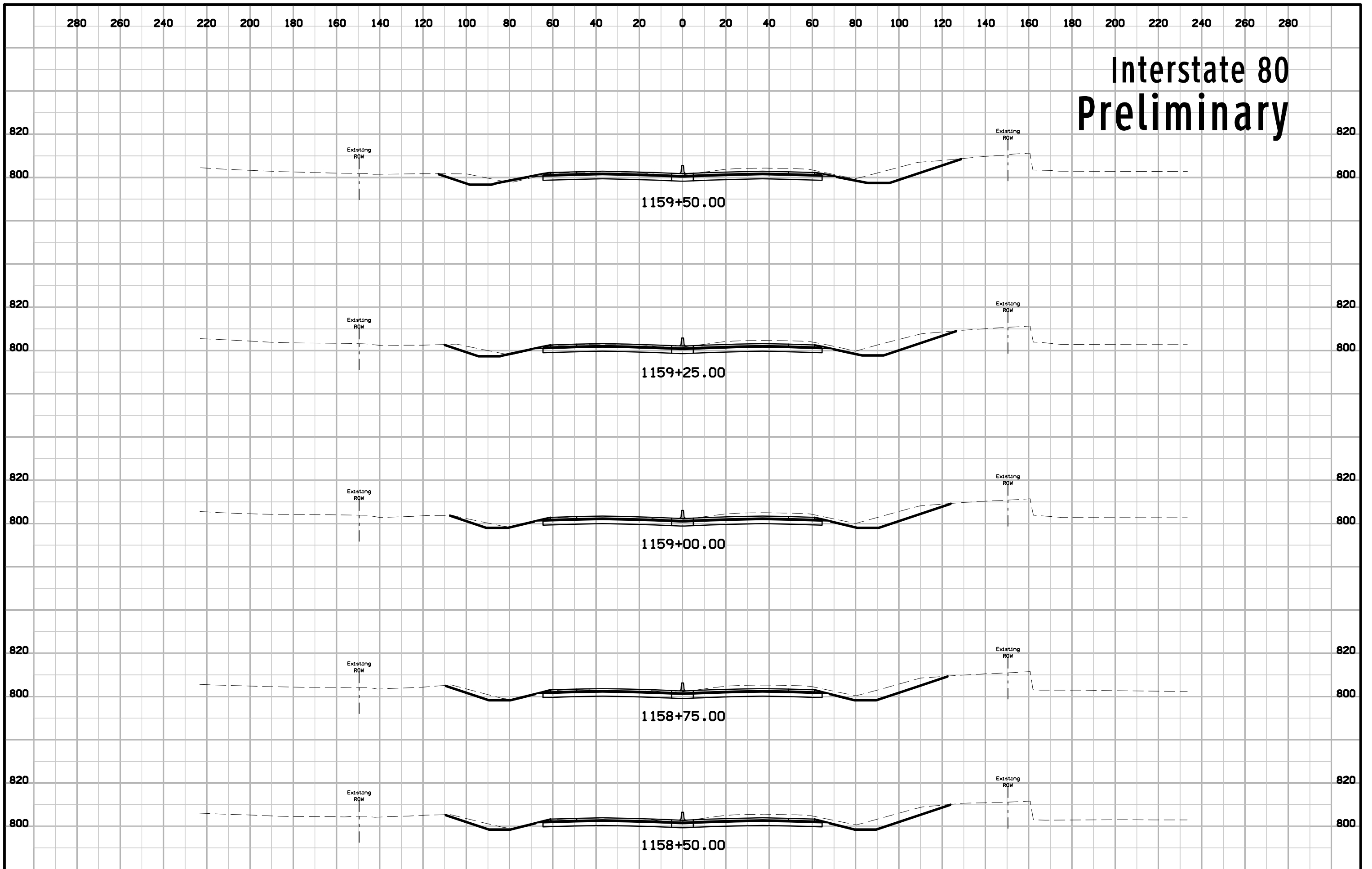
Interstate 80 Preliminary



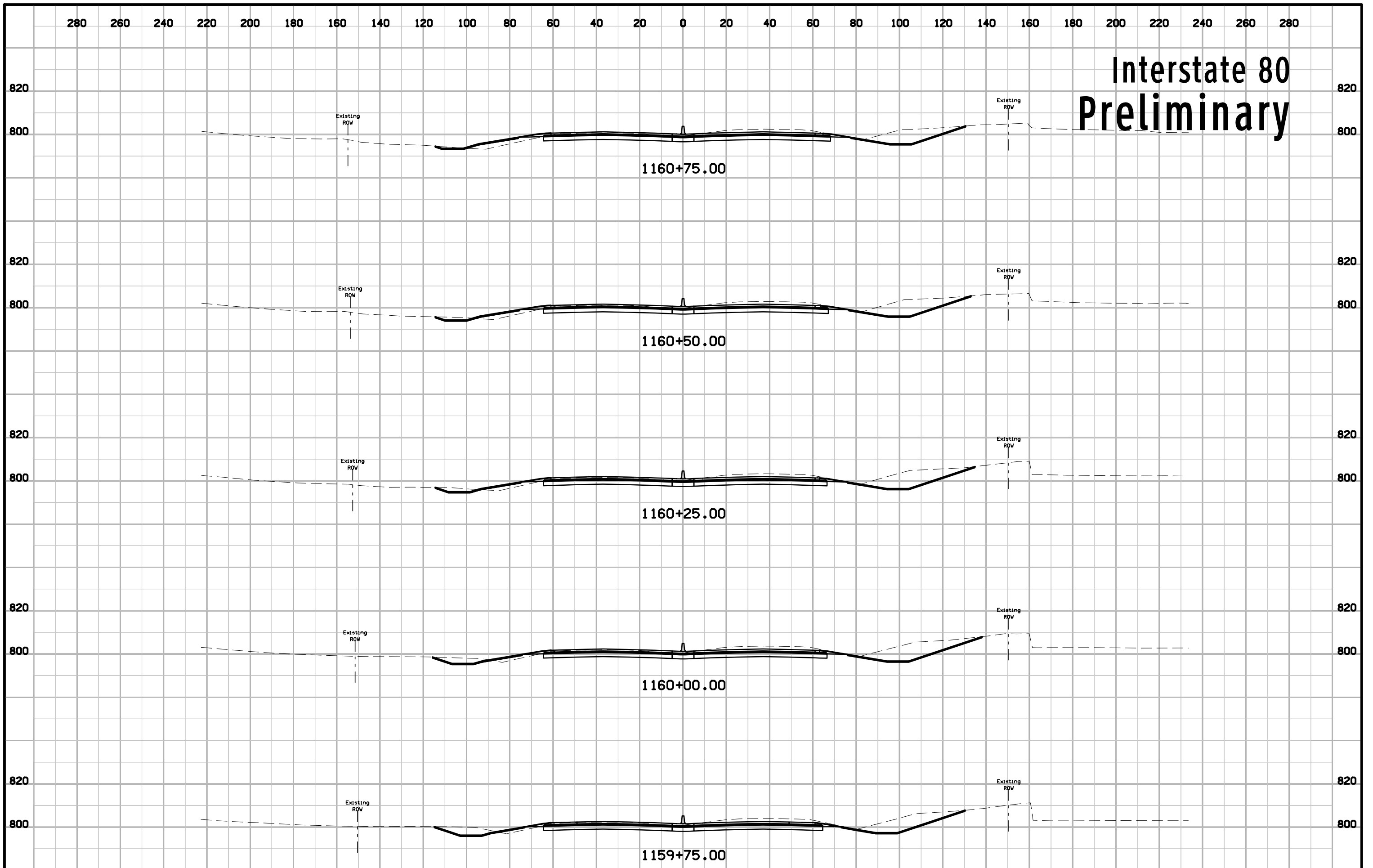
Interstate 80 Preliminary



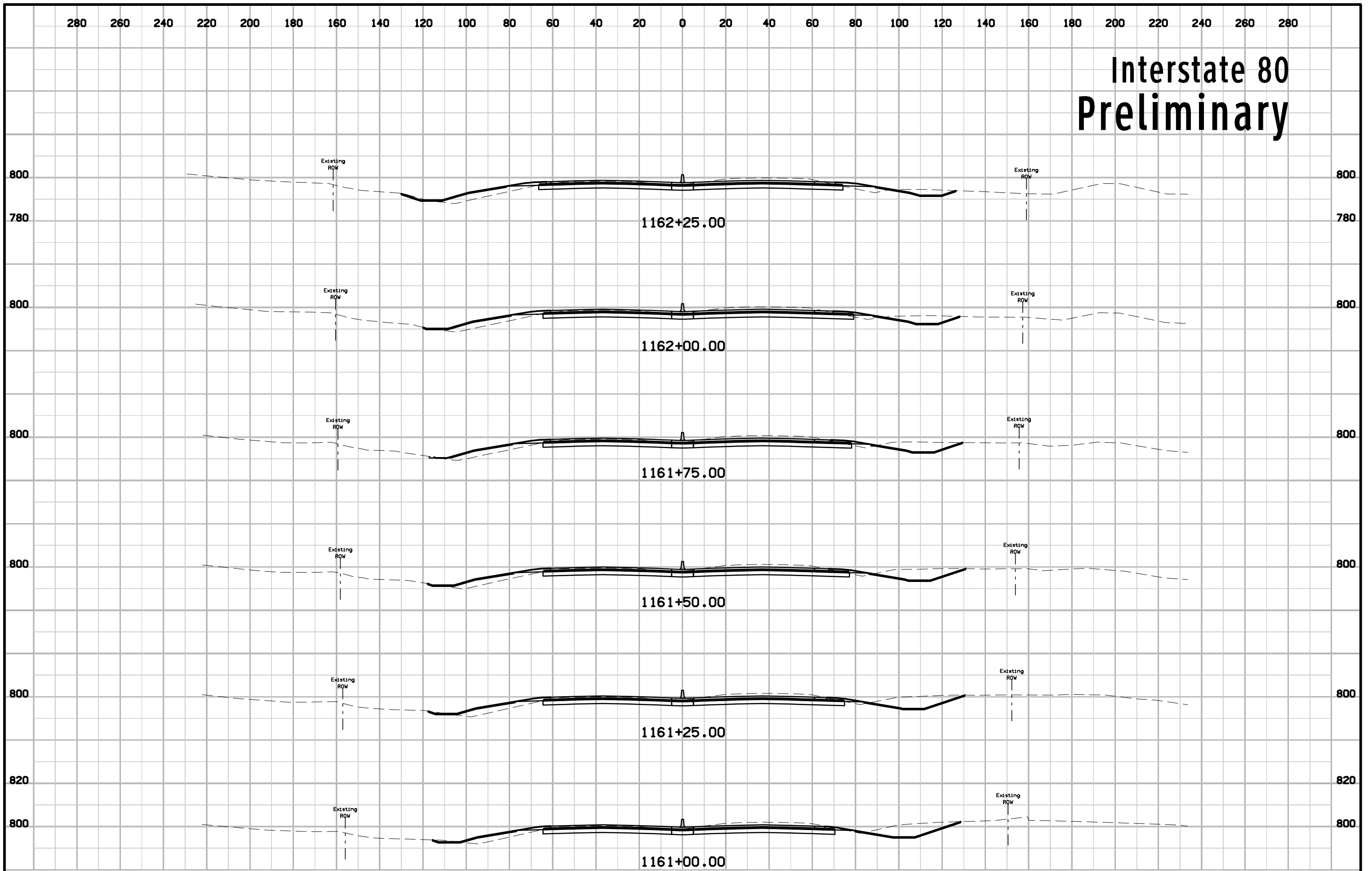
Interstate 80 Preliminary



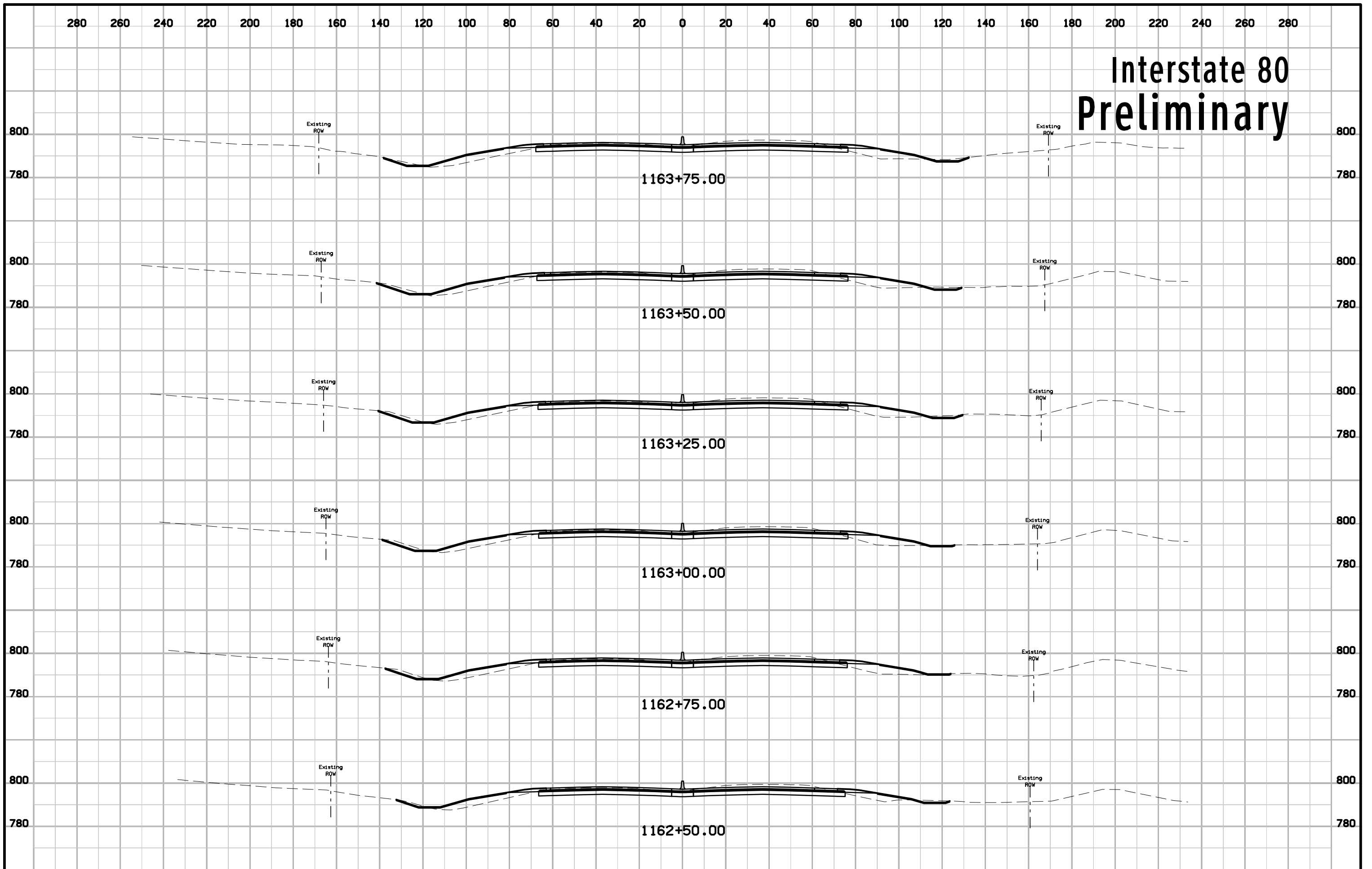
Interstate 80 Preliminary



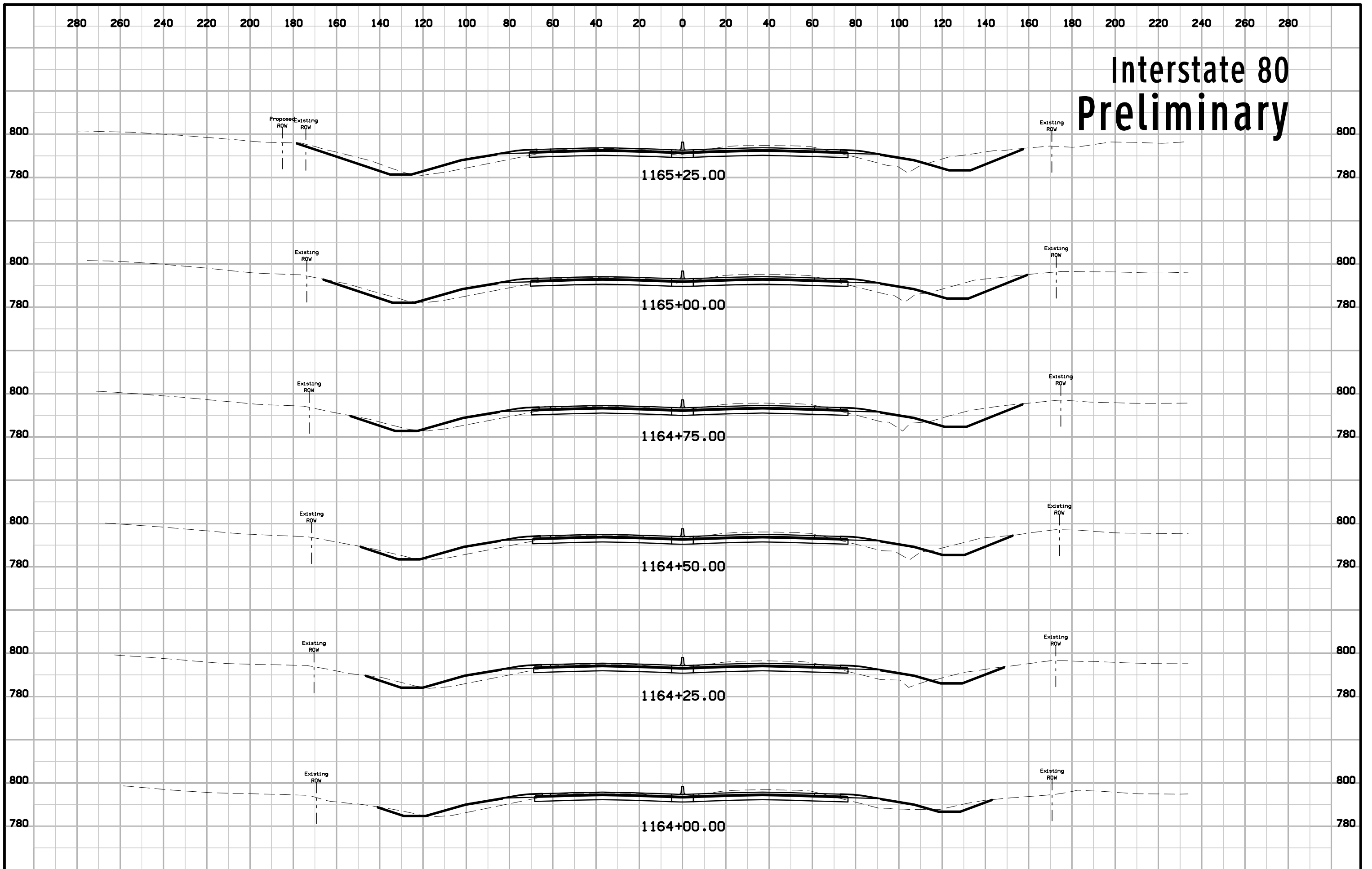
Interstate 80 Preliminary



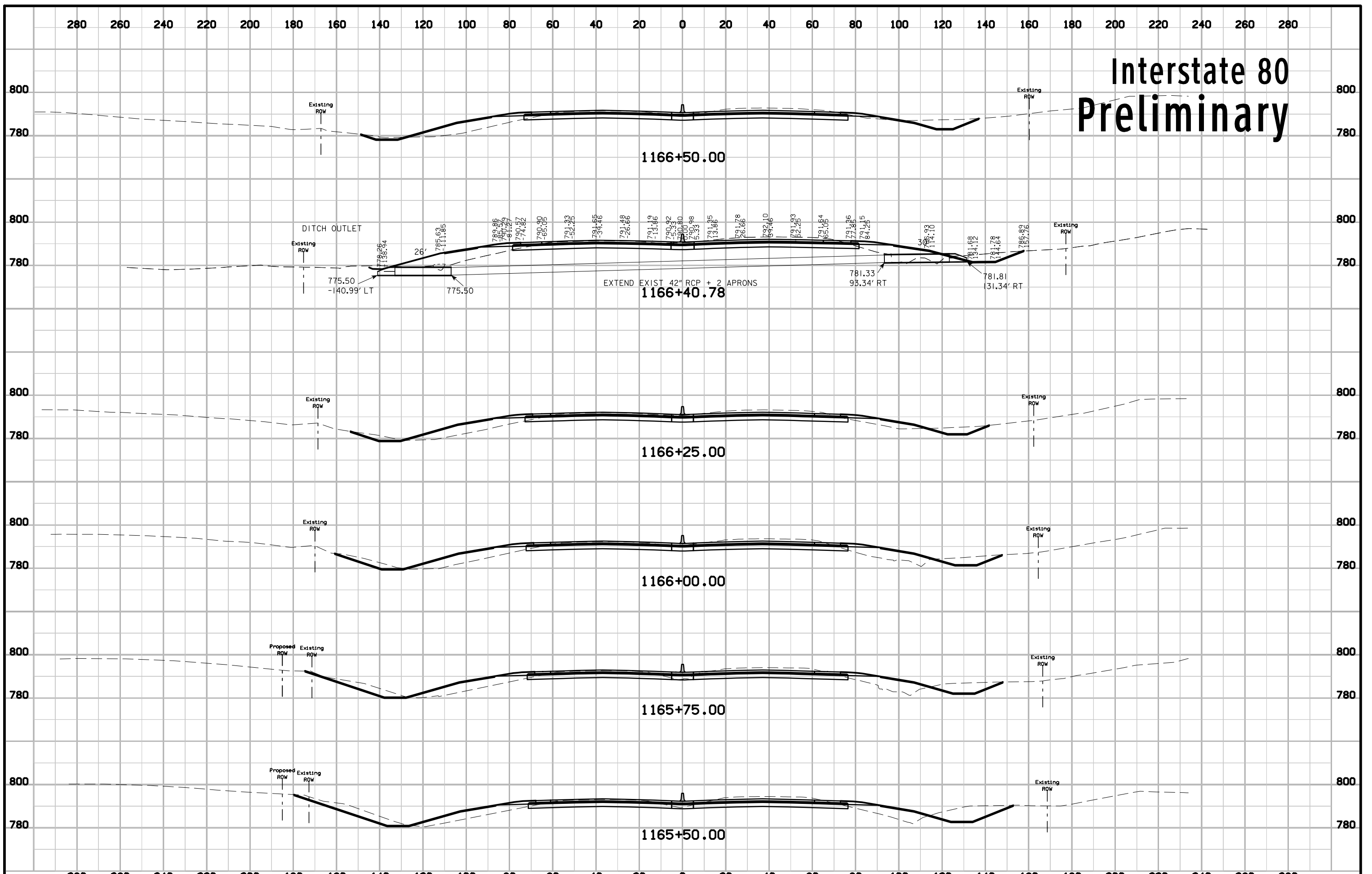
Interstate 80 Preliminary



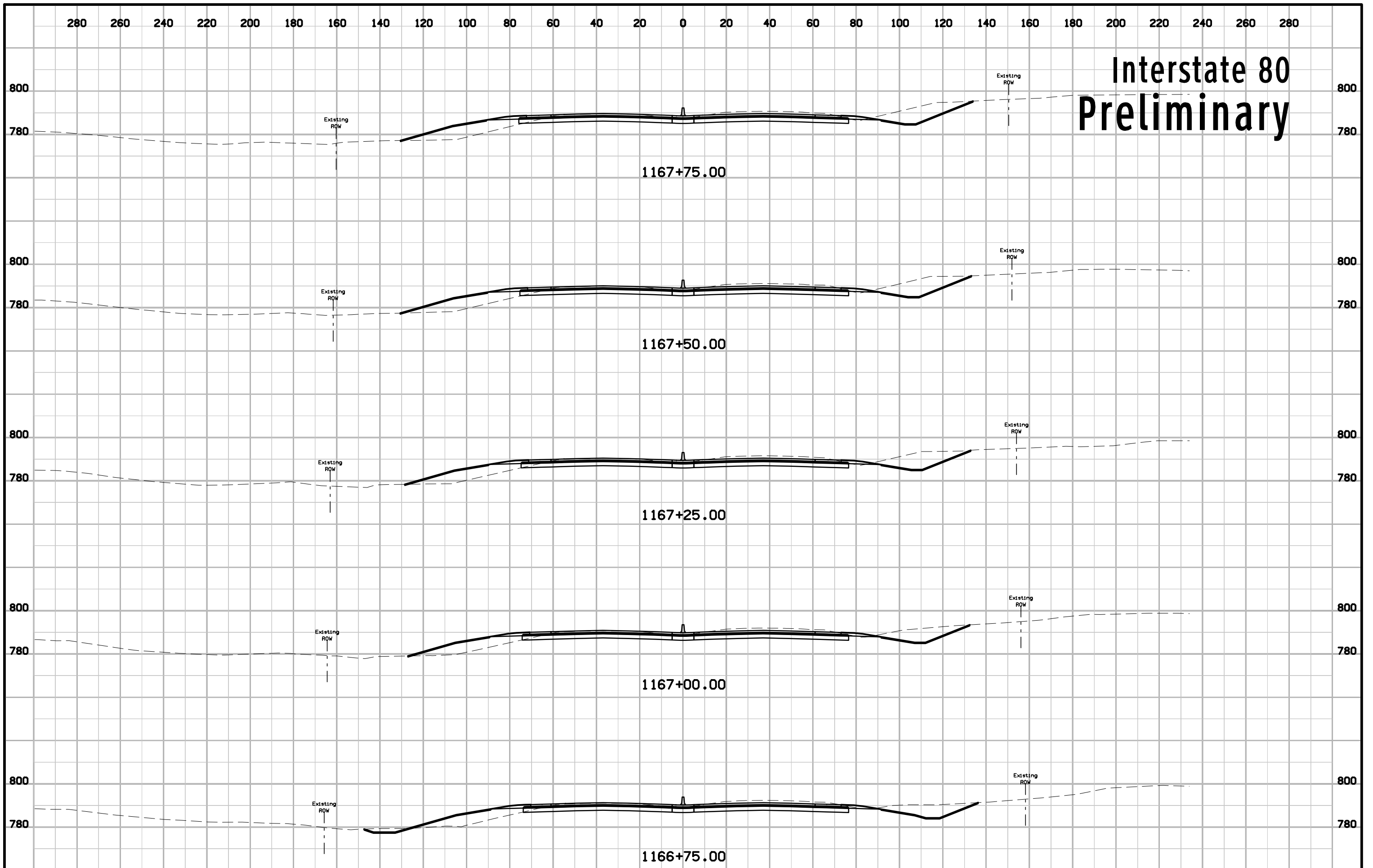
Interstate 80 Preliminary



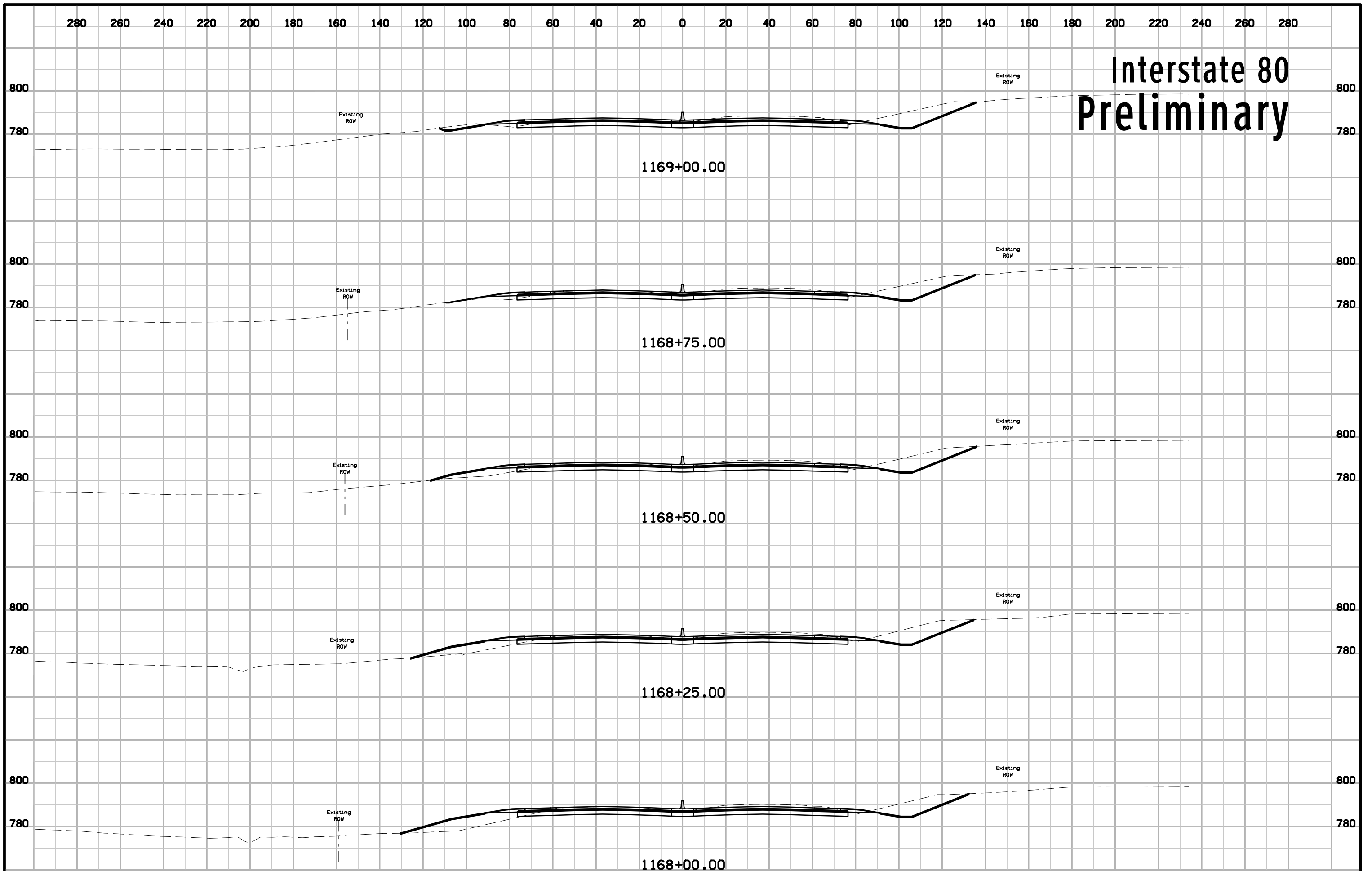
Interstate 80 Preliminary



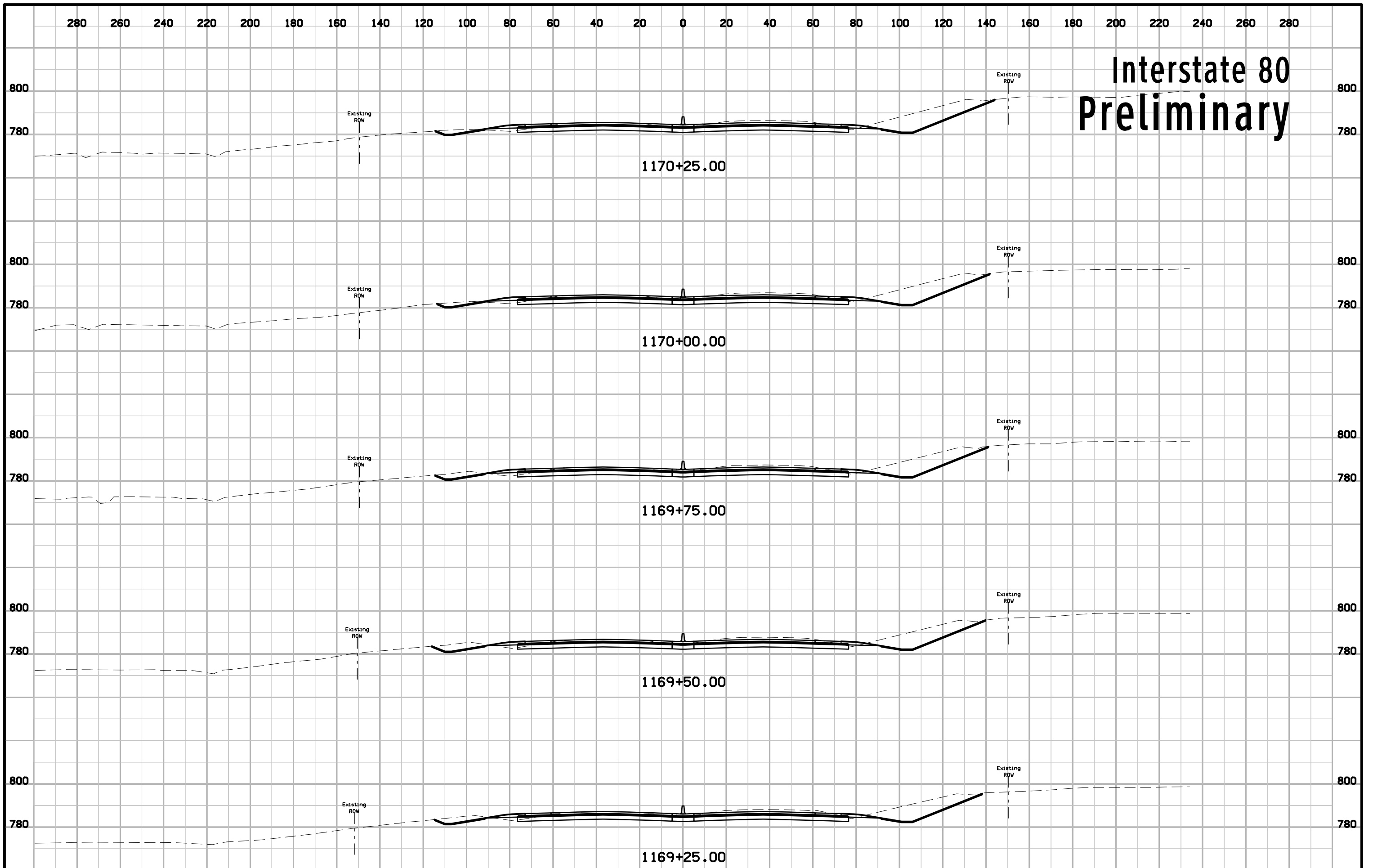
Interstate 80 Preliminary



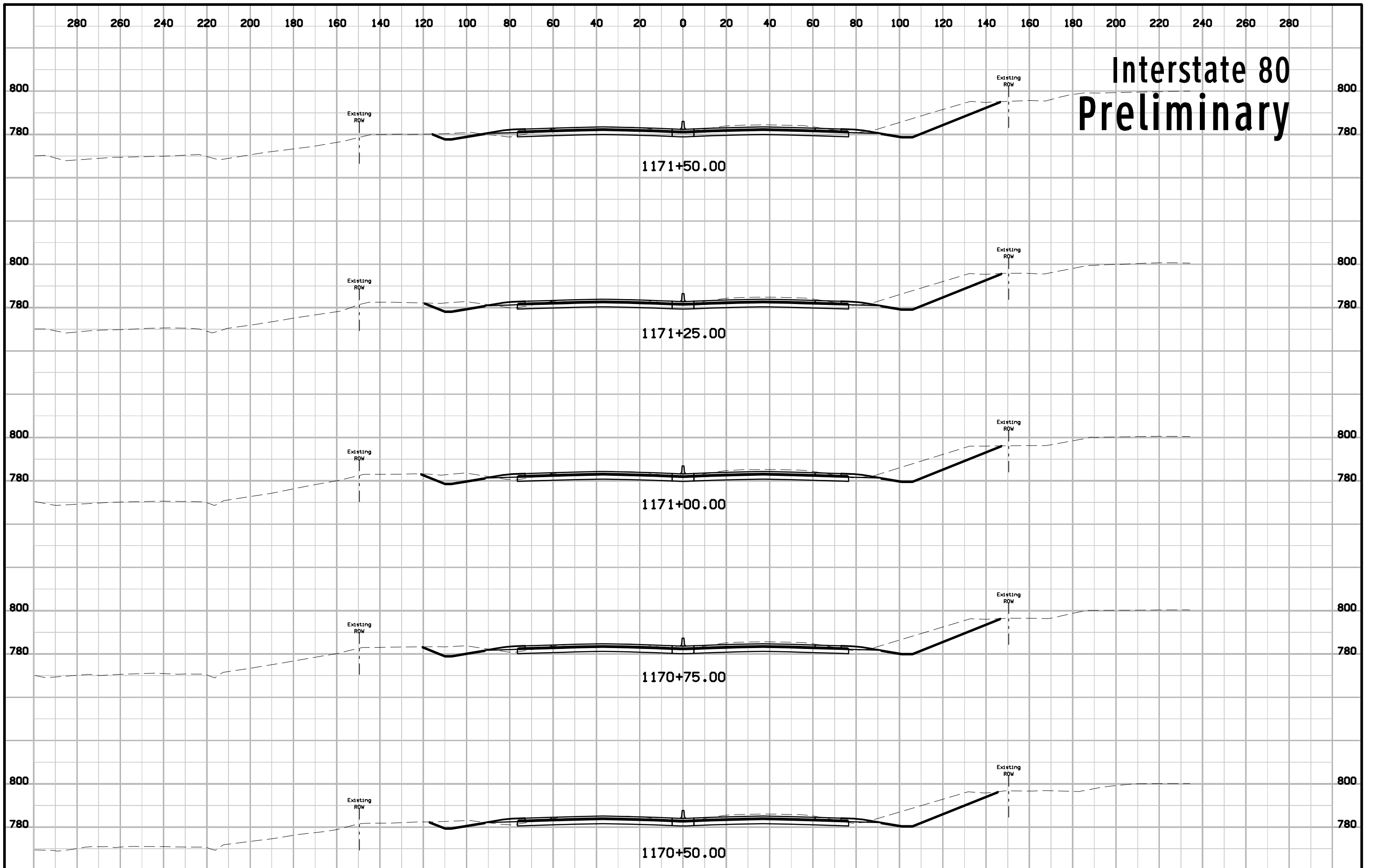
Interstate 80 Preliminary



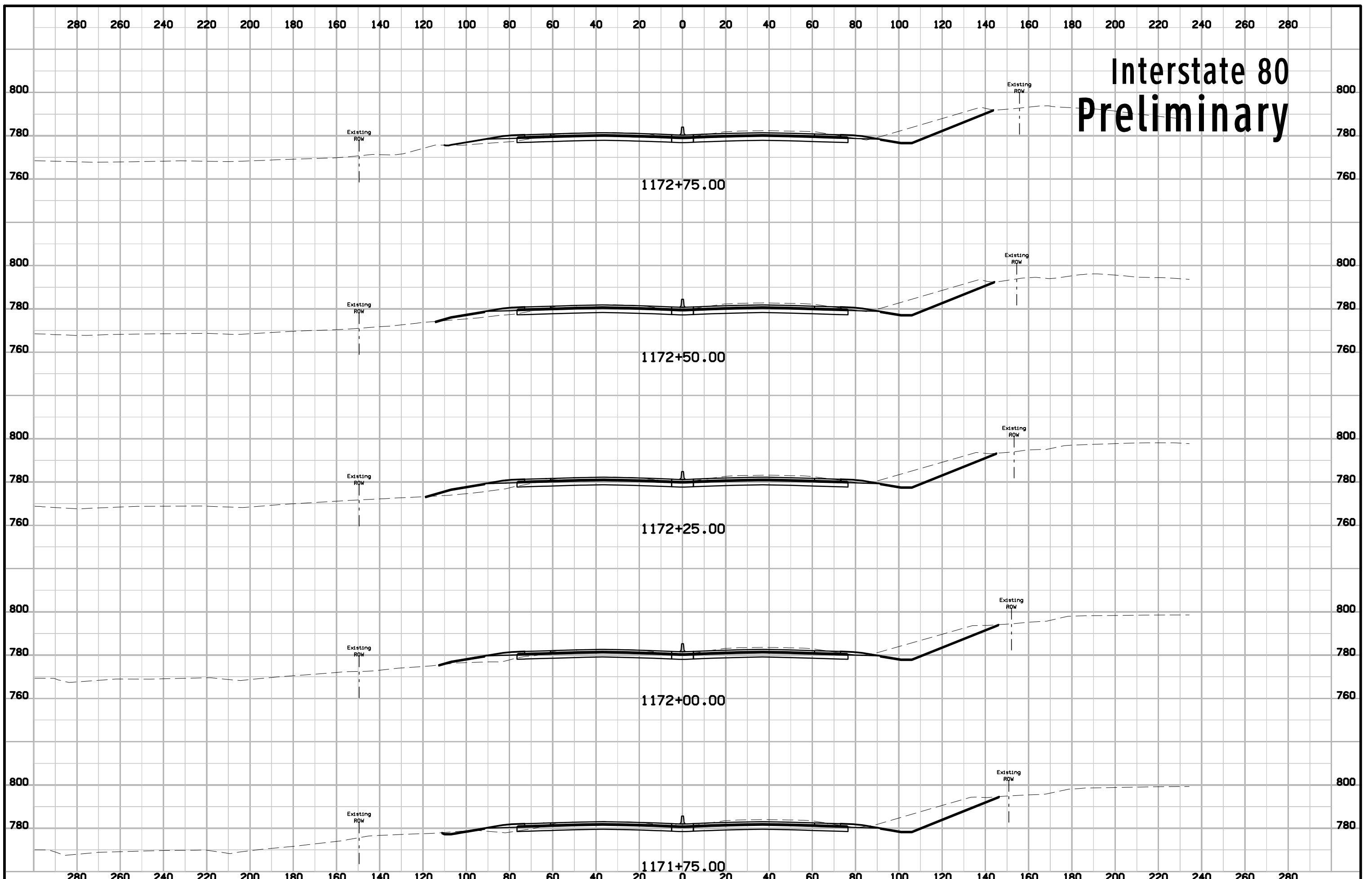
Interstate 80 Preliminary



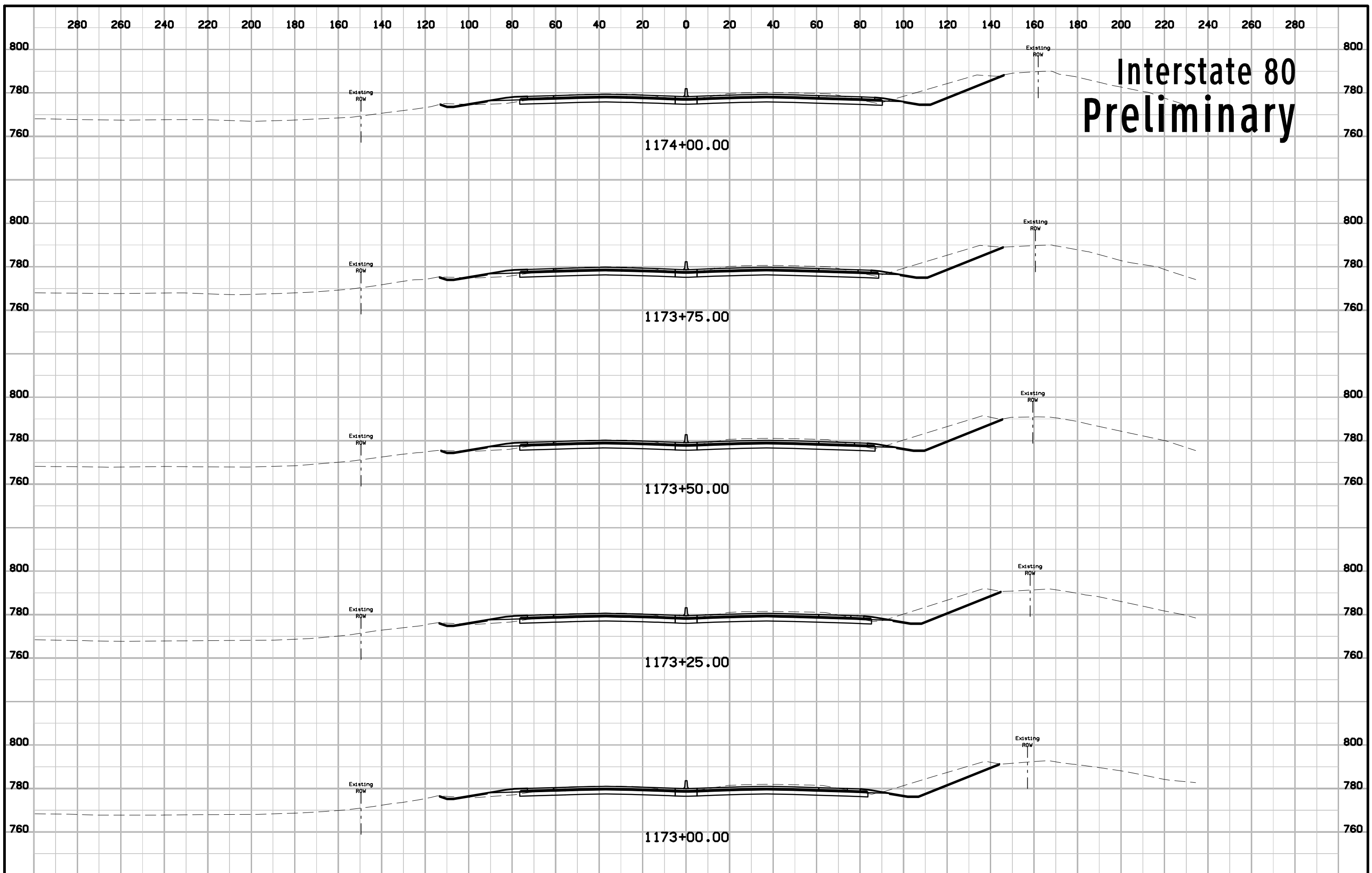
Interstate 80 Preliminary



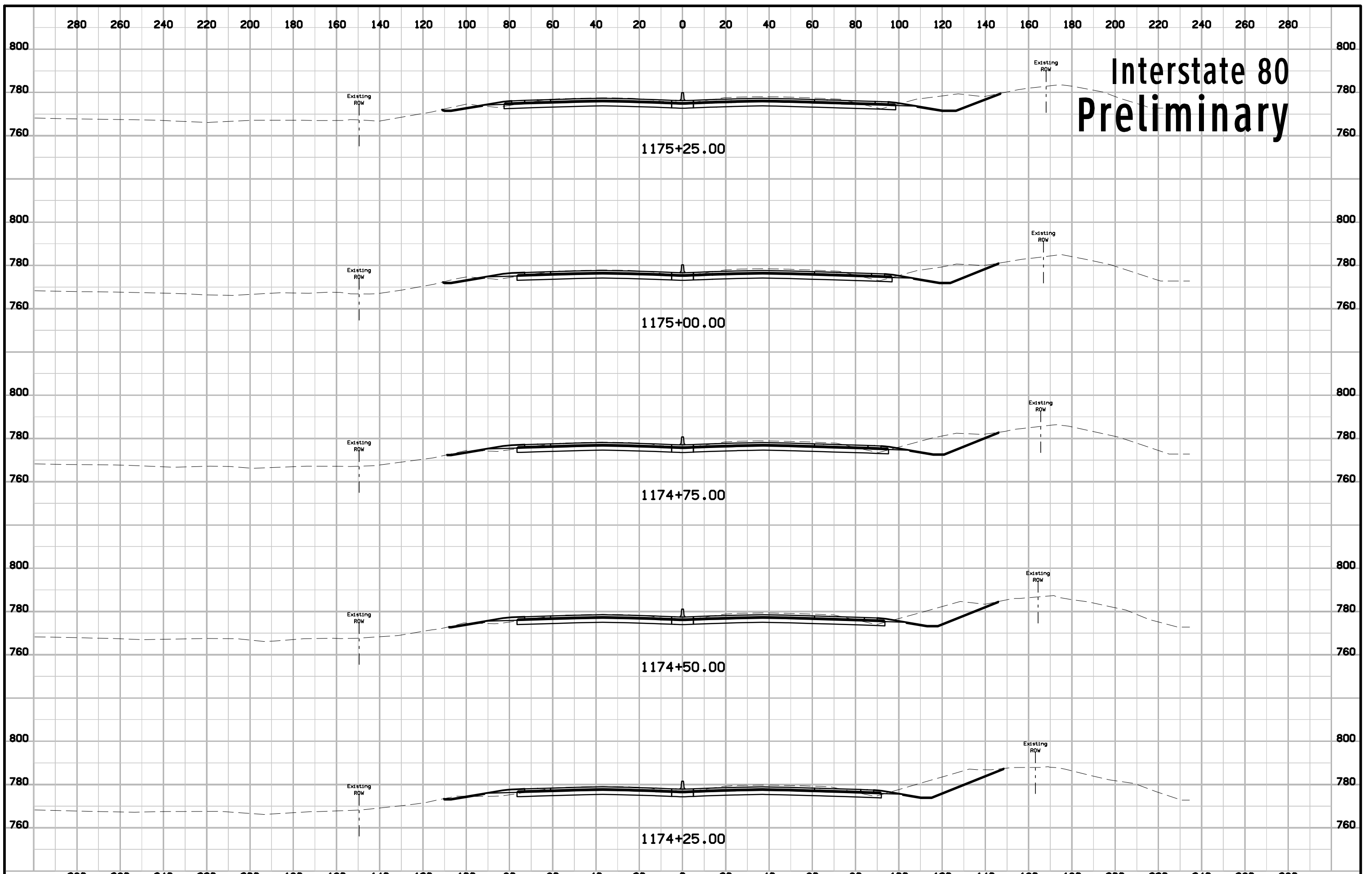
Interstate 80 Preliminary



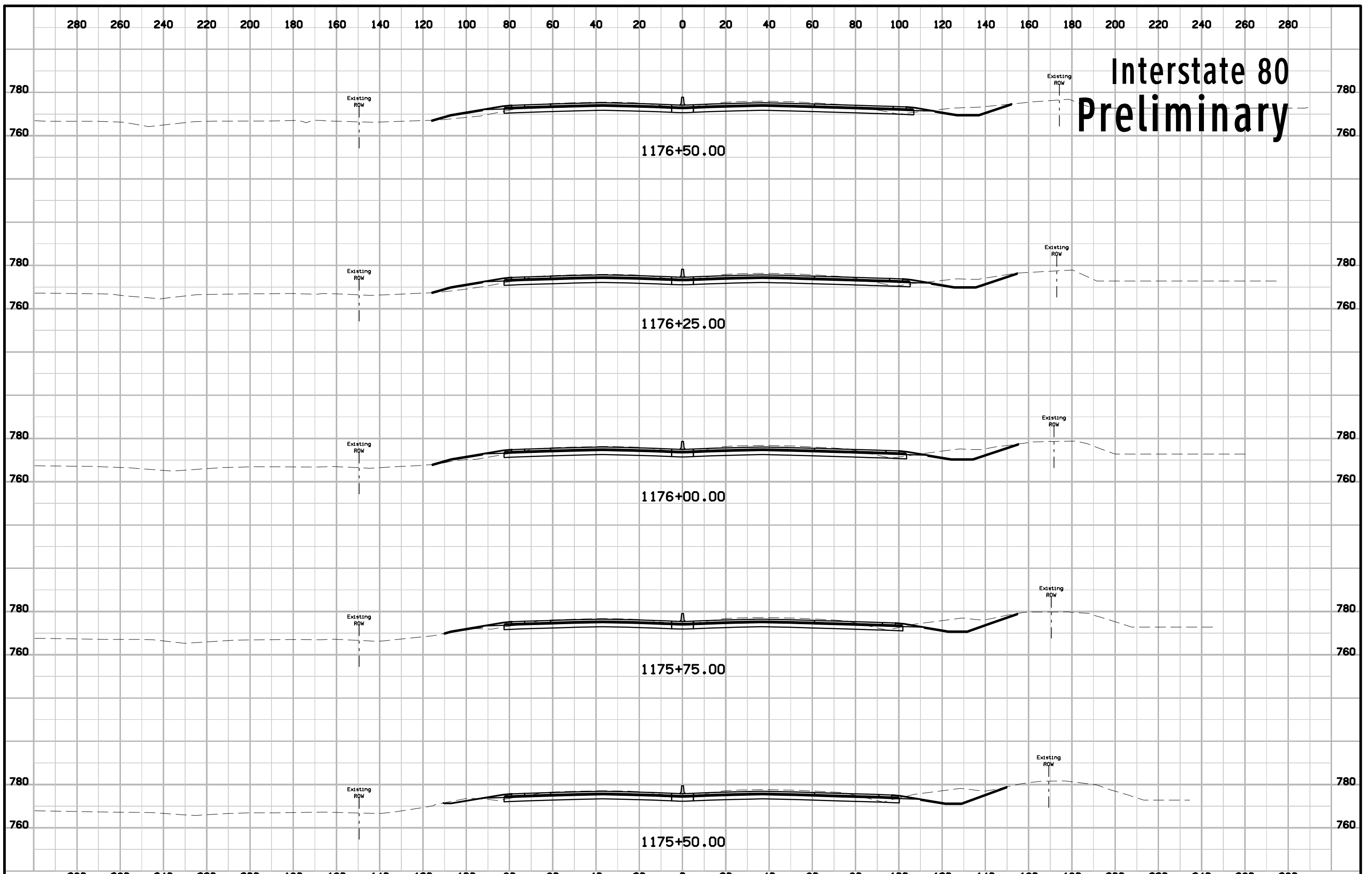
Interstate 80 Preliminary



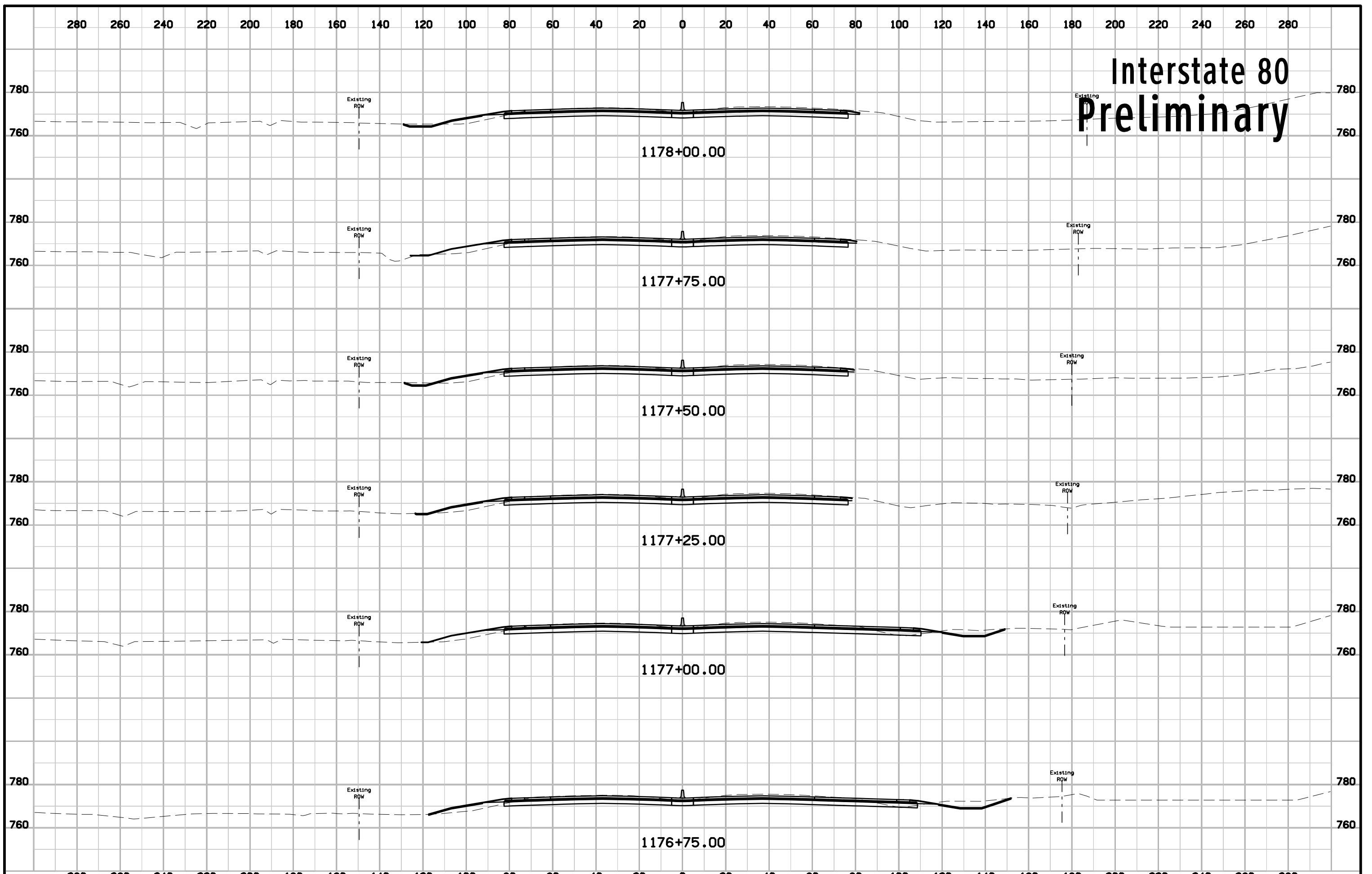
Interstate 80 Preliminary



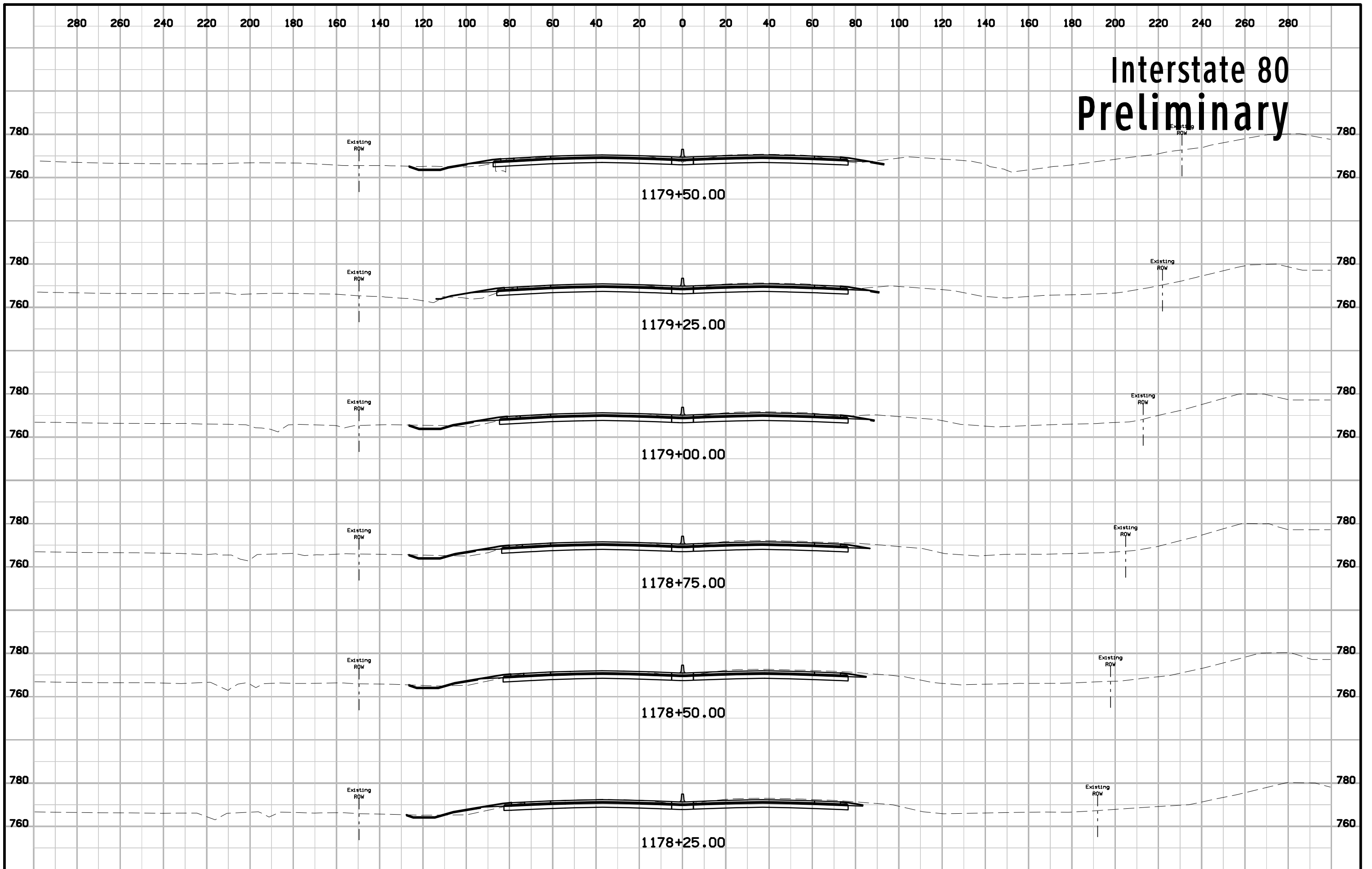
Interstate 80 Preliminary



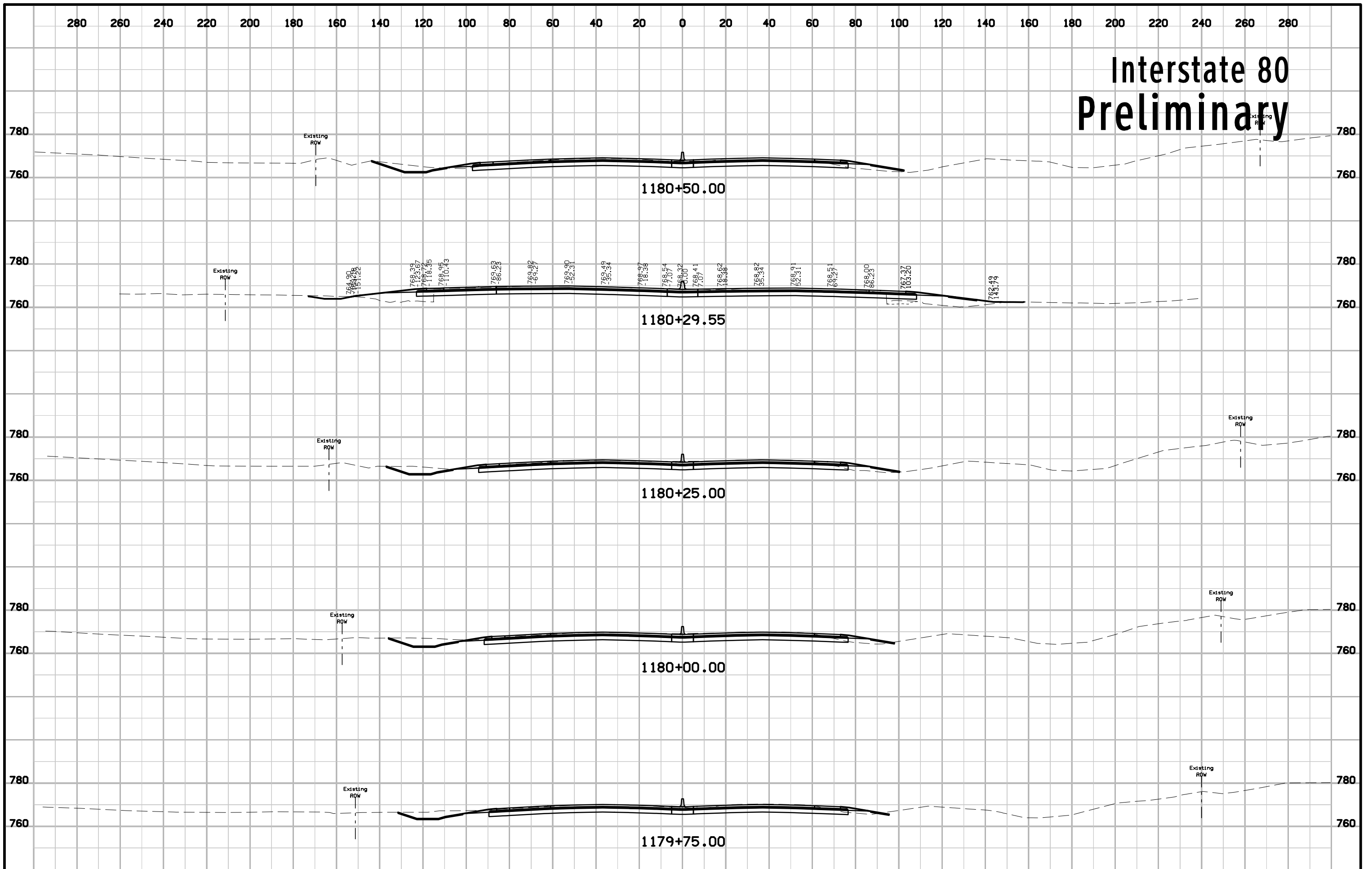
Interstate 80 Preliminary



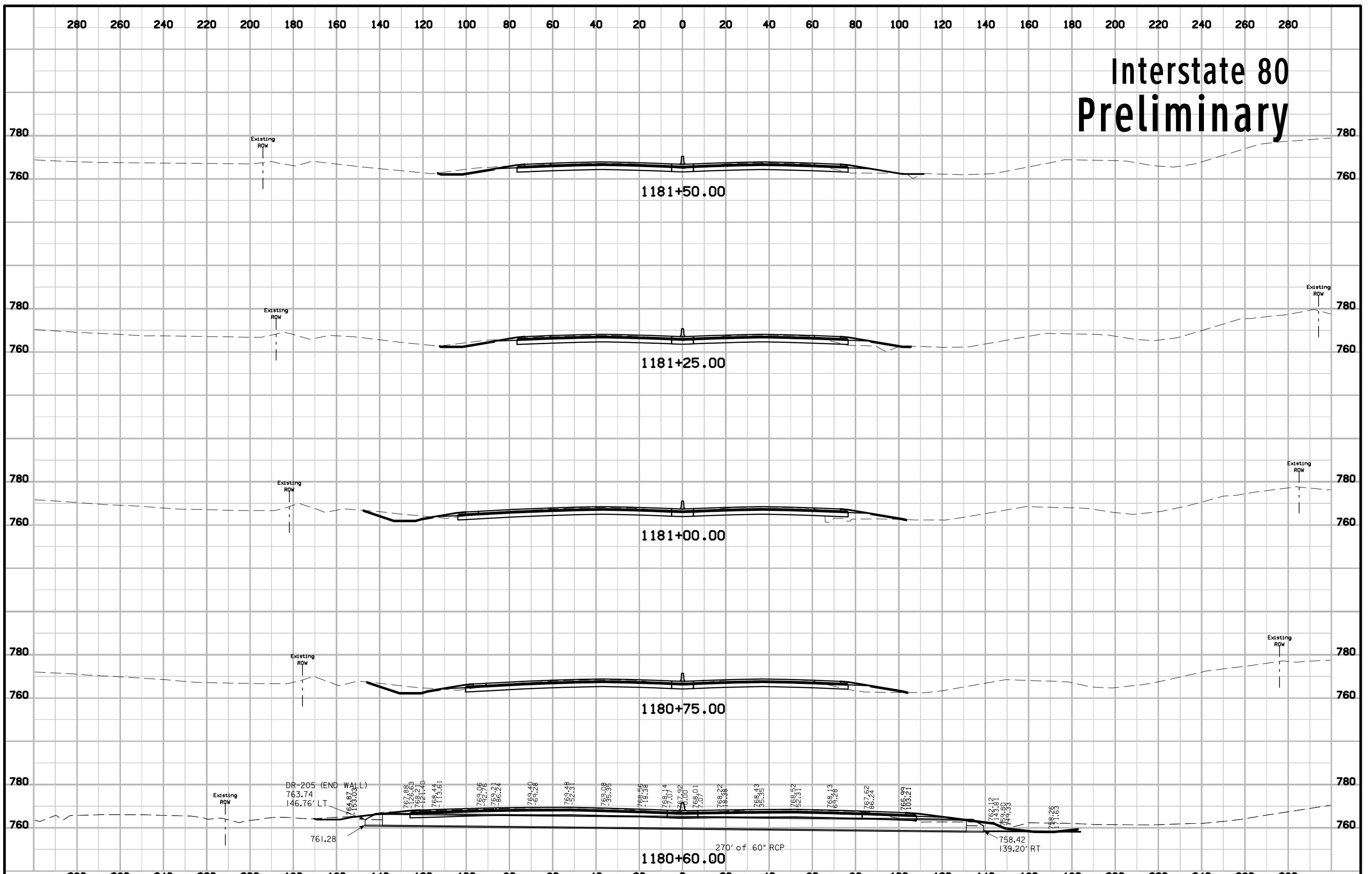
Interstate 80 Preliminary



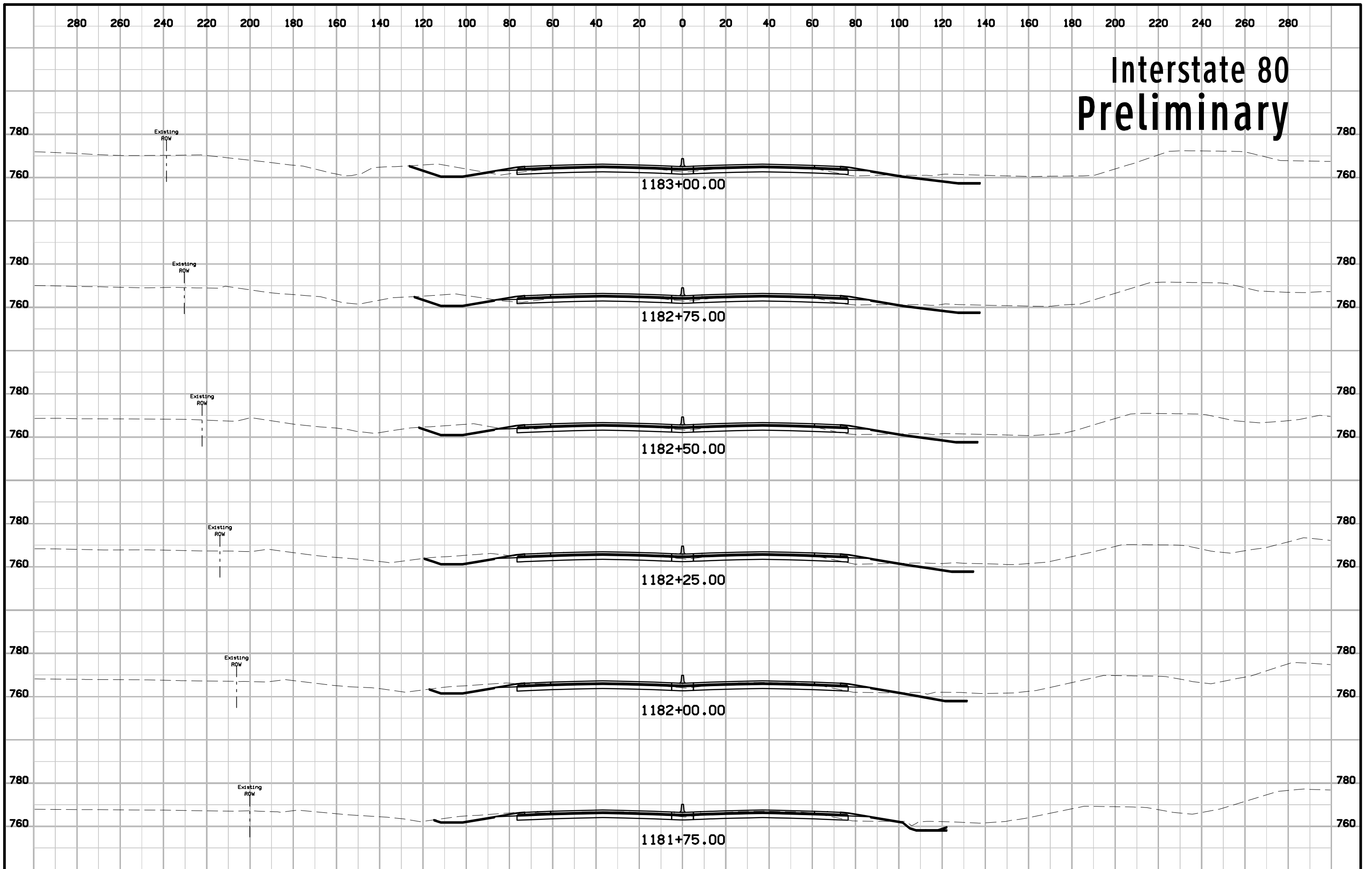
Interstate 80 Preliminary



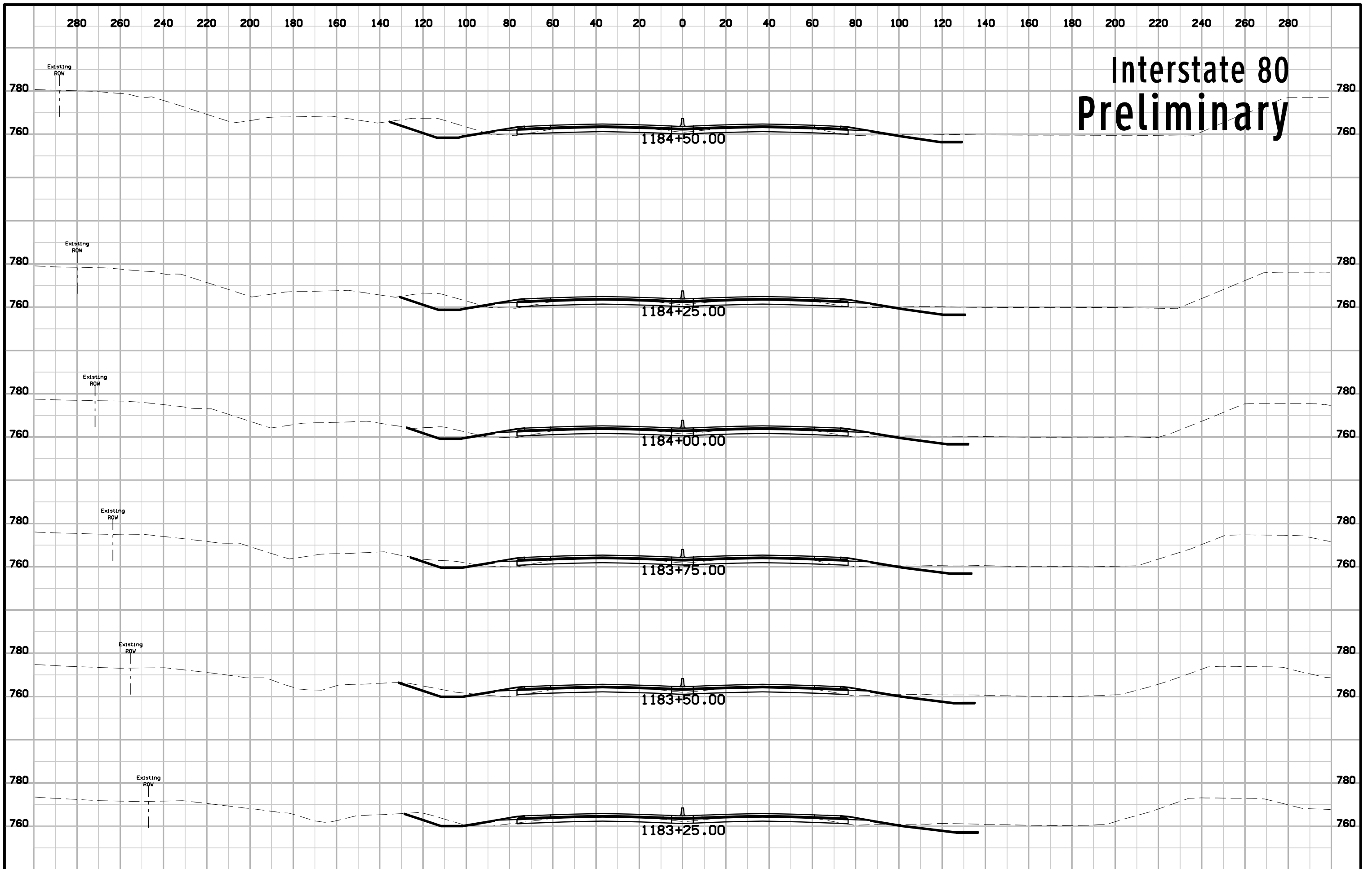
Interstate 80 Preliminary



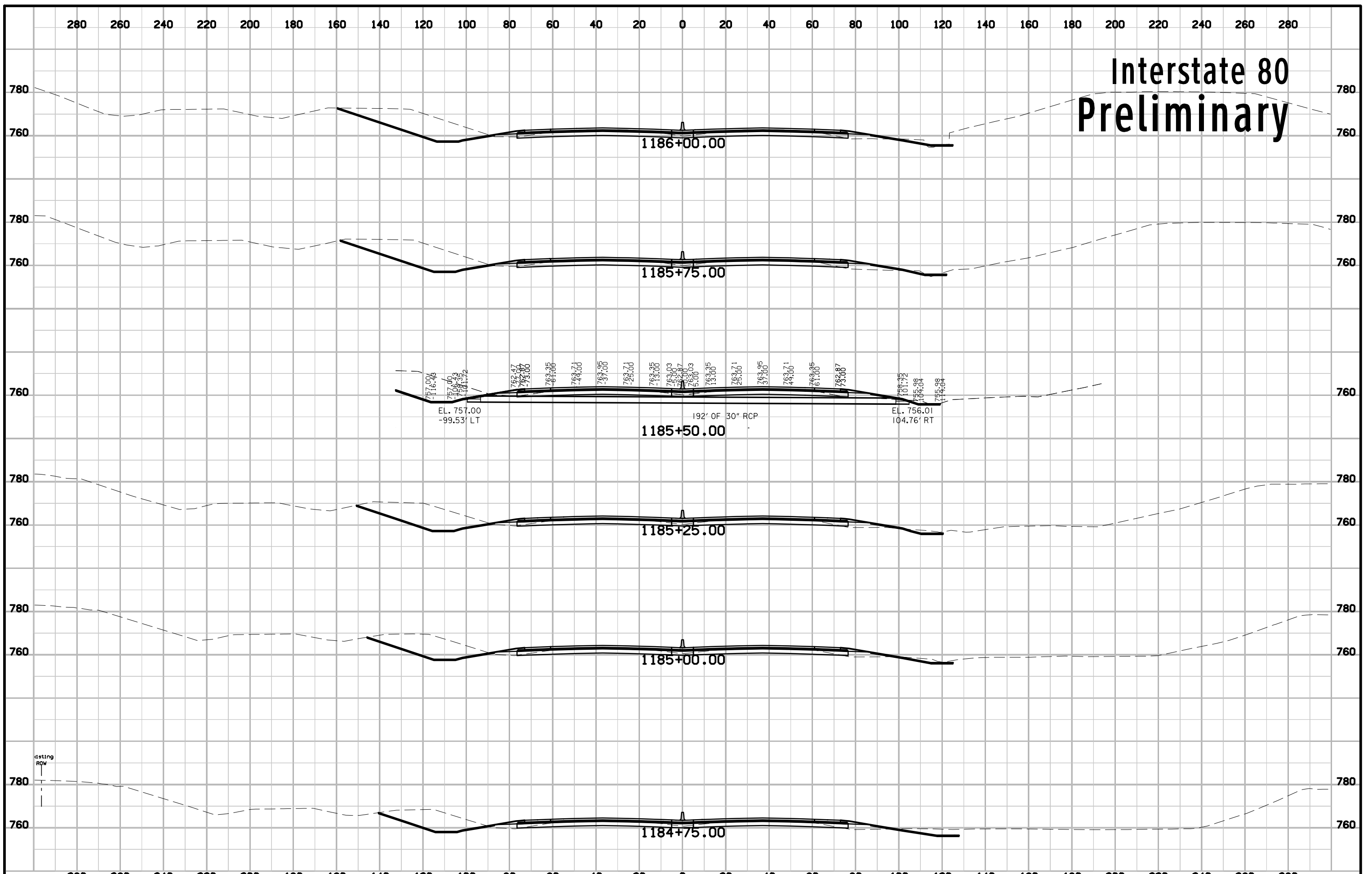
Interstate 80 Preliminary



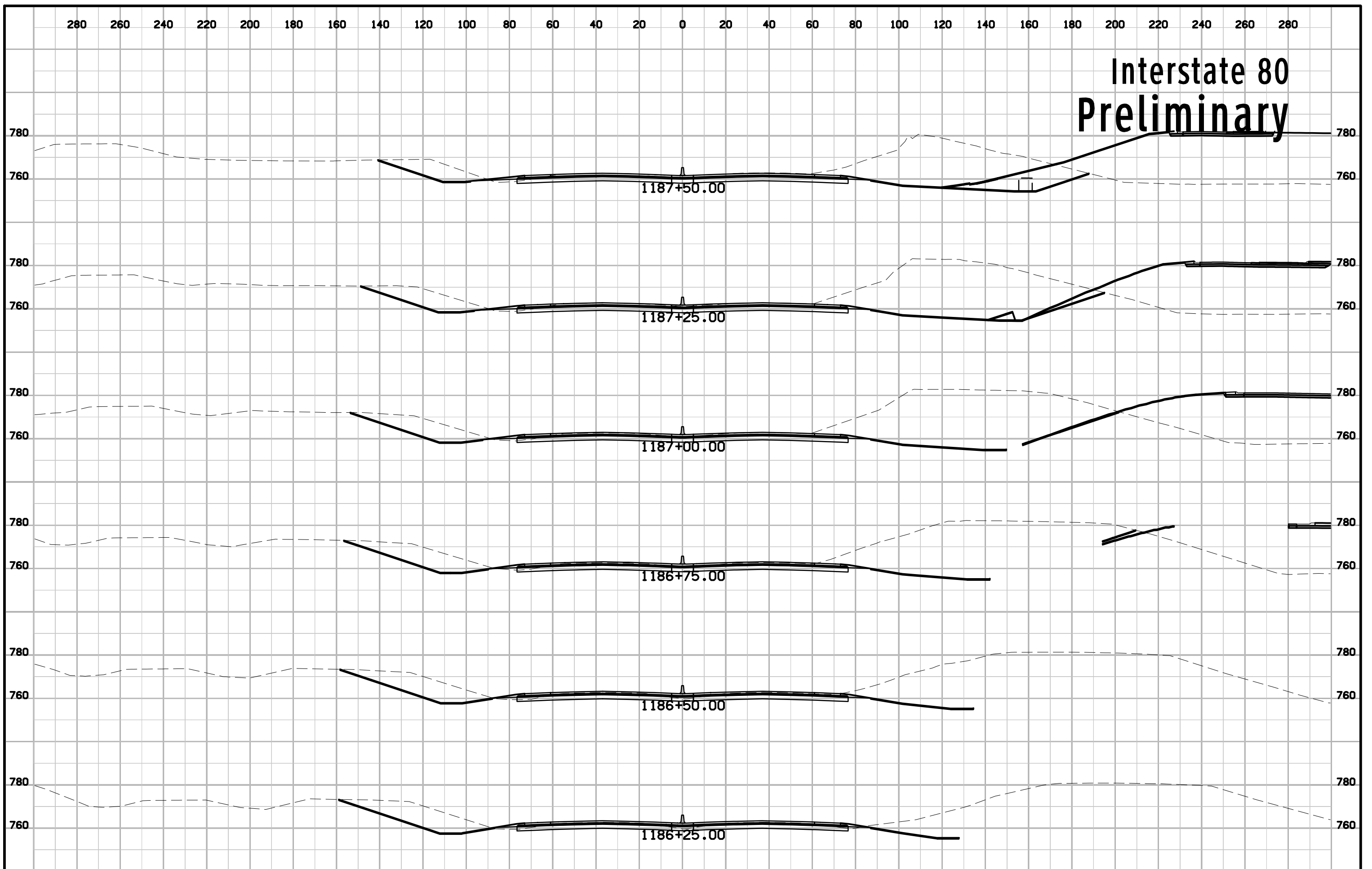
Interstate 80 Preliminary



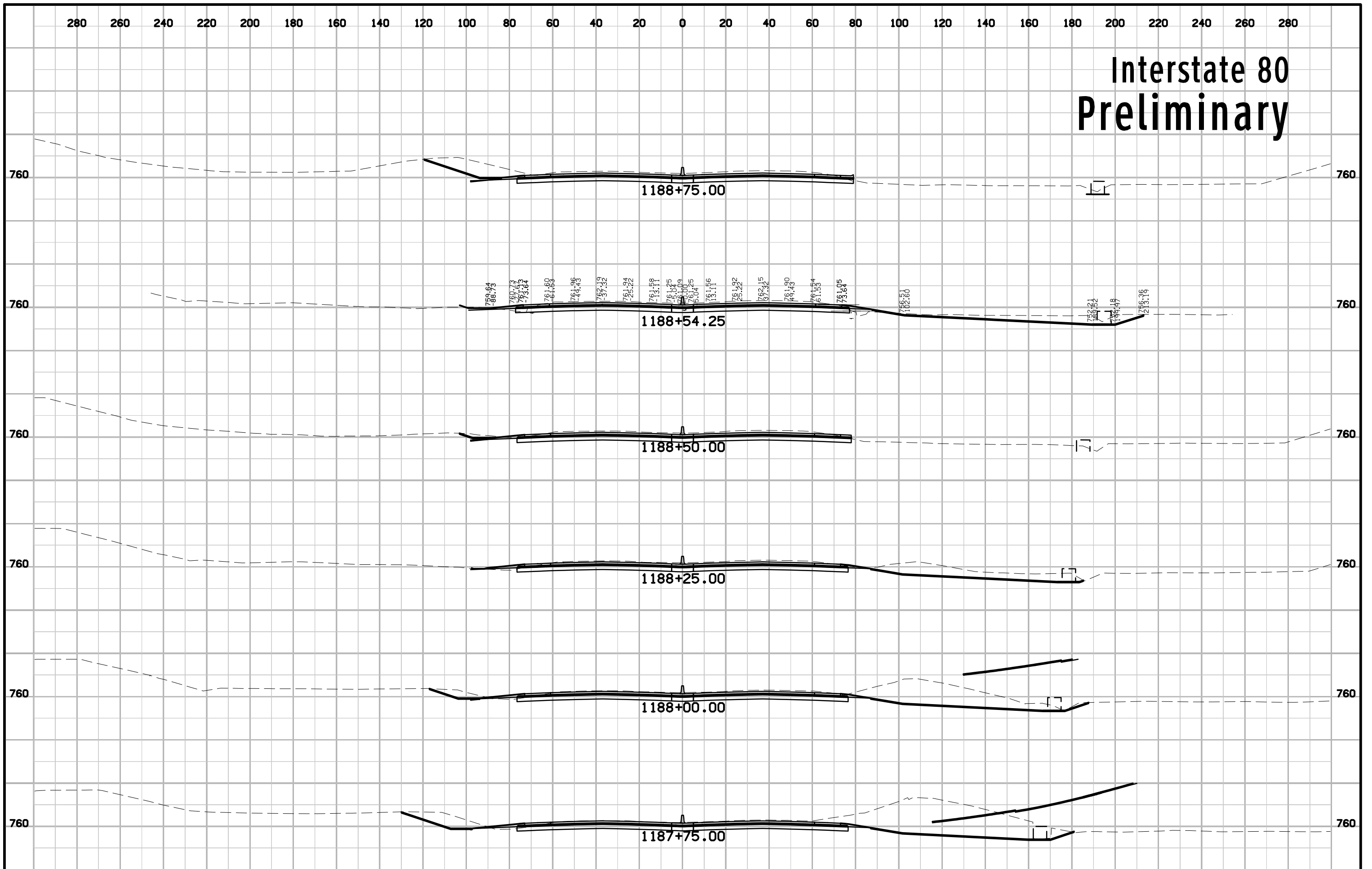
Interstate 80 Preliminary



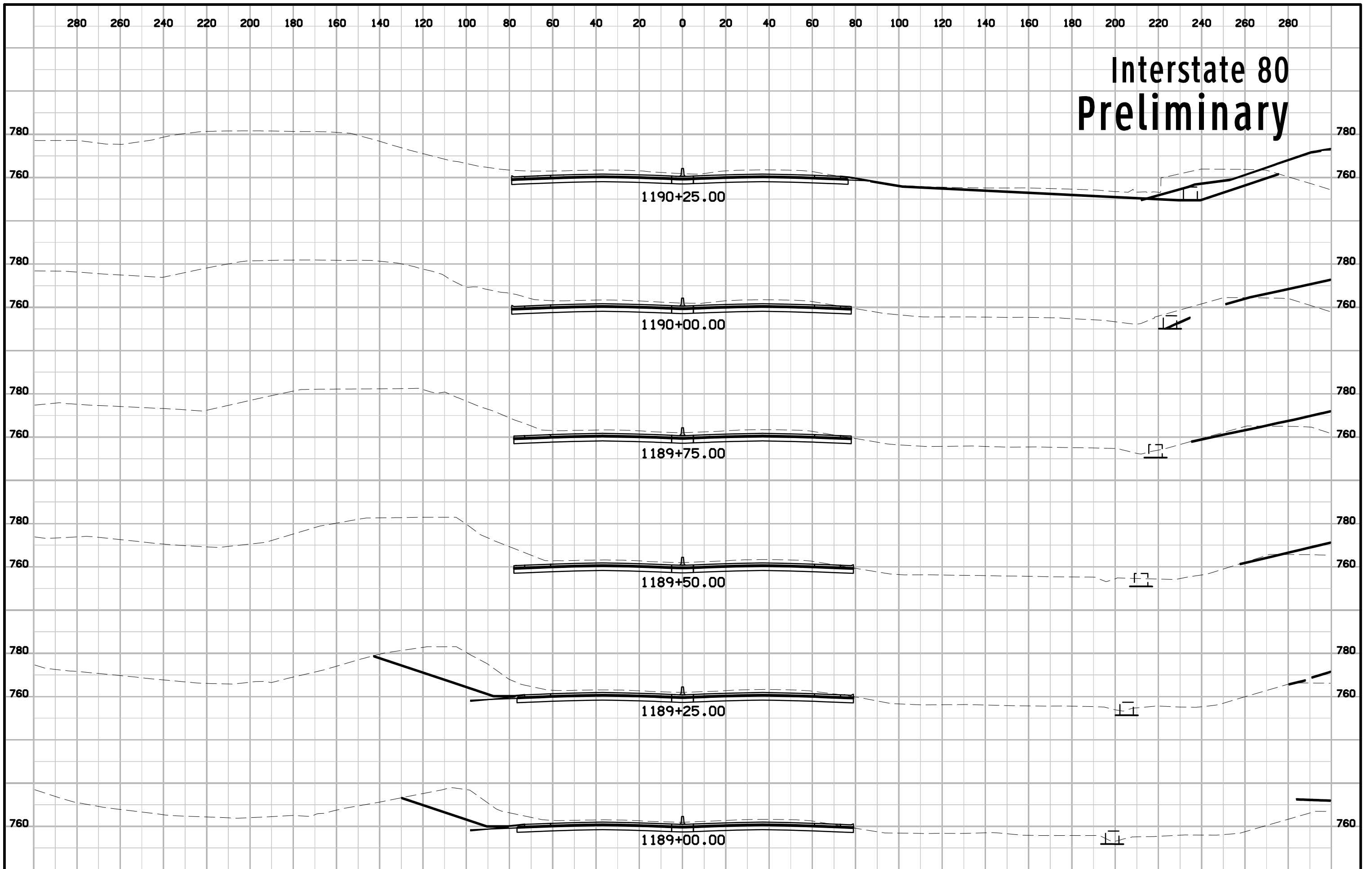
Interstate 80 Preliminary



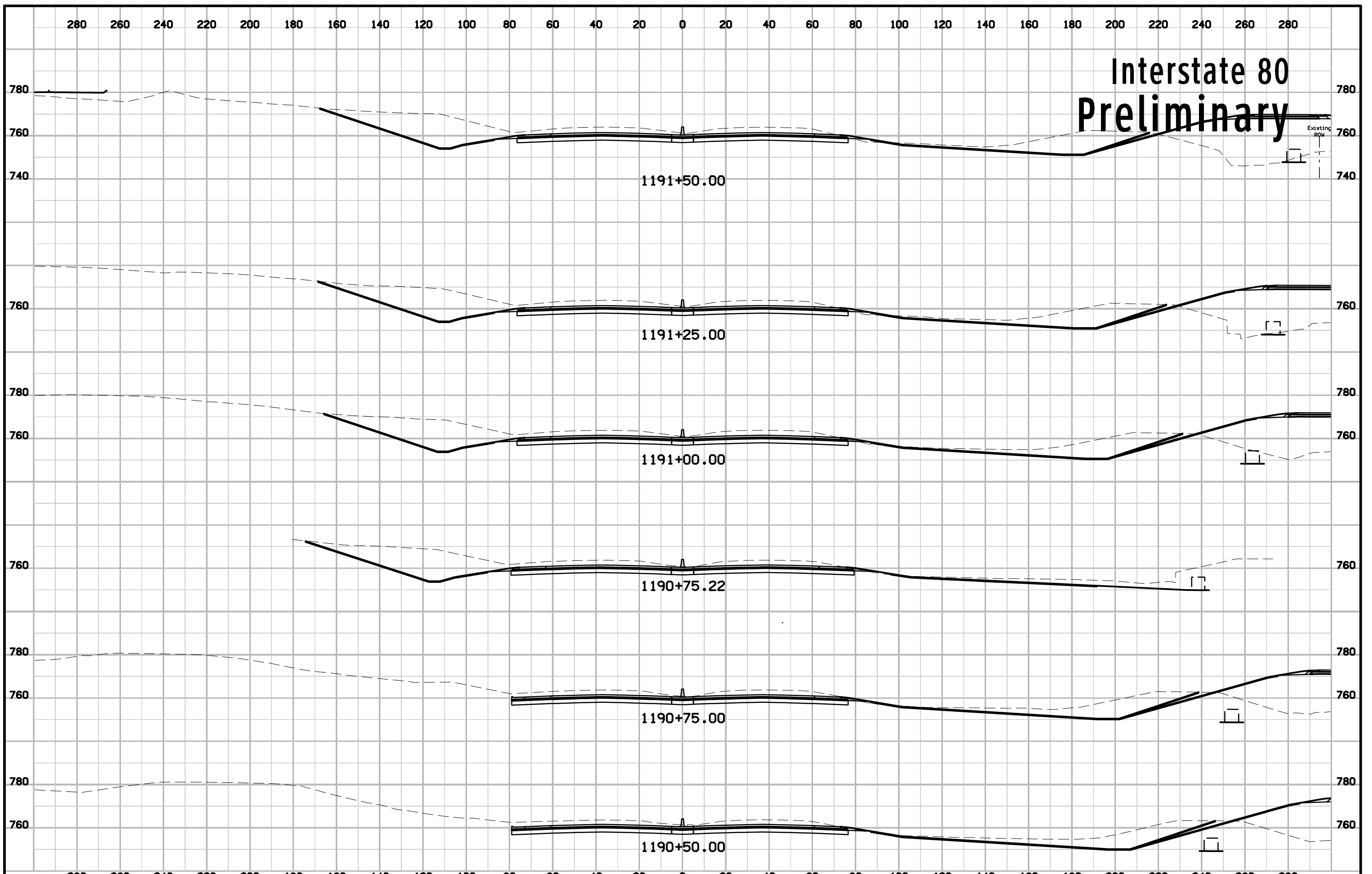
Interstate 80 Preliminary



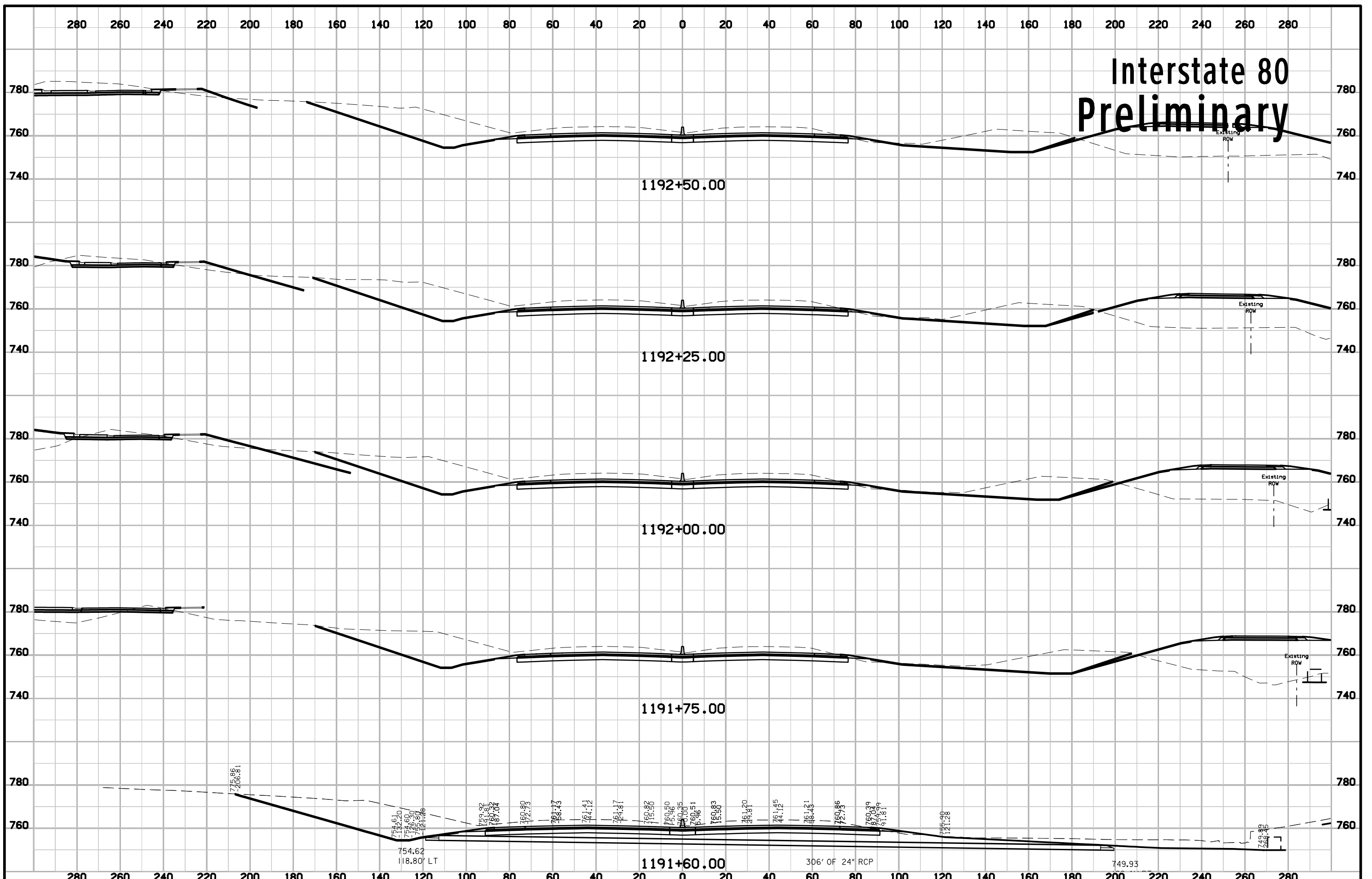
Interstate 80 Preliminary



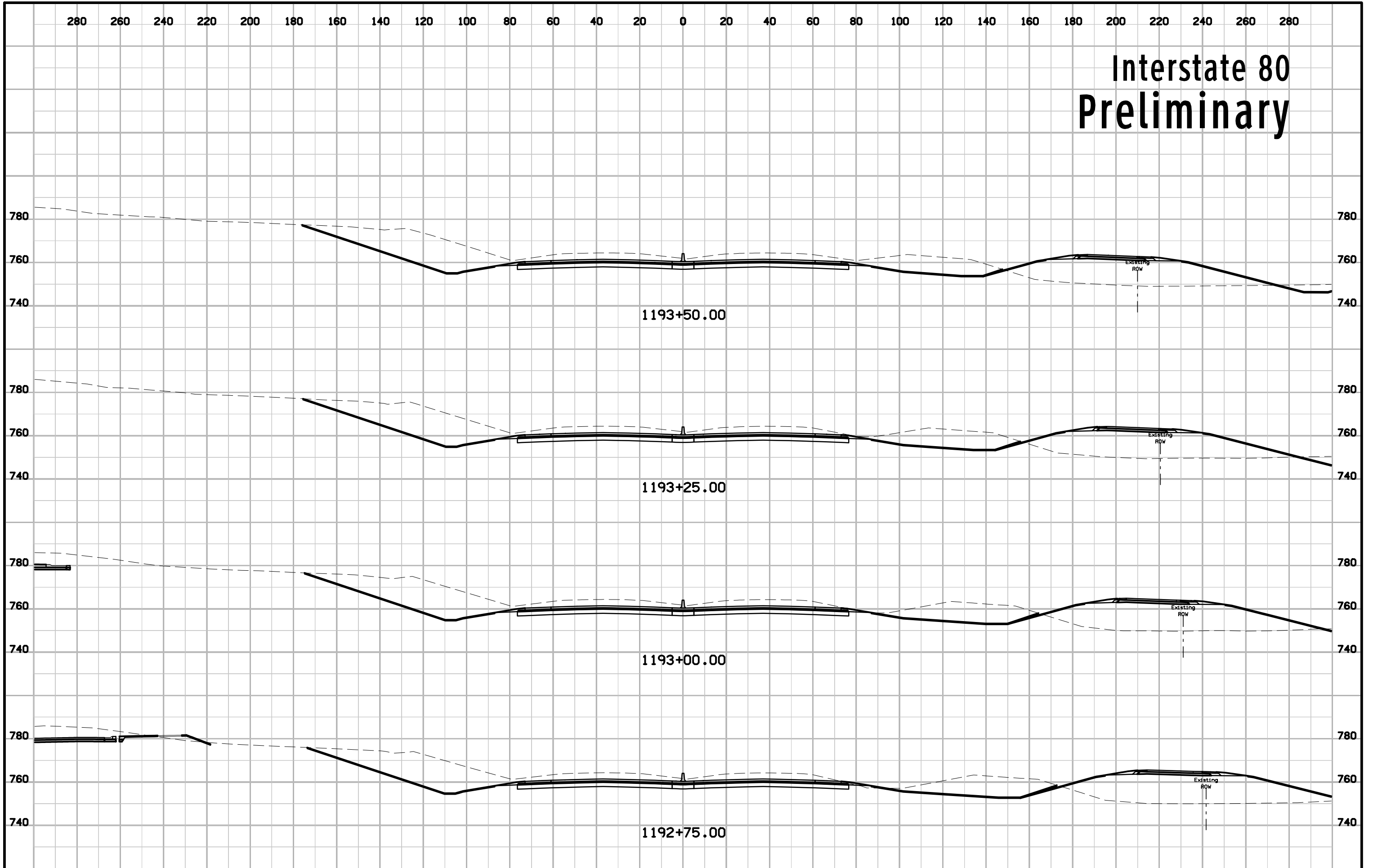
Interstate 80 Preliminary



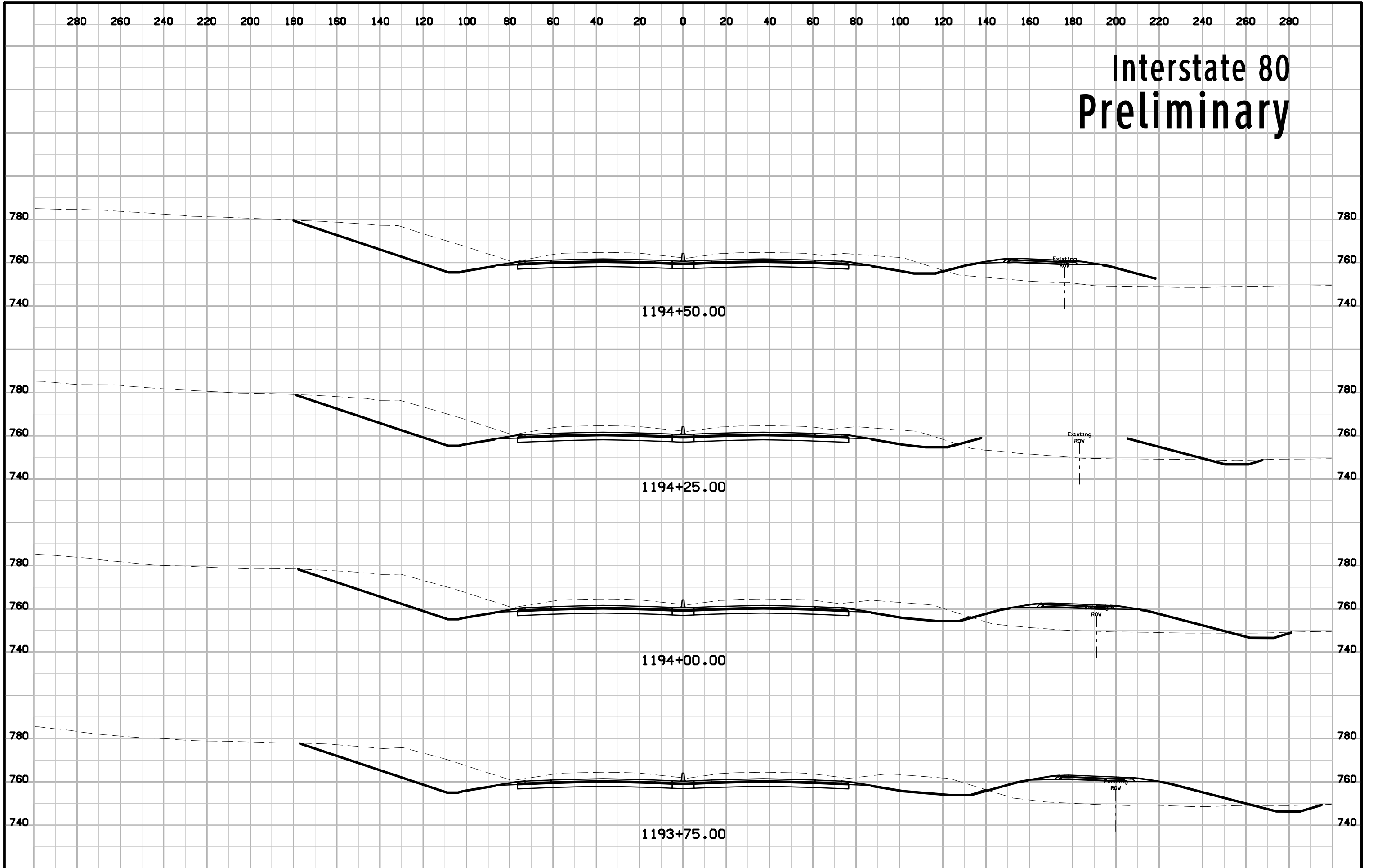
Interstate 80 Preliminary



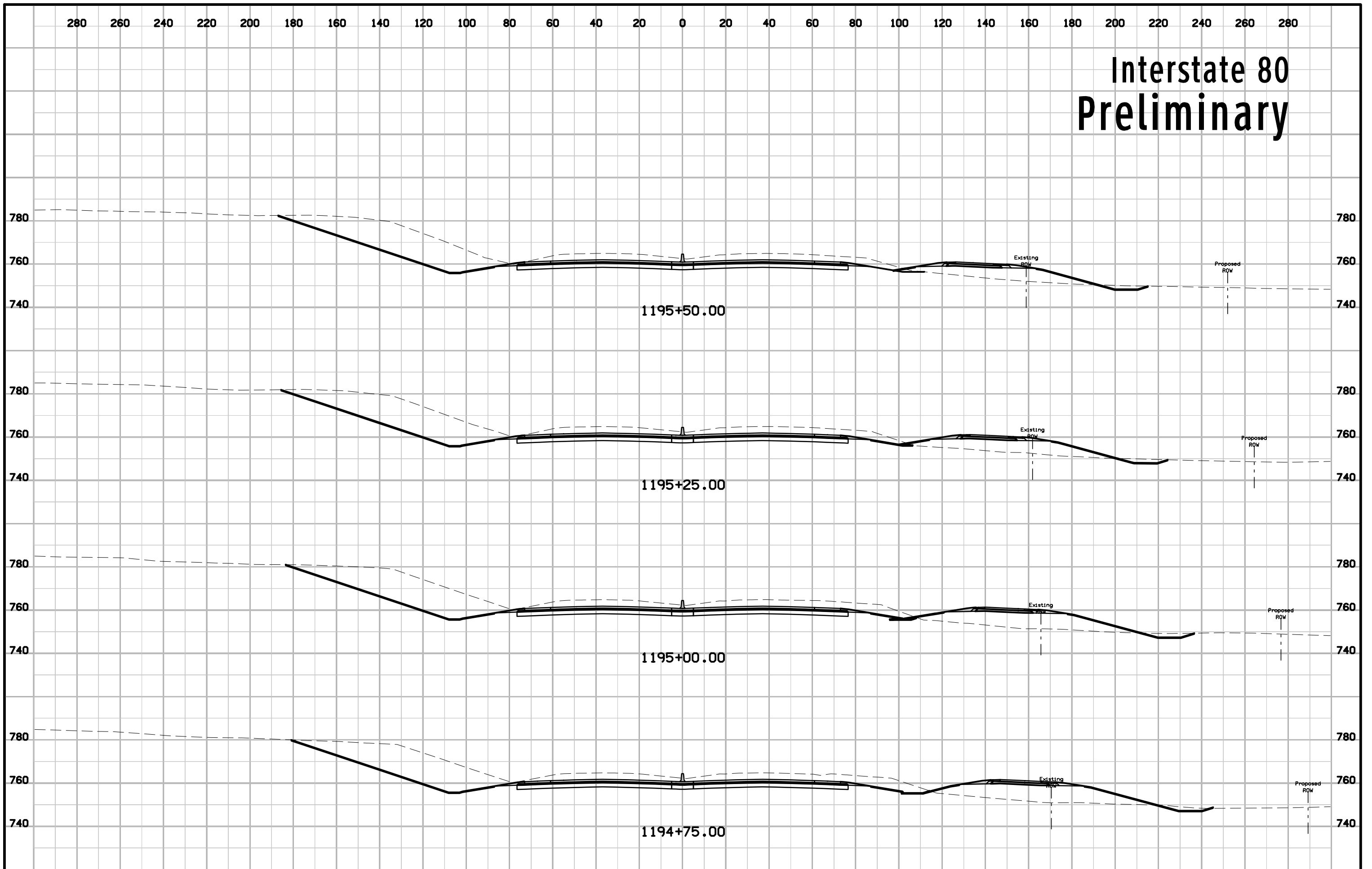
Interstate 80 Preliminary



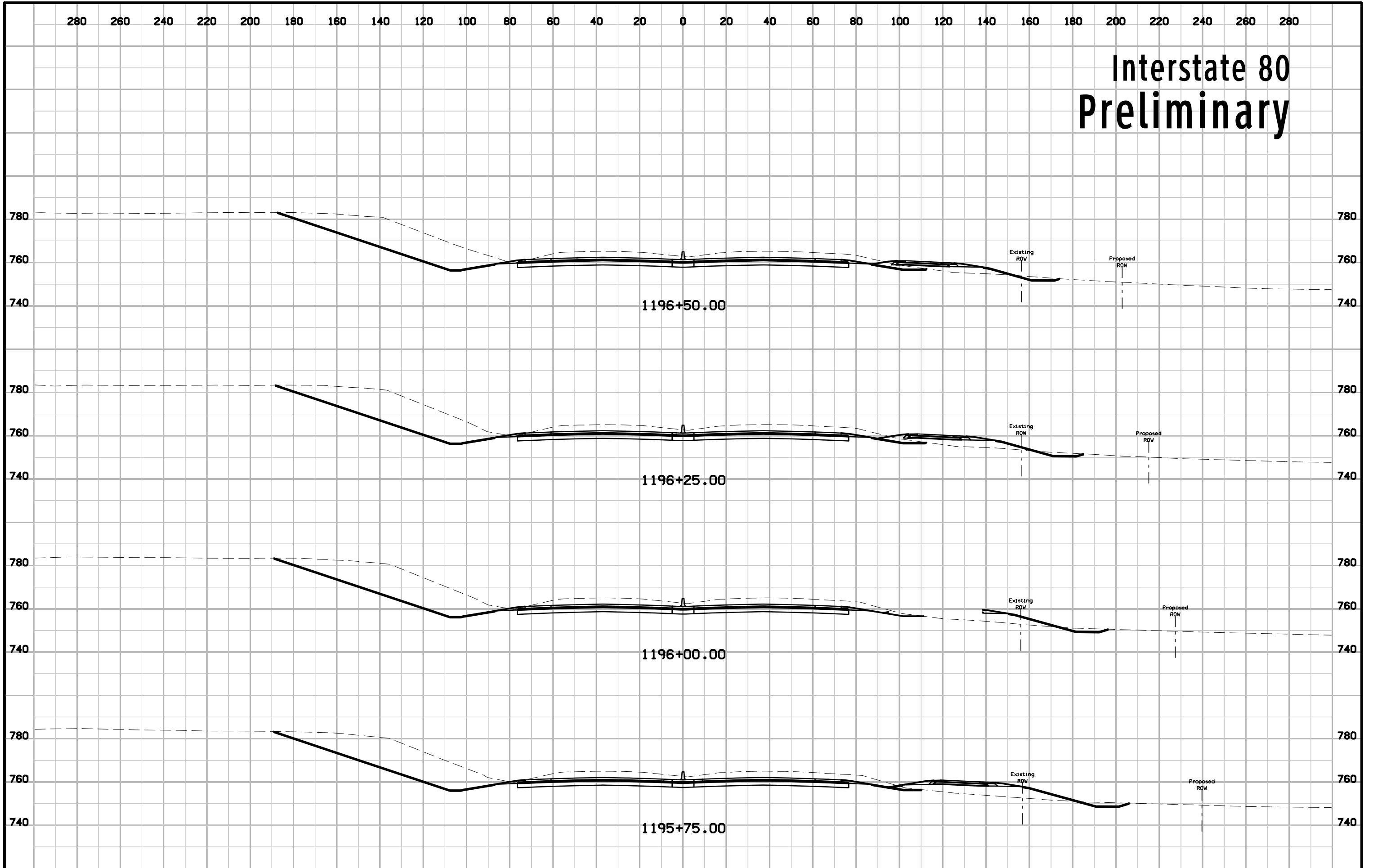
Interstate 80 Preliminary



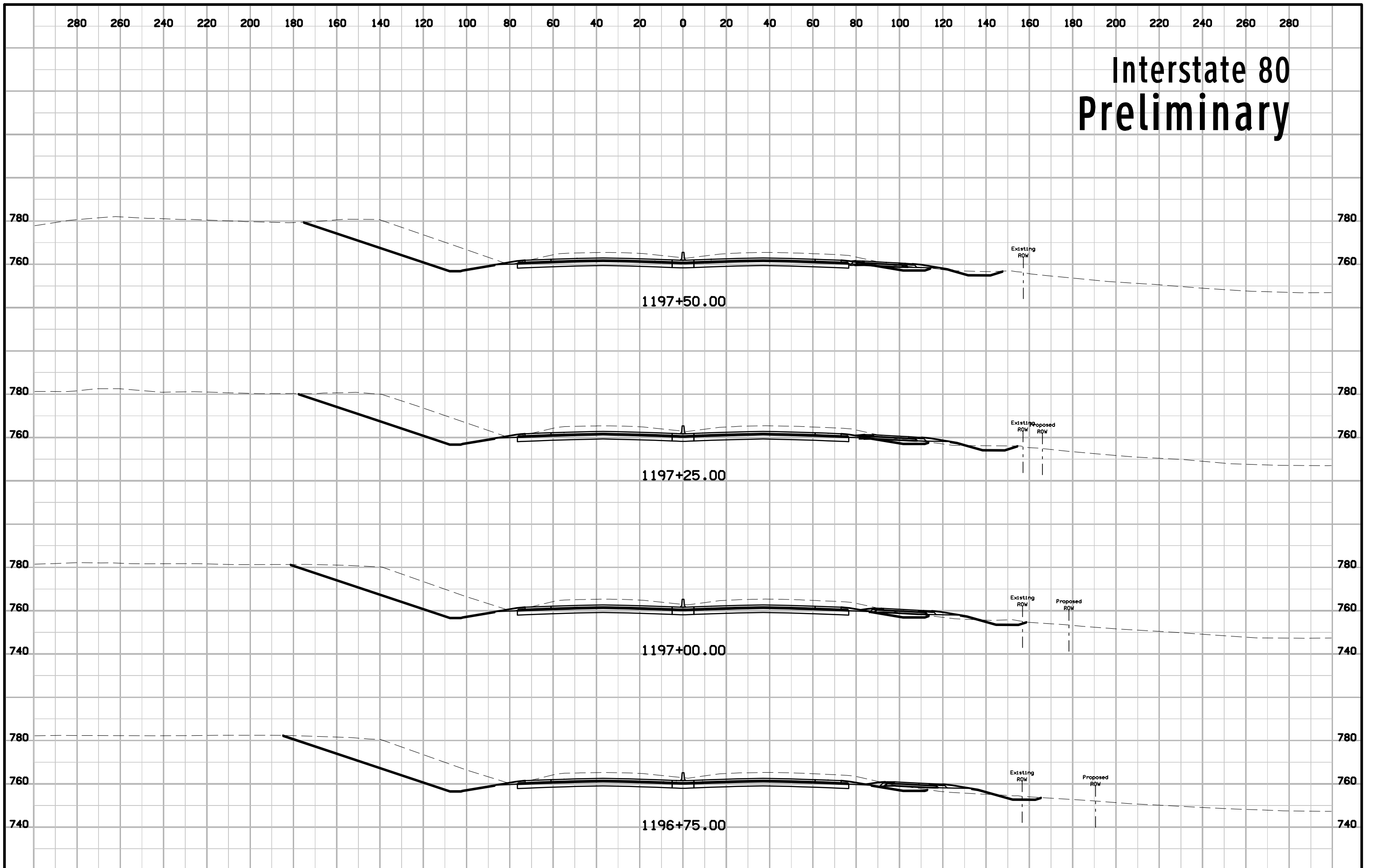
Interstate 80 Preliminary



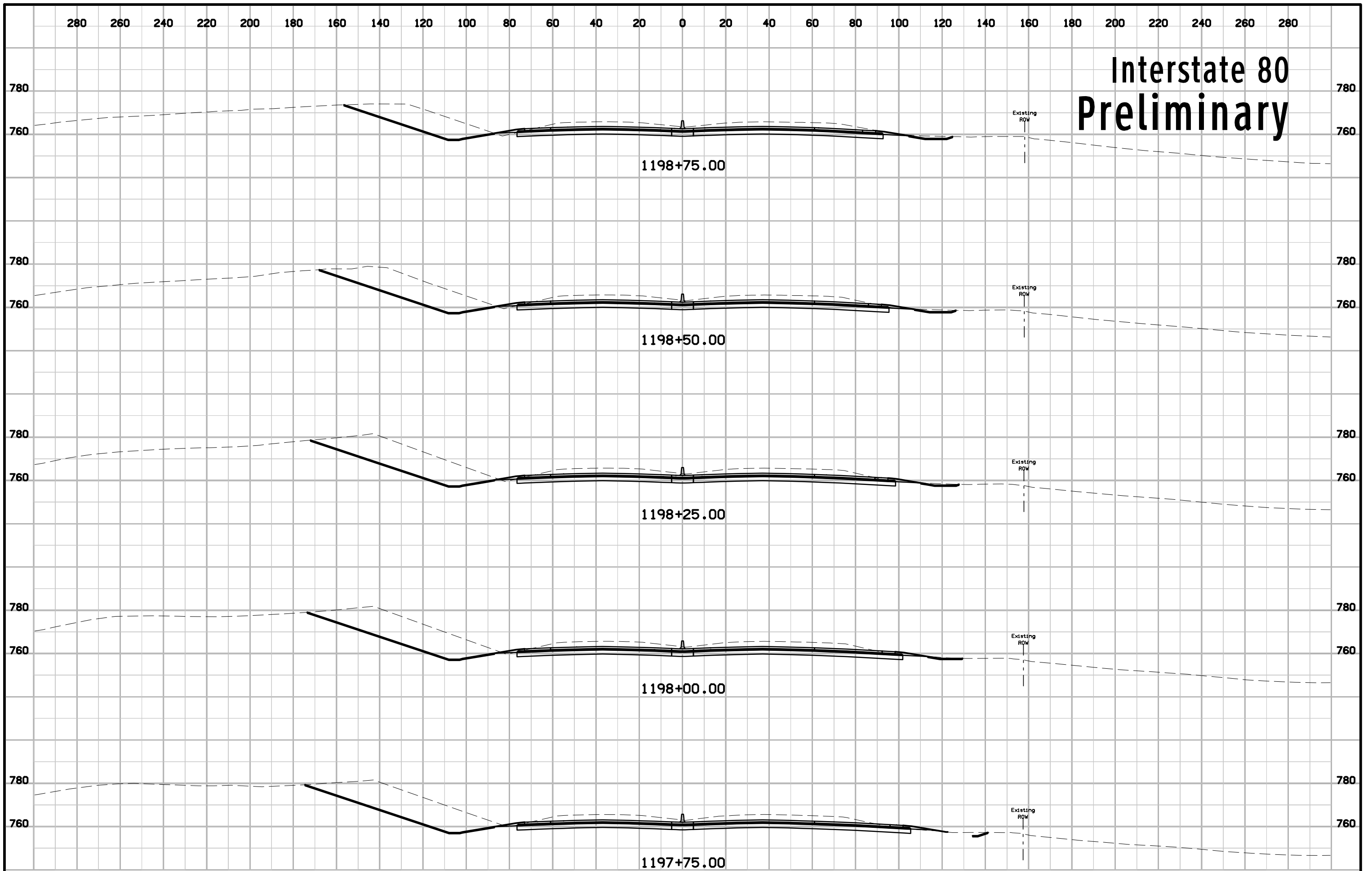
Interstate 80 Preliminary



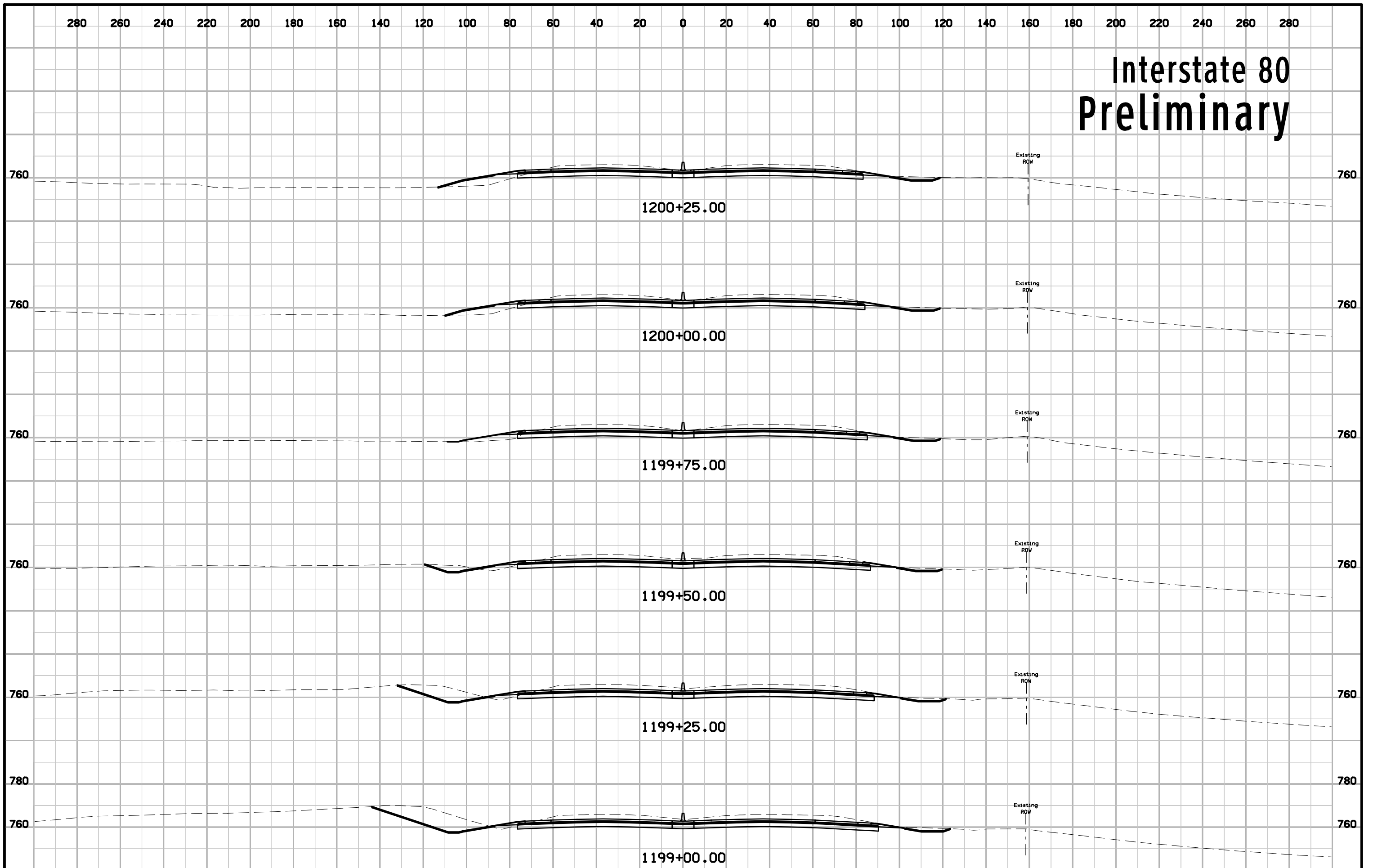
Interstate 80 Preliminary



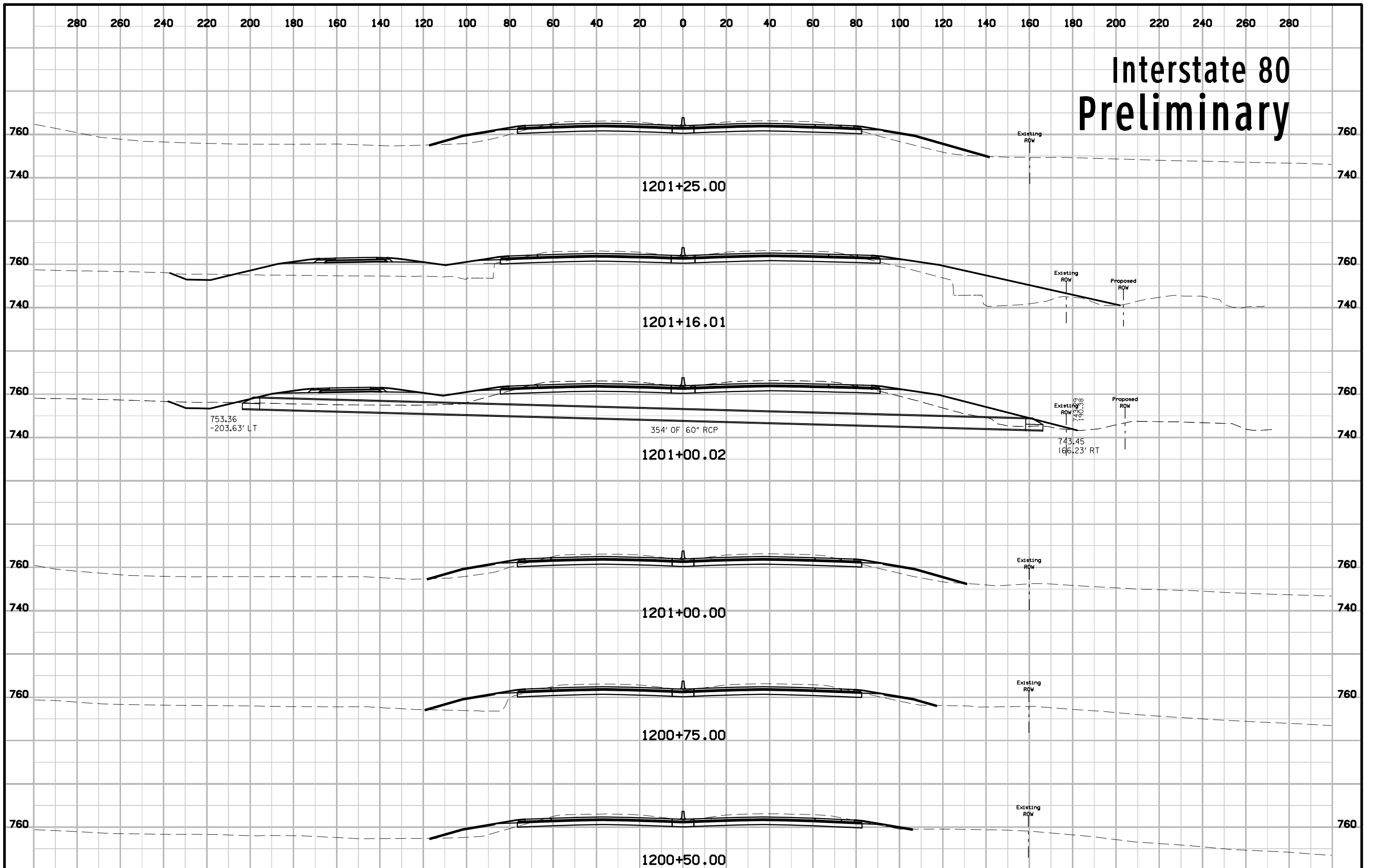
Interstate 80 Preliminary



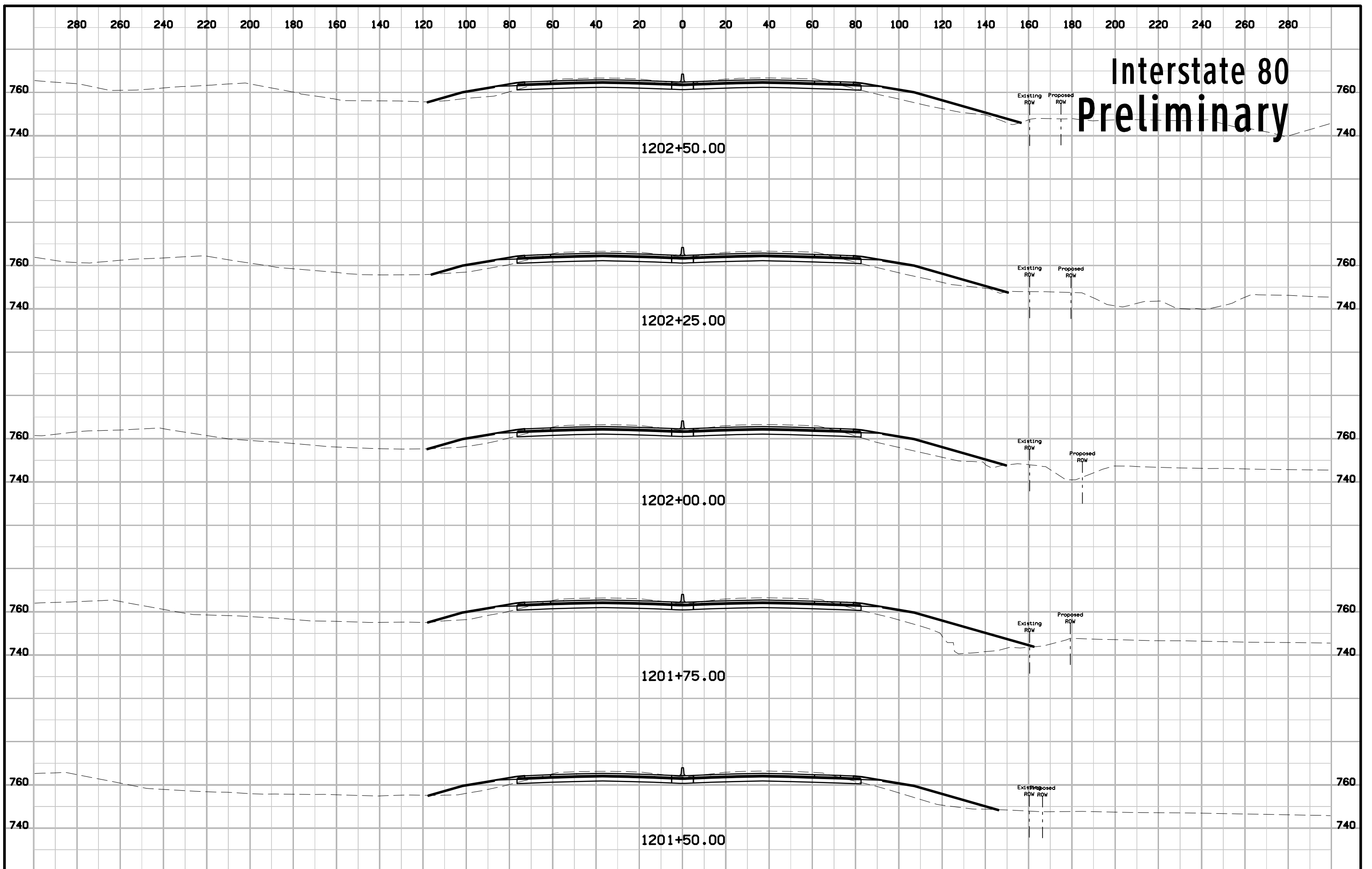
Interstate 80 Preliminary



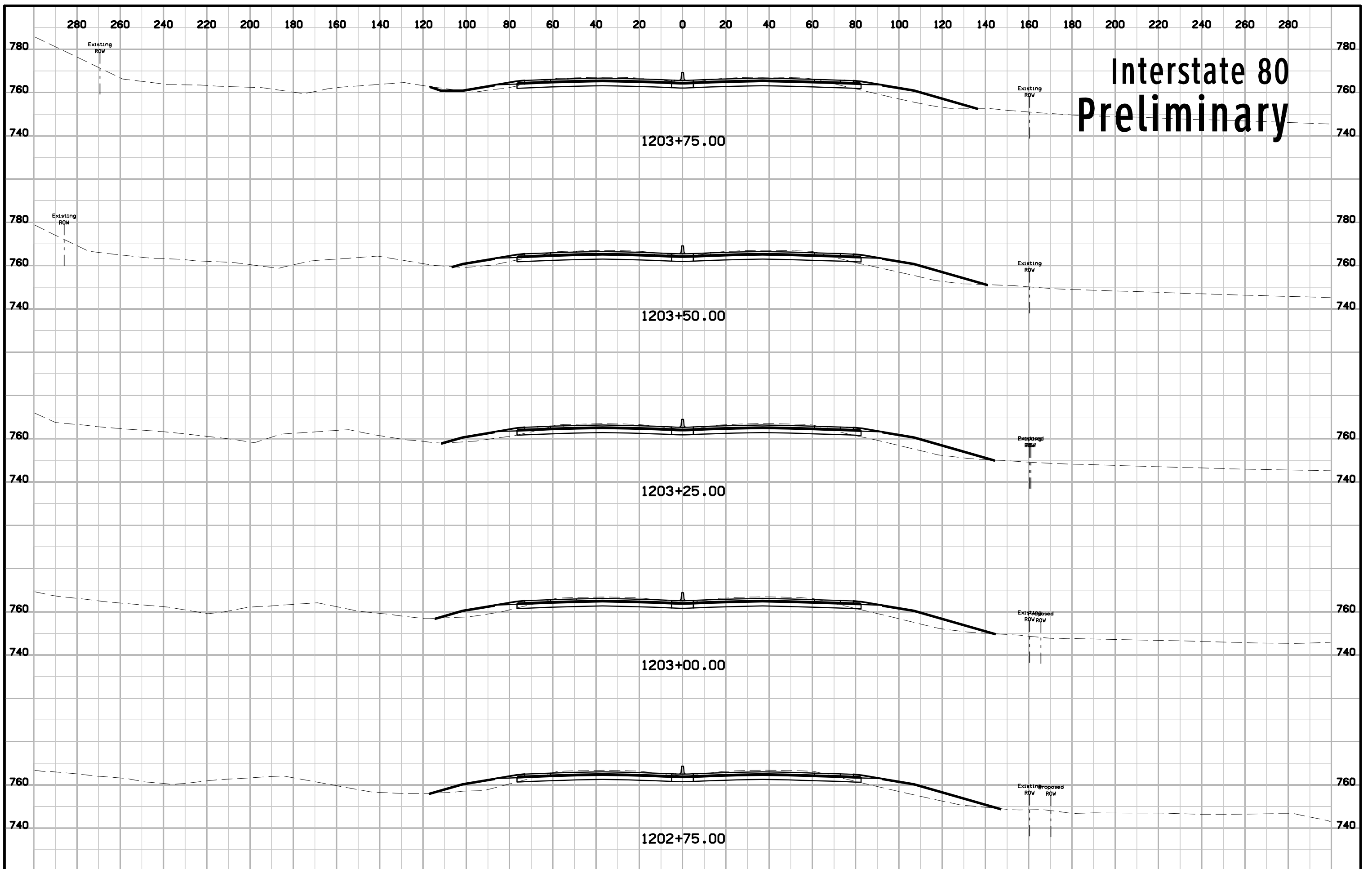
Interstate 80 Preliminary



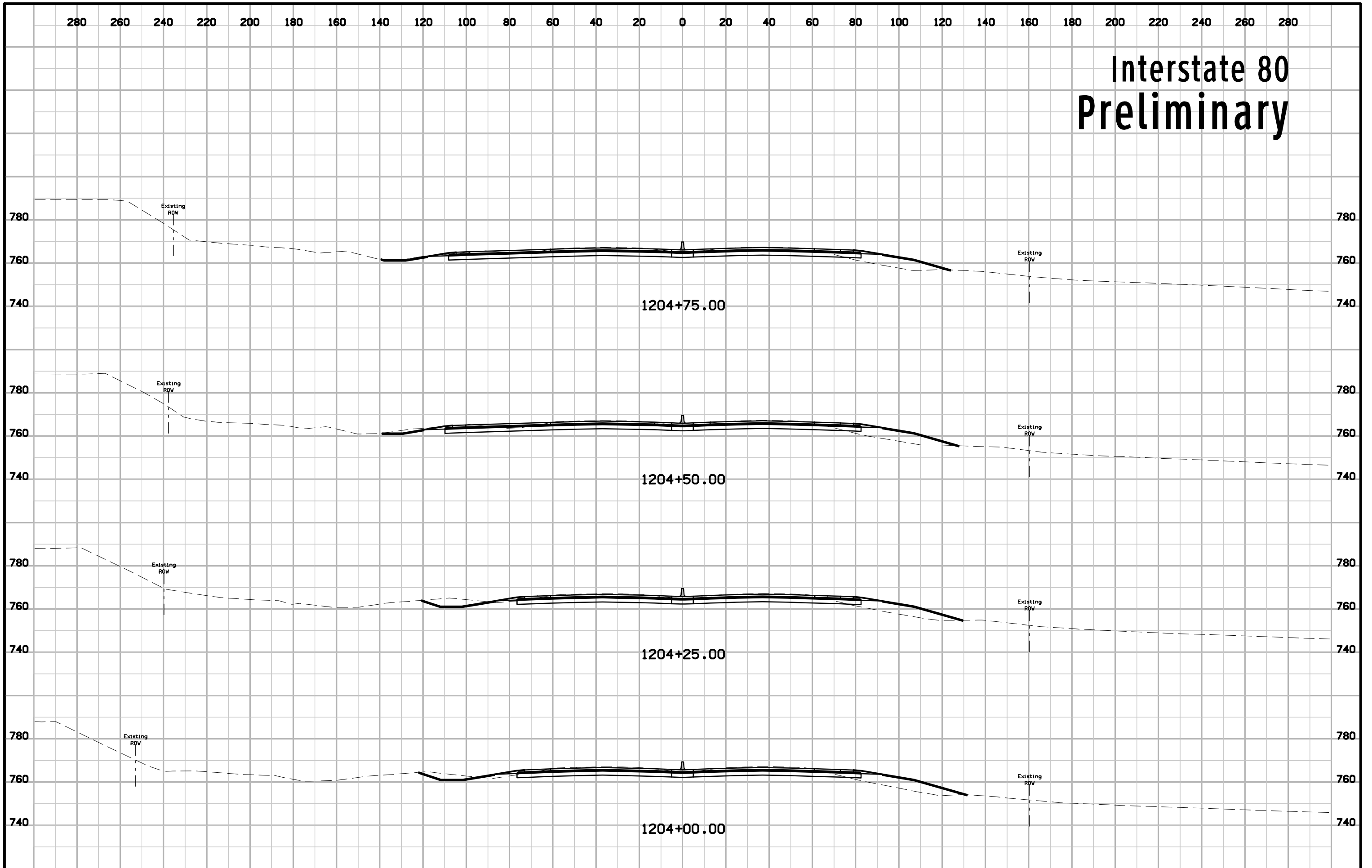
Interstate 80 Preliminary



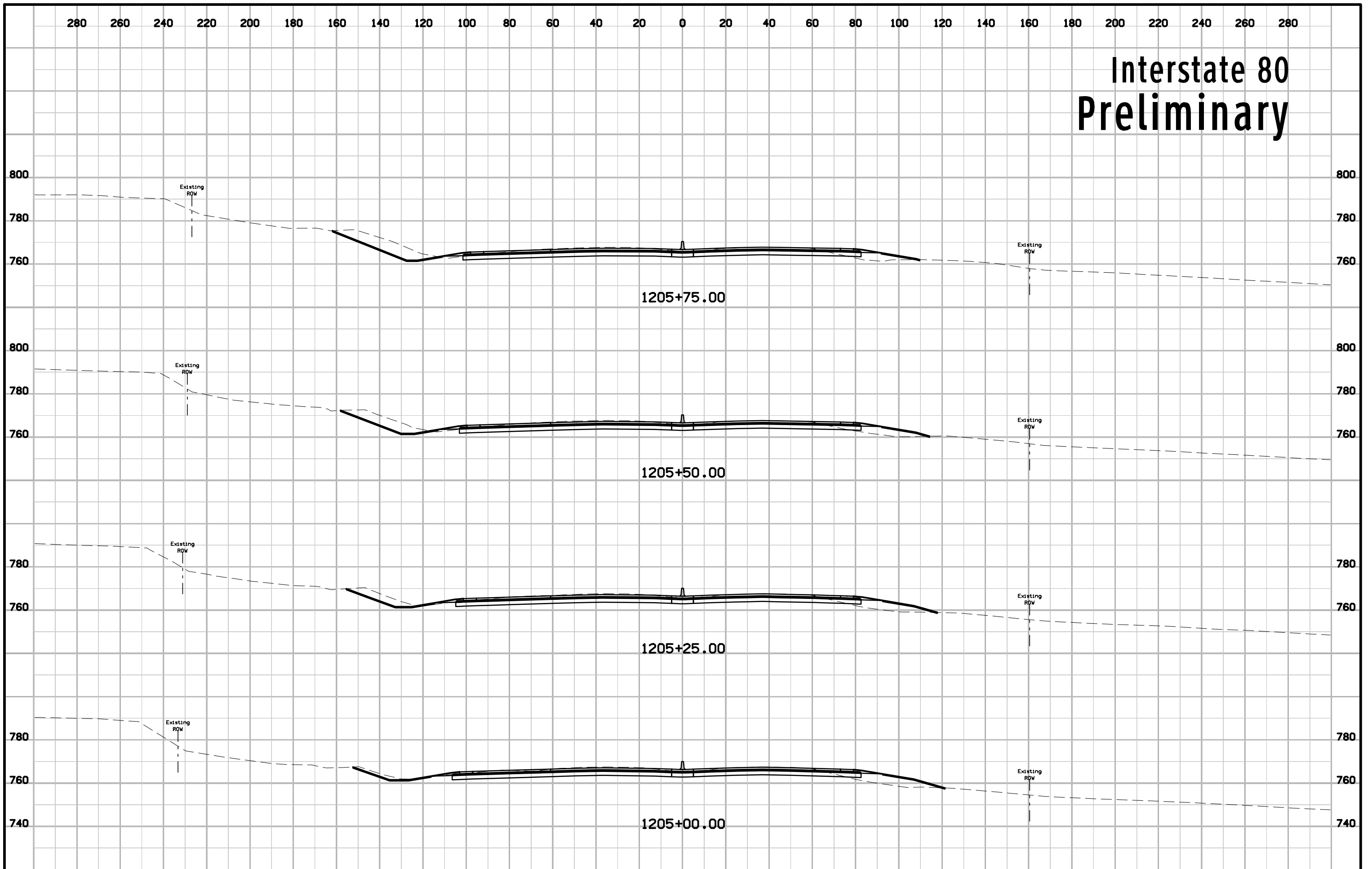
Interstate 80 Preliminary



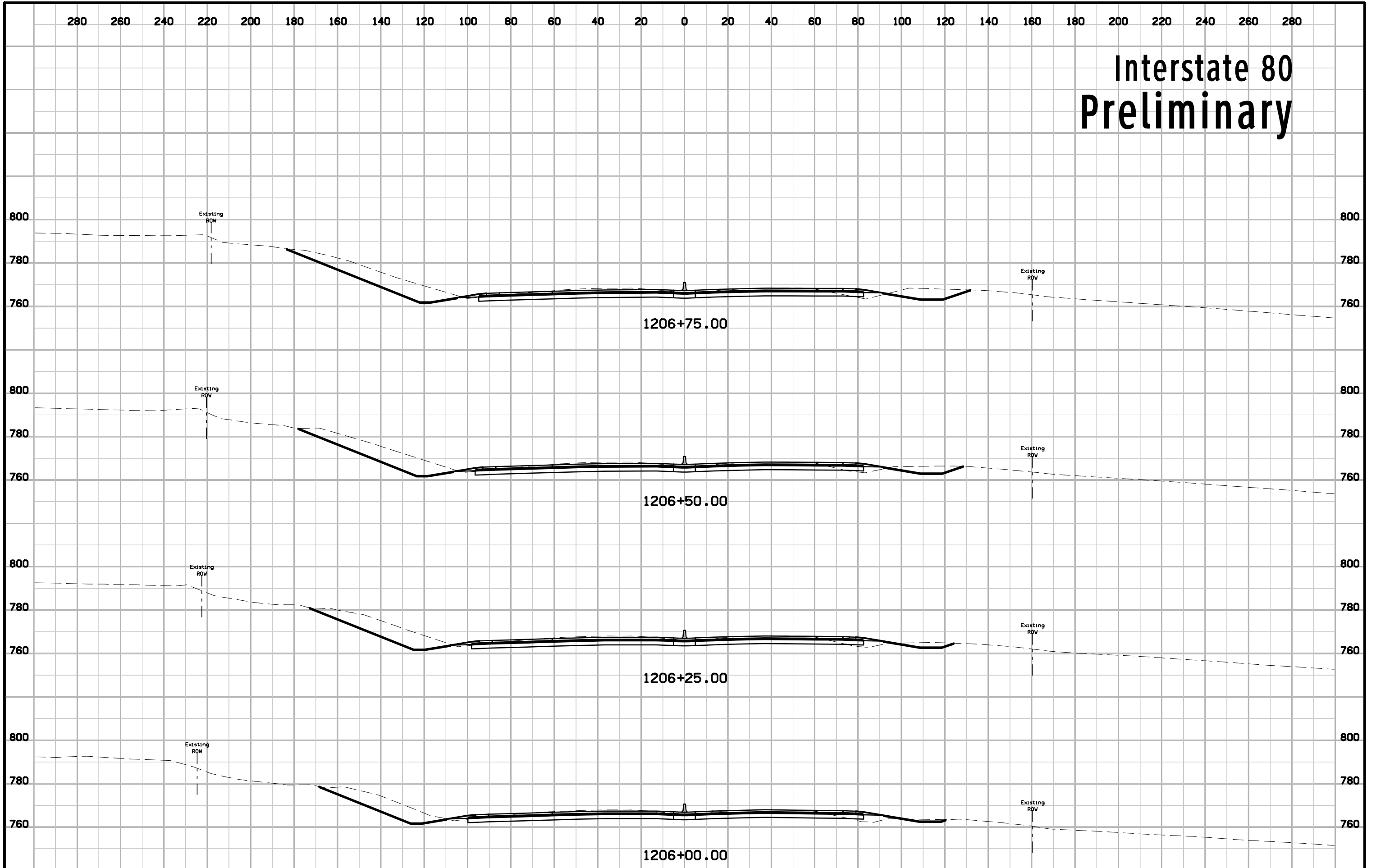
Interstate 80 Preliminary



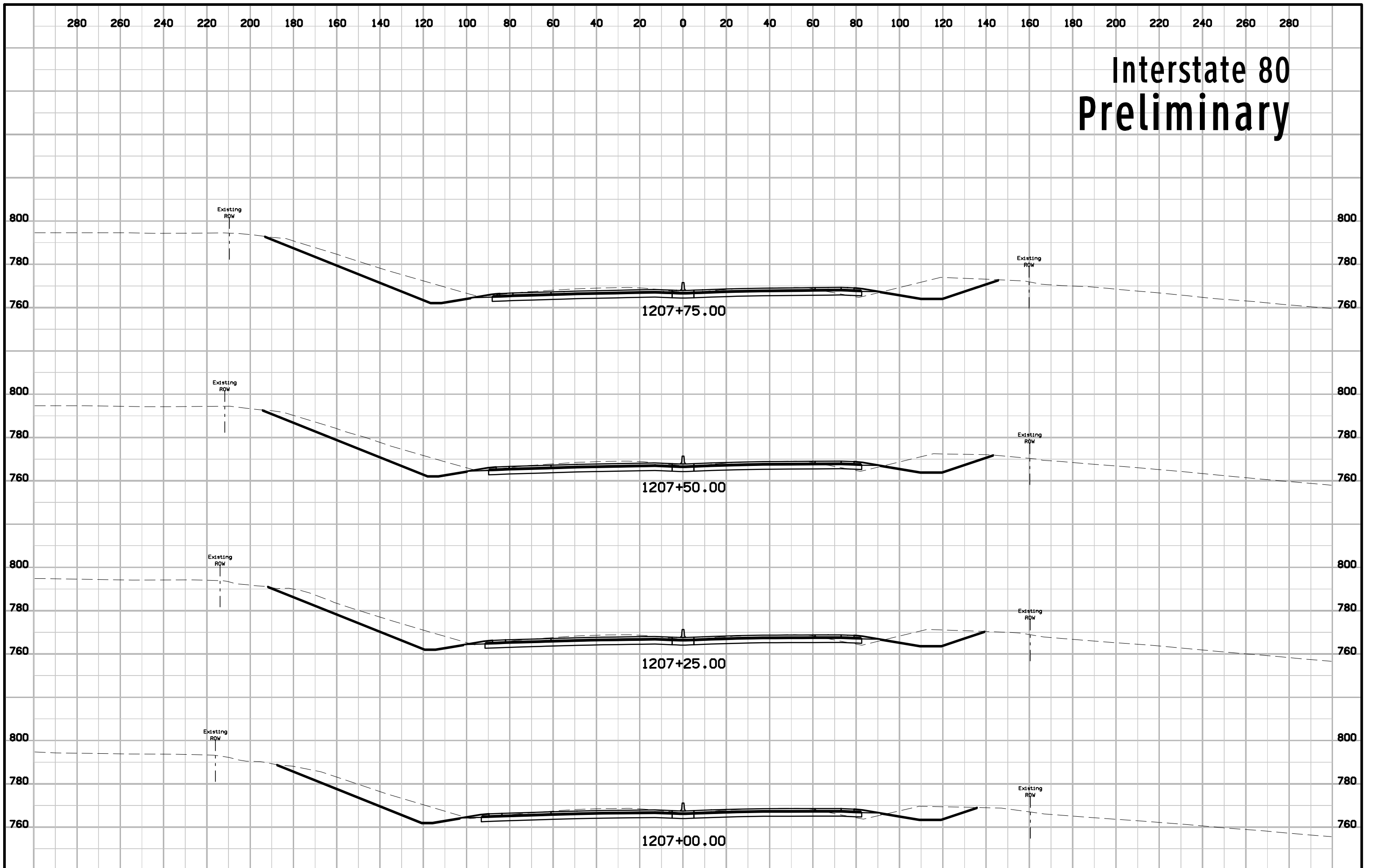
Interstate 80 Preliminary



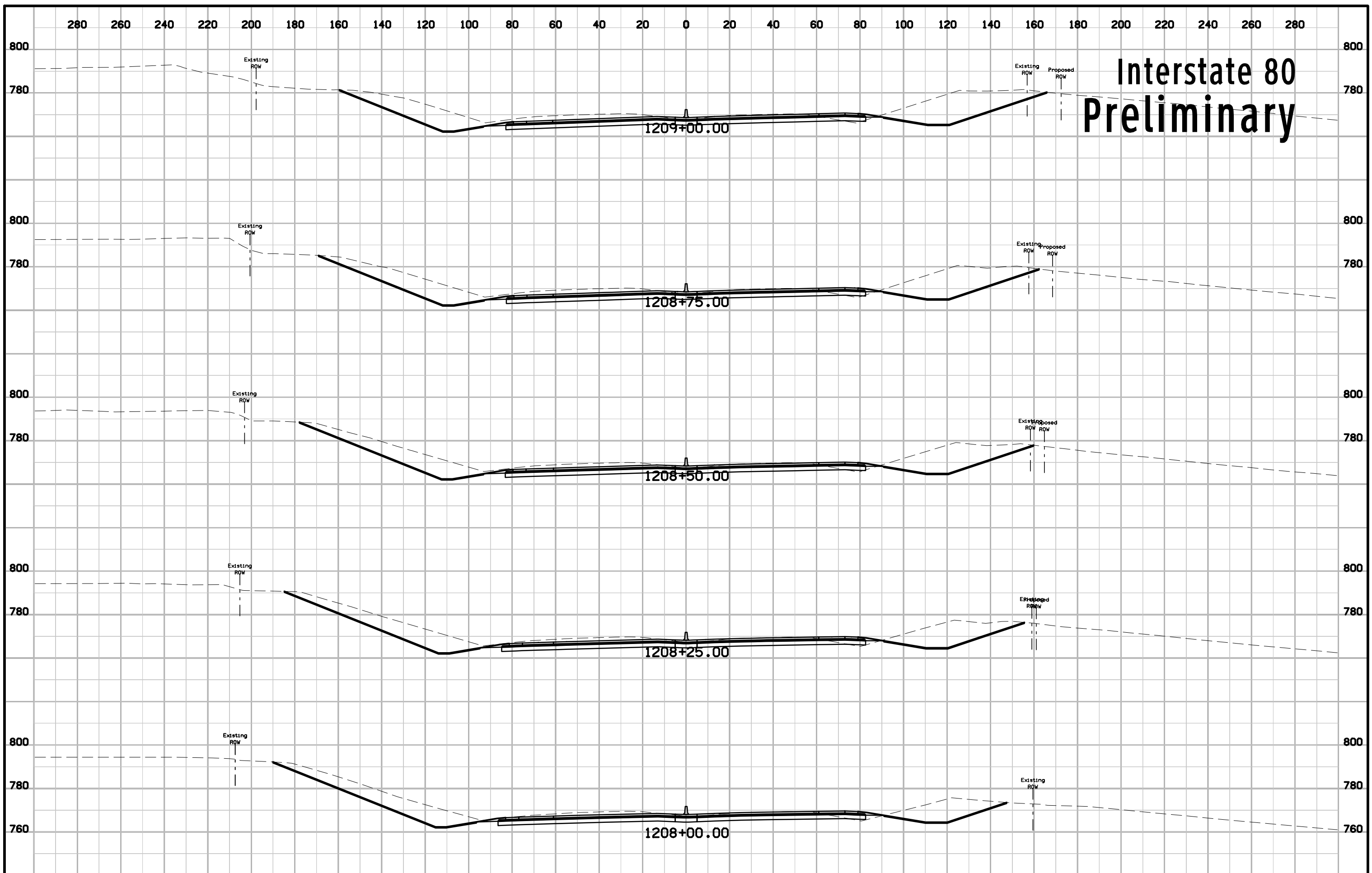
Interstate 80 Preliminary



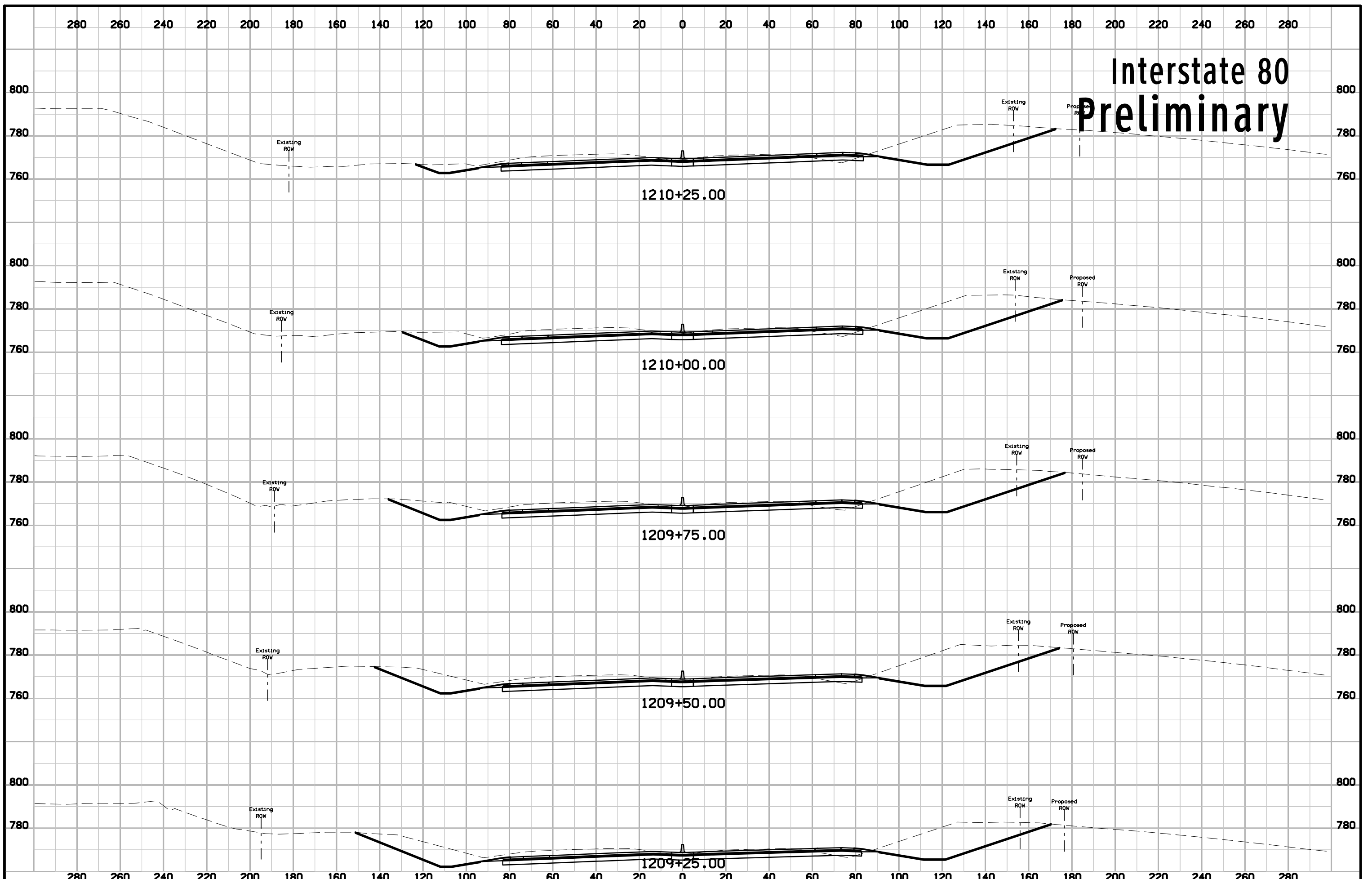
Interstate 80 Preliminary



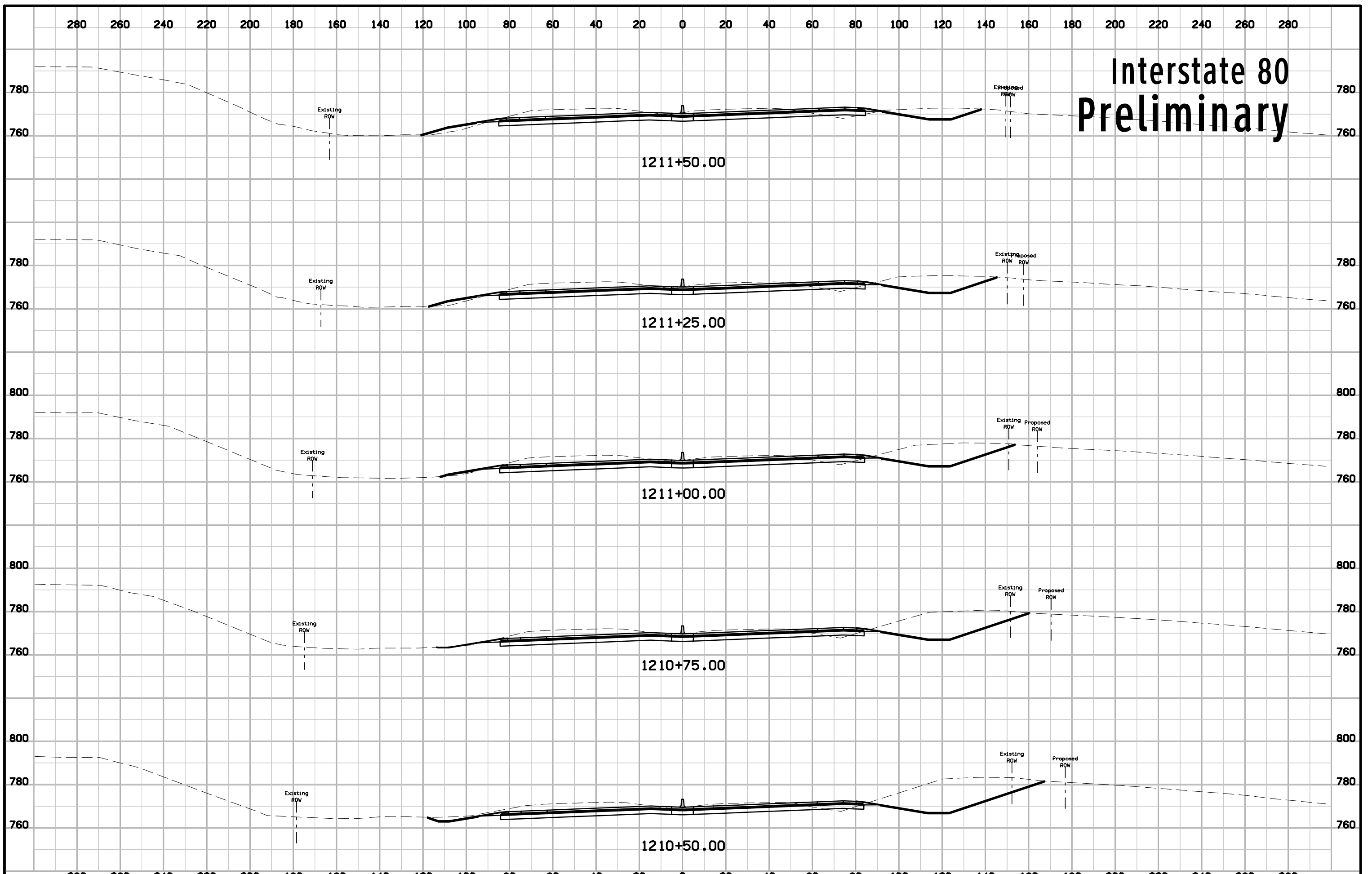
Interstate 80 Preliminary



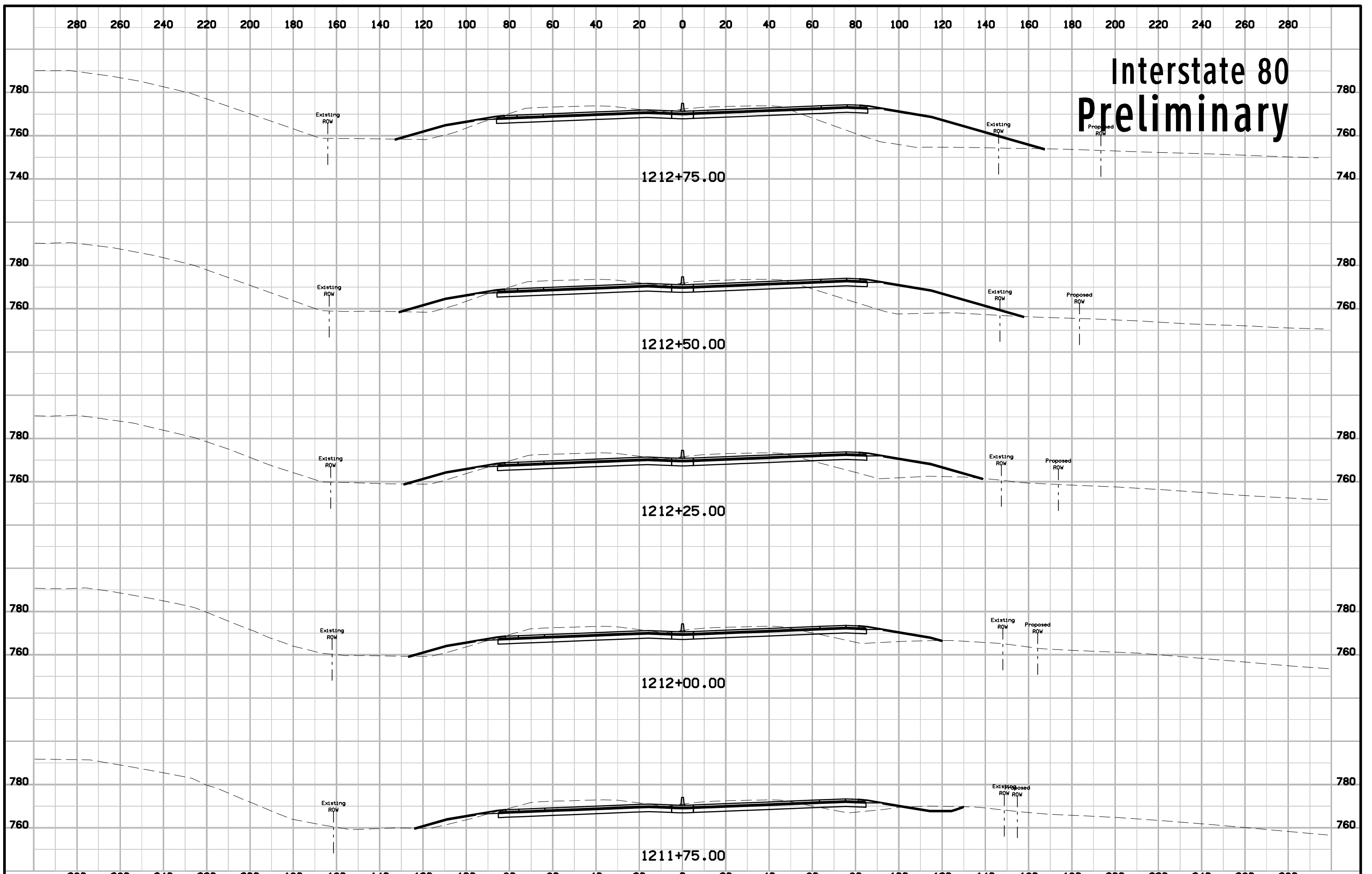
Interstate 80 Preliminary



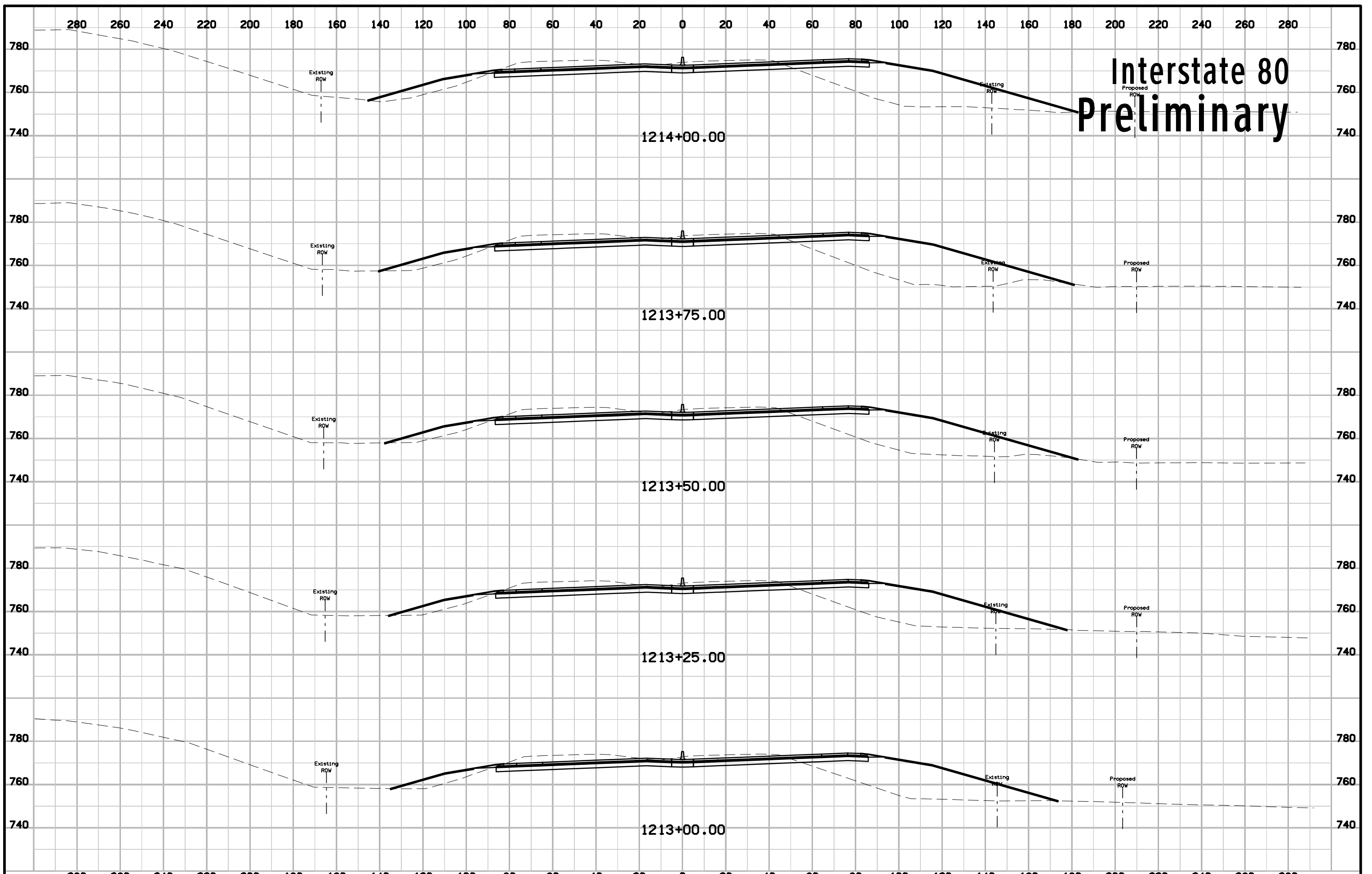
Interstate 80 Preliminary



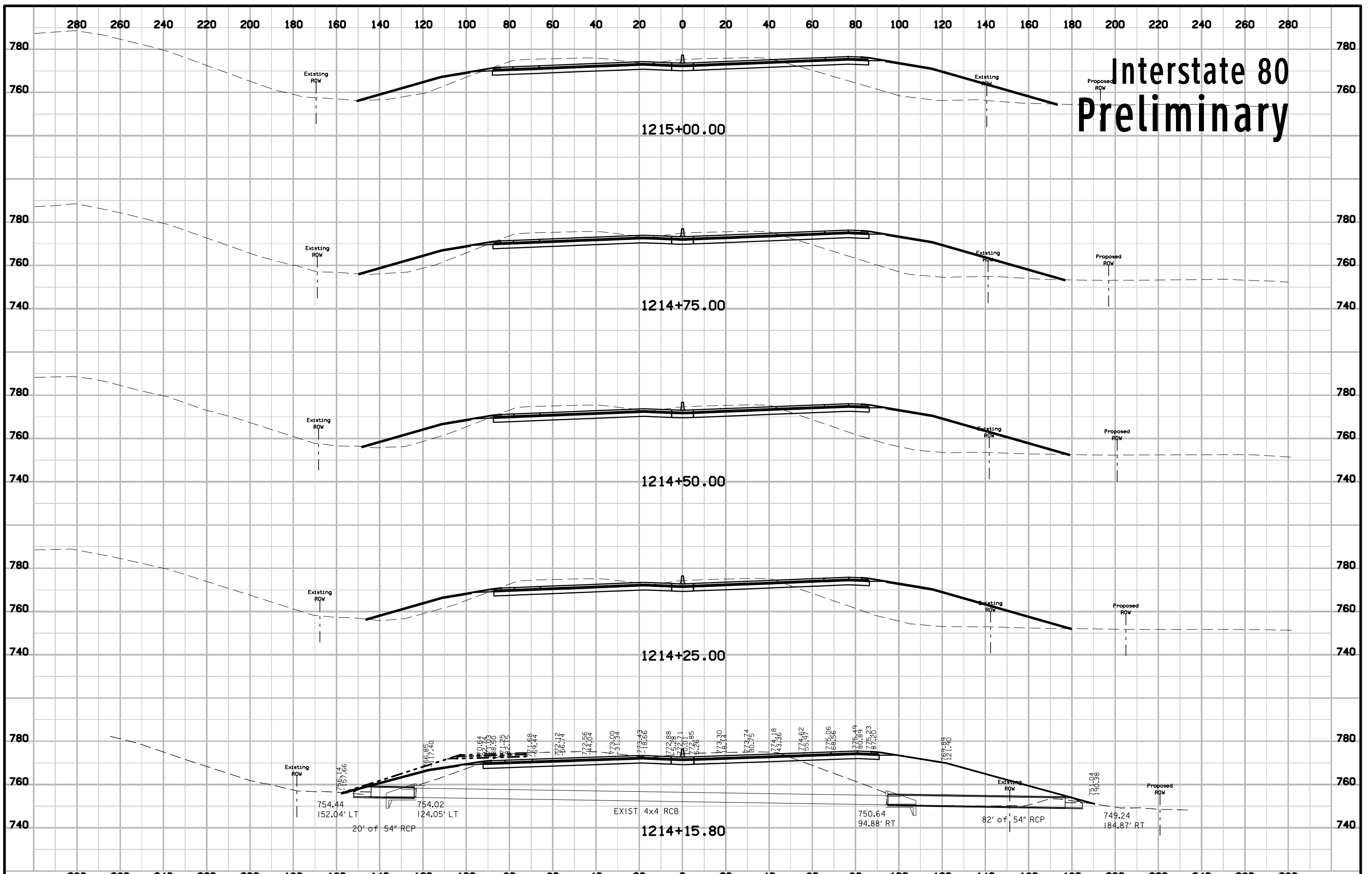
Interstate 80 Preliminary



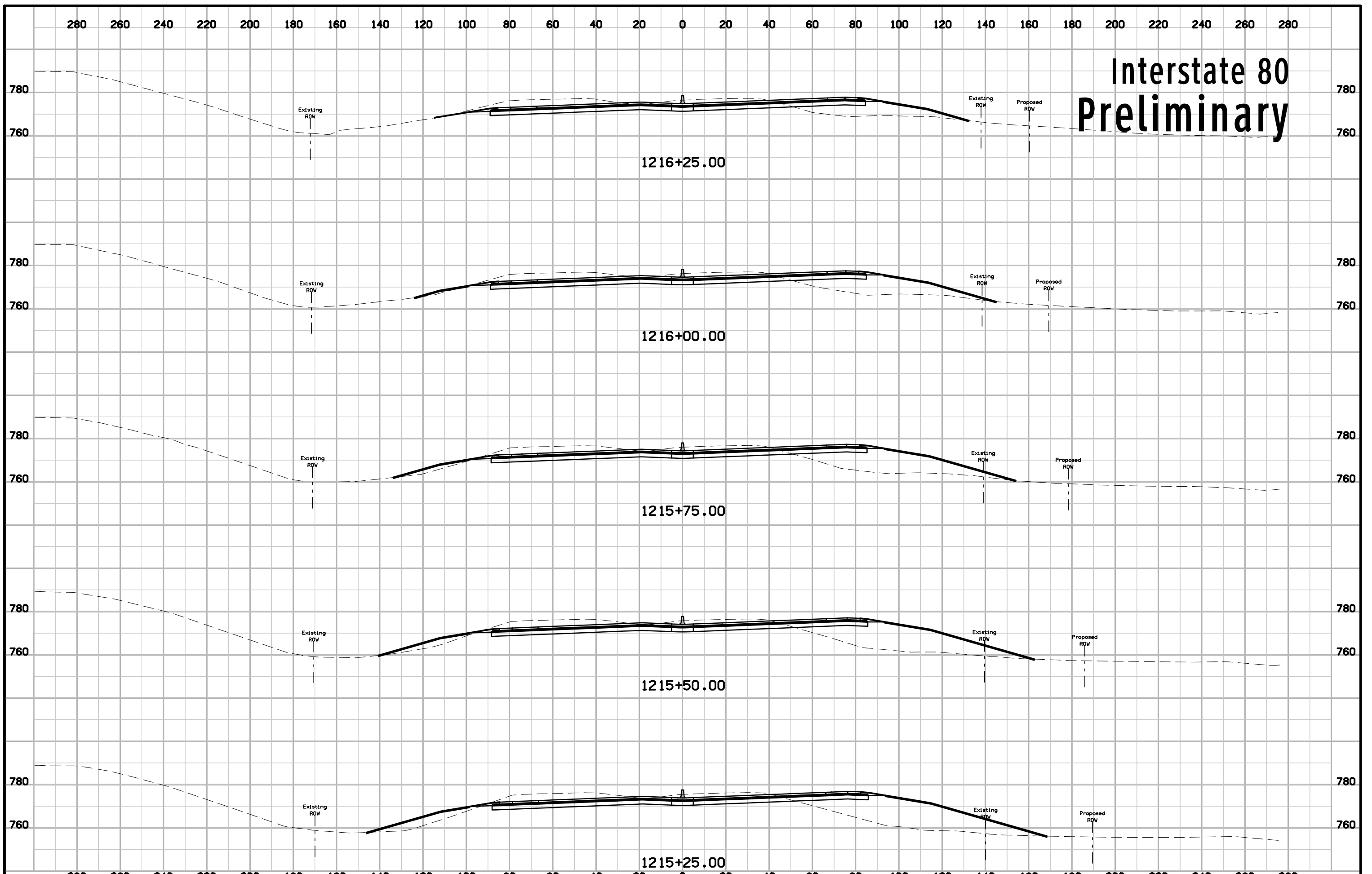
Interstate 80 Preliminary



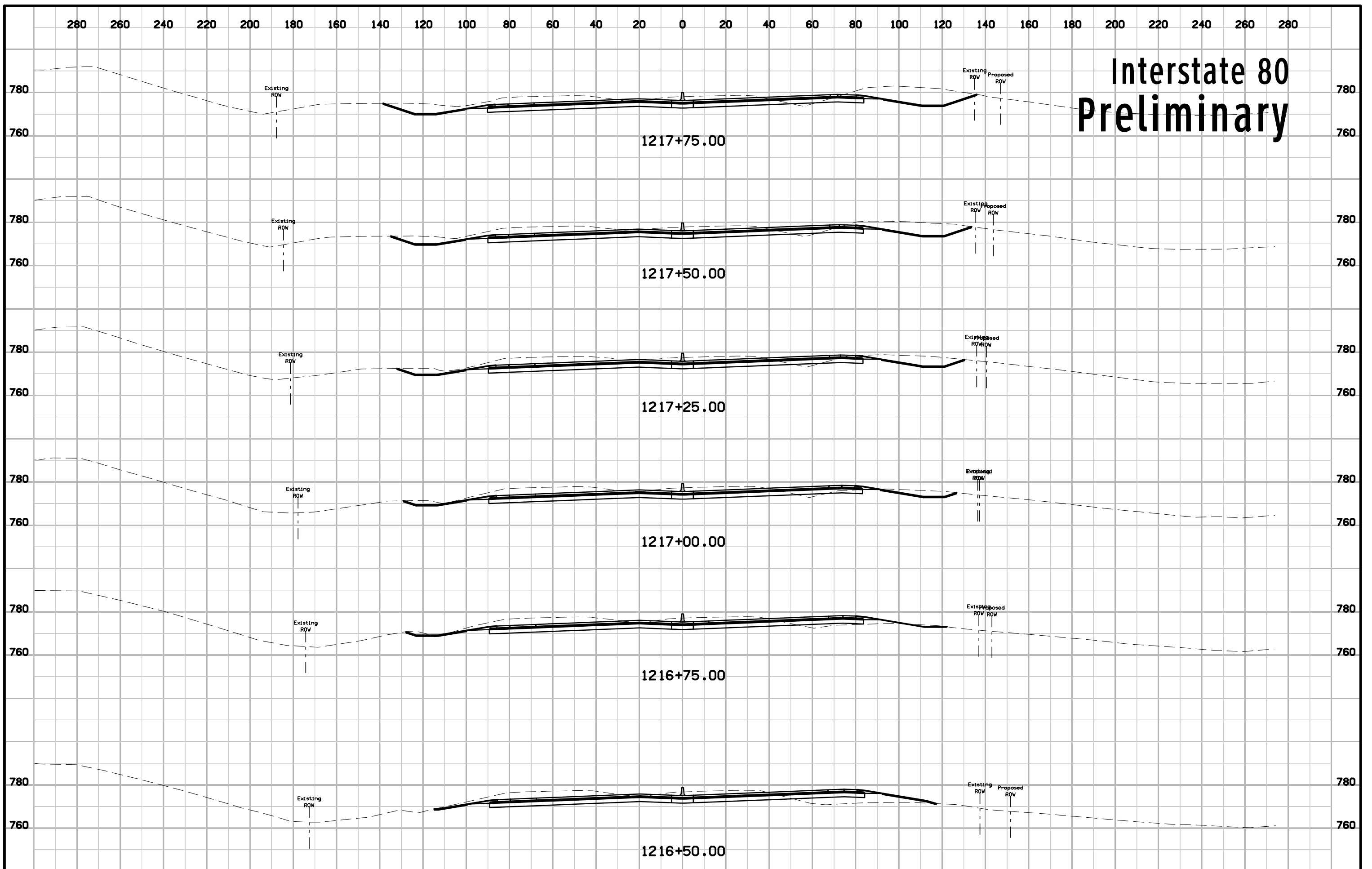
Interstate 80 Preliminary



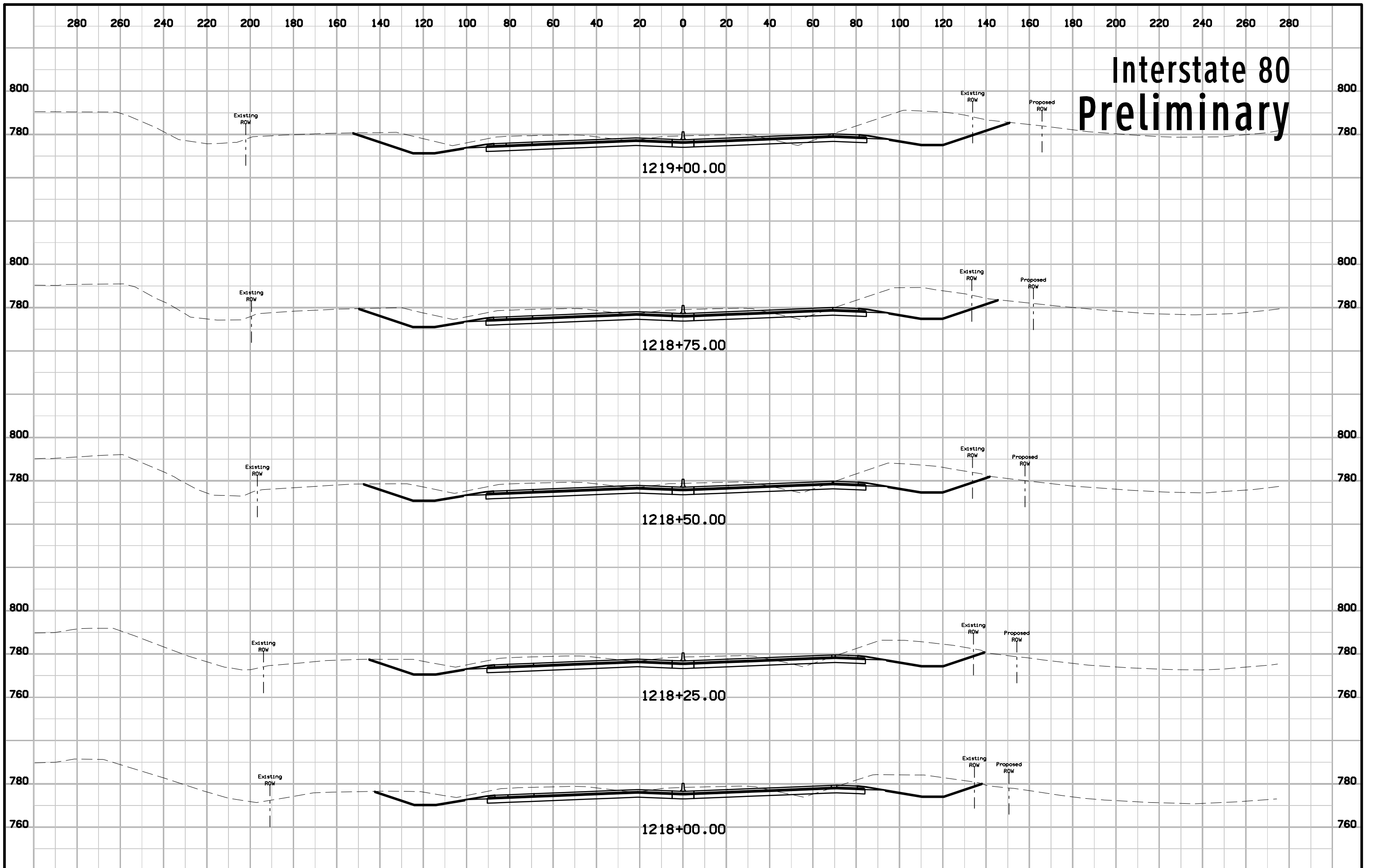
Interstate 80 Preliminary



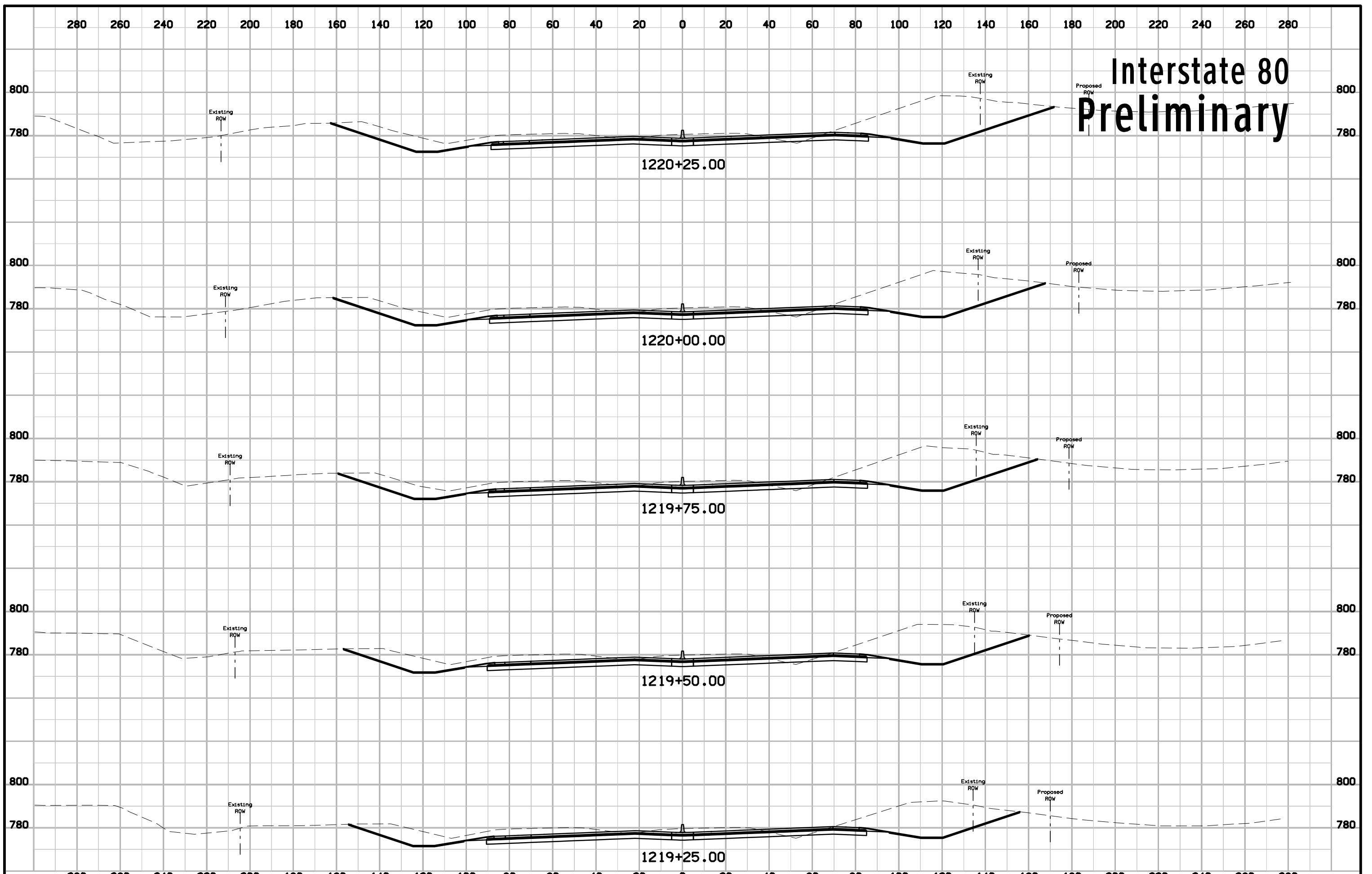
Interstate 80 Preliminary



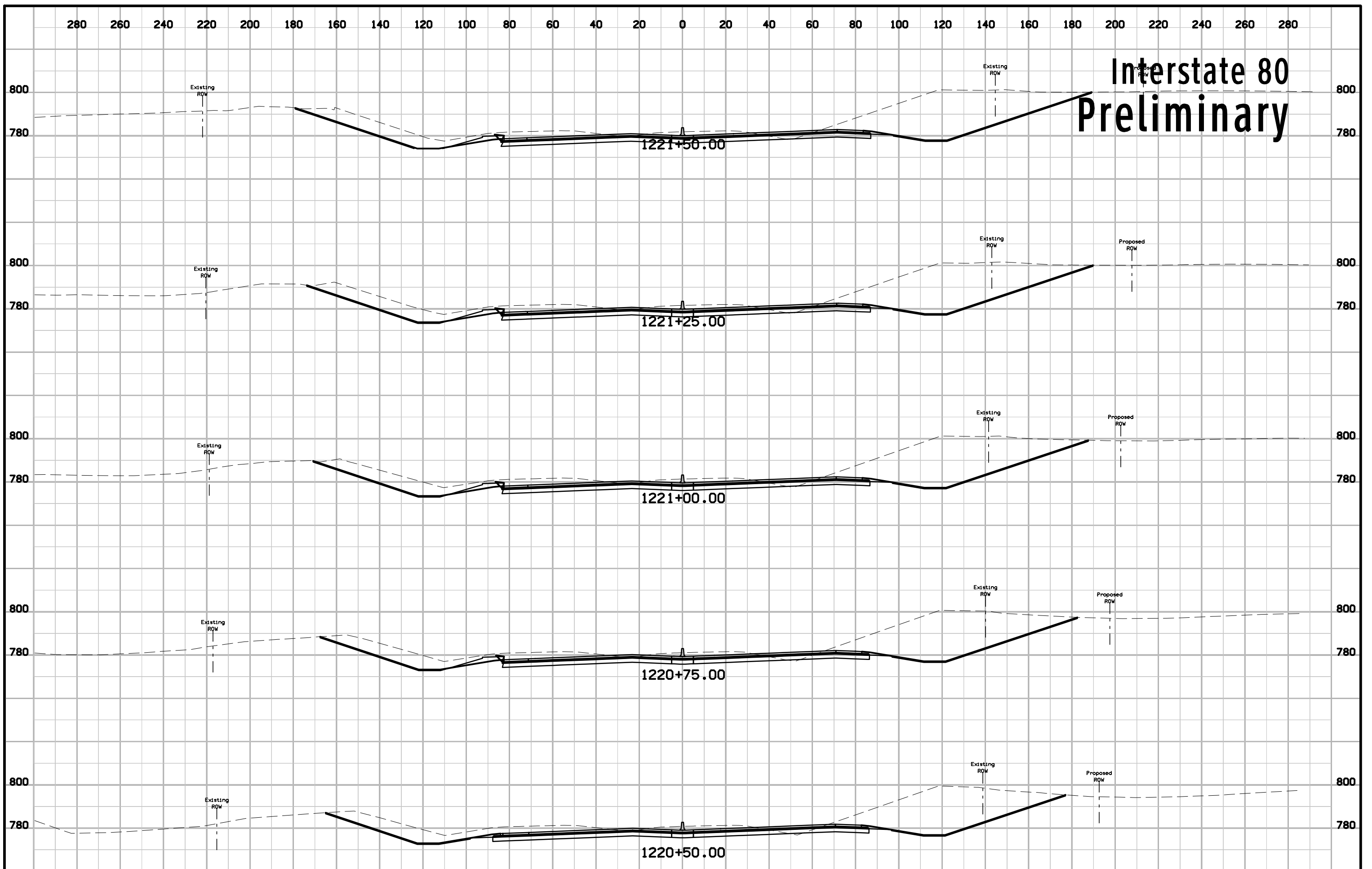
Interstate 80 Preliminary



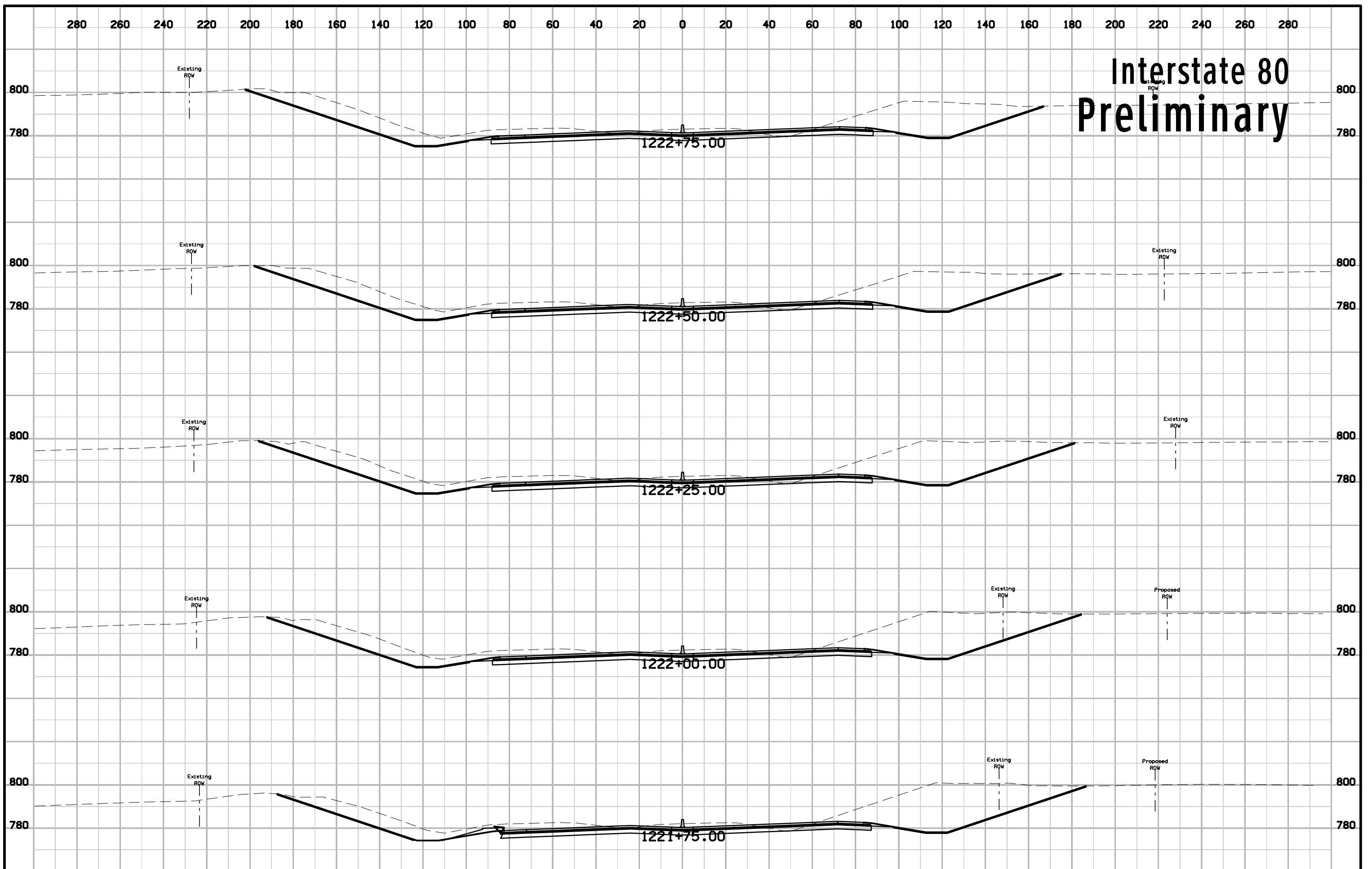
Interstate 80 Preliminary



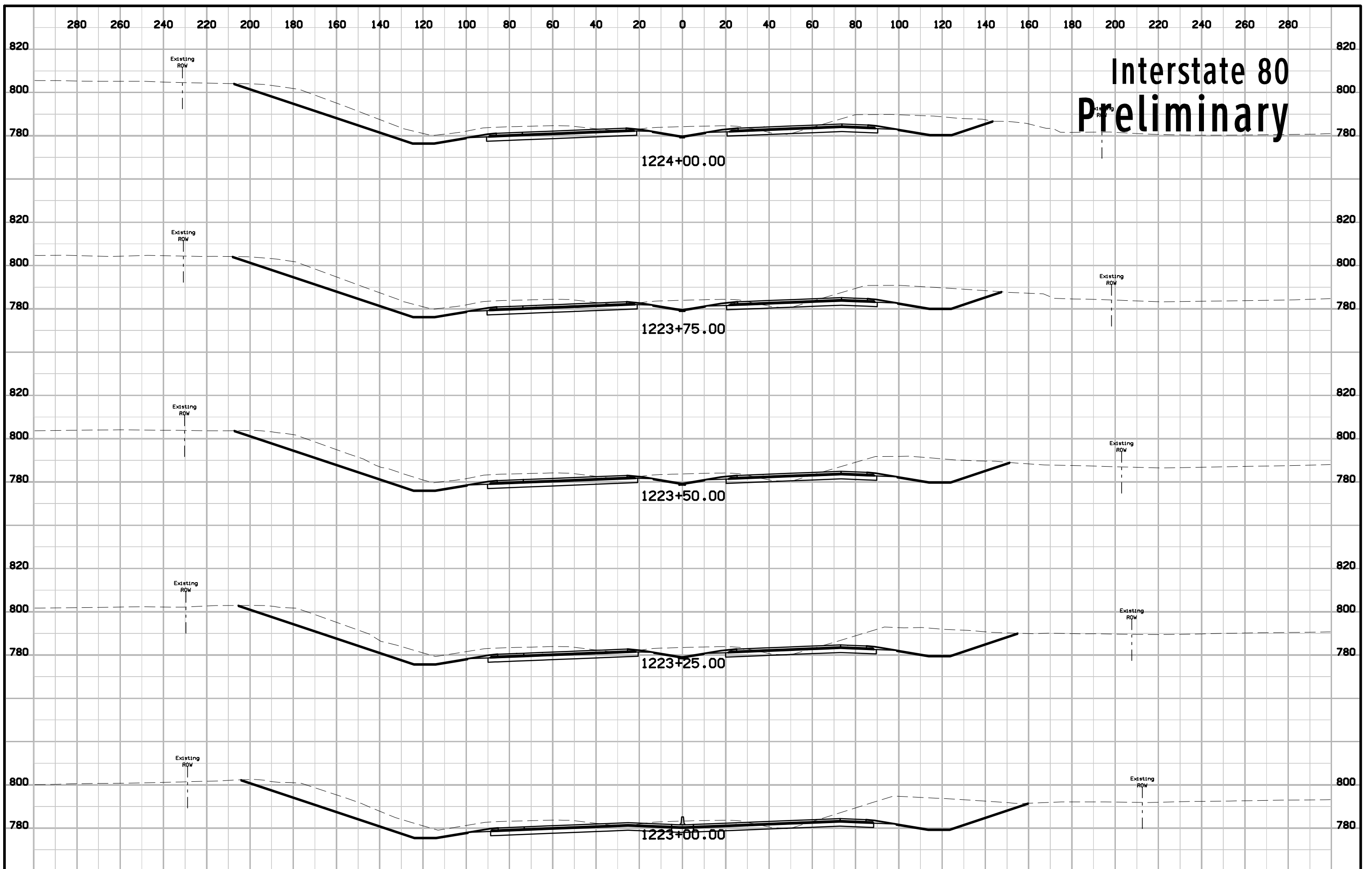
Interstate 80 Preliminary



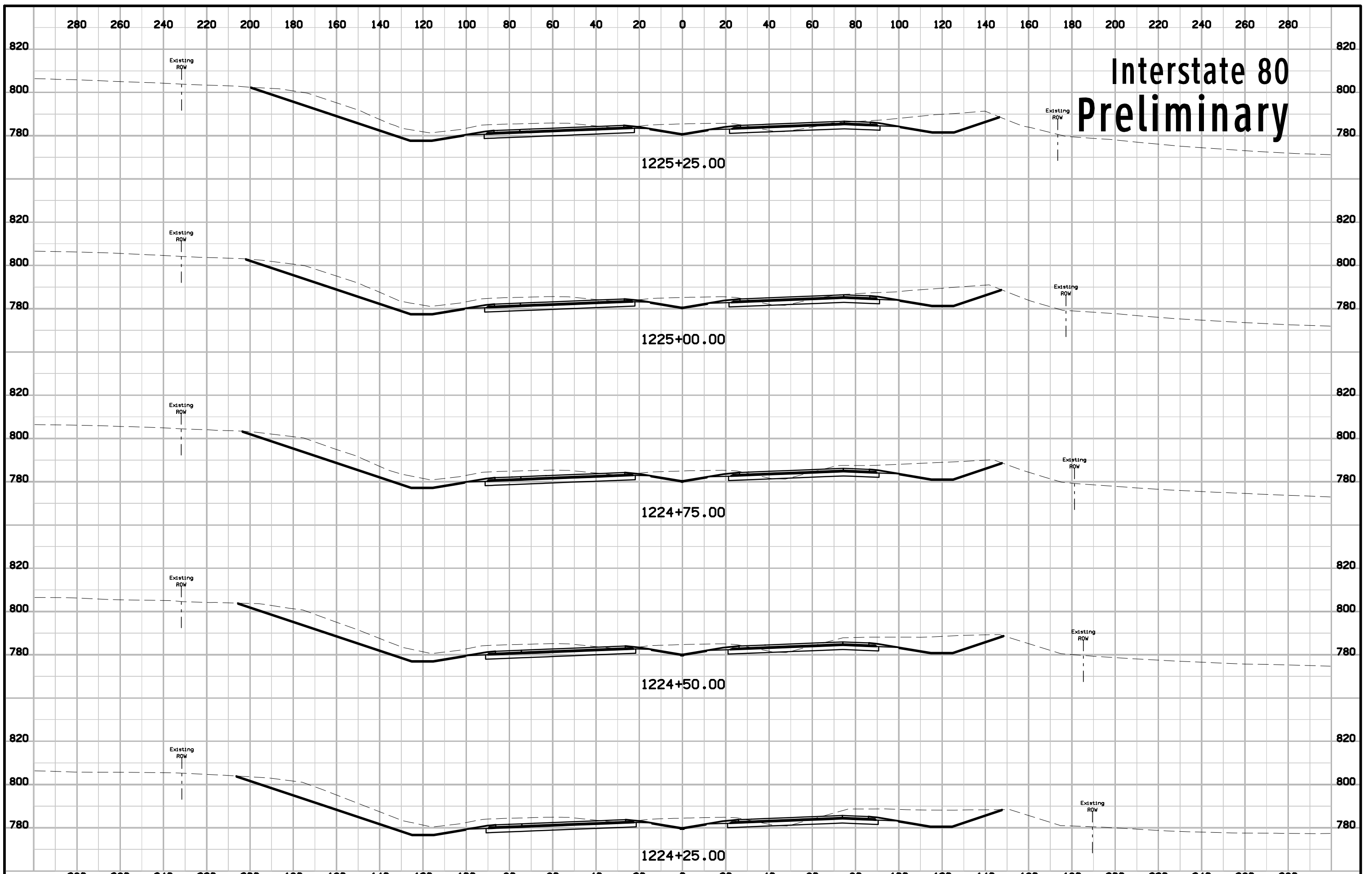
Interstate 80 Preliminary



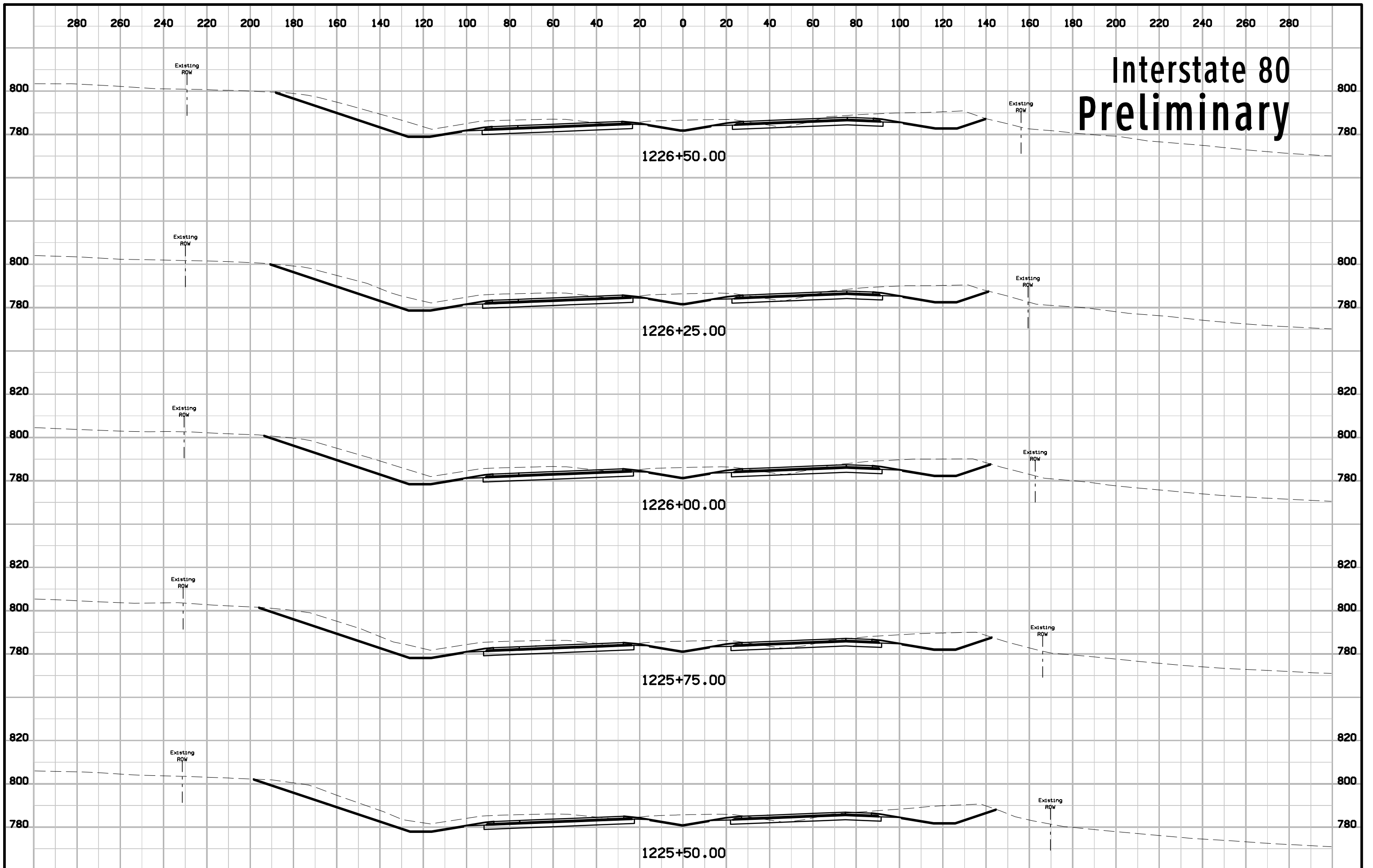
Interstate 80 Preliminary



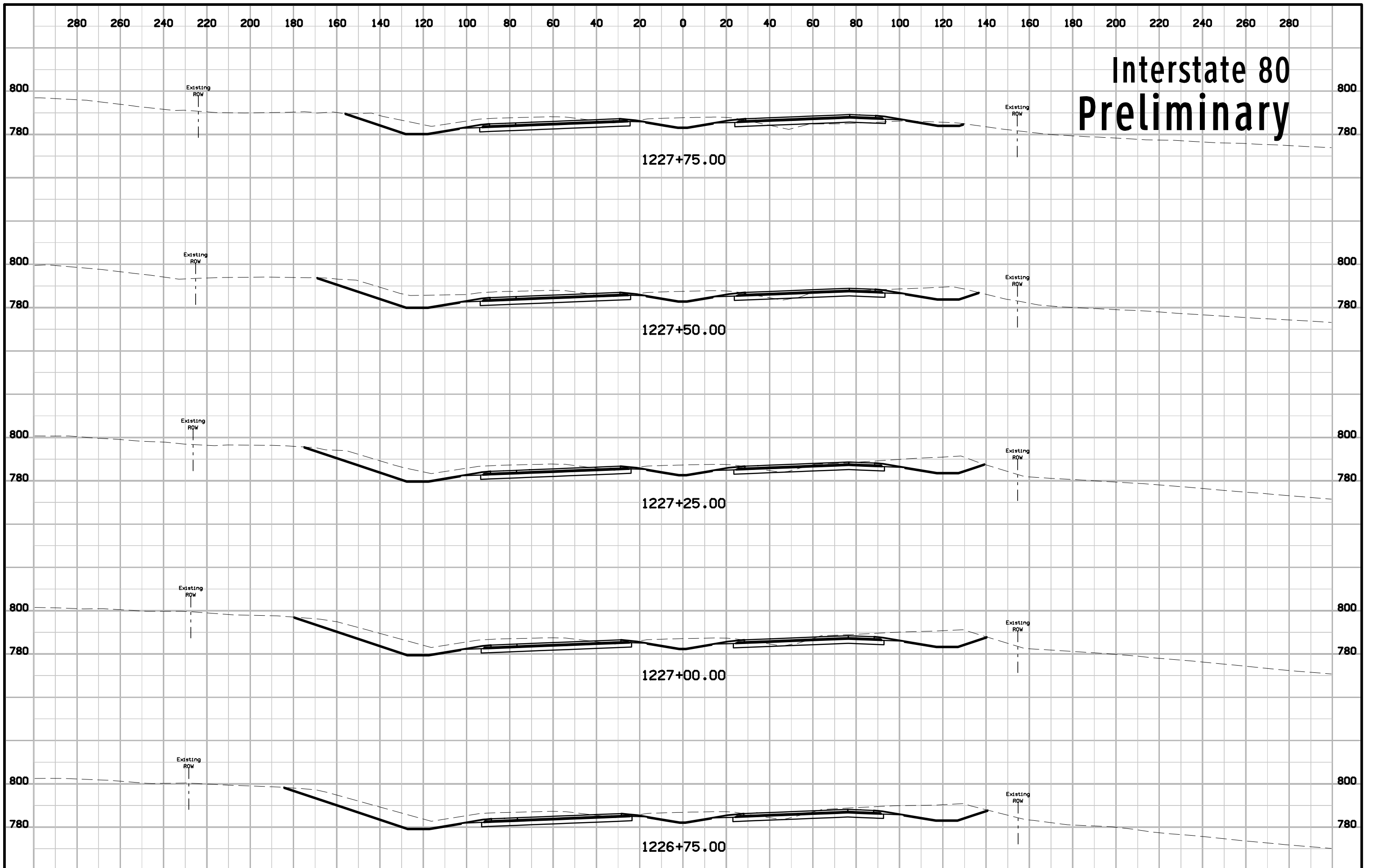
Interstate 80 Preliminary



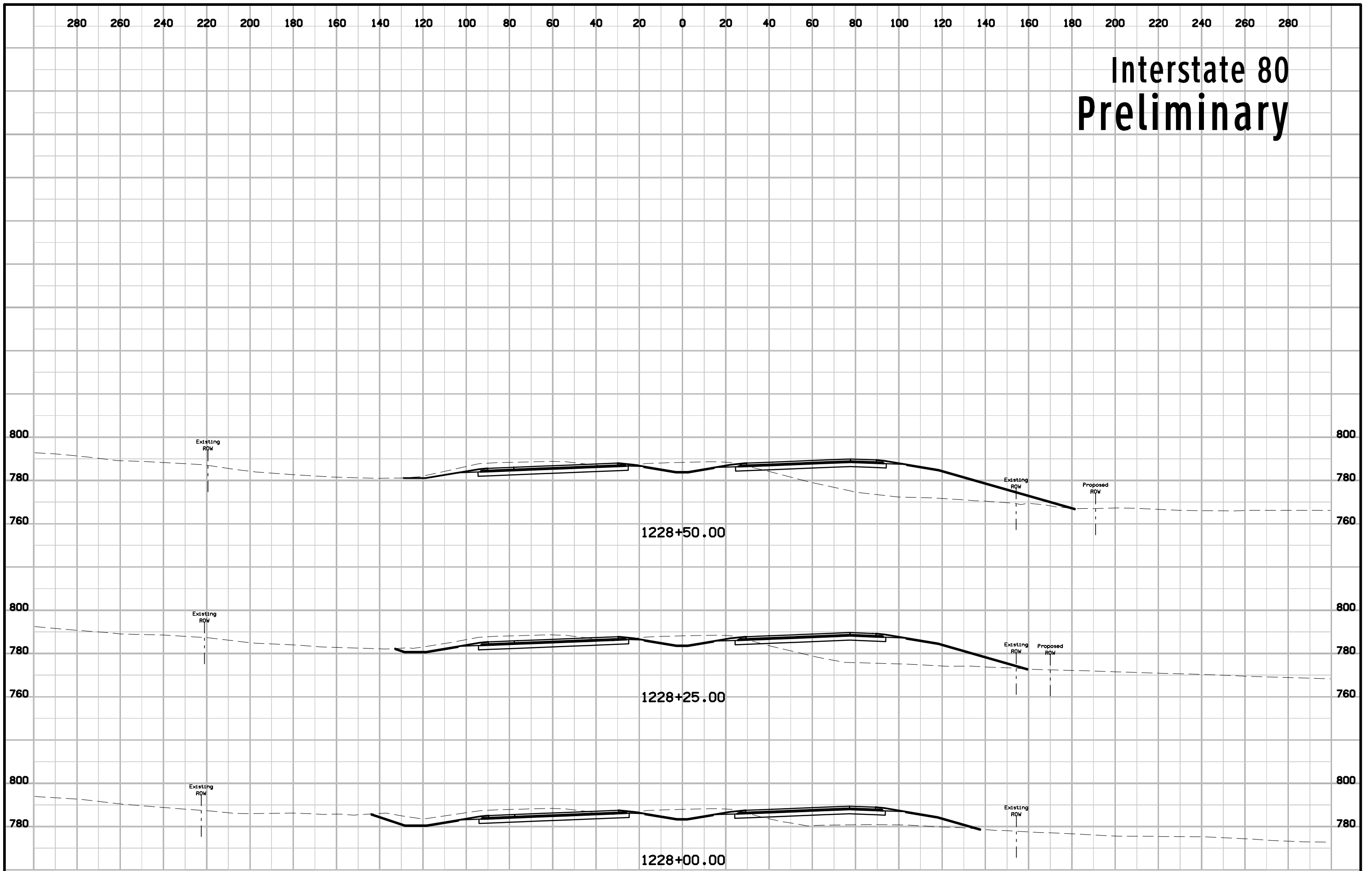
Interstate 80 Preliminary



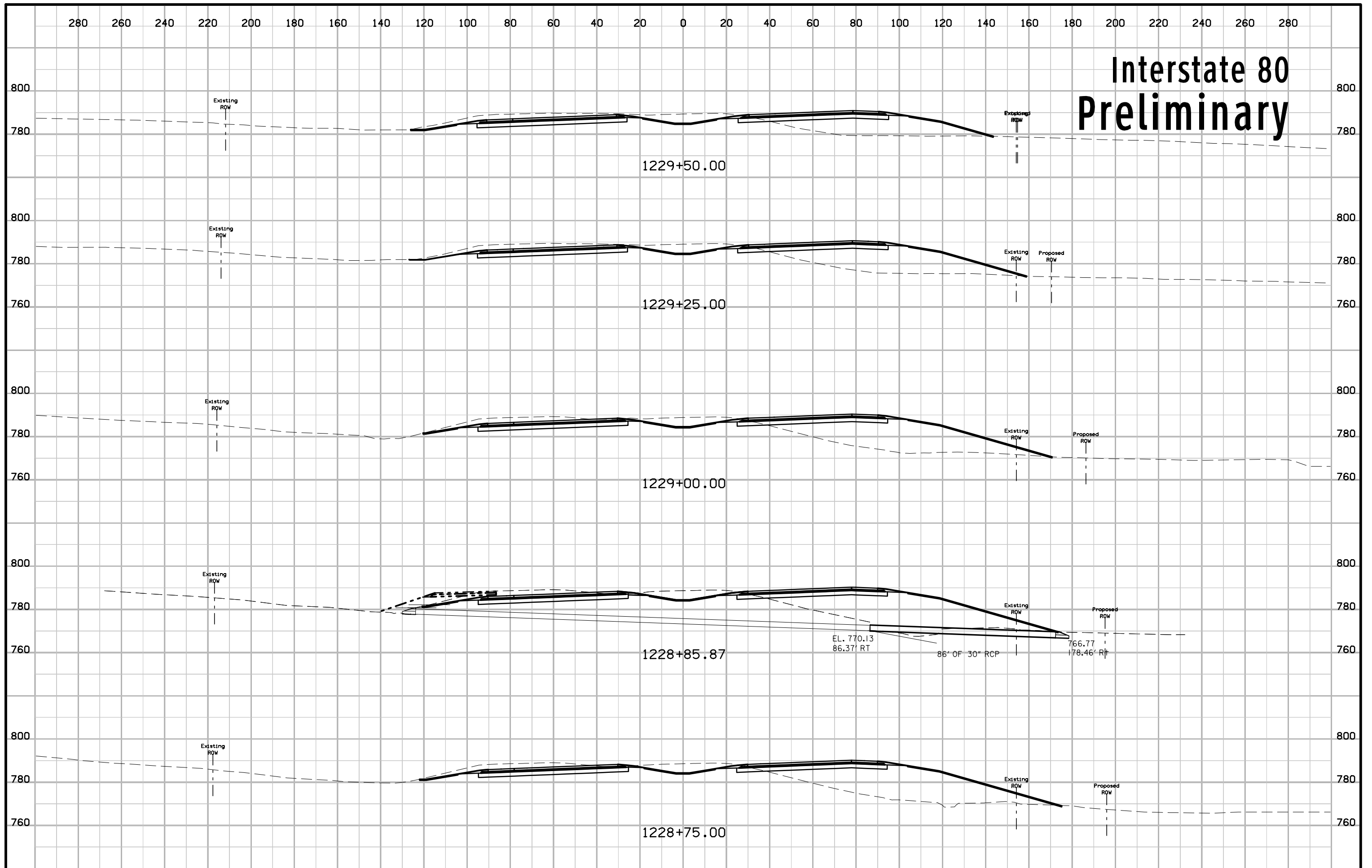
Interstate 80 Preliminary



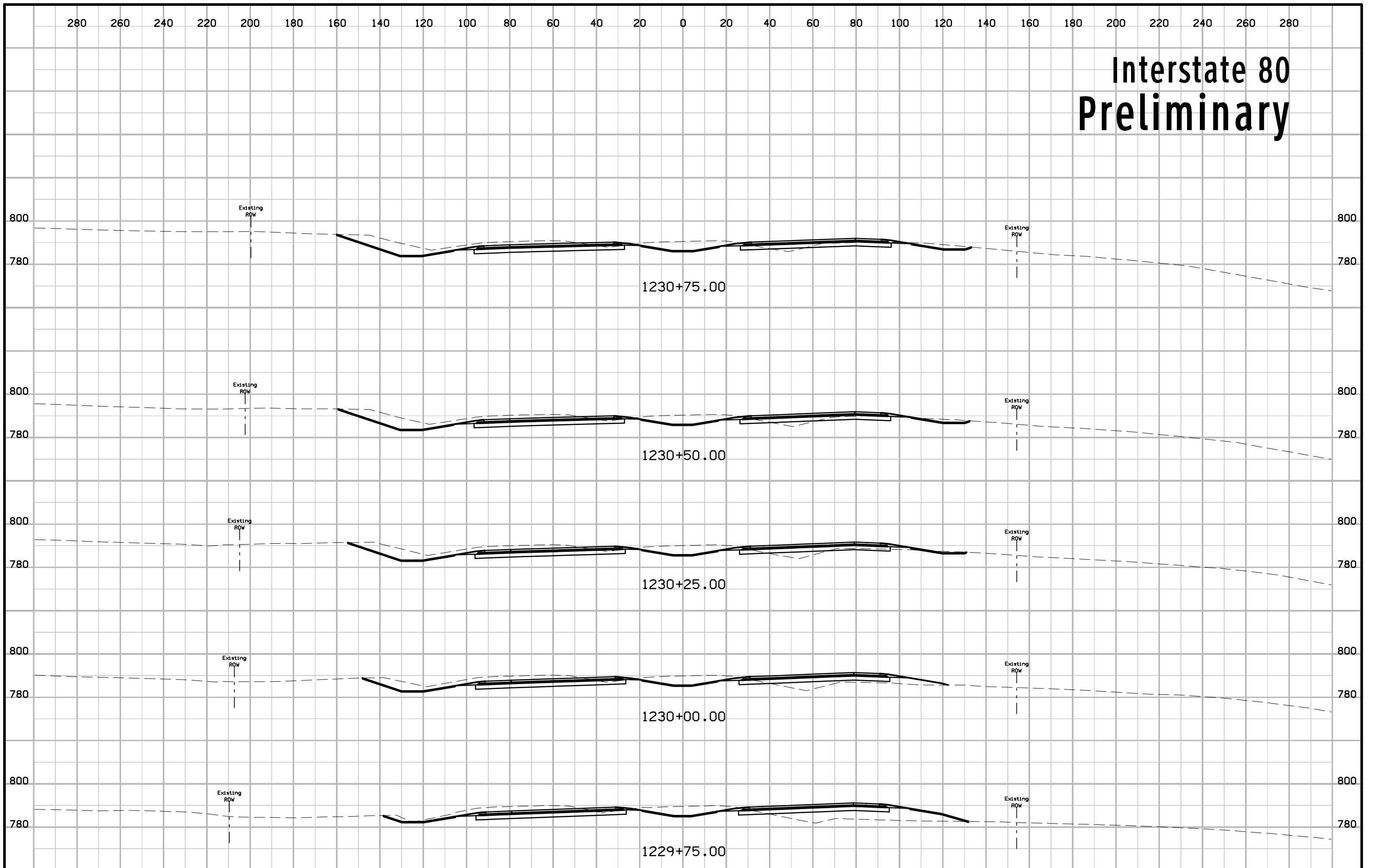
Interstate 80 Preliminary



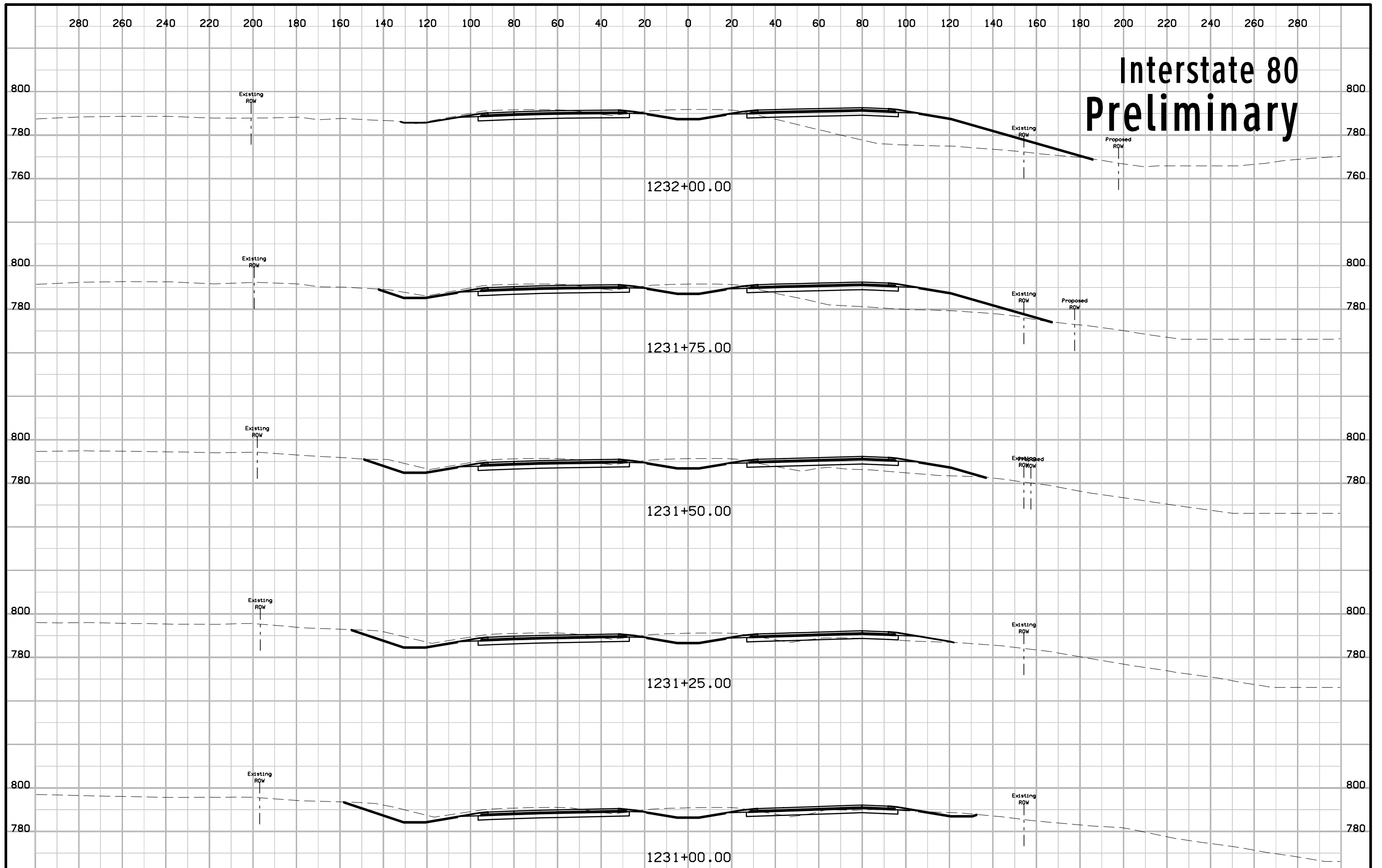
Interstate 80 Preliminary



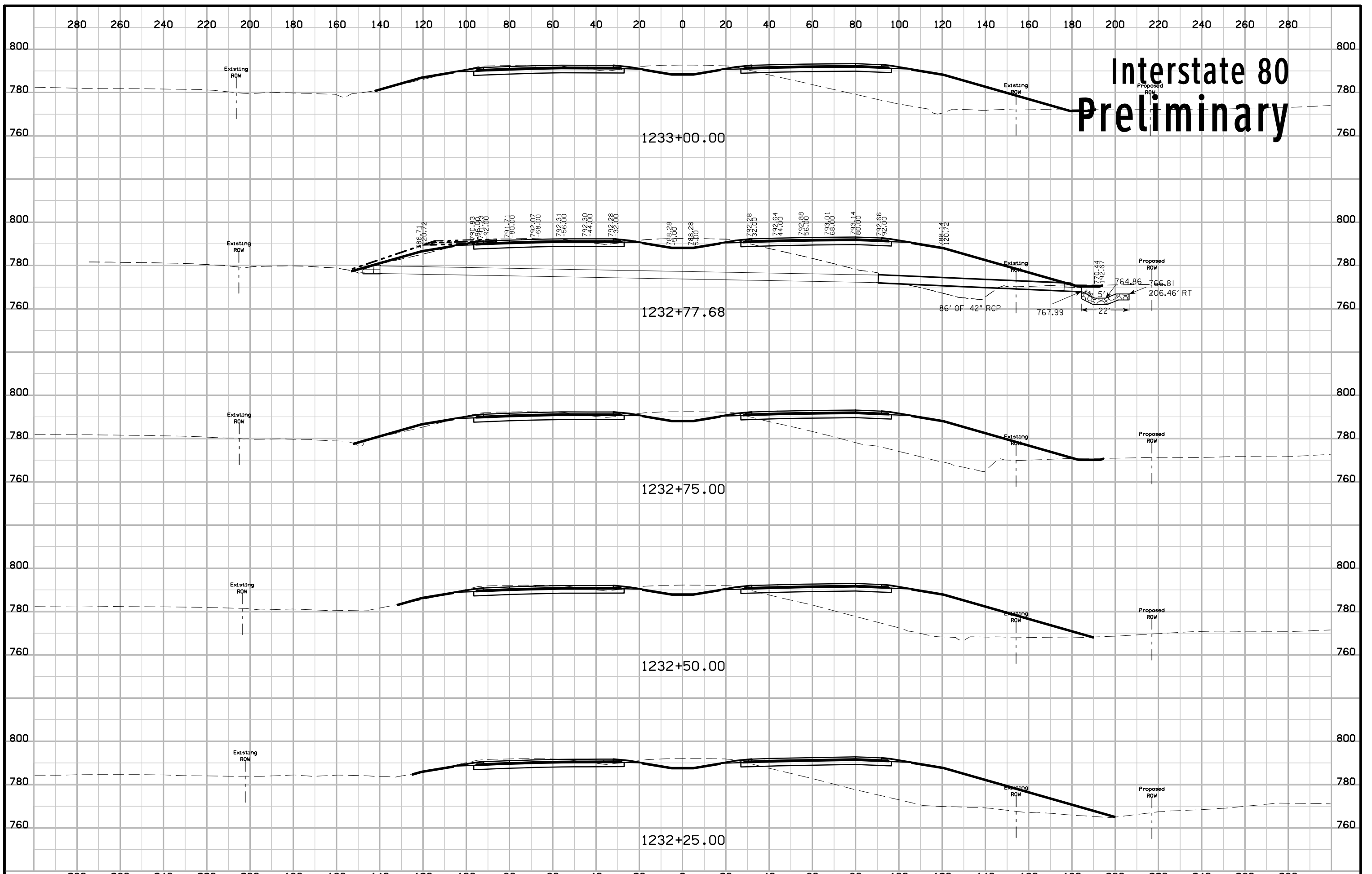
Interstate 80 Preliminary



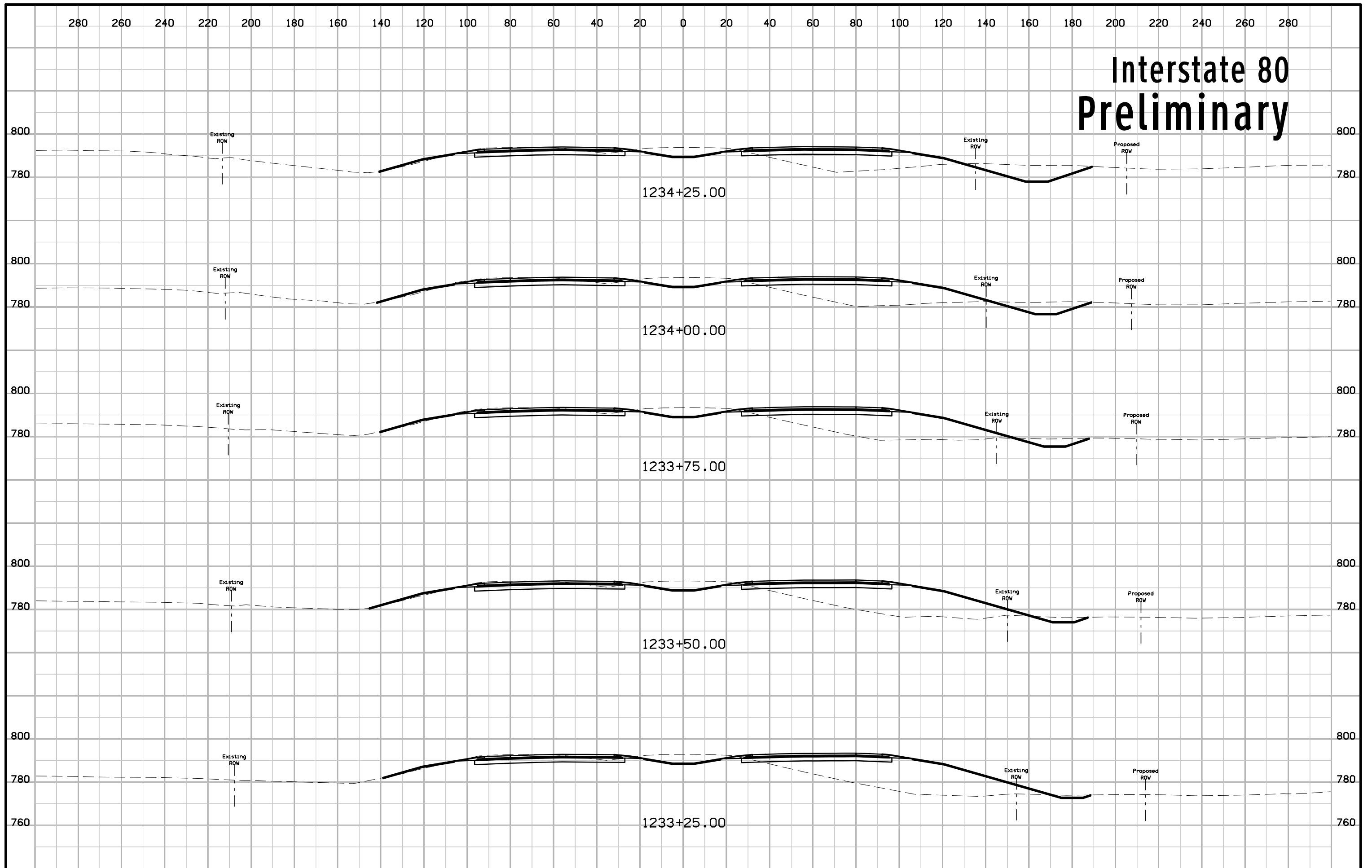
Interstate 80 Preliminary



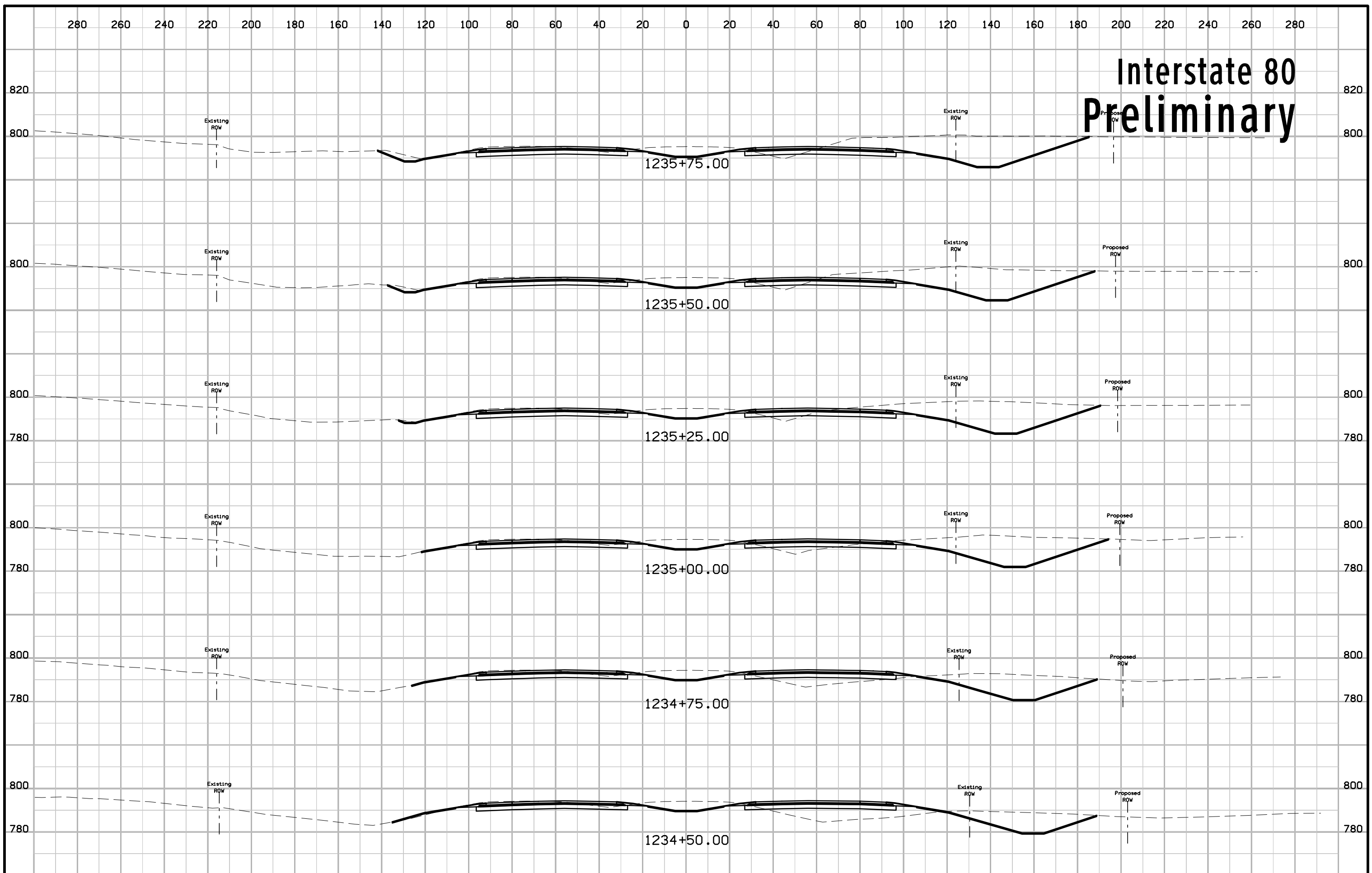
Interstate 80 Preliminary



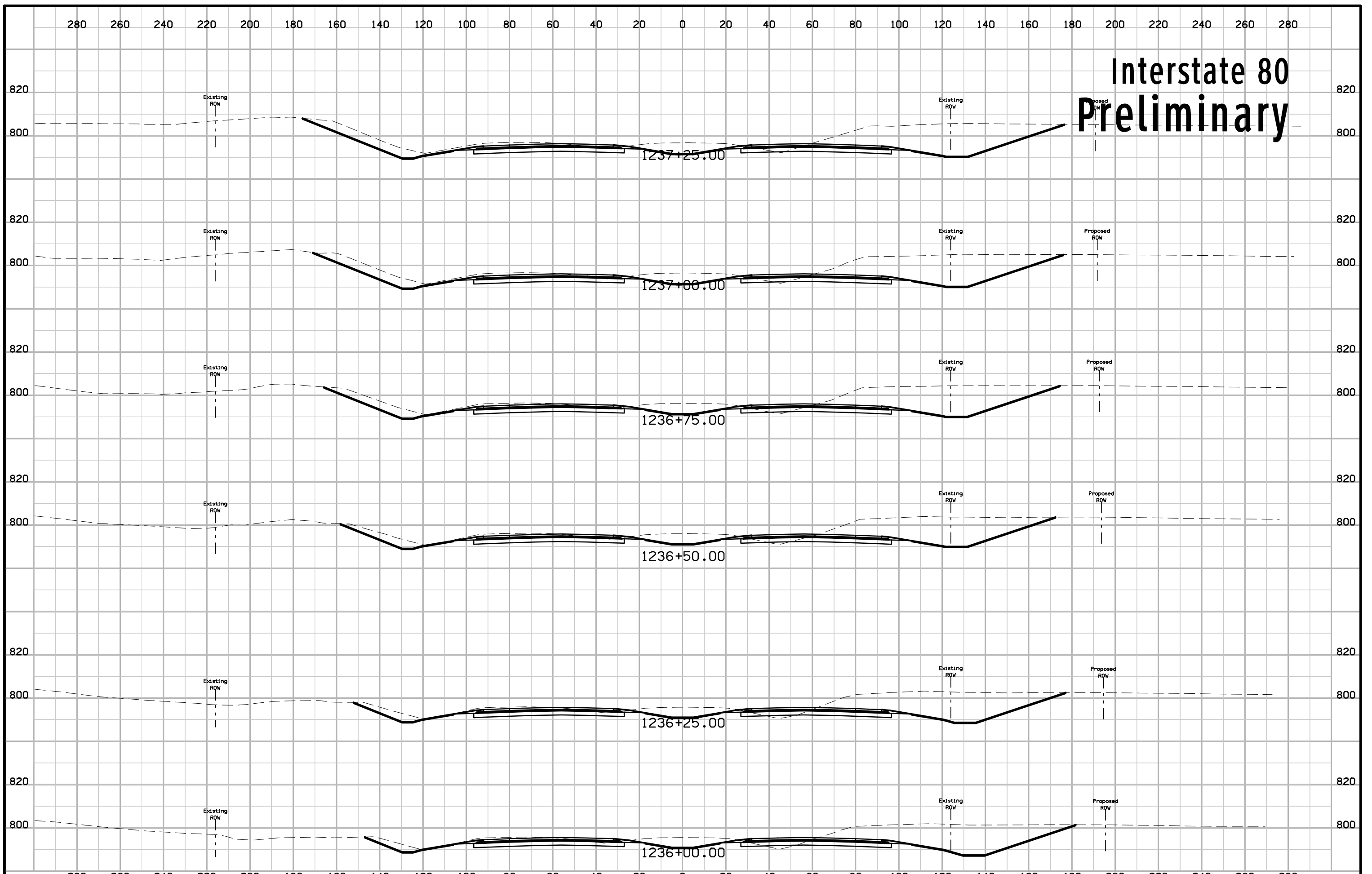
Interstate 80 Preliminary



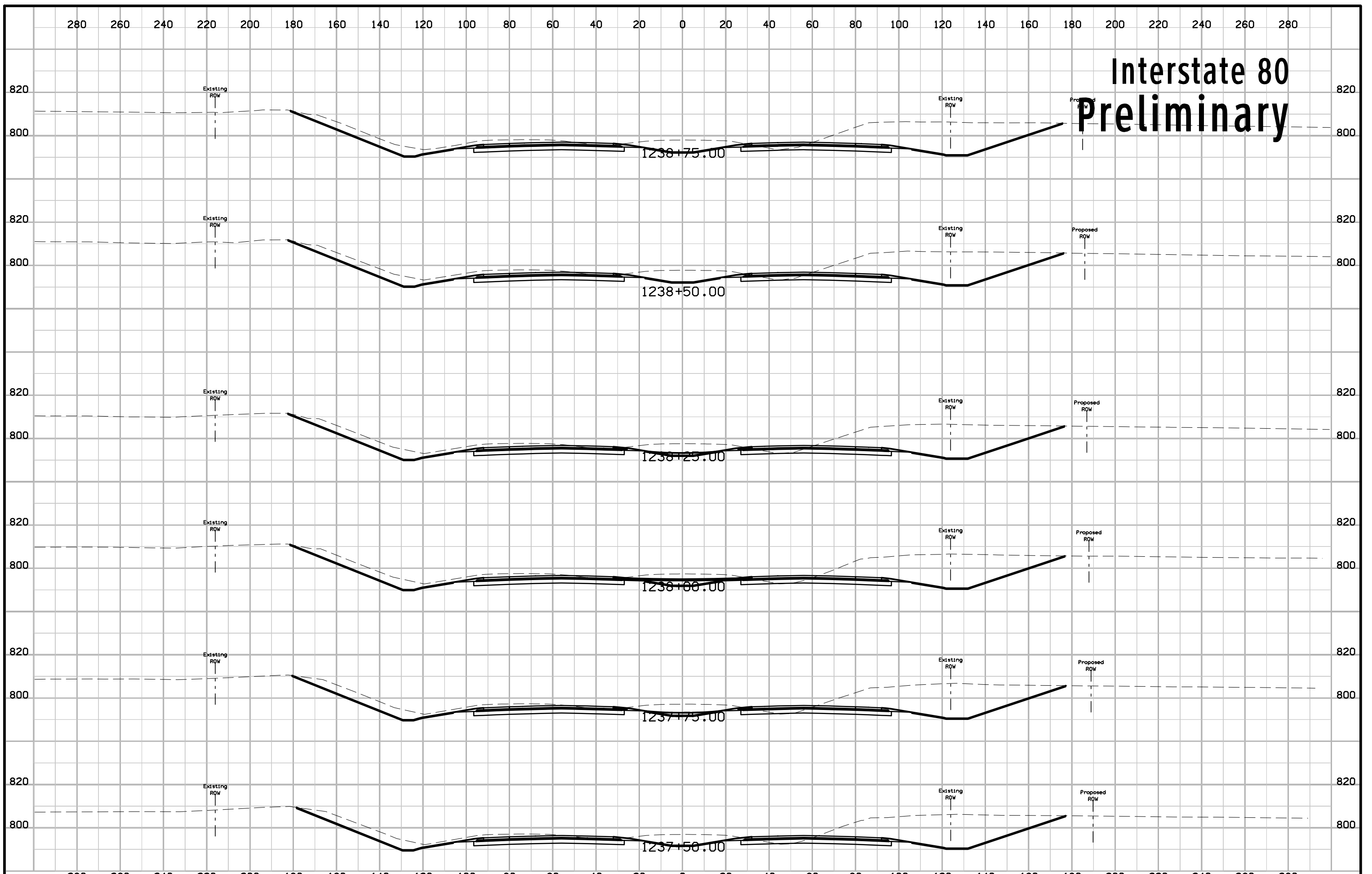
Interstate 80 Preliminary



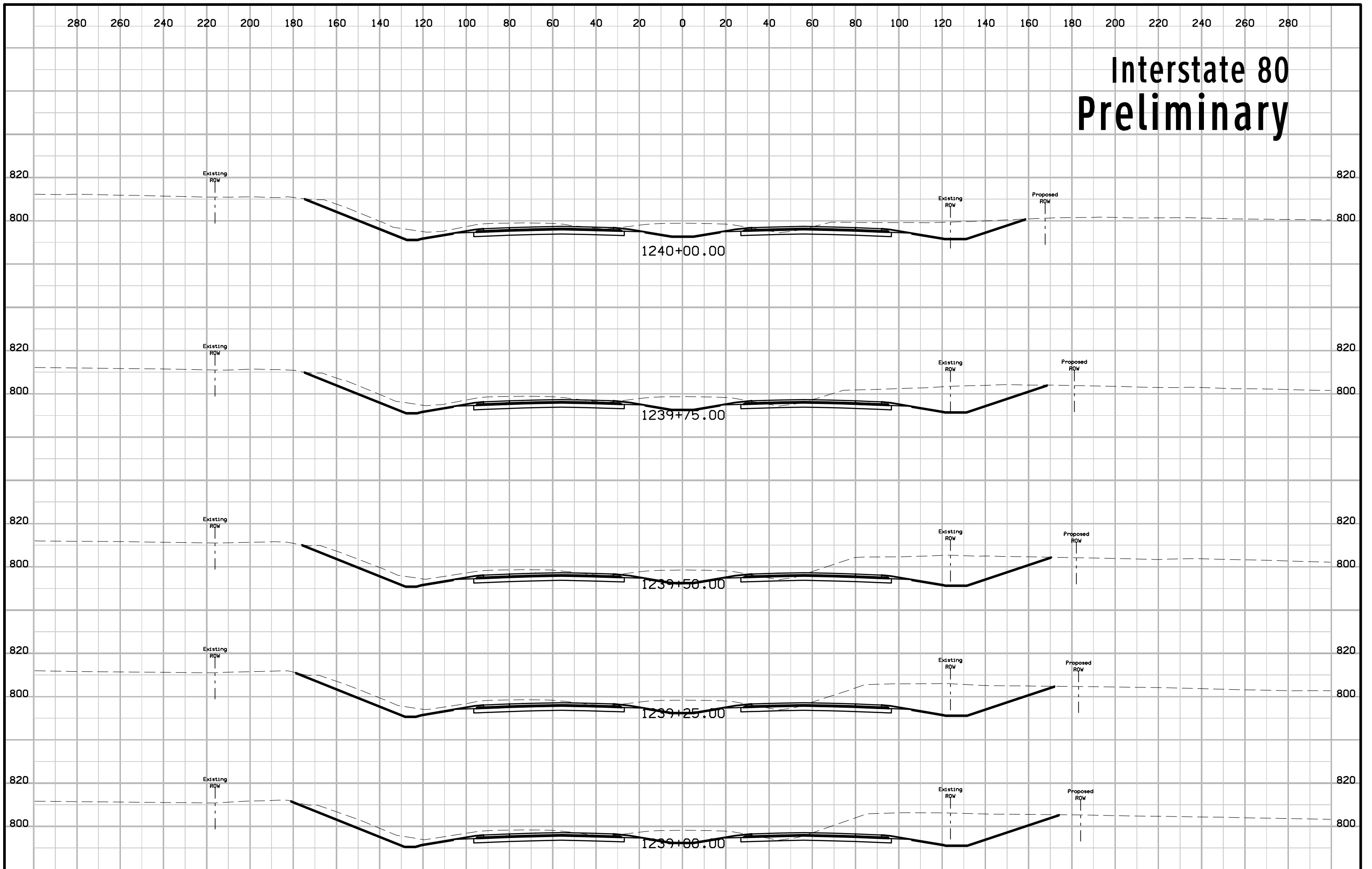
Interstate 80 Preliminary



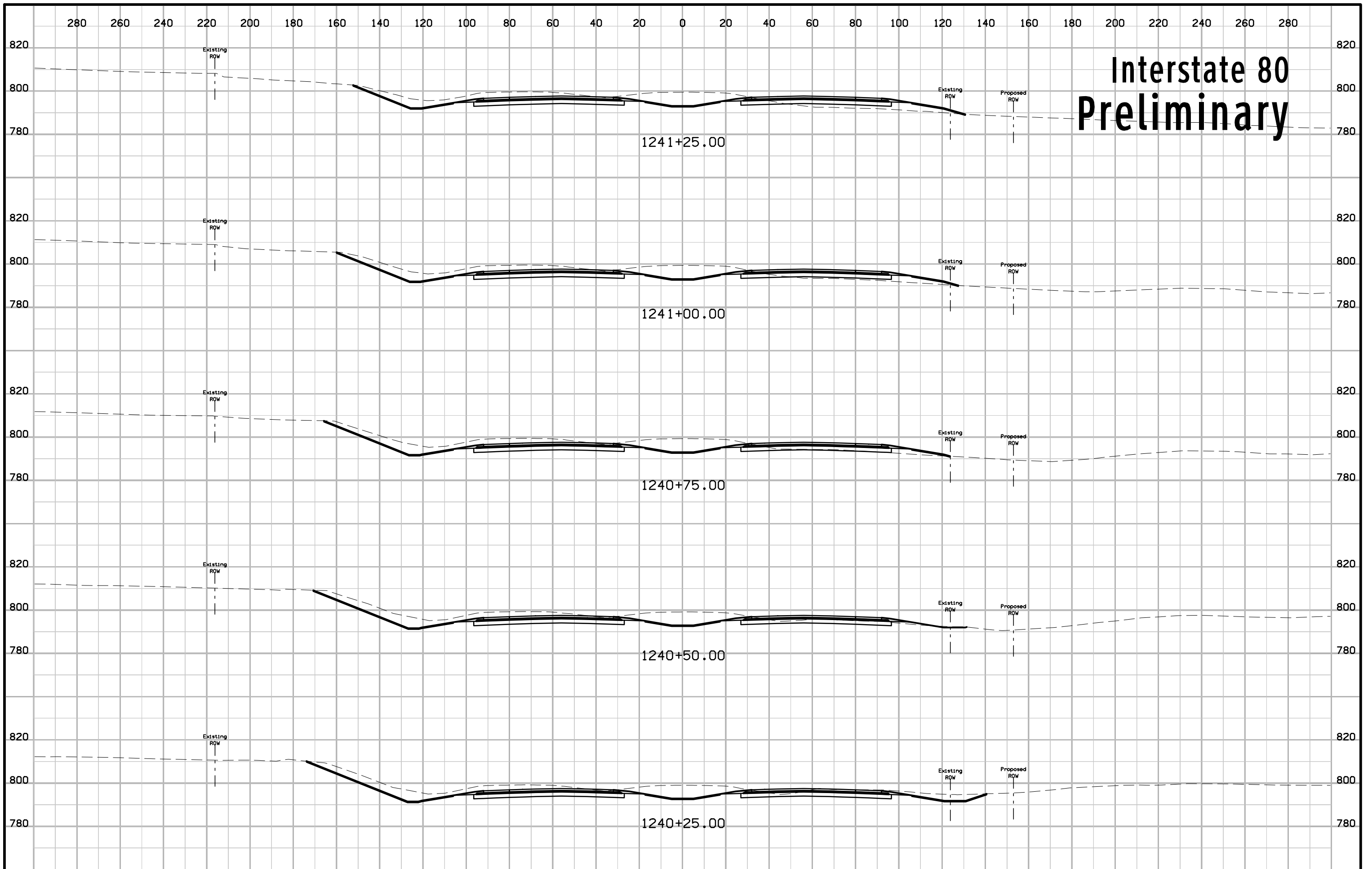
Interstate 80 Preliminary



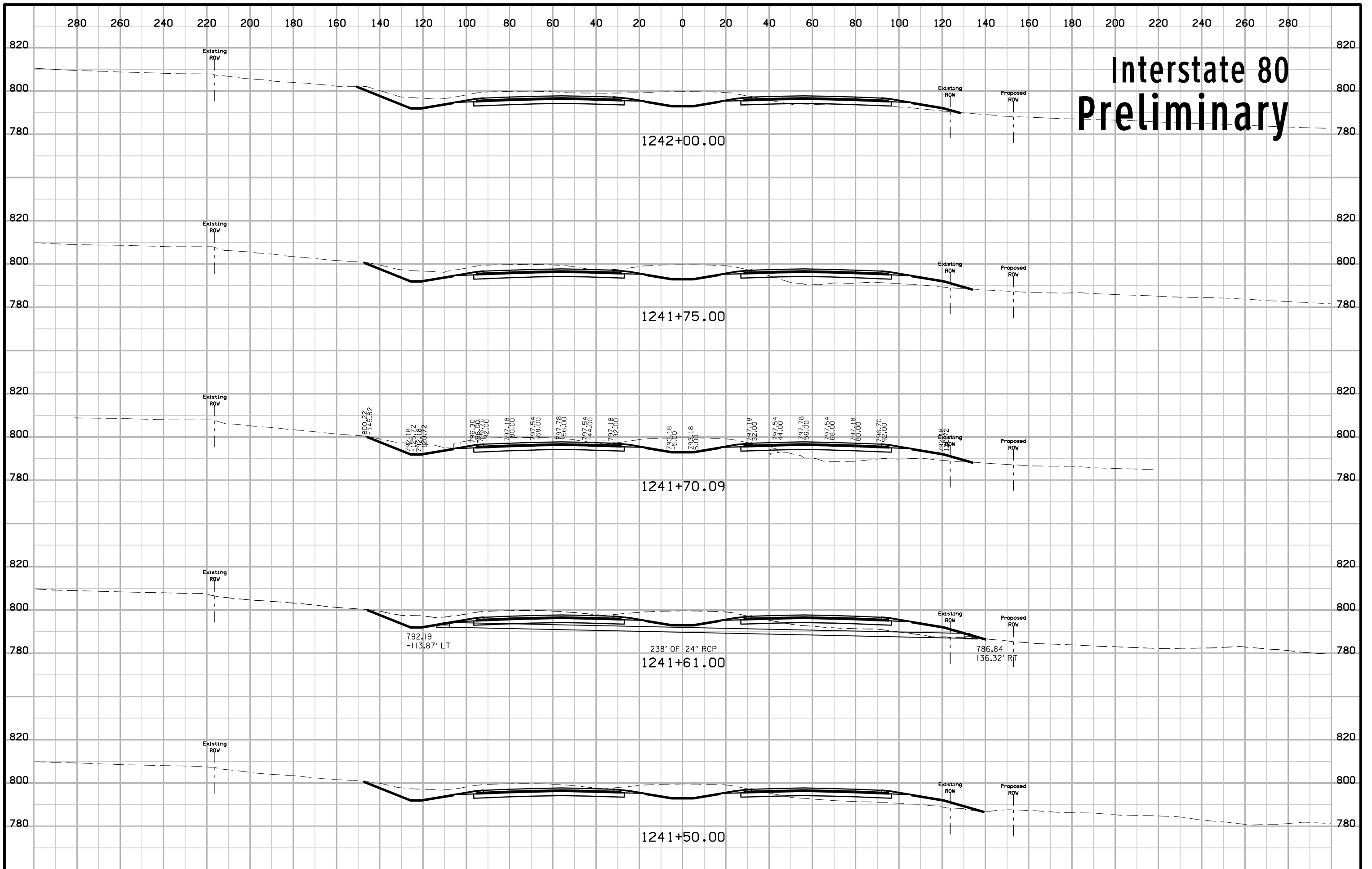
Interstate 80 Preliminary



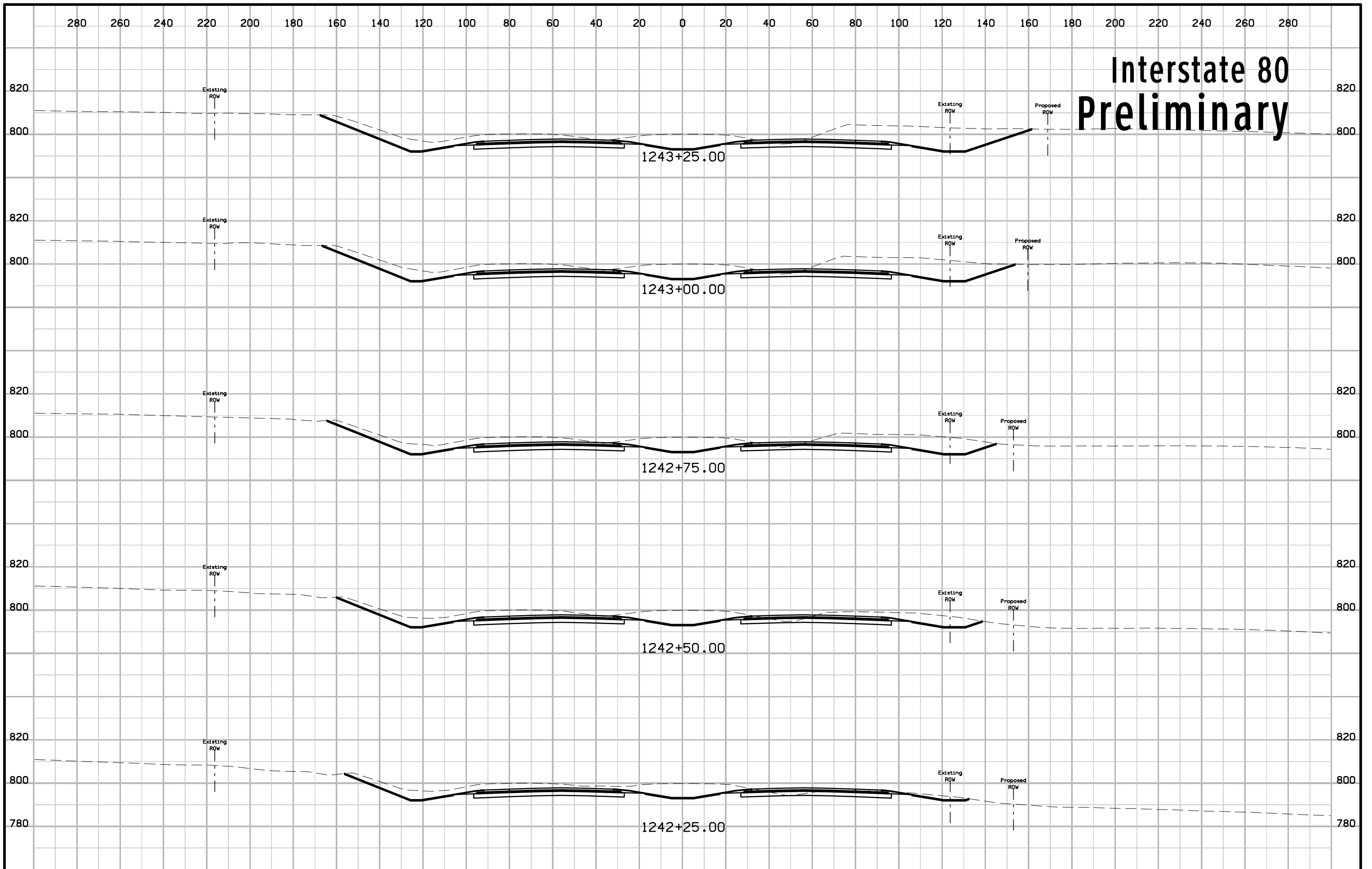
Interstate 80 Preliminary



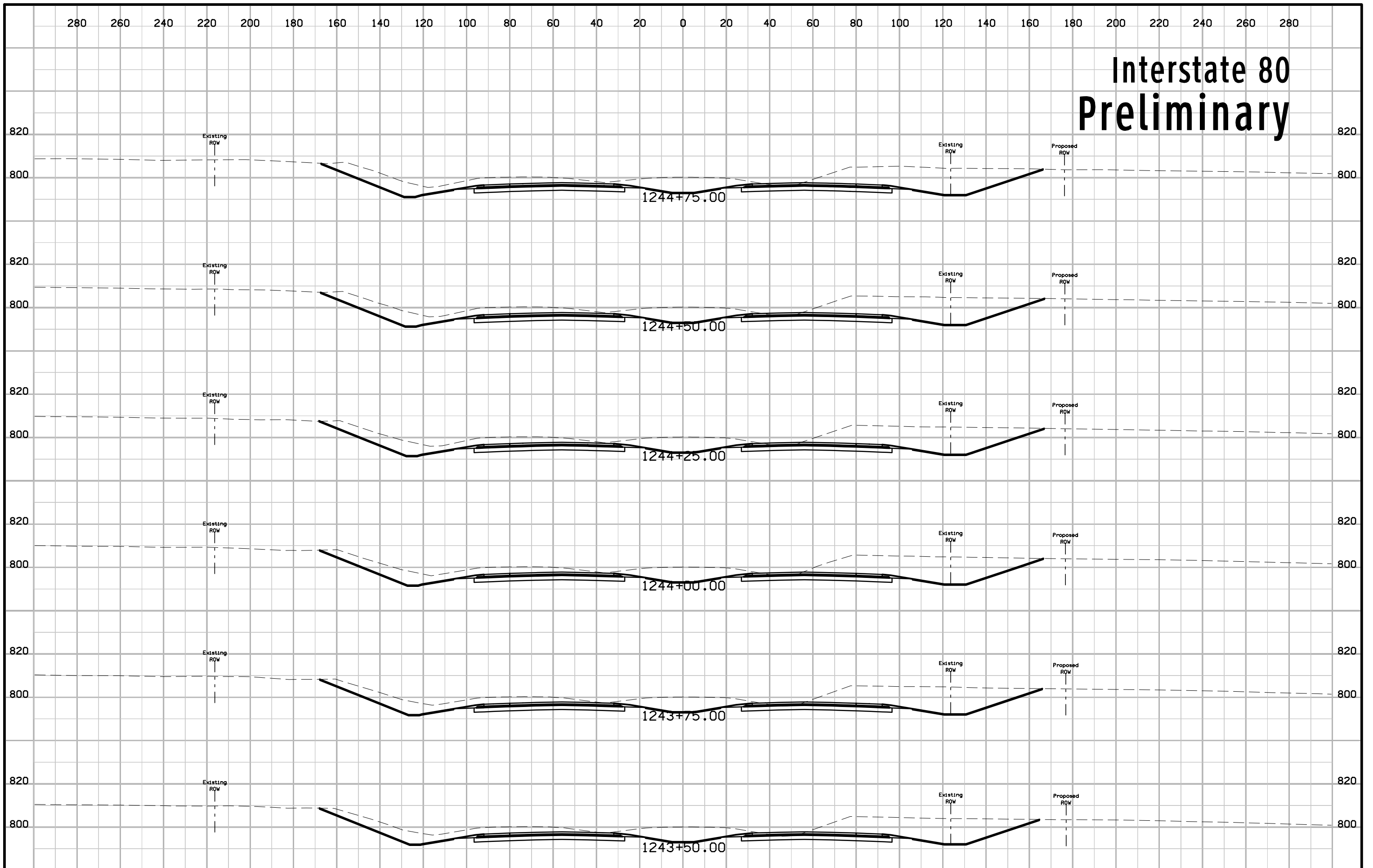
Interstate 80 Preliminary



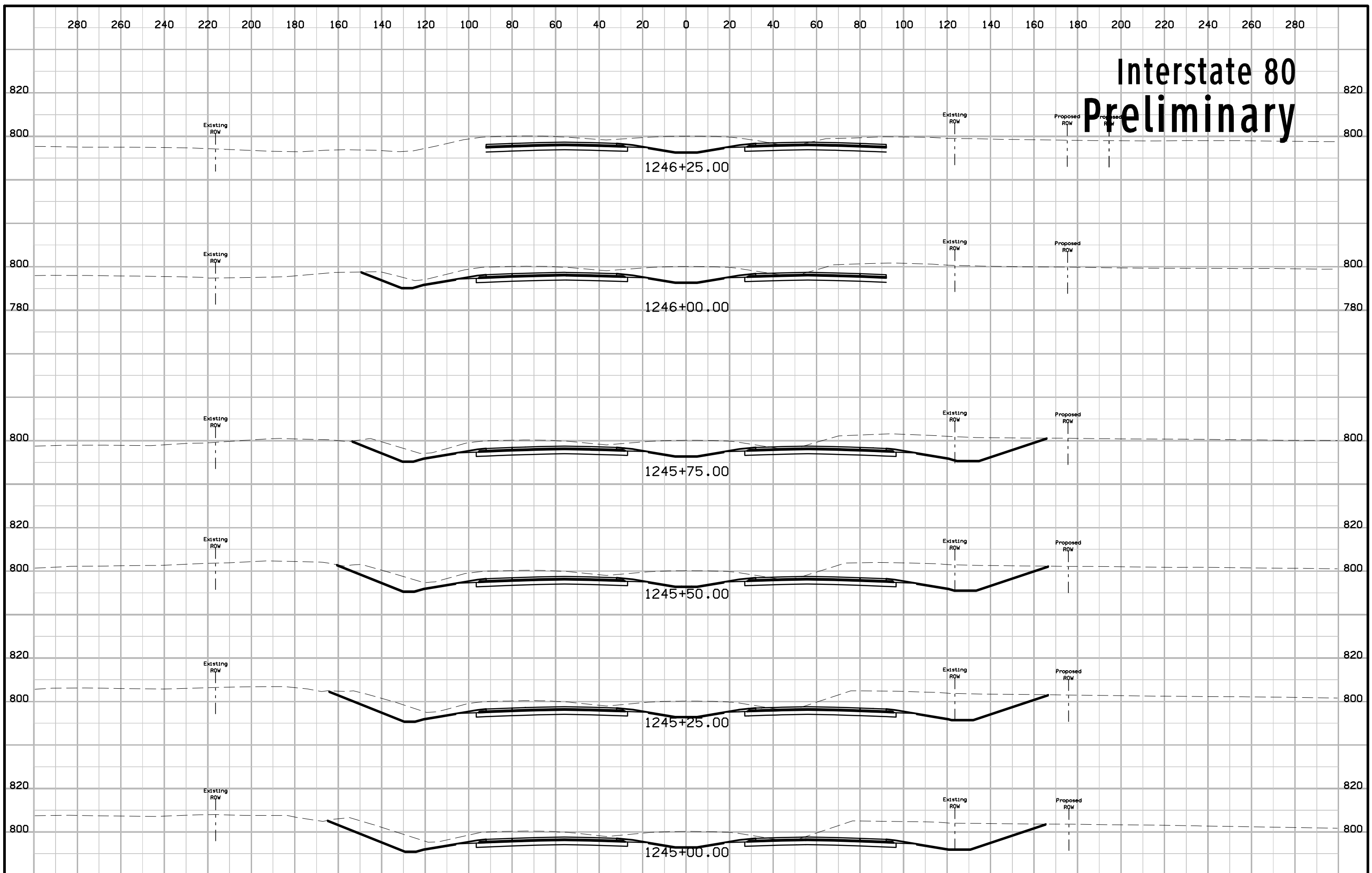
Interstate 80 Preliminary



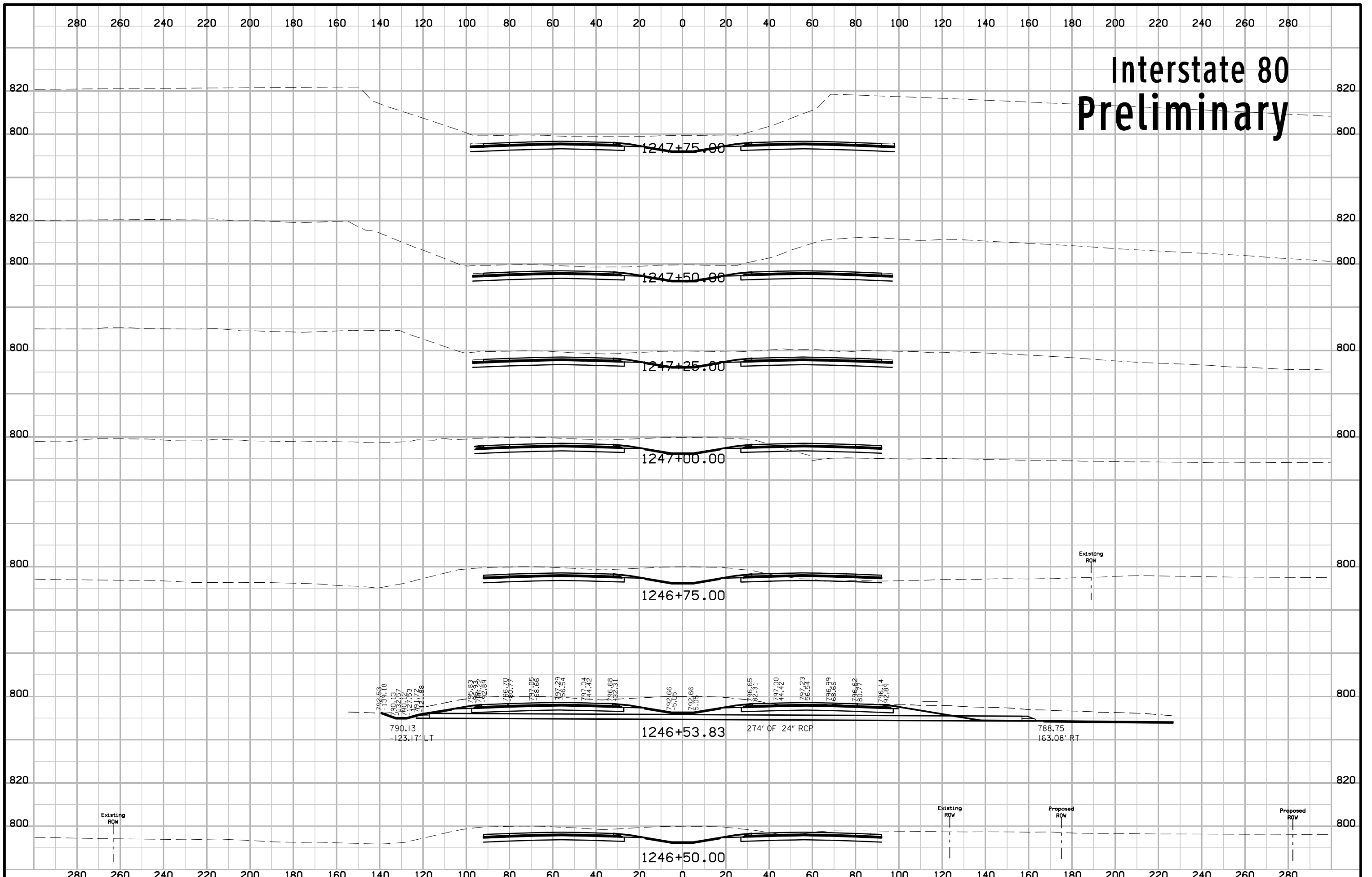
Interstate 80 Preliminary



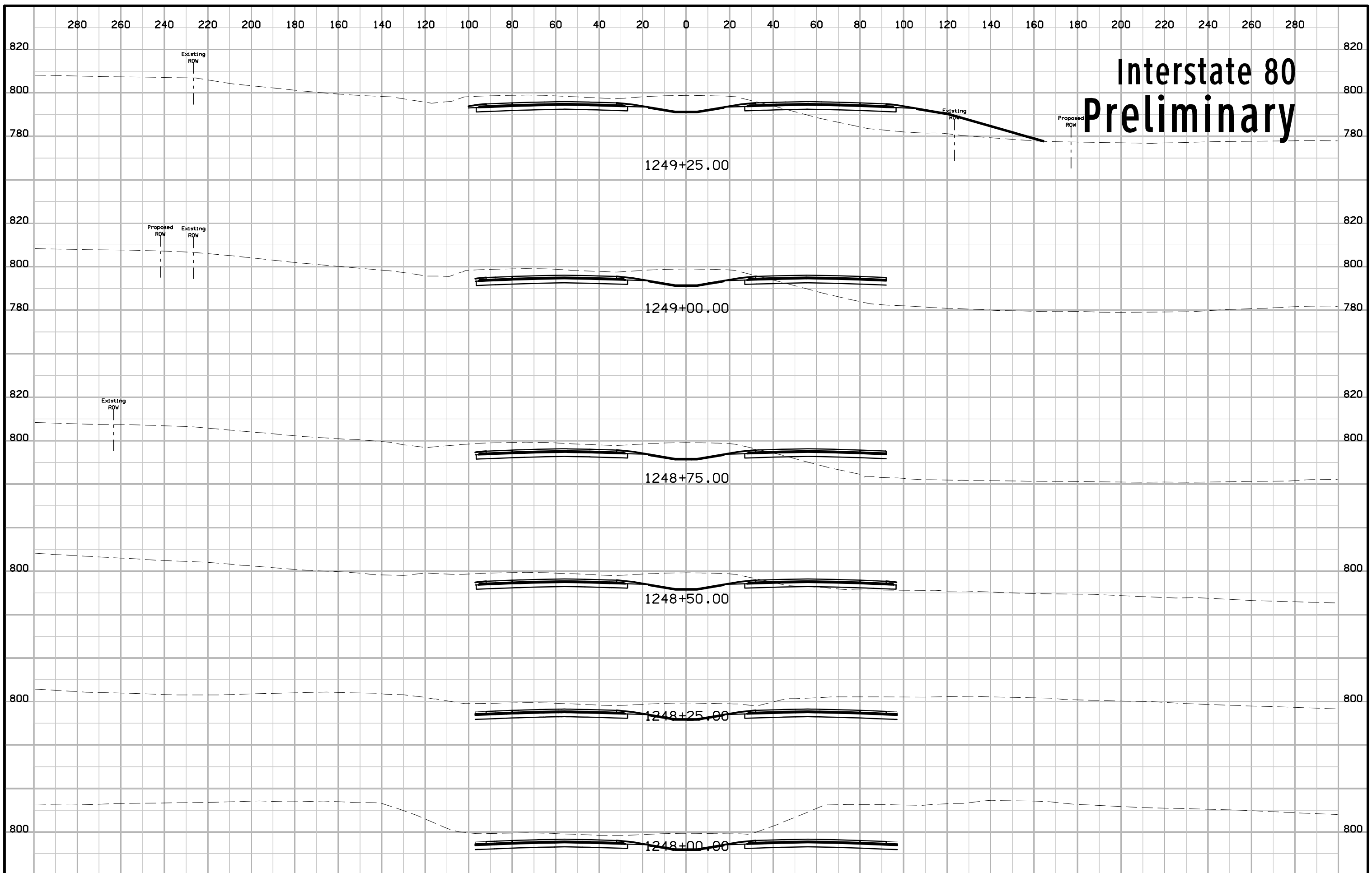
Interstate 80 Preliminary



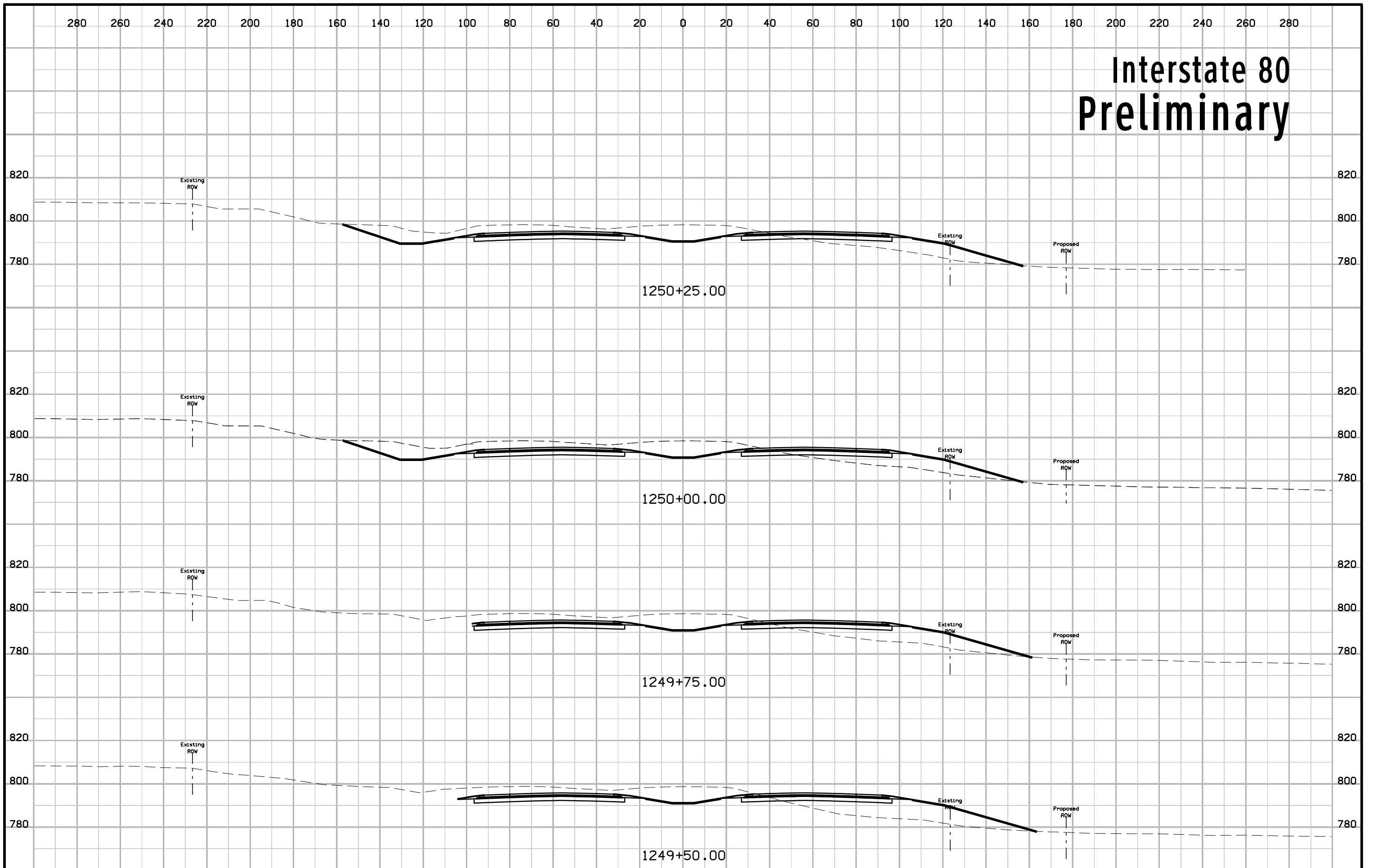
Interstate 80 Preliminary



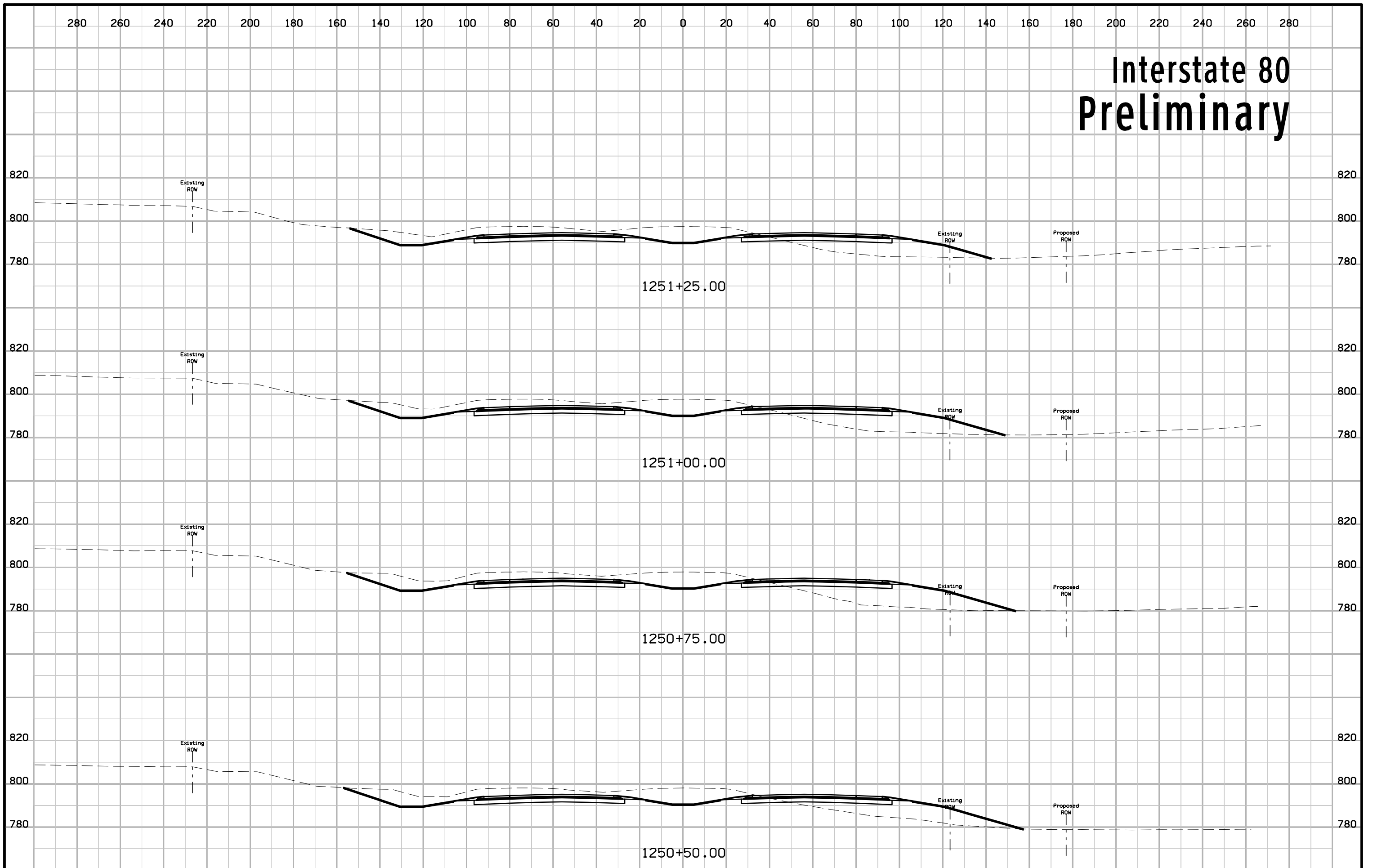
Interstate 80 Preliminary



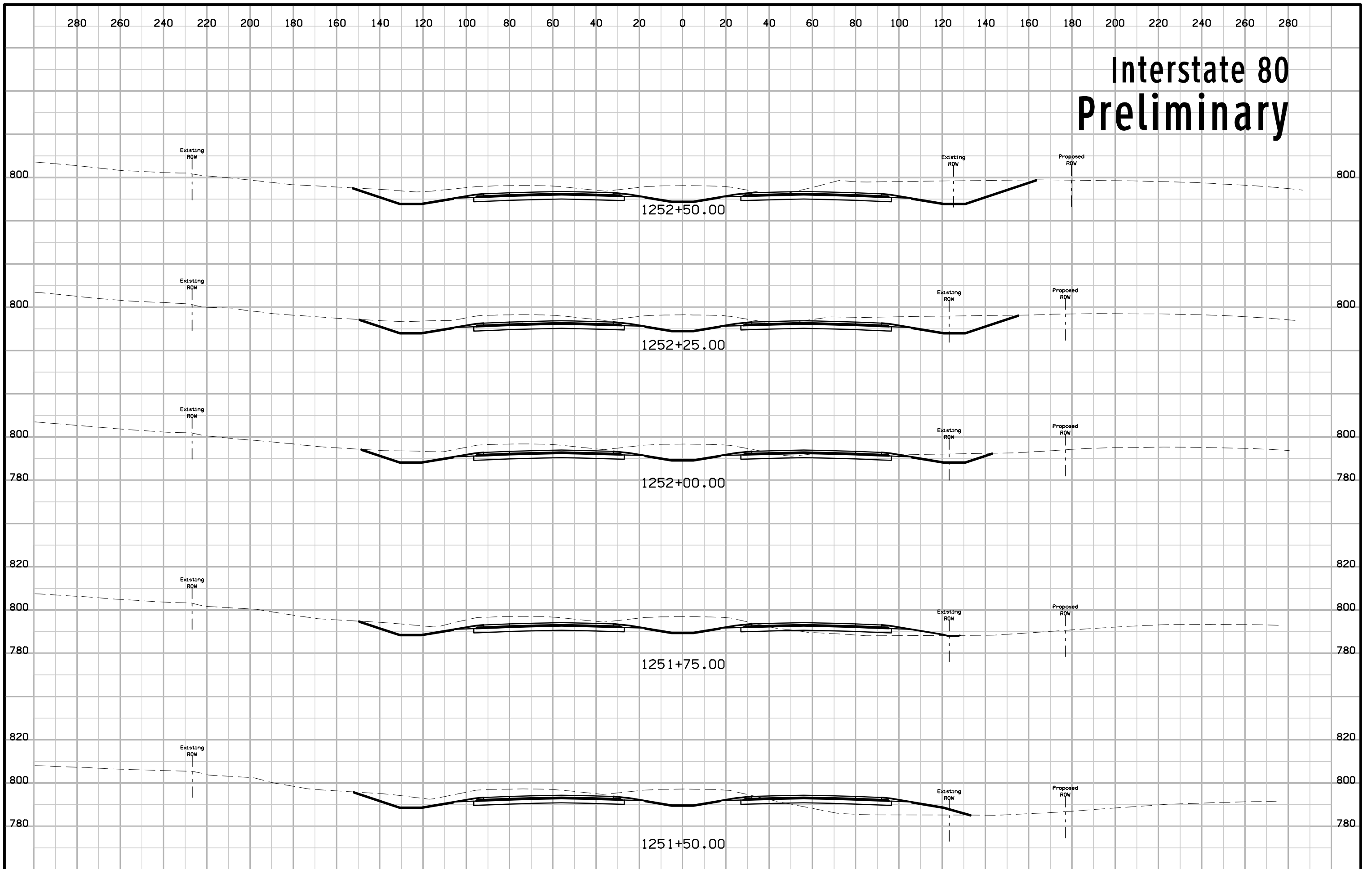
Interstate 80 Preliminary



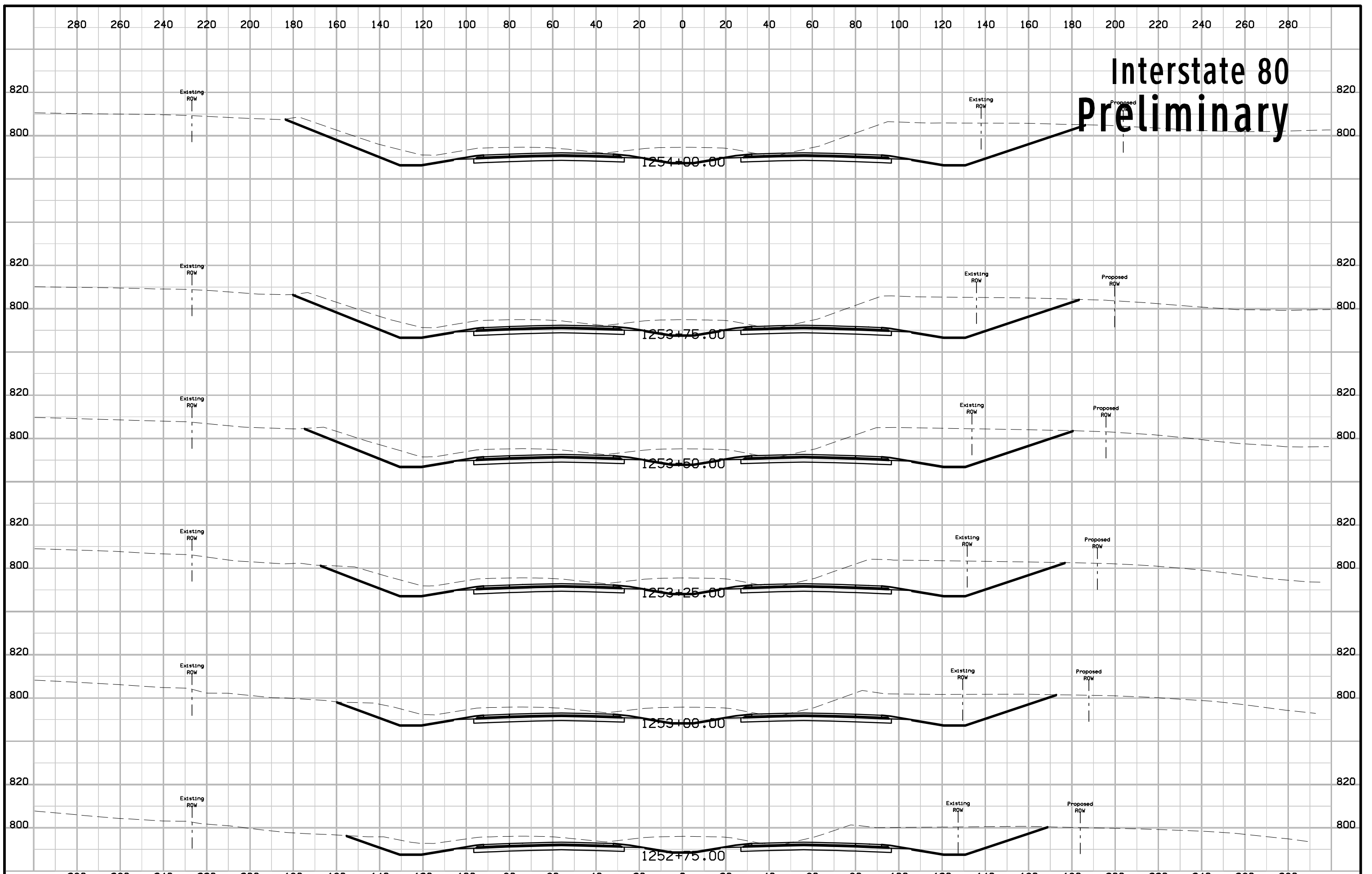
Interstate 80 Preliminary



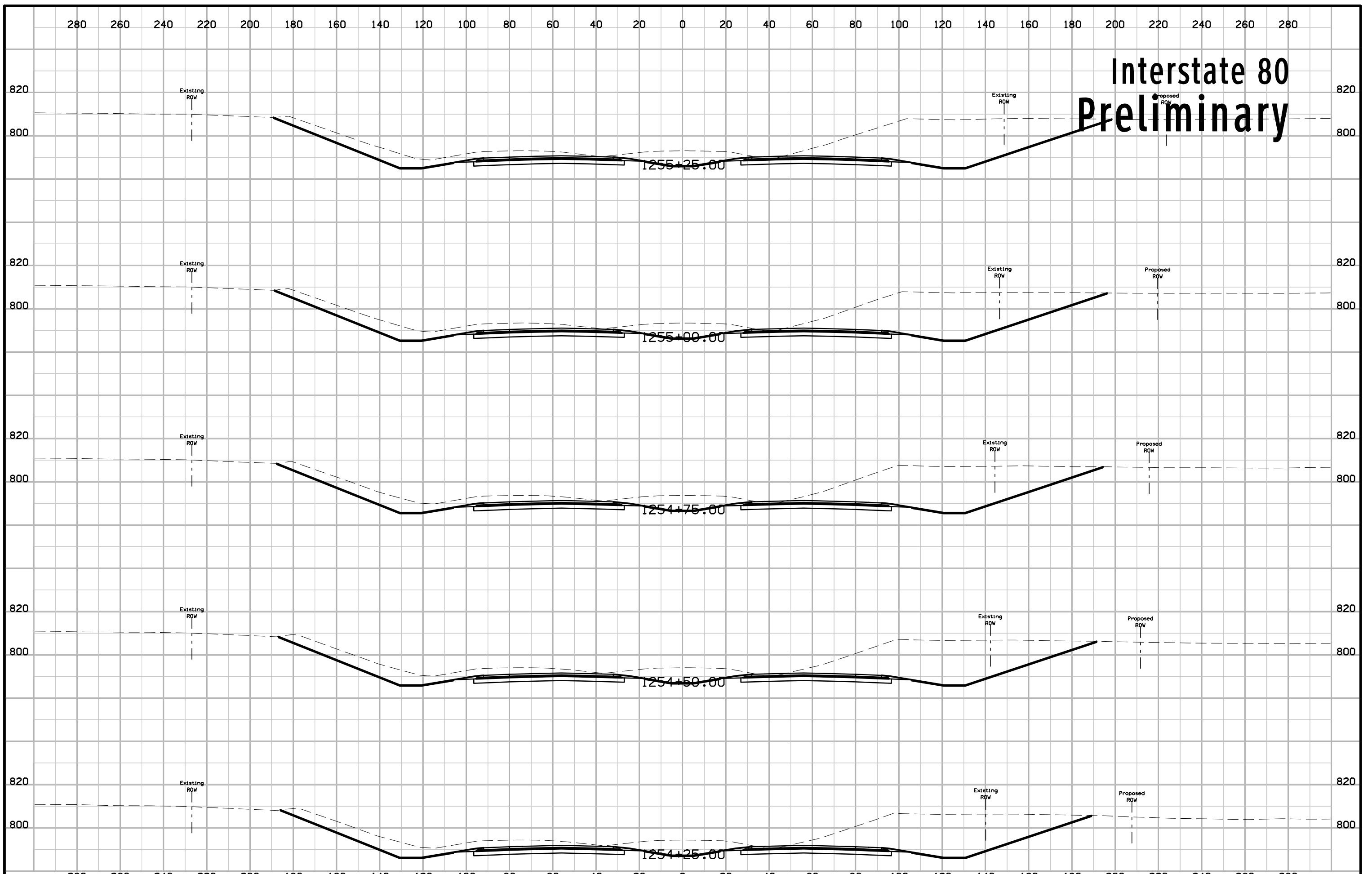
Interstate 80 Preliminary



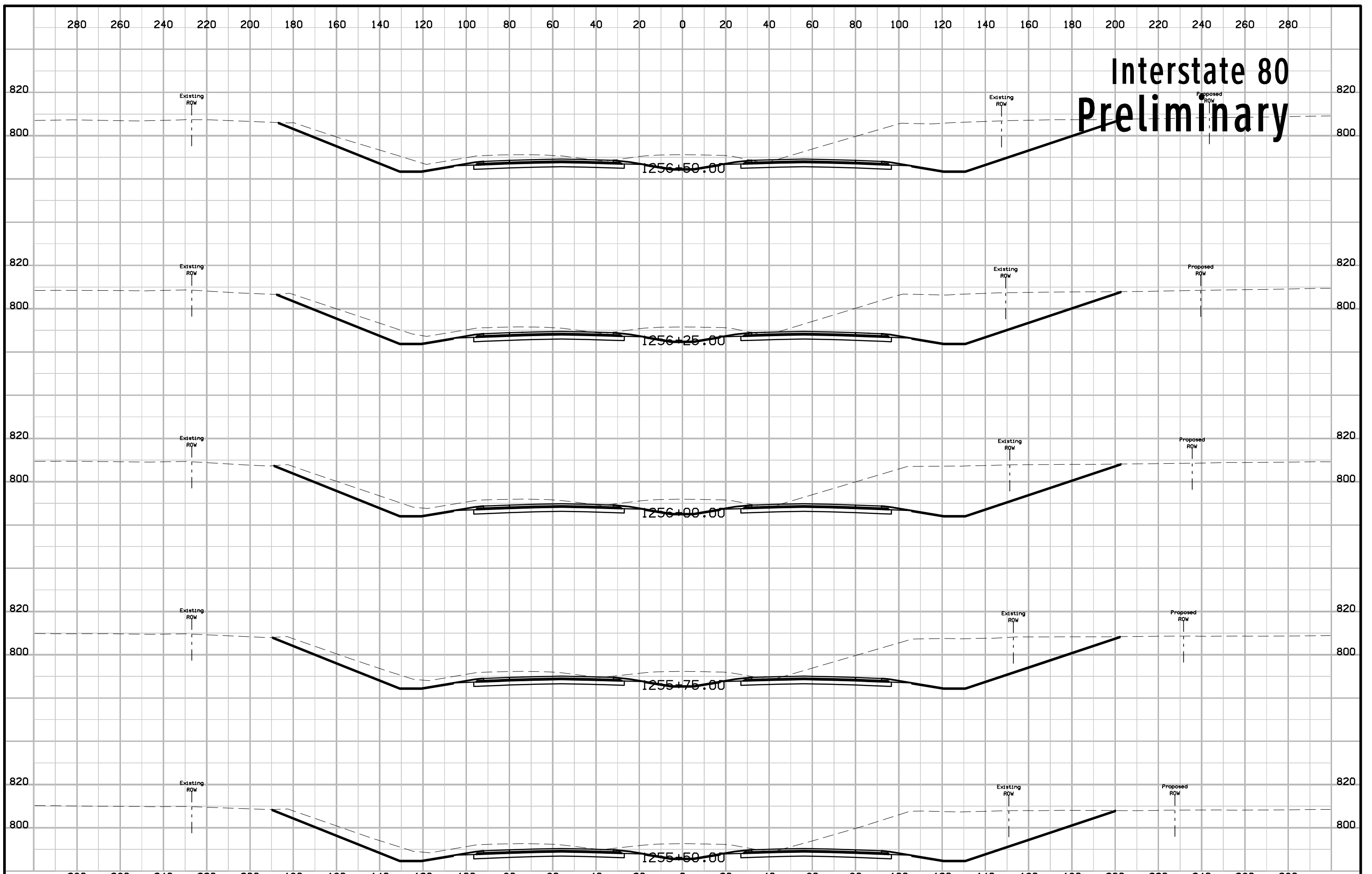
Interstate 80 Preliminary



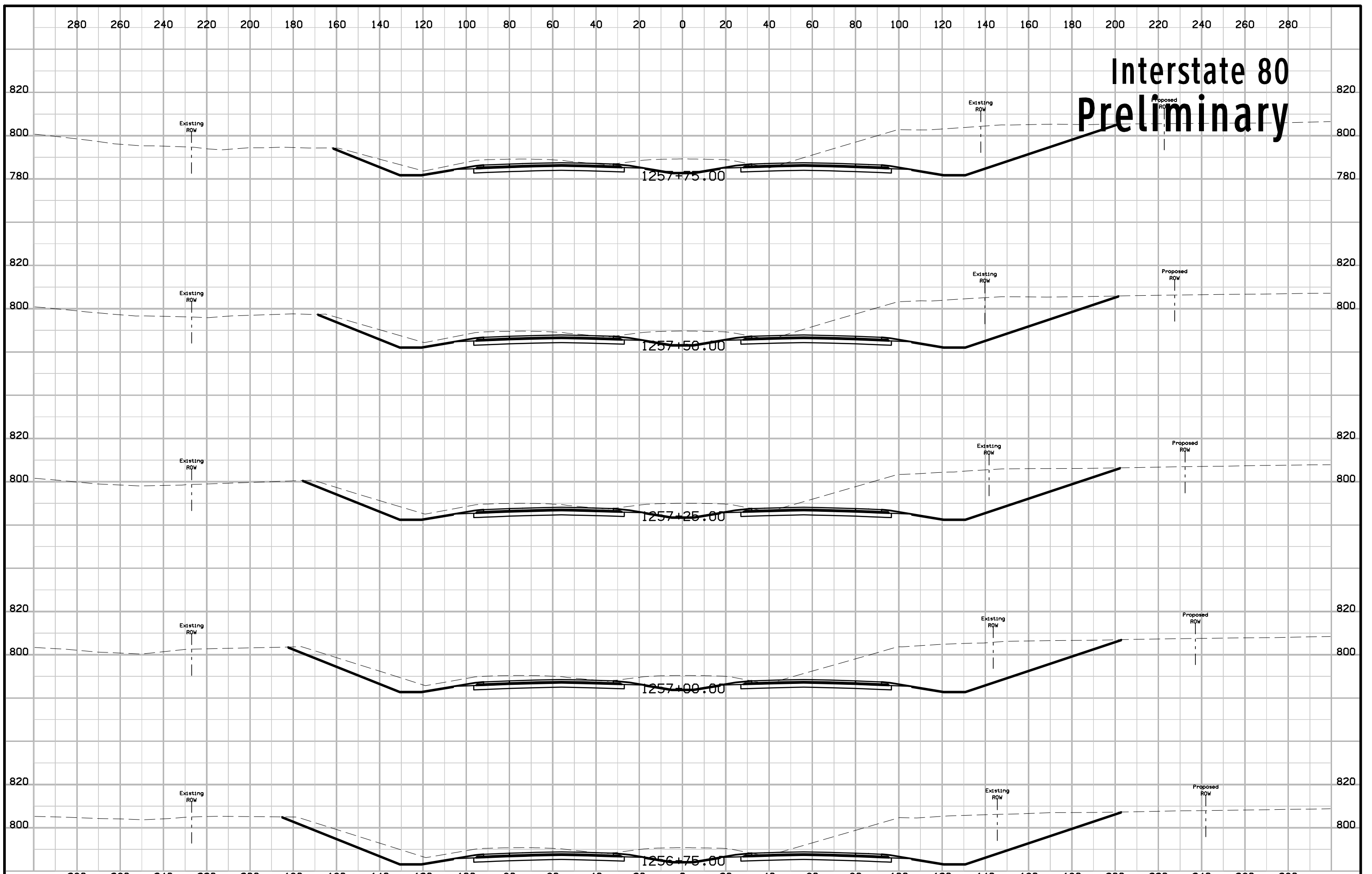
Interstate 80 Preliminary



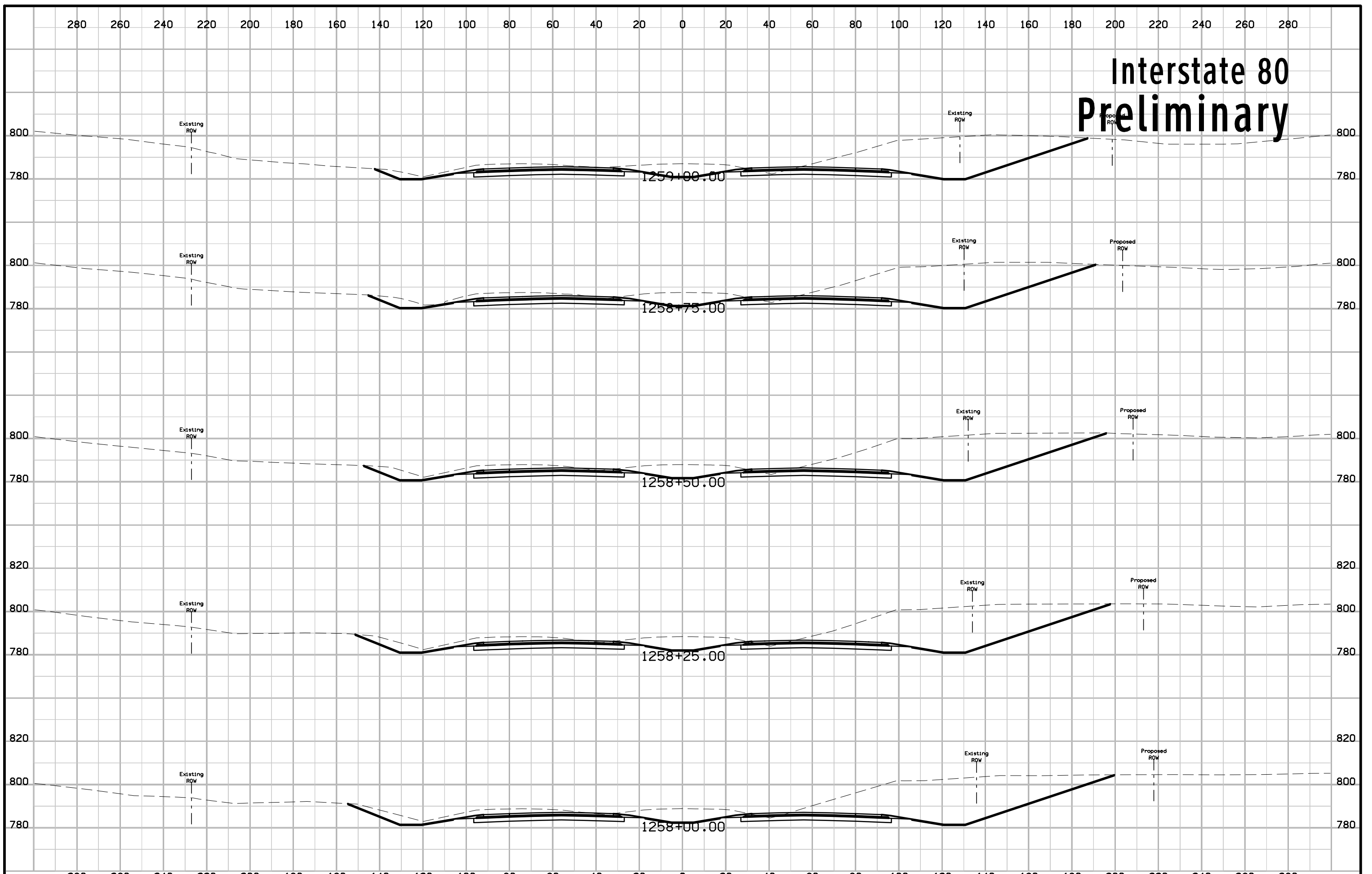
Interstate 80 Preliminary



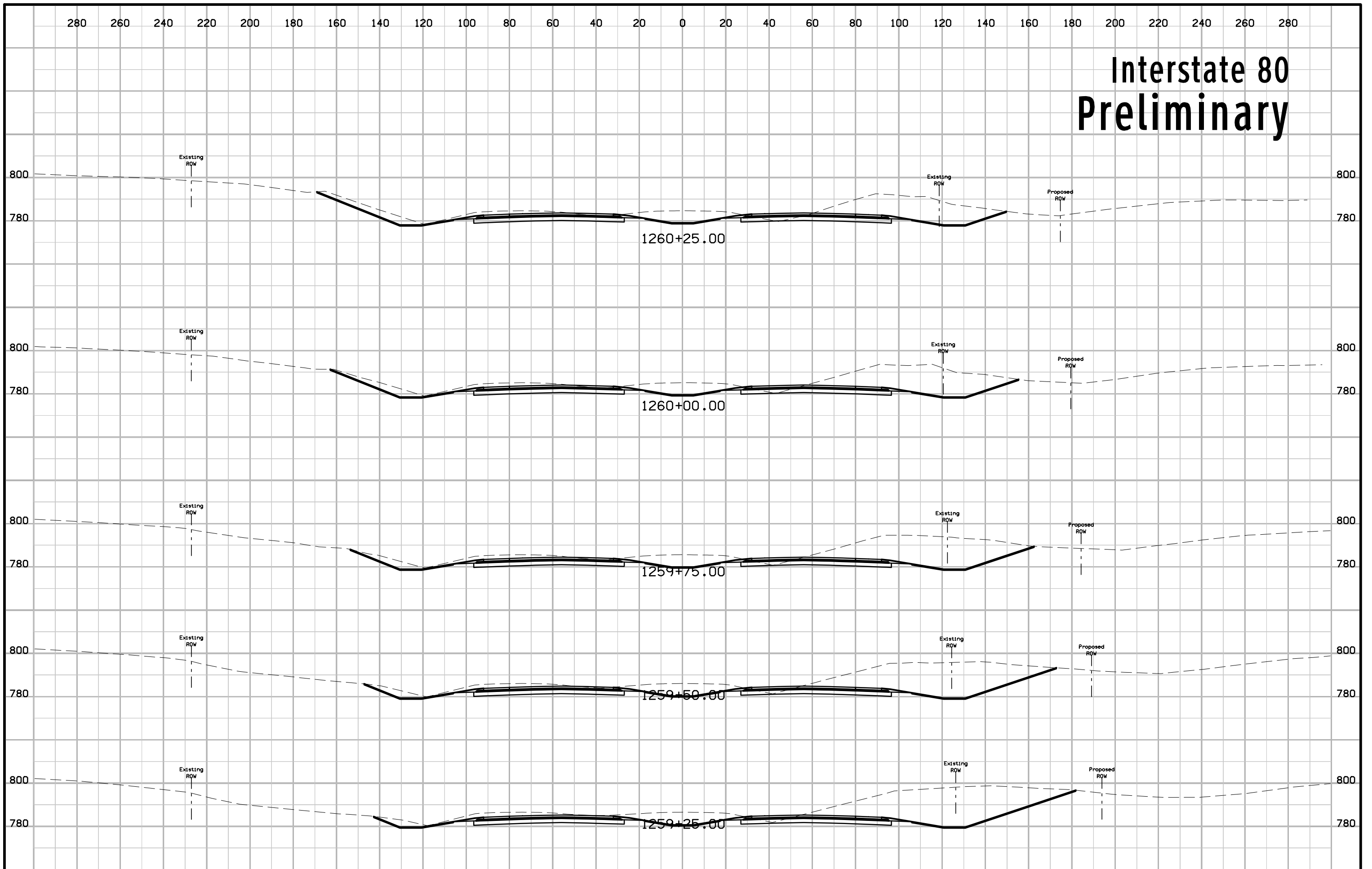
Interstate 80 Preliminary



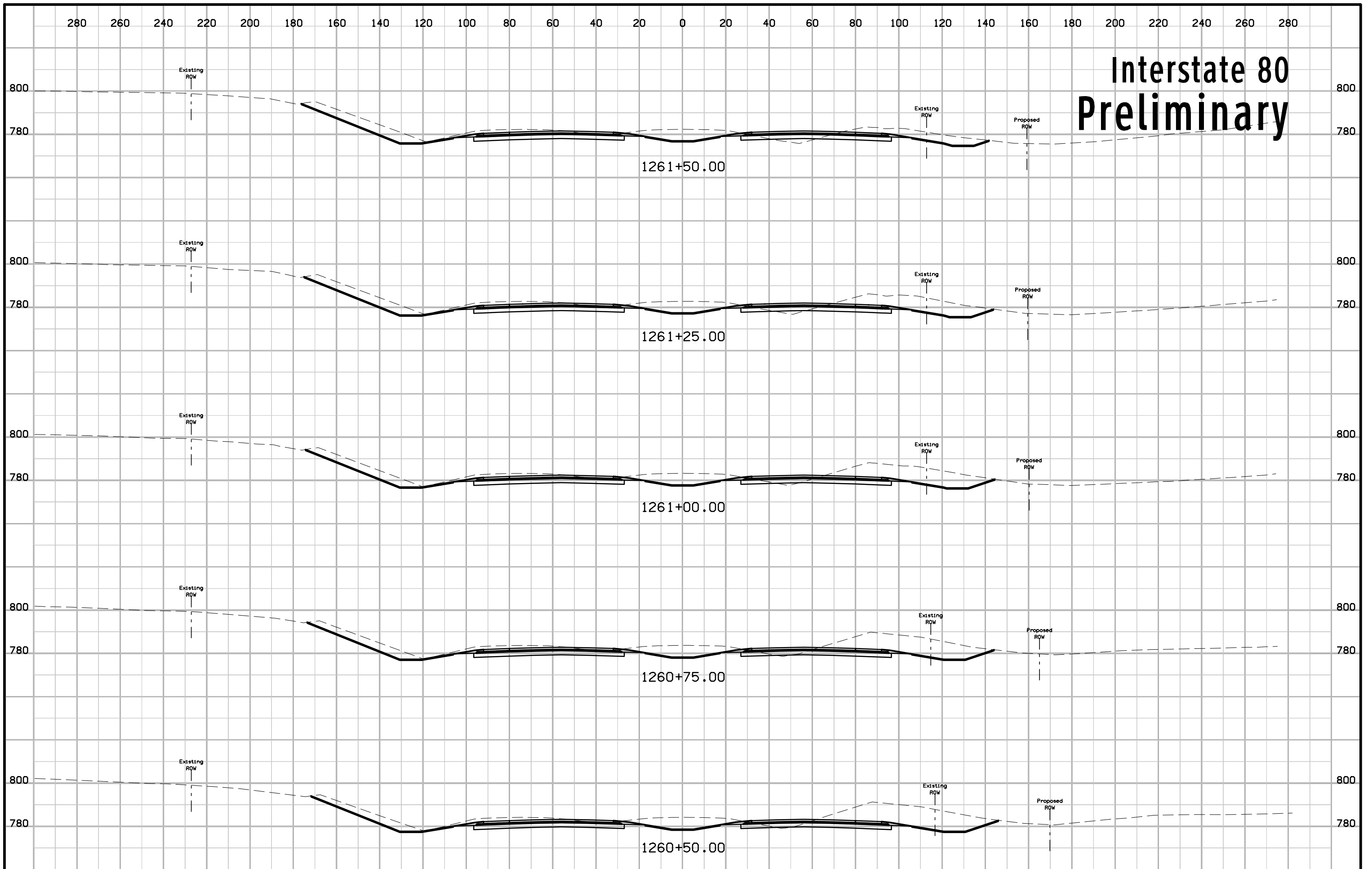
Interstate 80 Preliminary



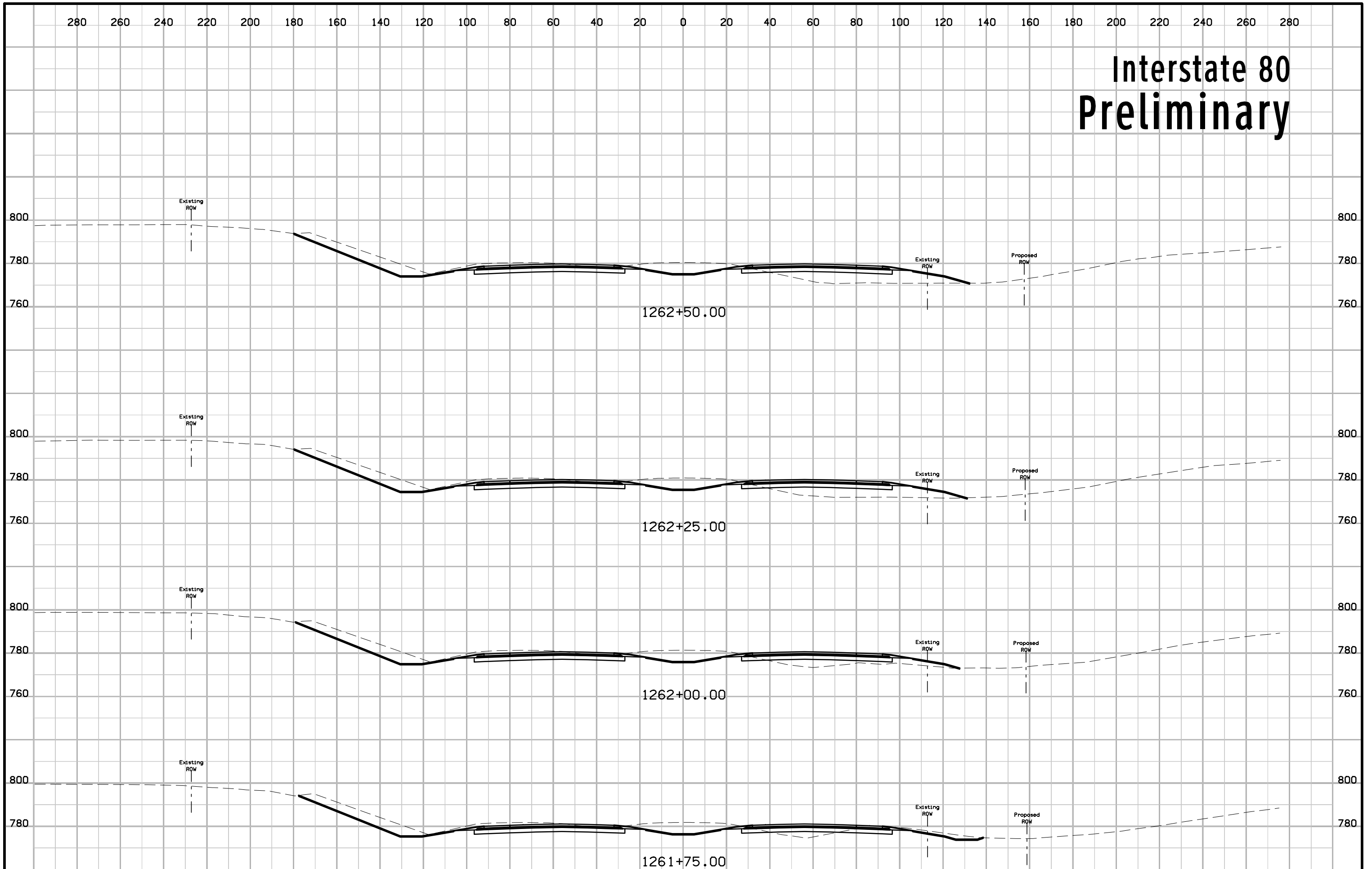
Interstate 80 Preliminary



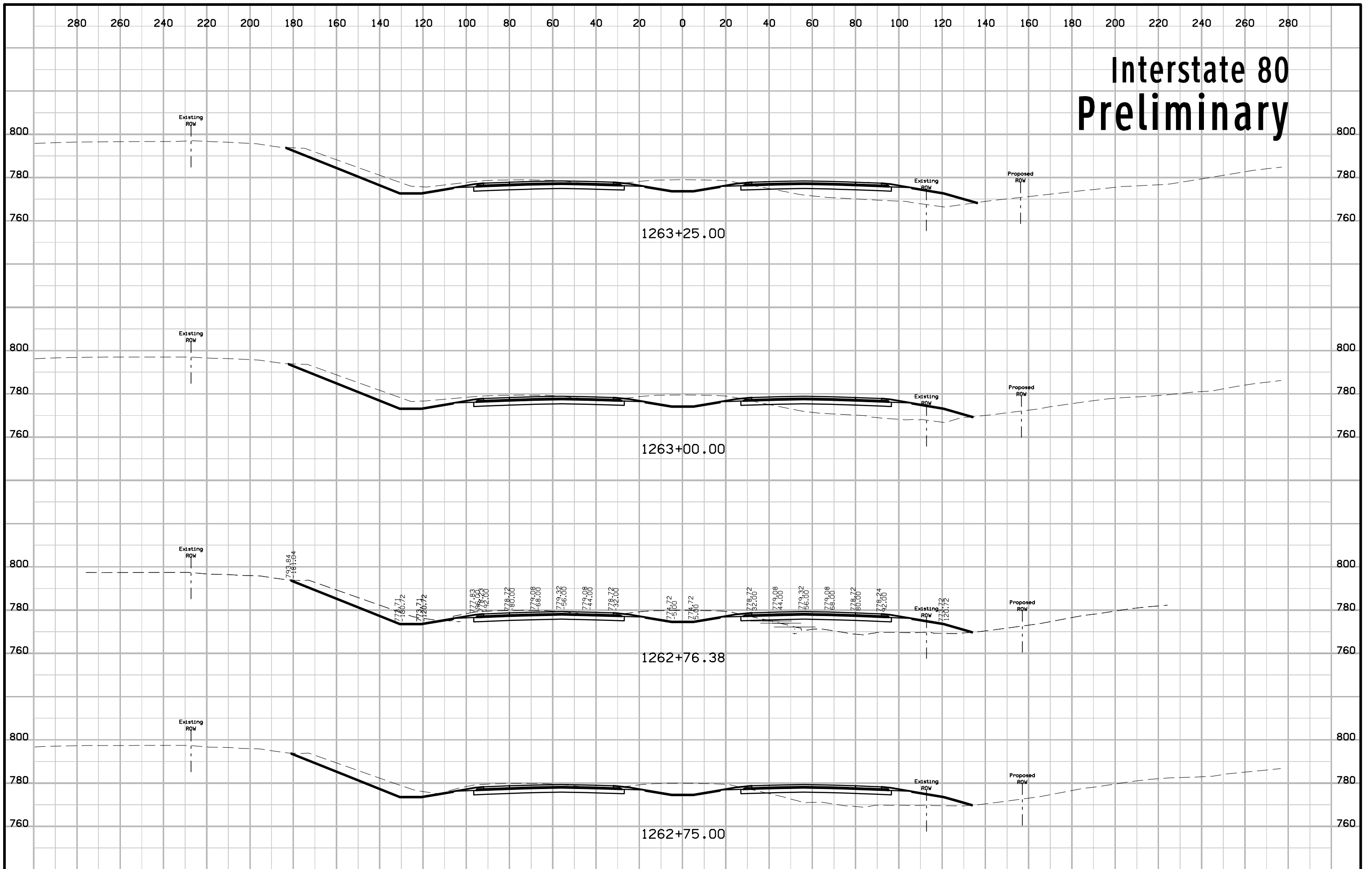
Interstate 80 Preliminary



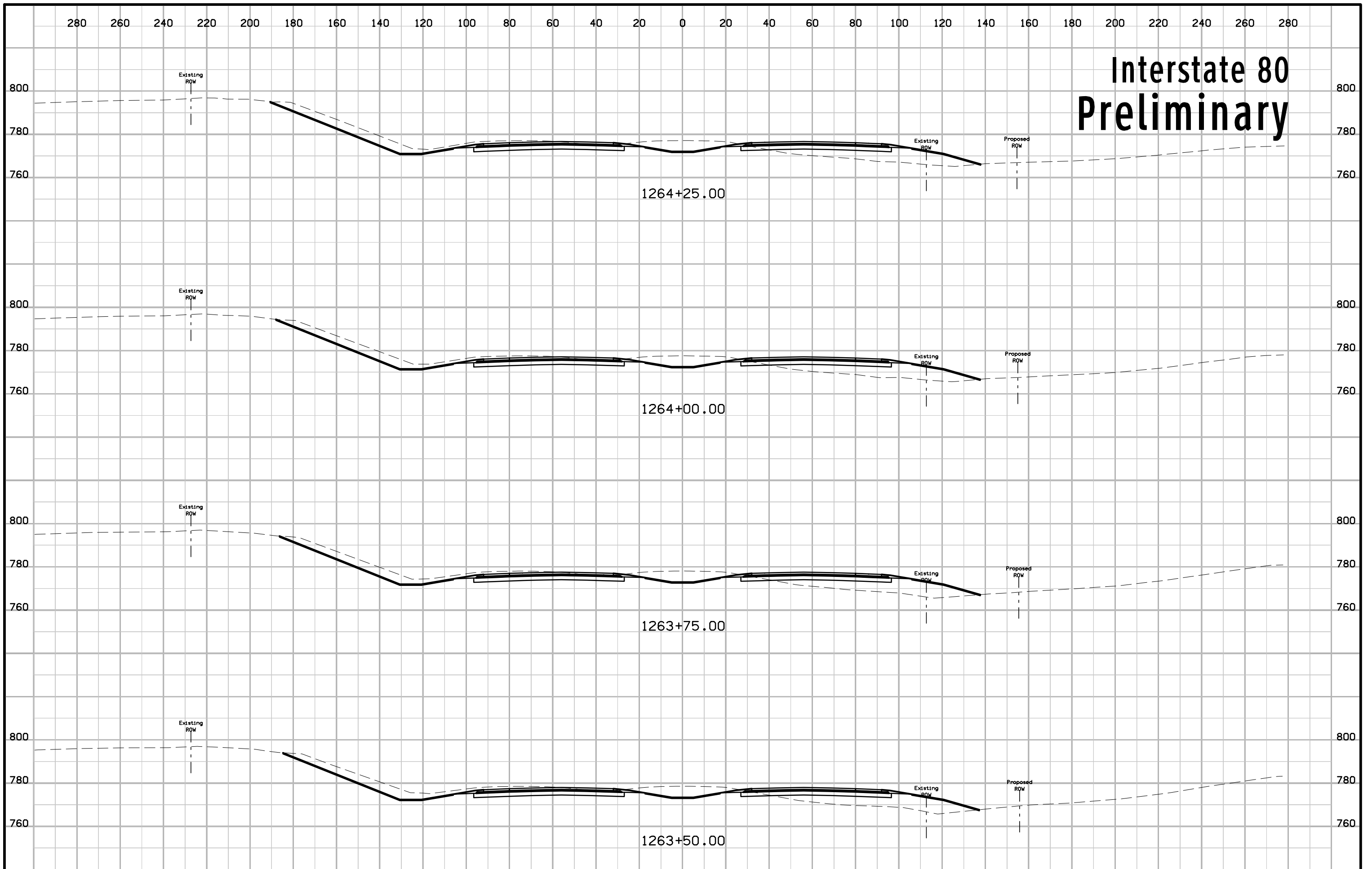
Interstate 80 Preliminary



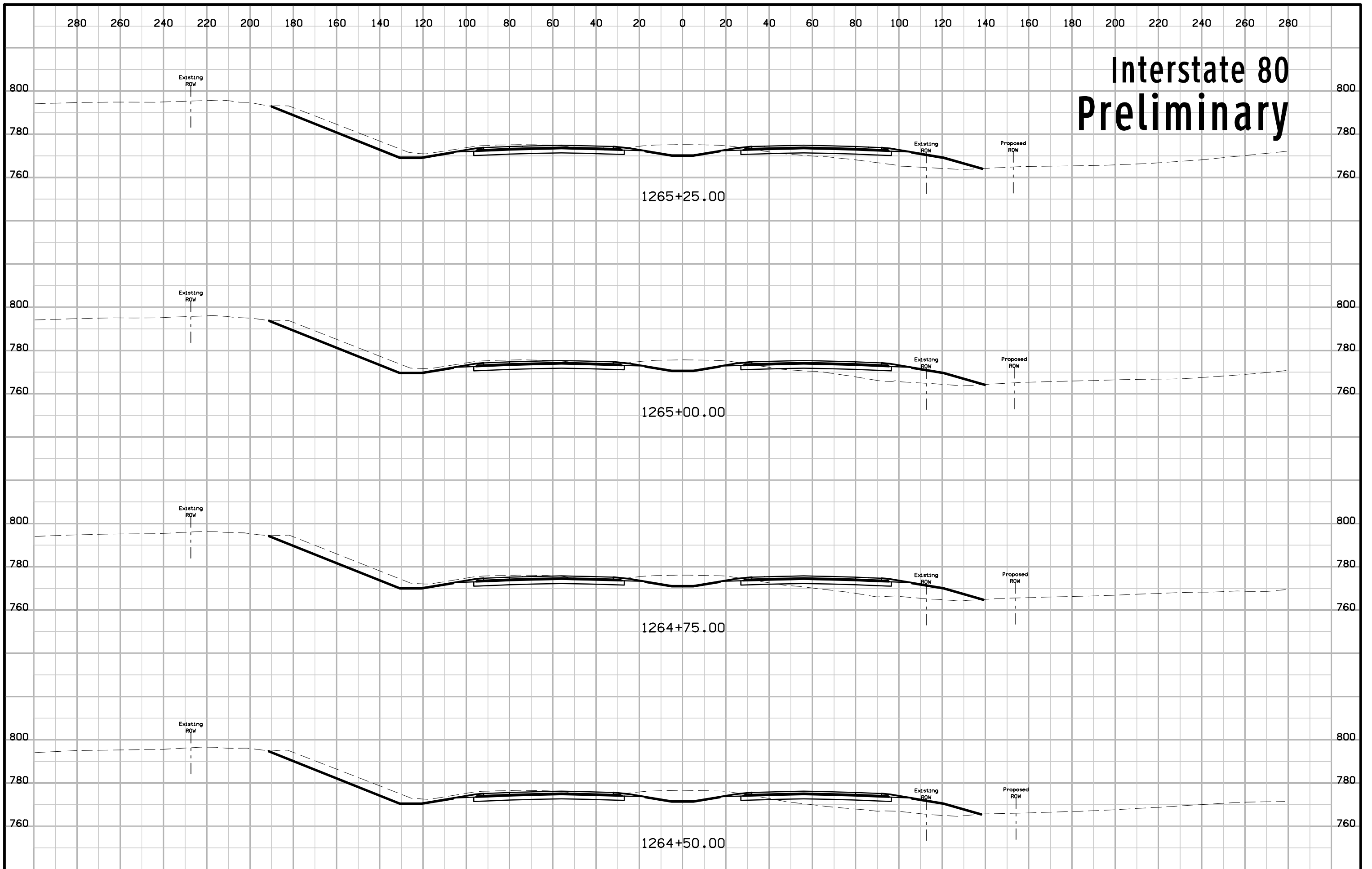
Interstate 80 Preliminary



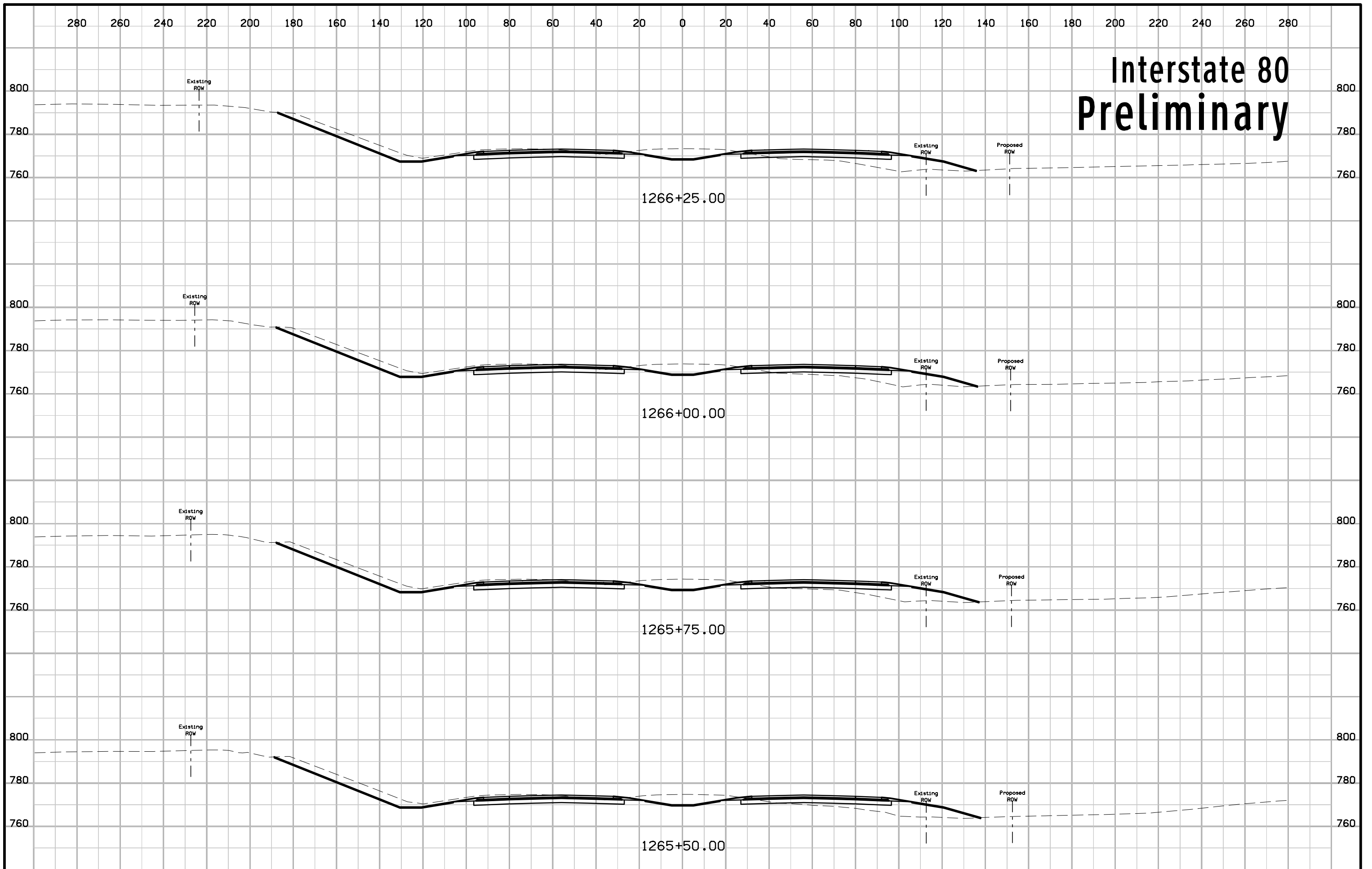
Interstate 80 Preliminary



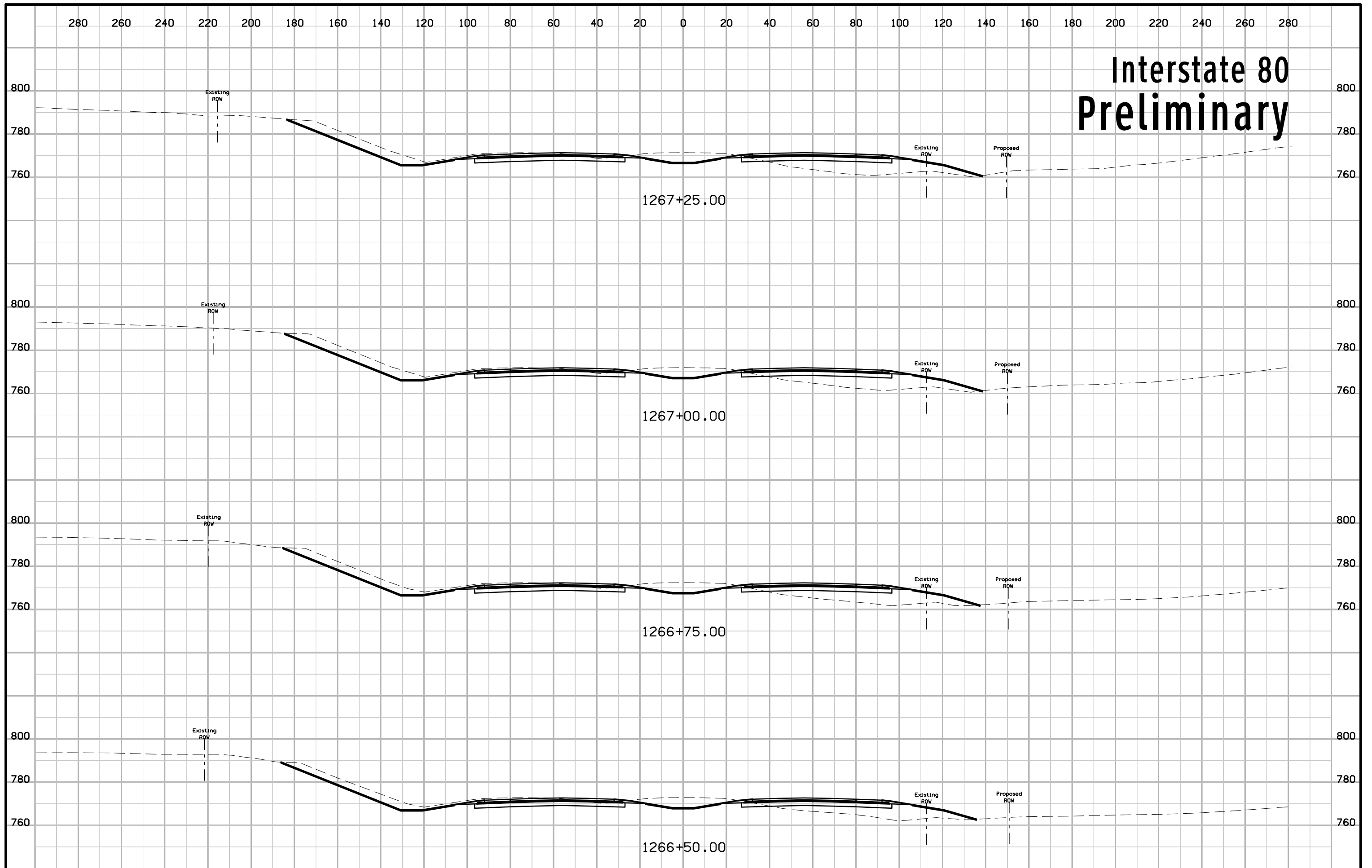
Interstate 80 Preliminary



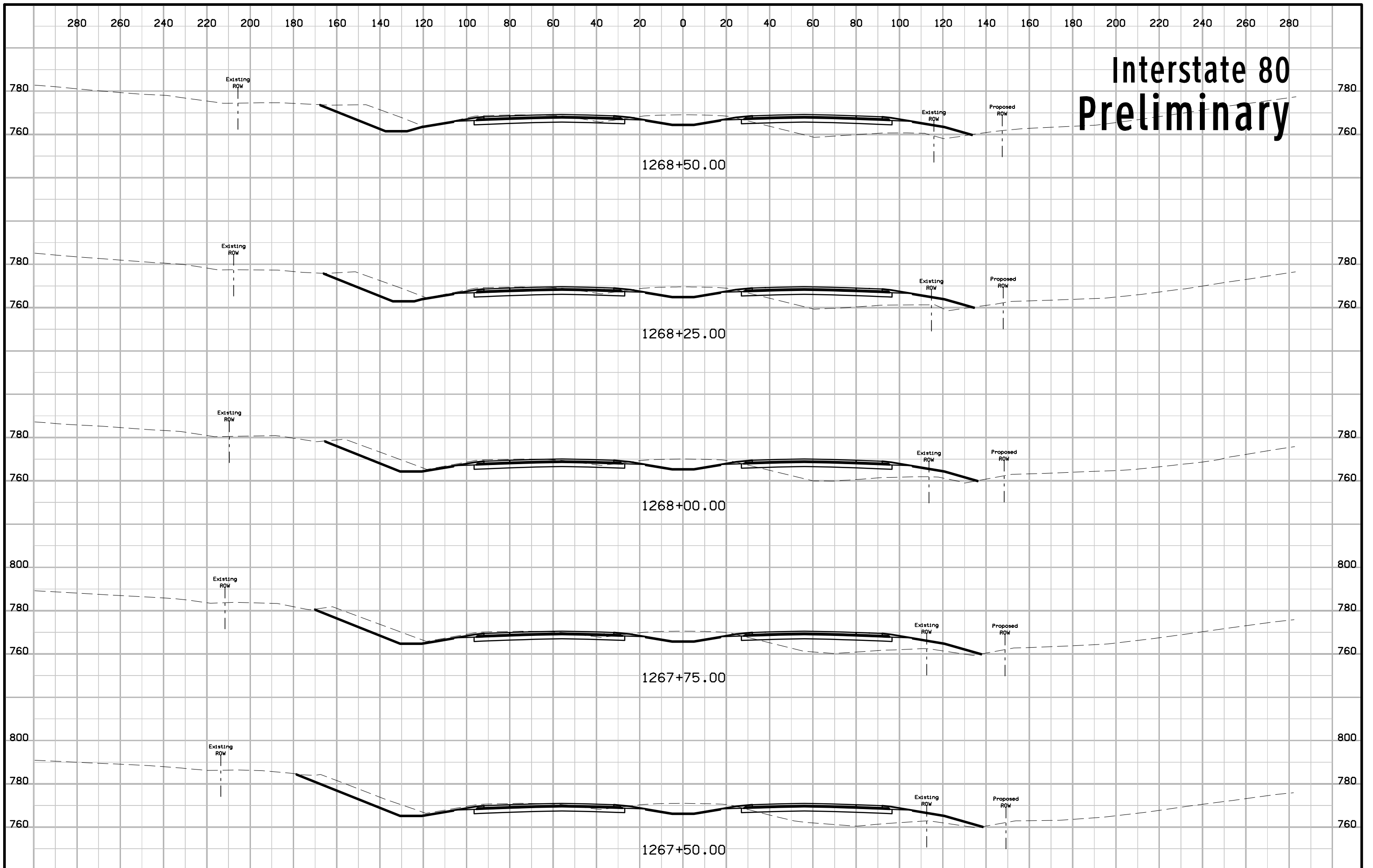
Interstate 80 Preliminary



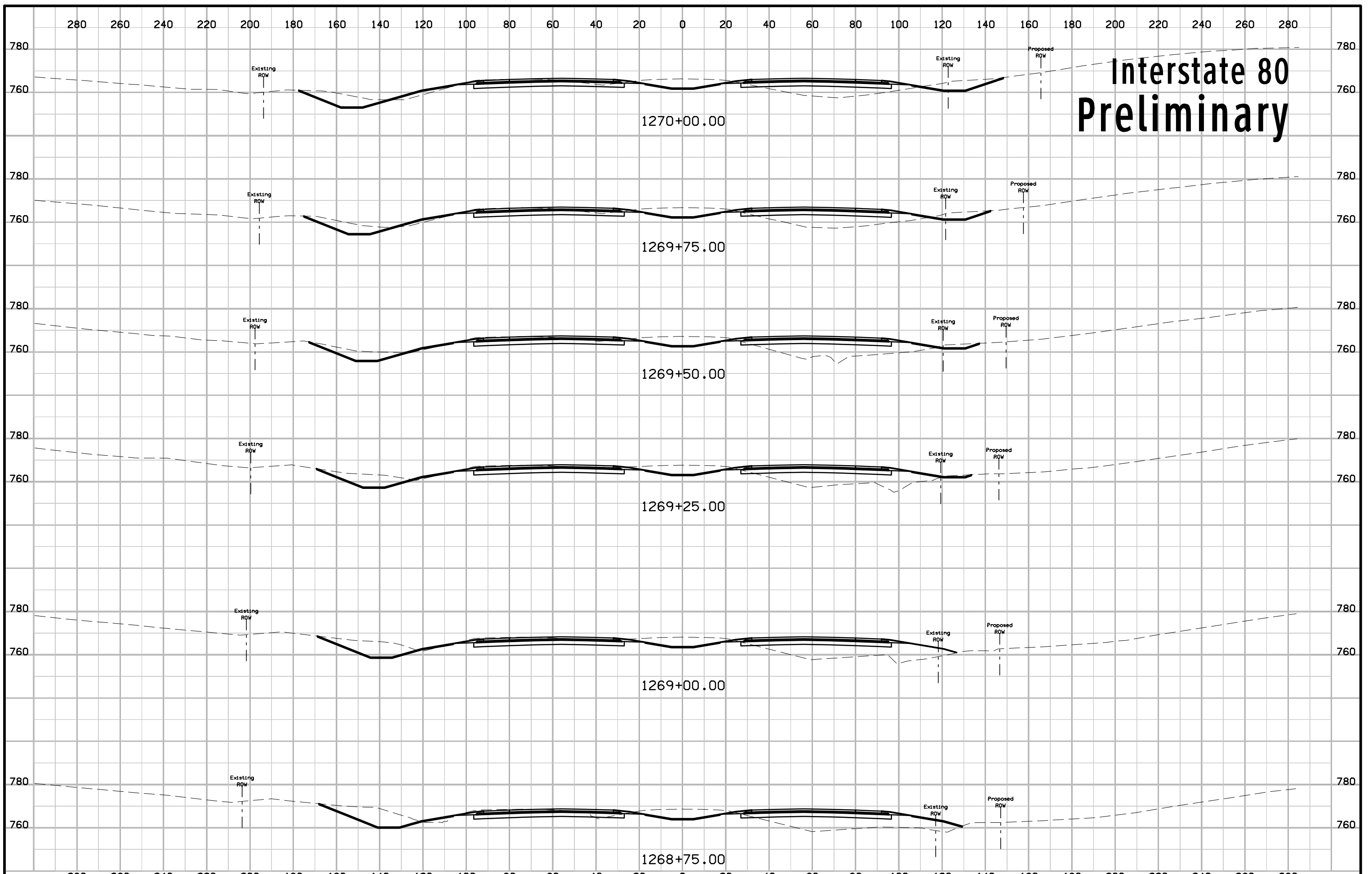
Interstate 80 Preliminary



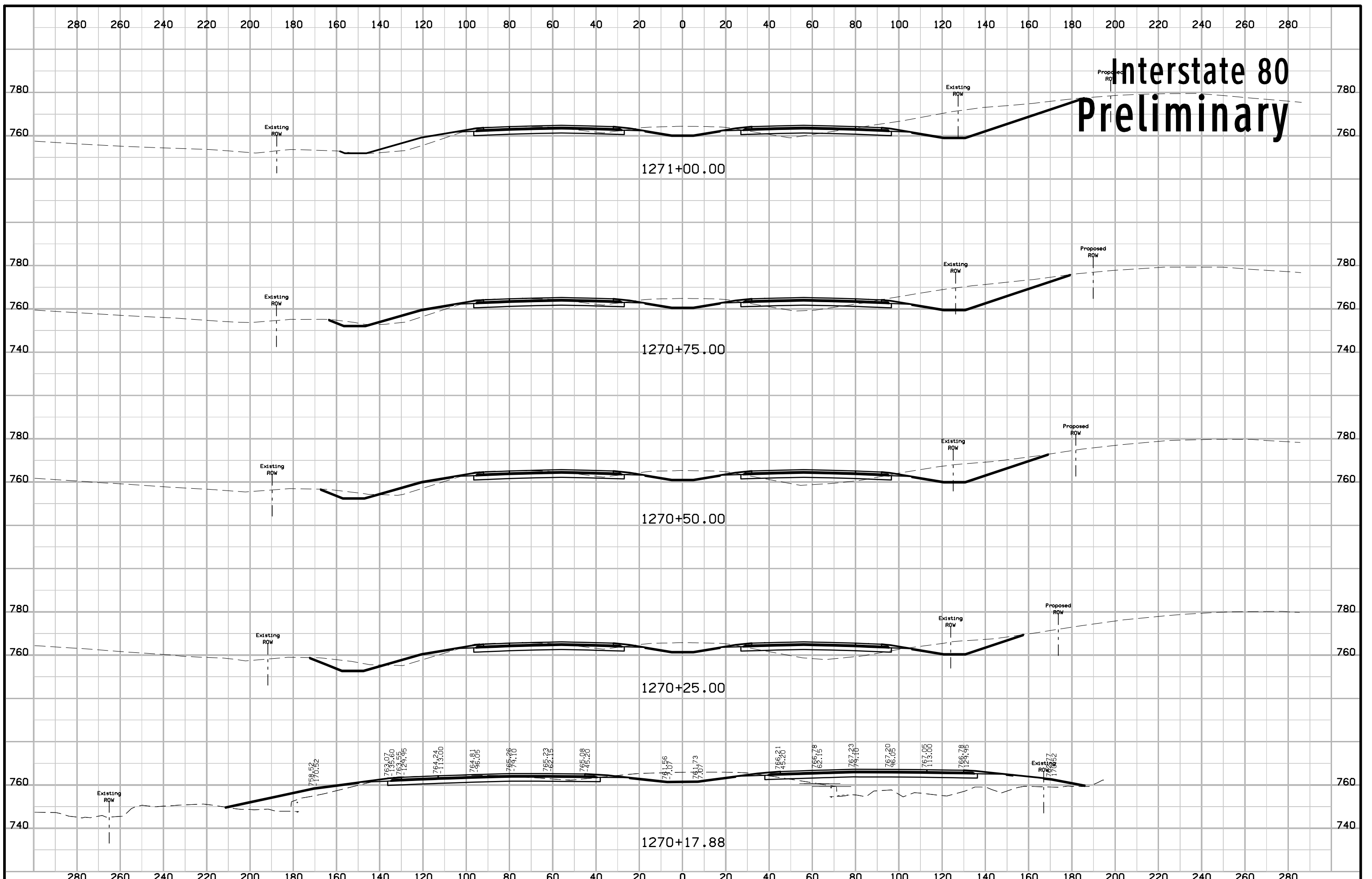
Interstate 80 Preliminary



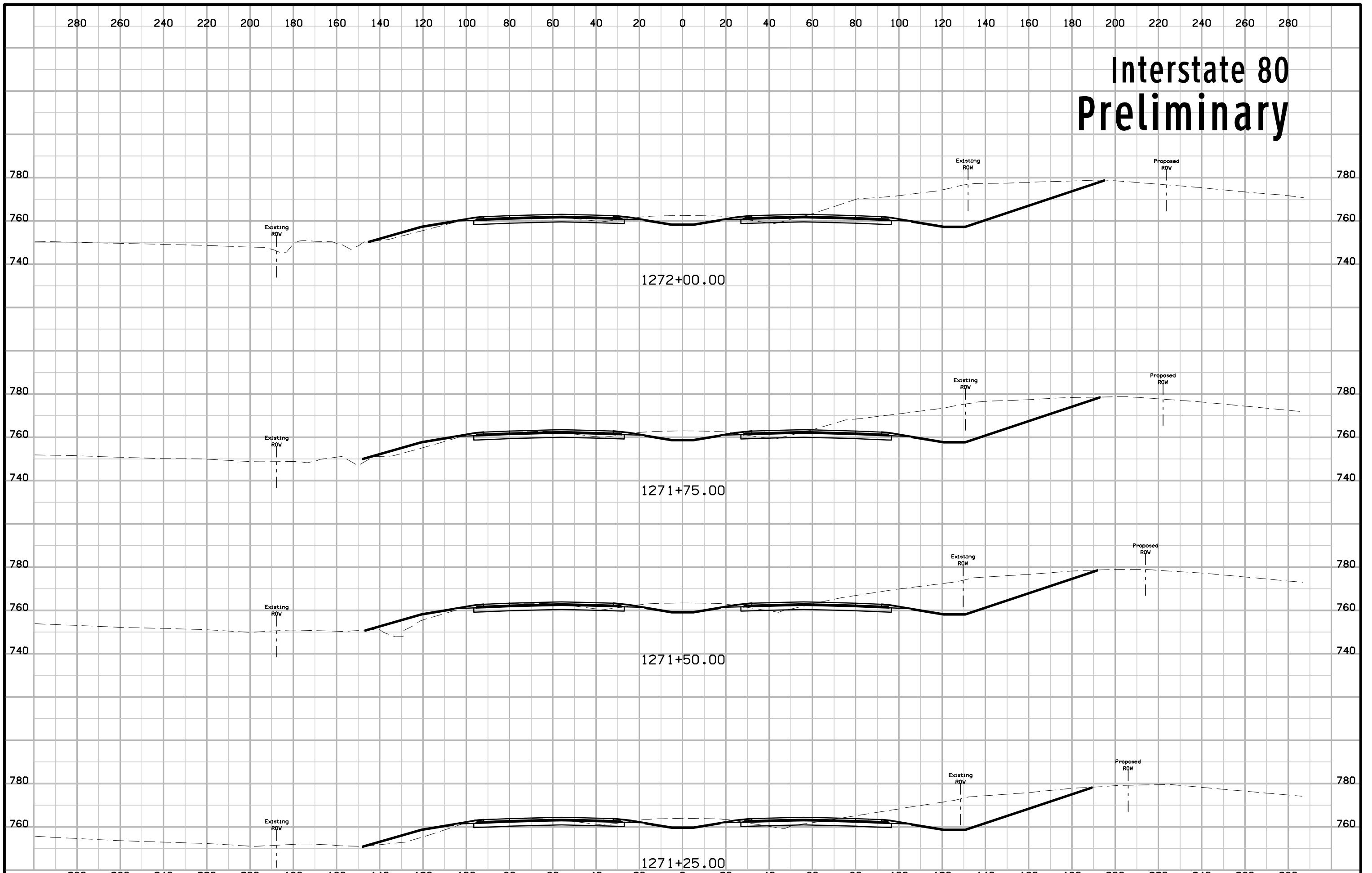
Interstate 80 Preliminary



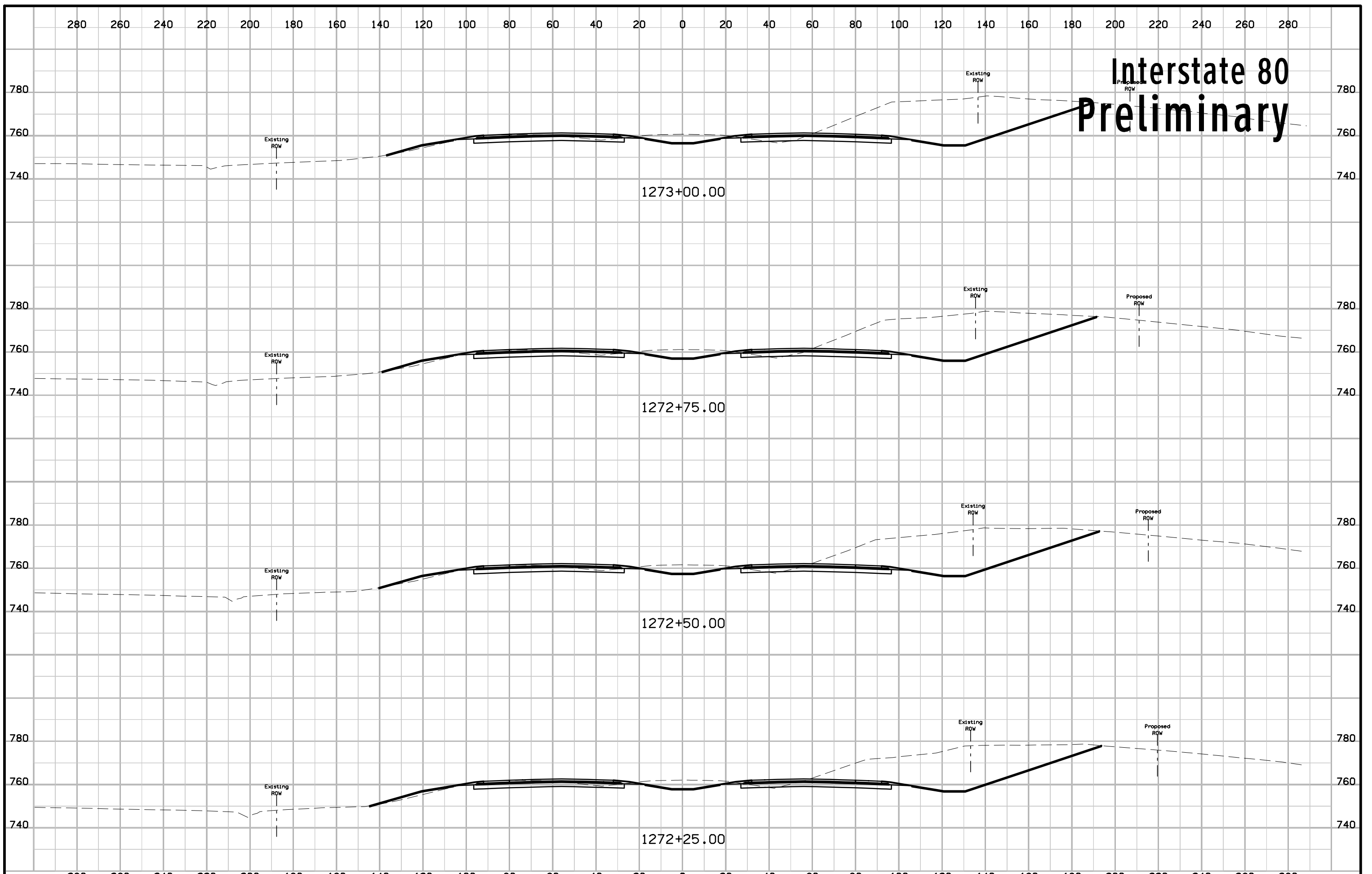
Interstate 80 Preliminary



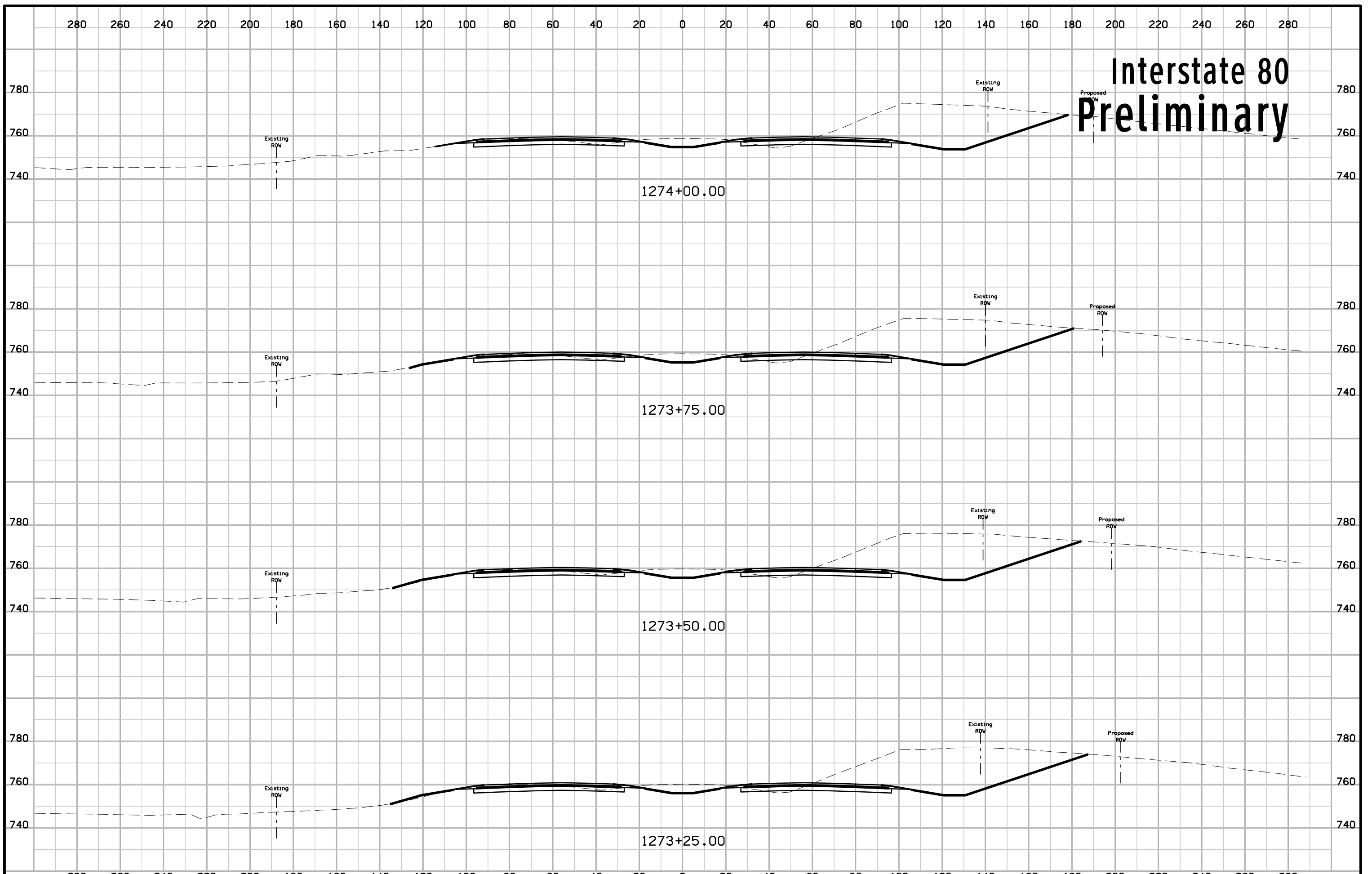
Interstate 80 Preliminary



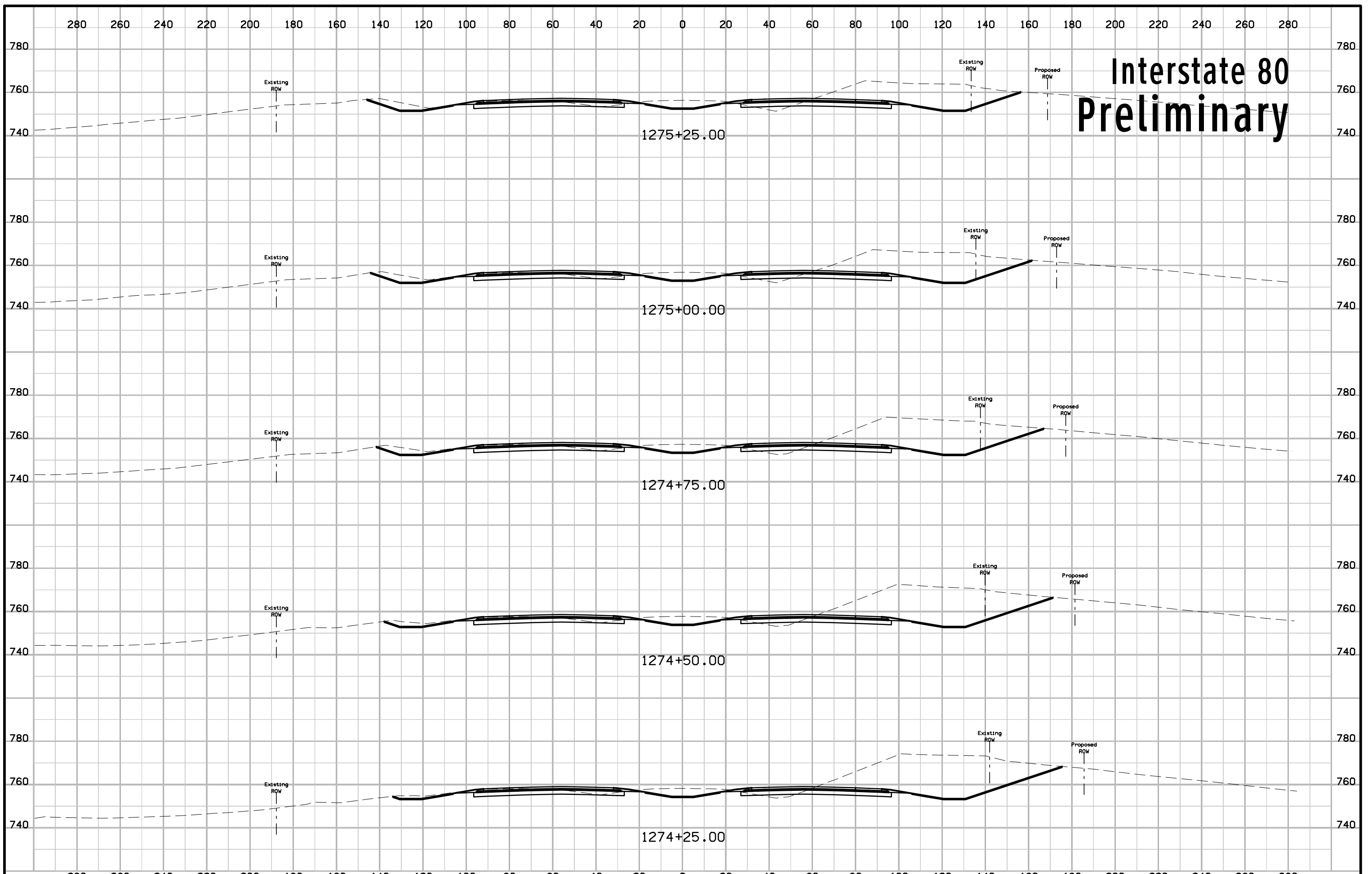
Interstate 80 Preliminary



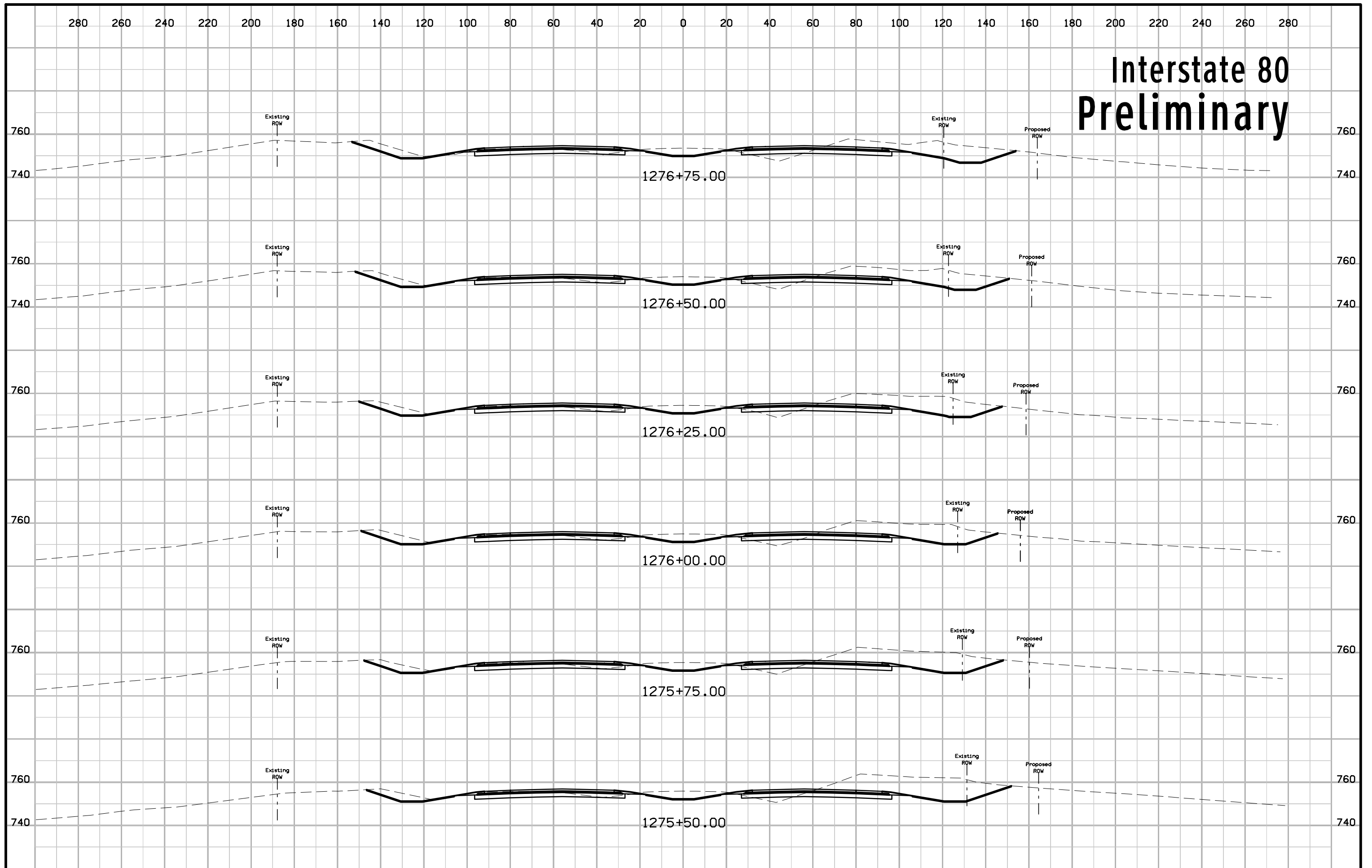
Interstate 80 Preliminary



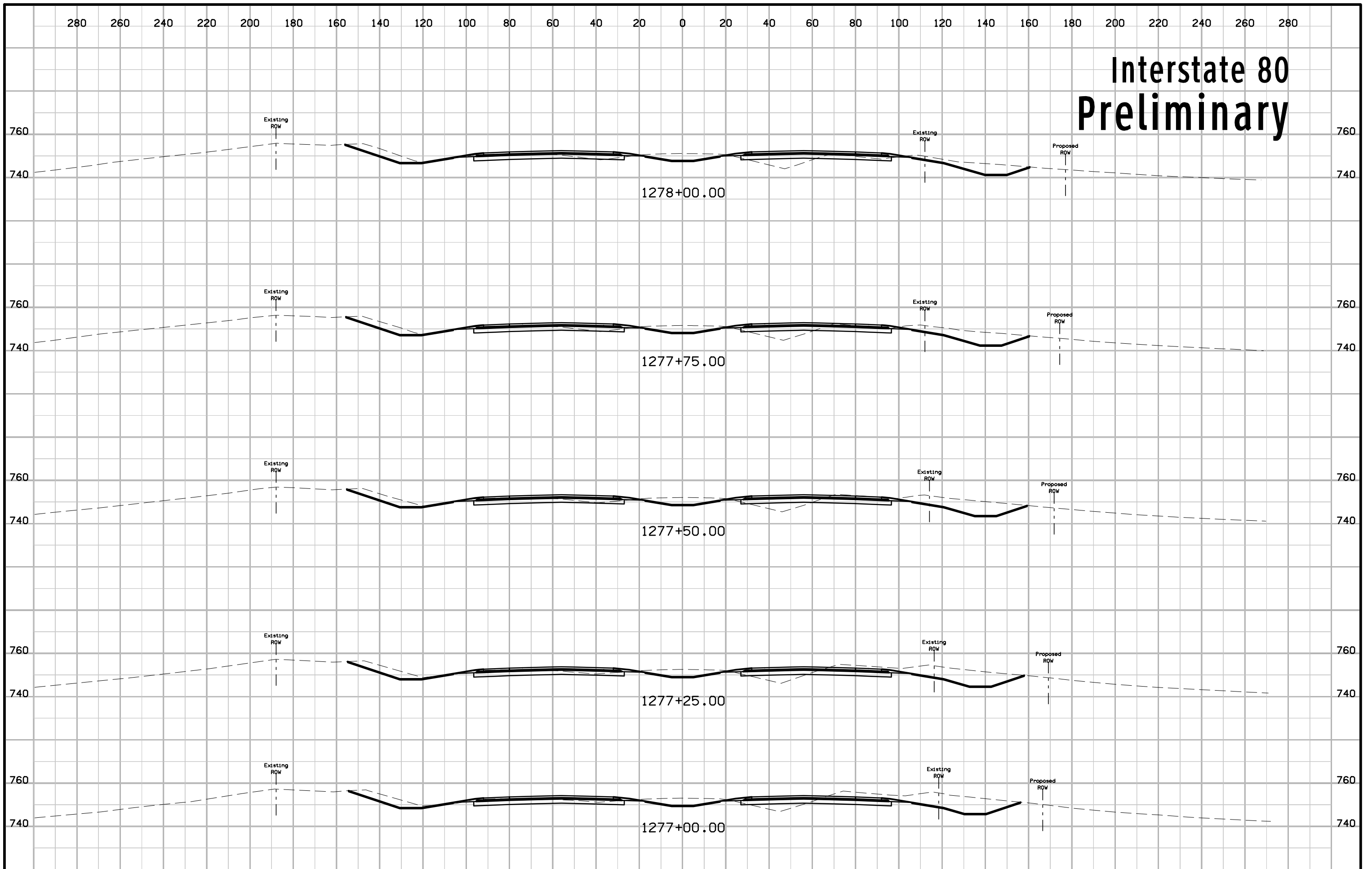
Interstate 80 Preliminary



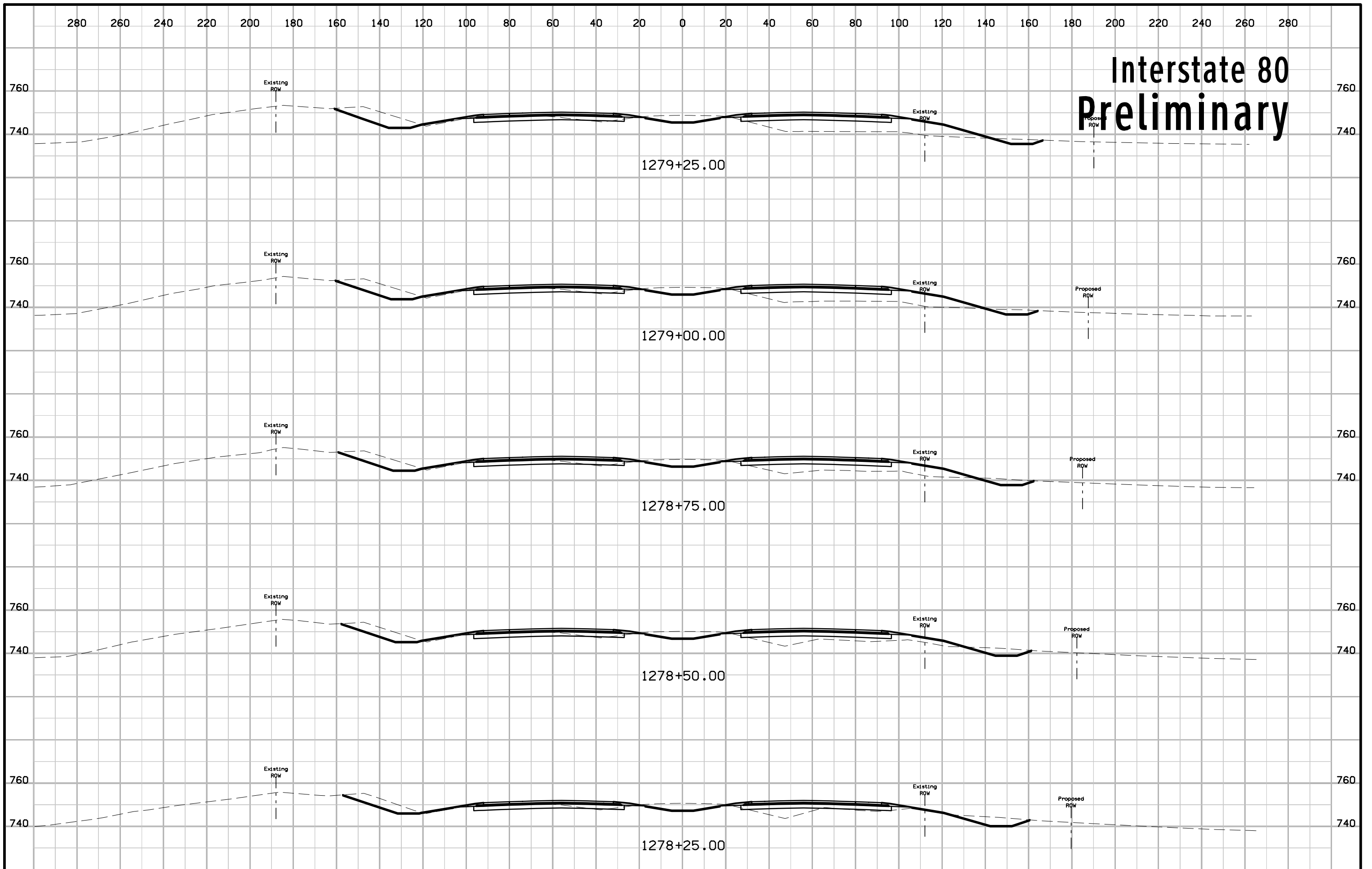
Interstate 80 Preliminary



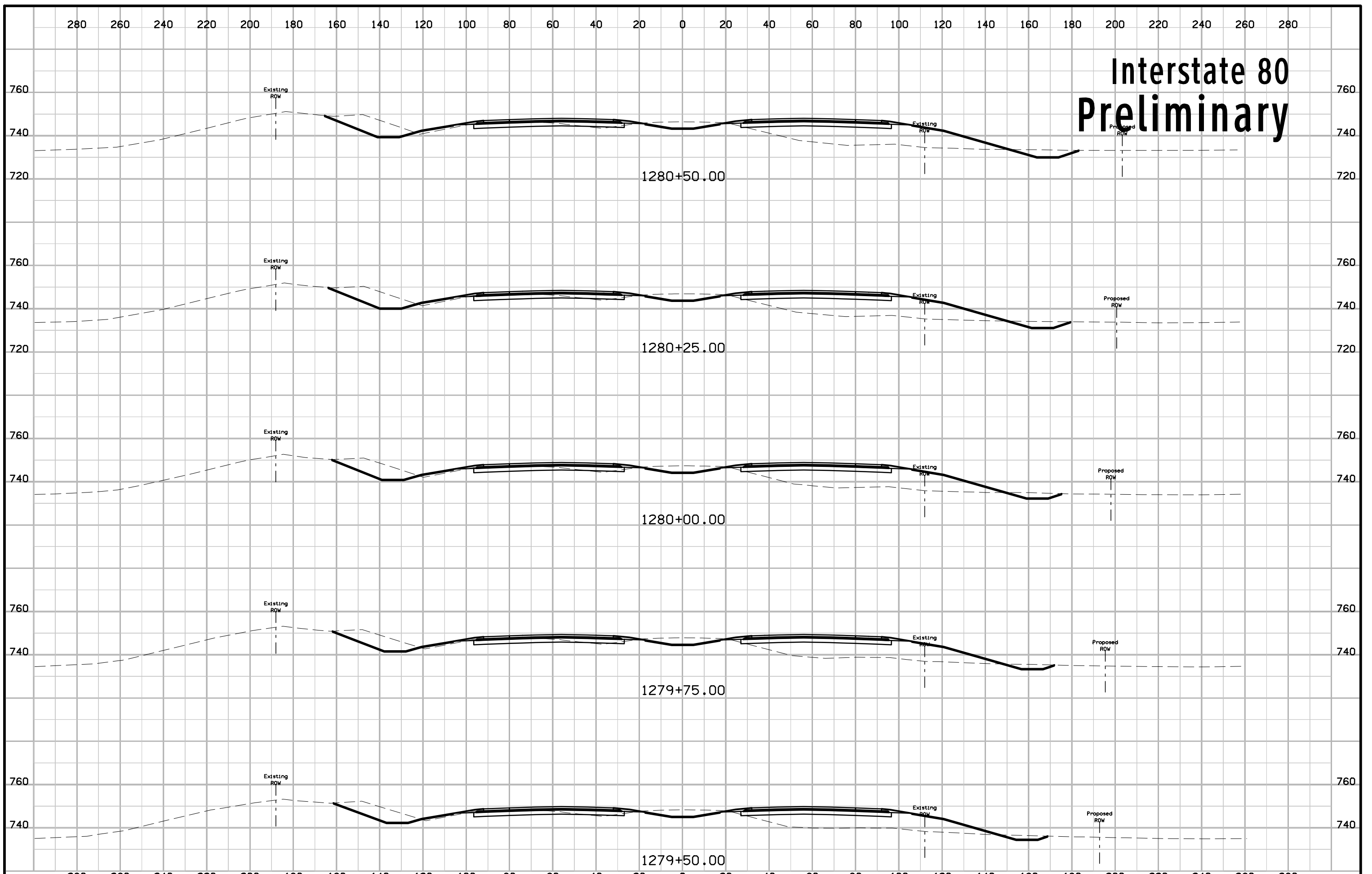
Interstate 80 Preliminary



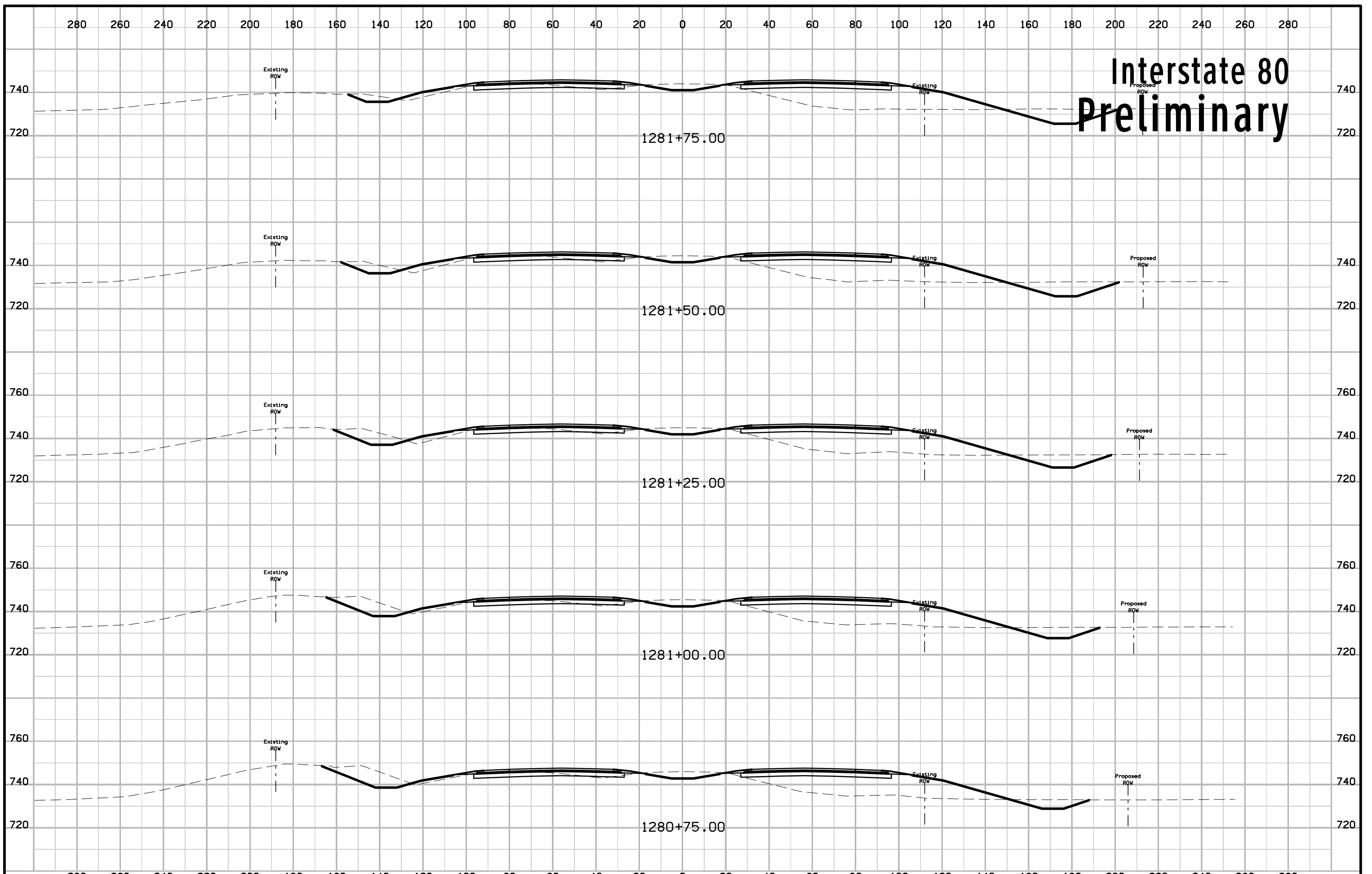
Interstate 80 Preliminary



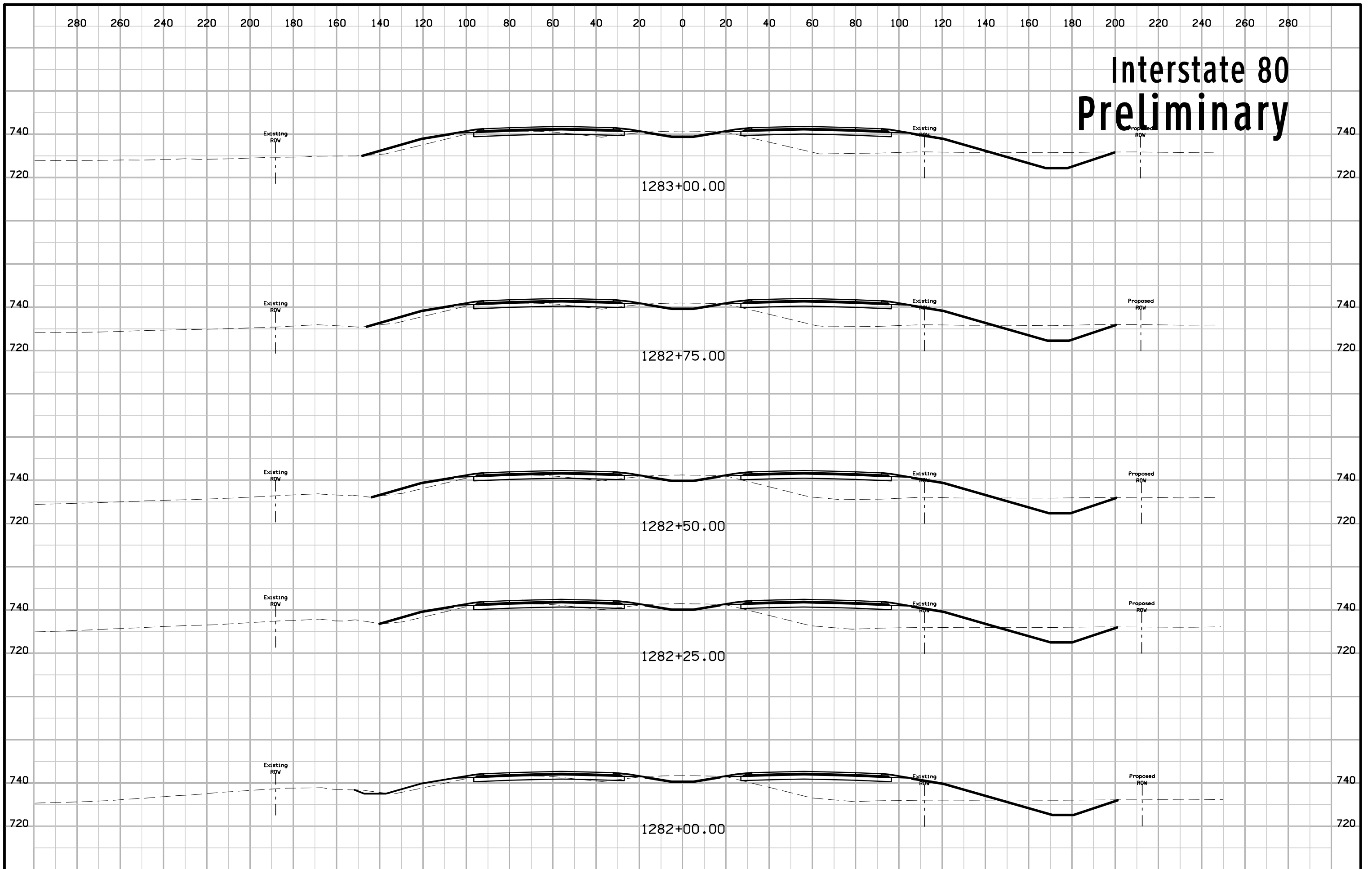
Interstate 80 Preliminary



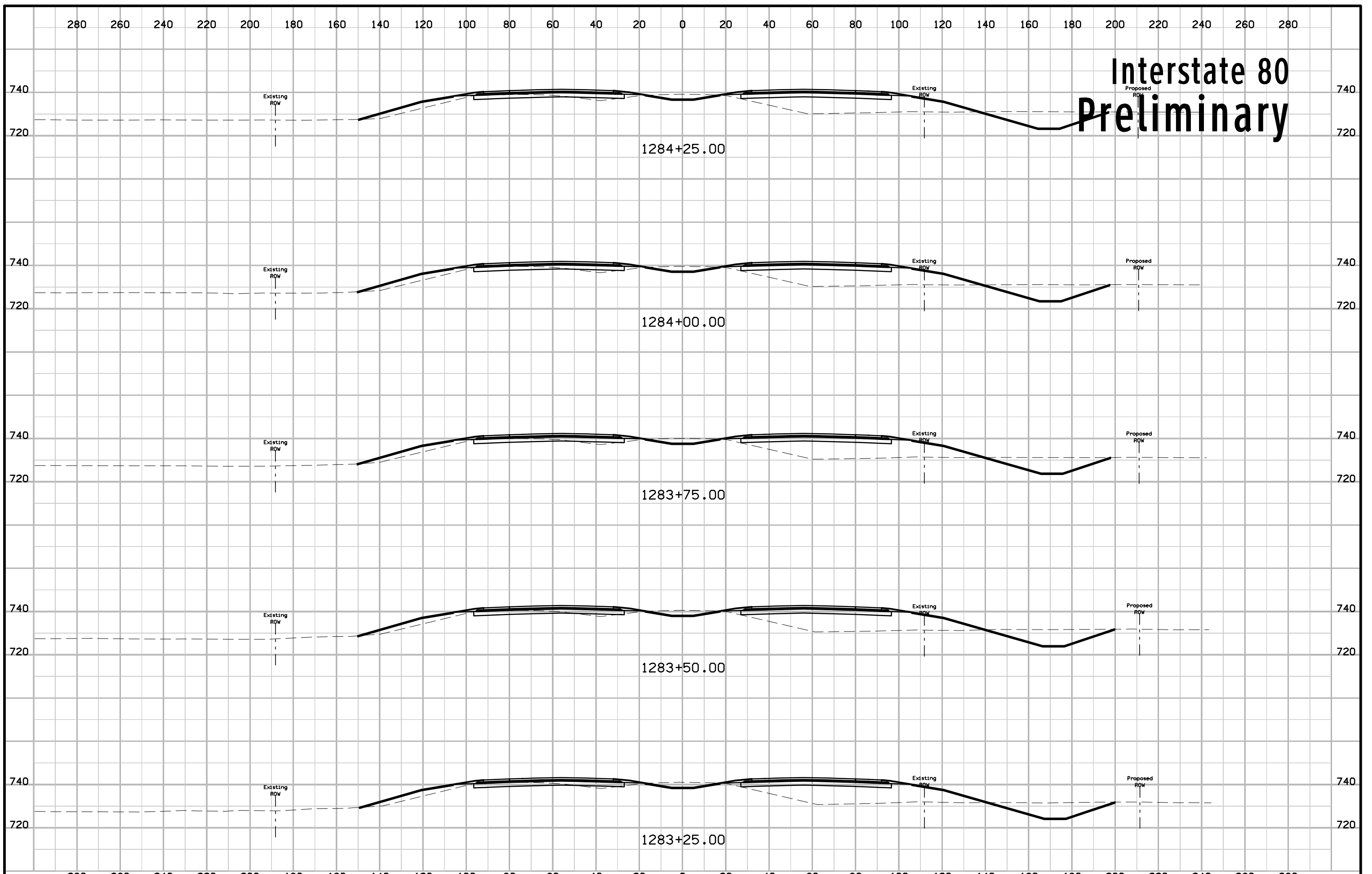
Interstate 80 Preliminary



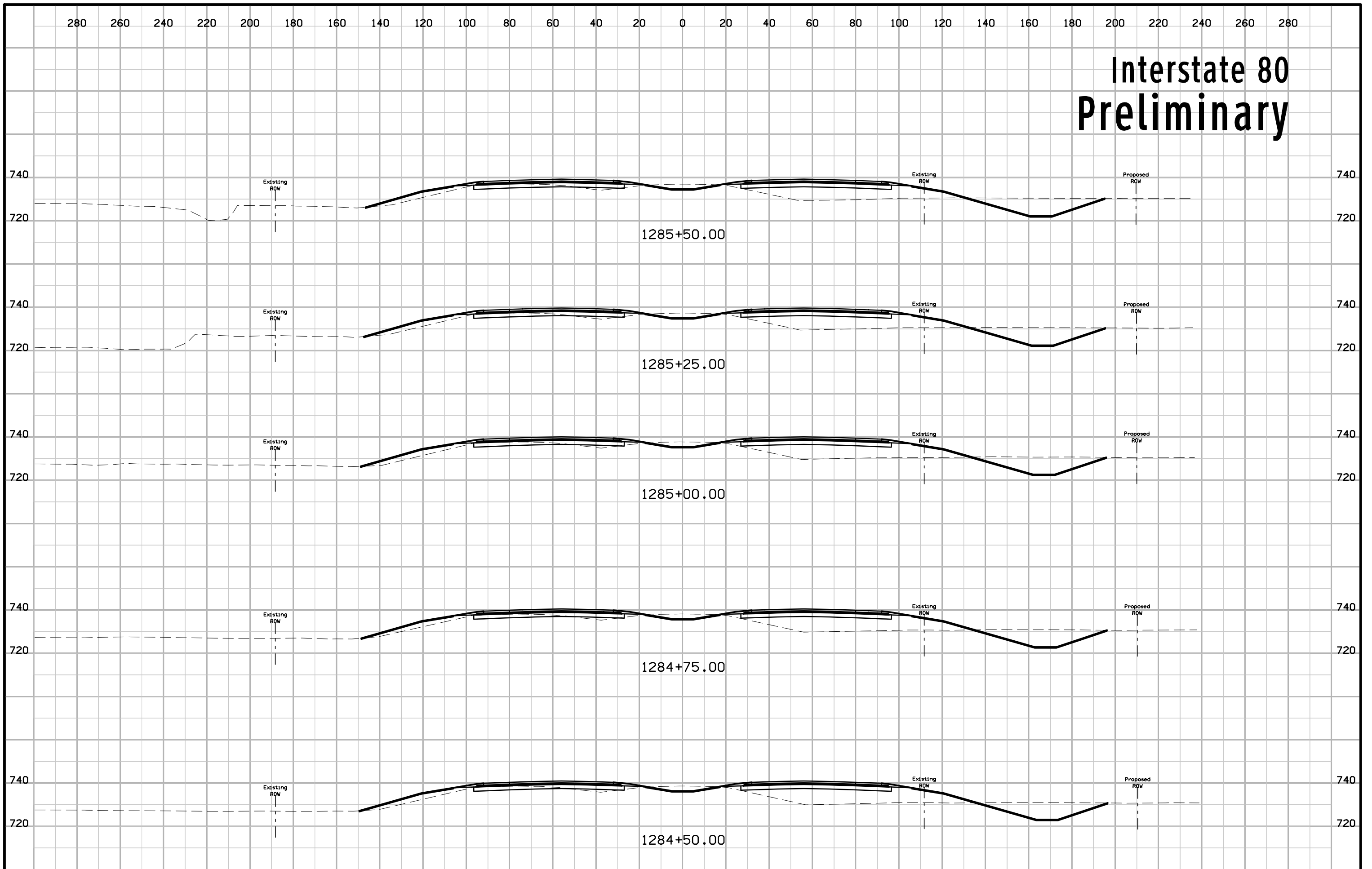
Interstate 80 Preliminary



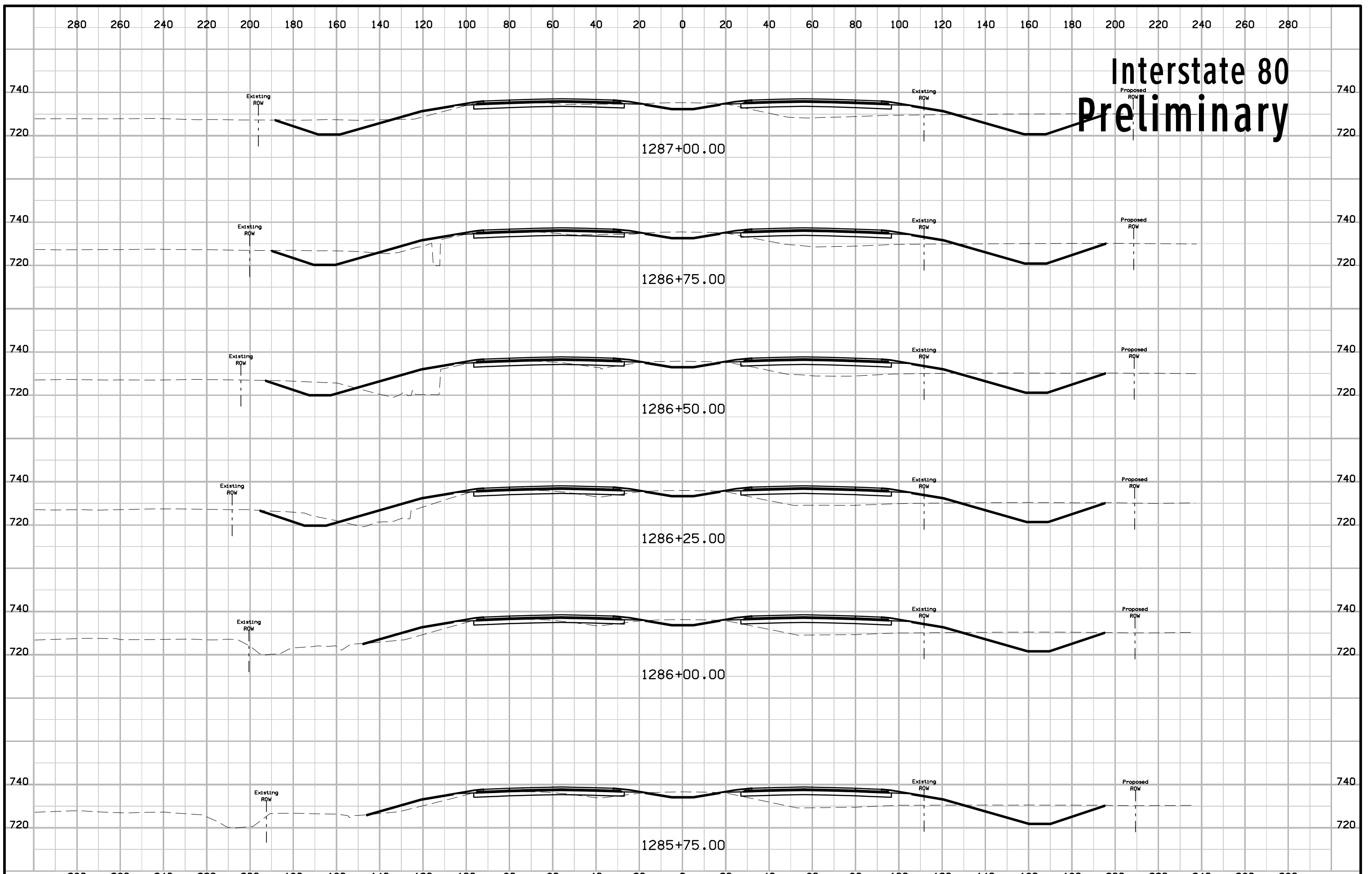
Interstate 80 Preliminary



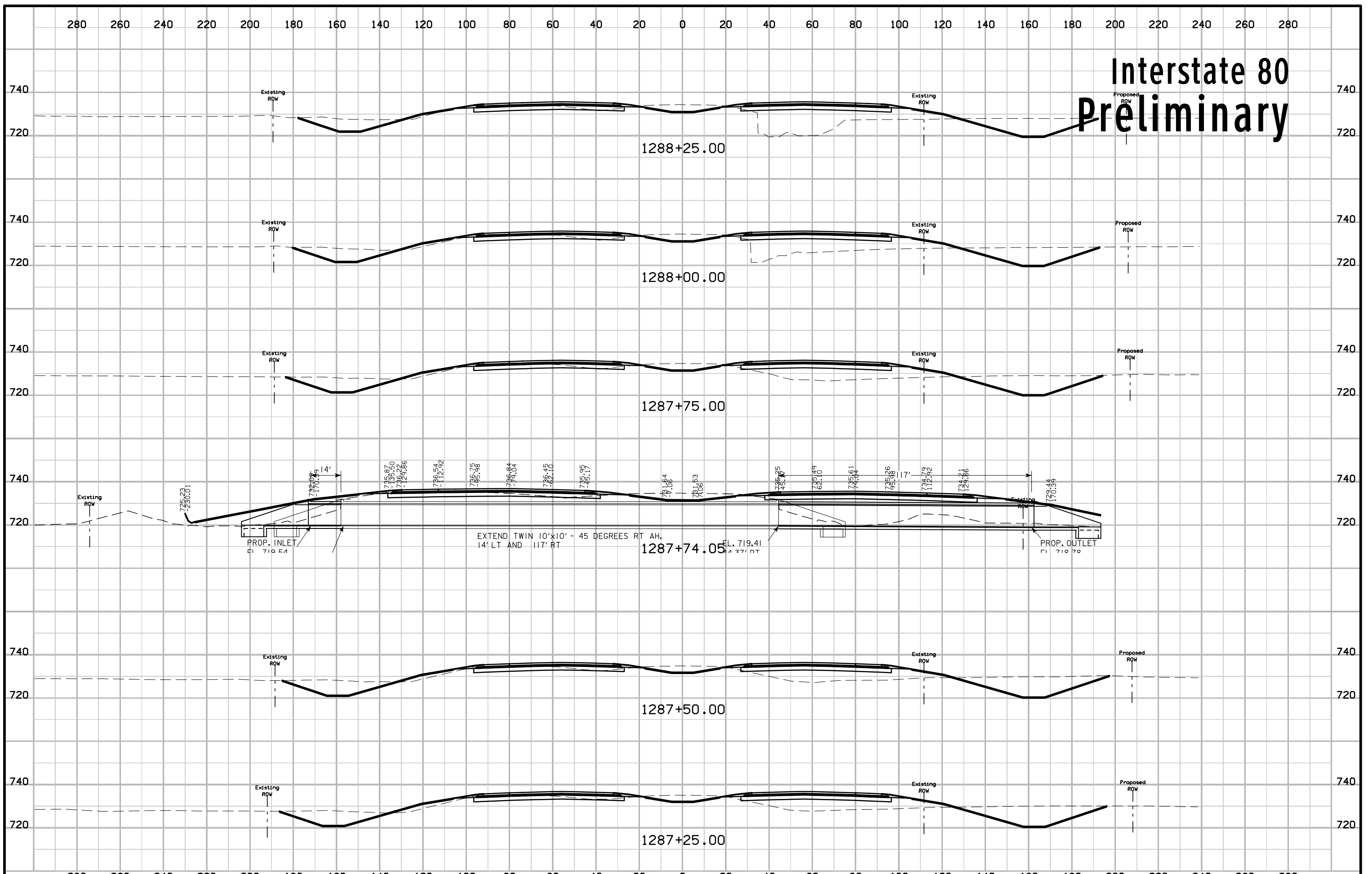
Interstate 80 Preliminary



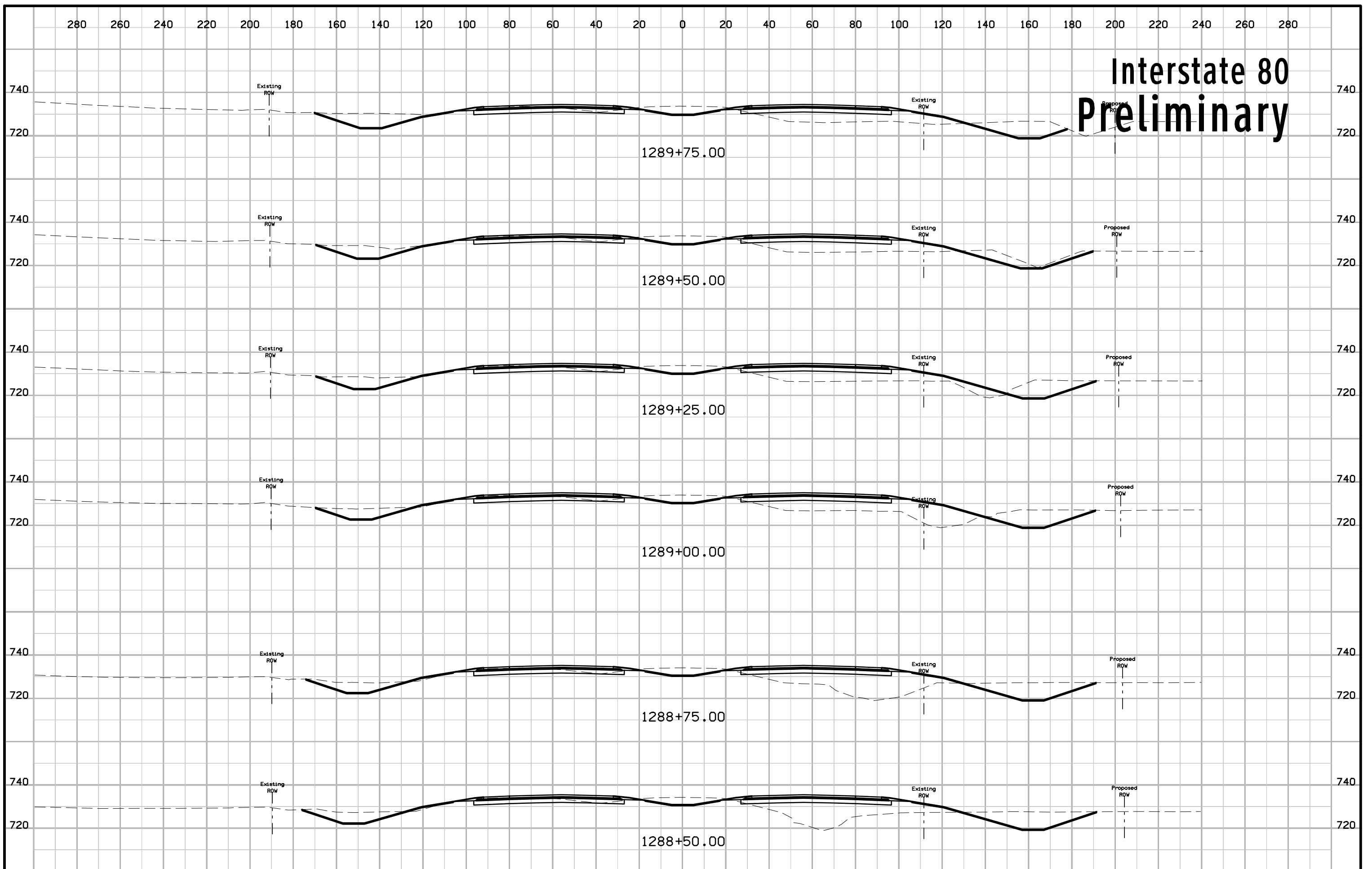
Interstate 80 Preliminary



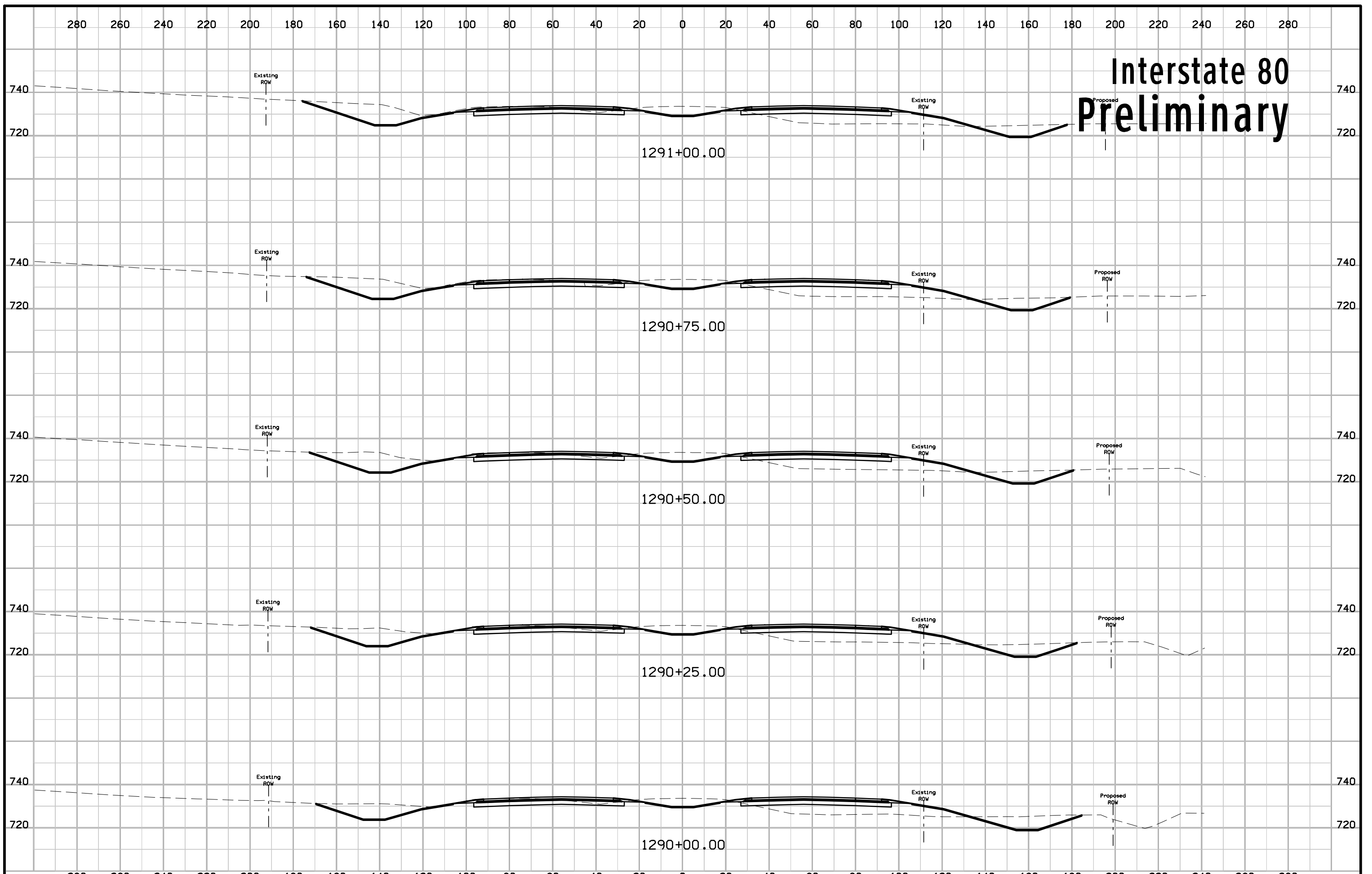
Interstate 80 Preliminary



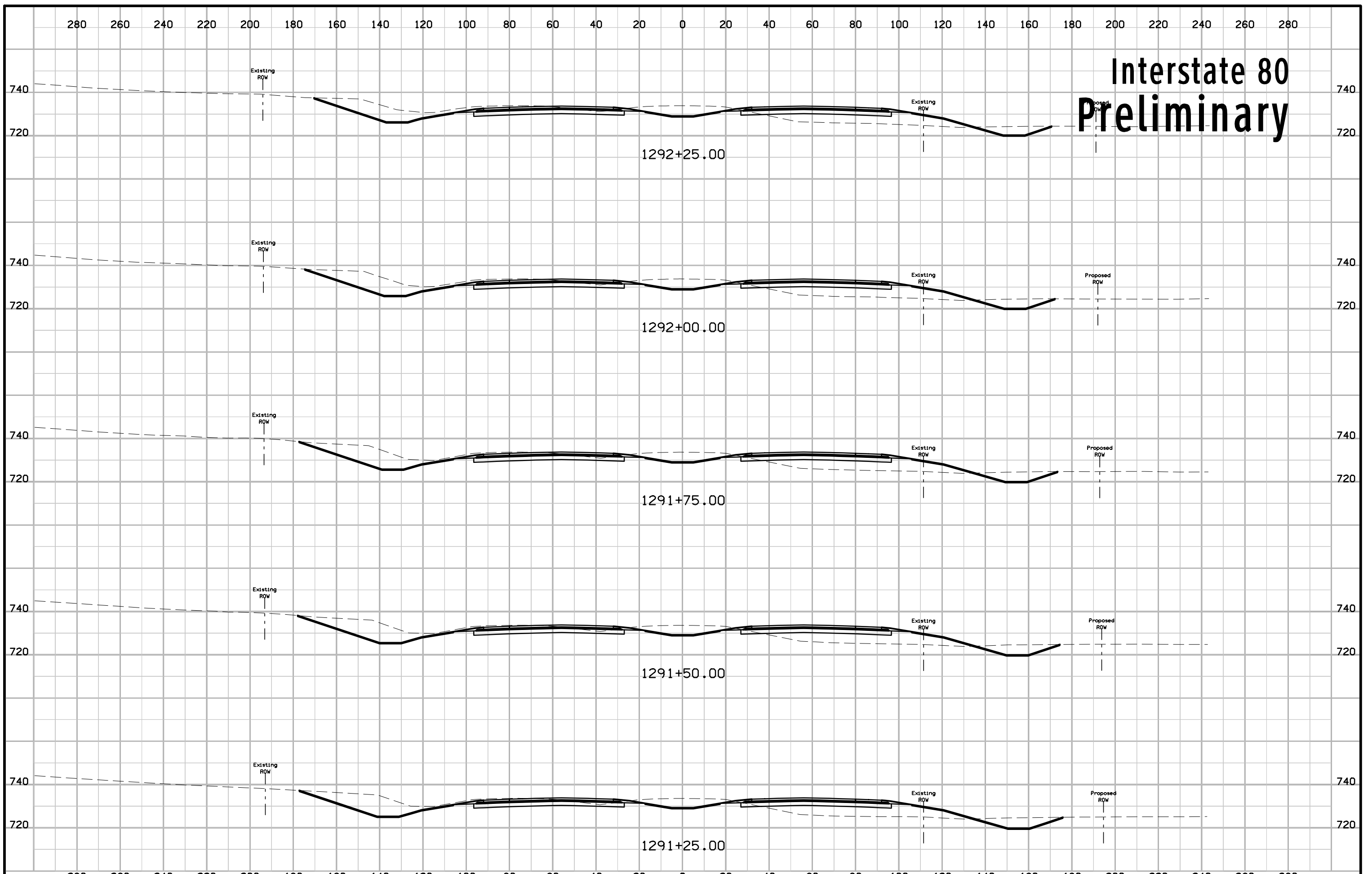
Interstate 80 Preliminary



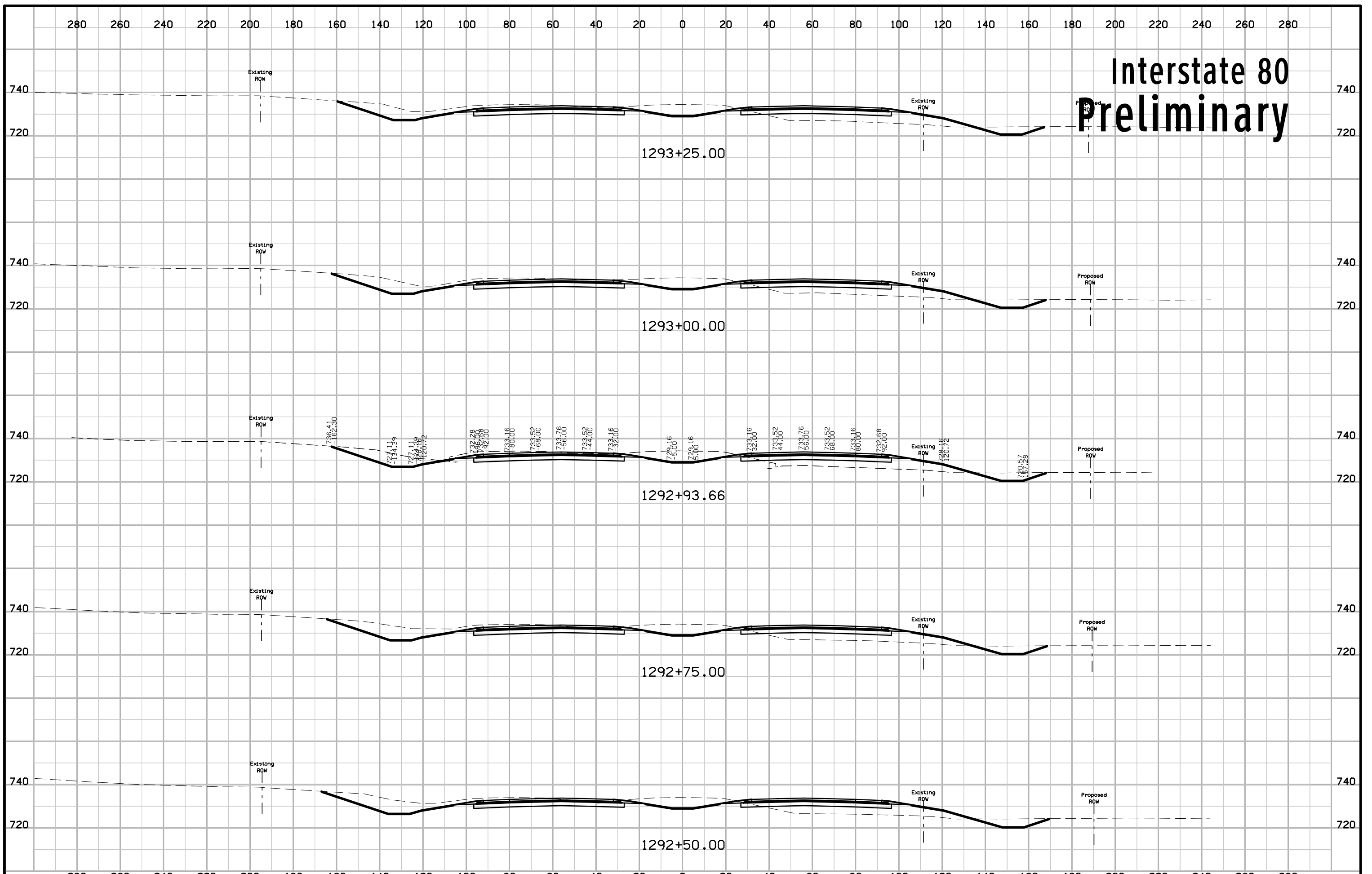
Interstate 80 Preliminary



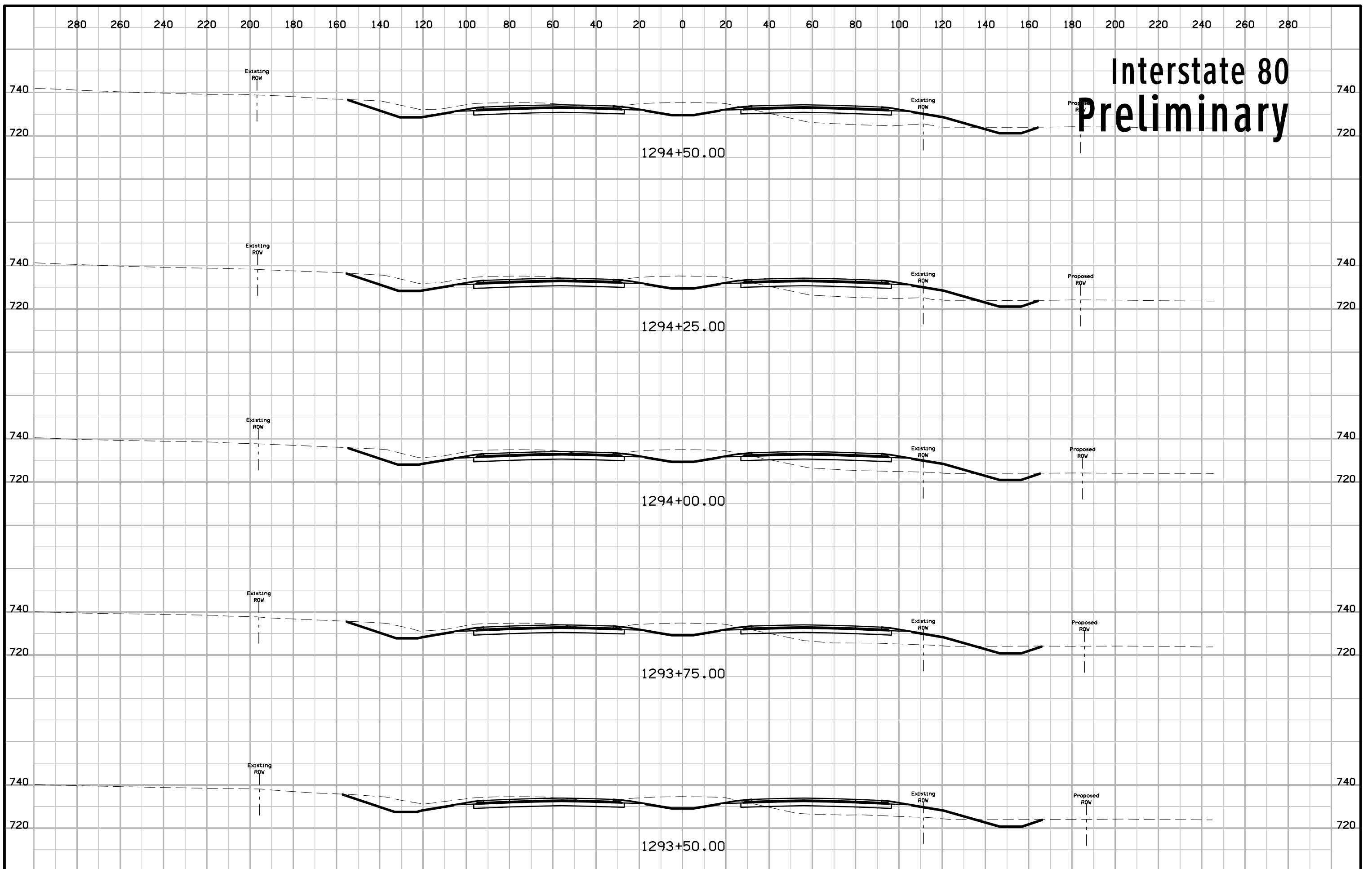
Interstate 80 Preliminary



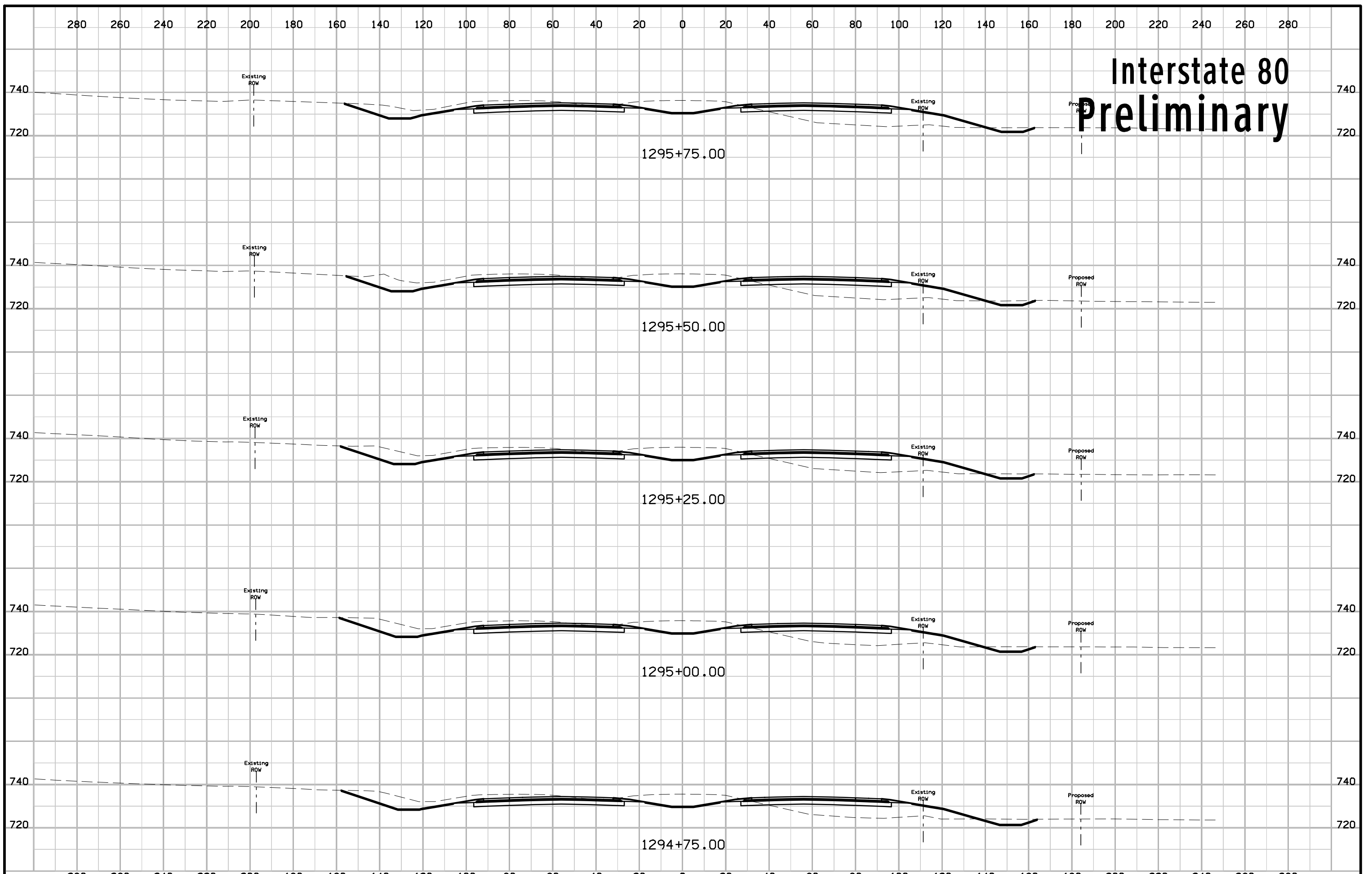
Interstate 80 Preliminary



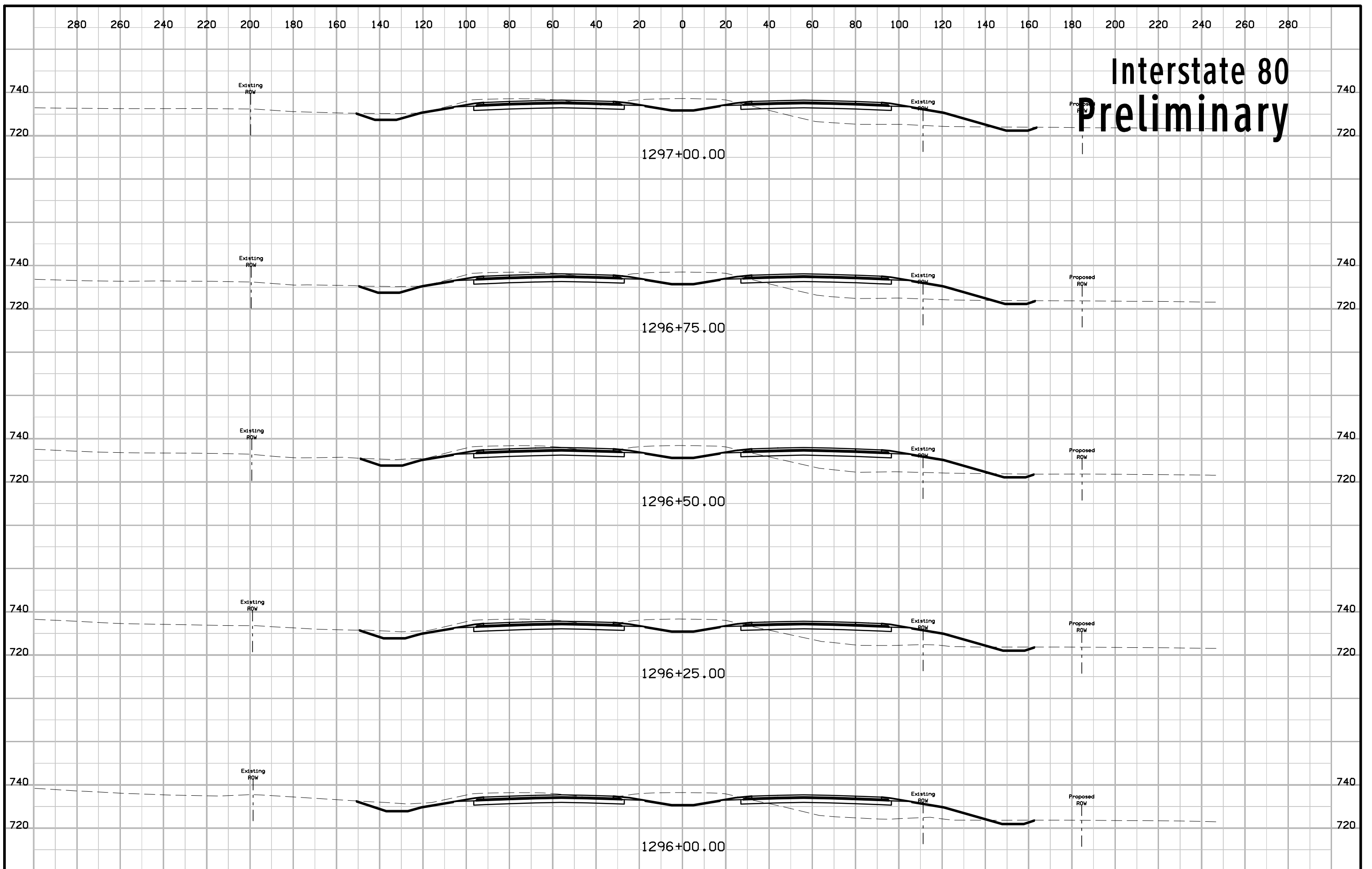
Interstate 80 Preliminary



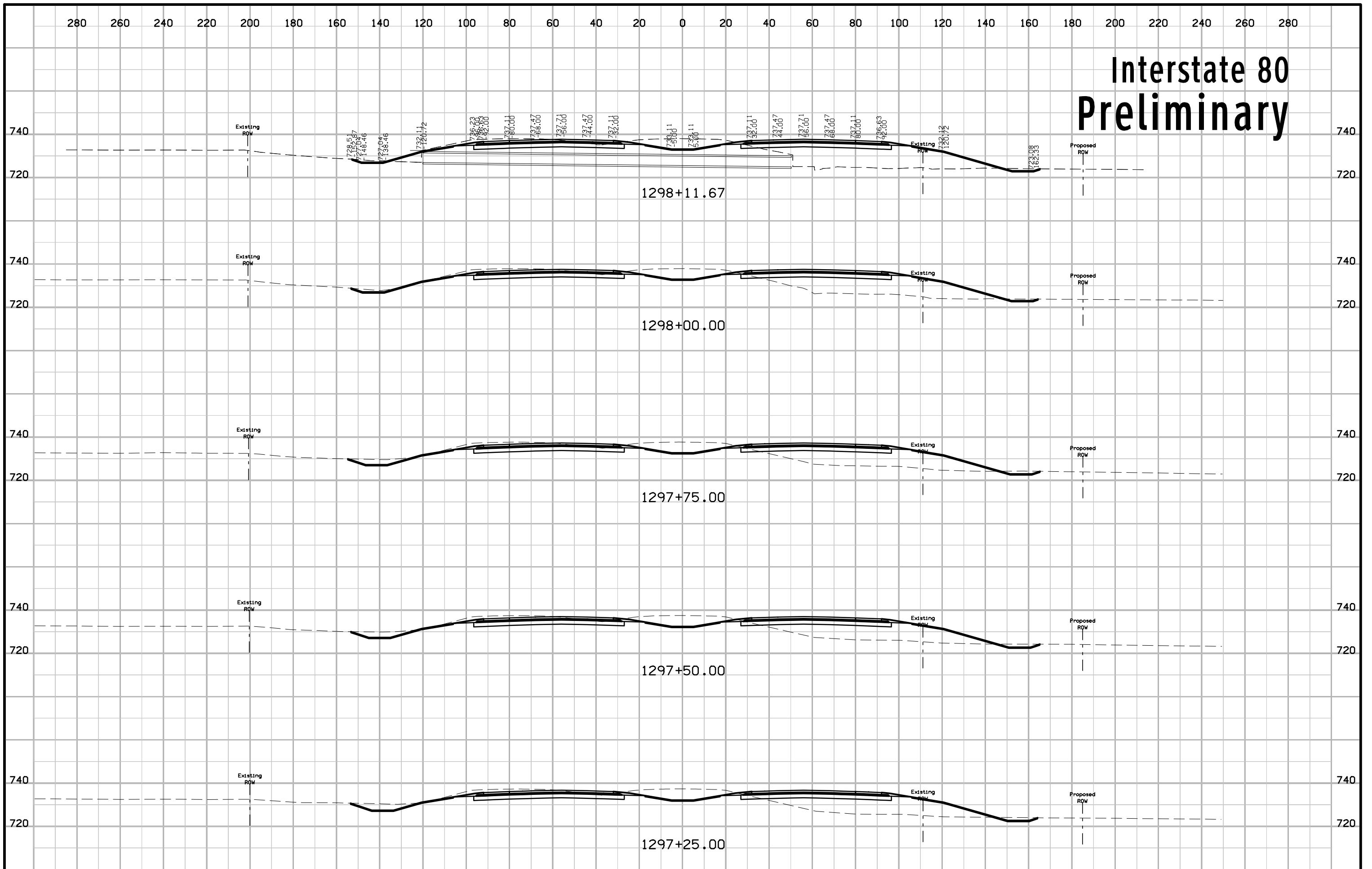
Interstate 80 Preliminary



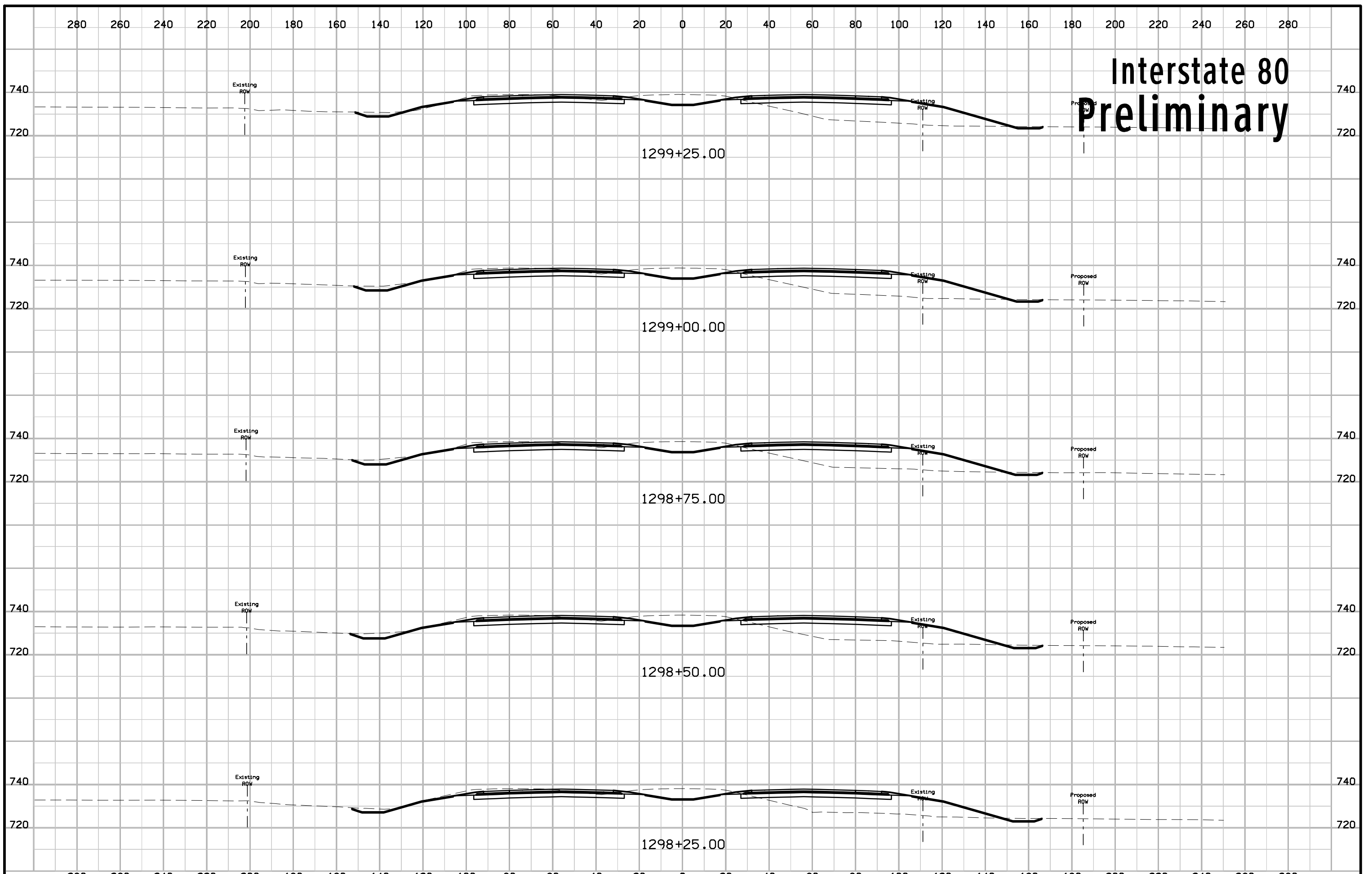
Interstate 80 Preliminary



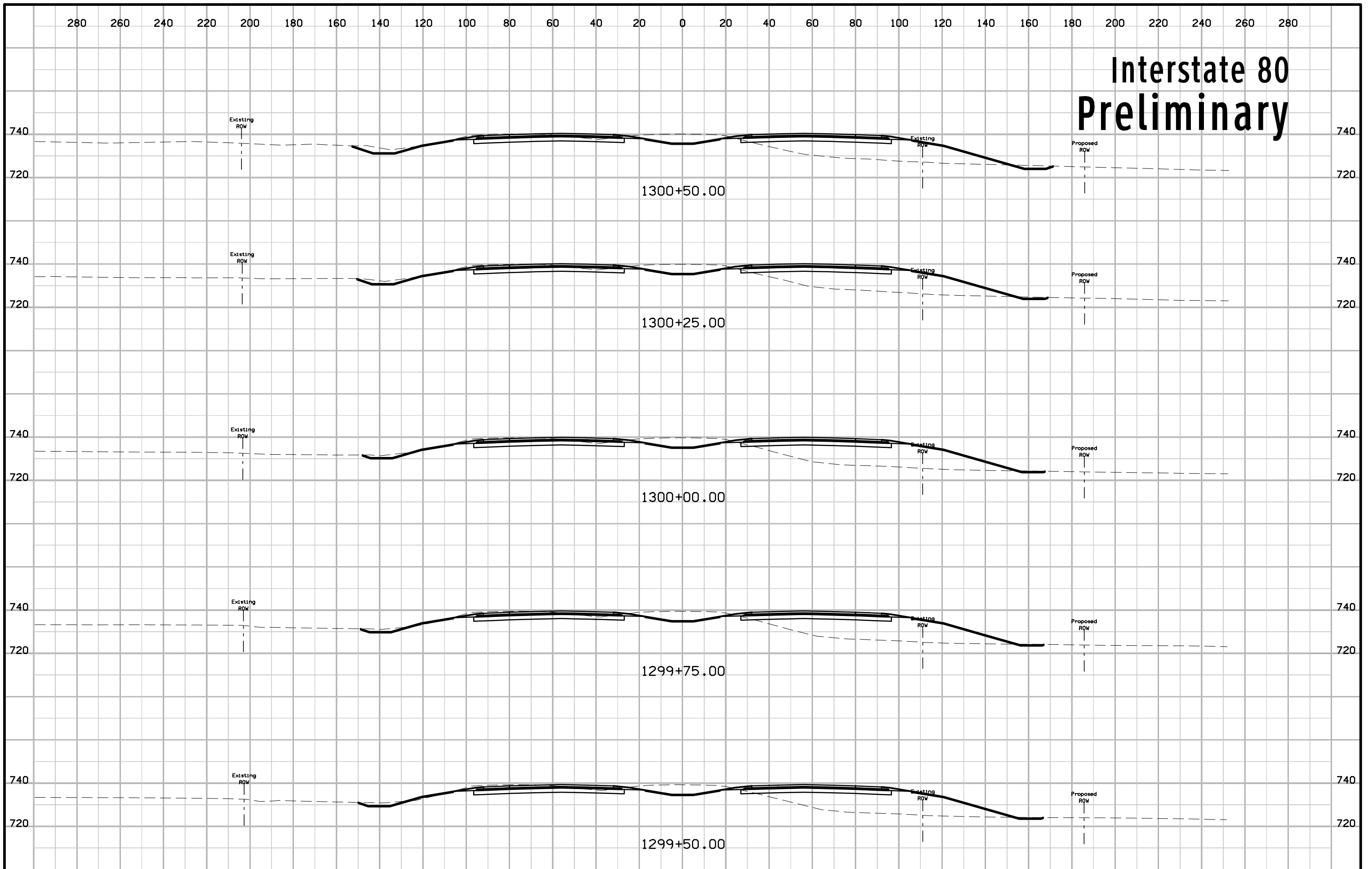
Interstate 80 Preliminary



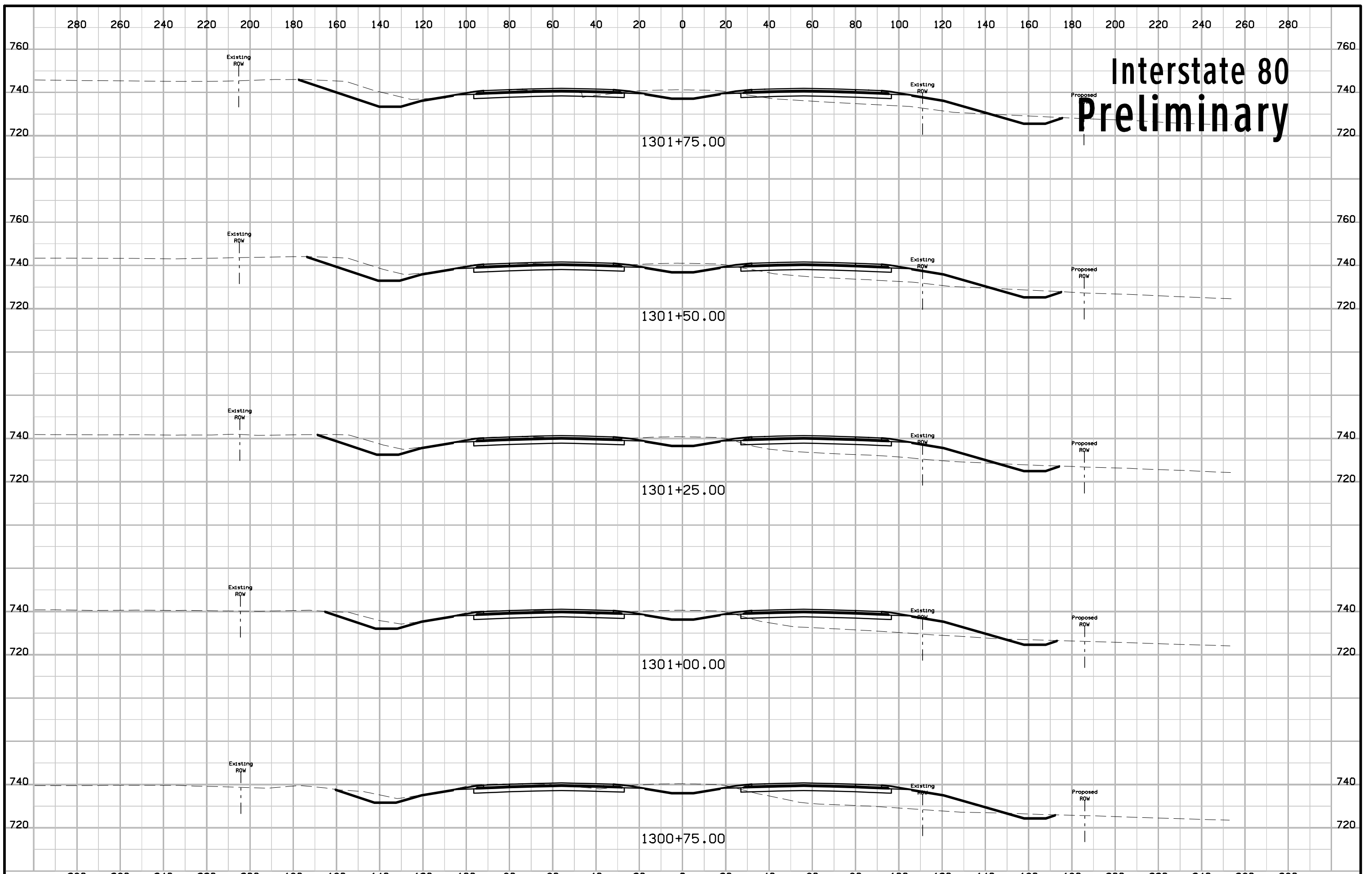
Interstate 80 Preliminary



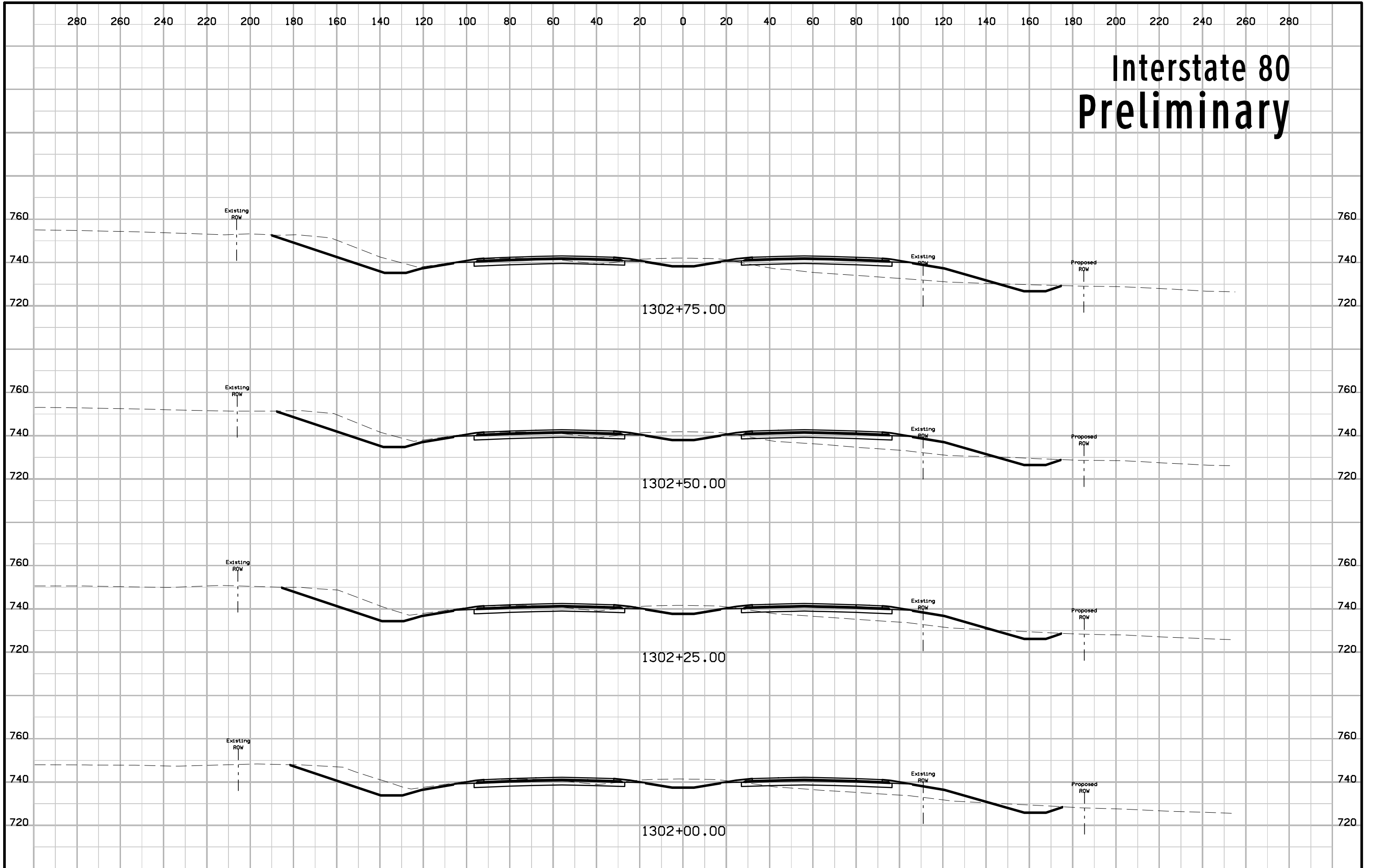
Interstate 80 Preliminary



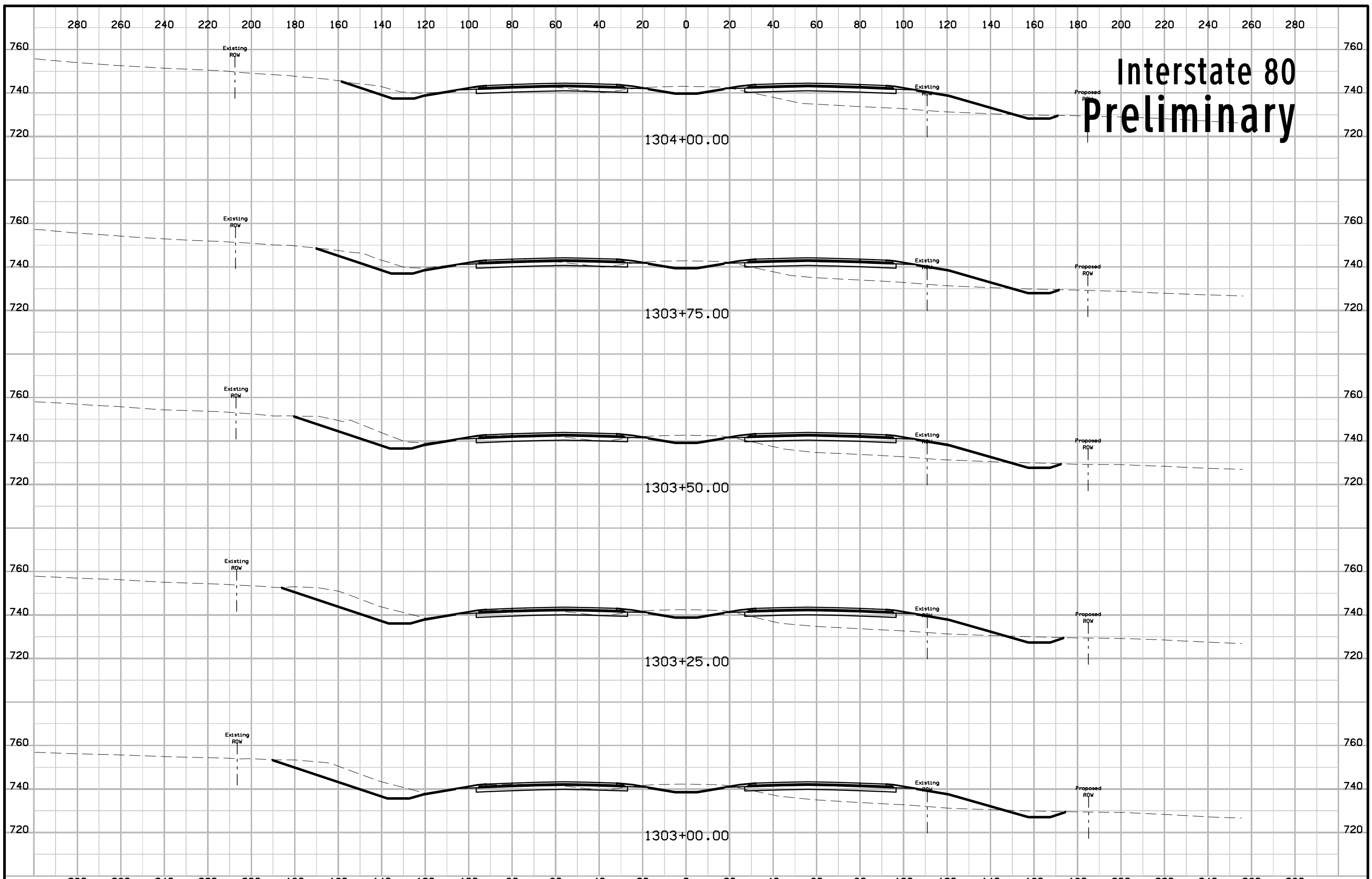
Interstate 80 Preliminary



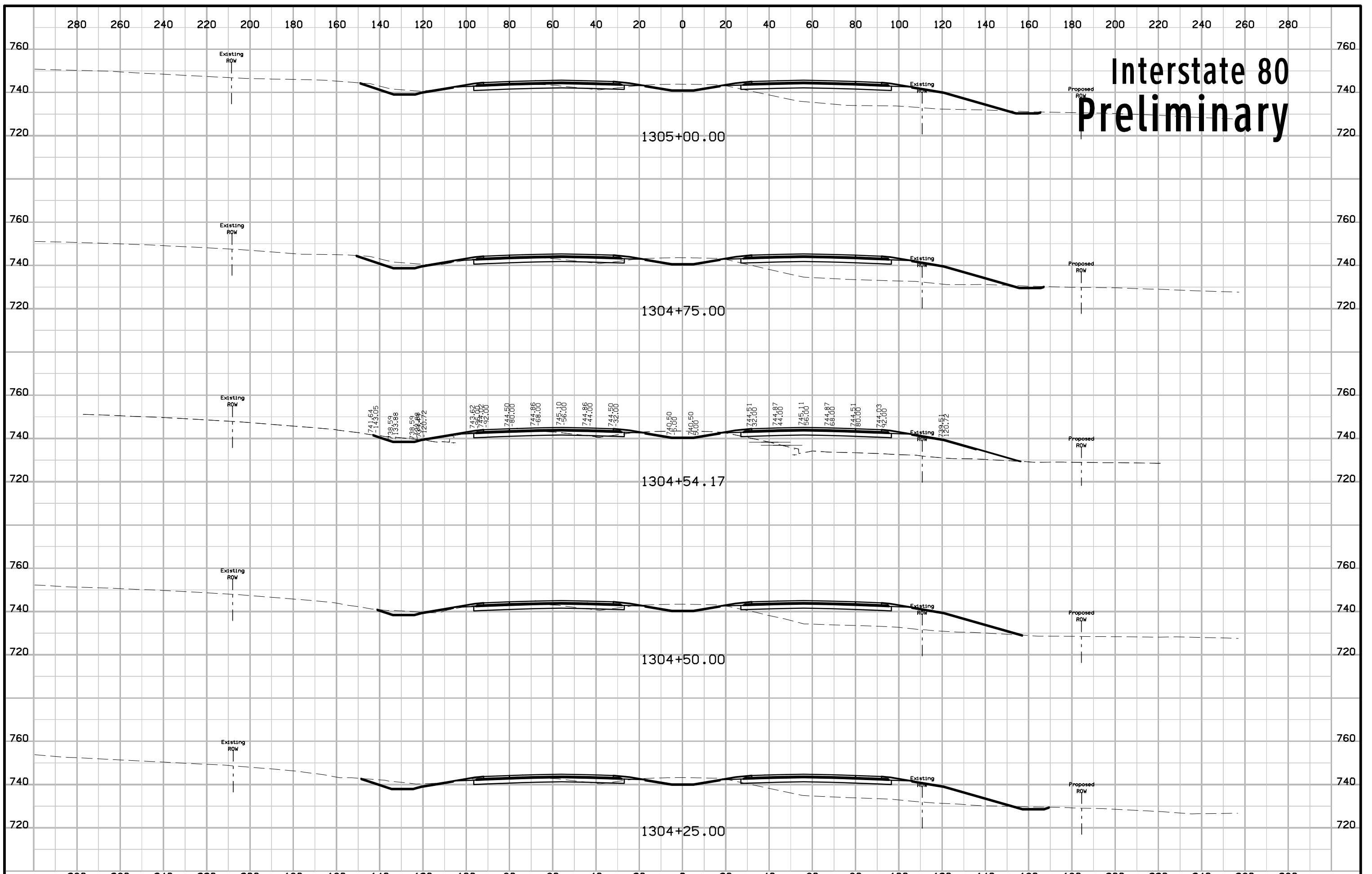
Interstate 80 Preliminary



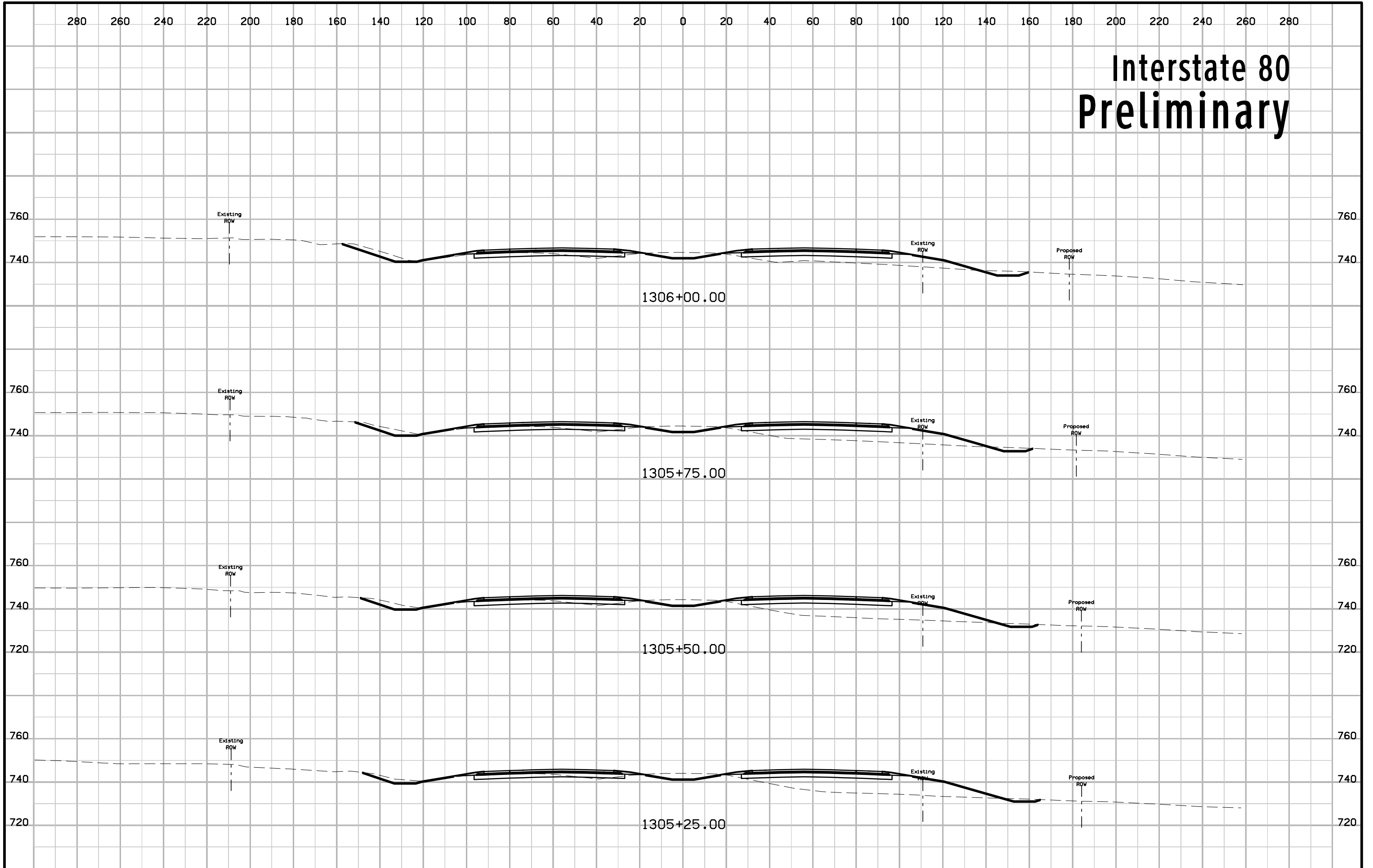
Interstate 80 Preliminary



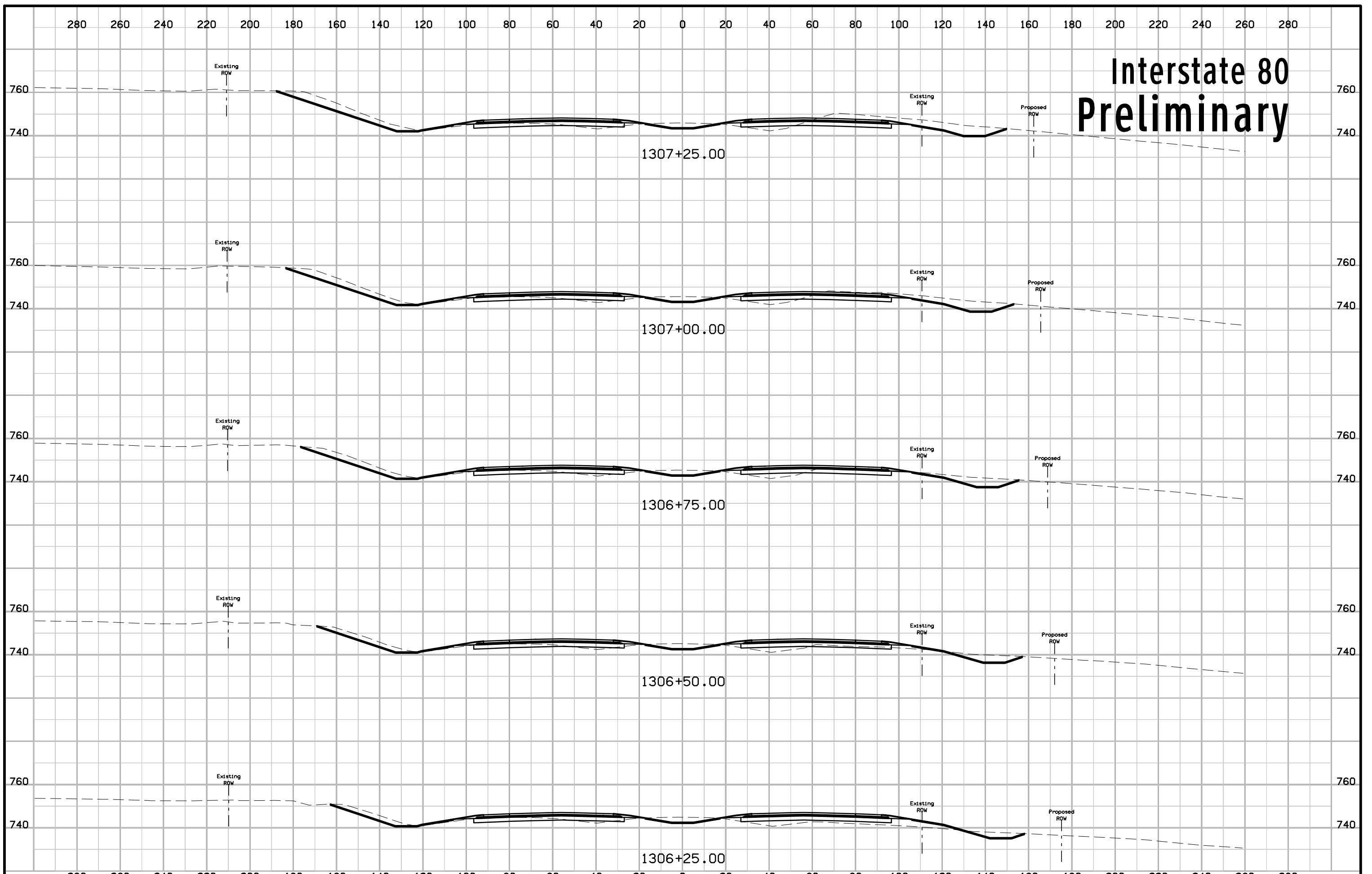
Interstate 80 Preliminary



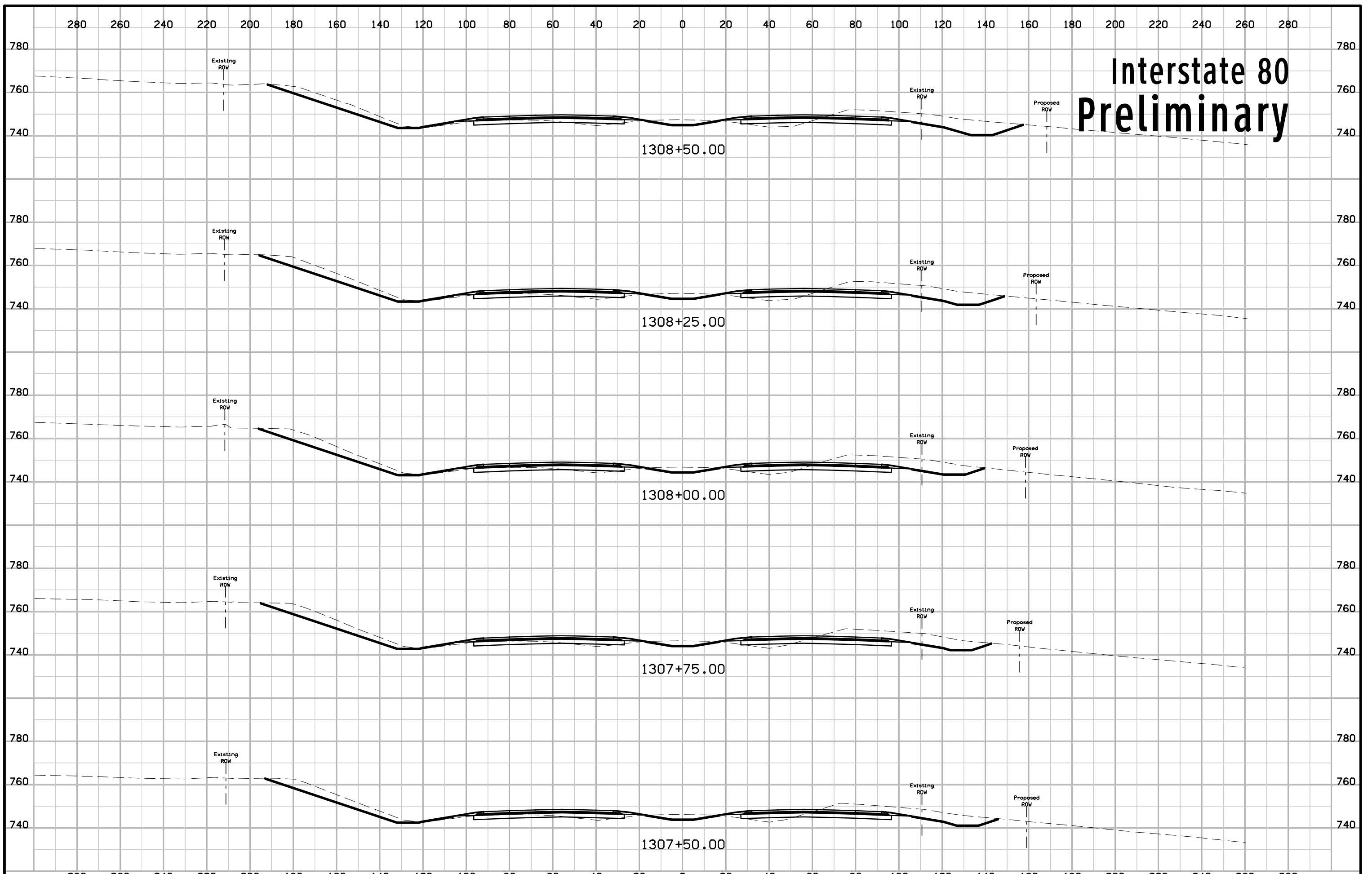
Interstate 80 Preliminary



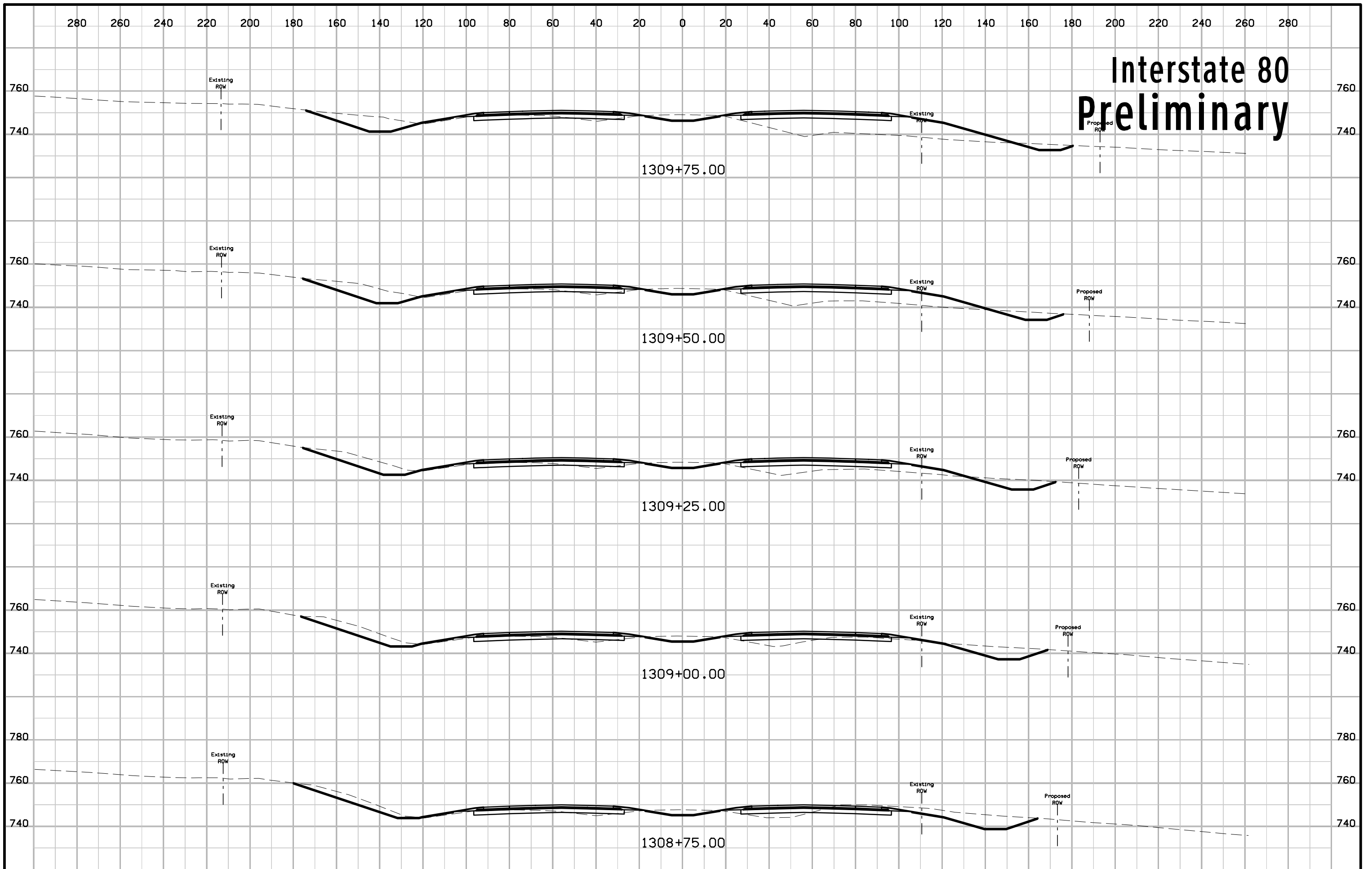
Interstate 80 Preliminary



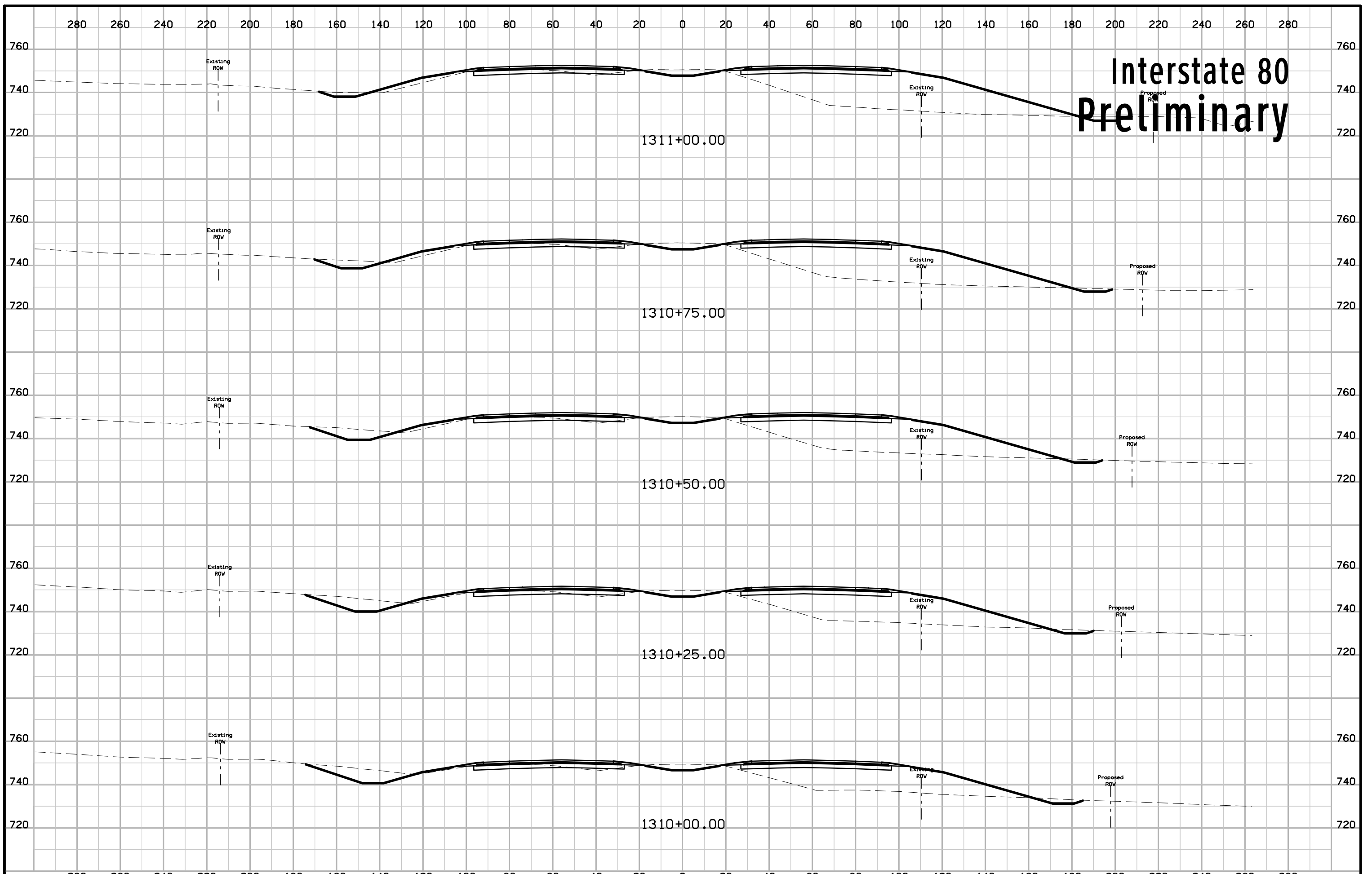
Interstate 80 Preliminary



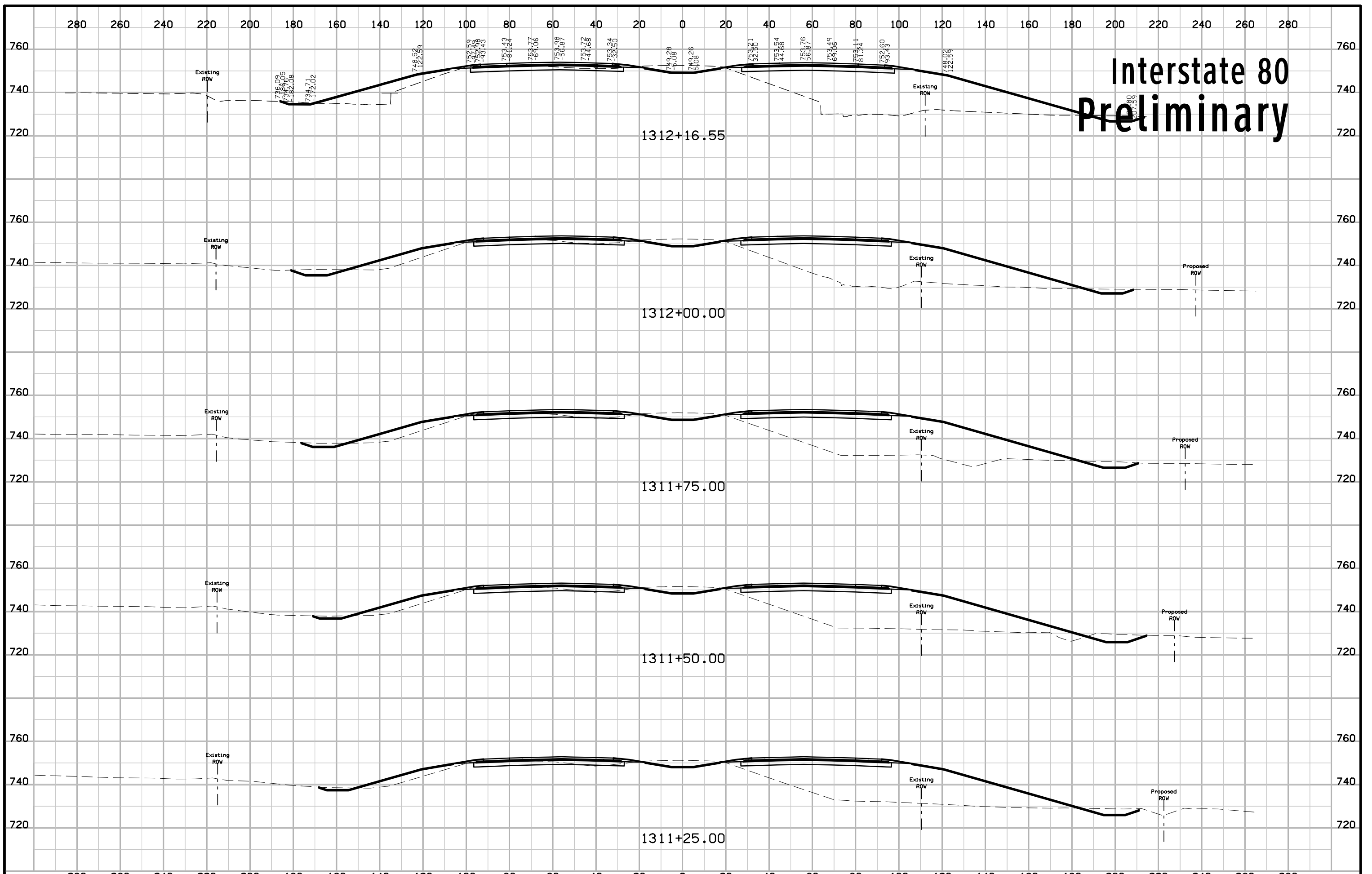
Interstate 80 Preliminary



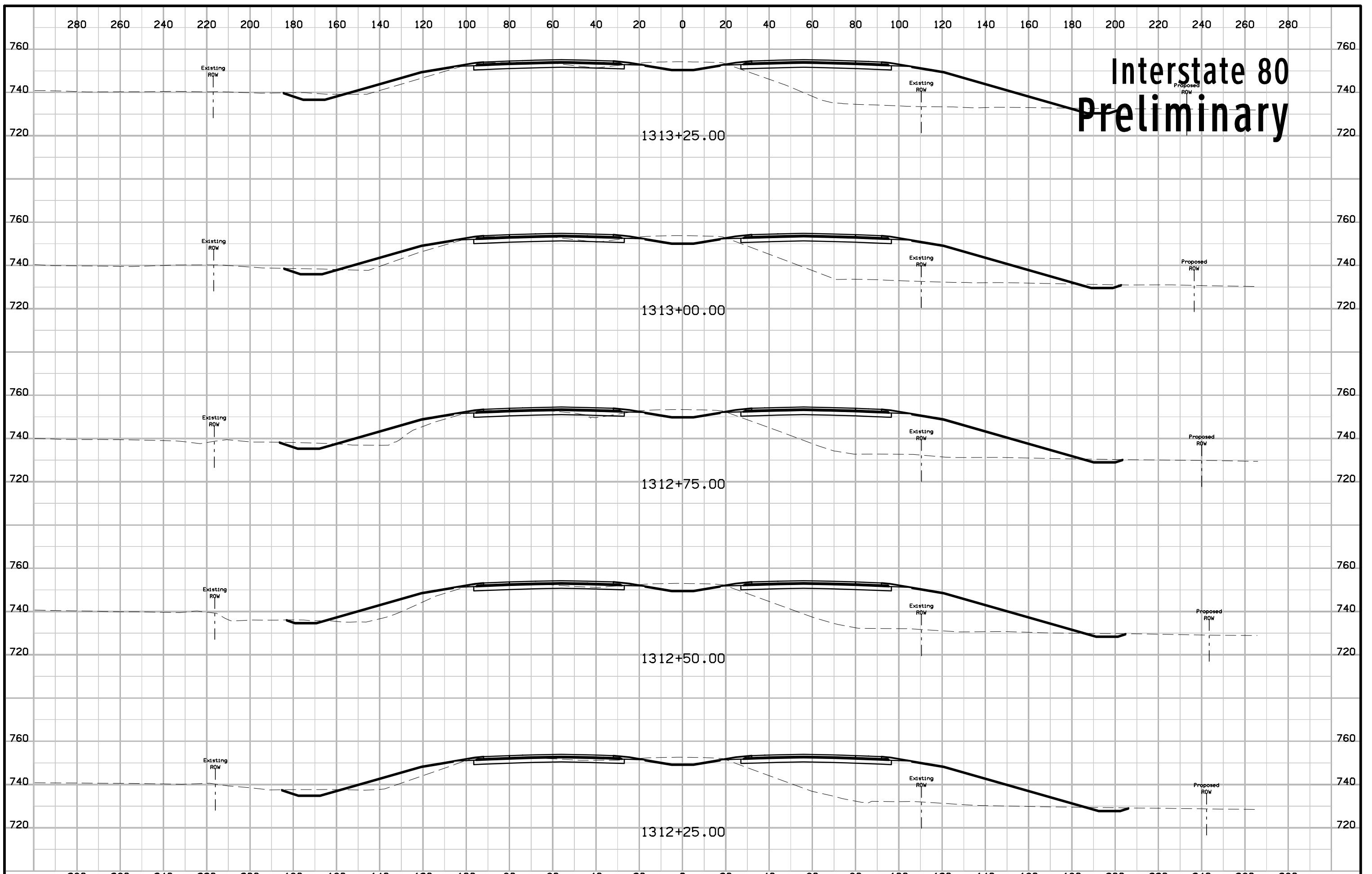
Interstate 80 Preliminary



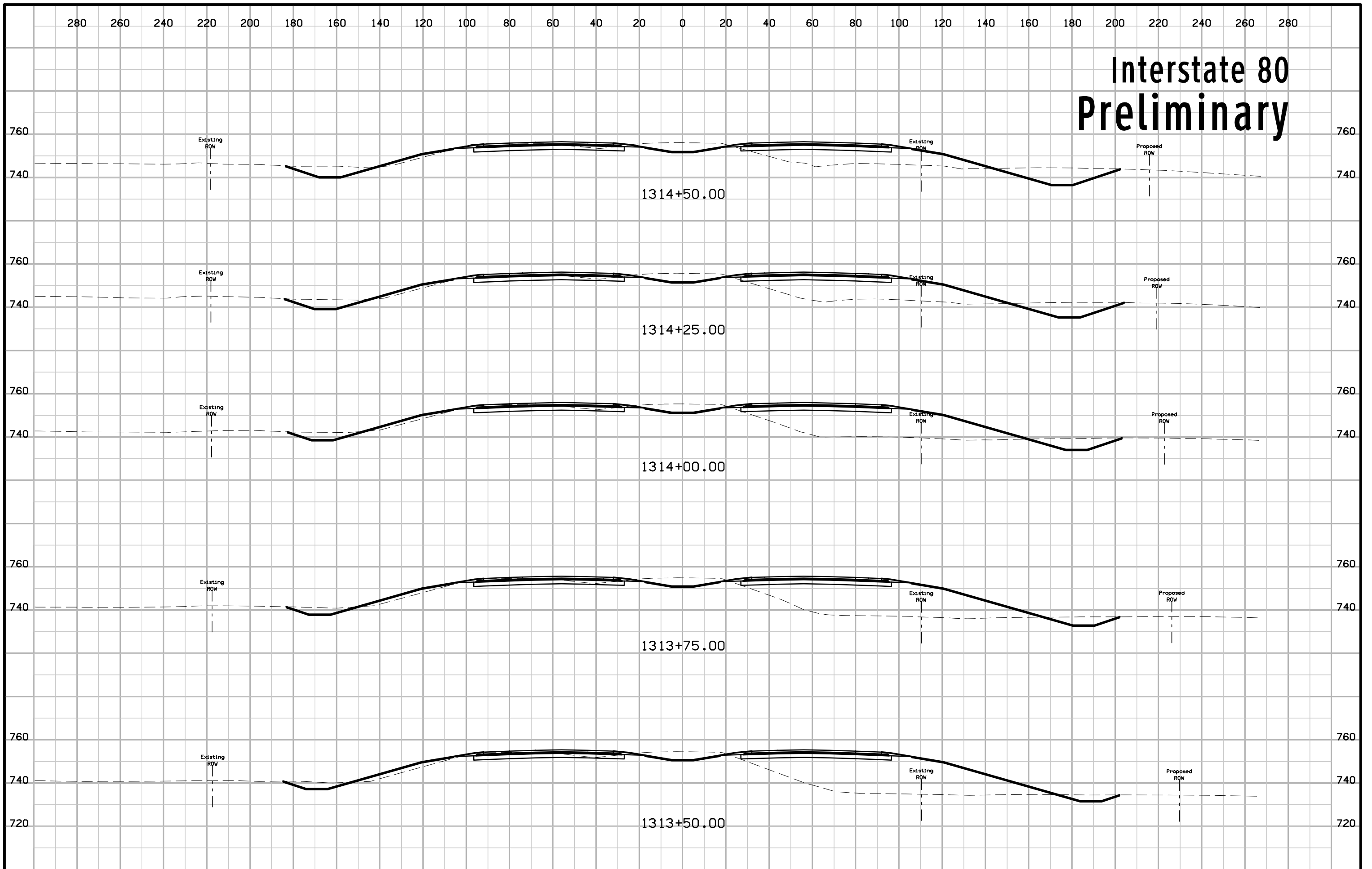
Interstate 80 Preliminary



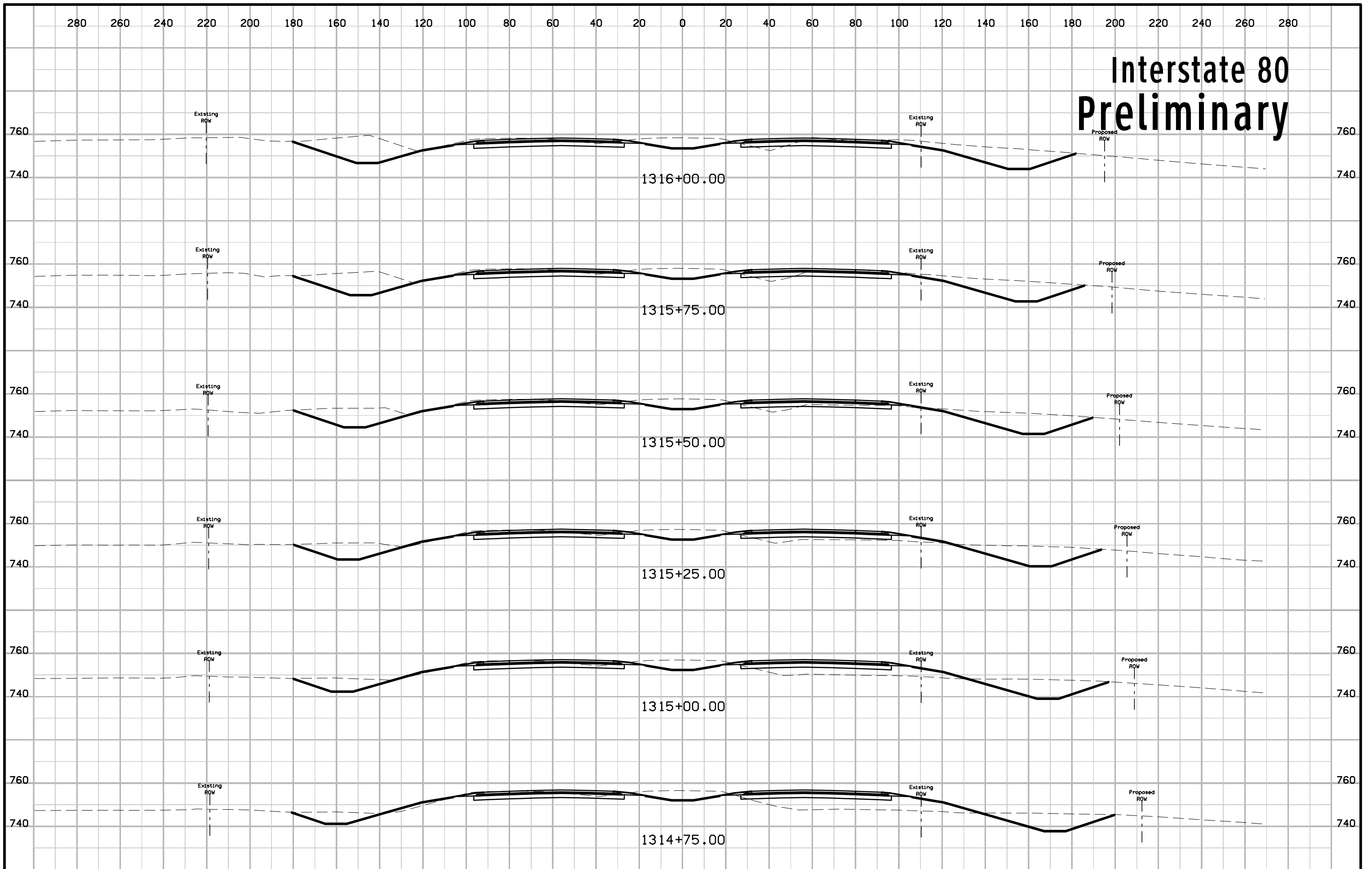
Interstate 80 Preliminary



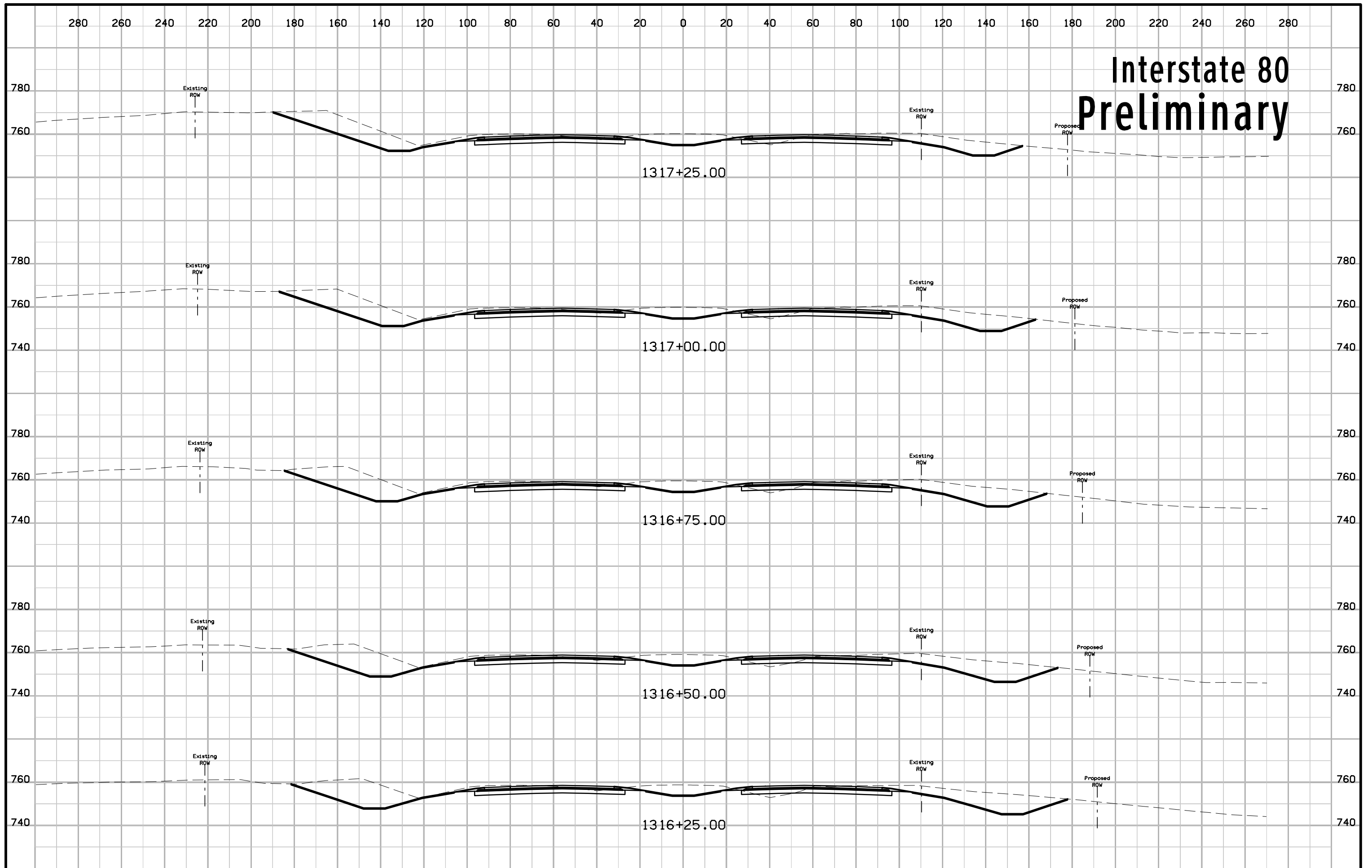
Interstate 80 Preliminary



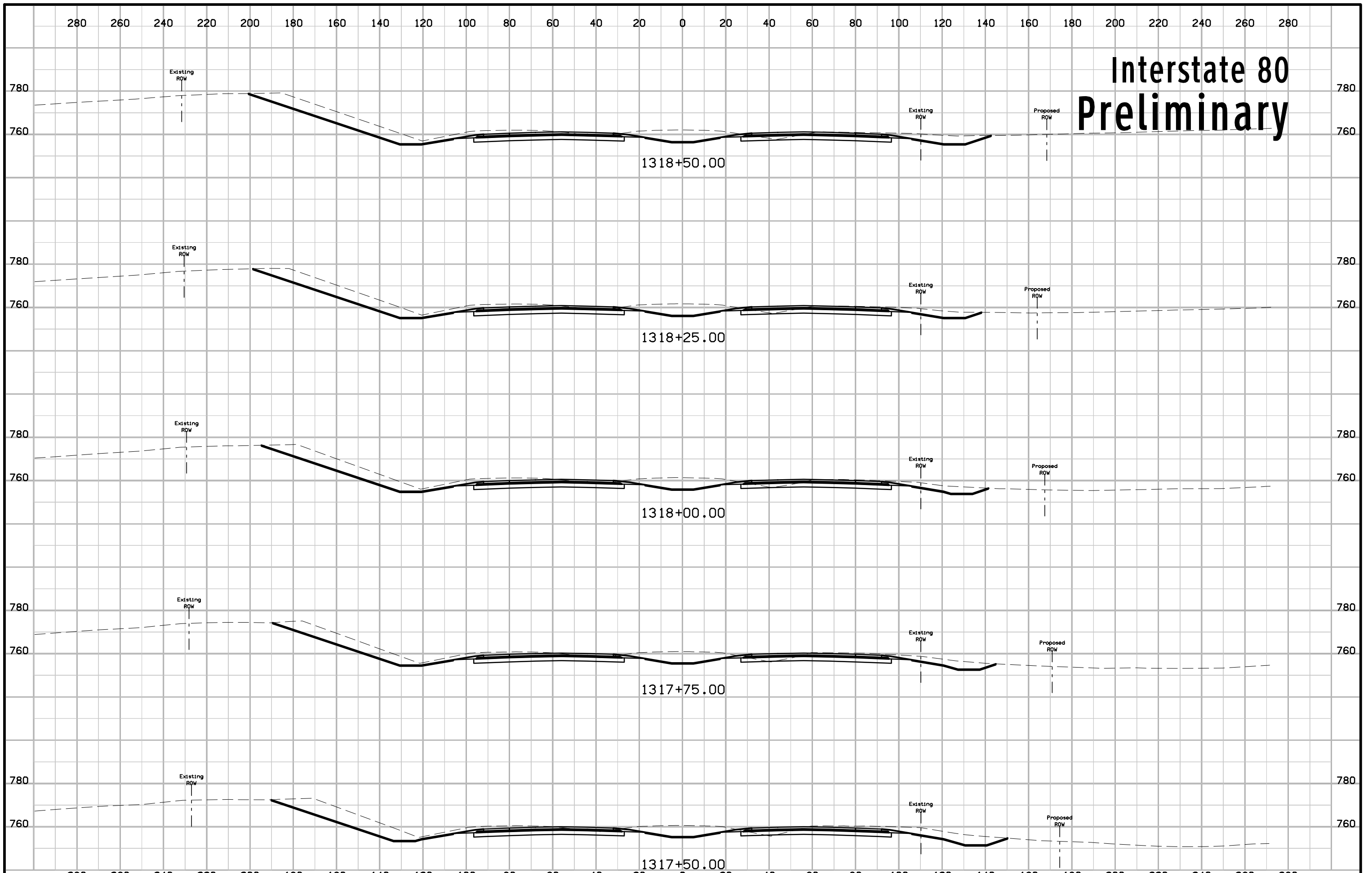
Interstate 80 Preliminary



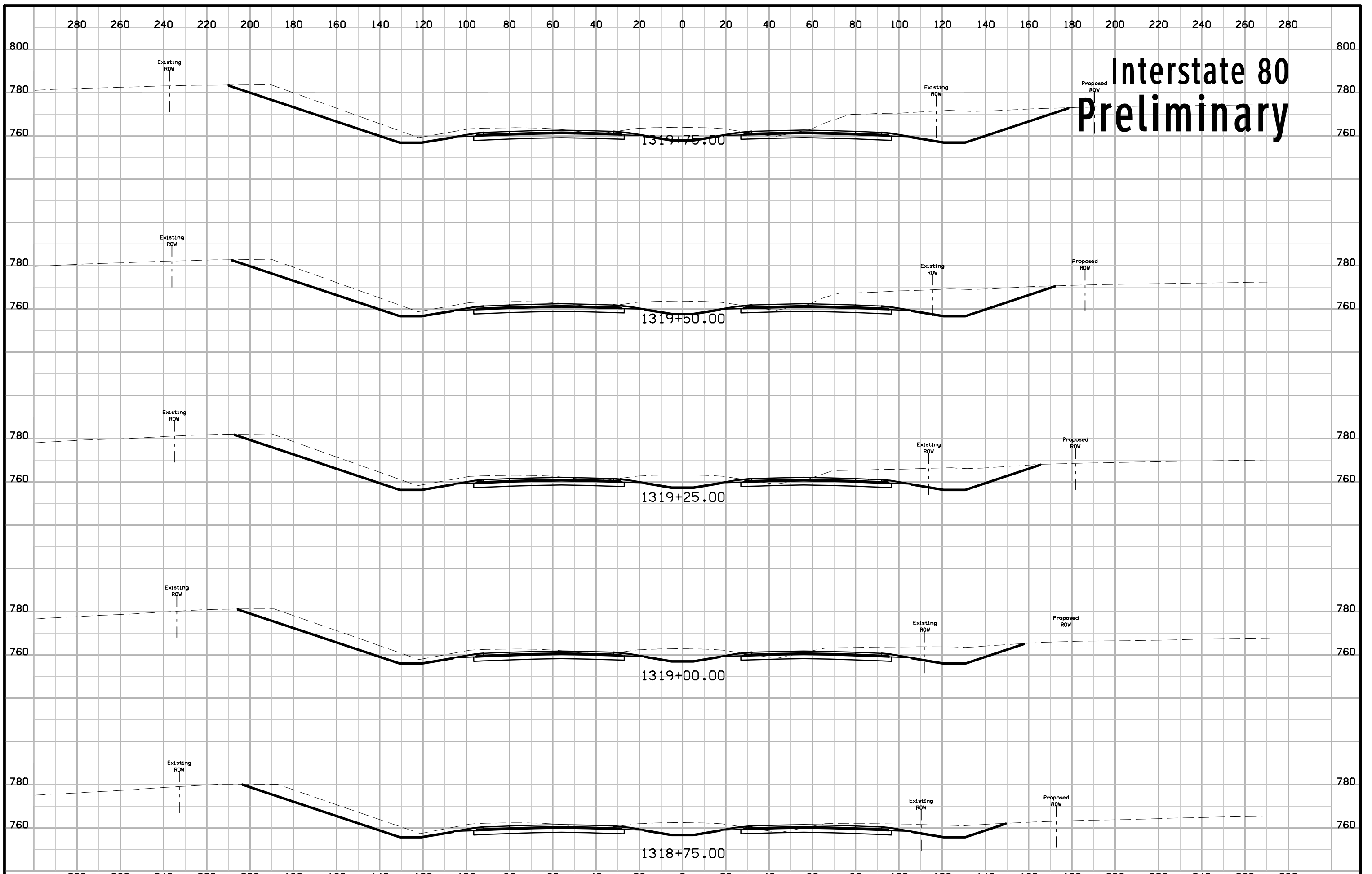
Interstate 80 Preliminary

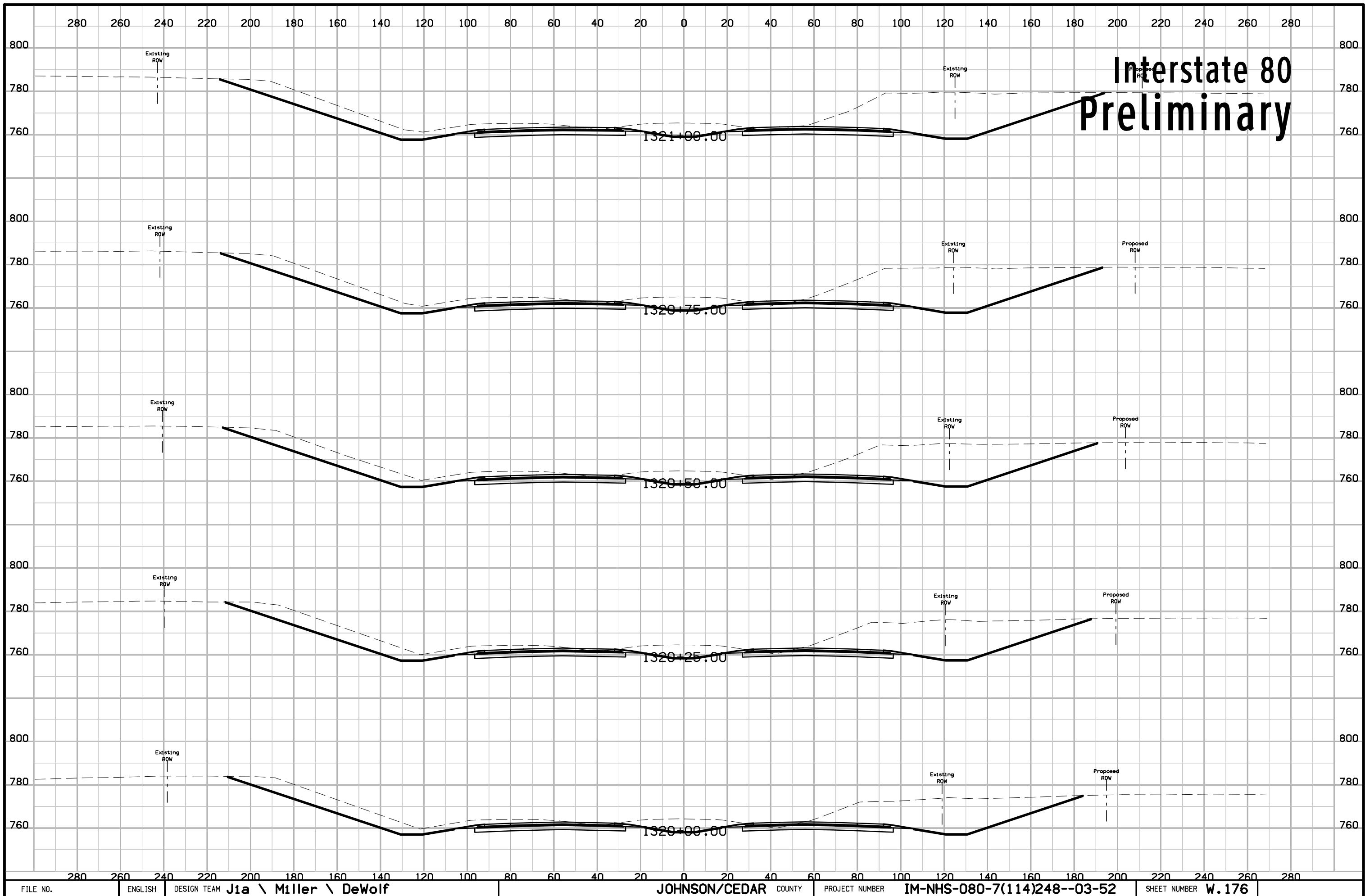


Interstate 80 Preliminary

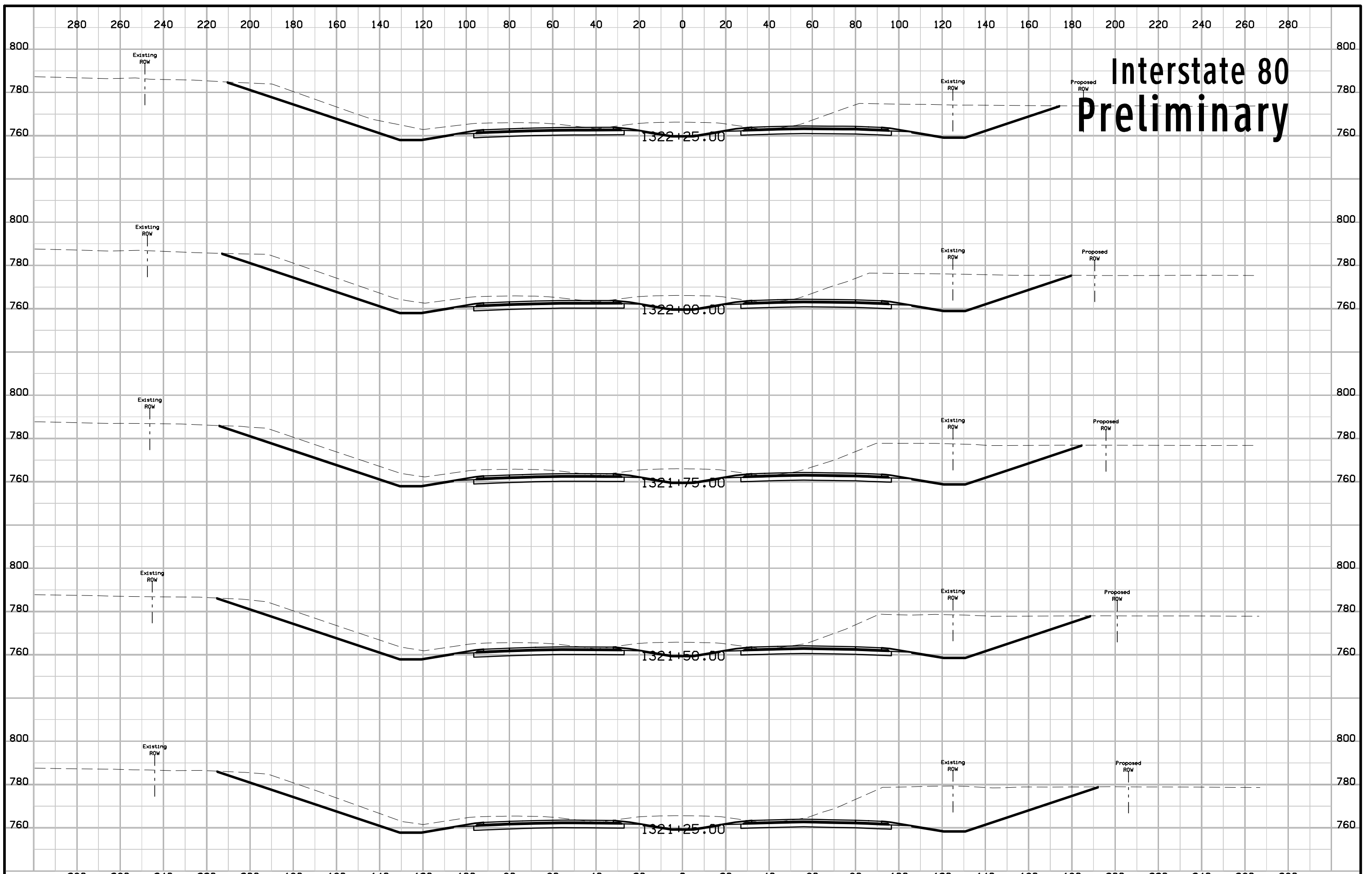


Interstate 80 Preliminary

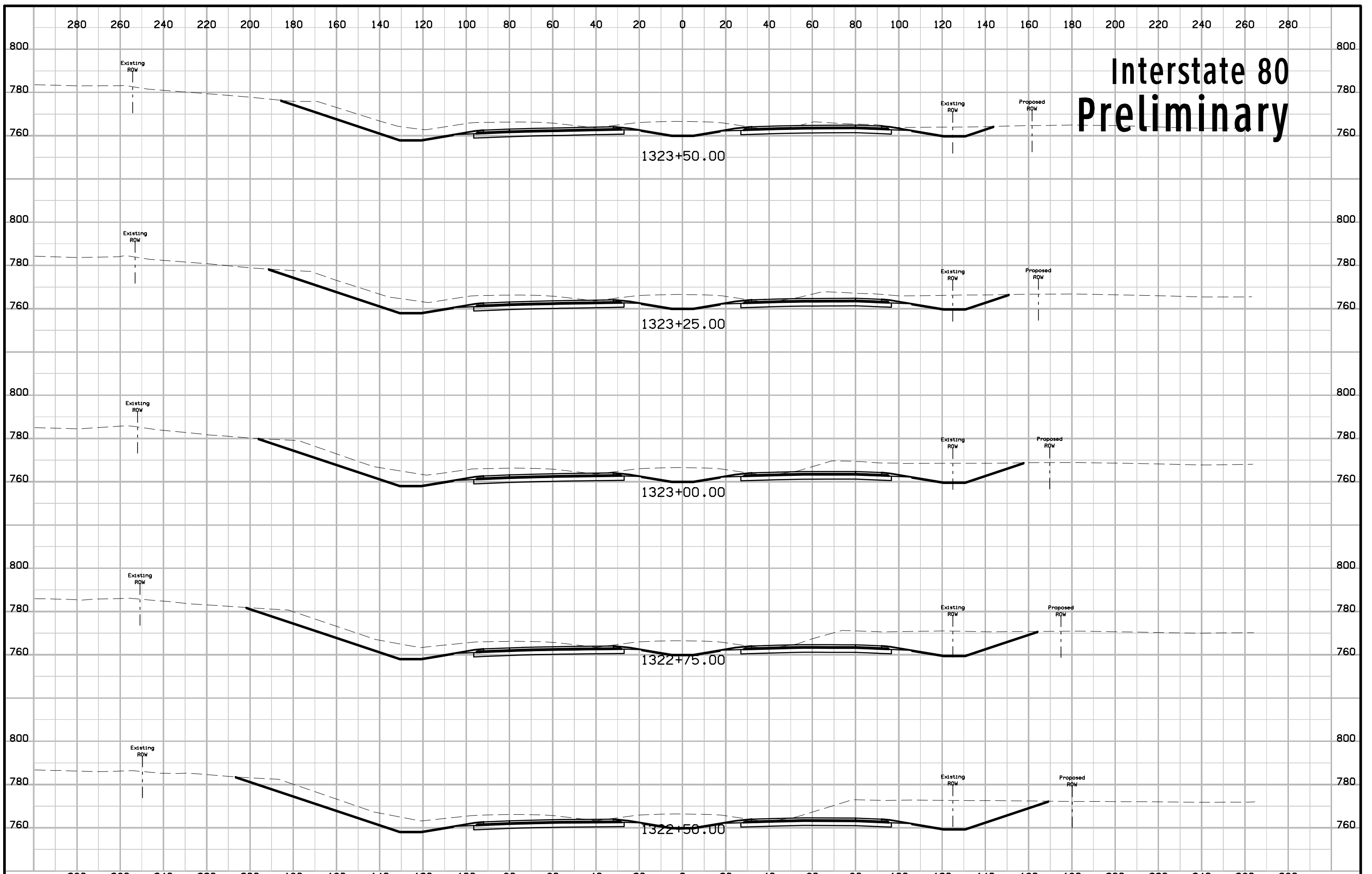




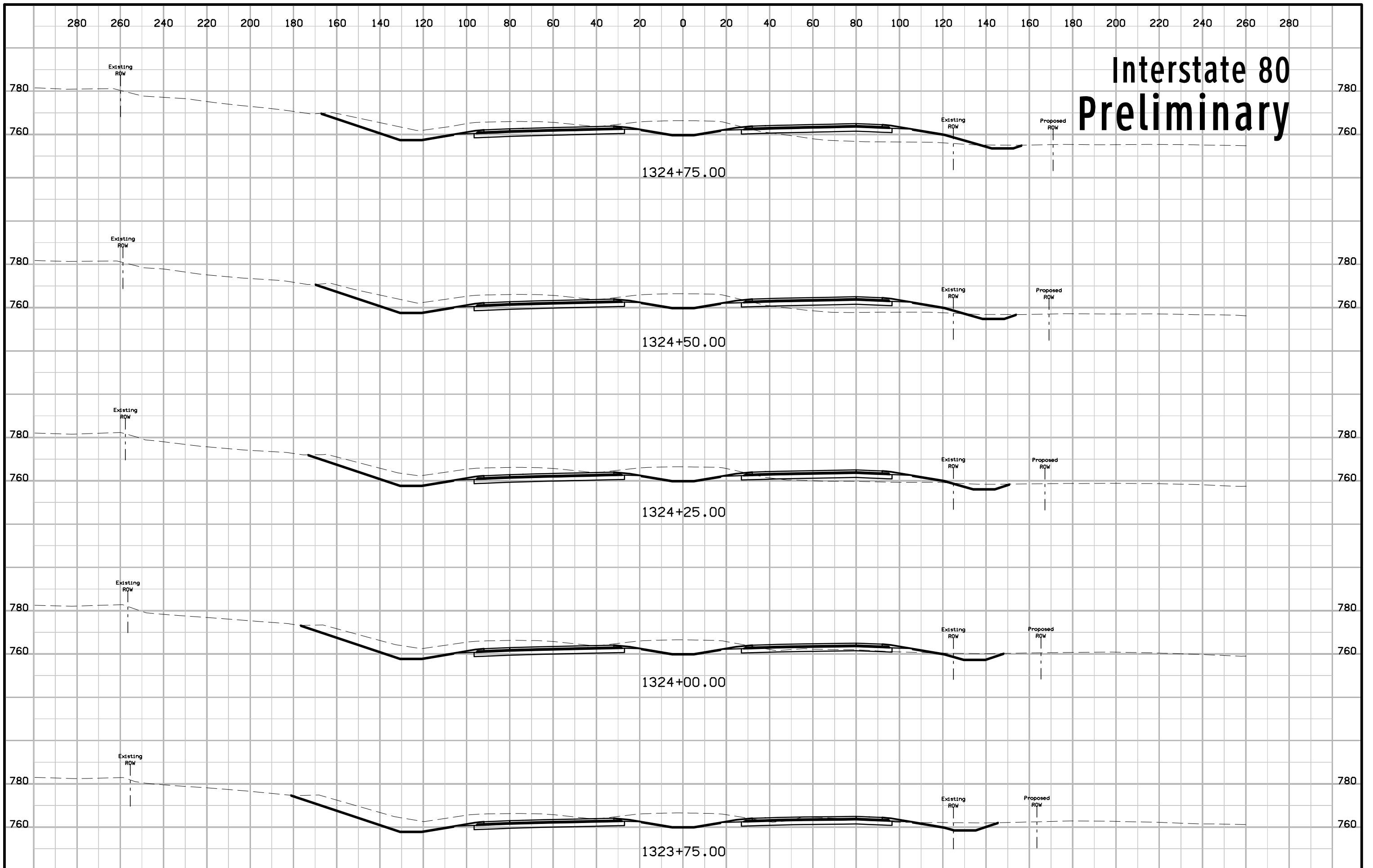
Interstate 80 Preliminary



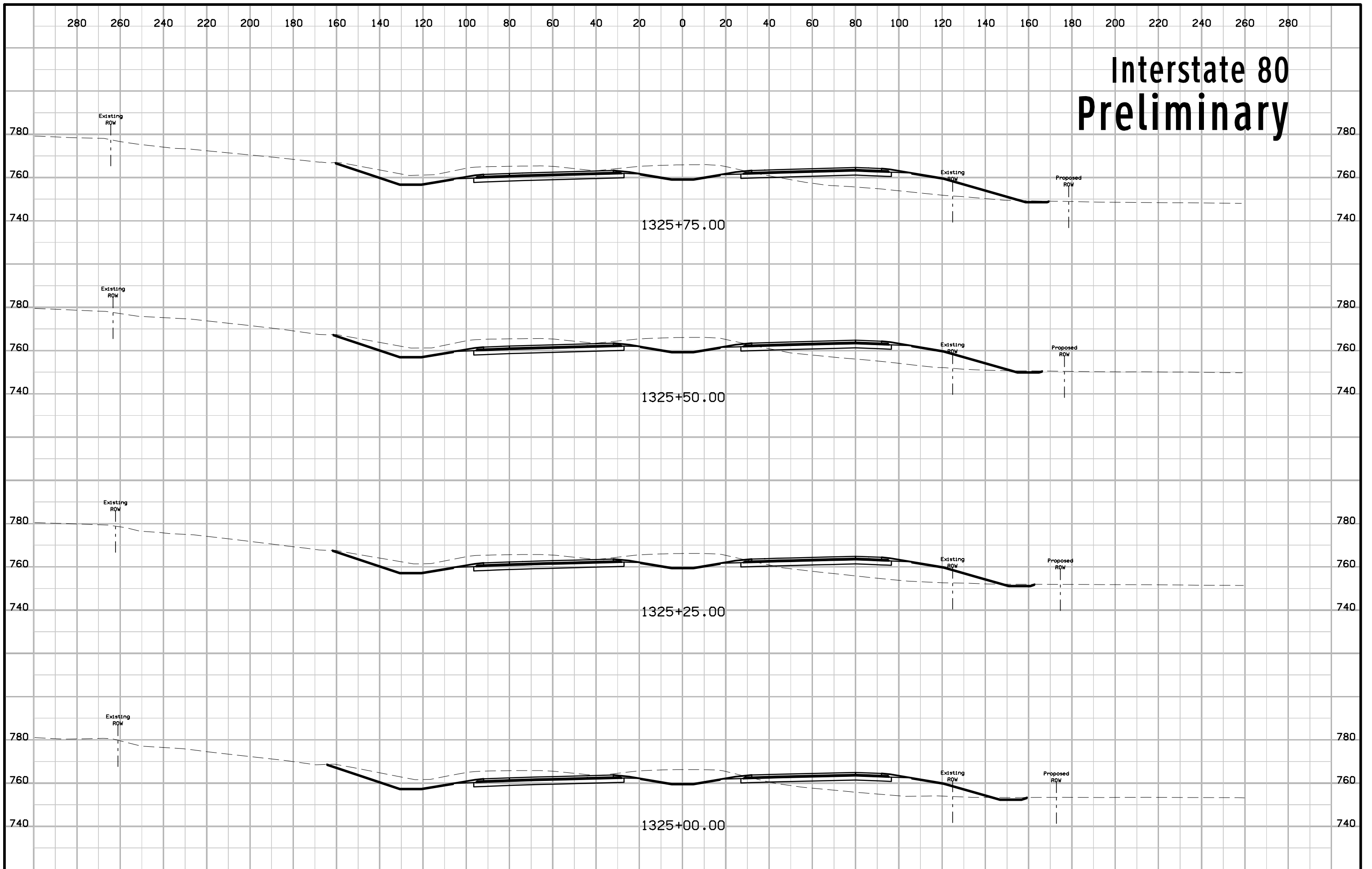
Interstate 80 Preliminary



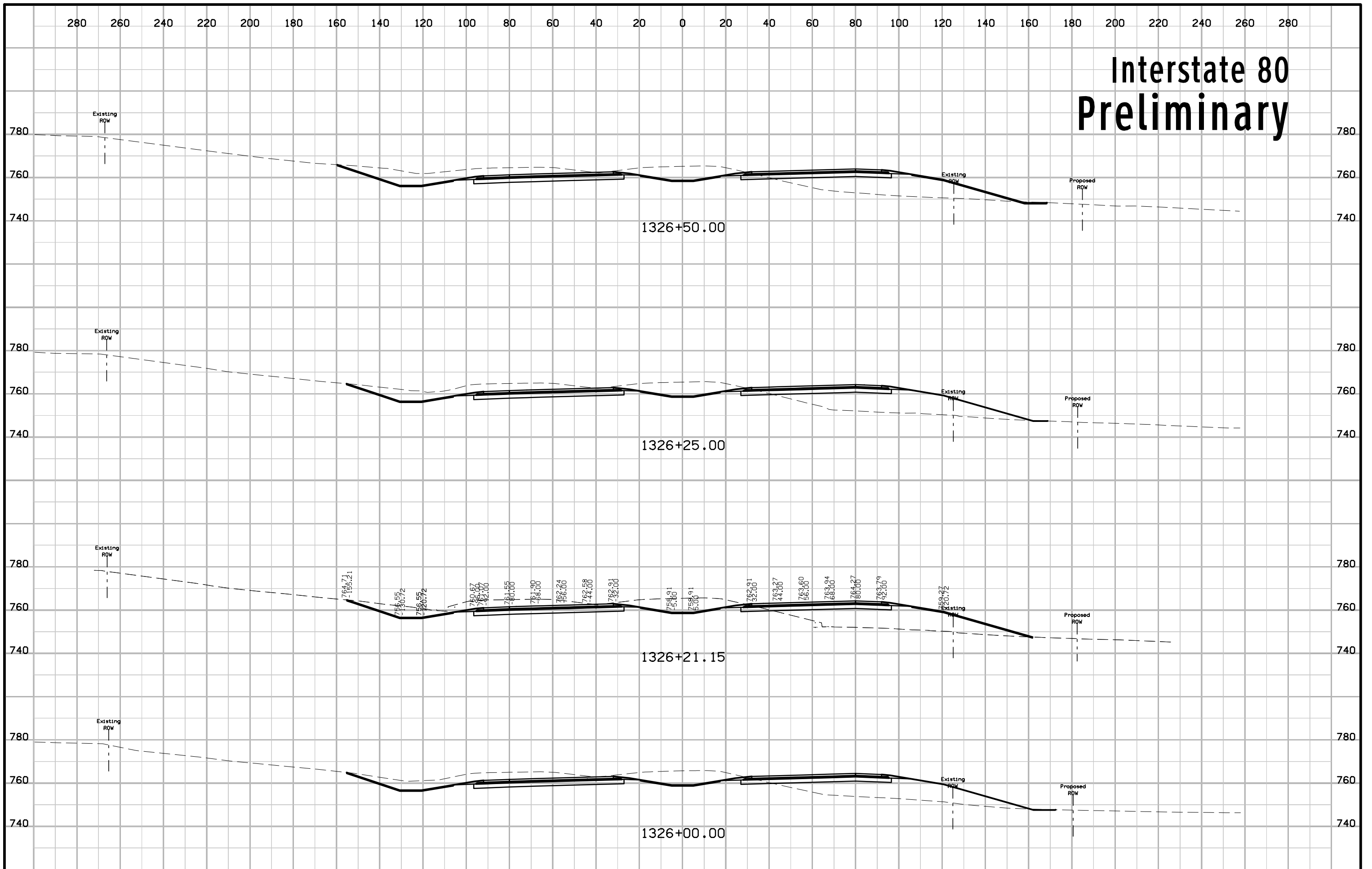
Interstate 80 Preliminary



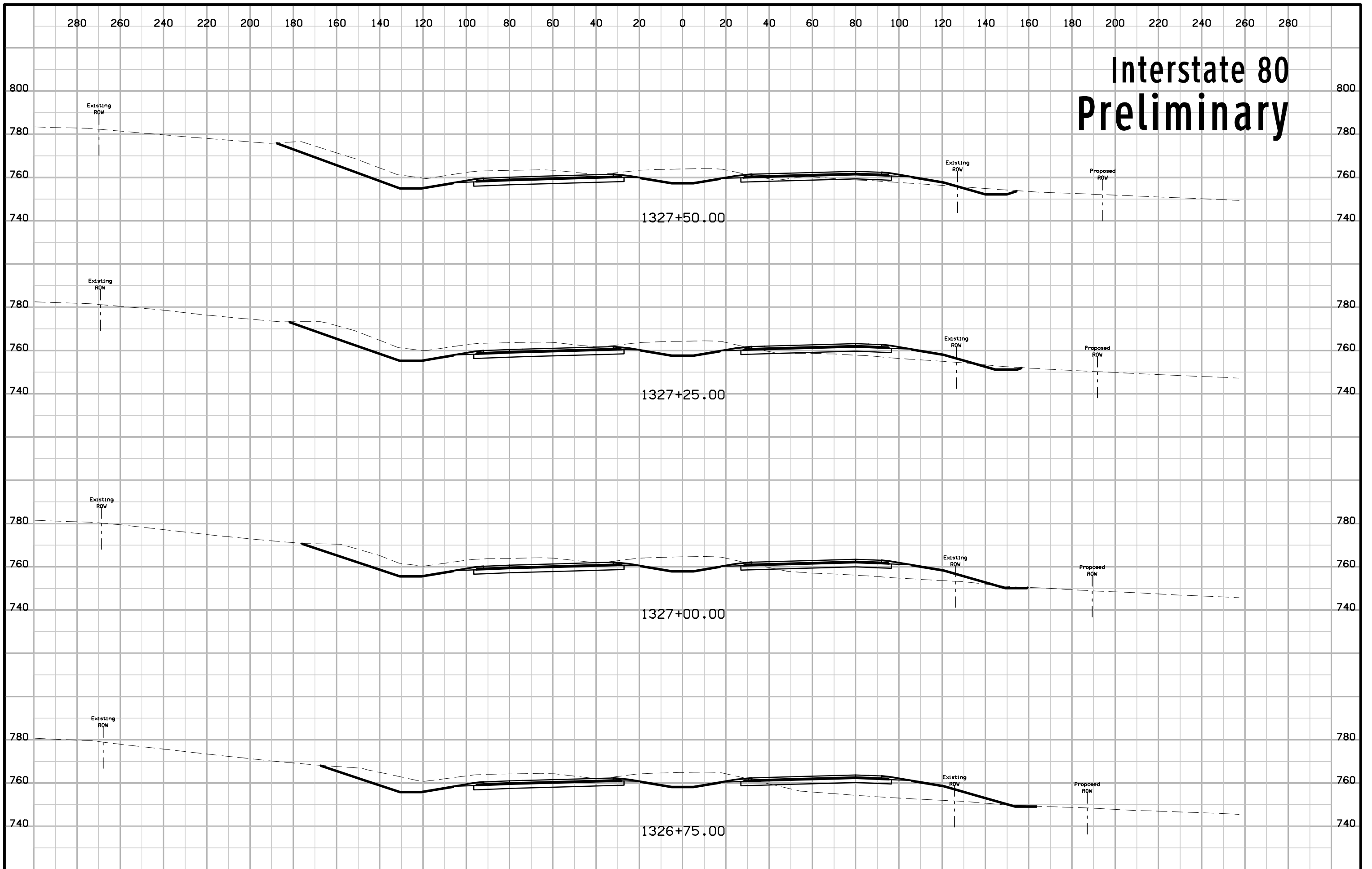
Interstate 80 Preliminary



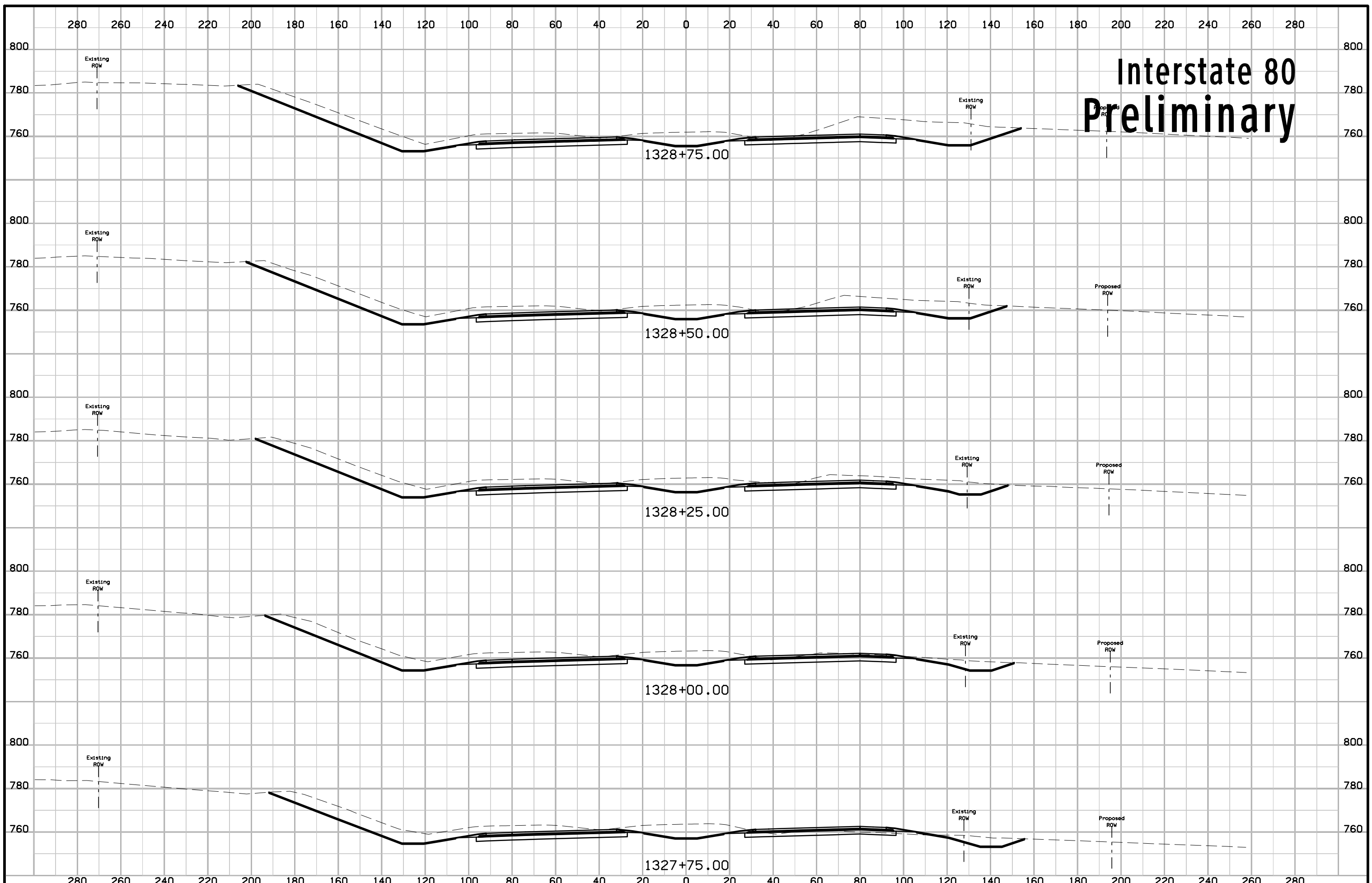
Interstate 80 Preliminary



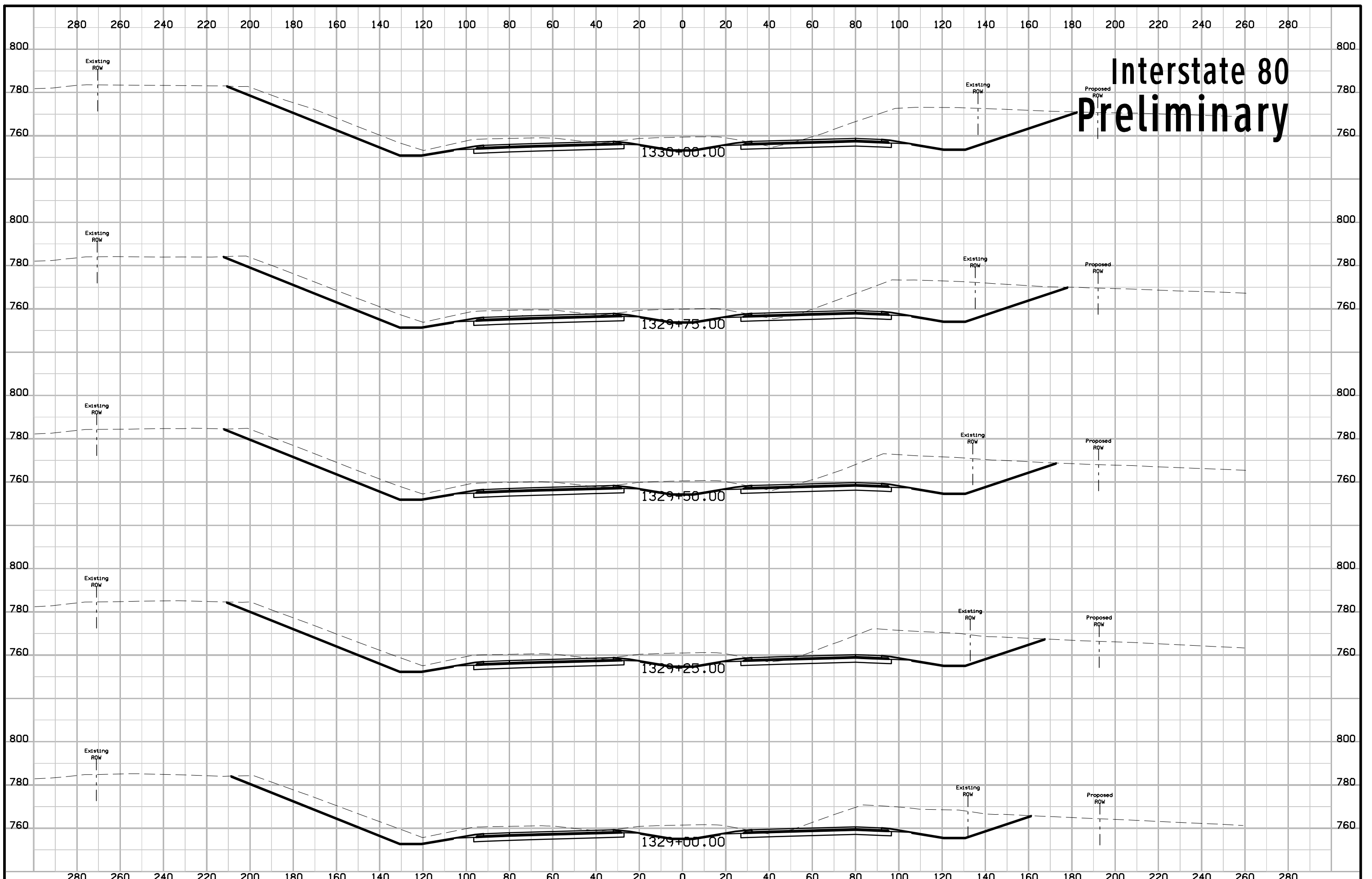
Interstate 80 Preliminary



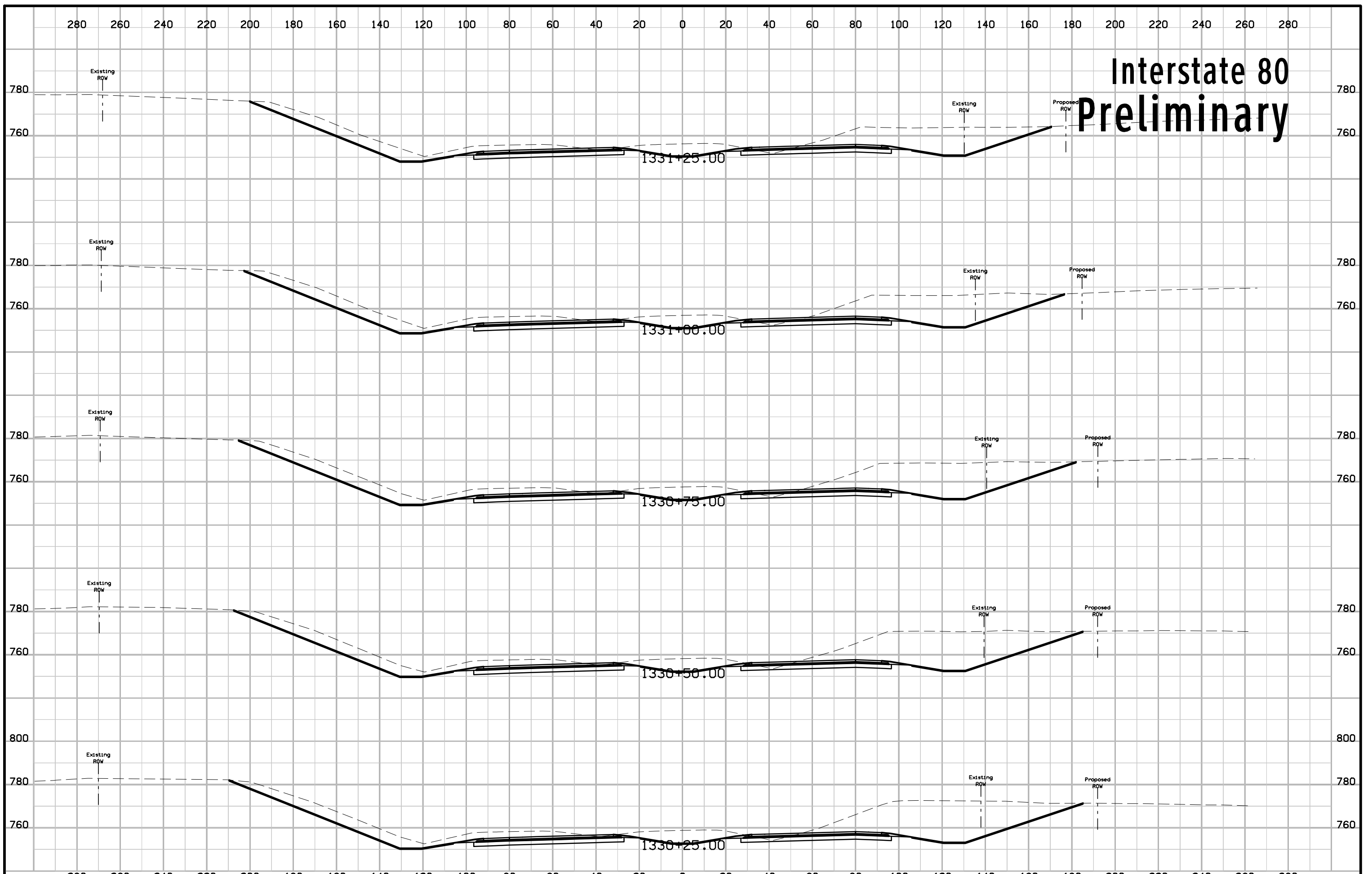
Interstate 80 Preliminary



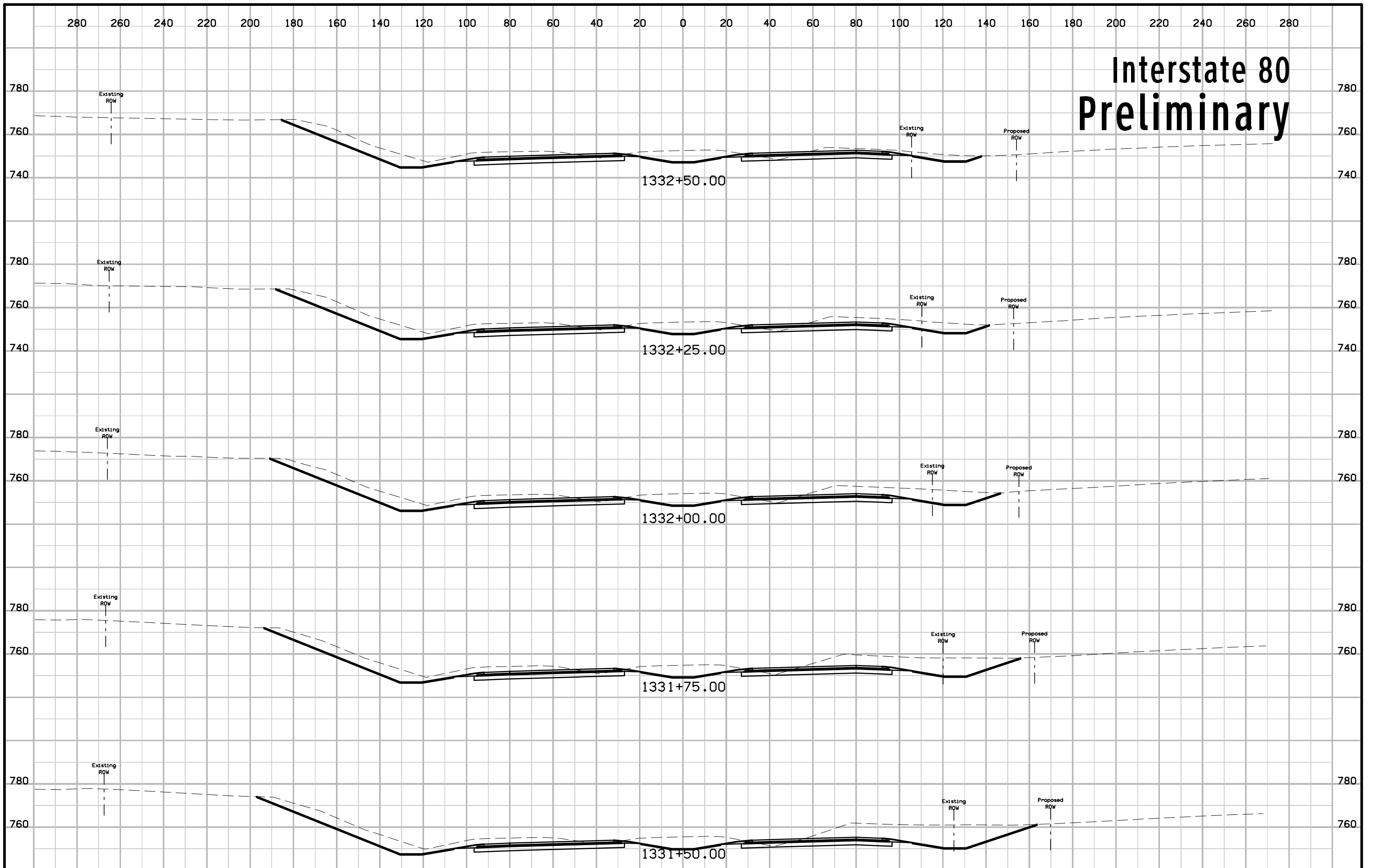
Interstate 80 Preliminary



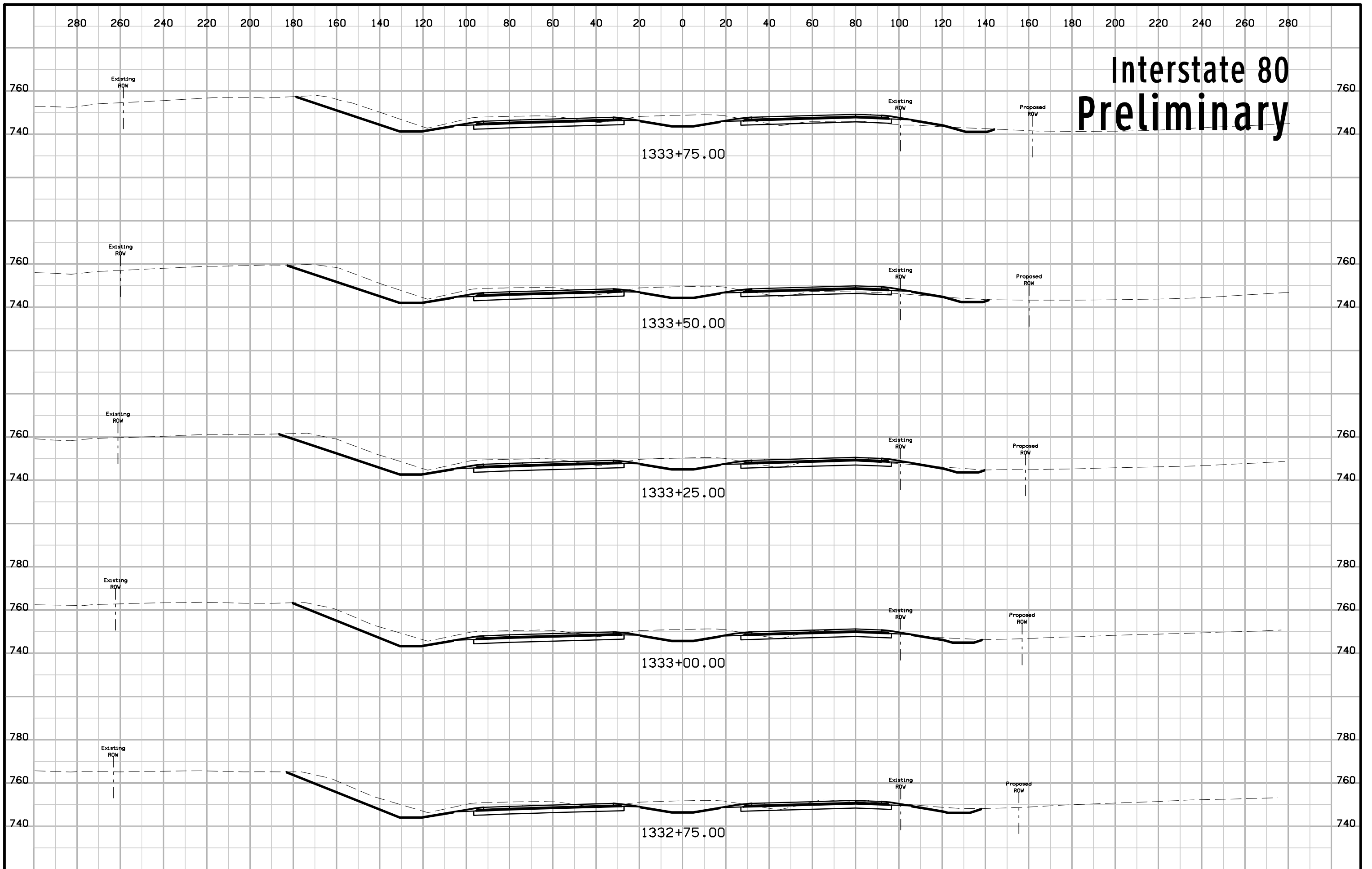
Interstate 80 Preliminary



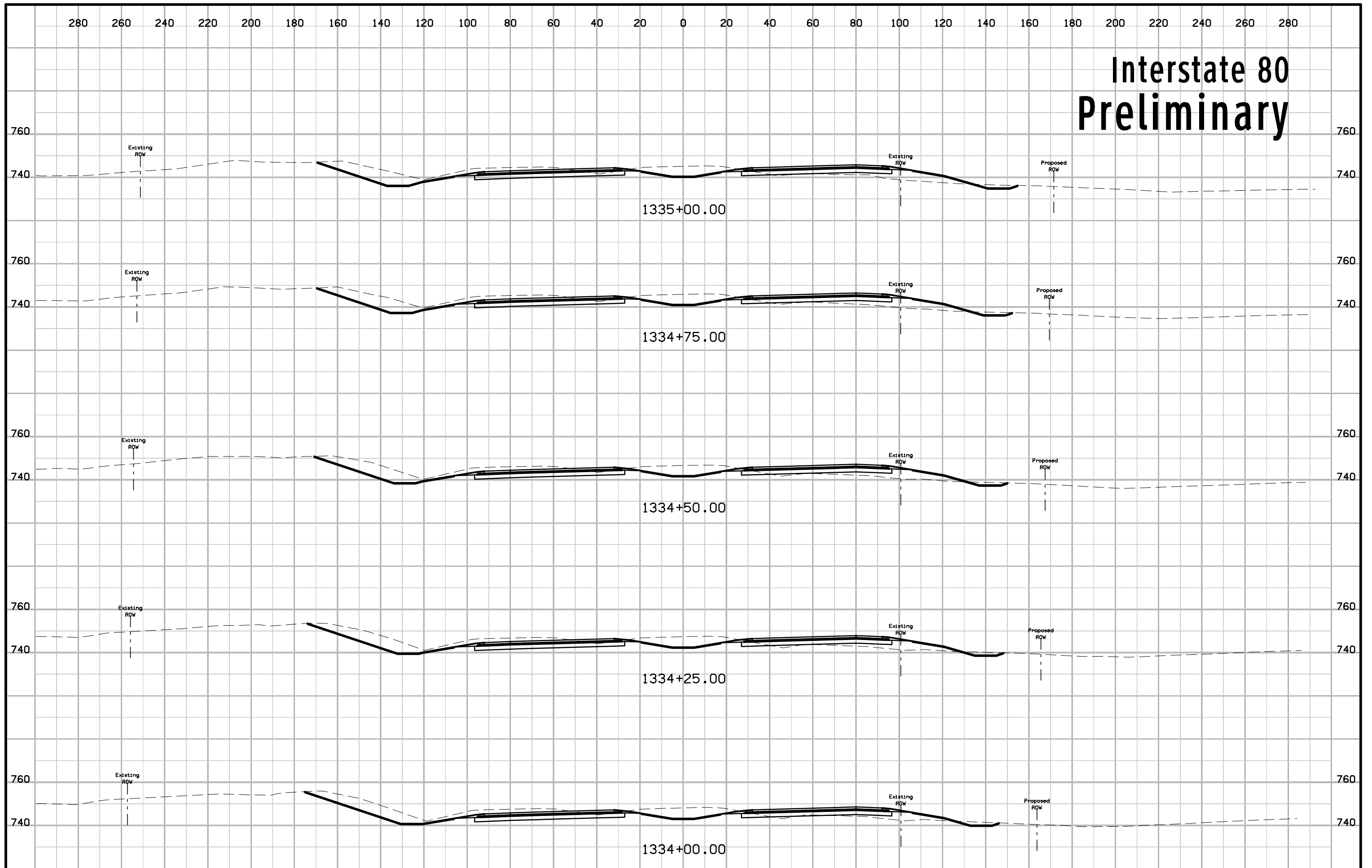
Interstate 80 Preliminary



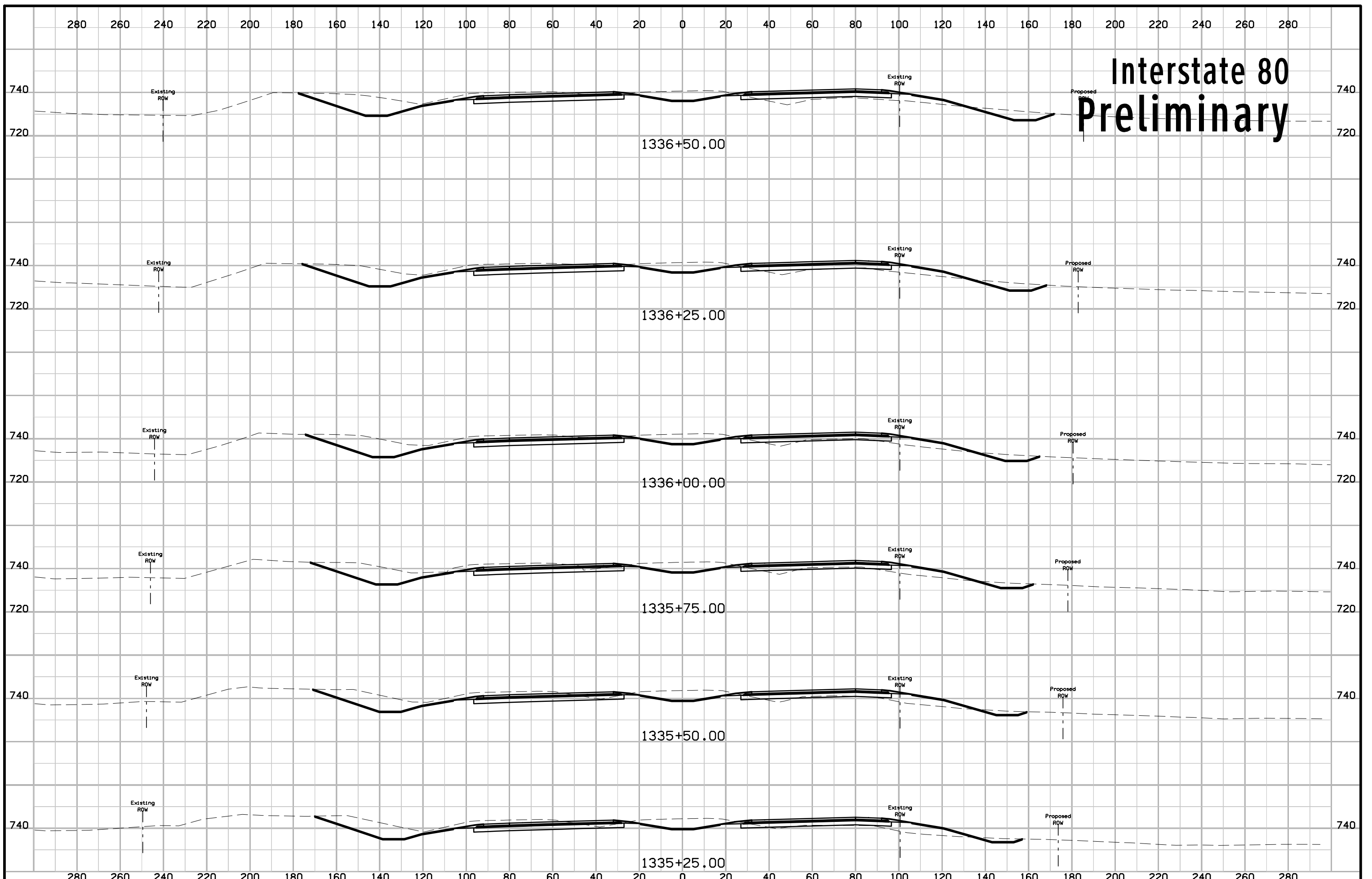
Interstate 80 Preliminary



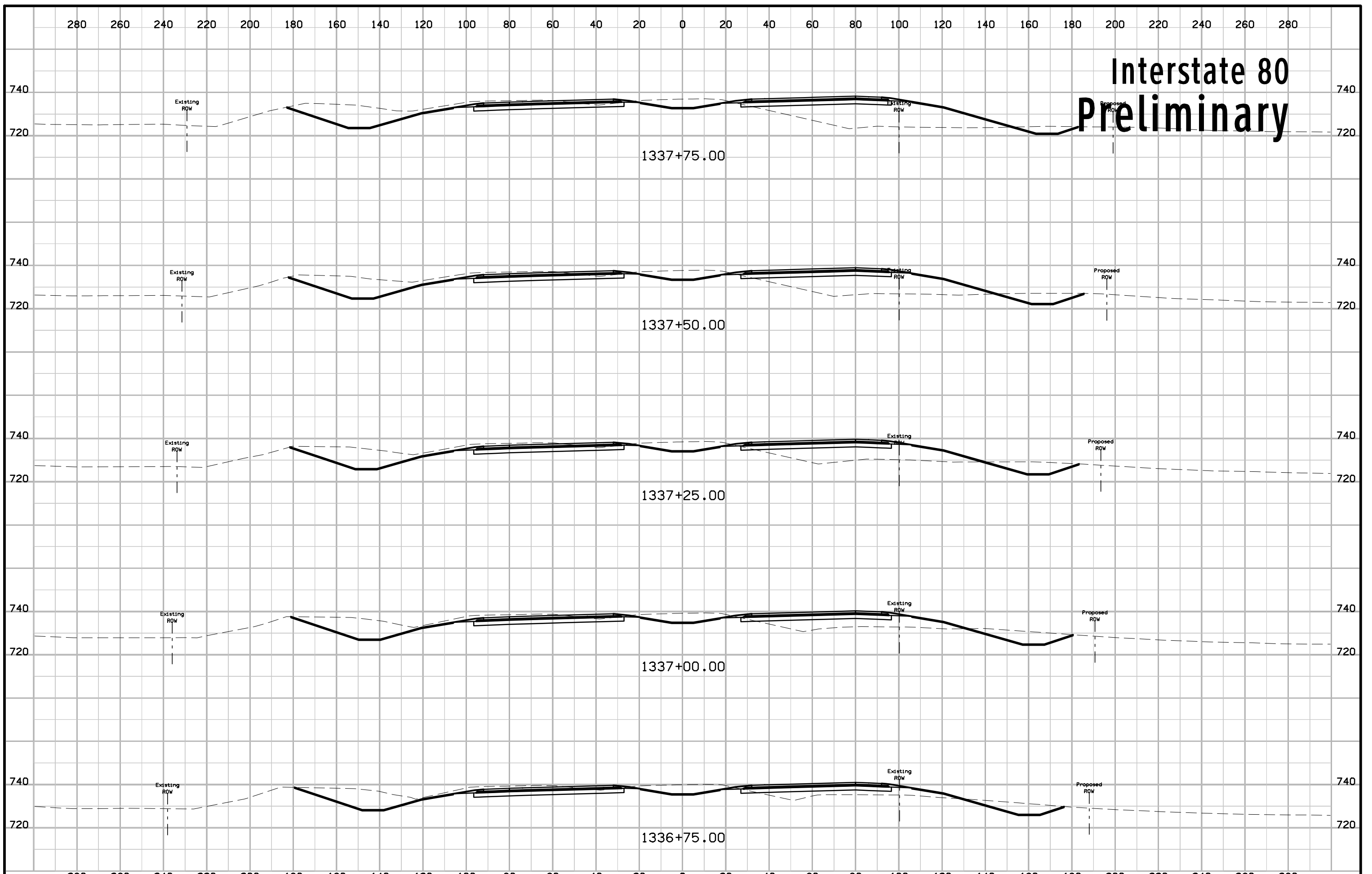
Interstate 80 Preliminary



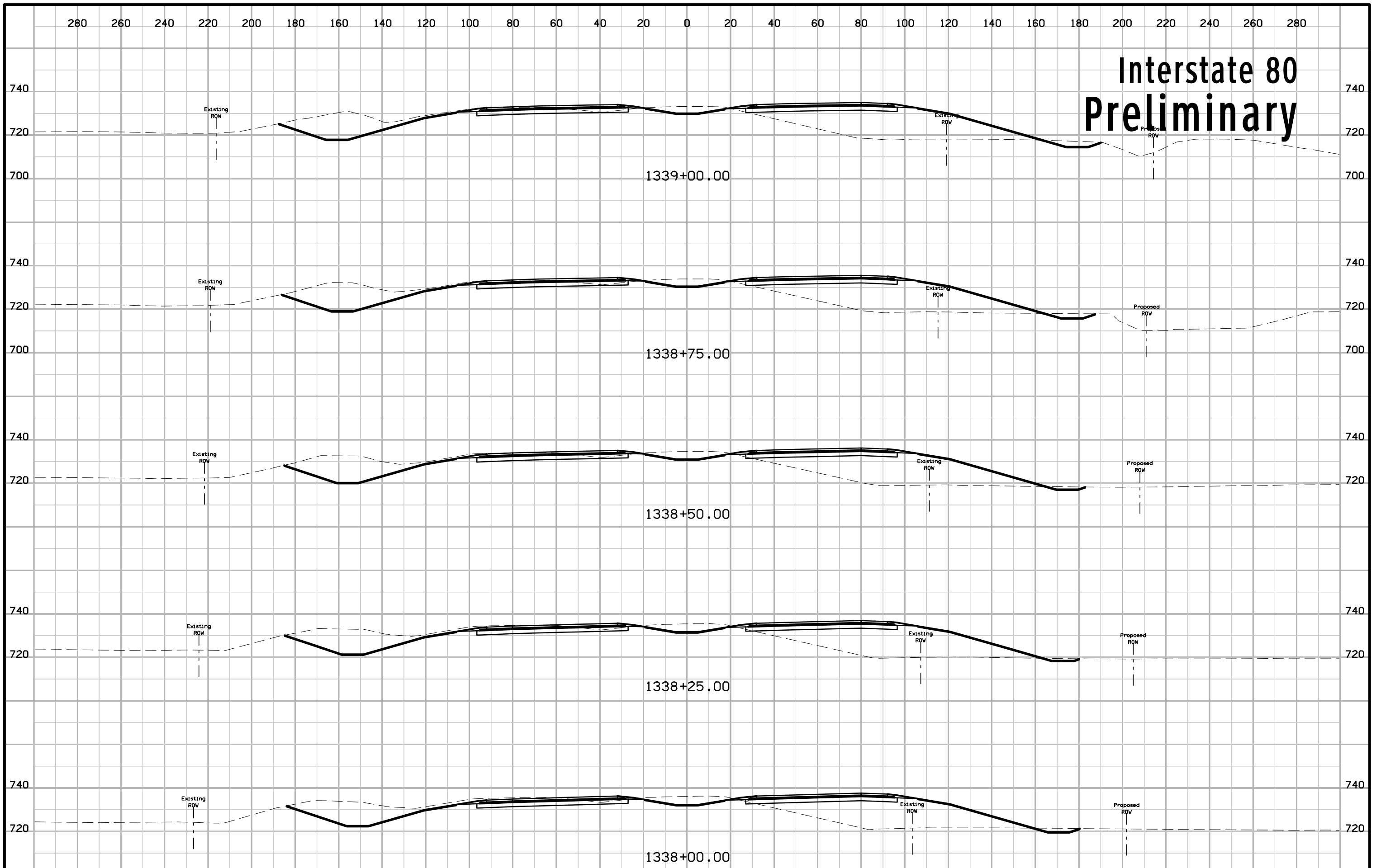
Interstate 80 Preliminary



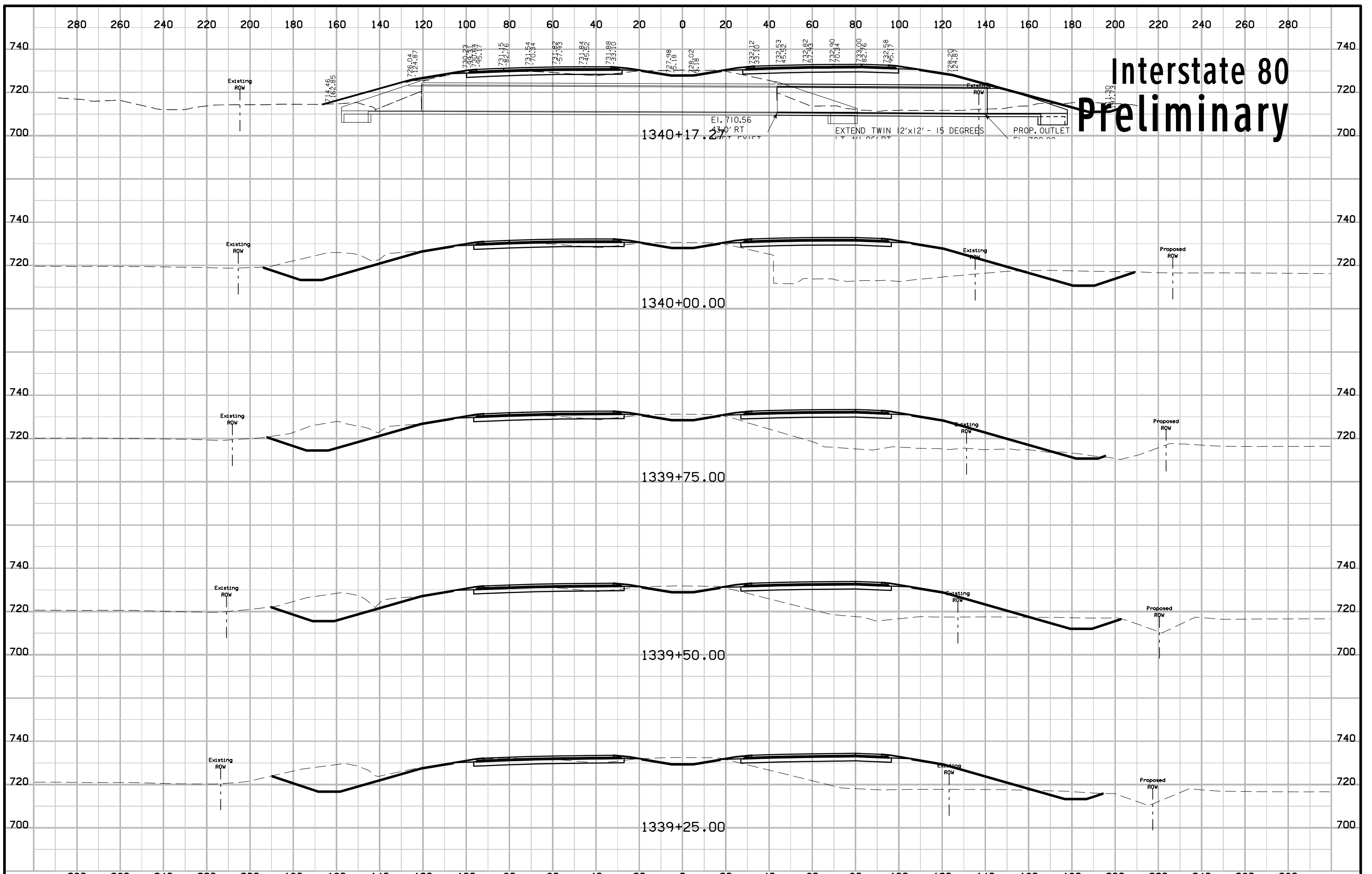
Interstate 80 Preliminary



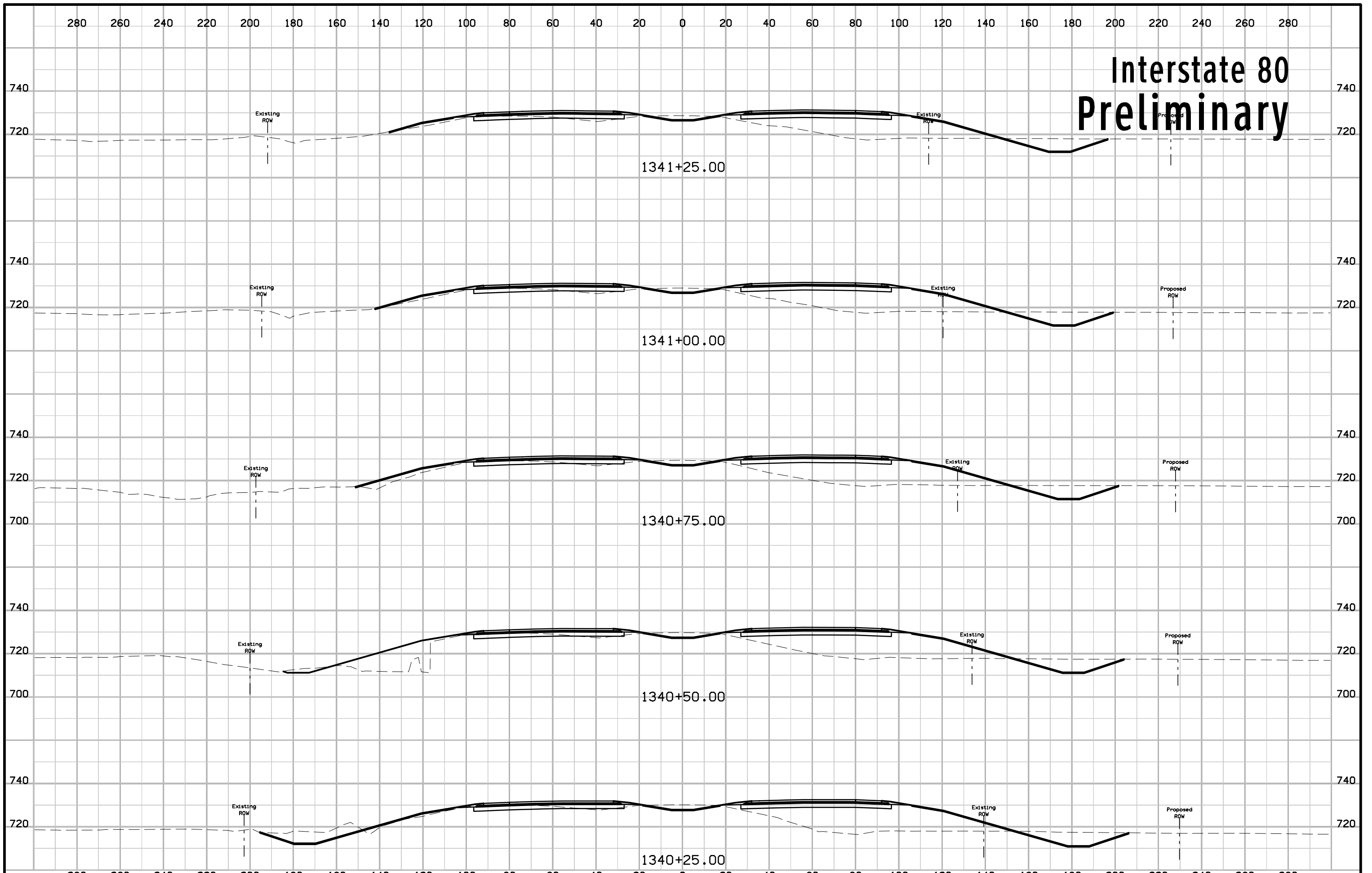
Interstate 80 Preliminary



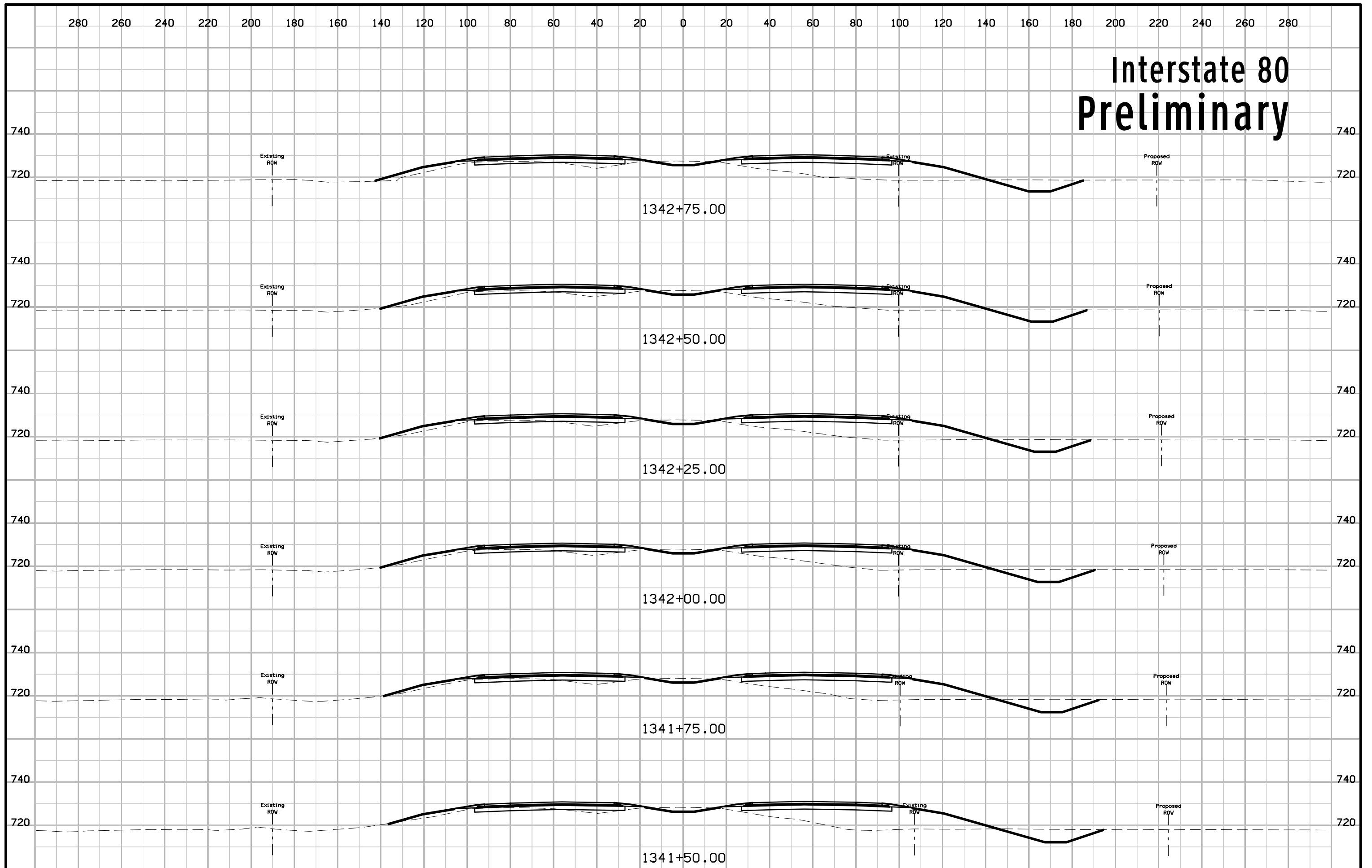
Interstate 80 Preliminary



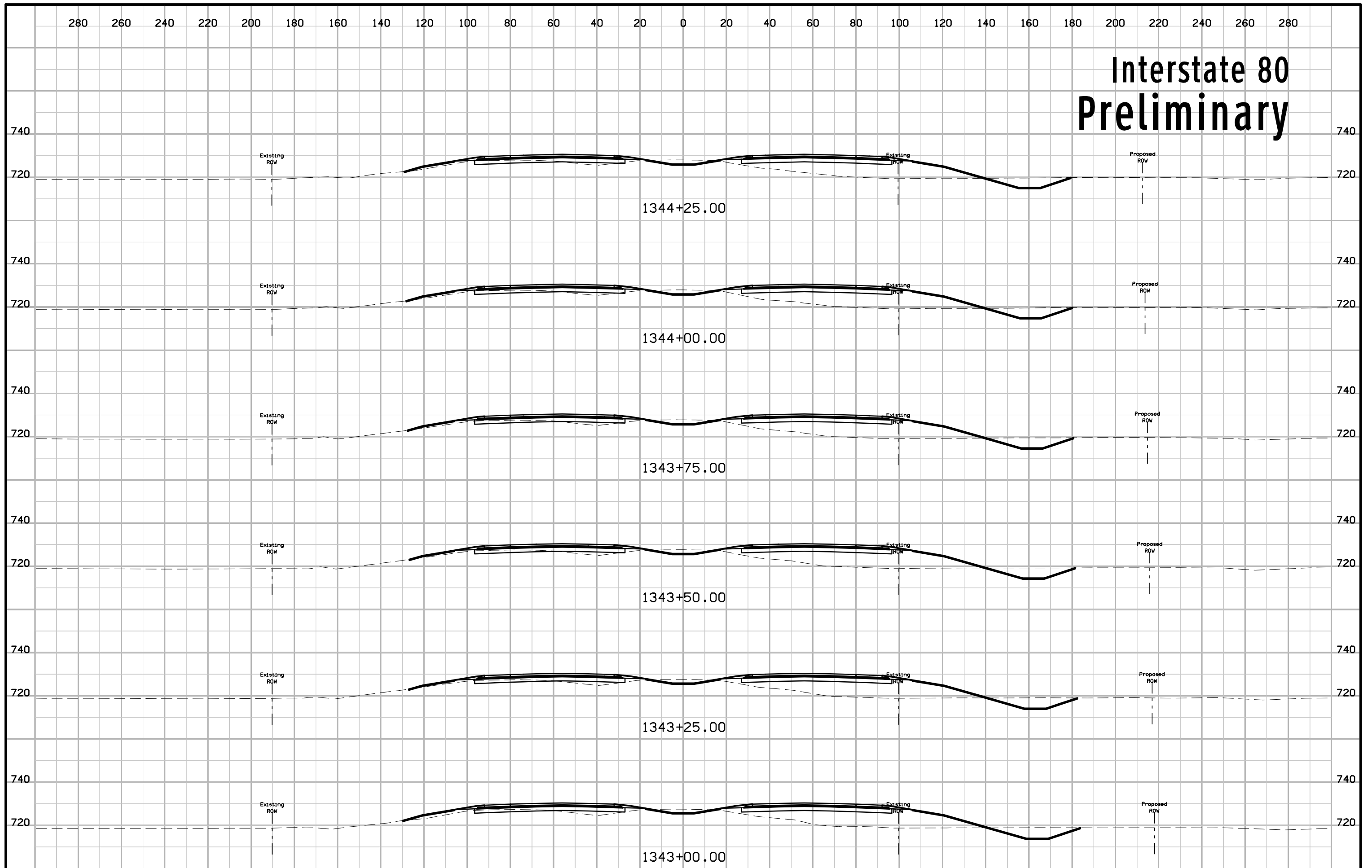
Interstate 80 Preliminary



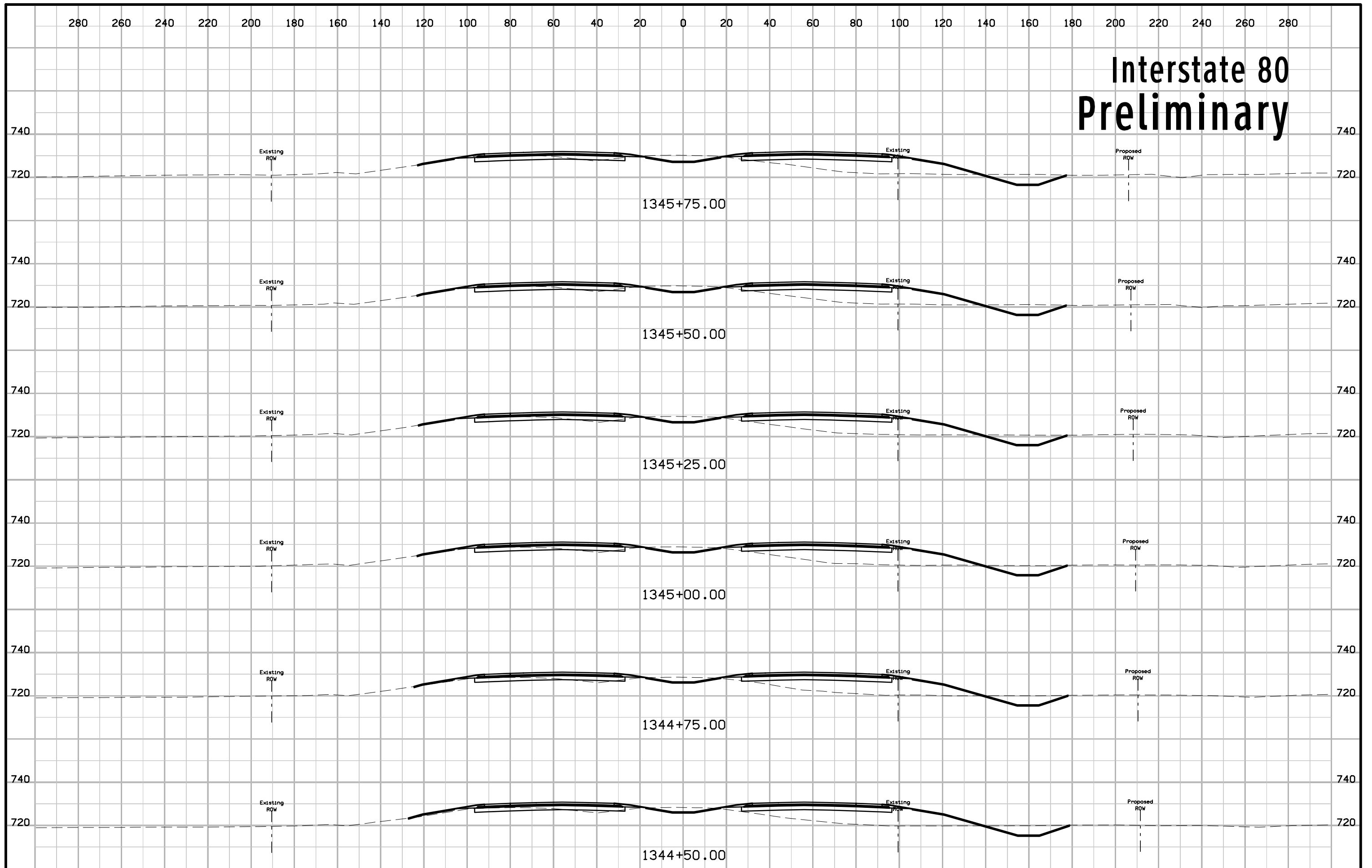
Interstate 80 Preliminary



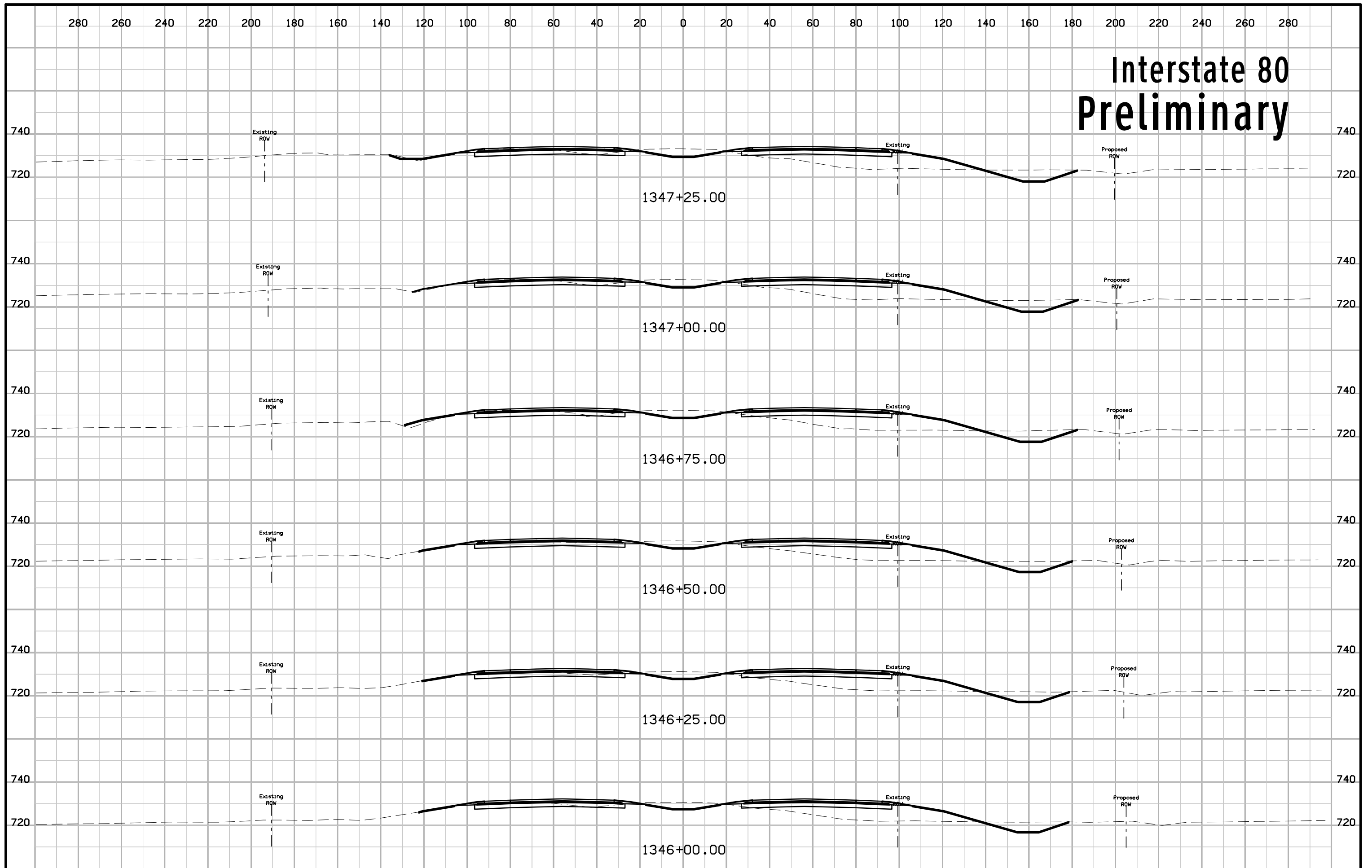
Interstate 80 Preliminary



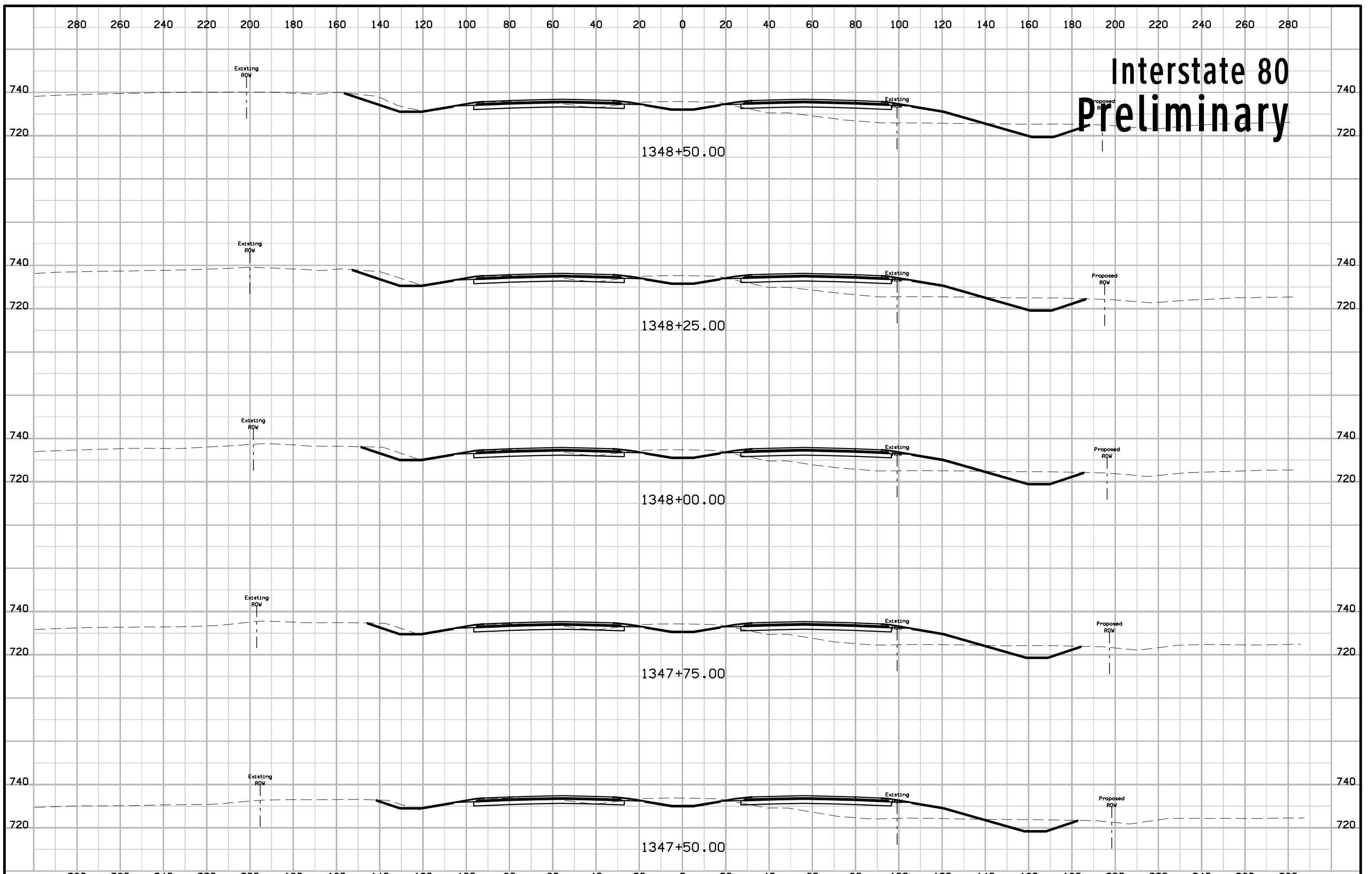
Interstate 80 Preliminary



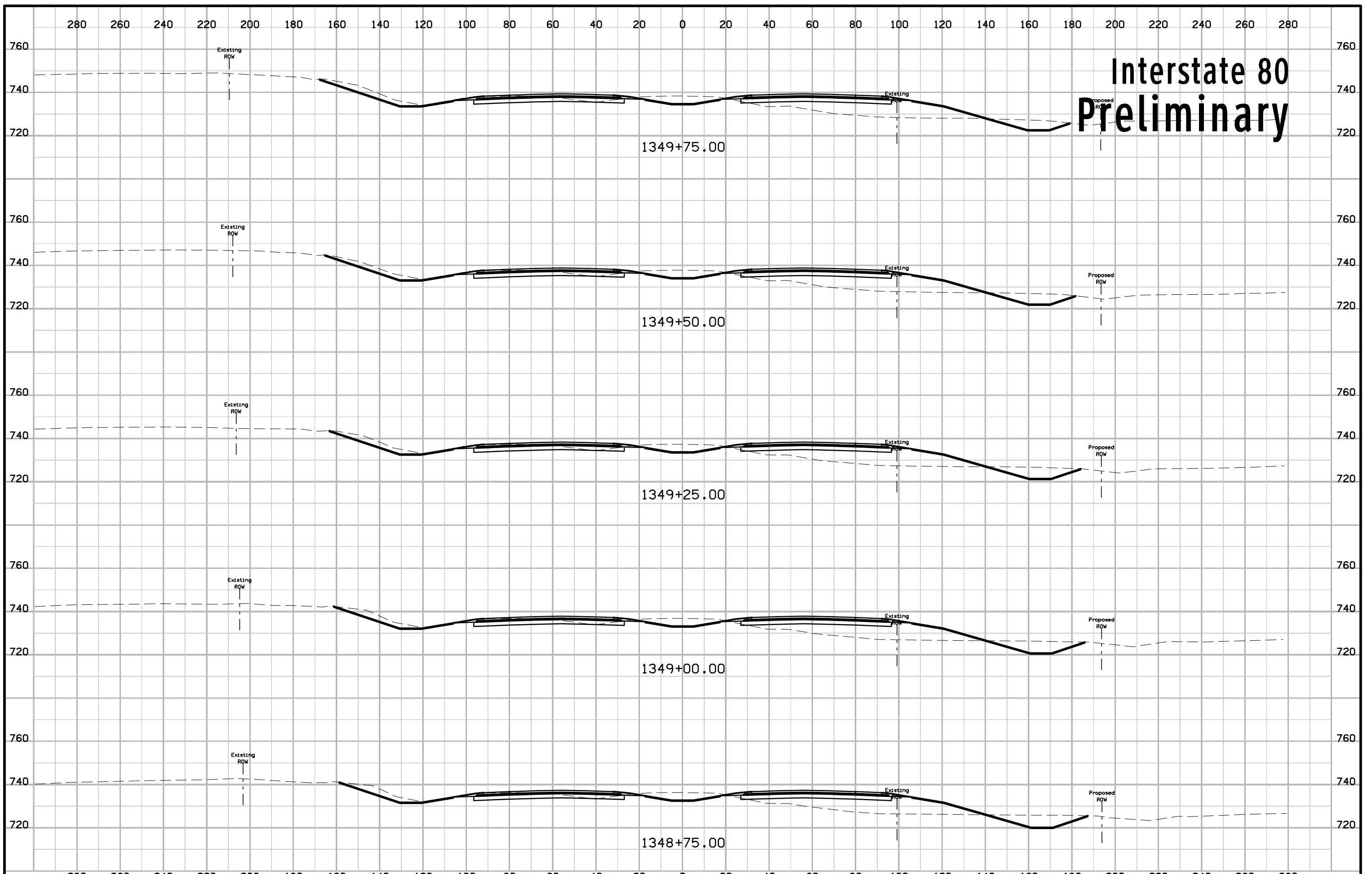
Interstate 80 Preliminary



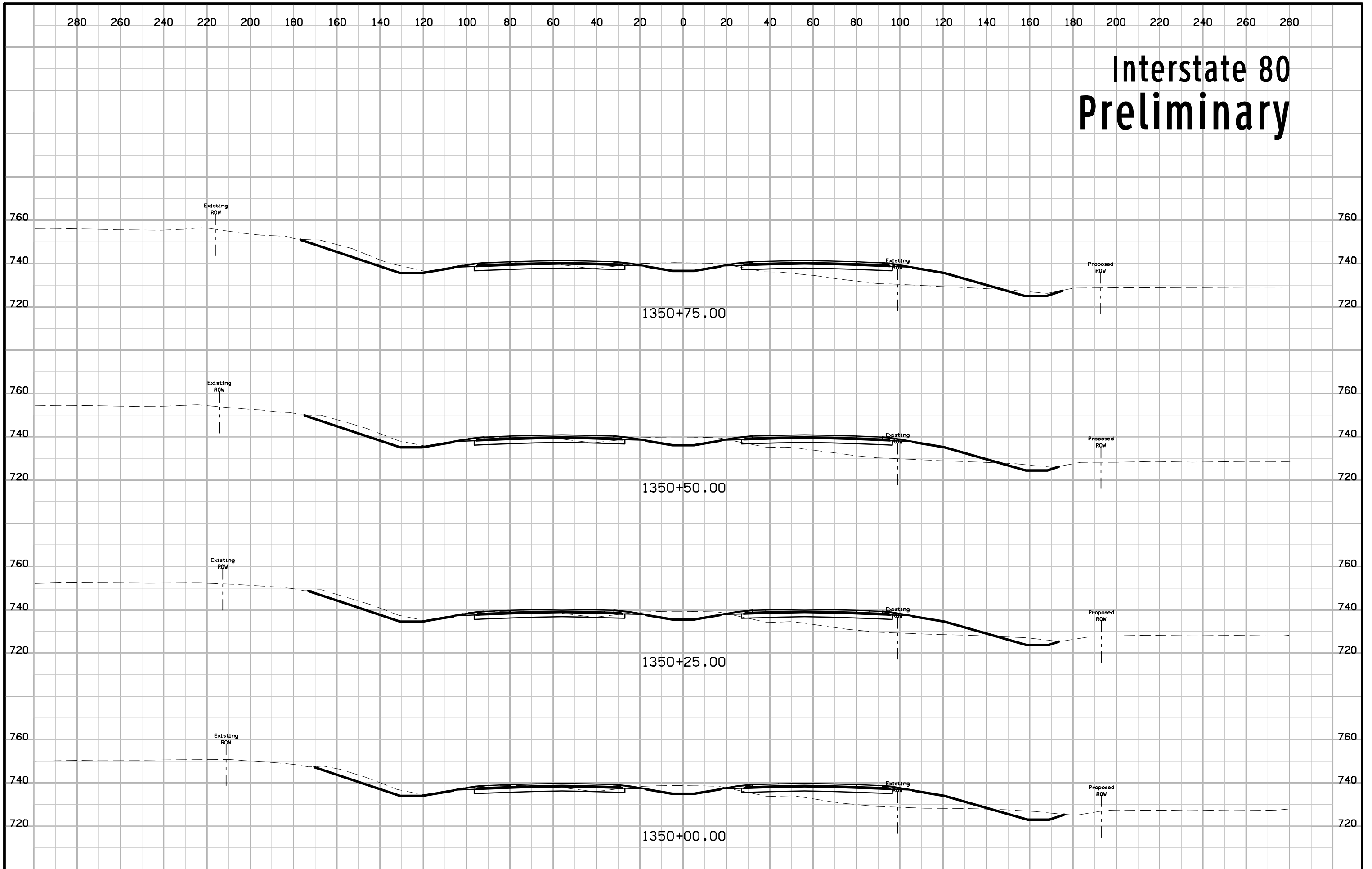
Interstate 80 Preliminary



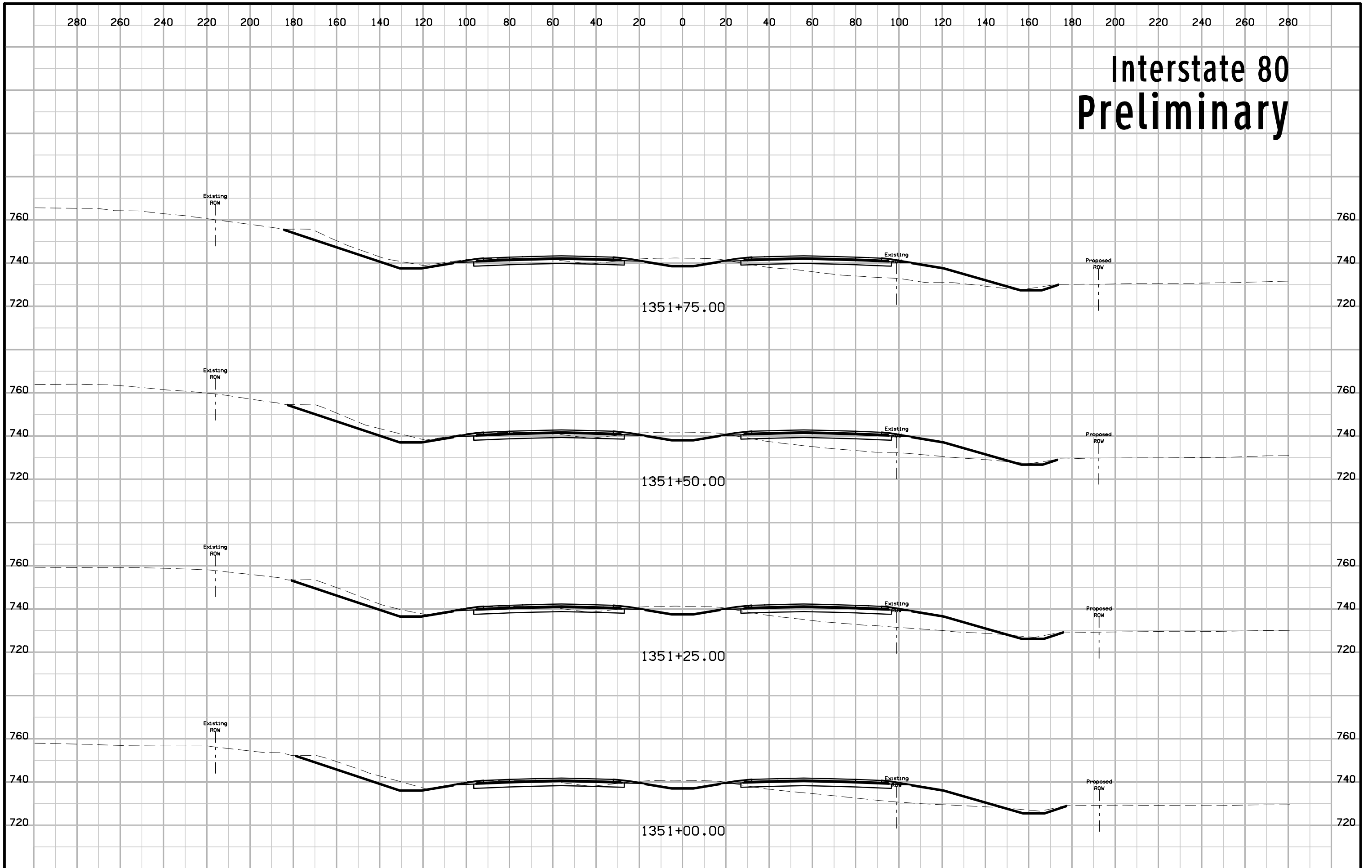
Interstate 80 Preliminary



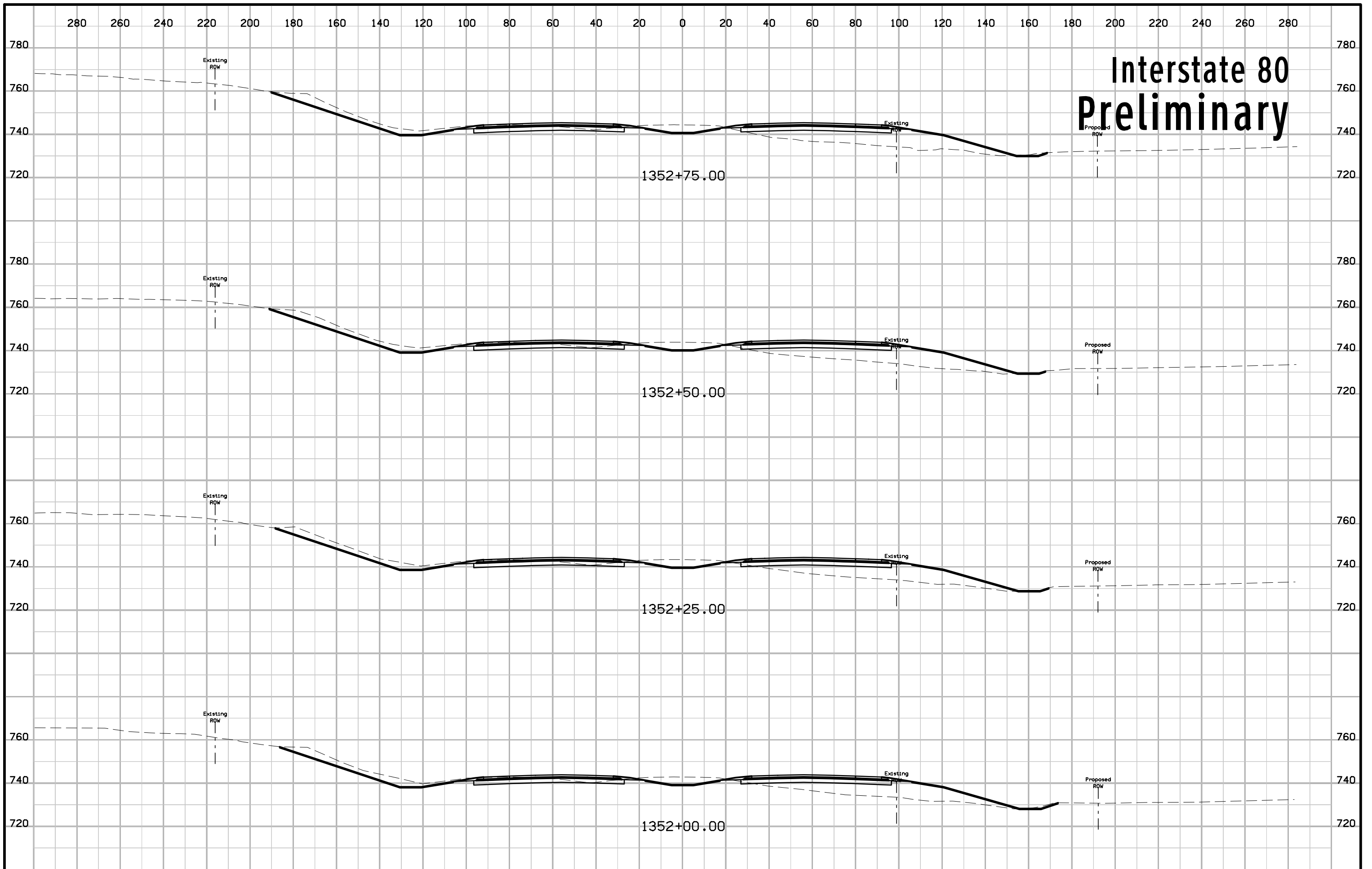
Interstate 80 Preliminary



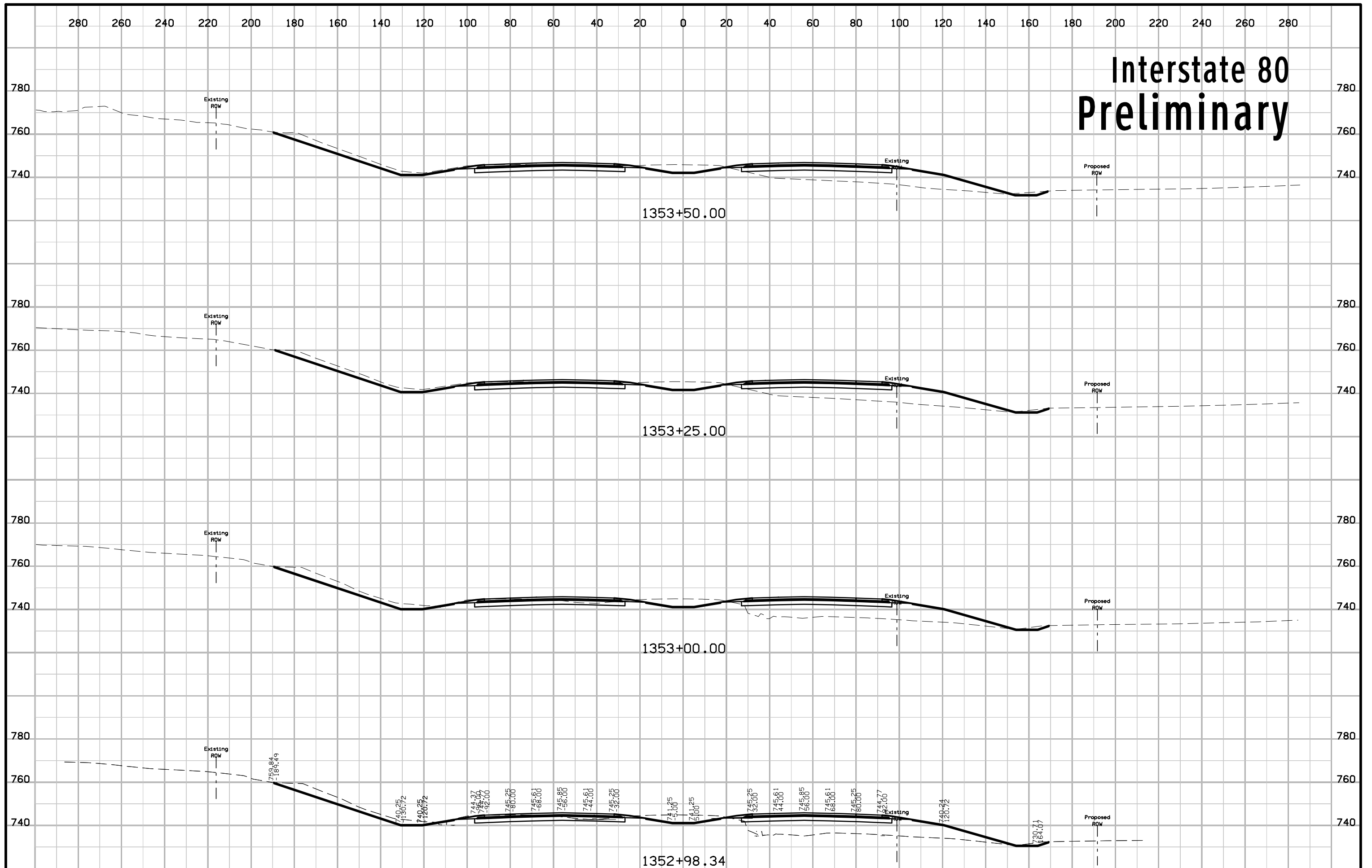
Interstate 80 Preliminary



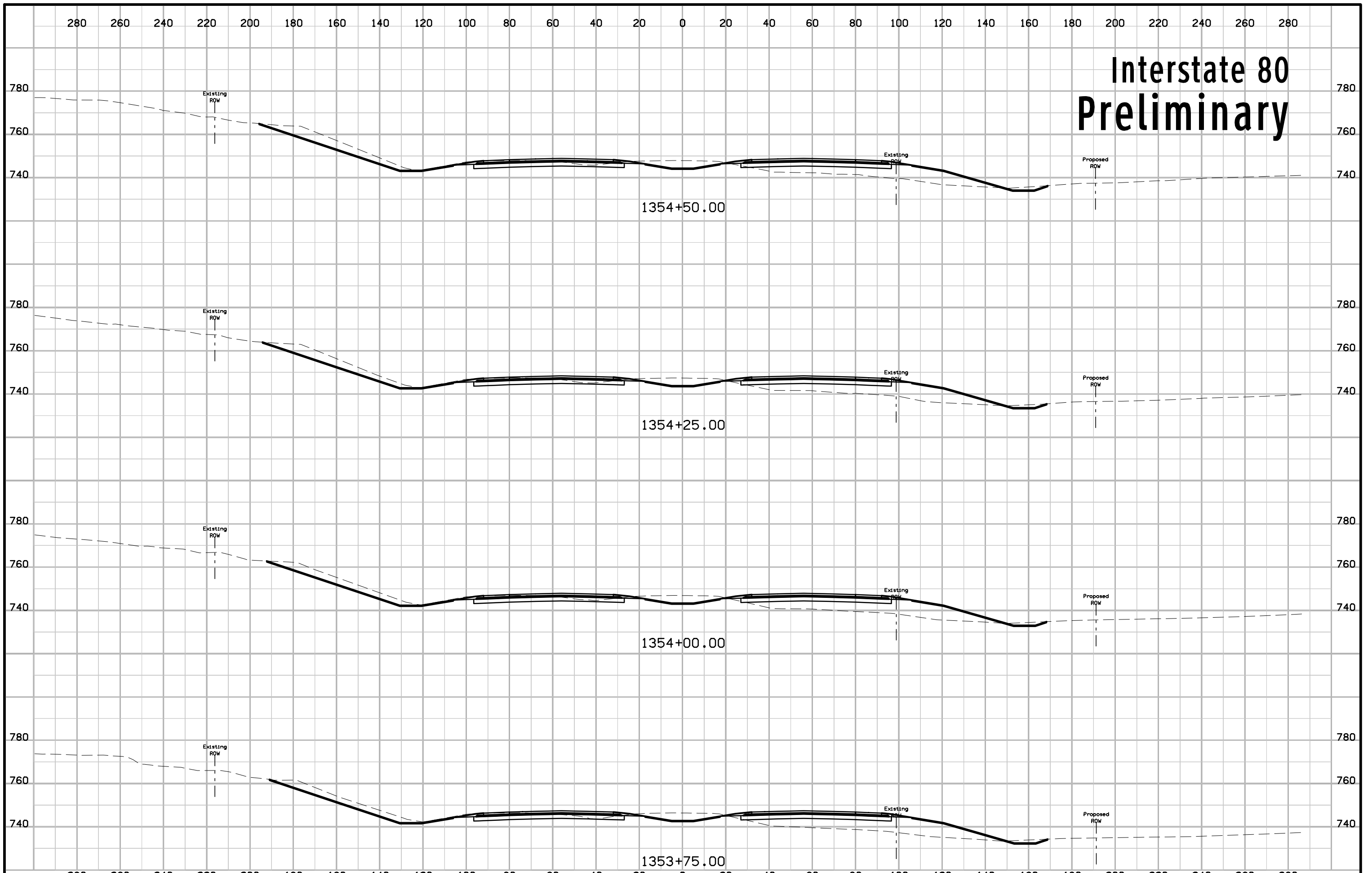
Interstate 80 Preliminary



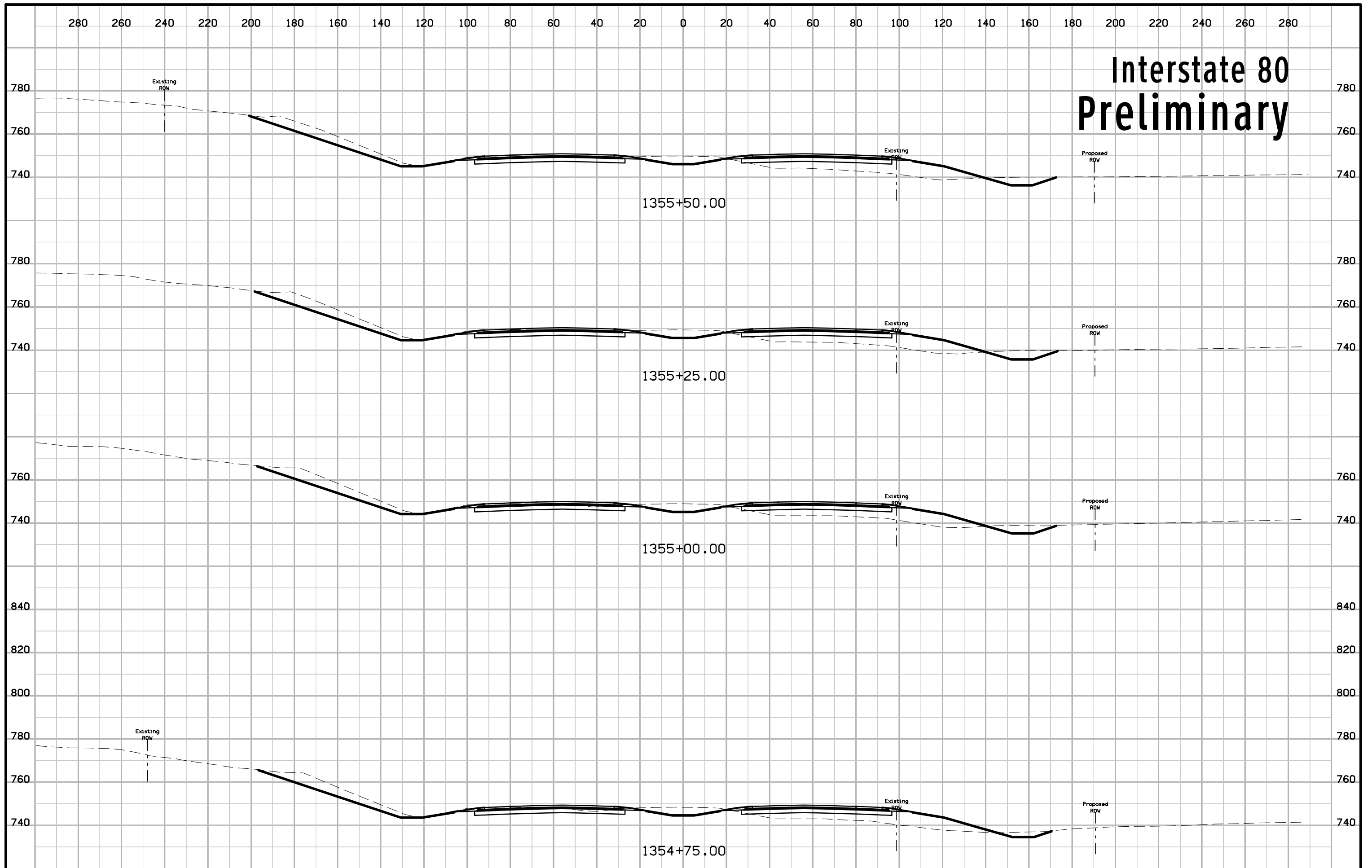
Interstate 80 Preliminary



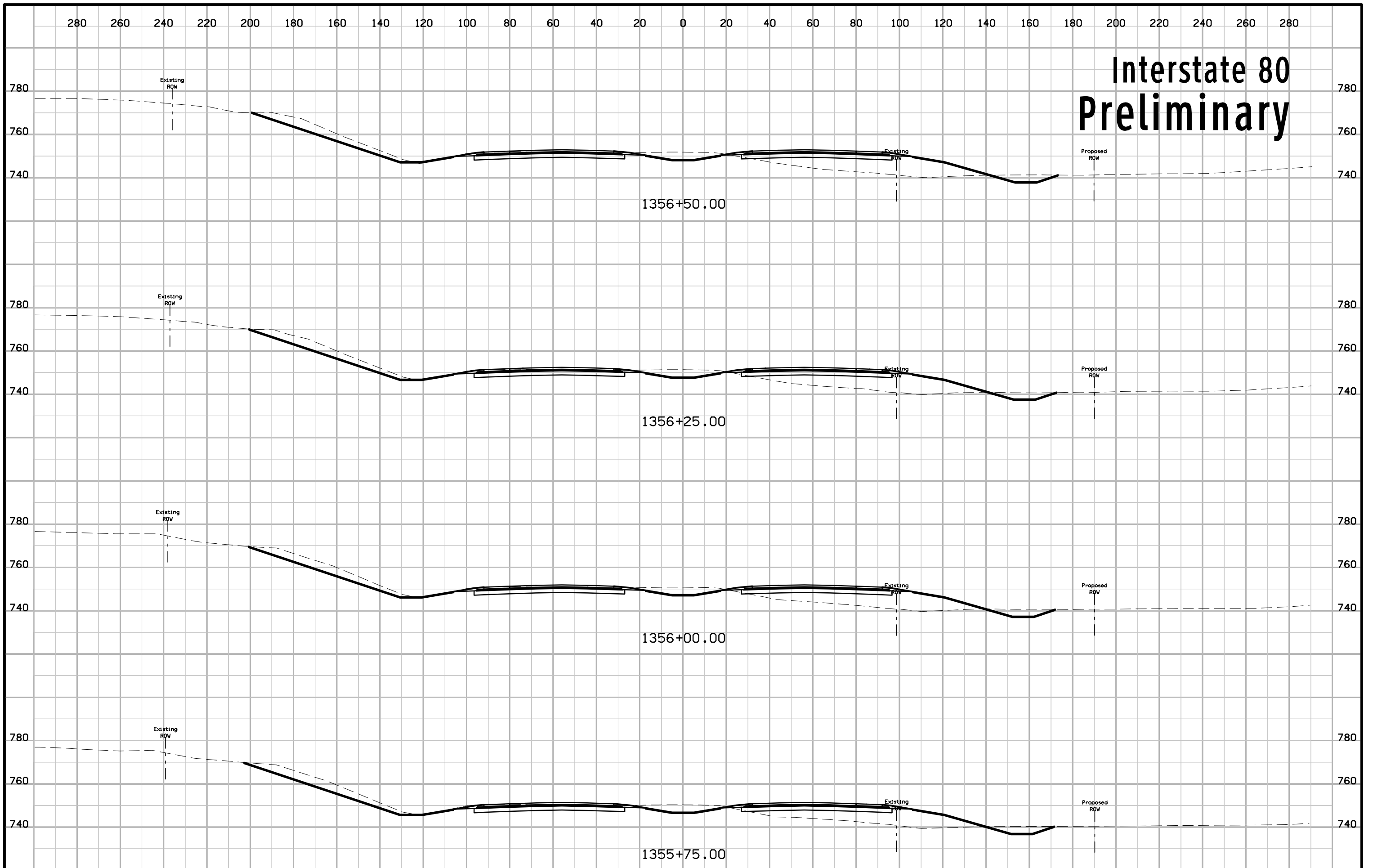
Interstate 80 Preliminary



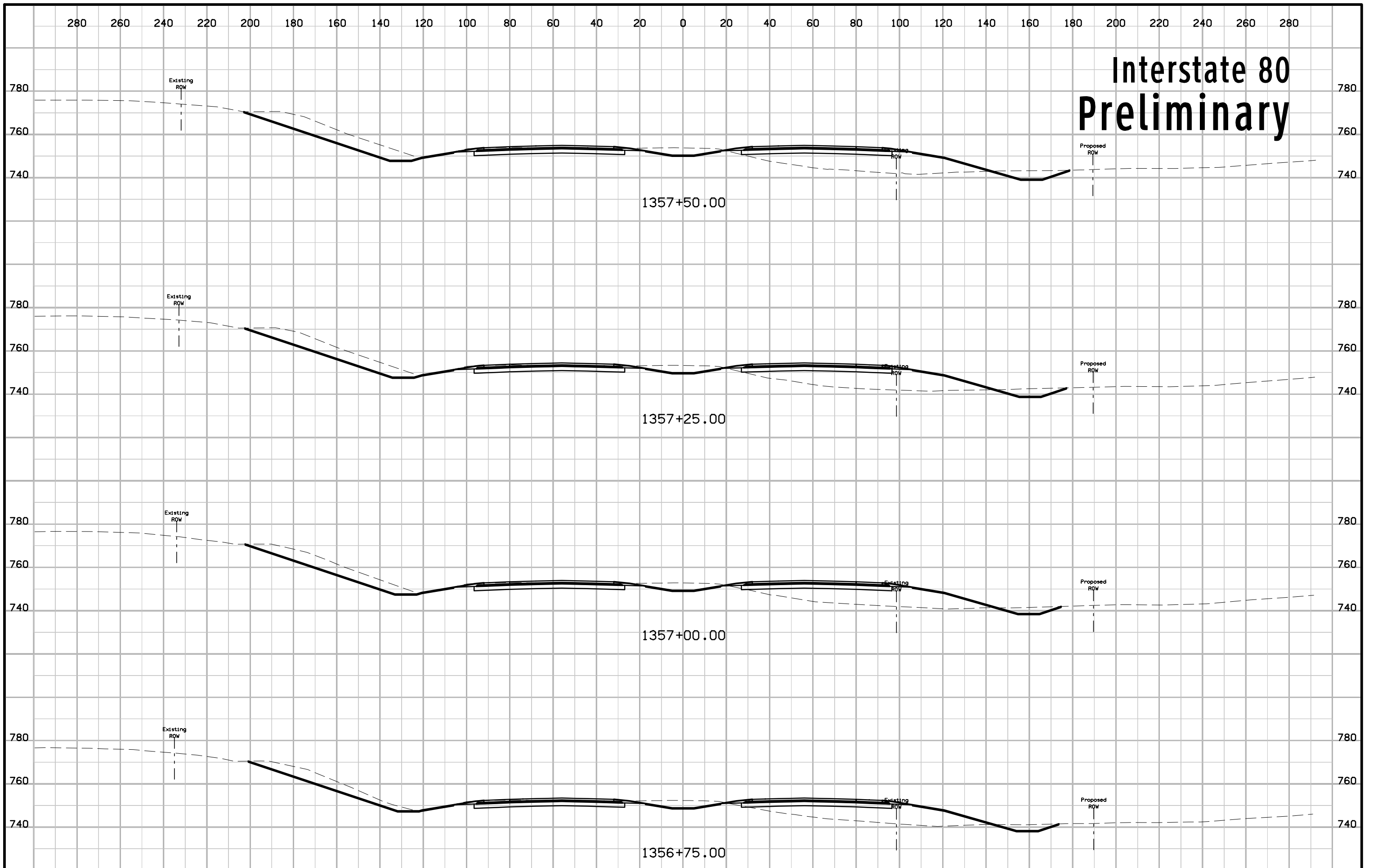
Interstate 80 Preliminary



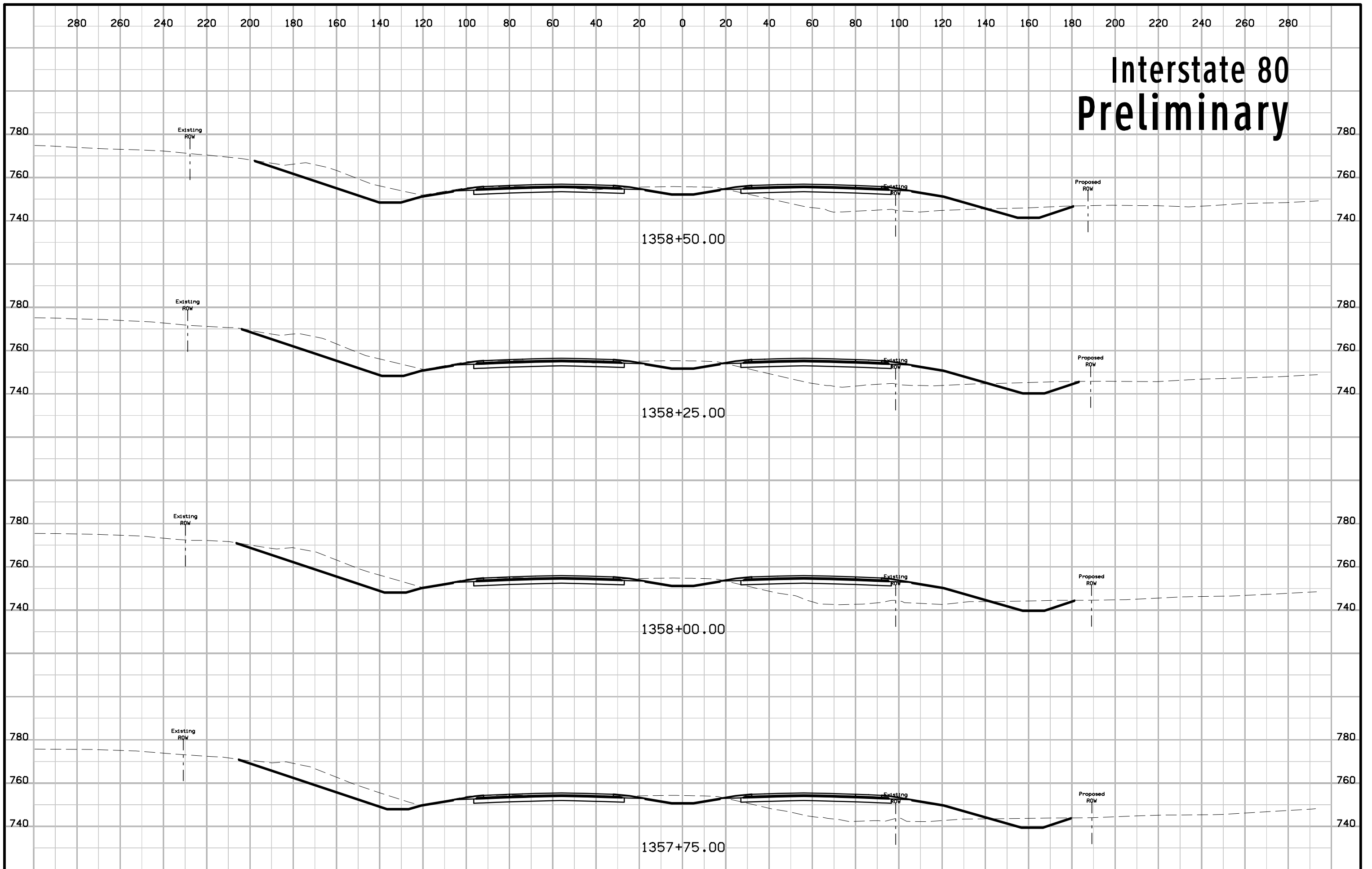
Interstate 80 Preliminary



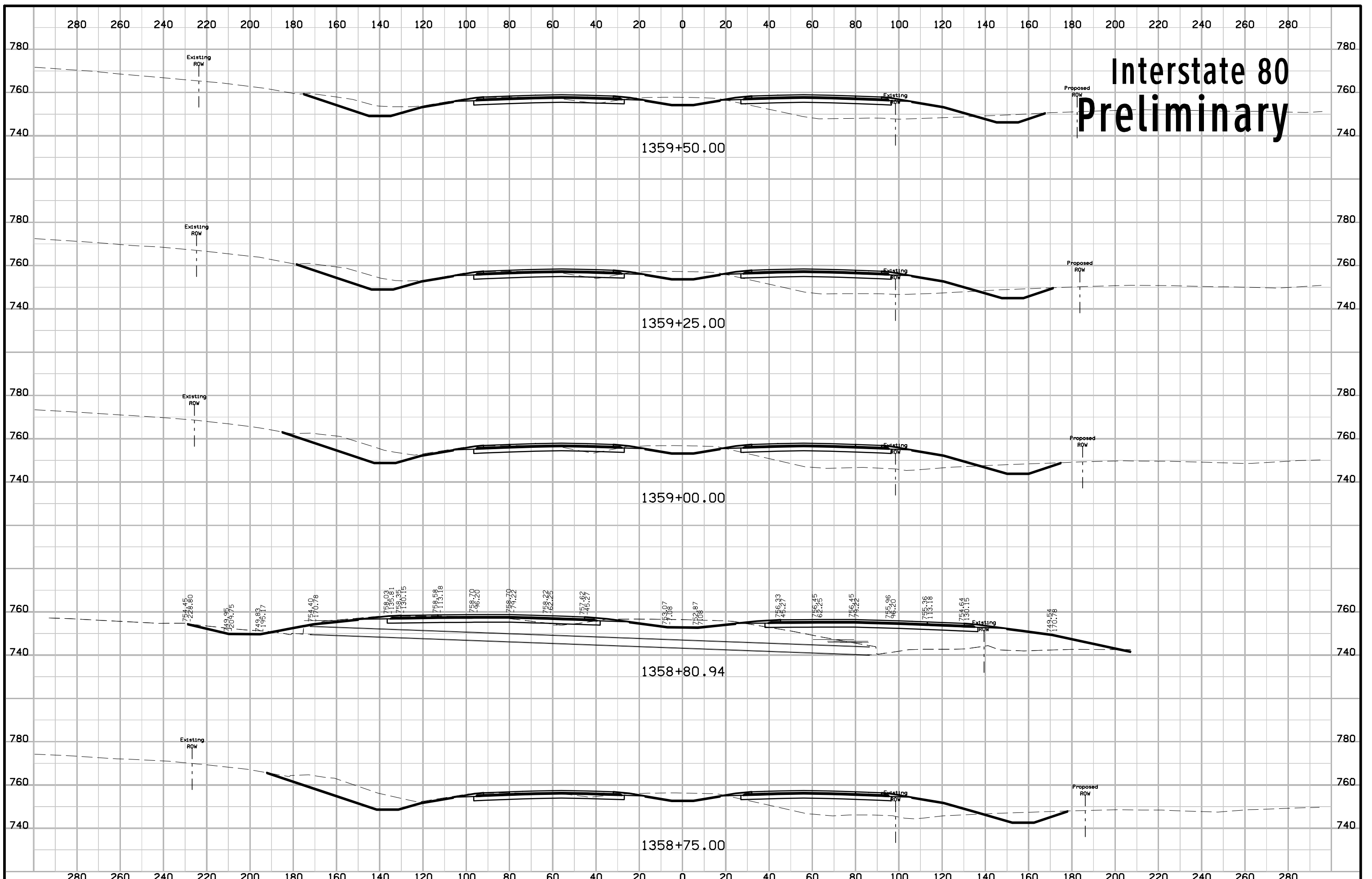
Interstate 80 Preliminary



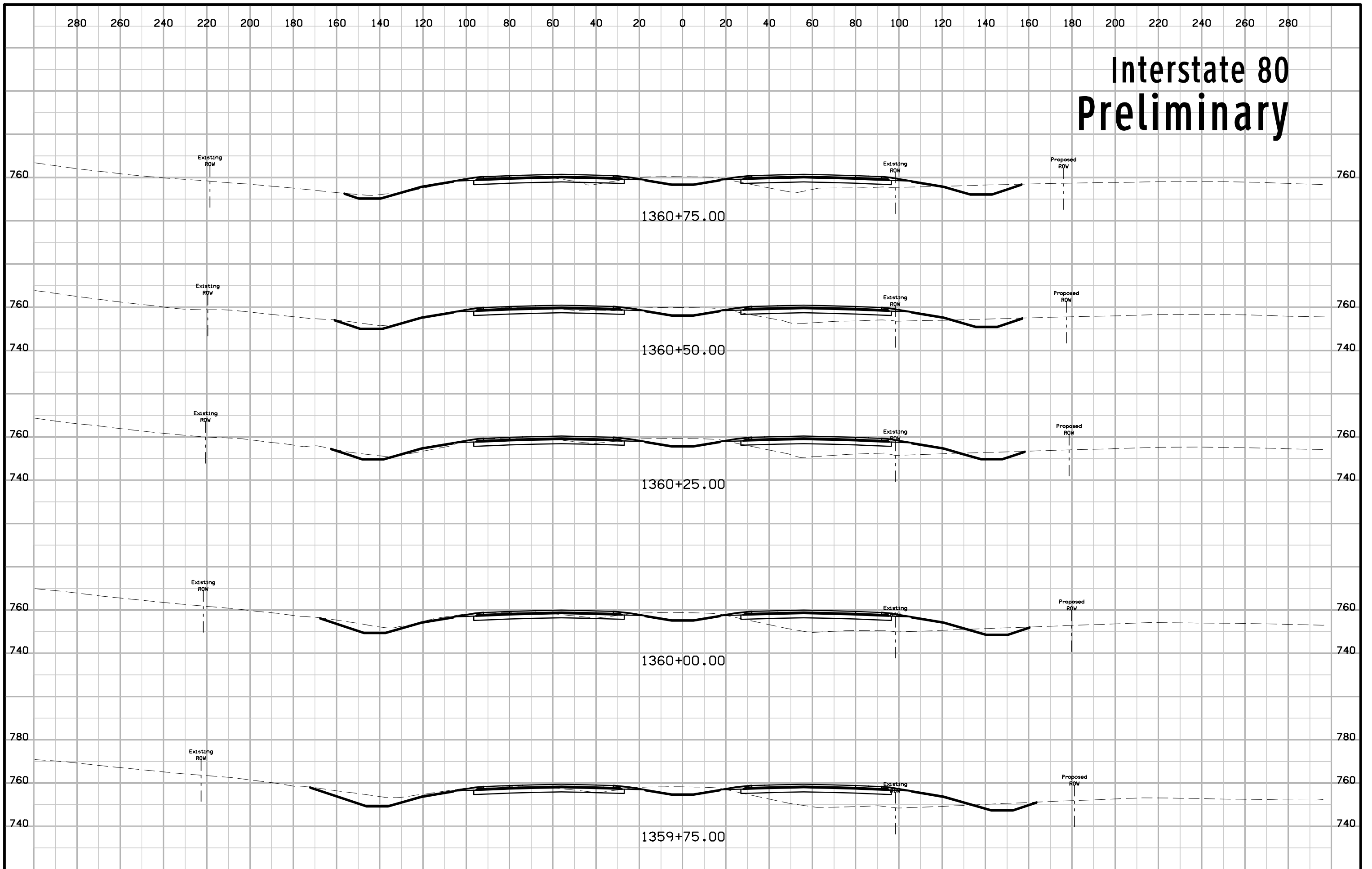
Interstate 80 Preliminary



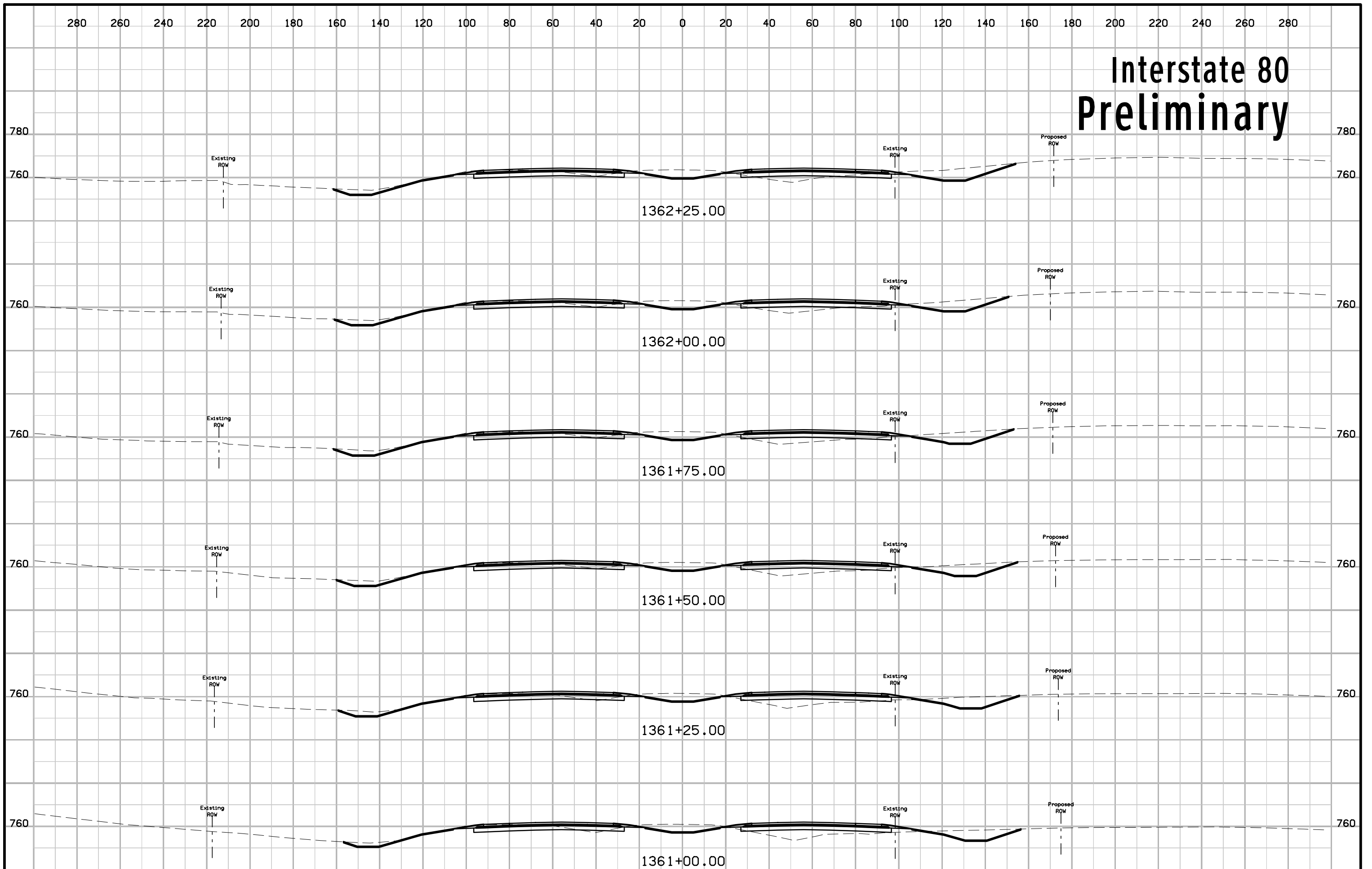
Interstate 80 Preliminary



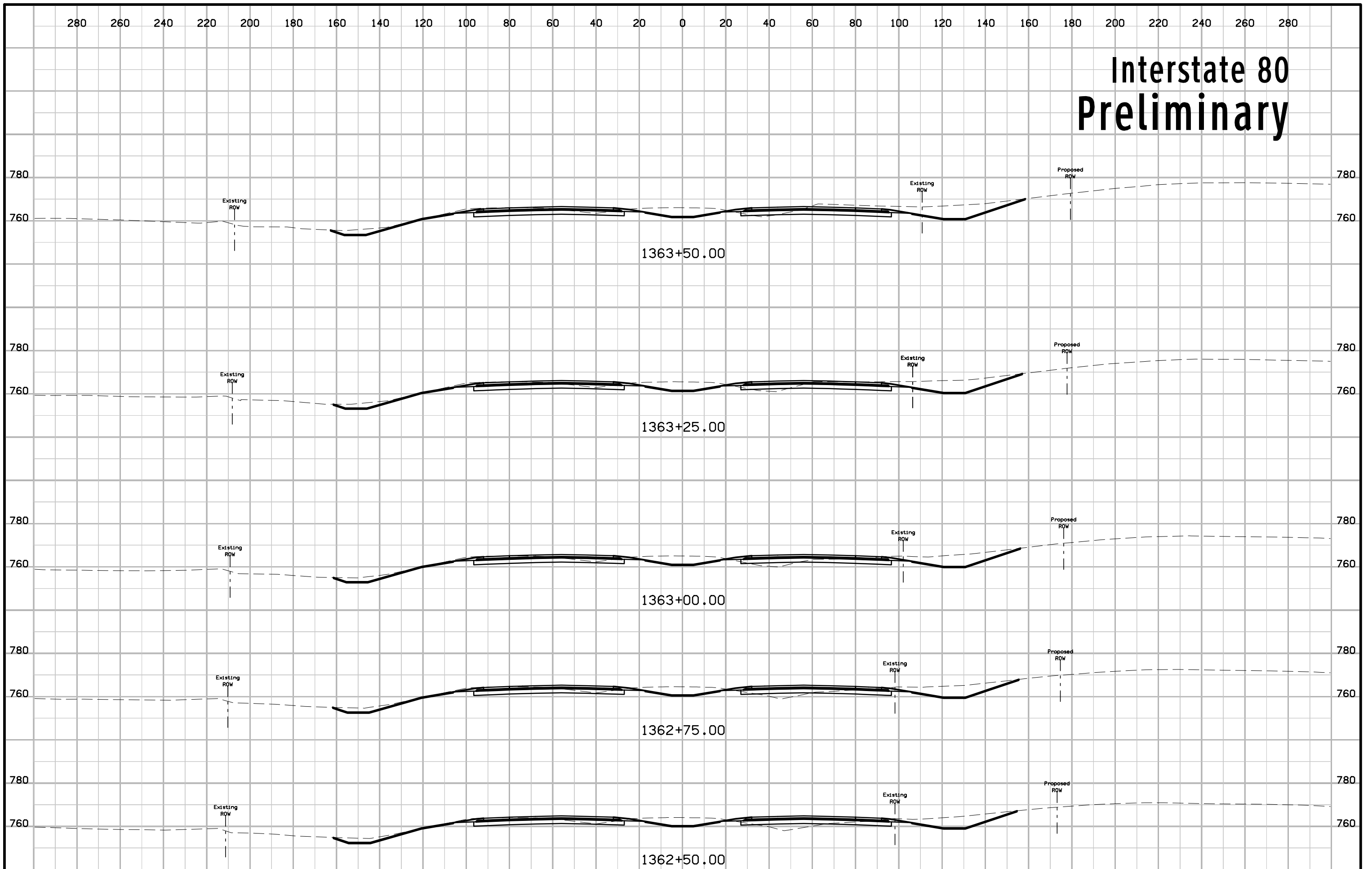
Interstate 80 Preliminary



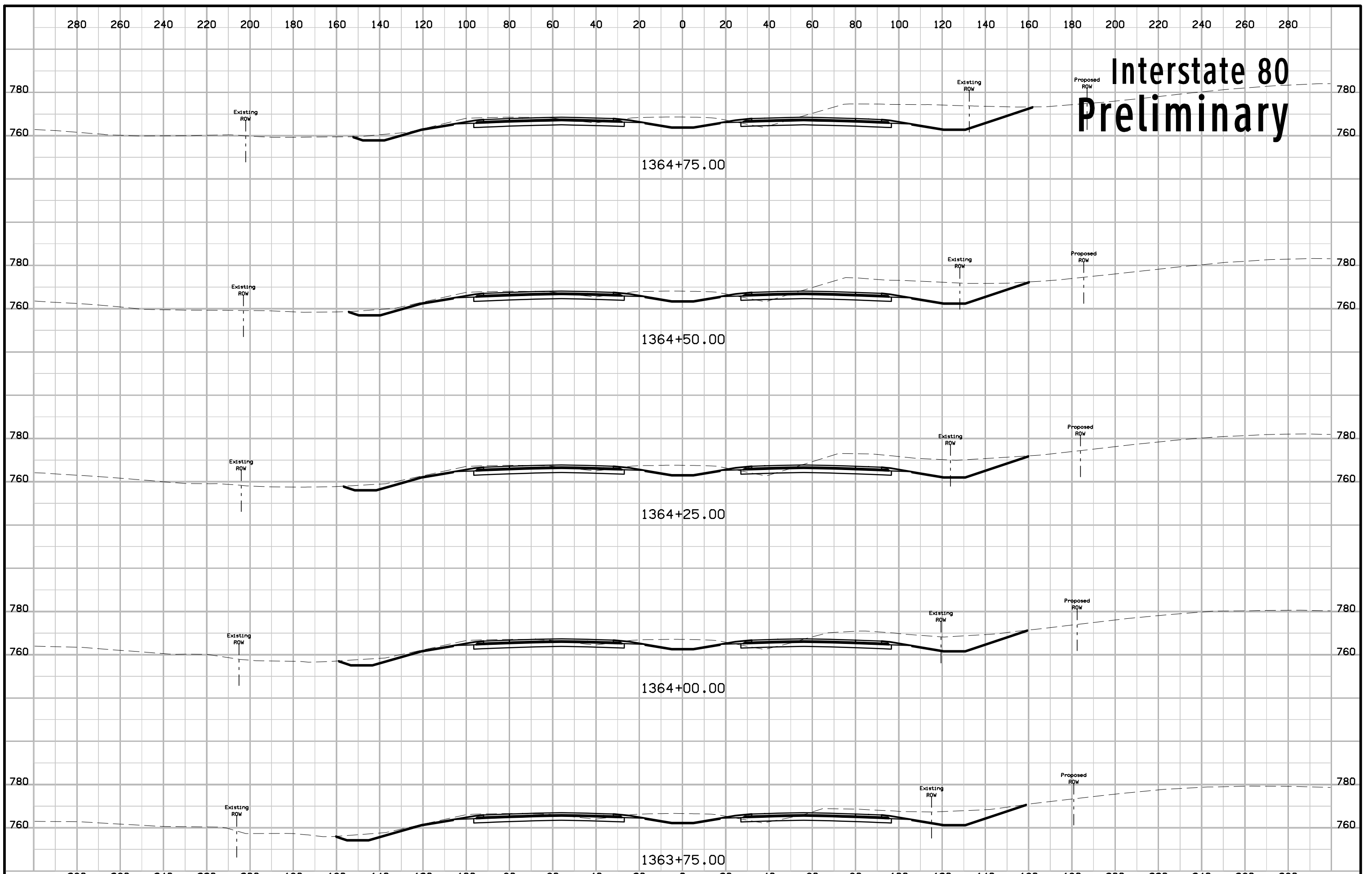
Interstate 80 Preliminary



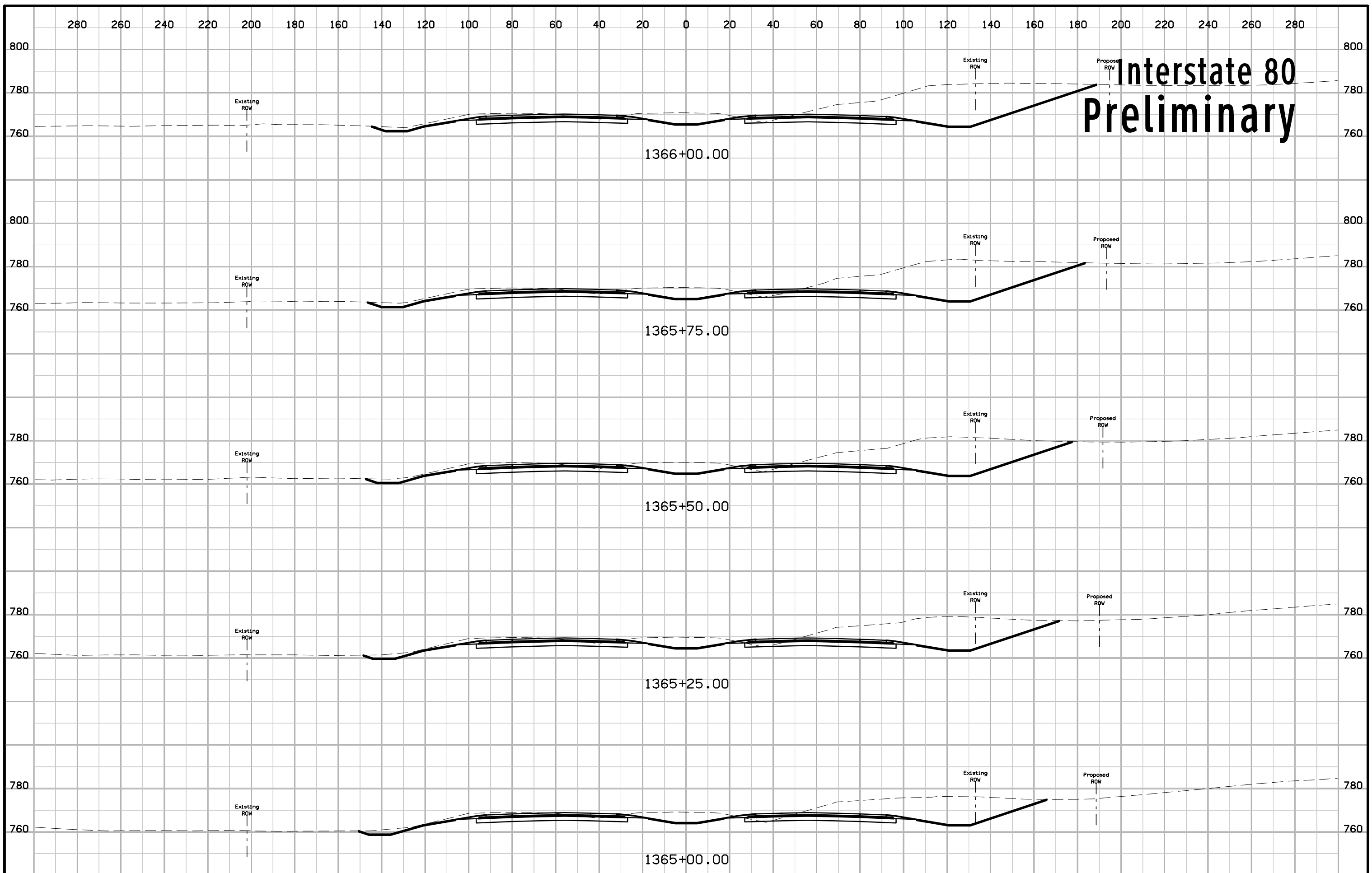
Interstate 80 Preliminary

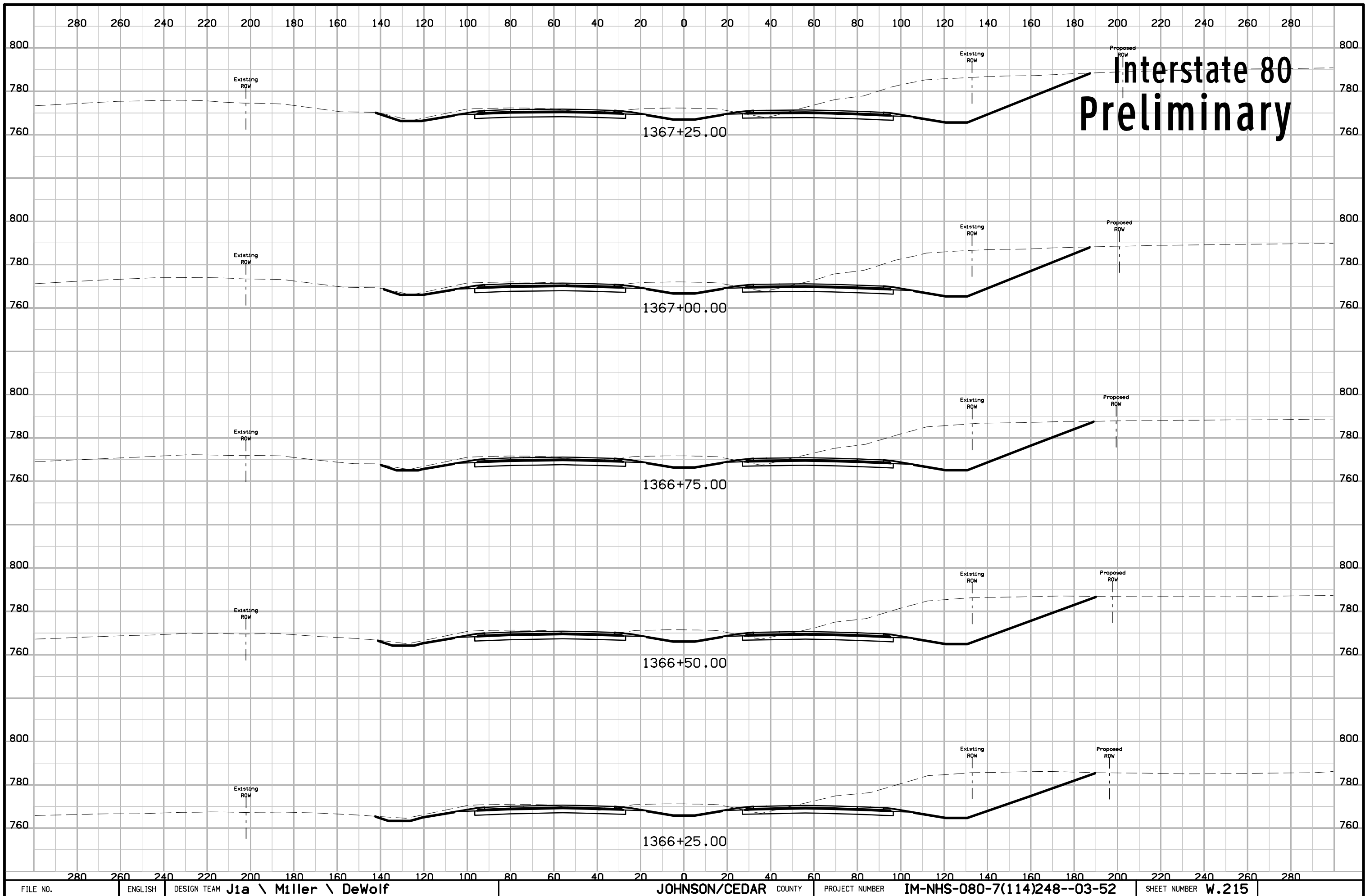


Interstate 80 Preliminary

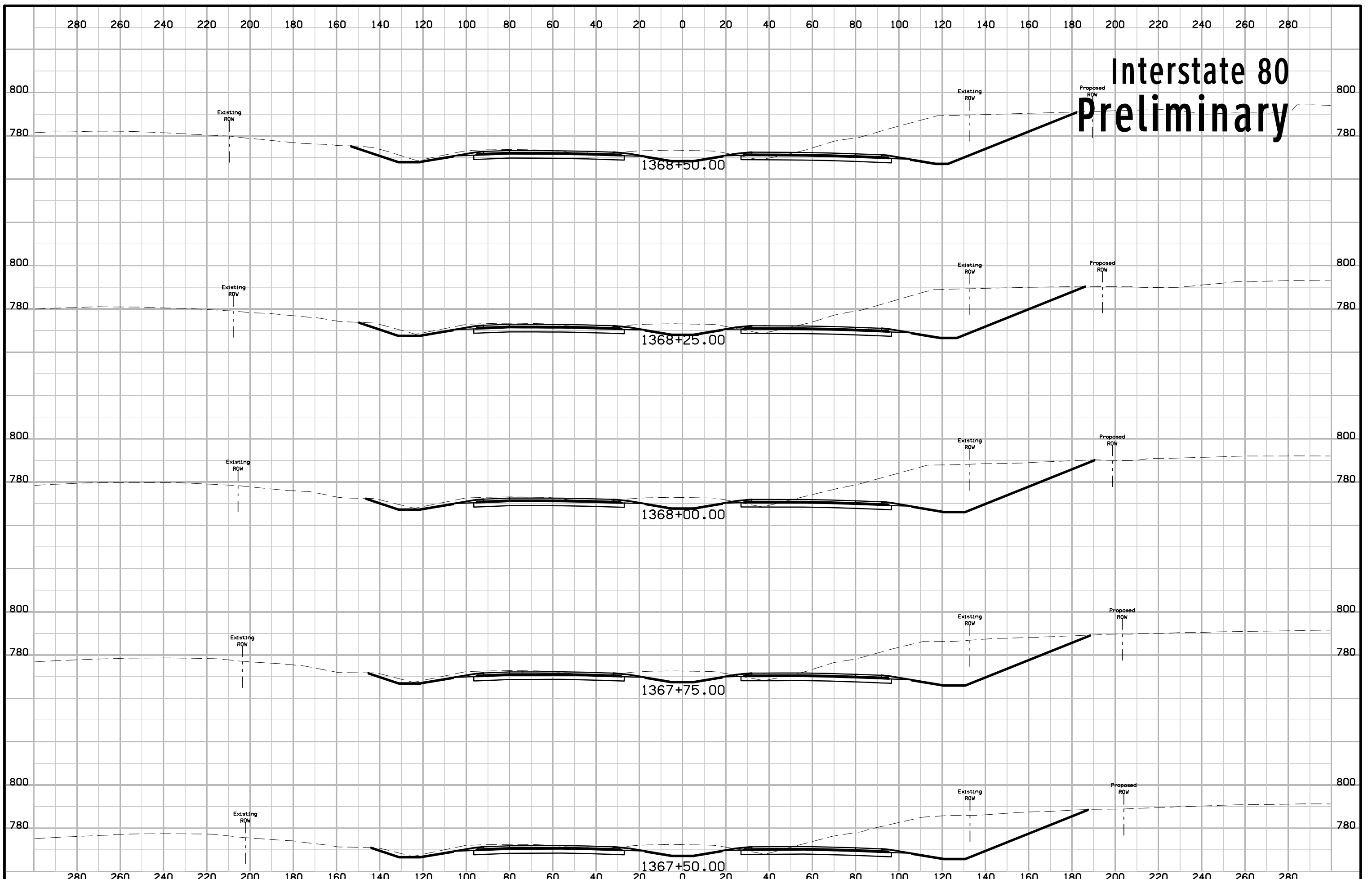


Interstate 80 Preliminary

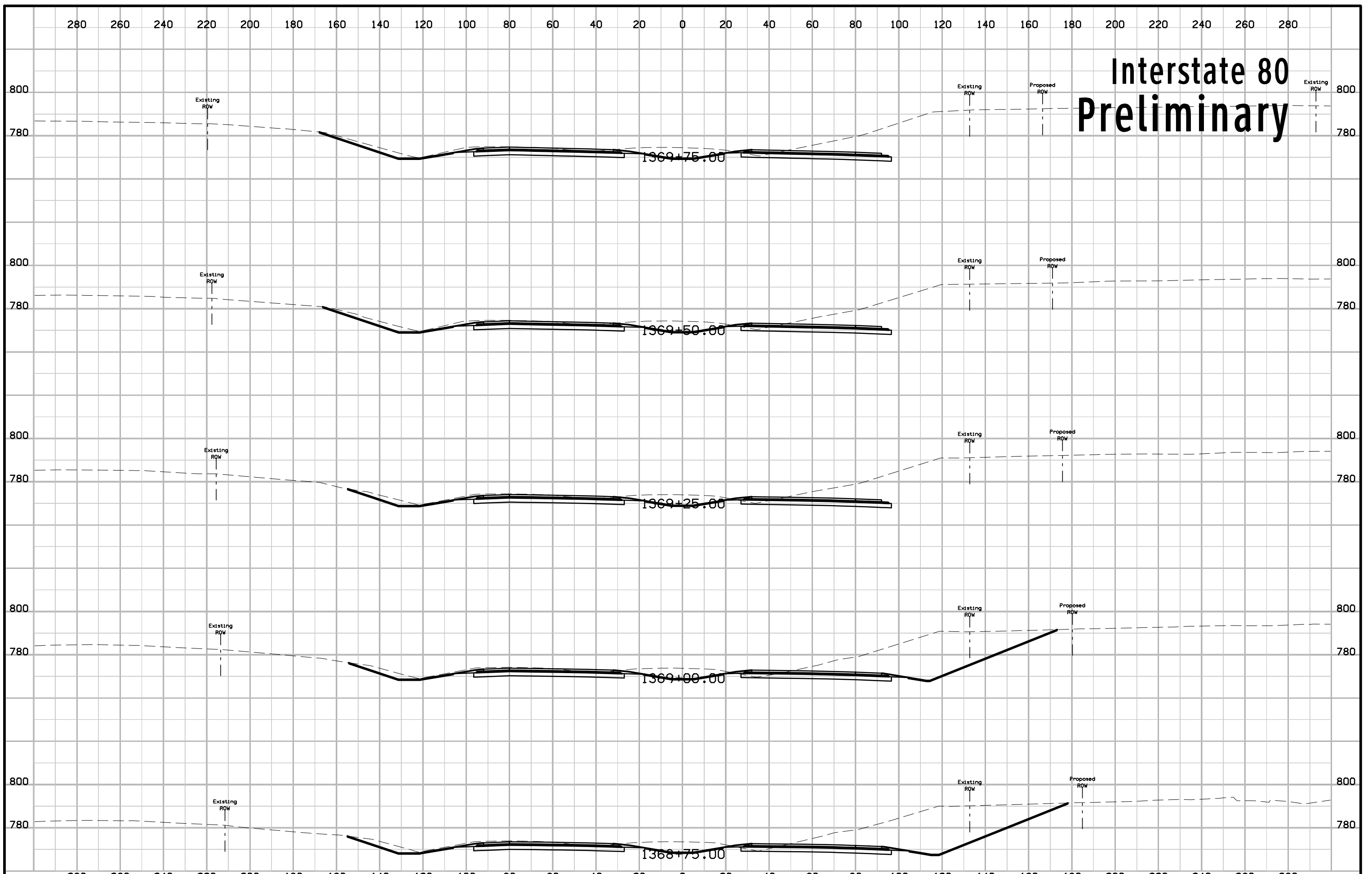




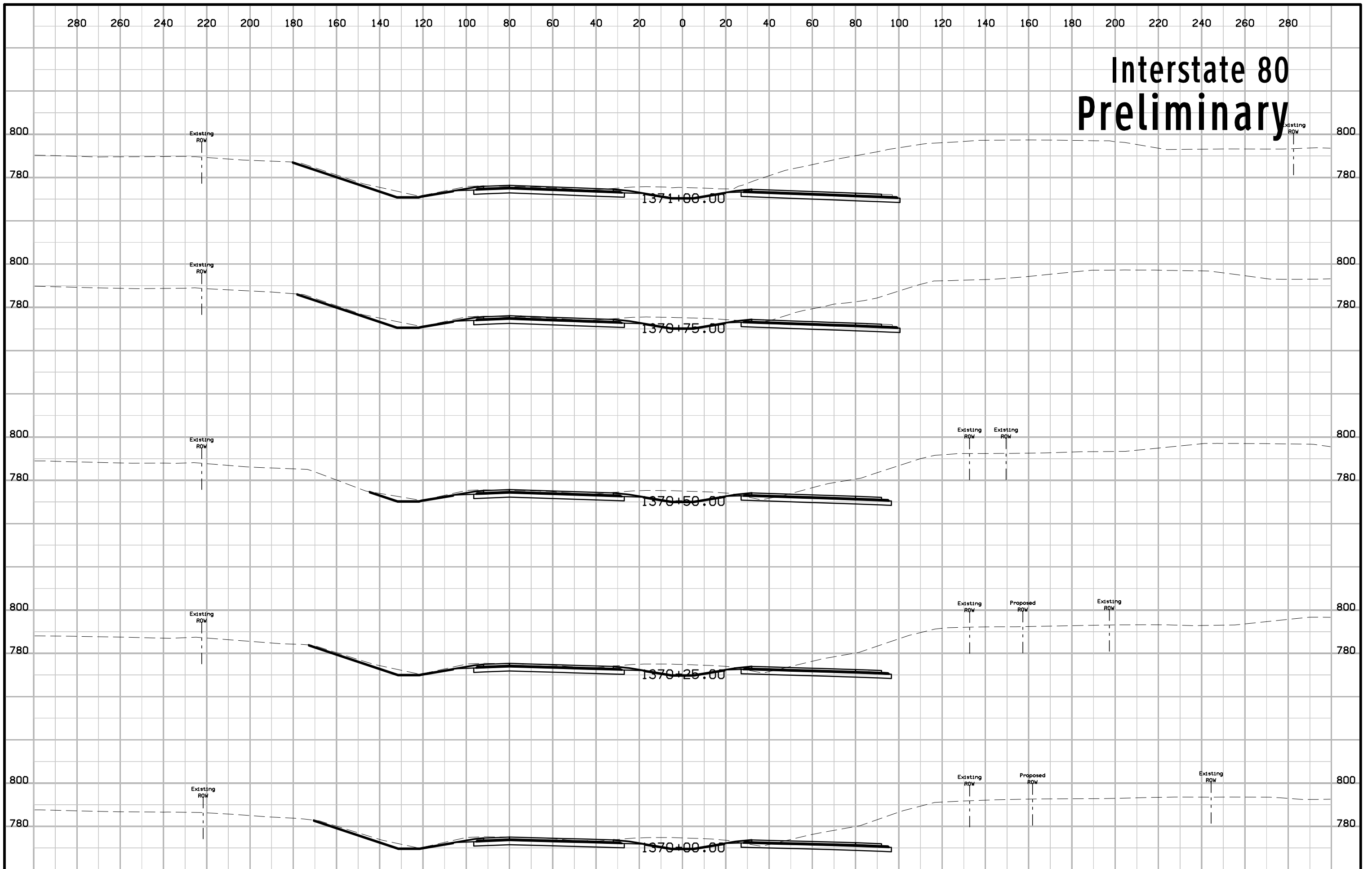
Interstate 80 Preliminary



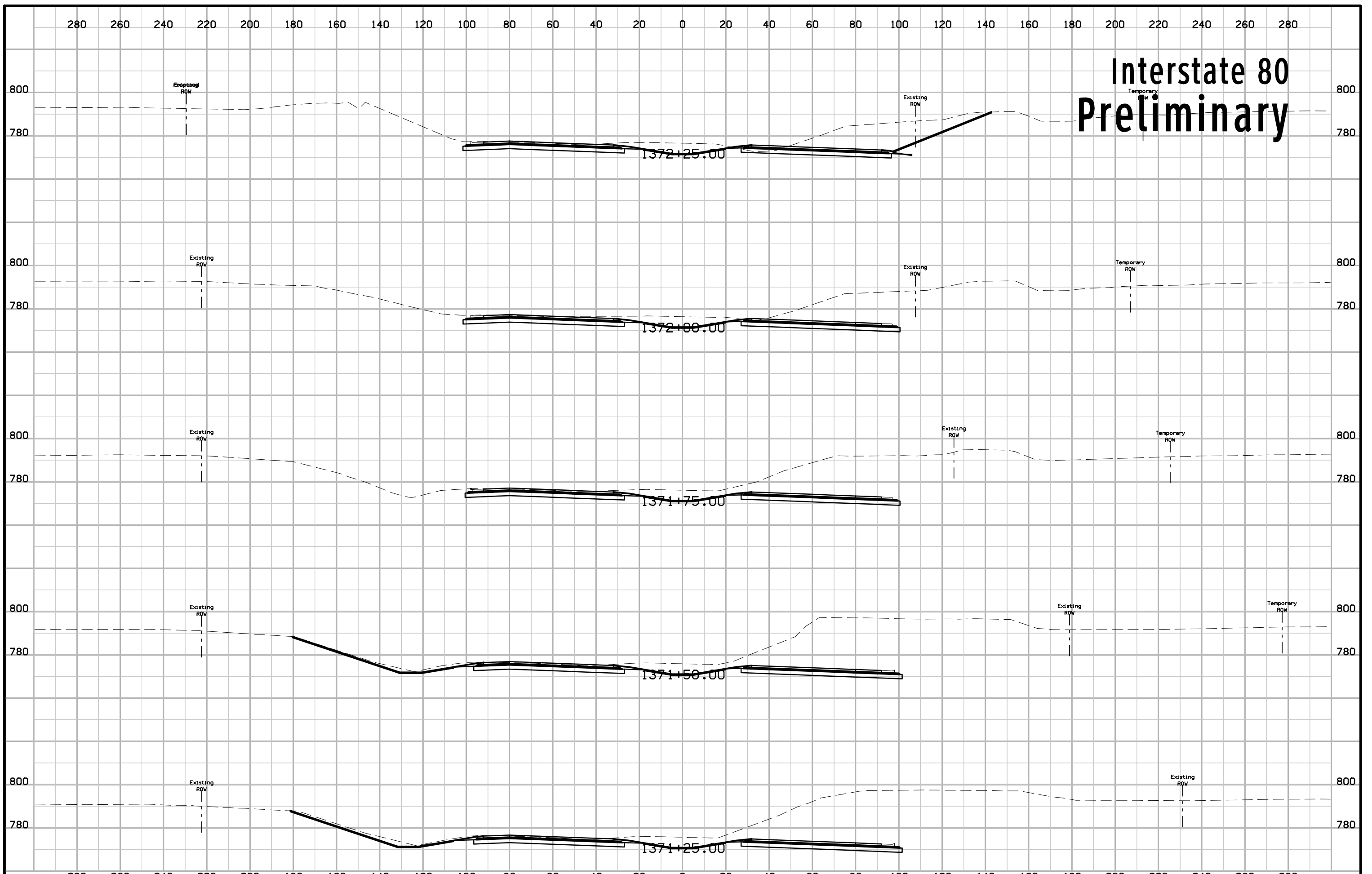
Interstate 80 Preliminary



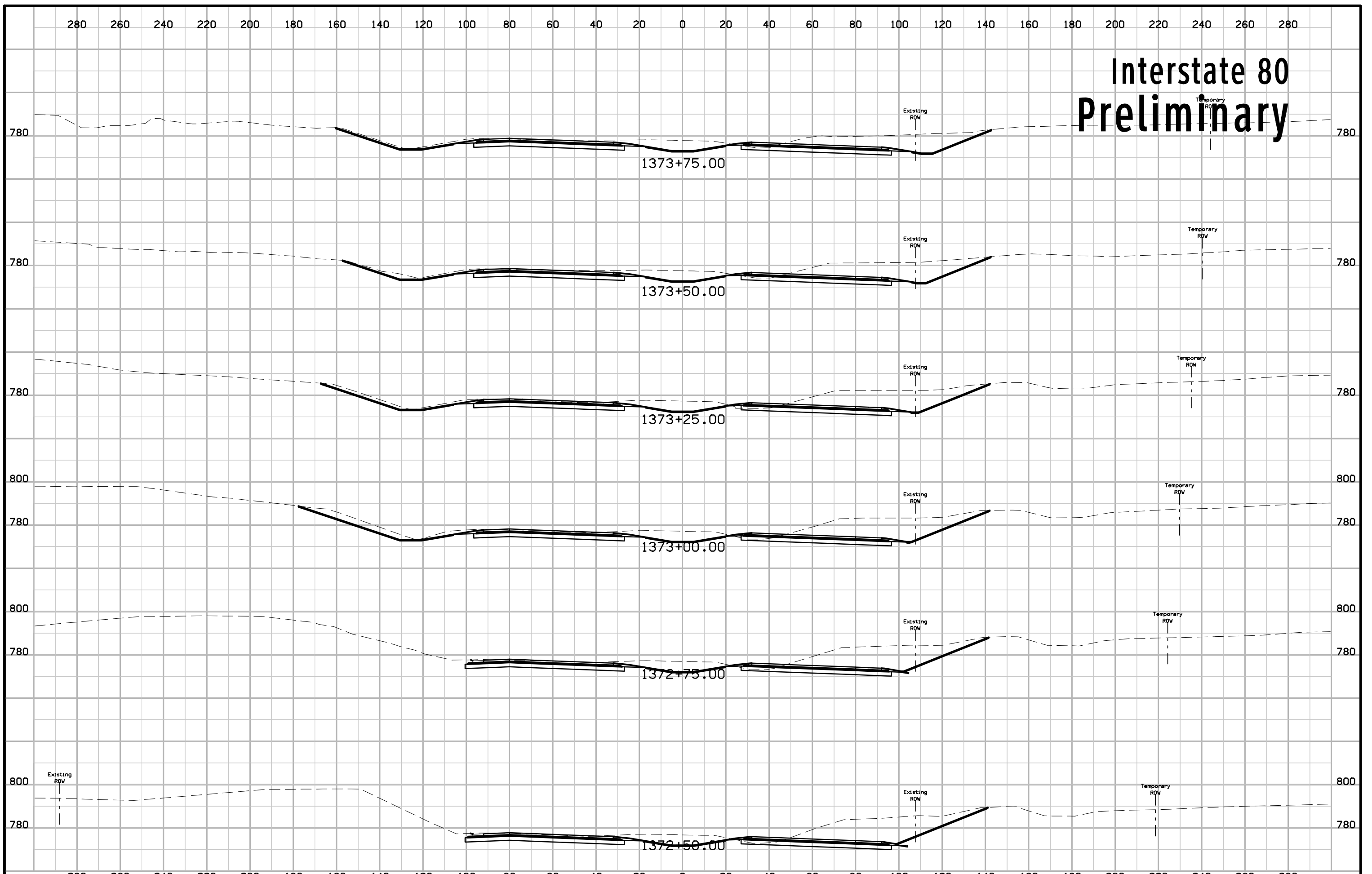
Interstate 80 Preliminary



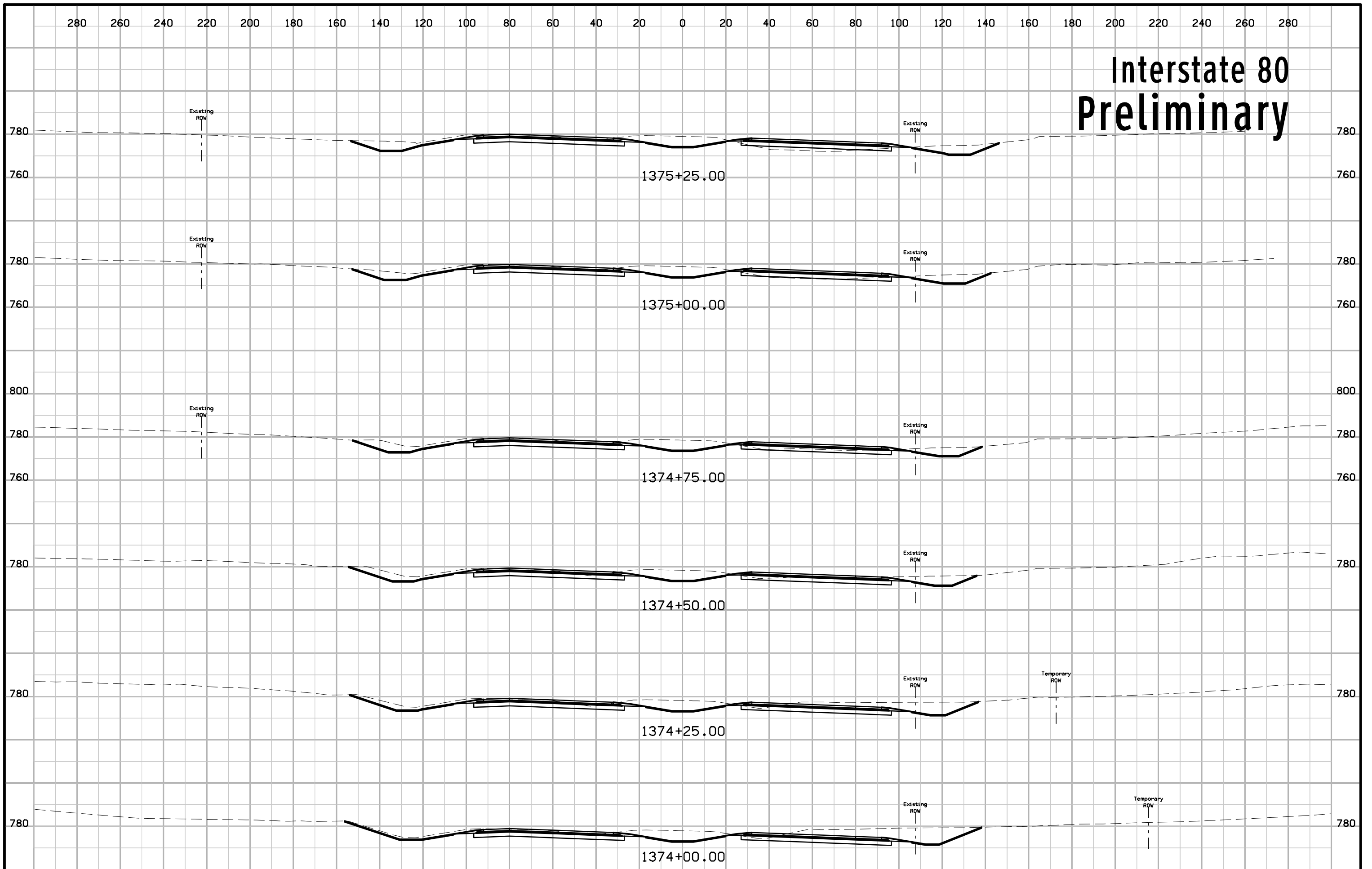
Interstate 80 Preliminary



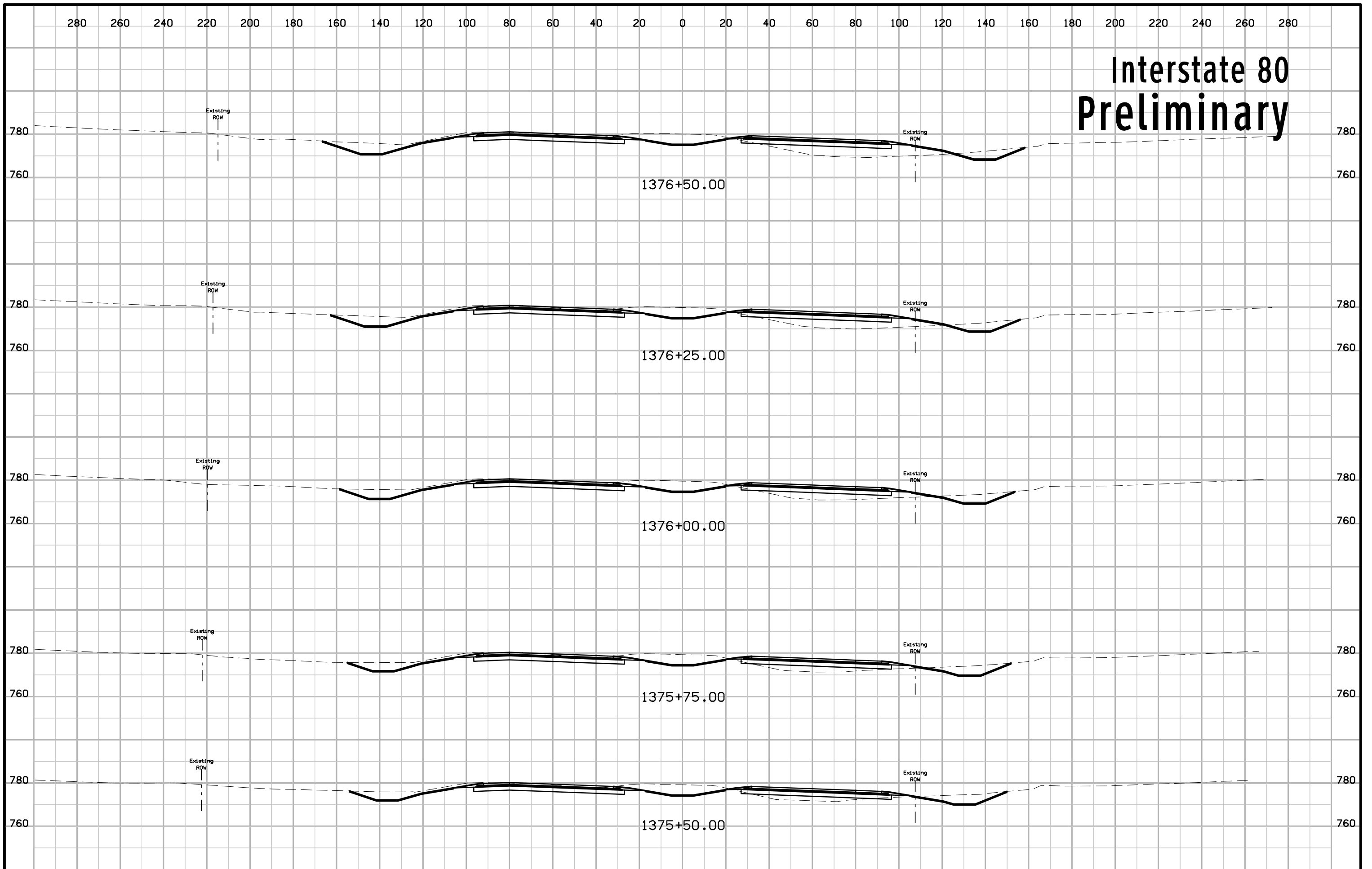
Interstate 80 Preliminary



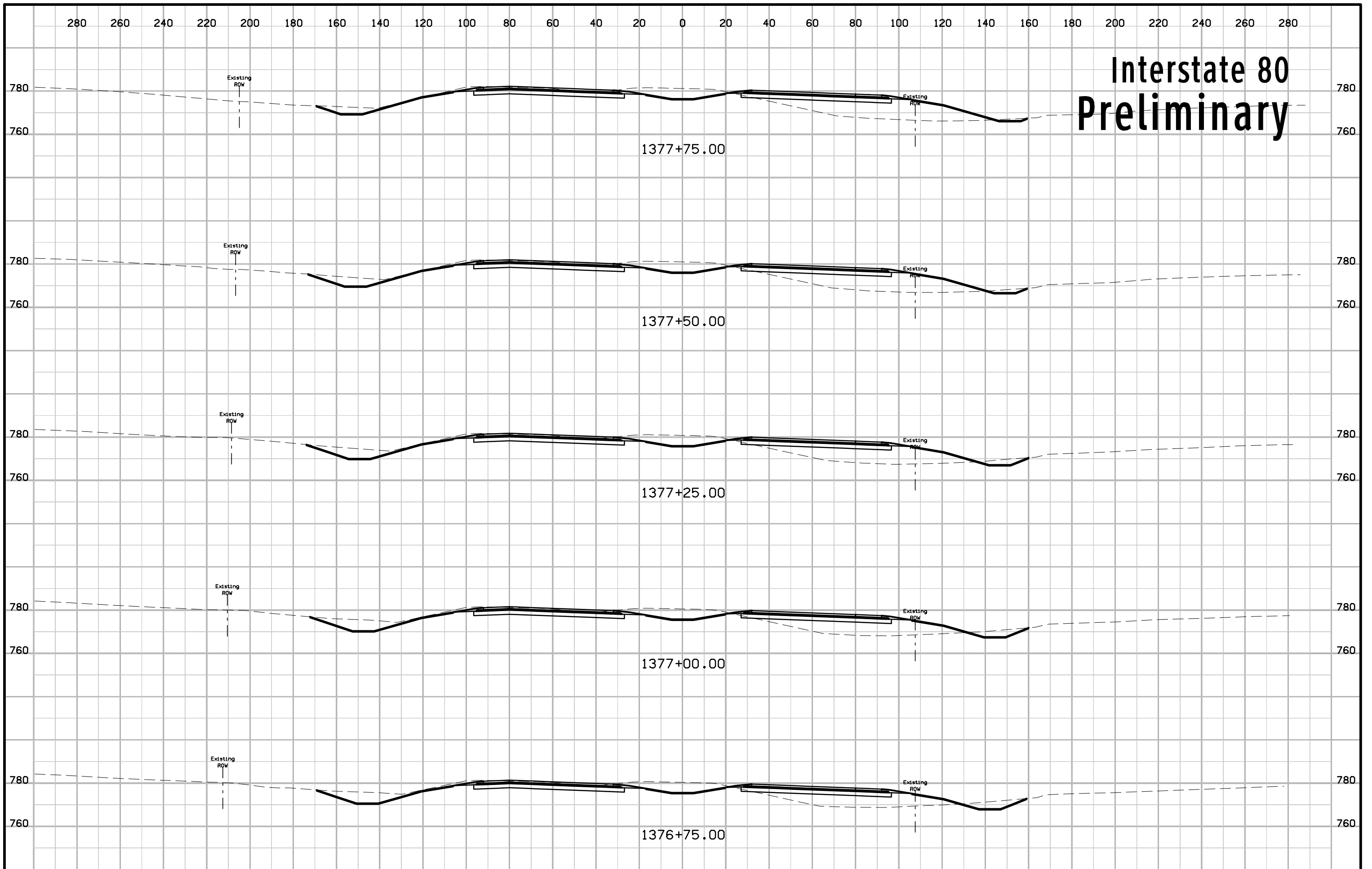
Interstate 80 Preliminary



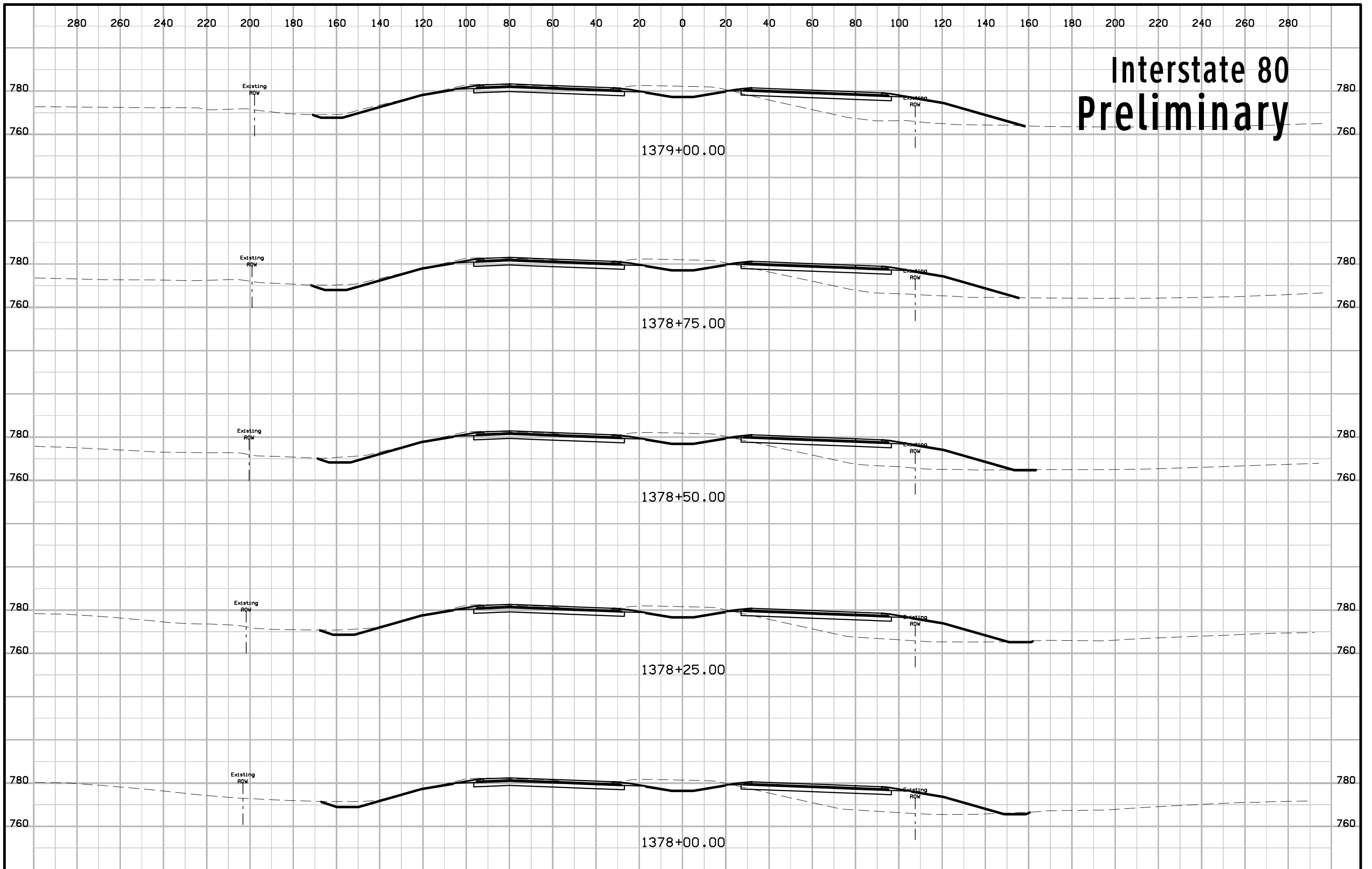
Interstate 80 Preliminary



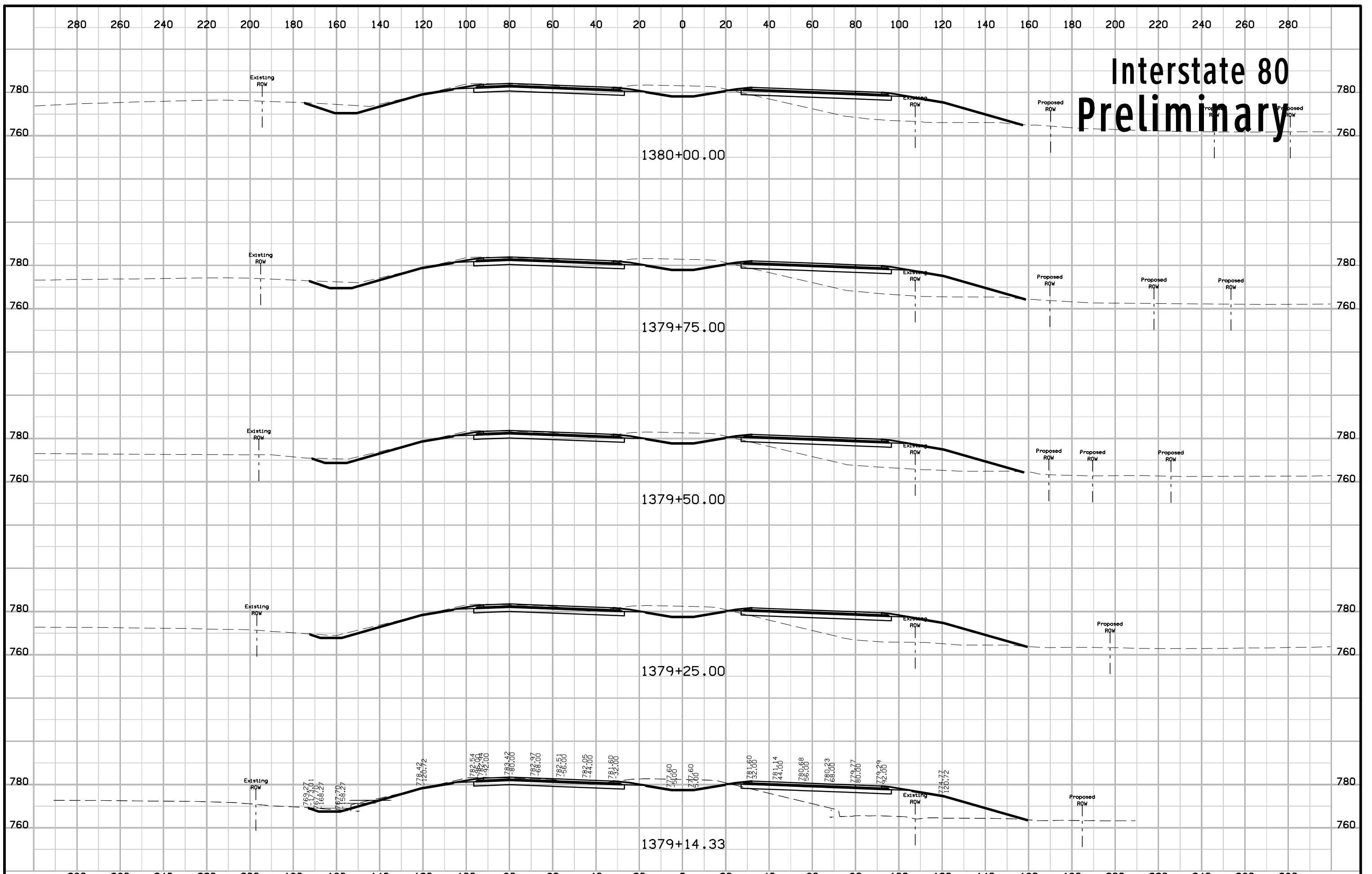
Interstate 80 Preliminary



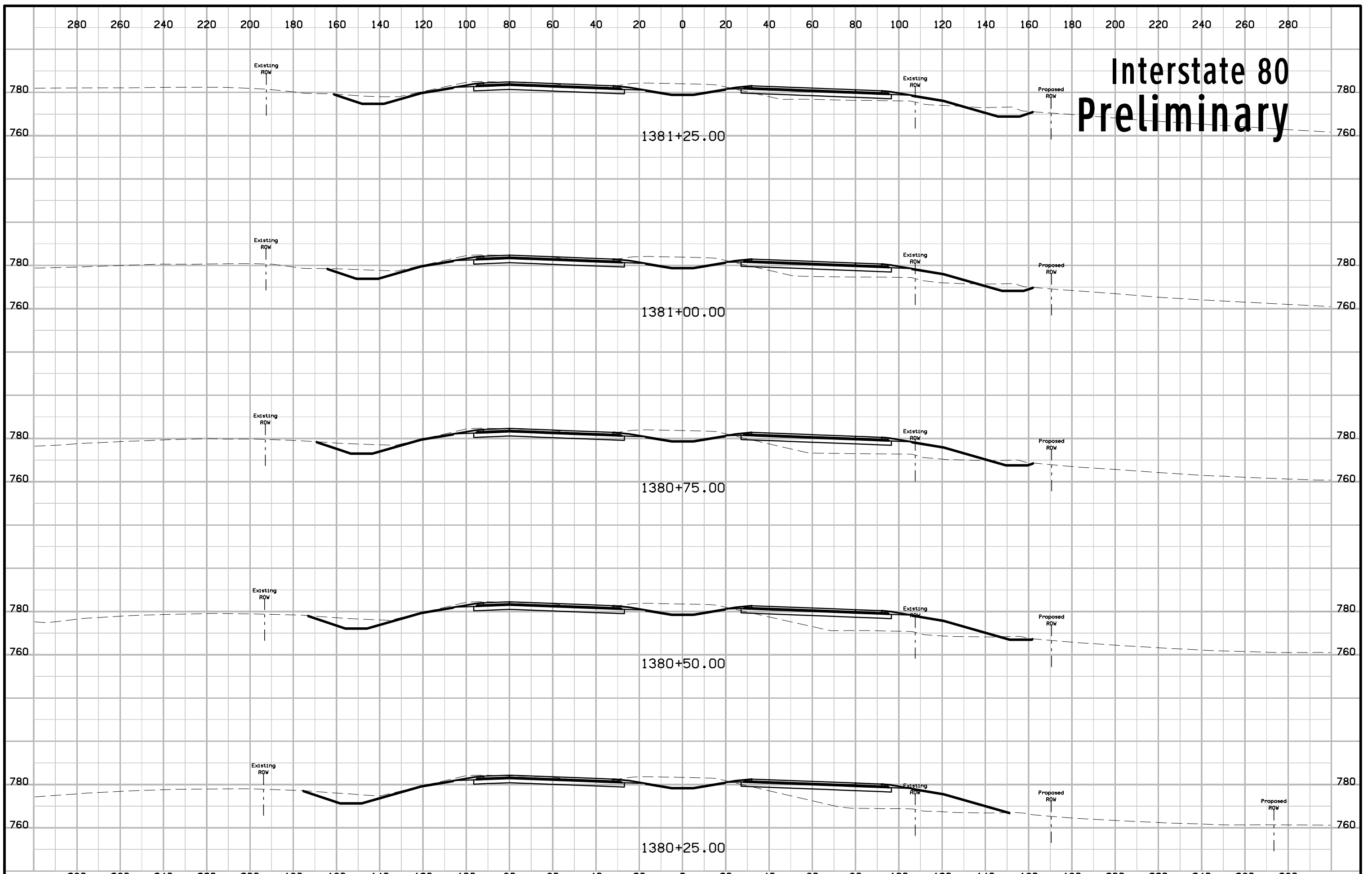
Interstate 80 Preliminary



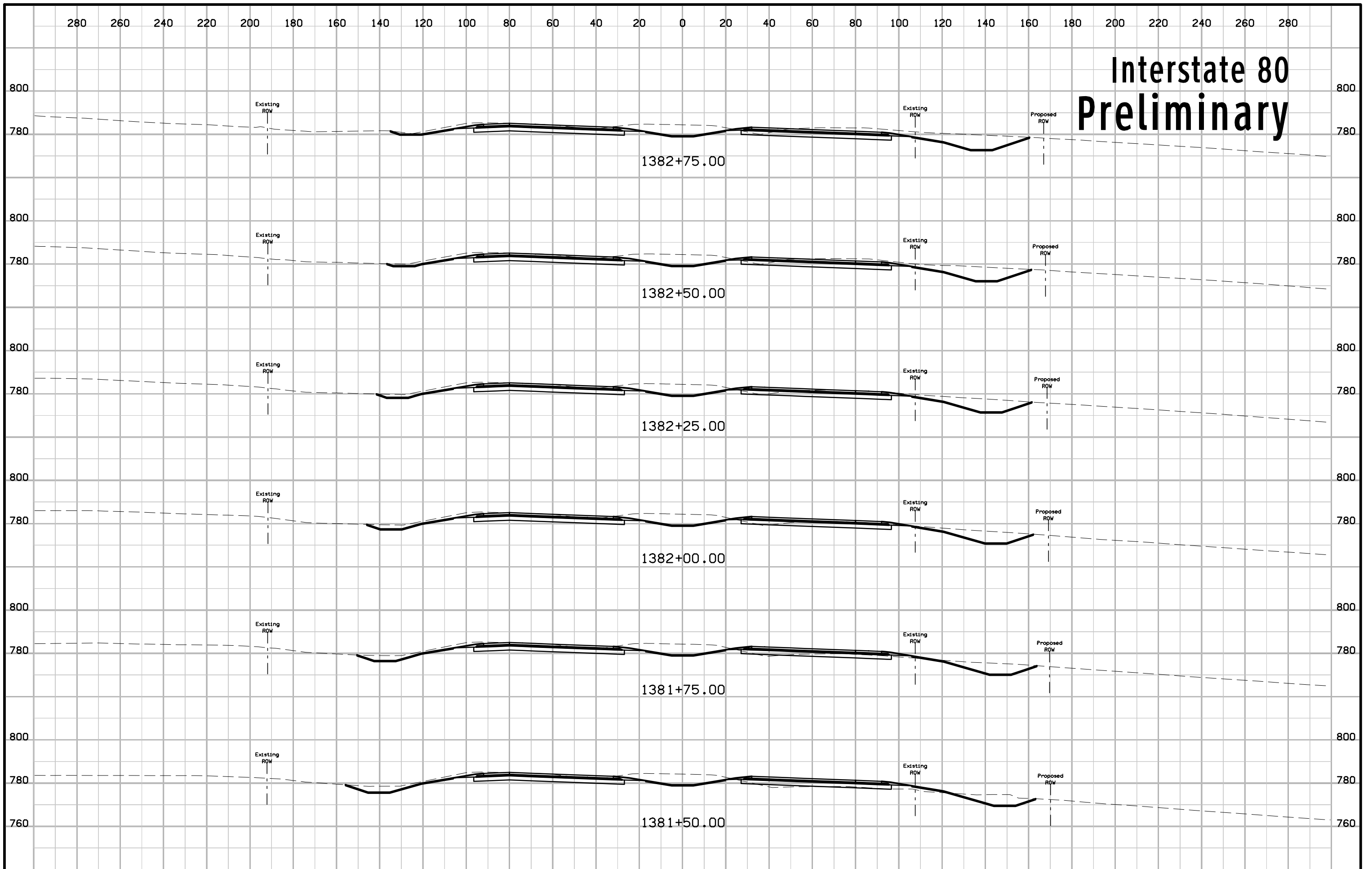
Interstate 80 Preliminary



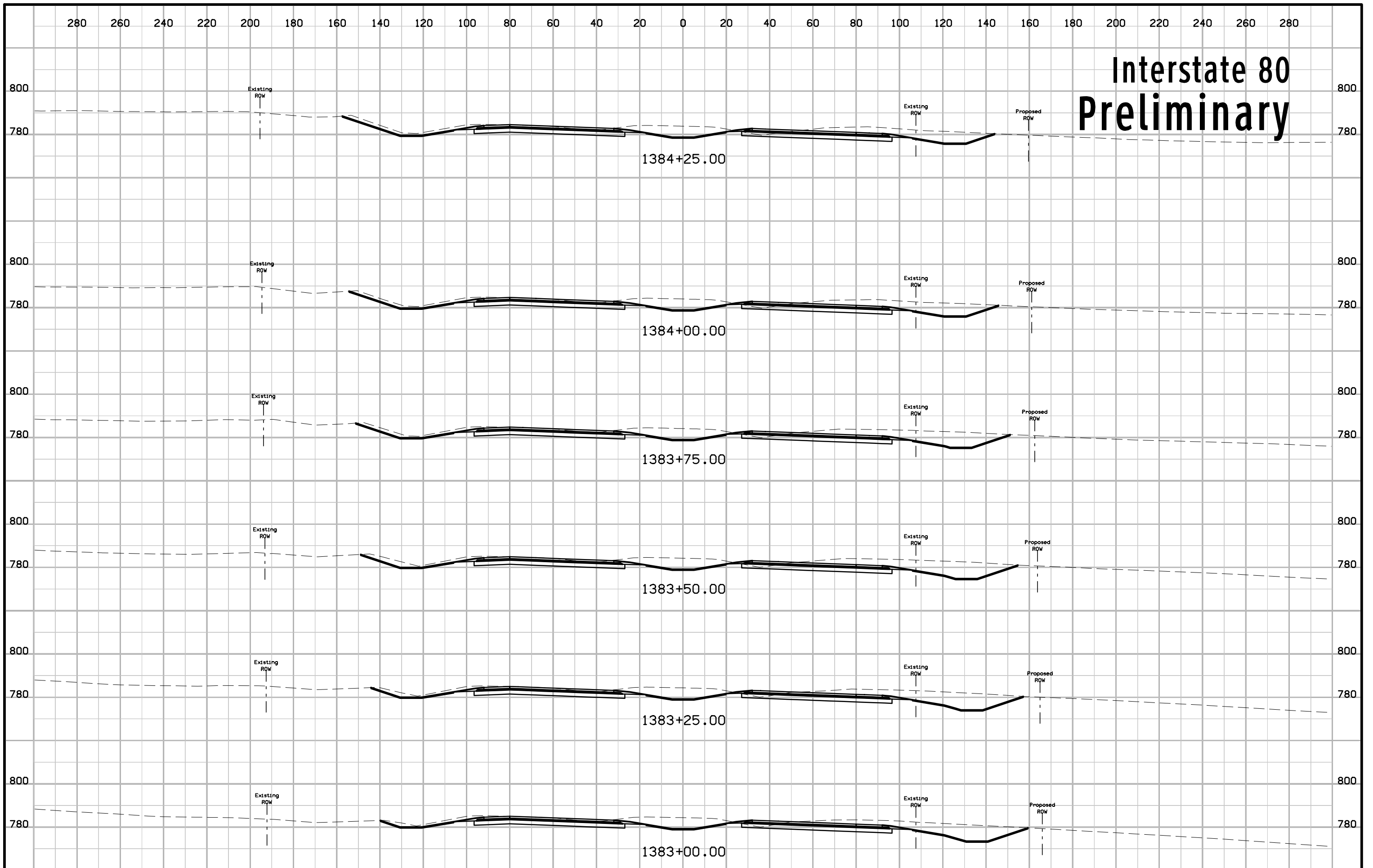
Interstate 80 Preliminary



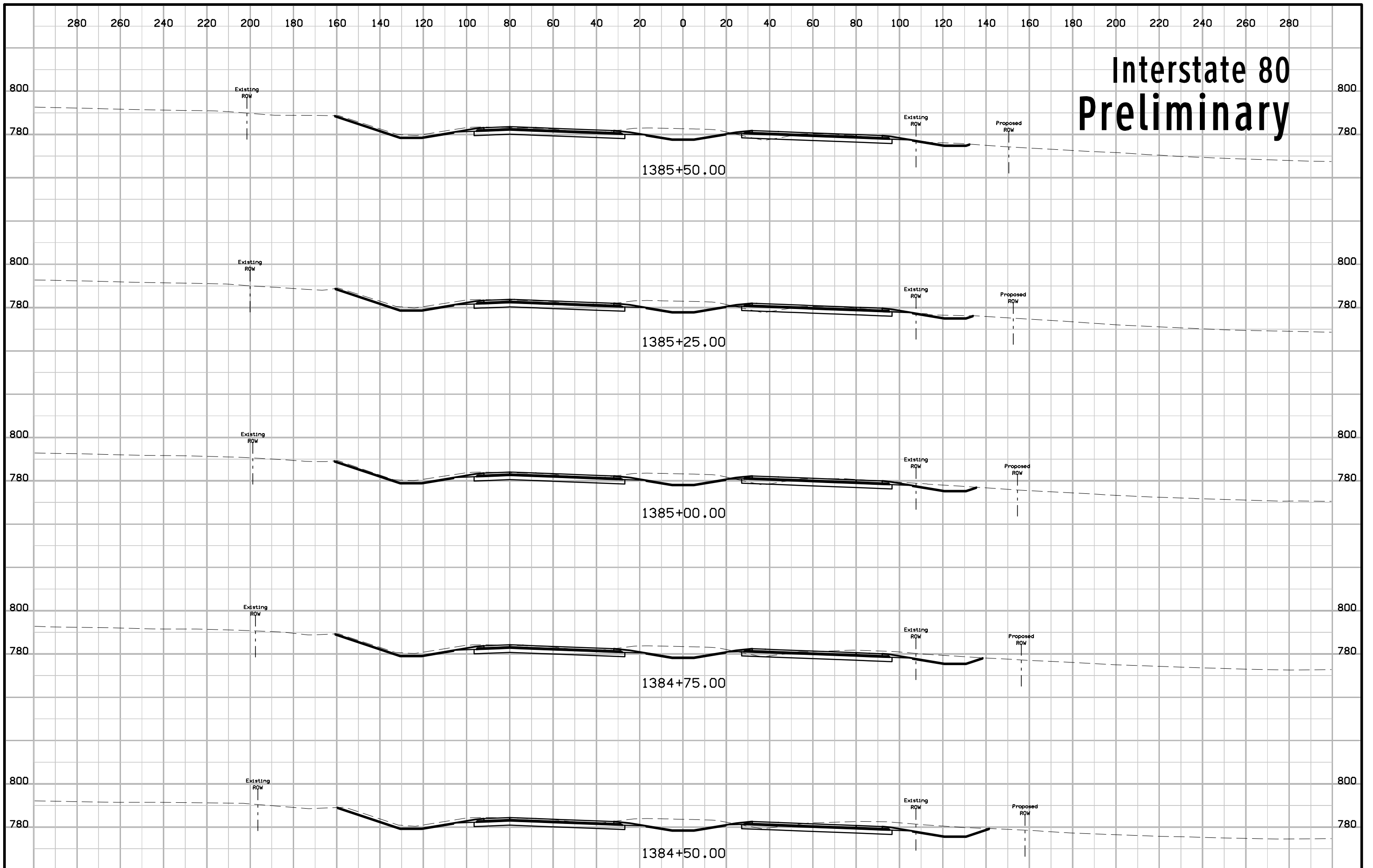
Interstate 80 Preliminary



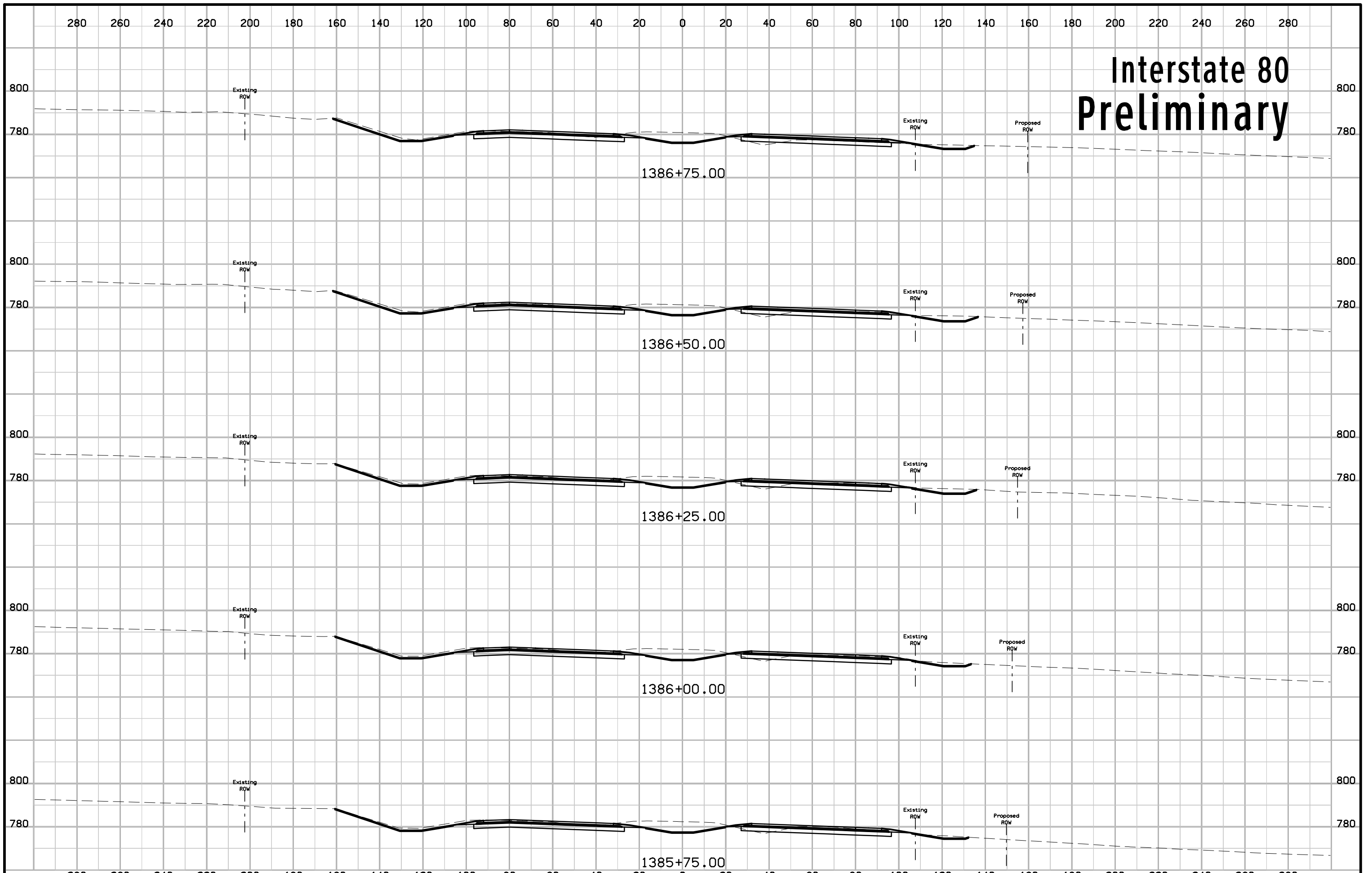
Interstate 80 Preliminary



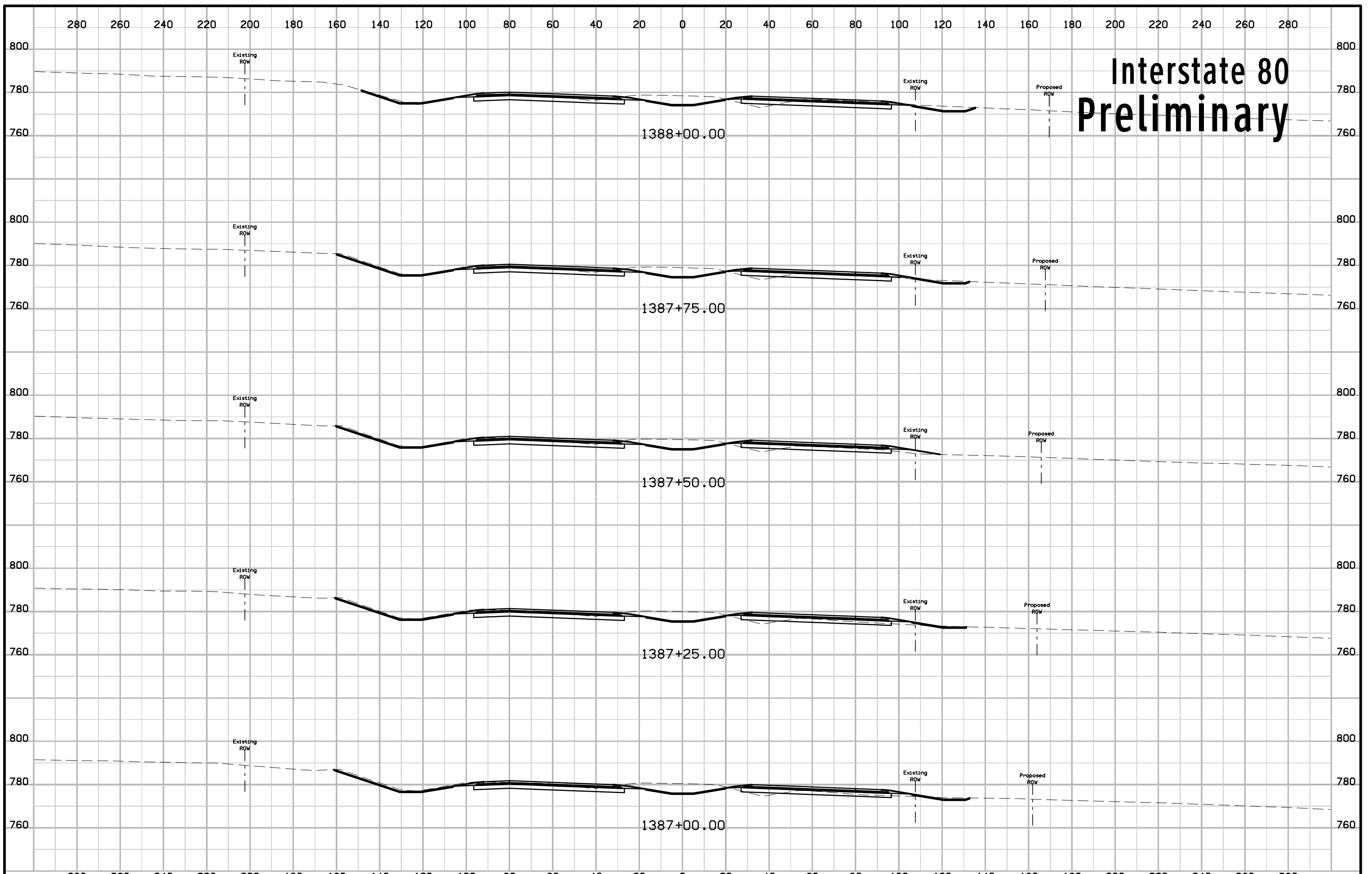
Interstate 80 Preliminary



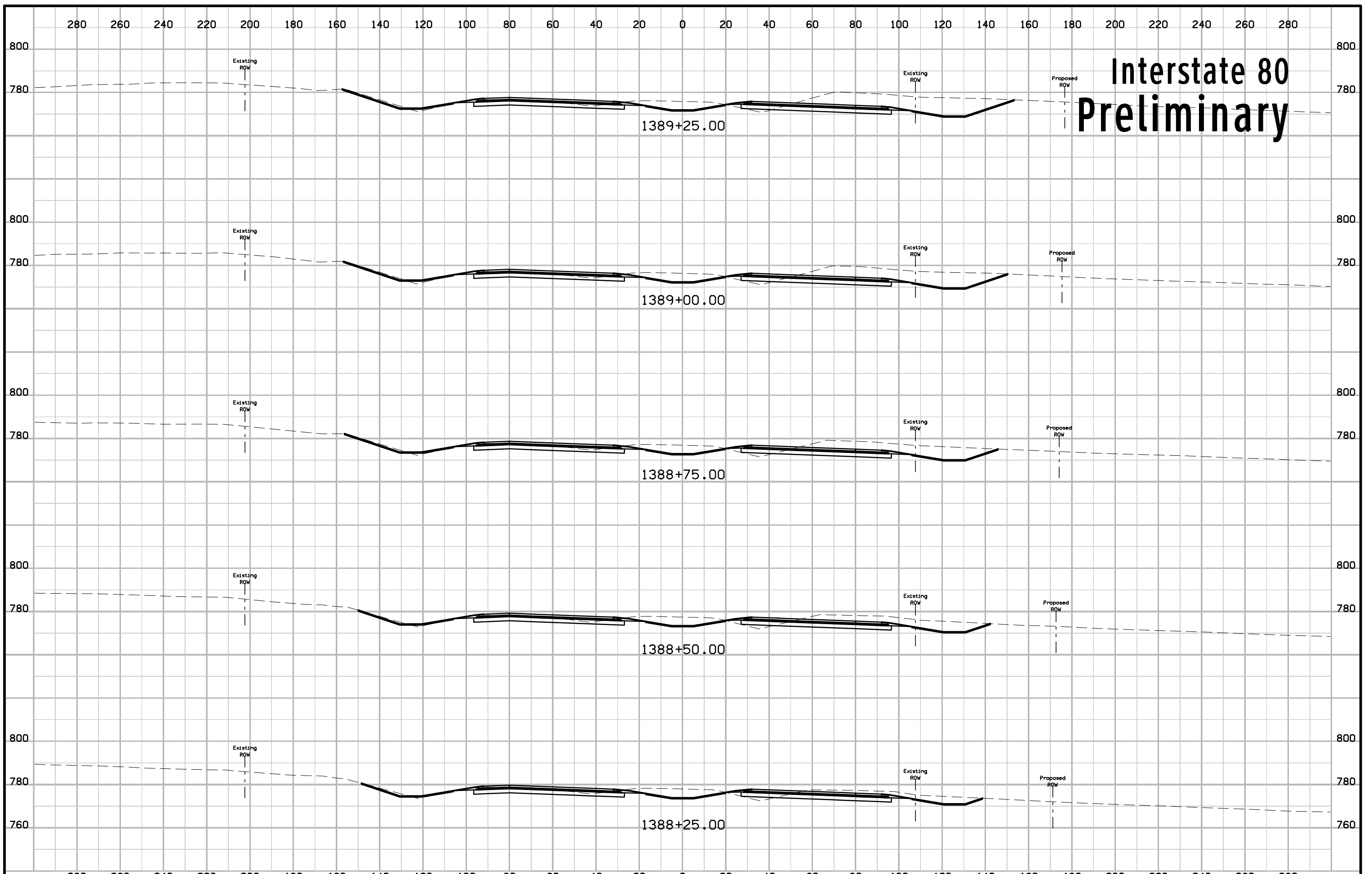
Interstate 80 Preliminary



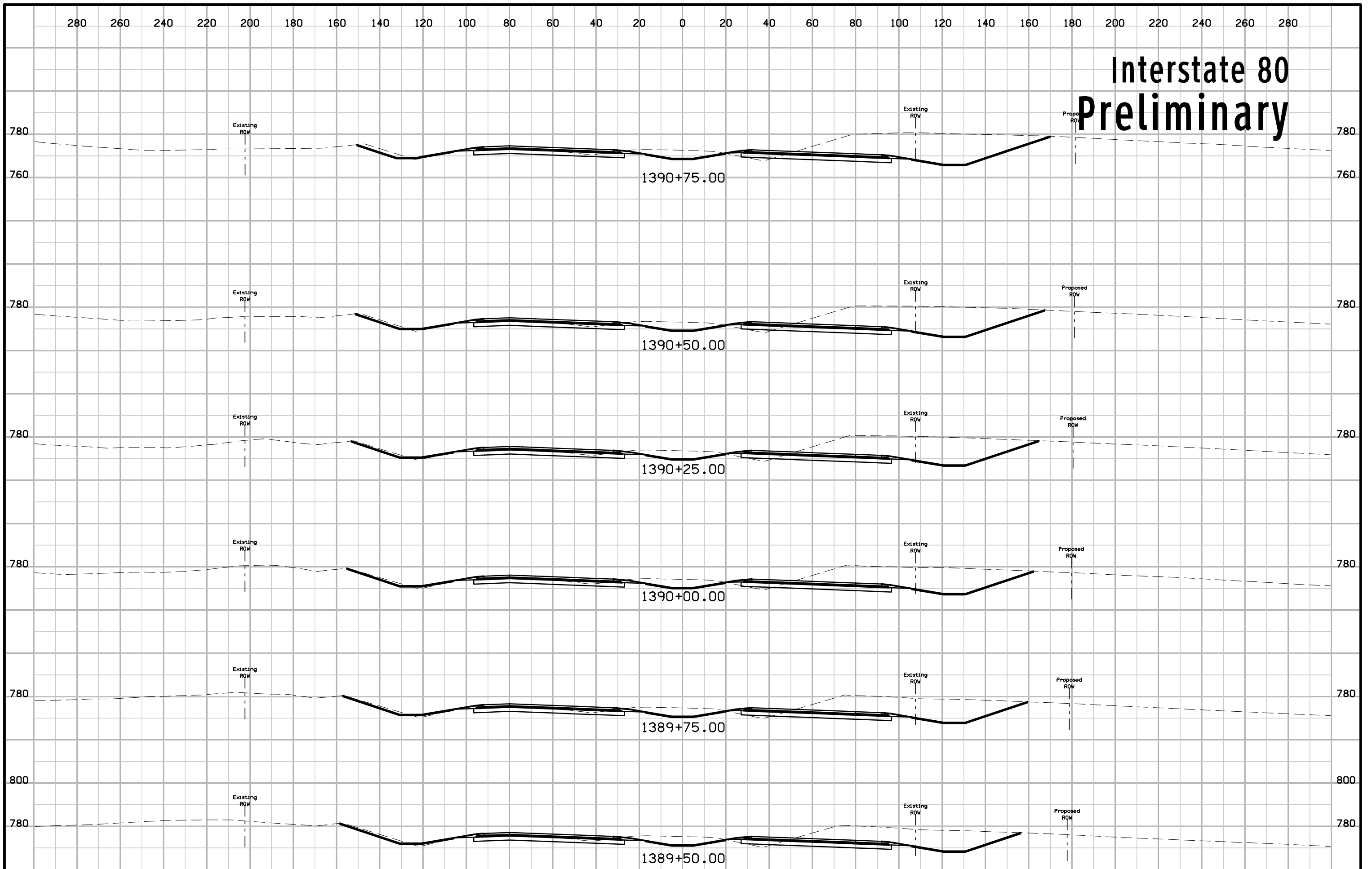
Interstate 80 Preliminary



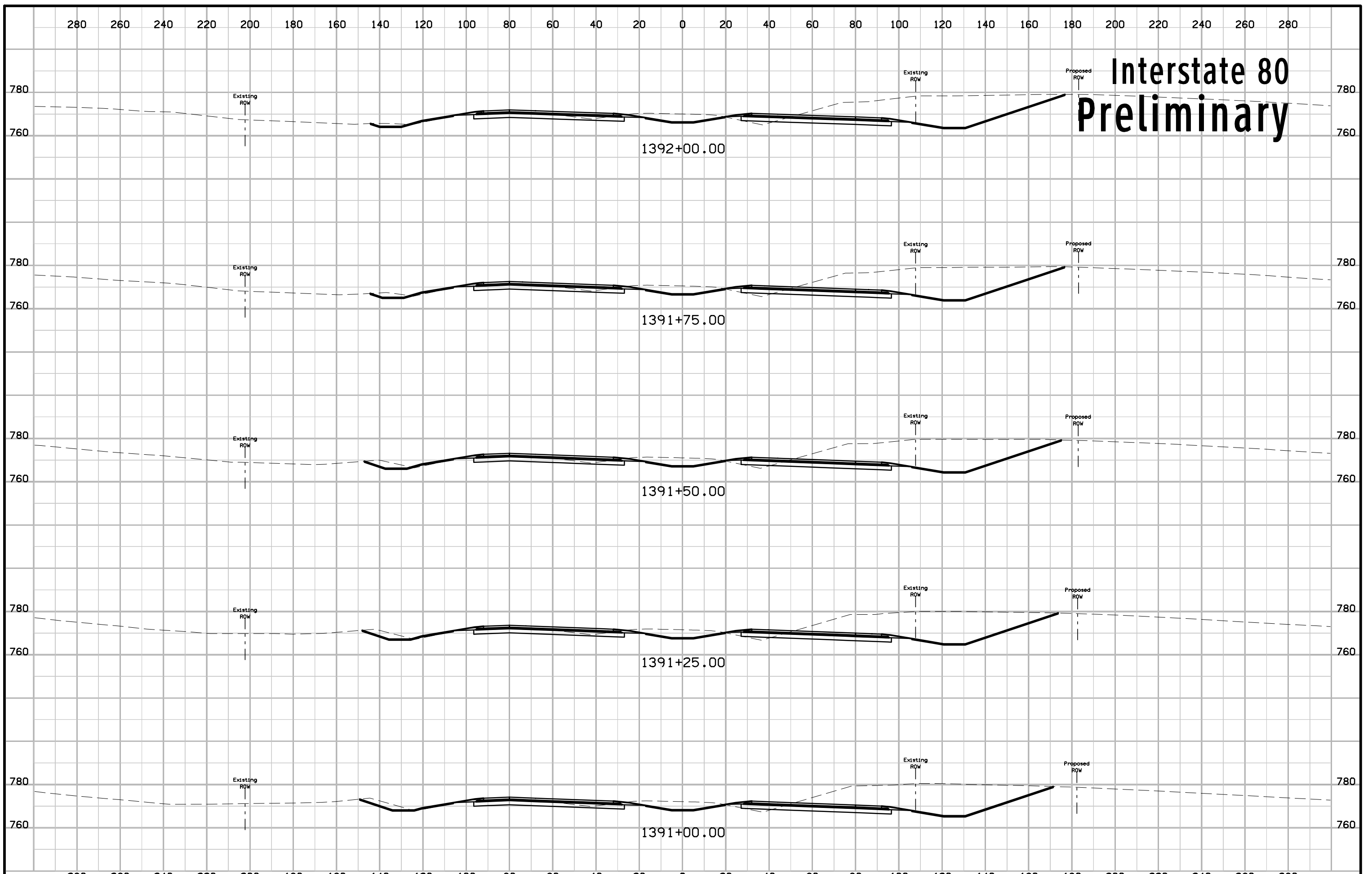
Interstate 80 Preliminary



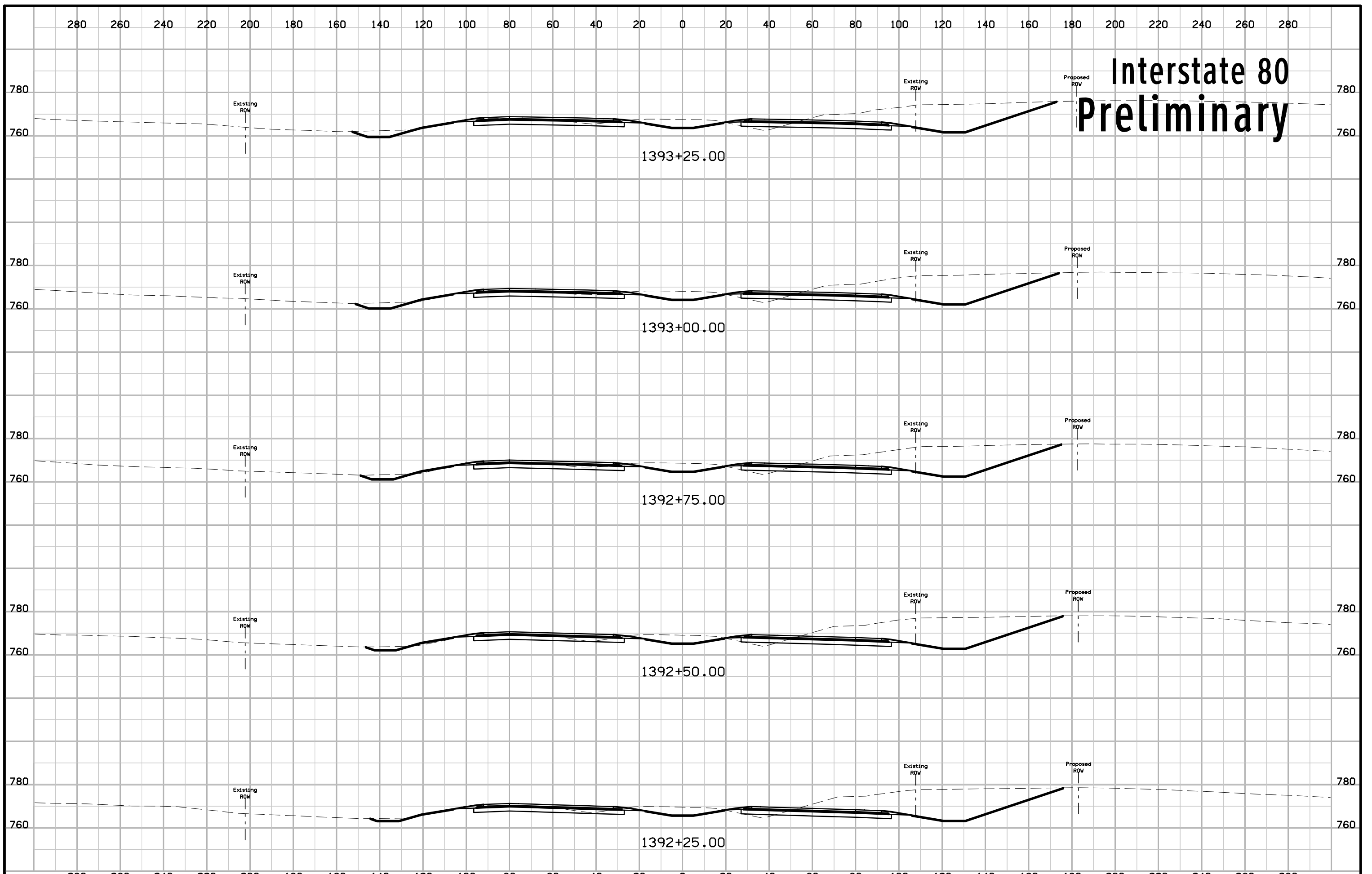
Interstate 80 Preliminary



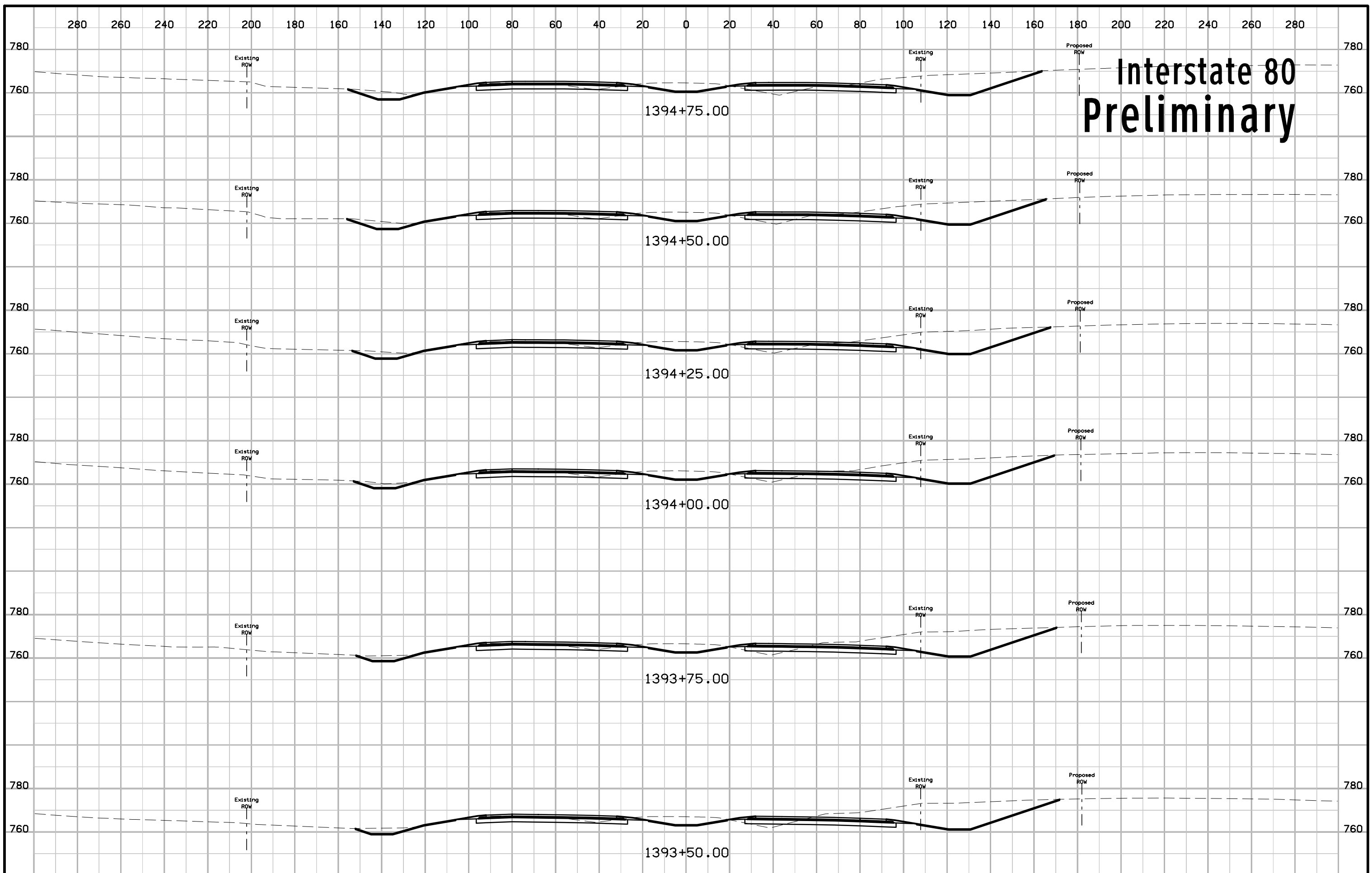
Interstate 80 Preliminary



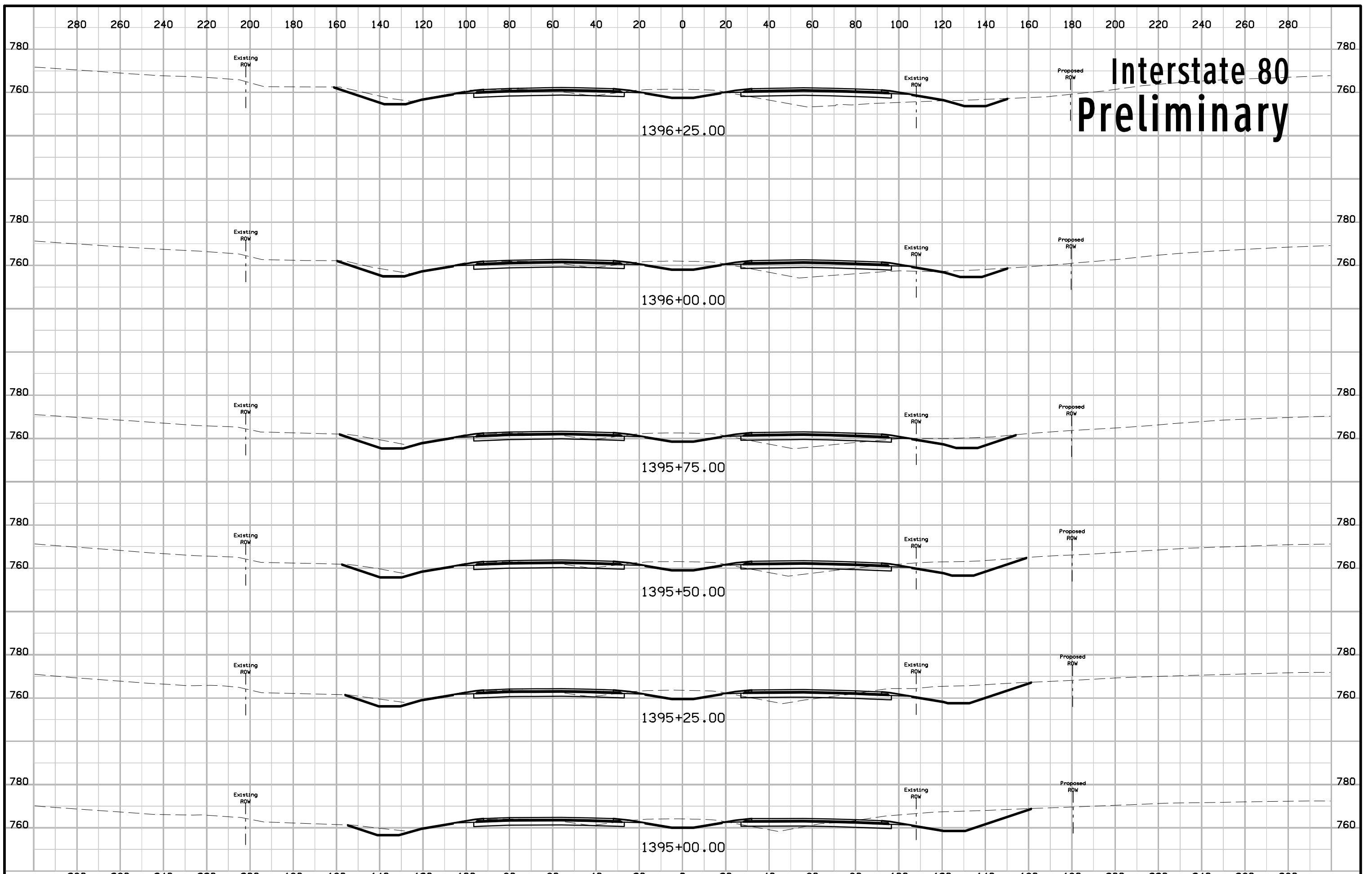
Interstate 80 Preliminary



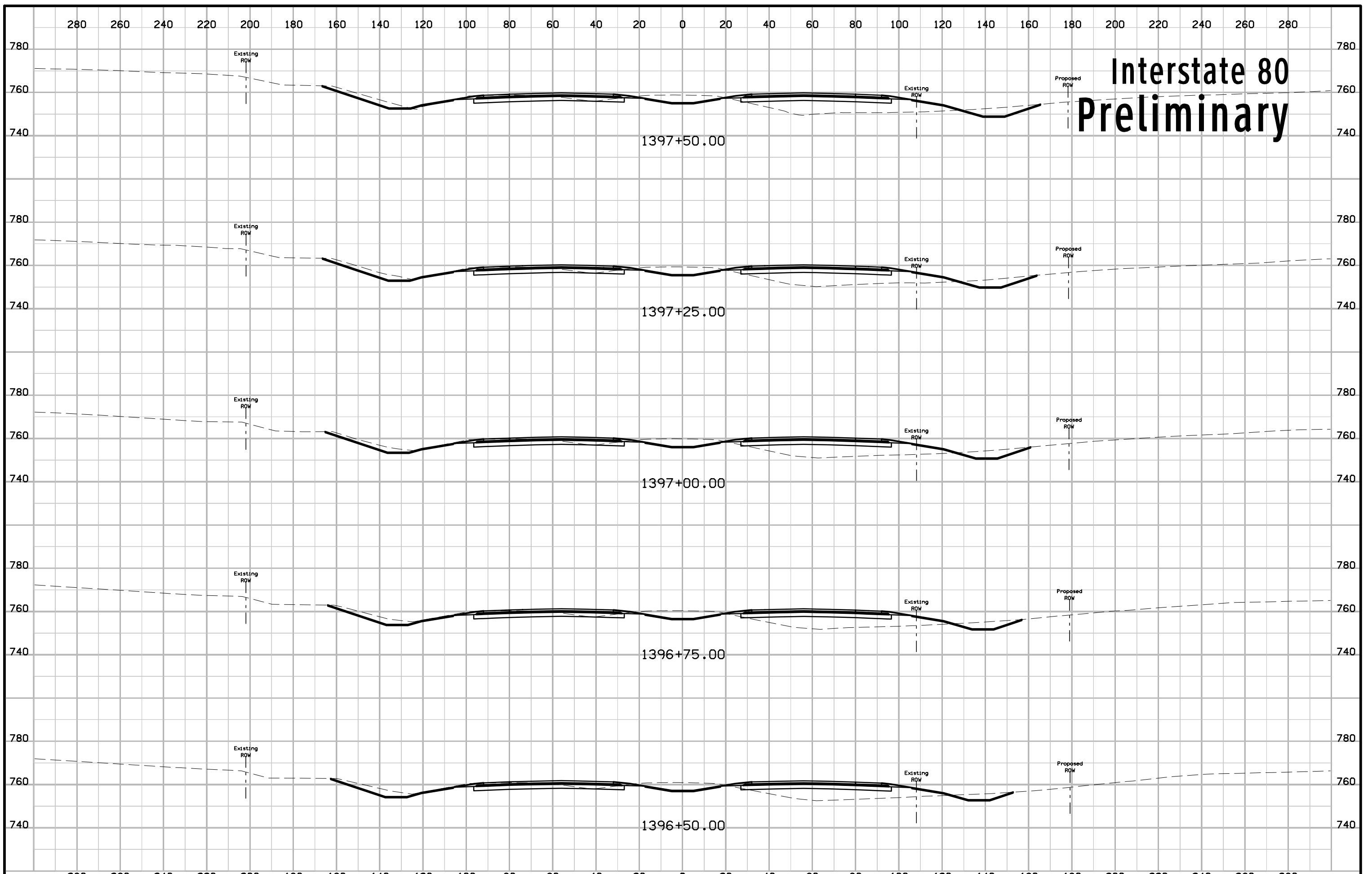
Interstate 80 Preliminary



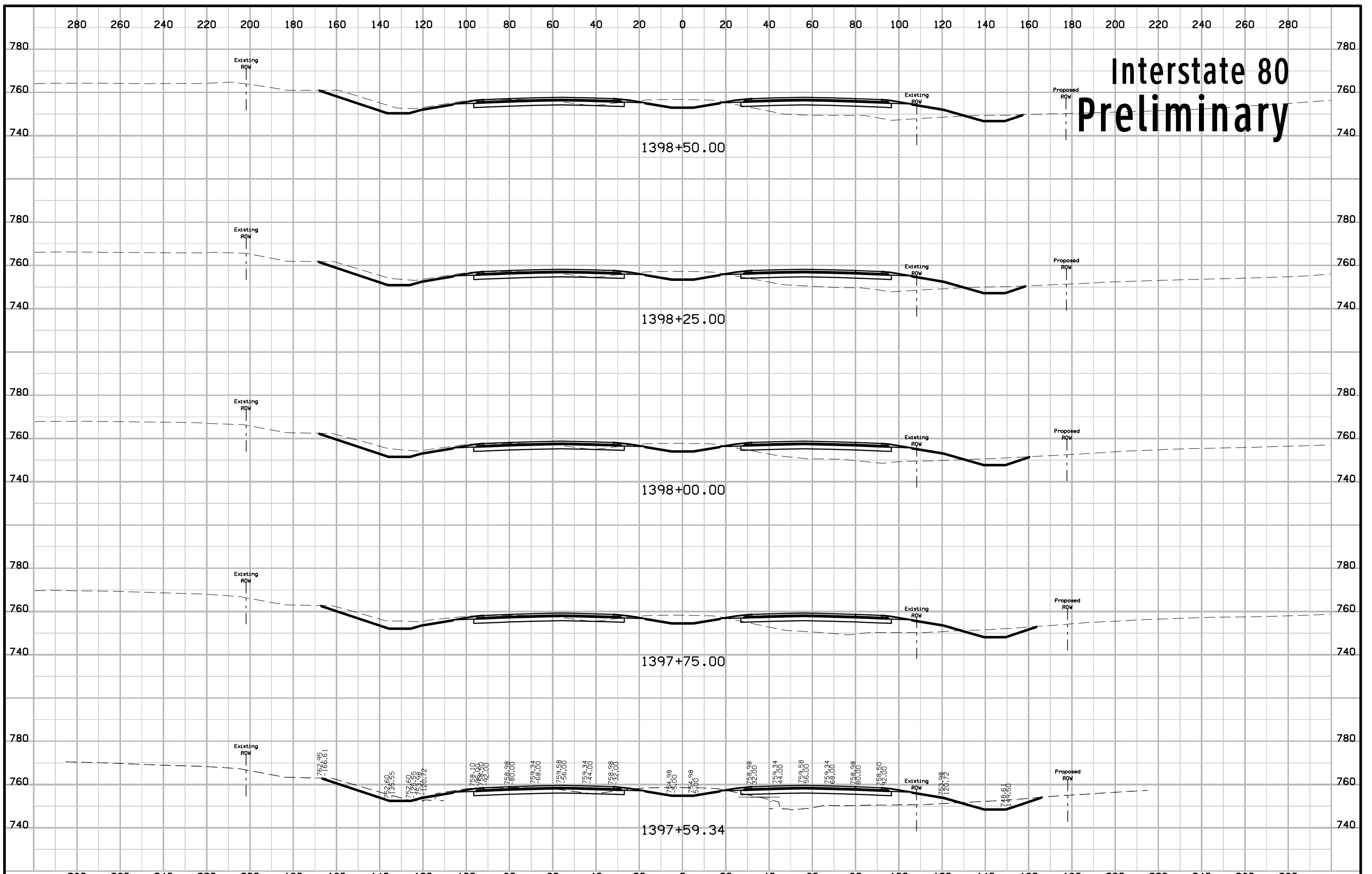
Interstate 80 Preliminary



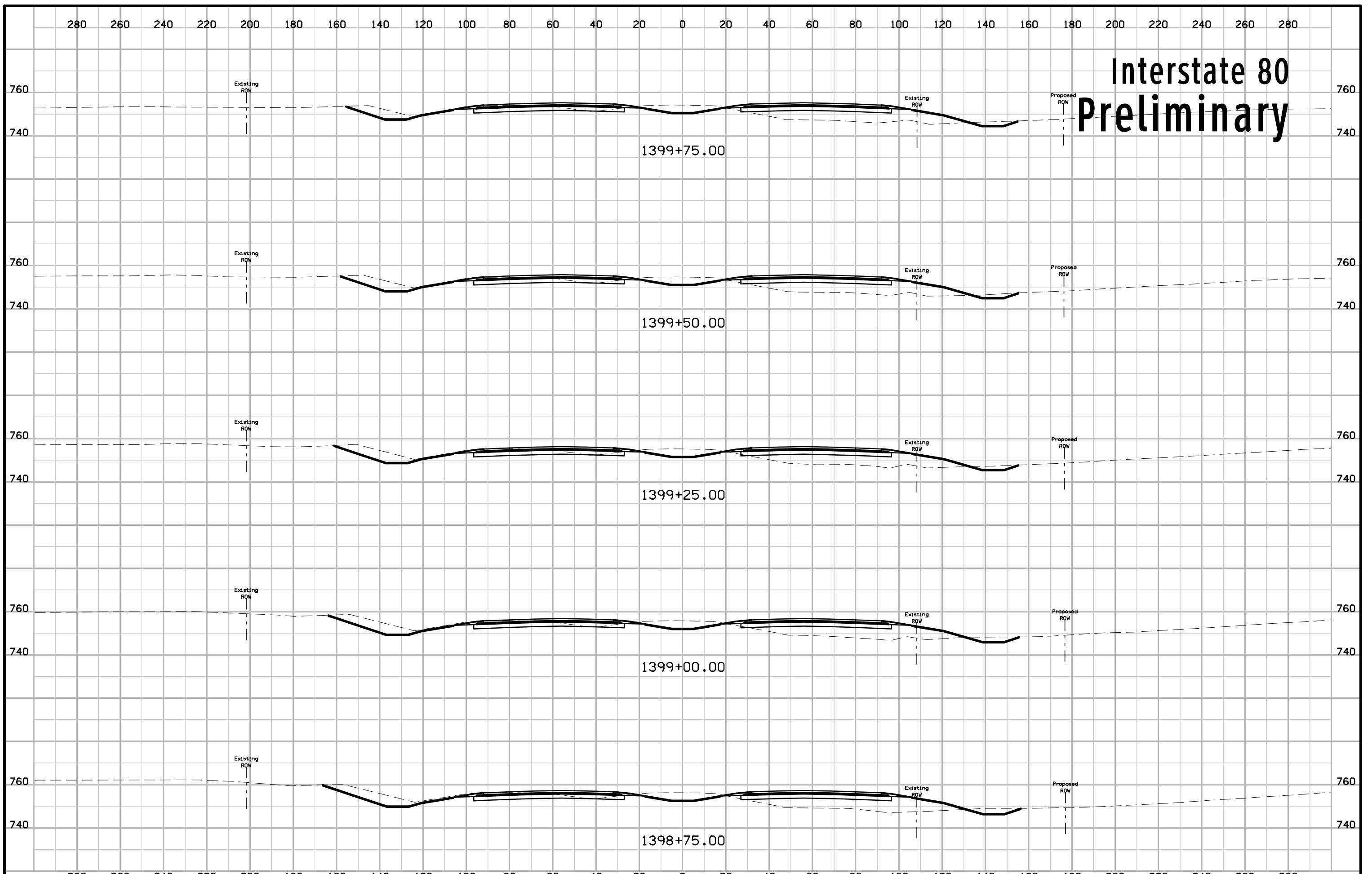
Interstate 80 Preliminary



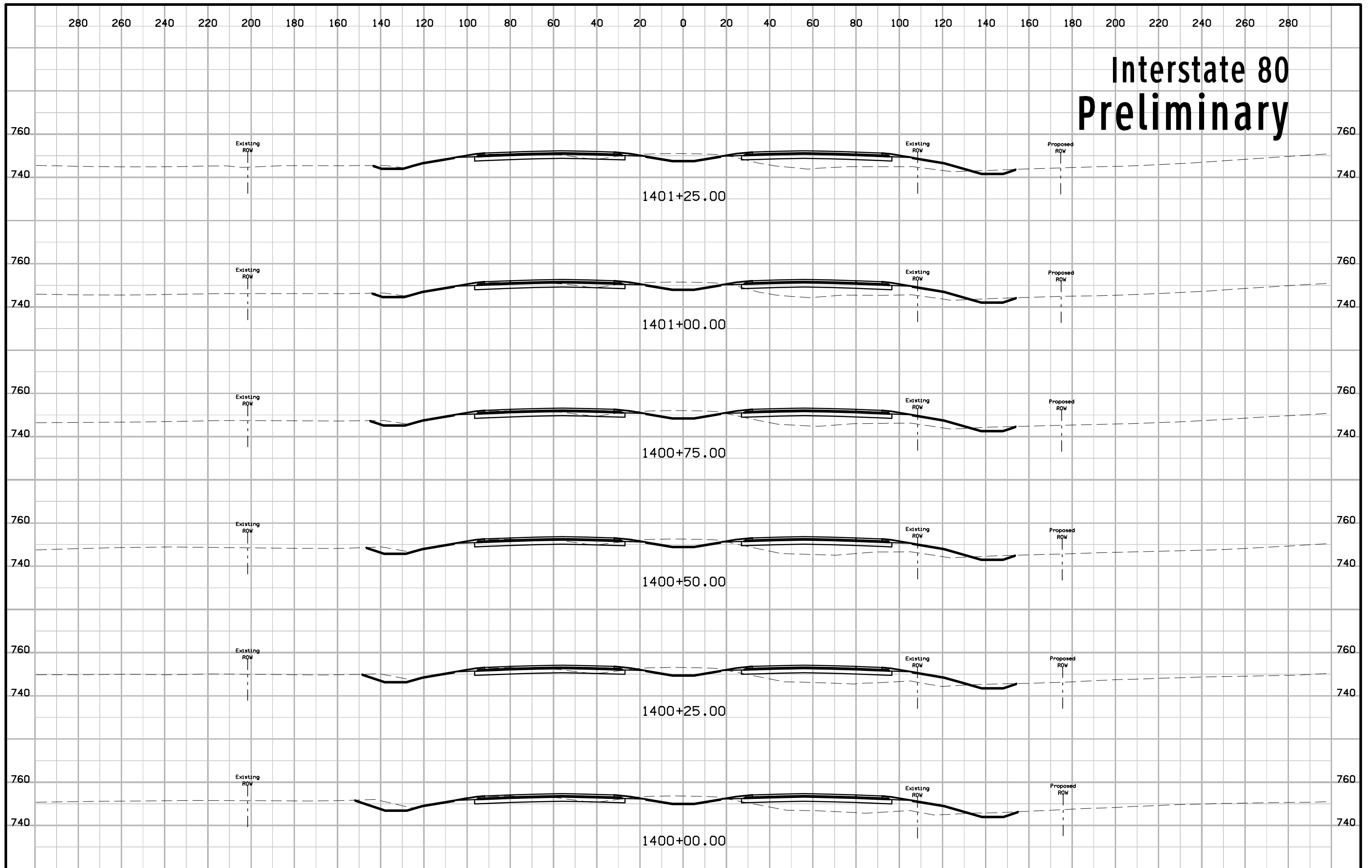
Interstate 80 Preliminary



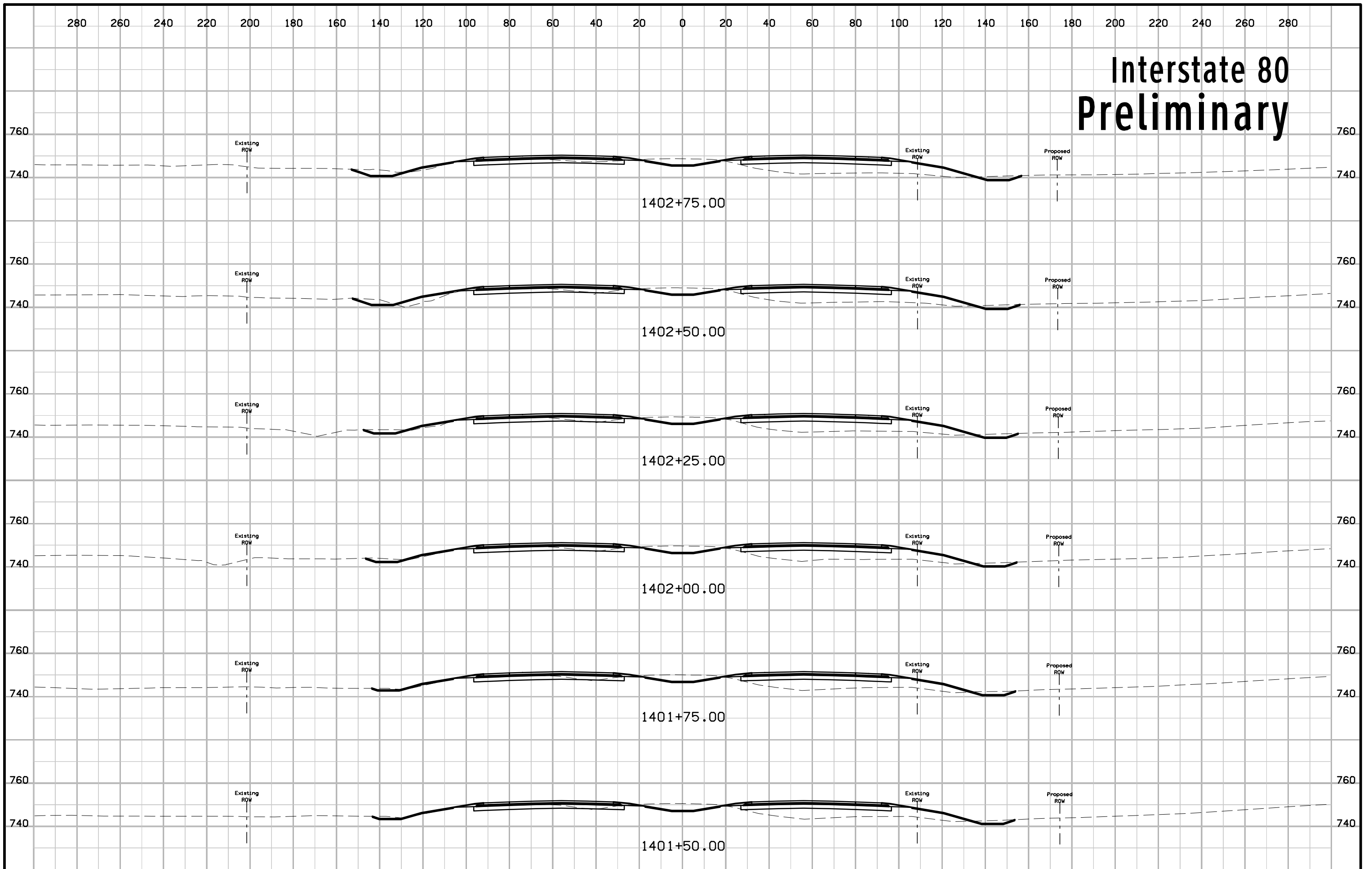
Interstate 80 Preliminary



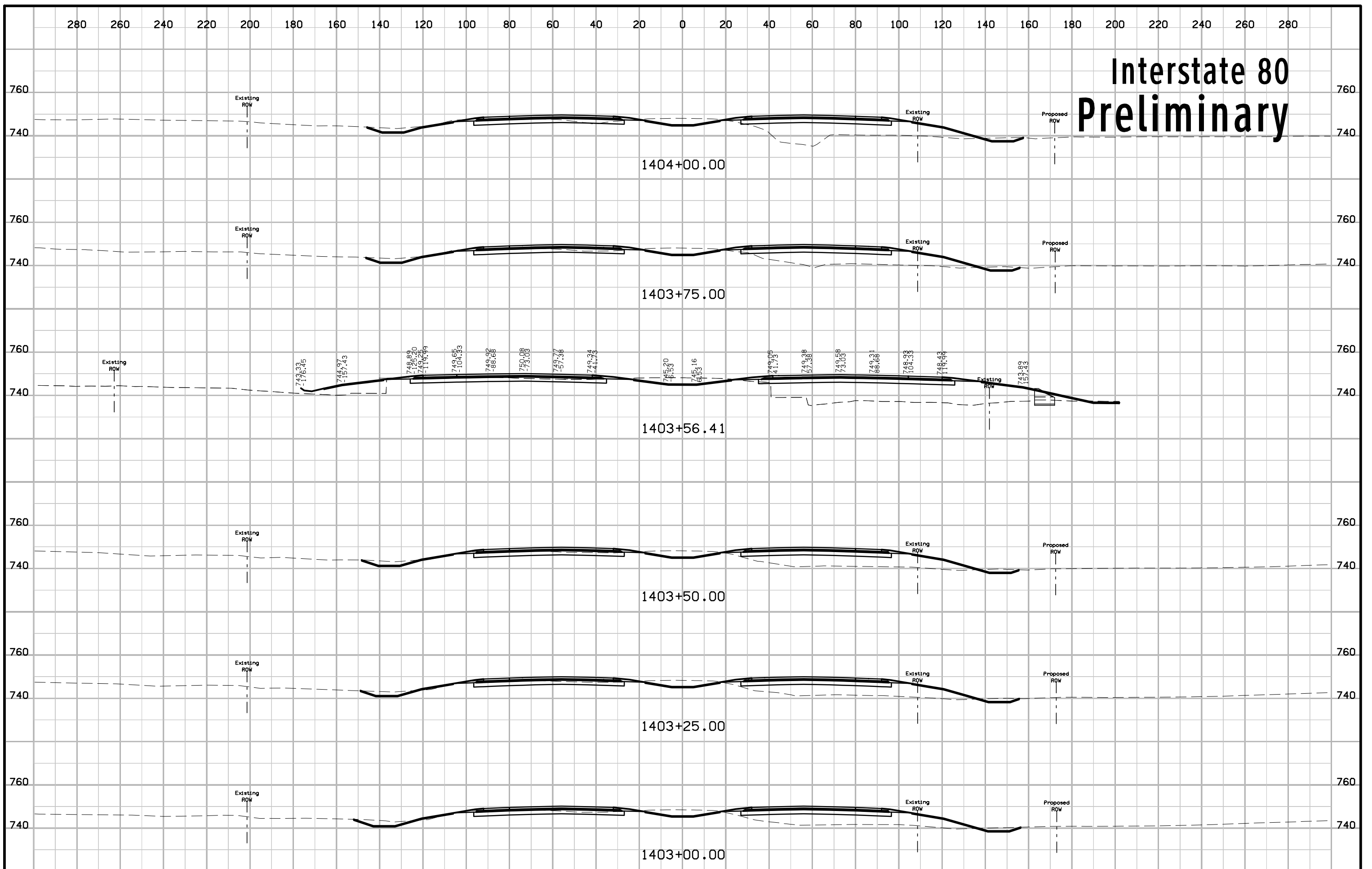
Interstate 80 Preliminary



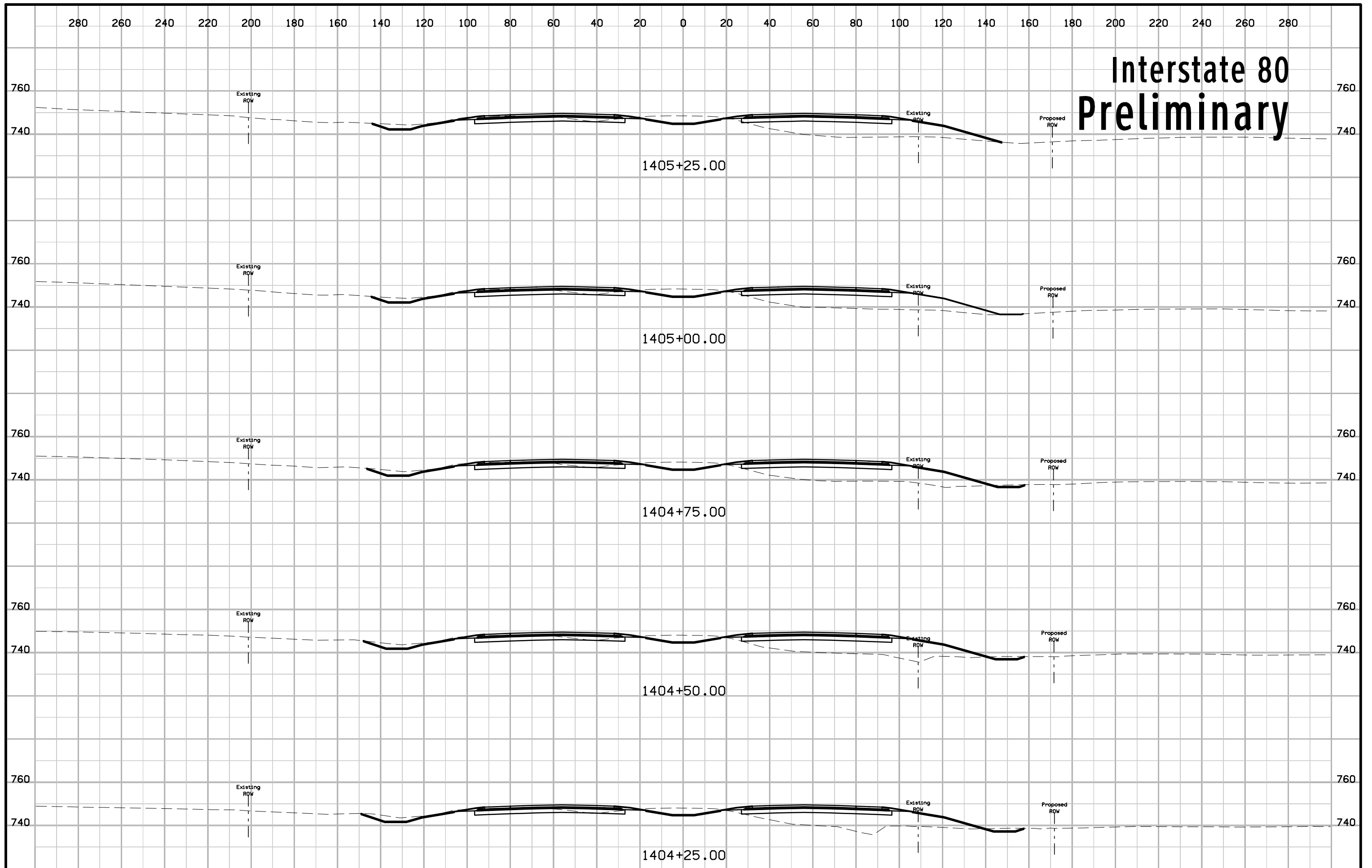
Interstate 80 Preliminary



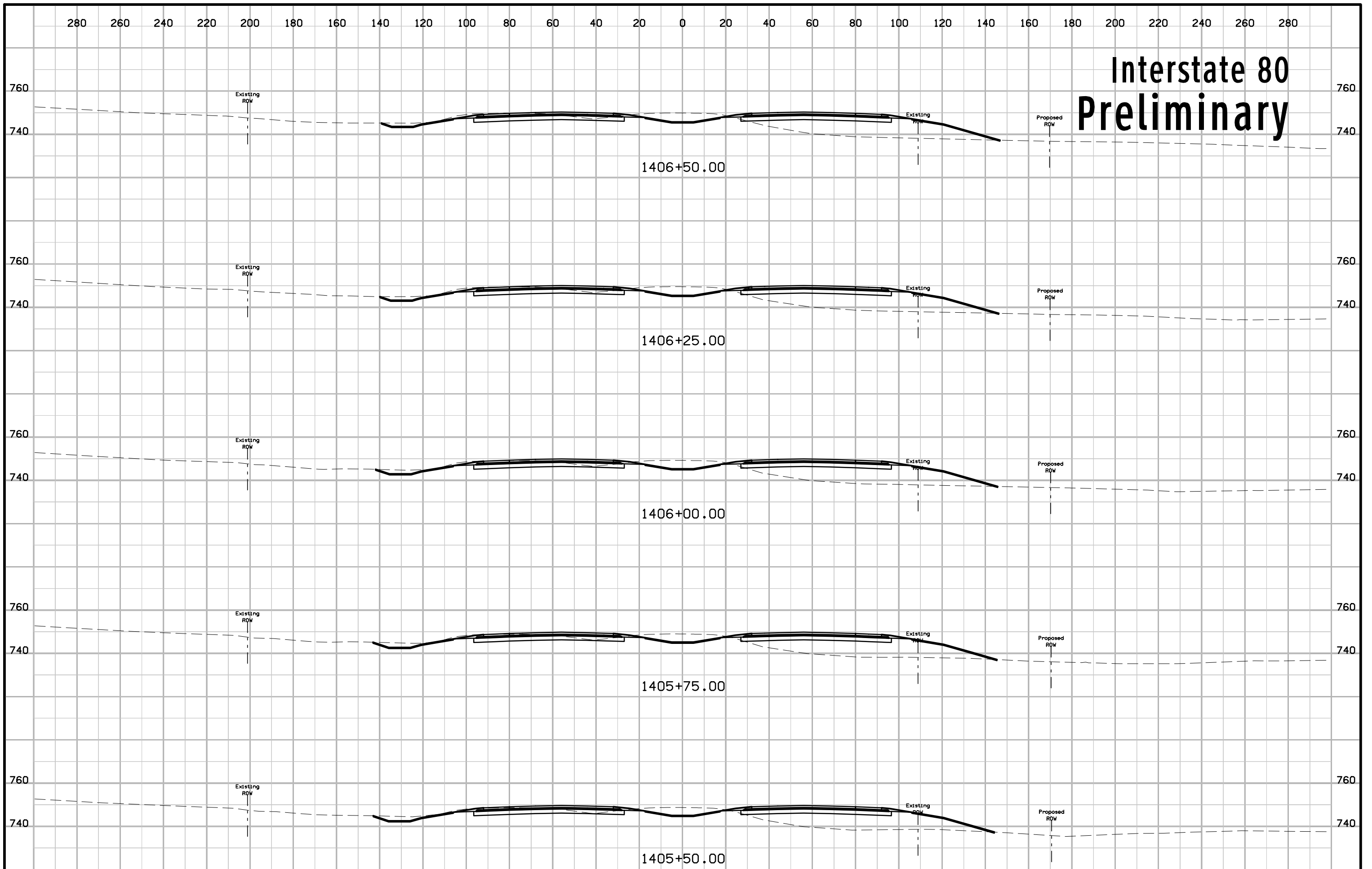
Interstate 80 Preliminary



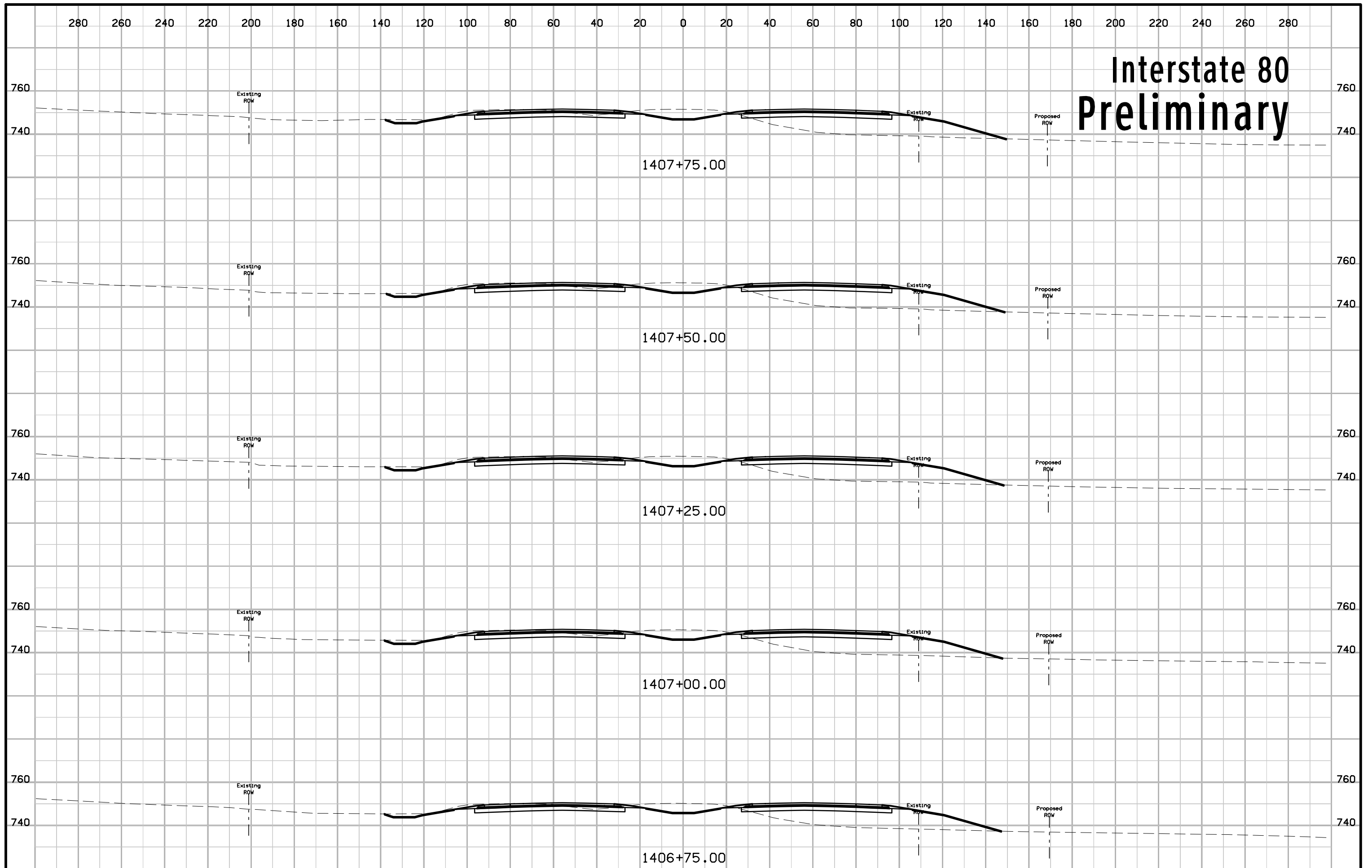
Interstate 80 Preliminary



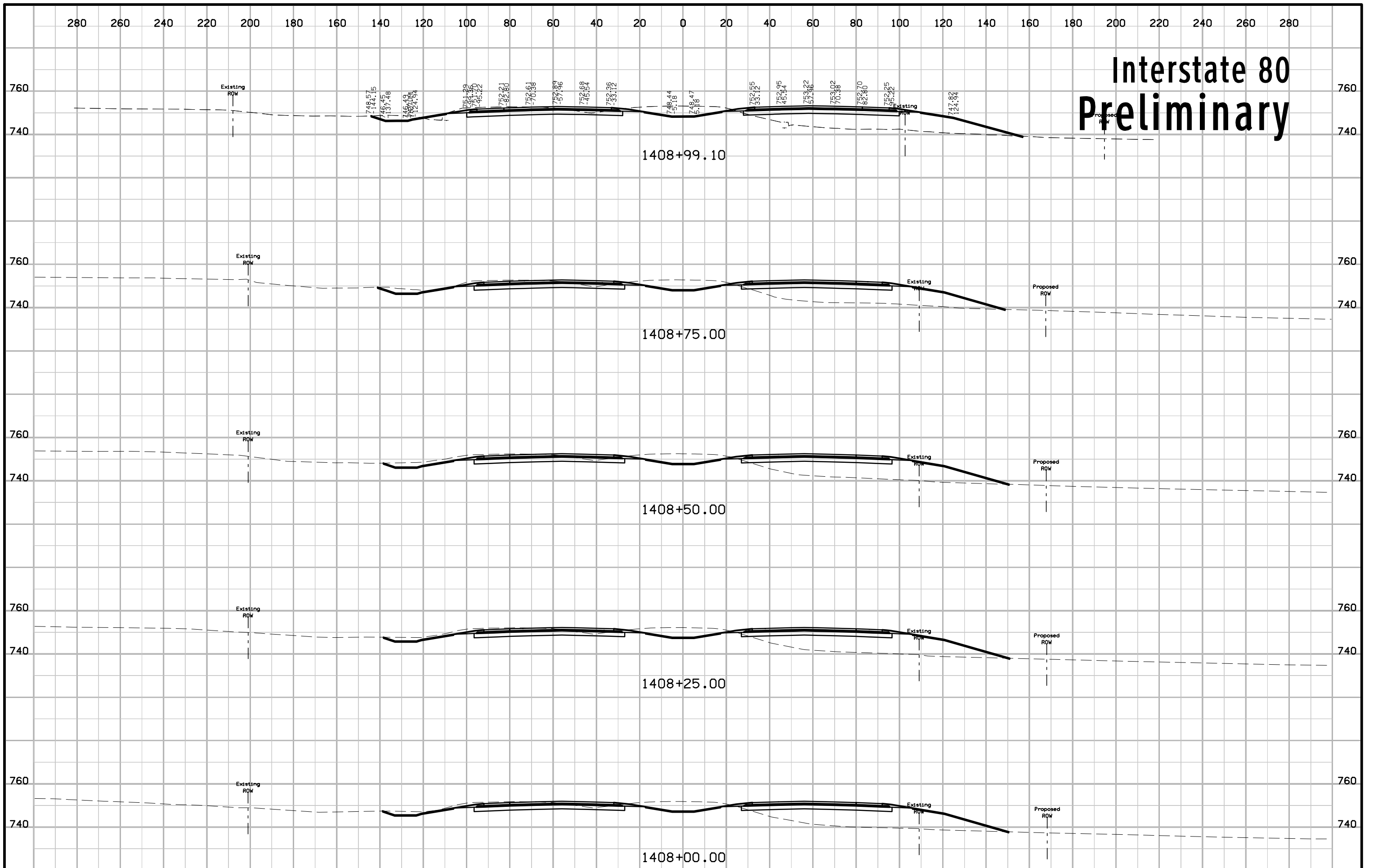
Interstate 80 Preliminary



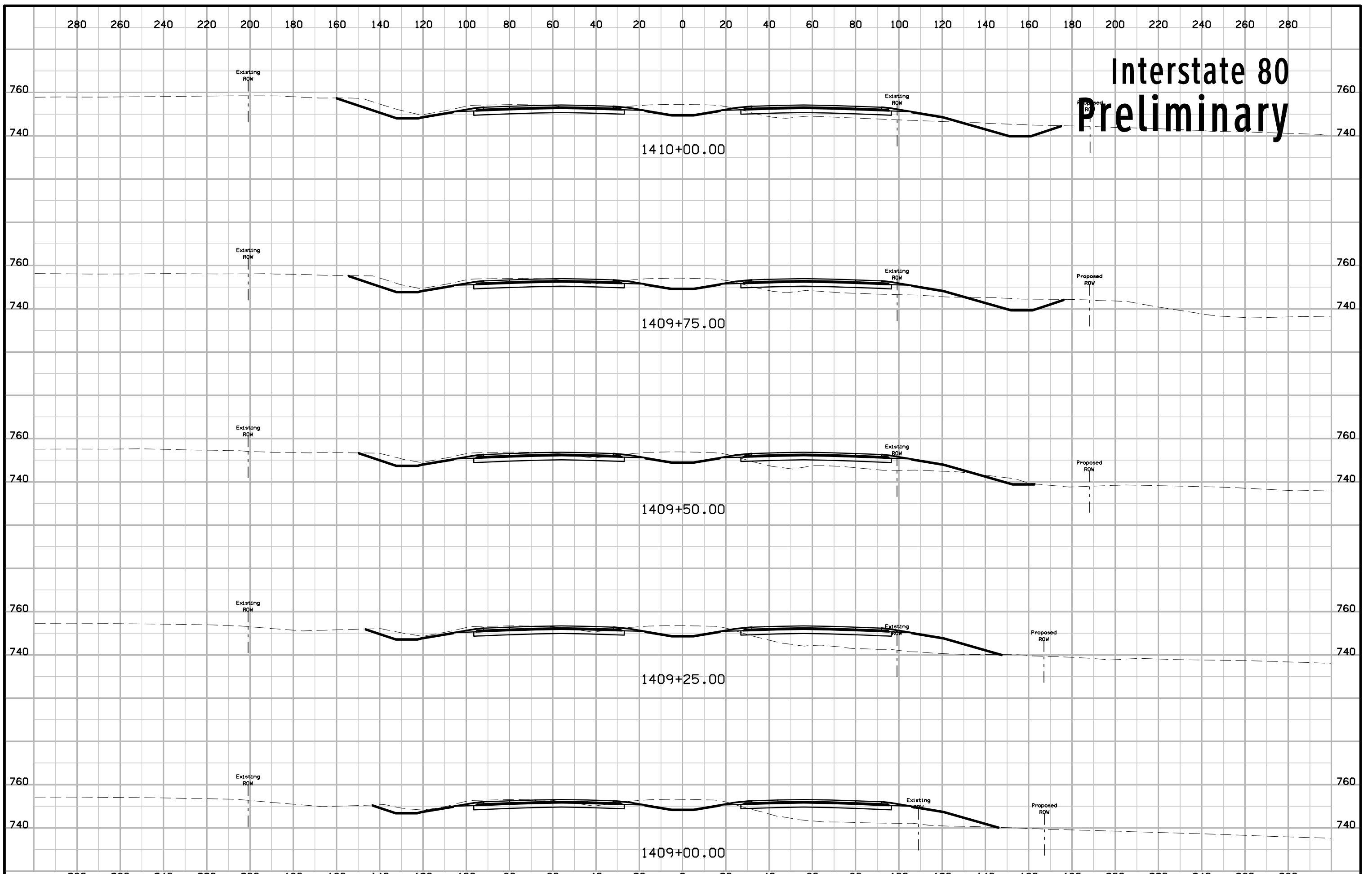
Interstate 80 Preliminary



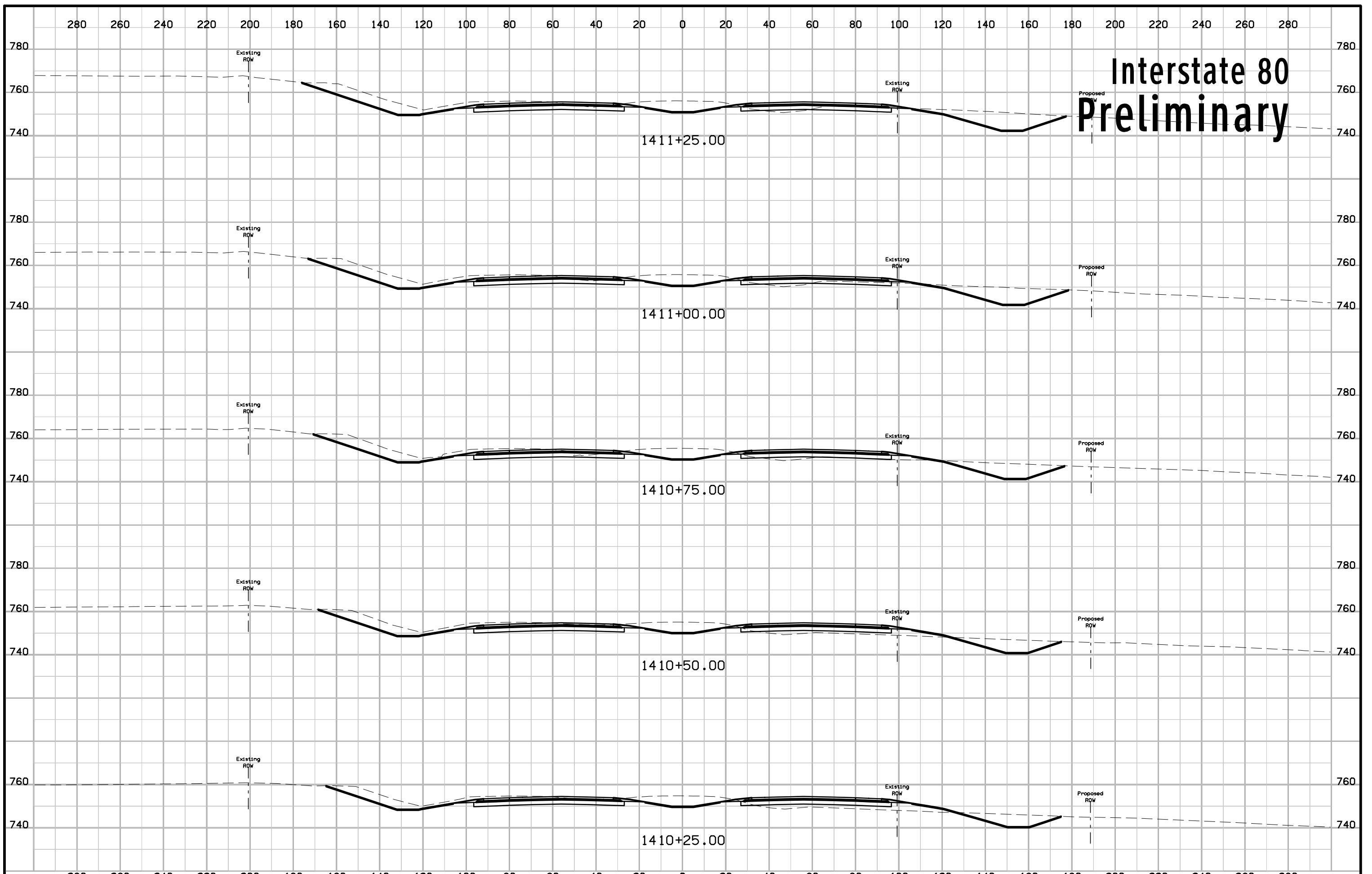
Interstate 80 Preliminary



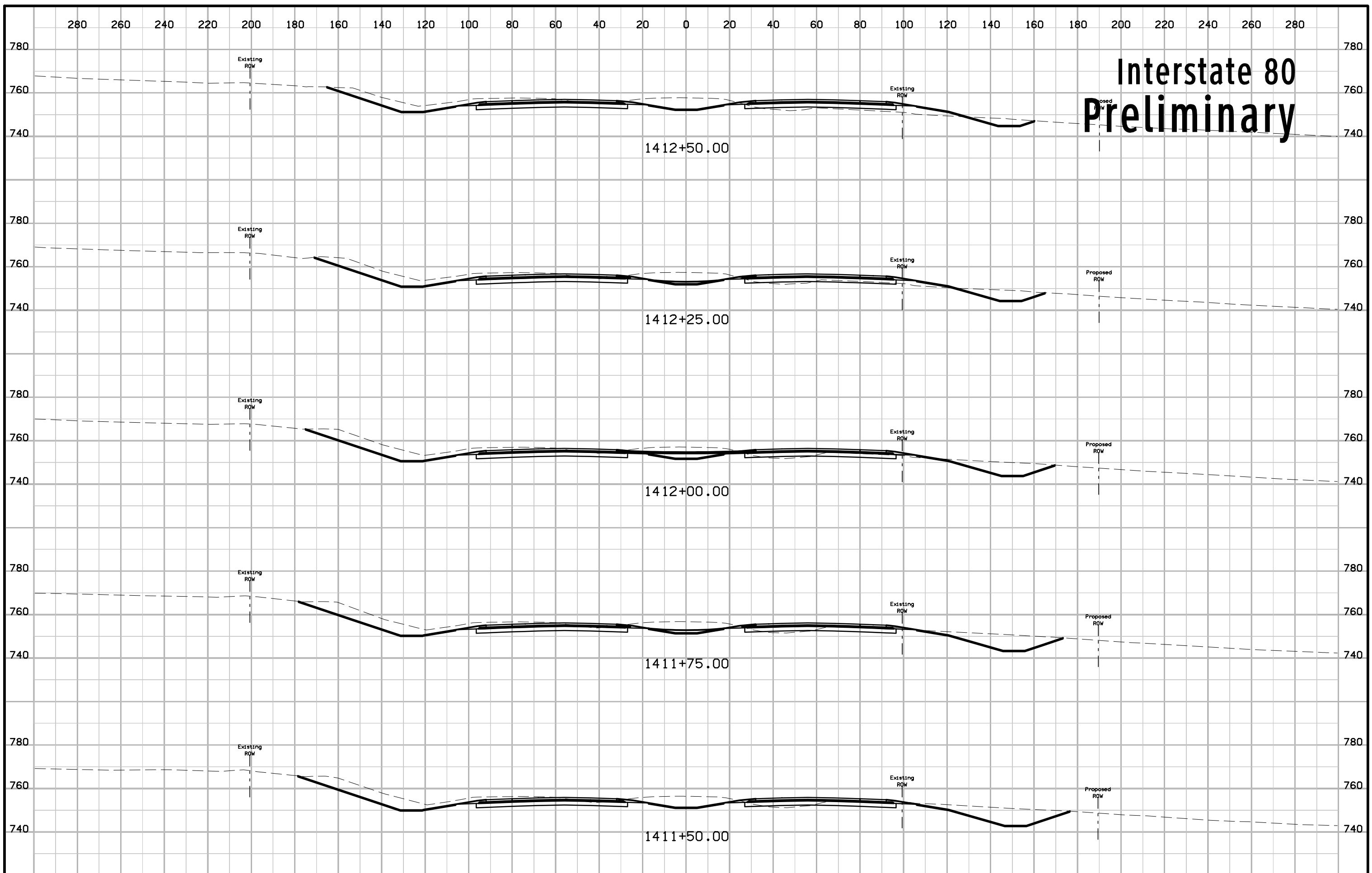
Interstate 80 Preliminary



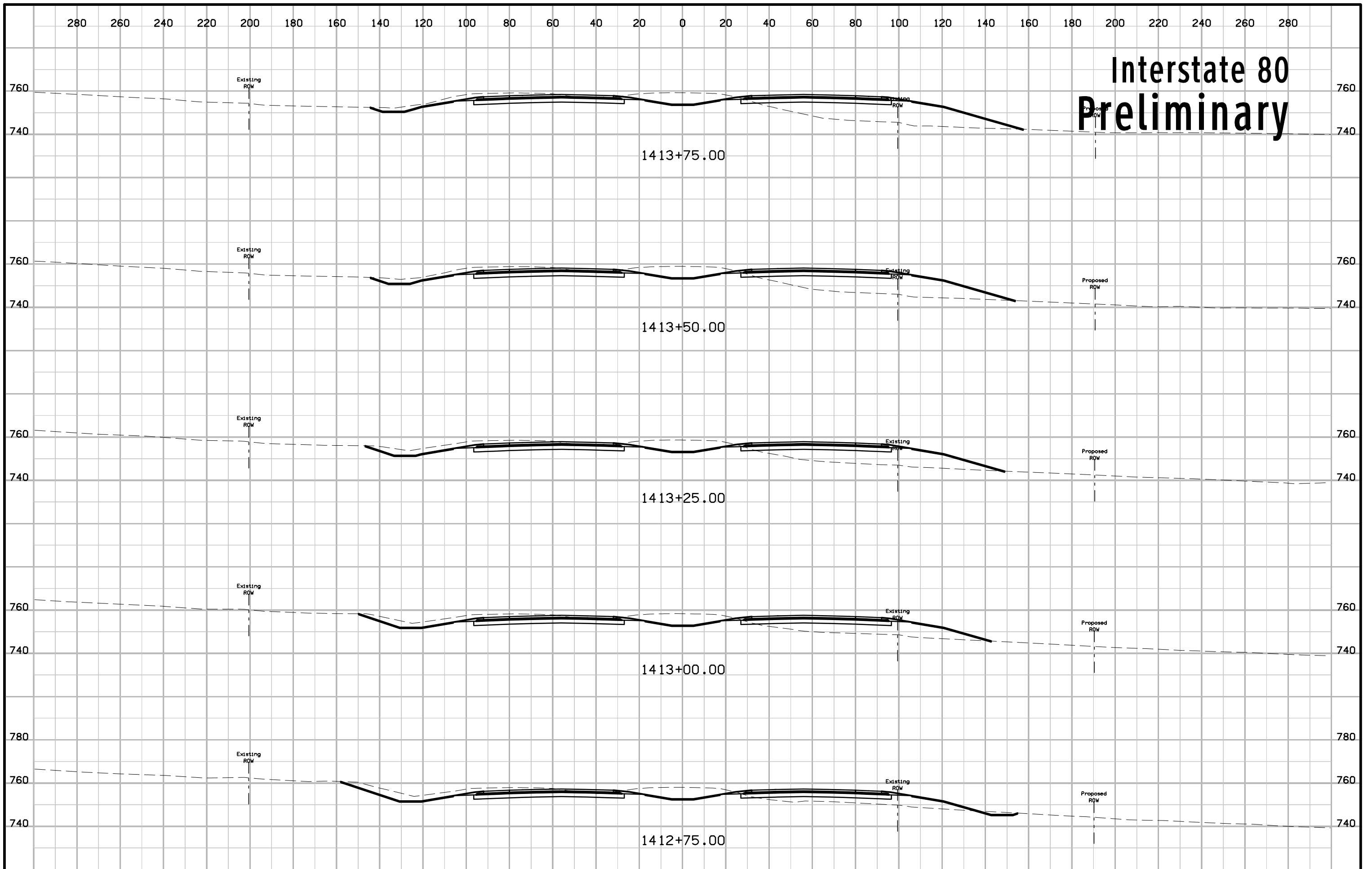
Interstate 80 Preliminary



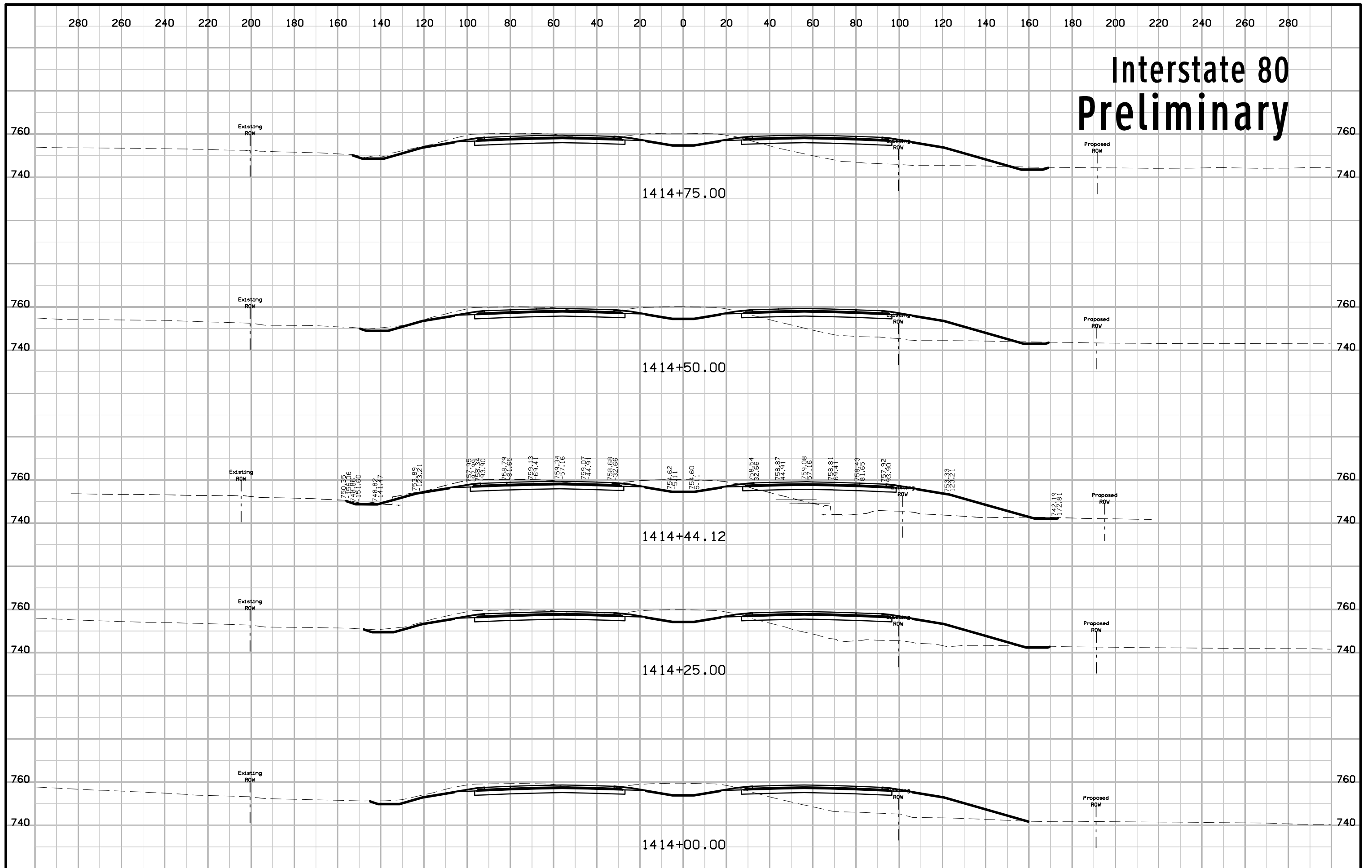
Interstate 80 Preliminary



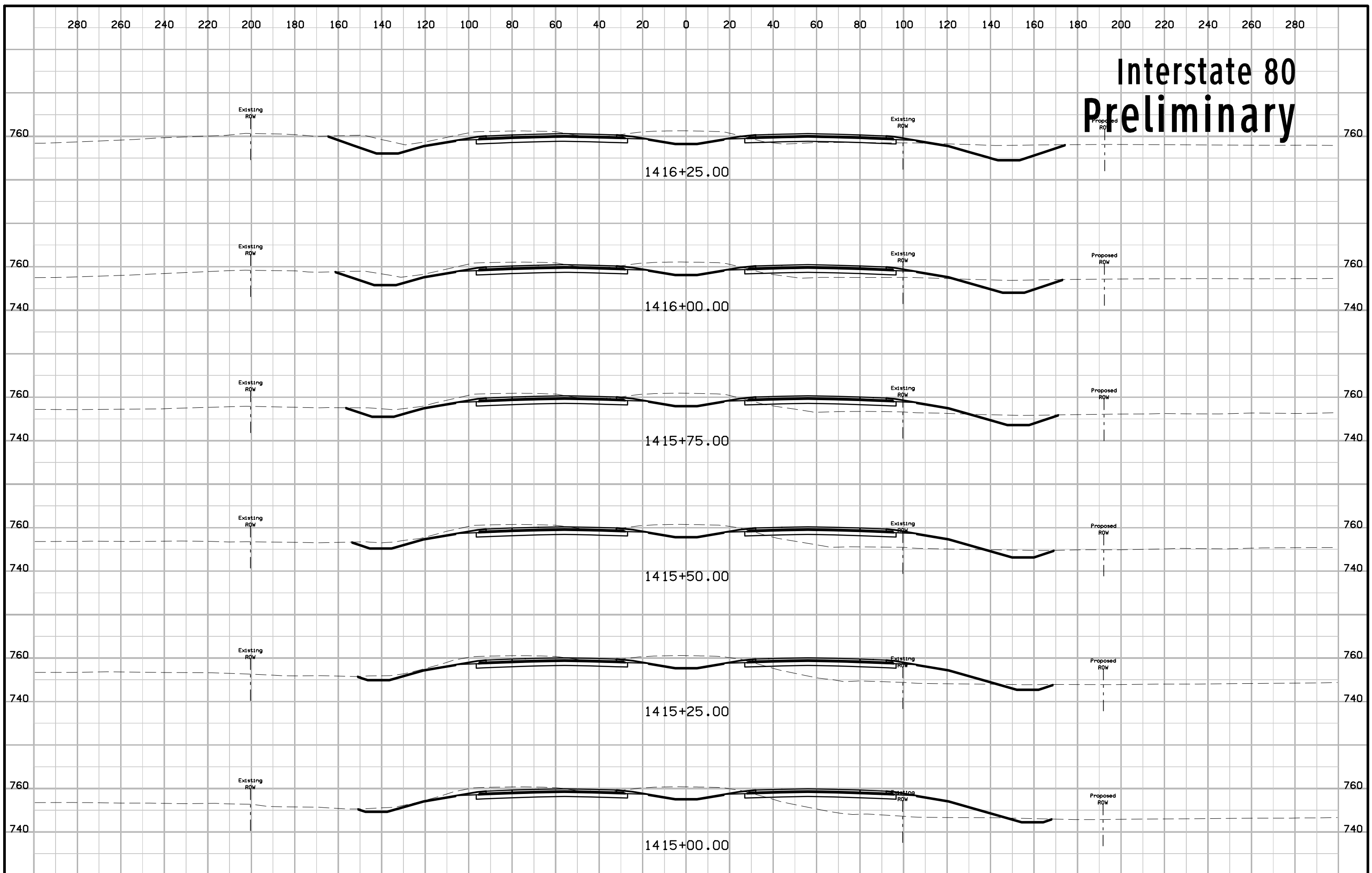
Interstate 80 Preliminary



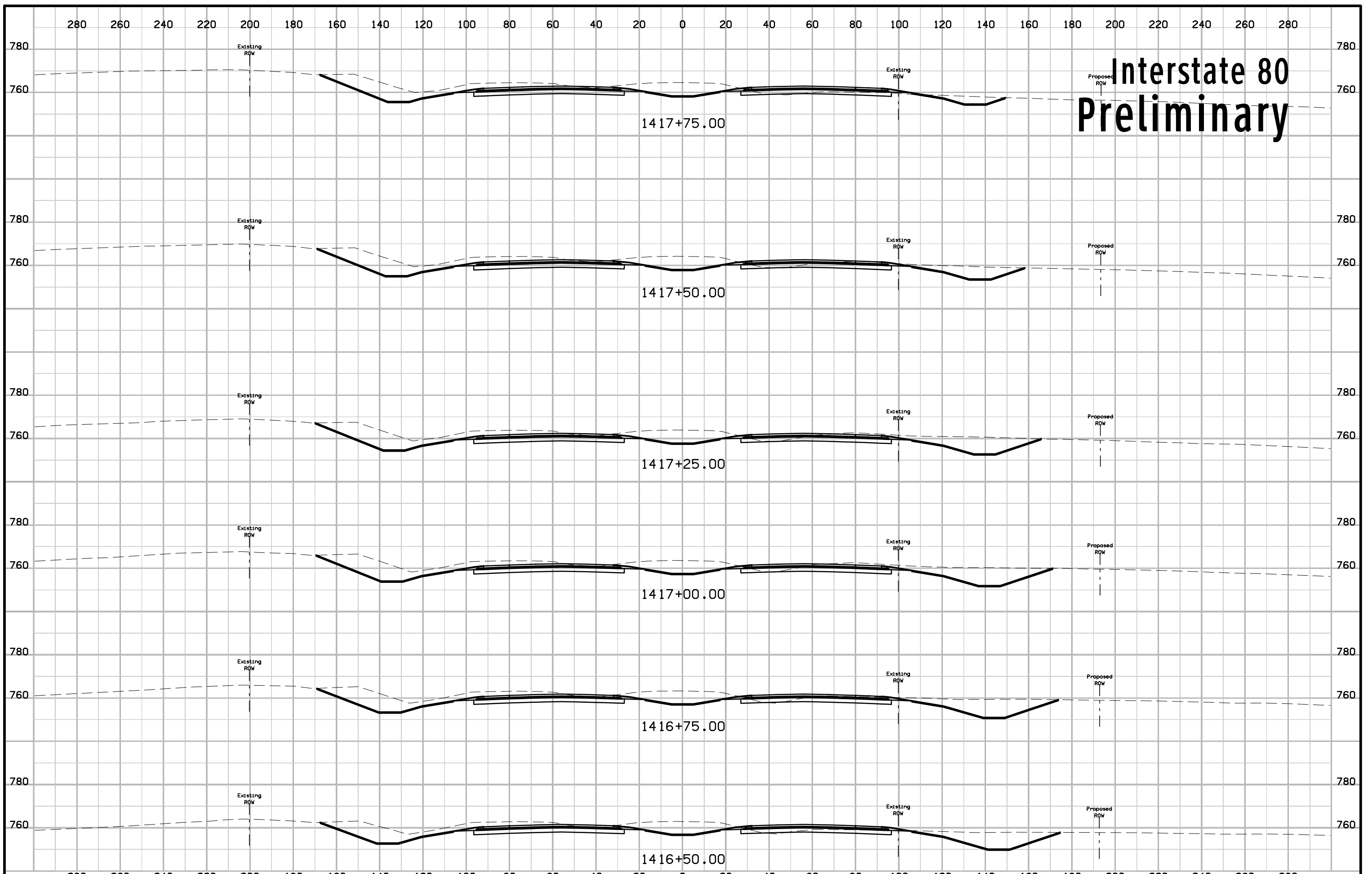
Interstate 80 Preliminary



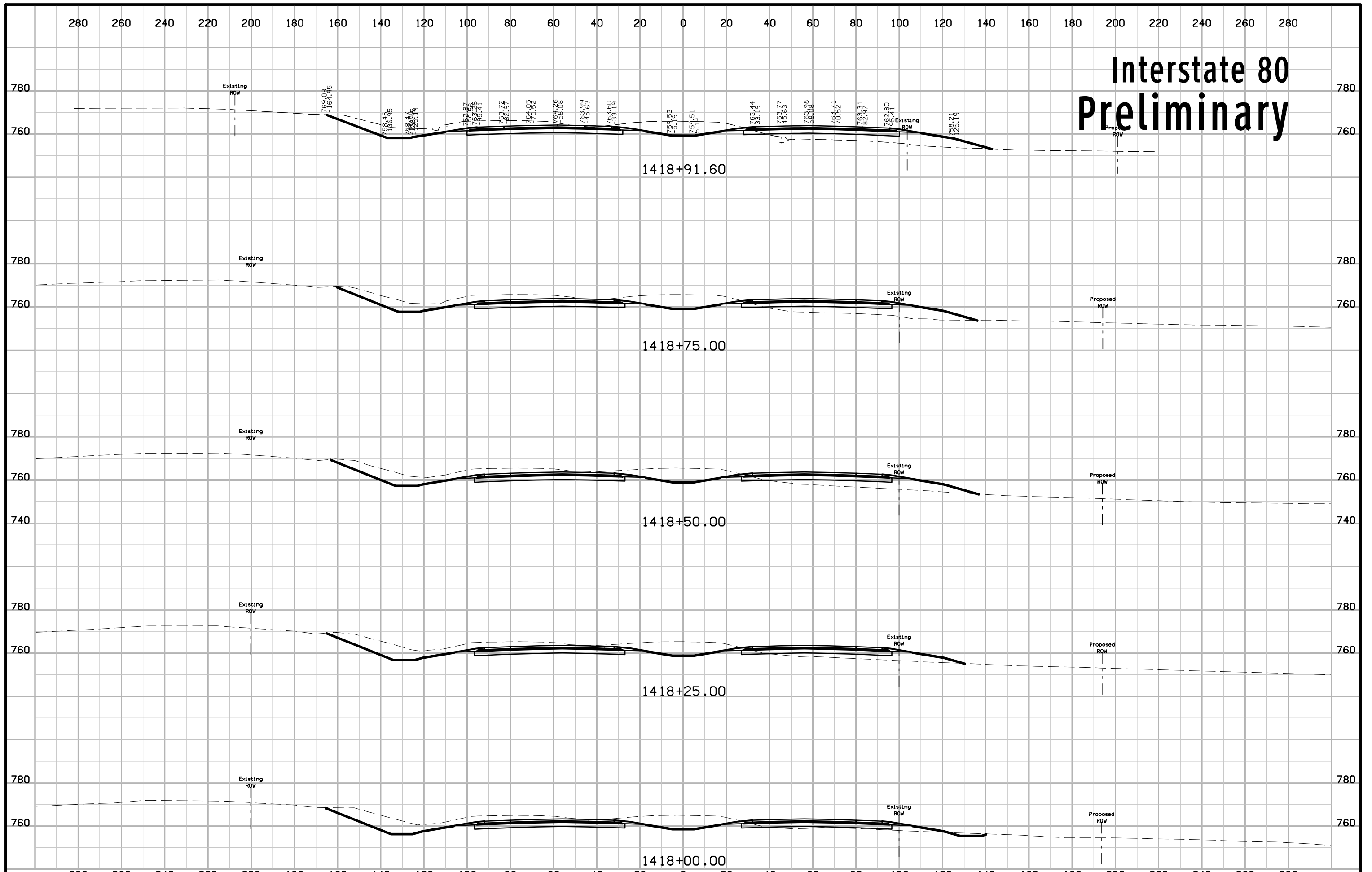
Interstate 80 Preliminary



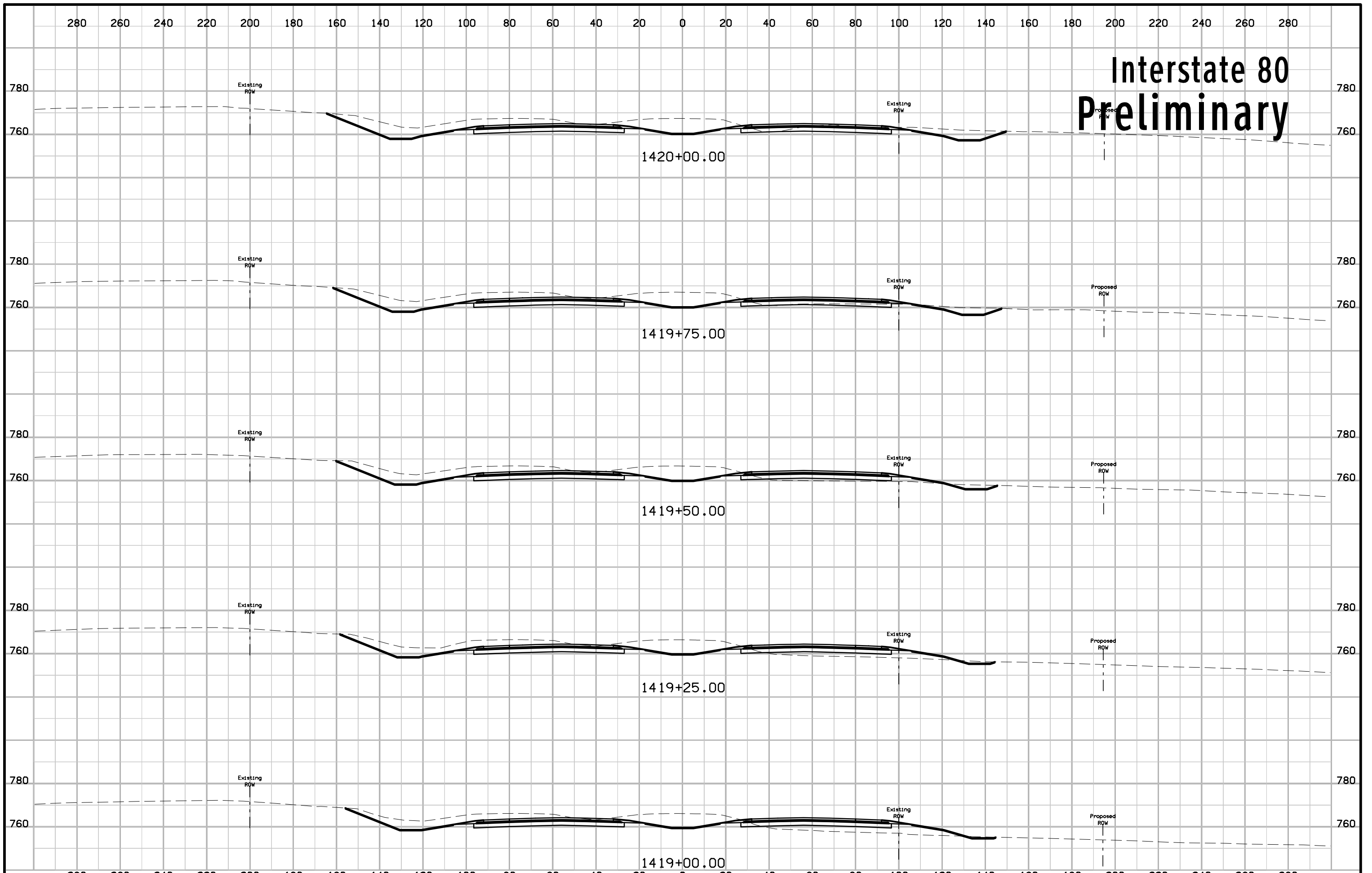
Interstate 80 Preliminary



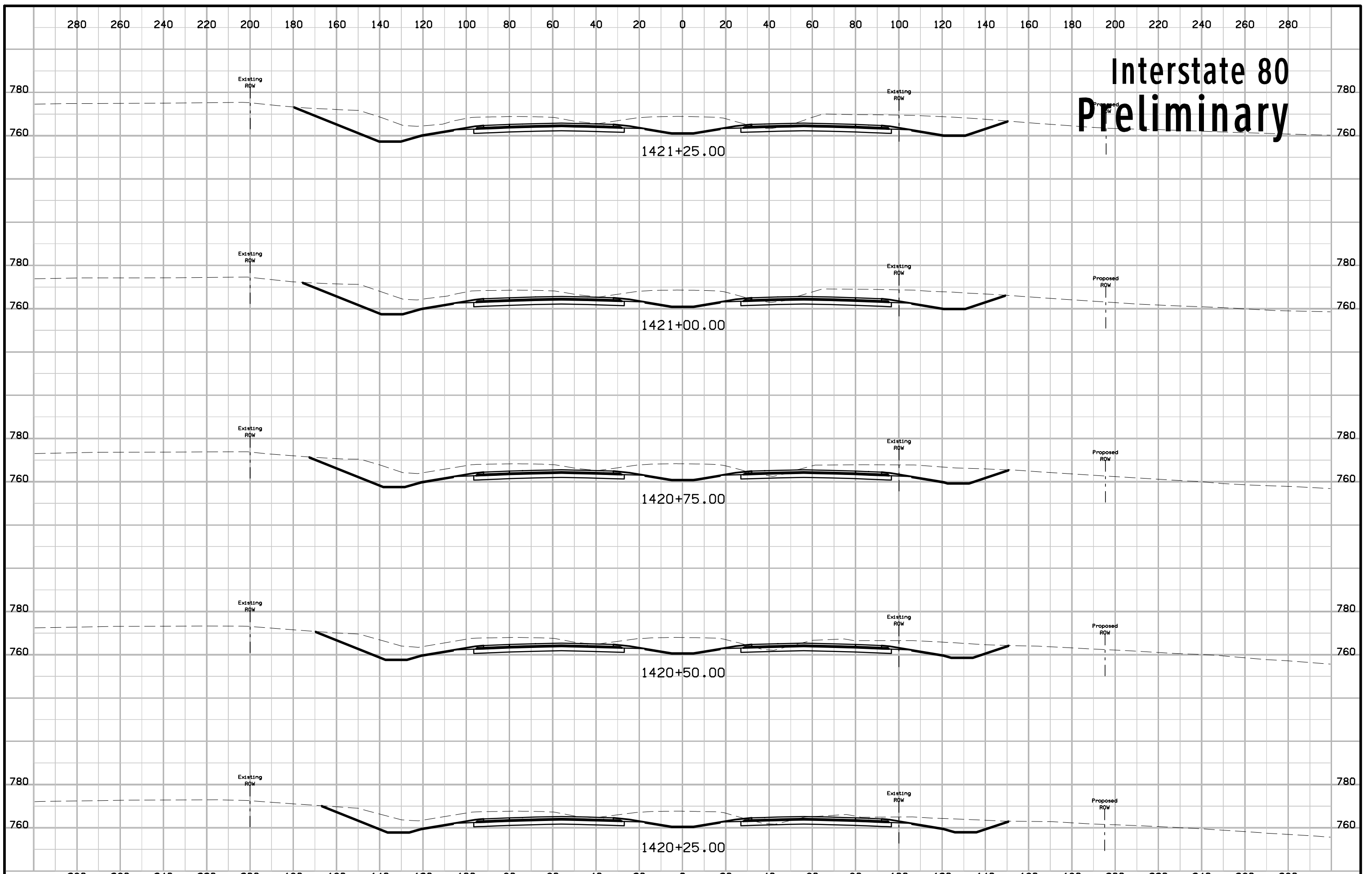
Interstate 80 Preliminary



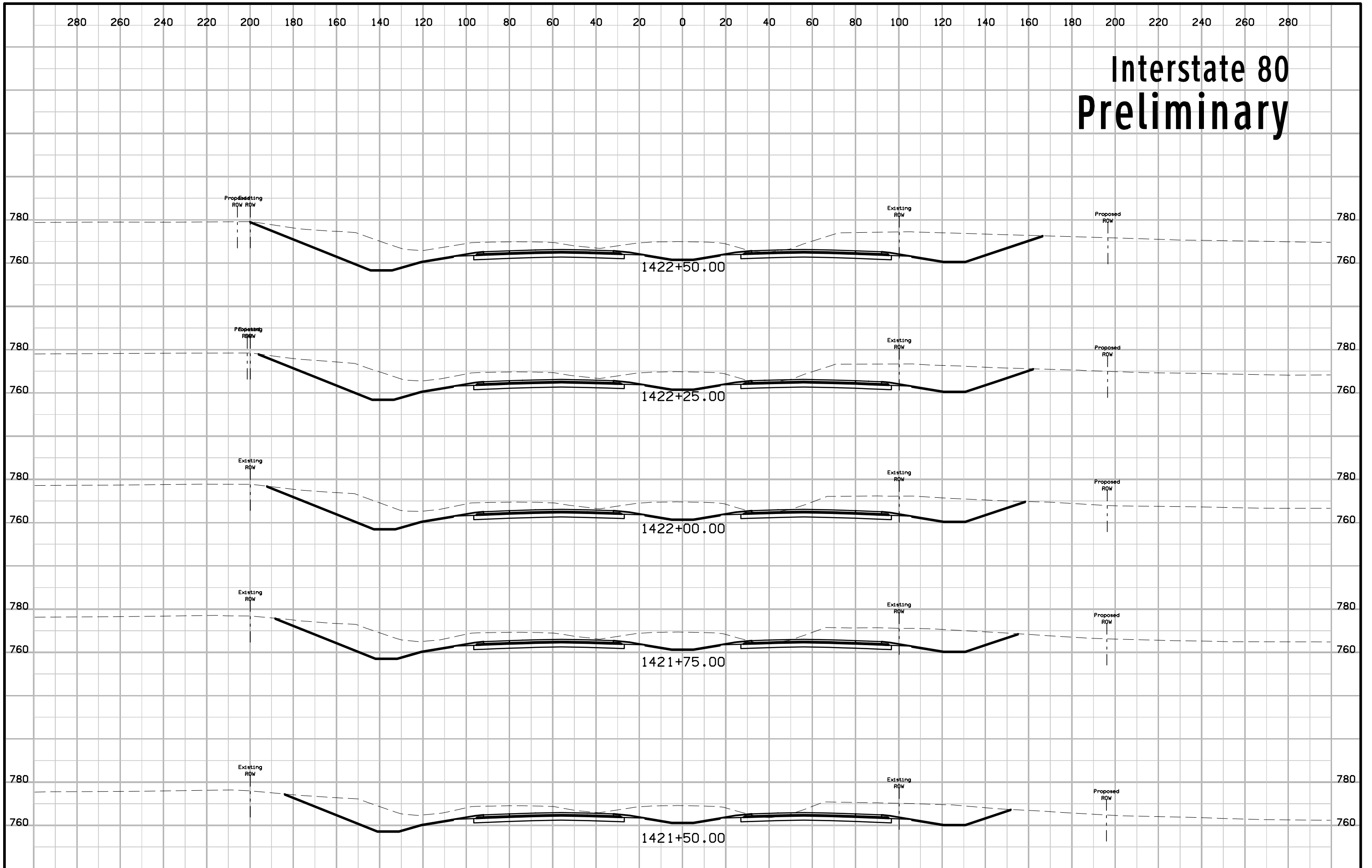
Interstate 80 Preliminary



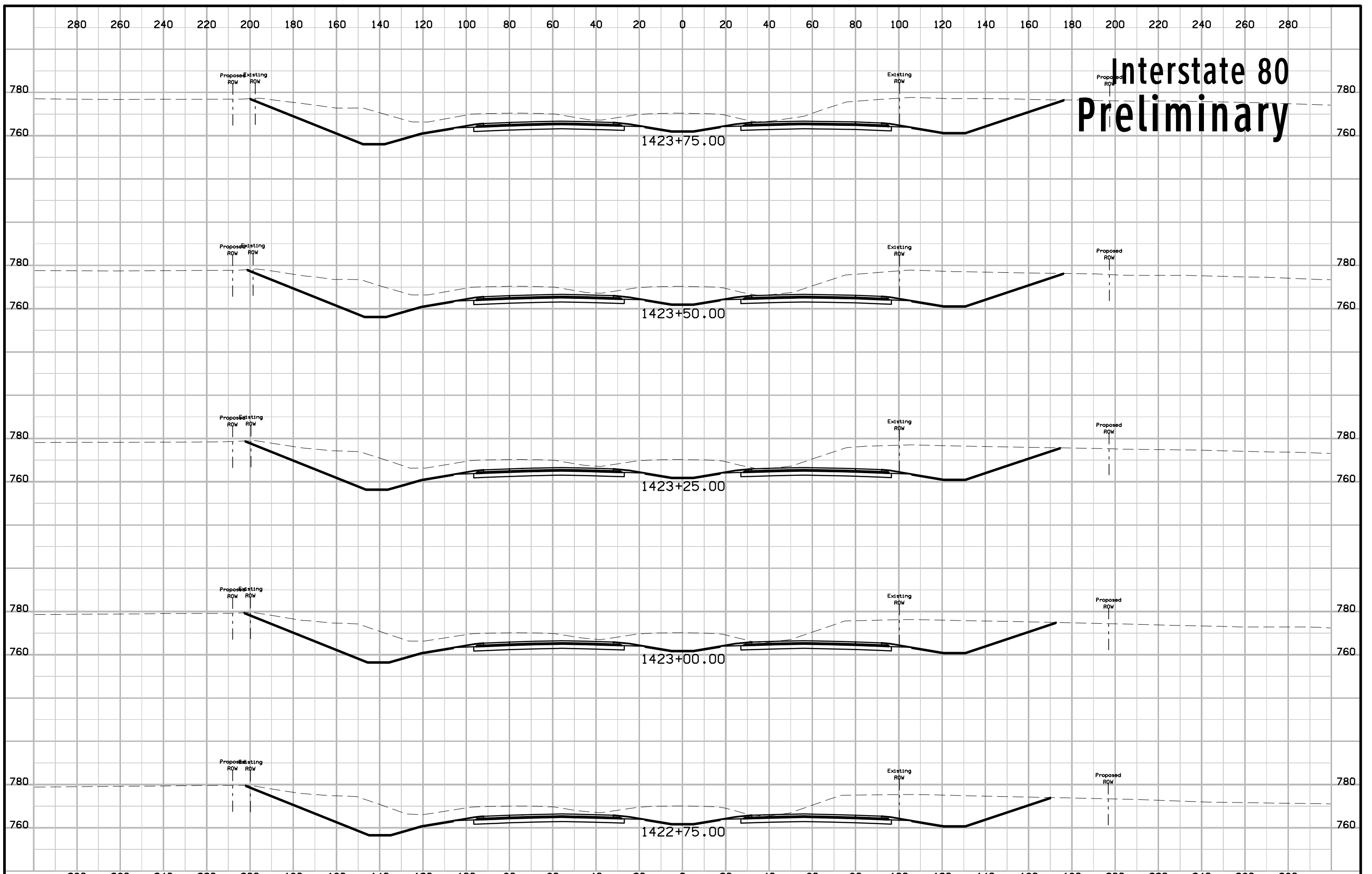
Interstate 80 Preliminary



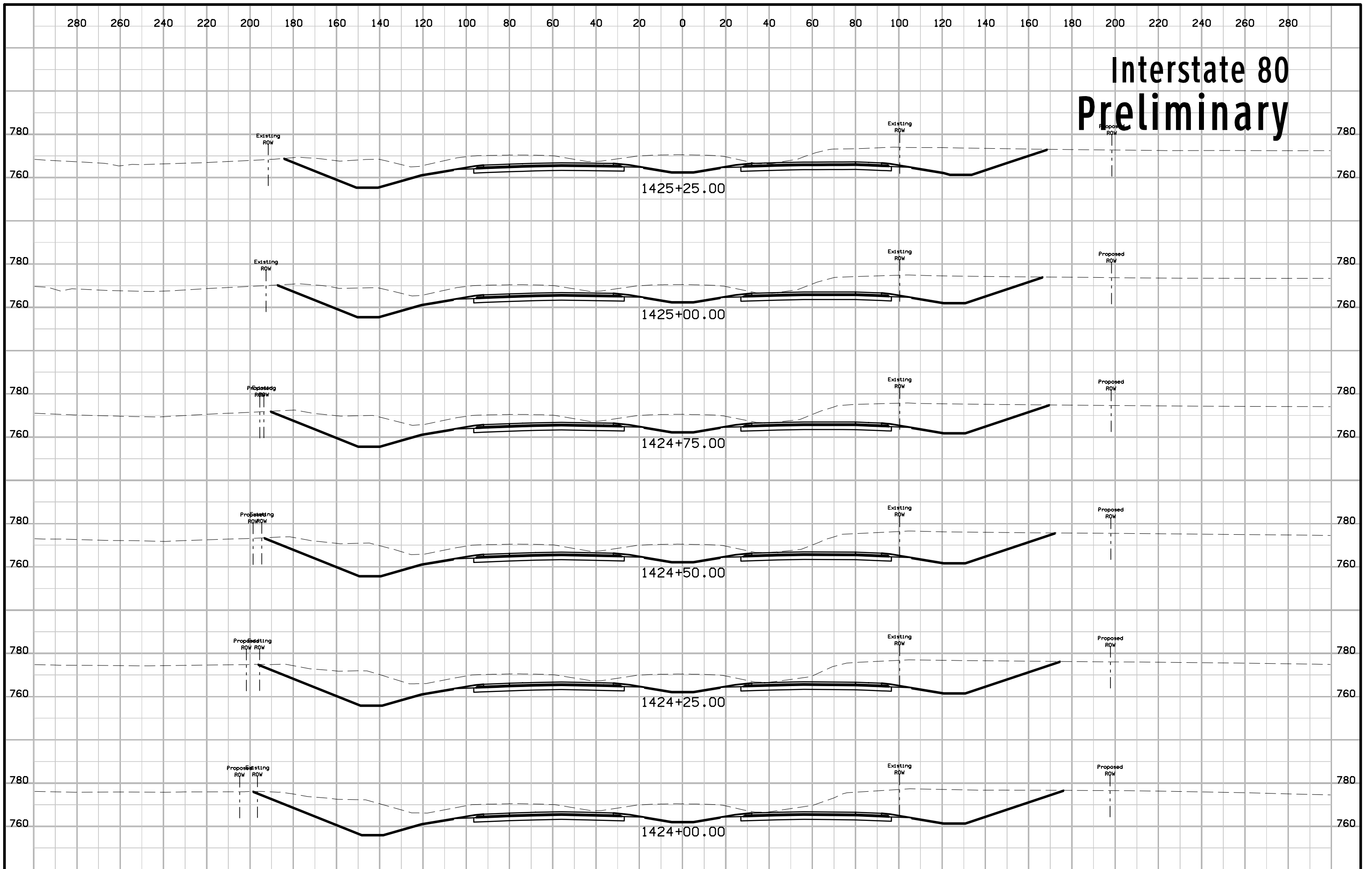
Interstate 80 Preliminary



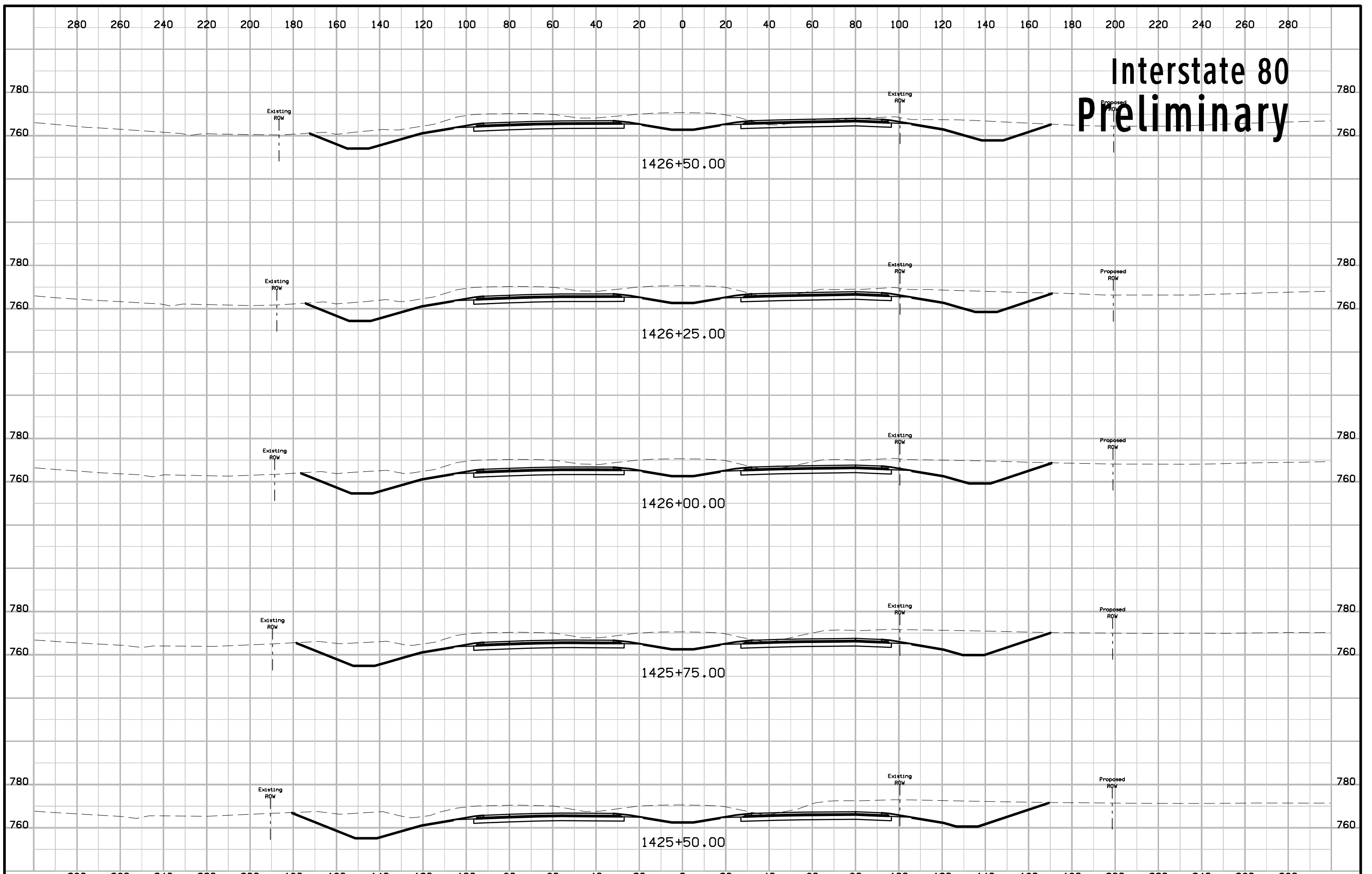
Interstate 80 Preliminary



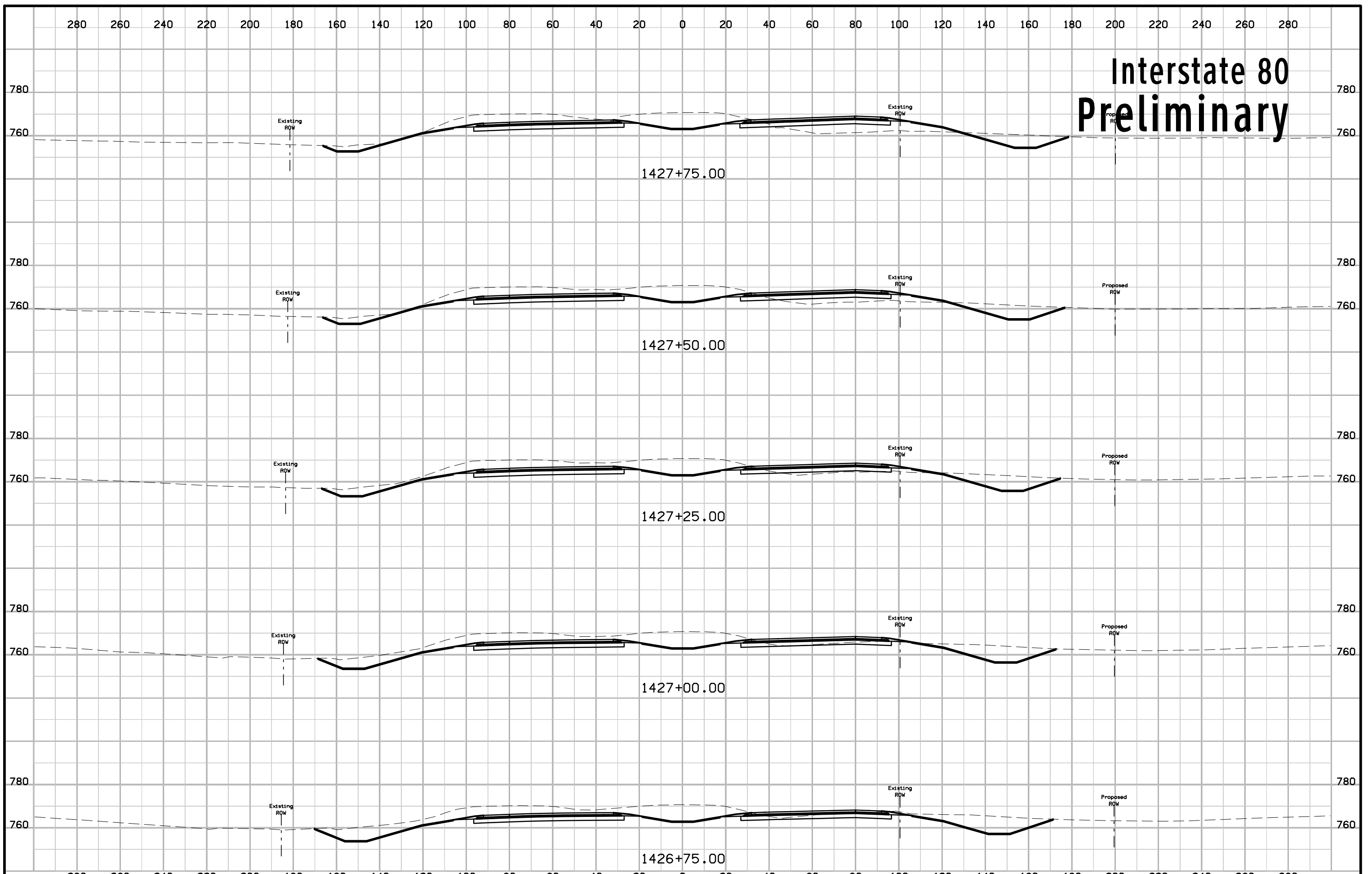
Interstate 80 Preliminary



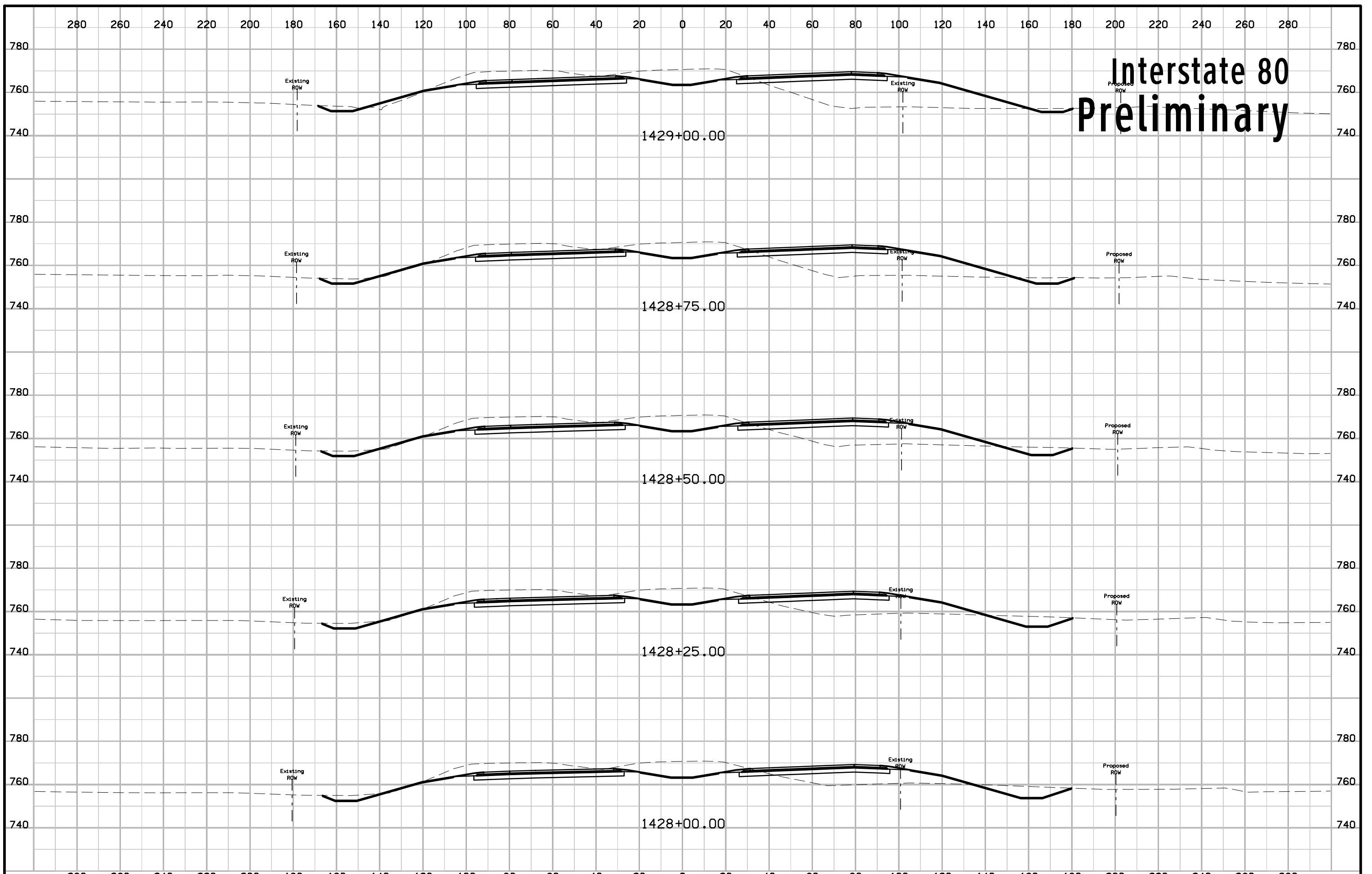
Interstate 80 Preliminary



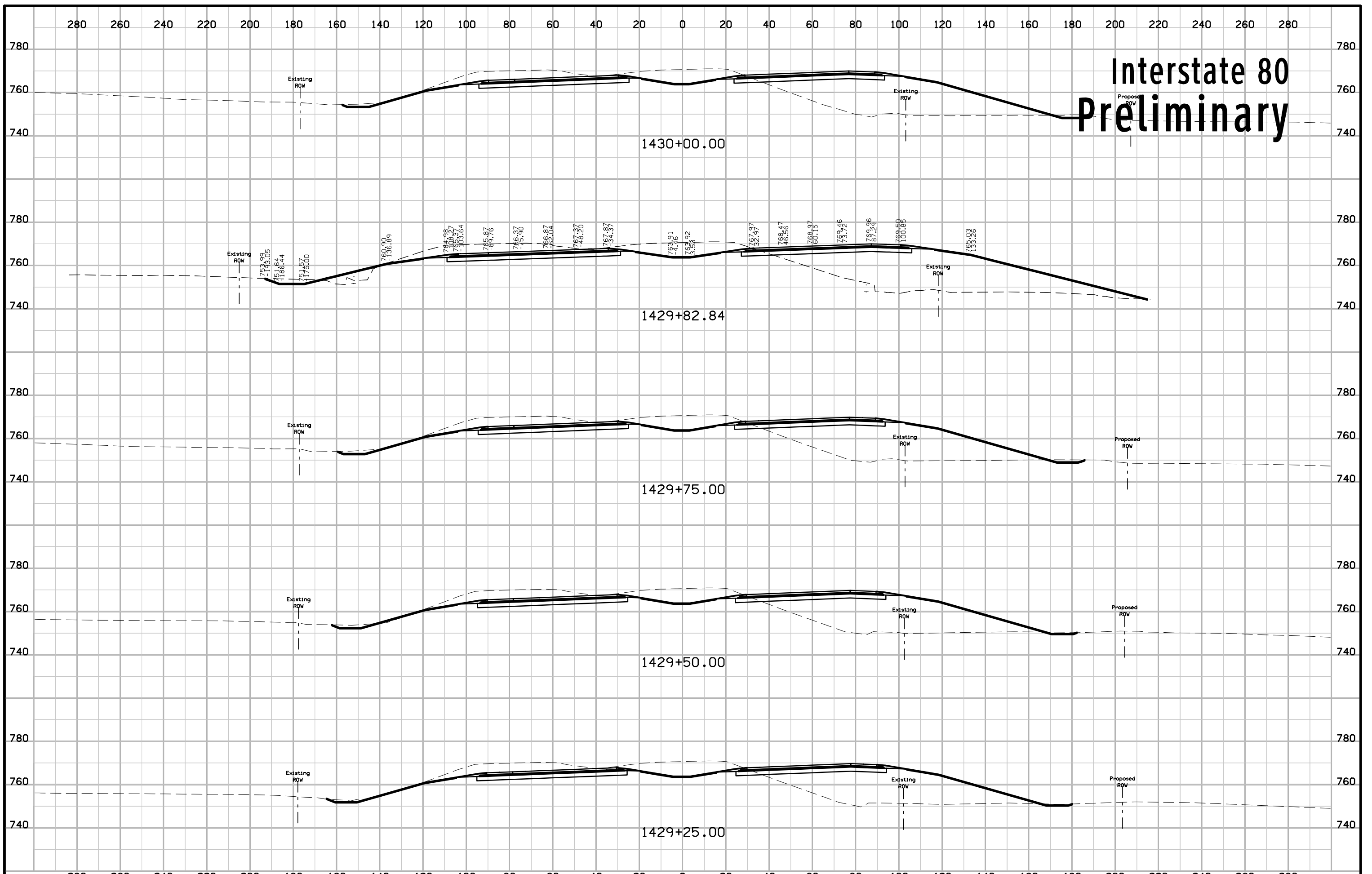
Interstate 80 Preliminary



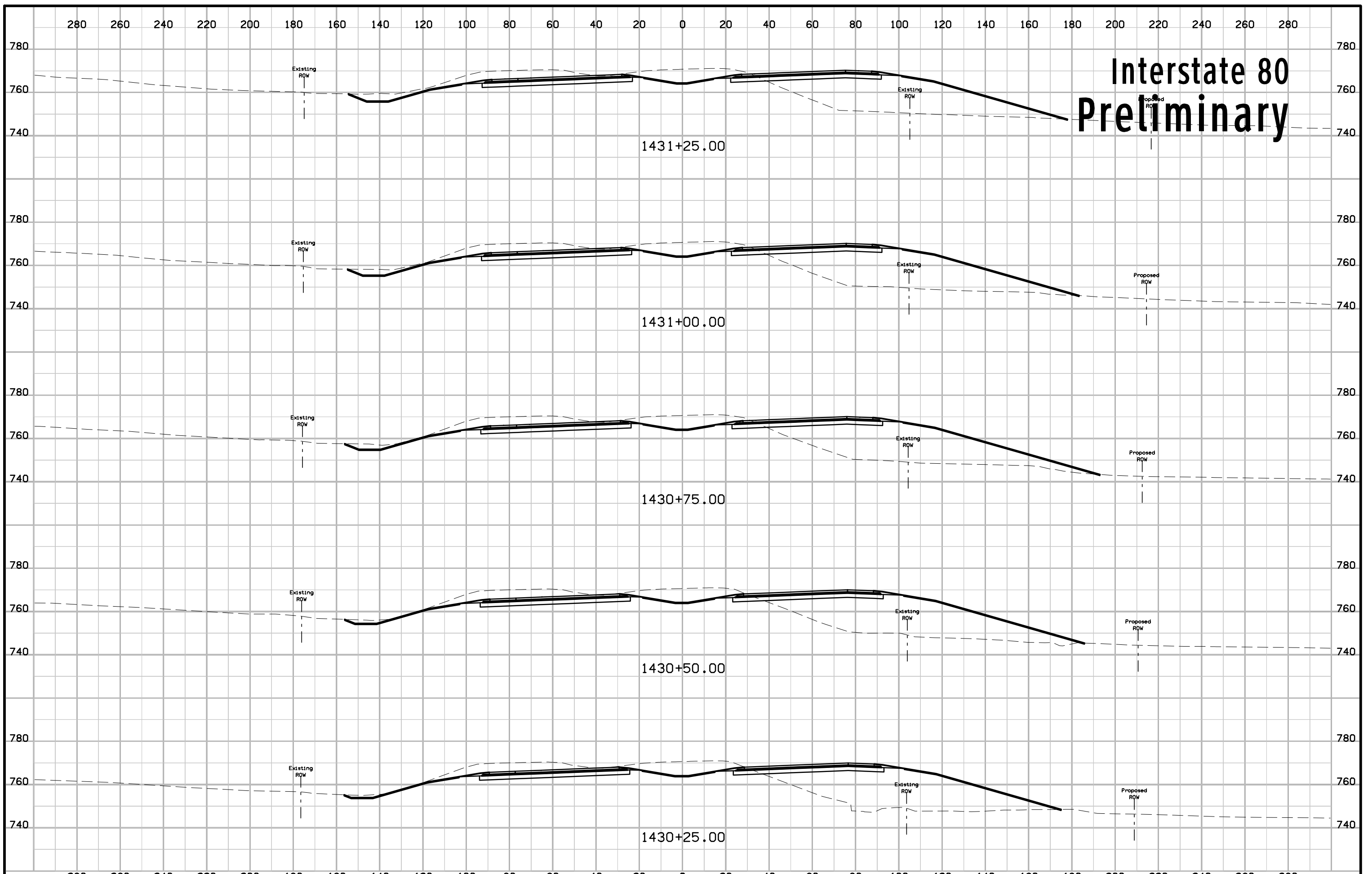
Interstate 80 Preliminary



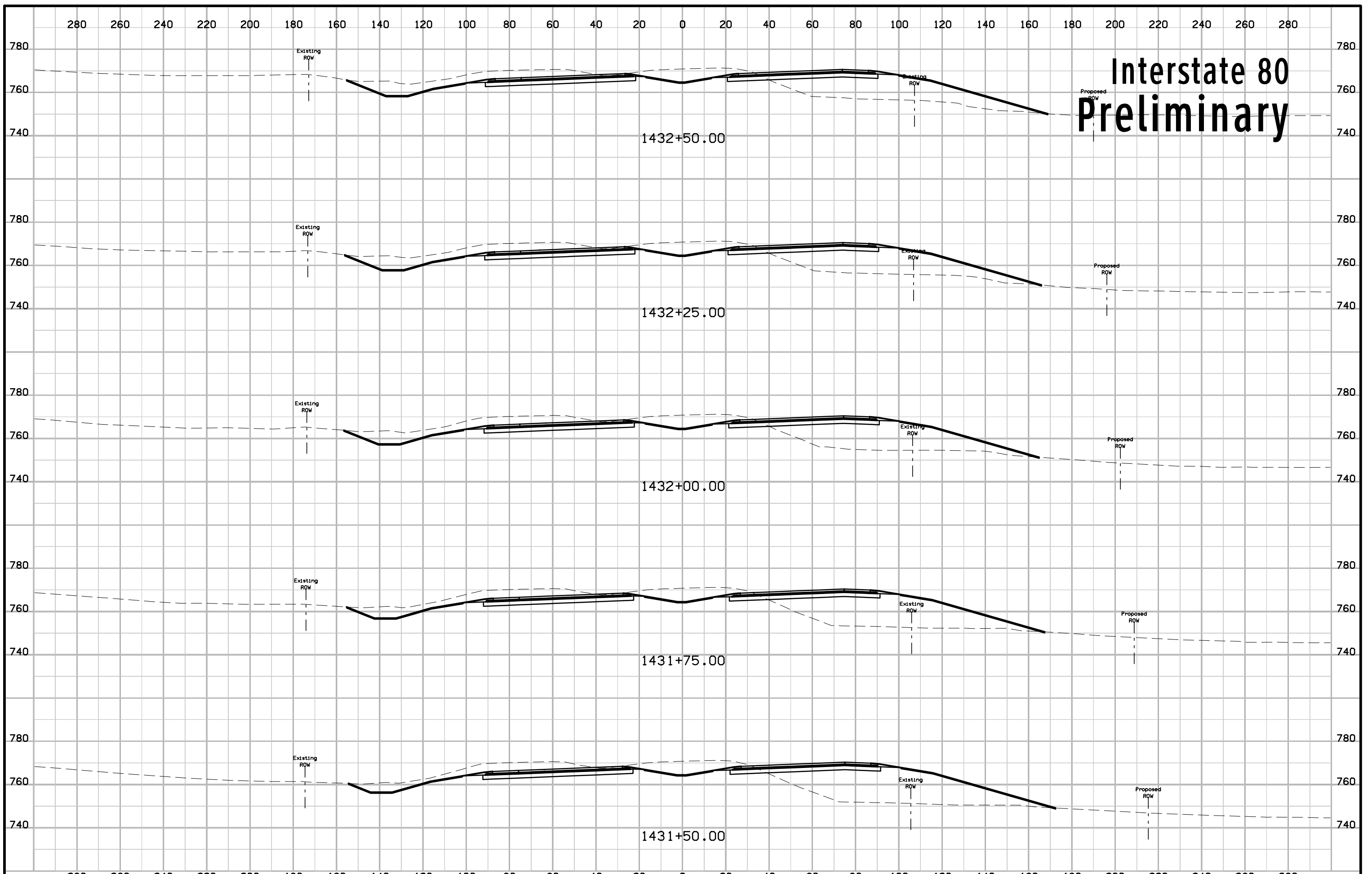
Interstate 80 Preliminary



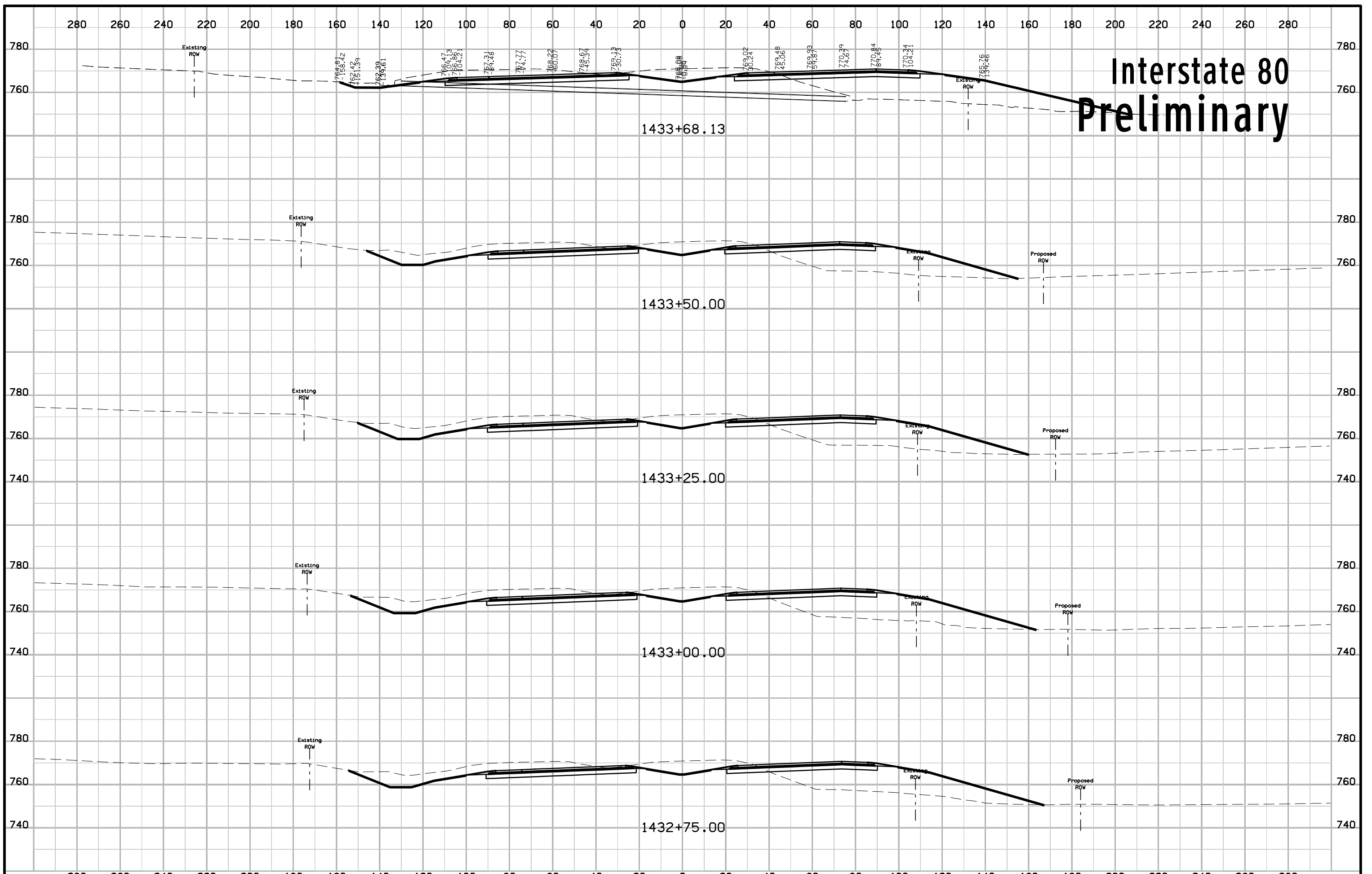
Interstate 80 Preliminary



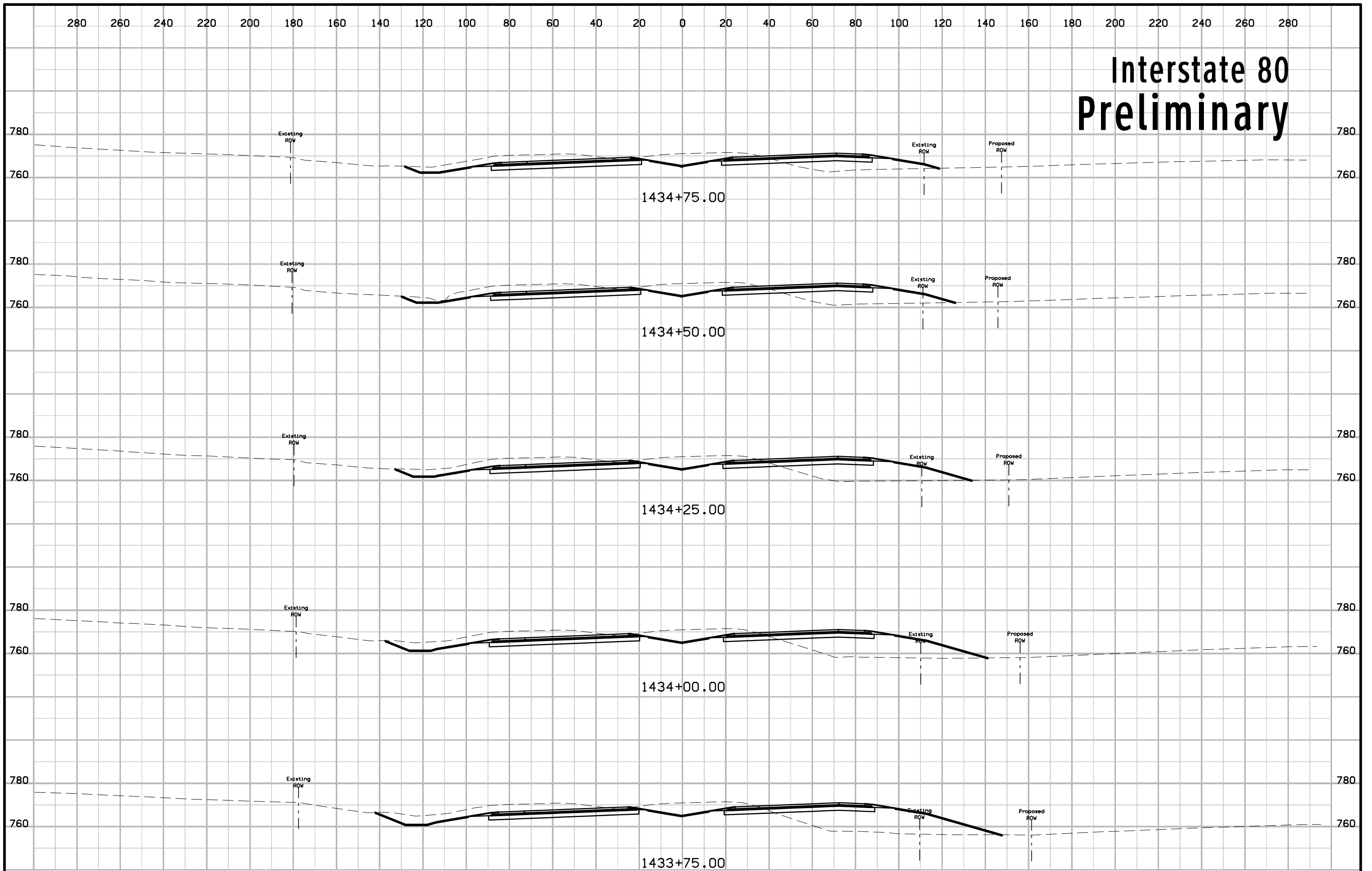
Interstate 80 Preliminary



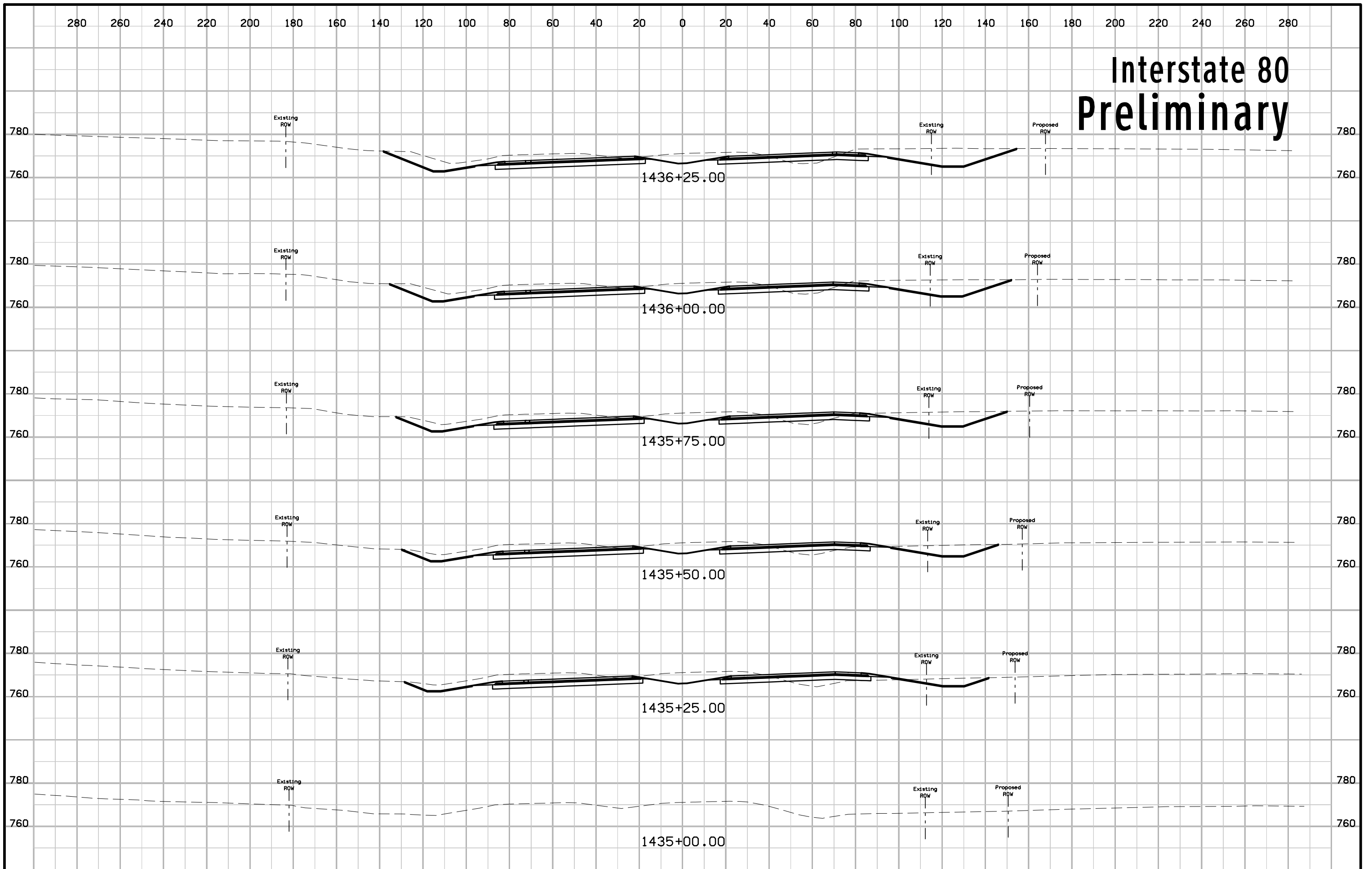
Interstate 80 Preliminary



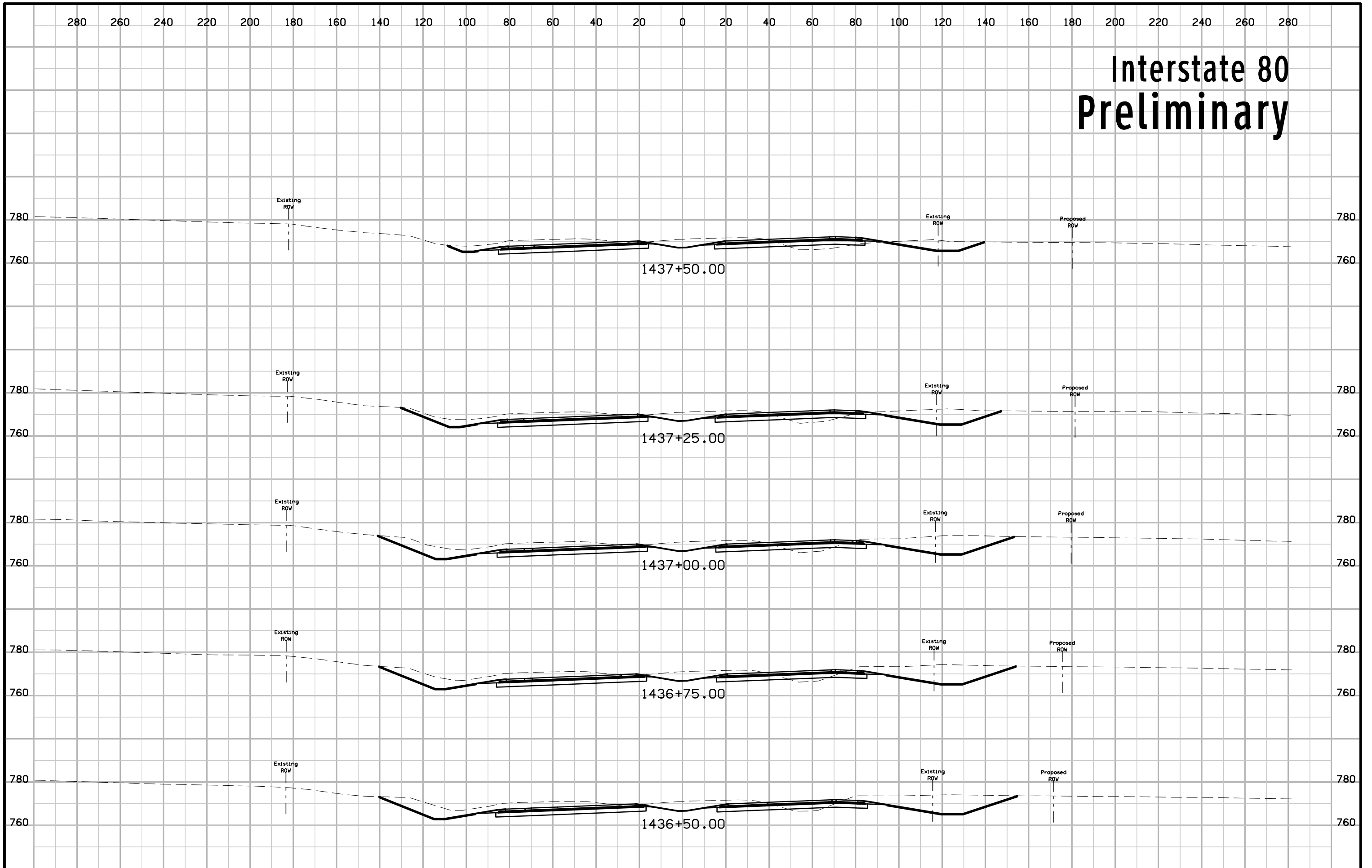
Interstate 80 Preliminary



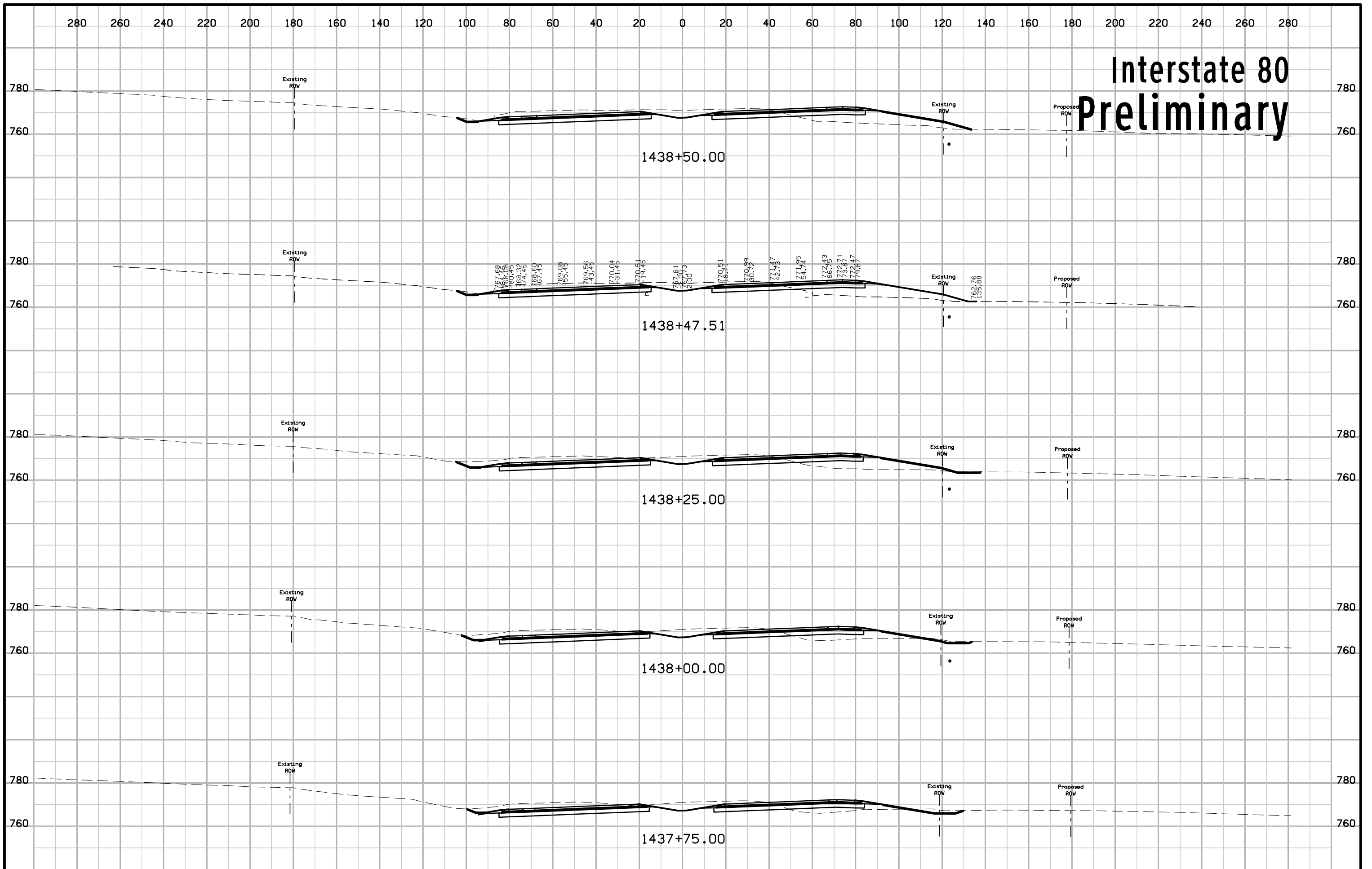
Interstate 80 Preliminary



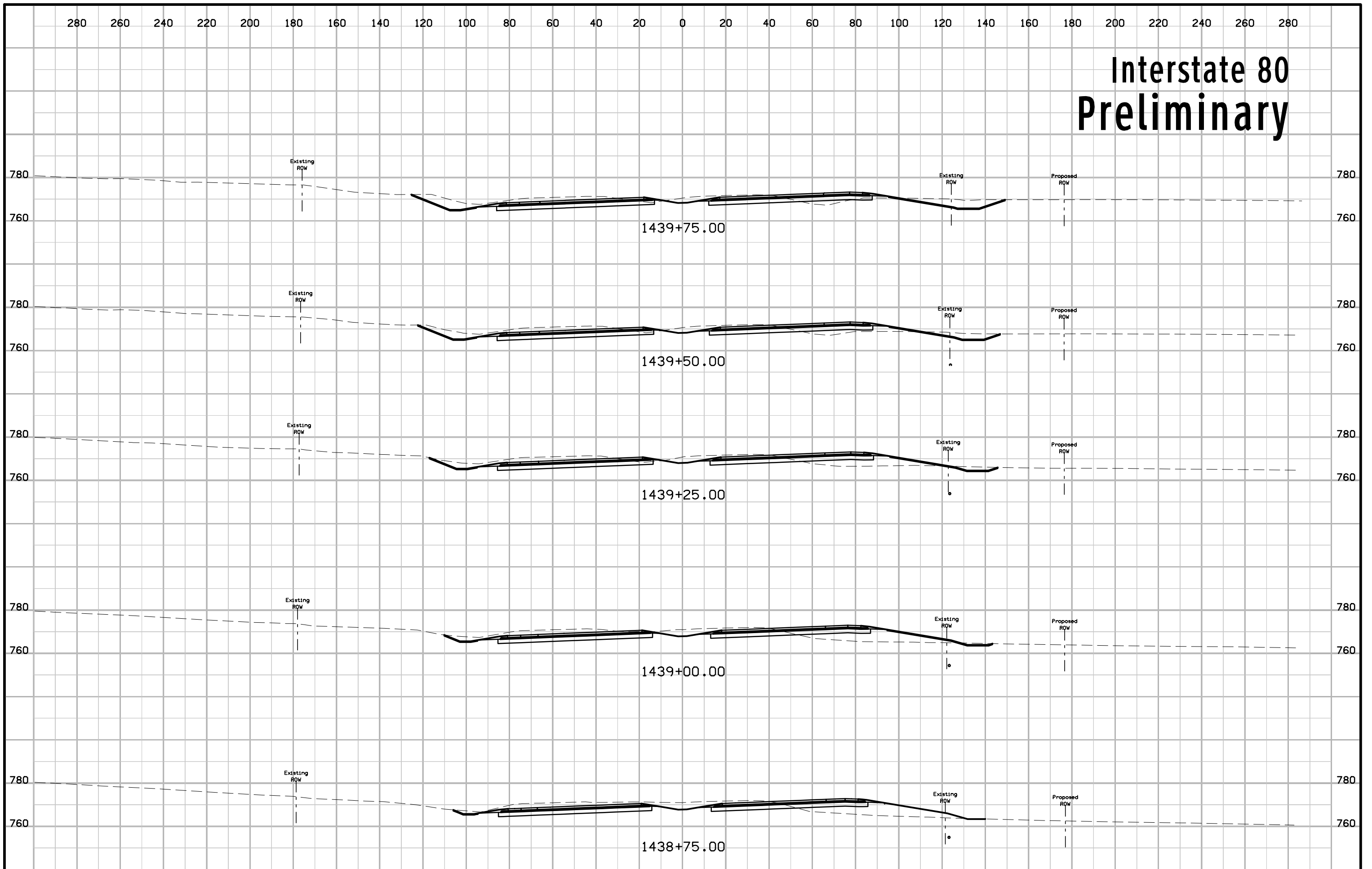
Interstate 80 Preliminary



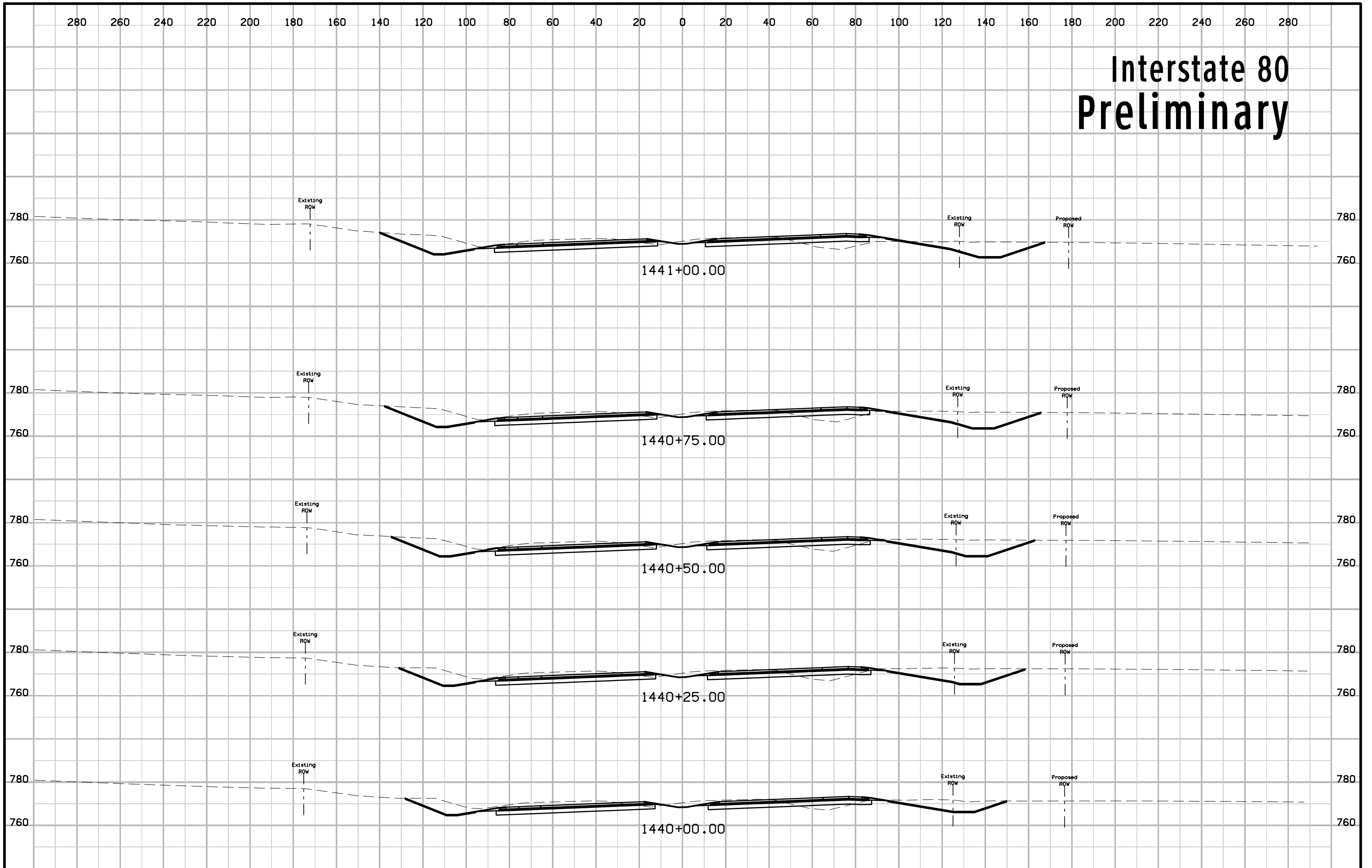
Interstate 80 Preliminary



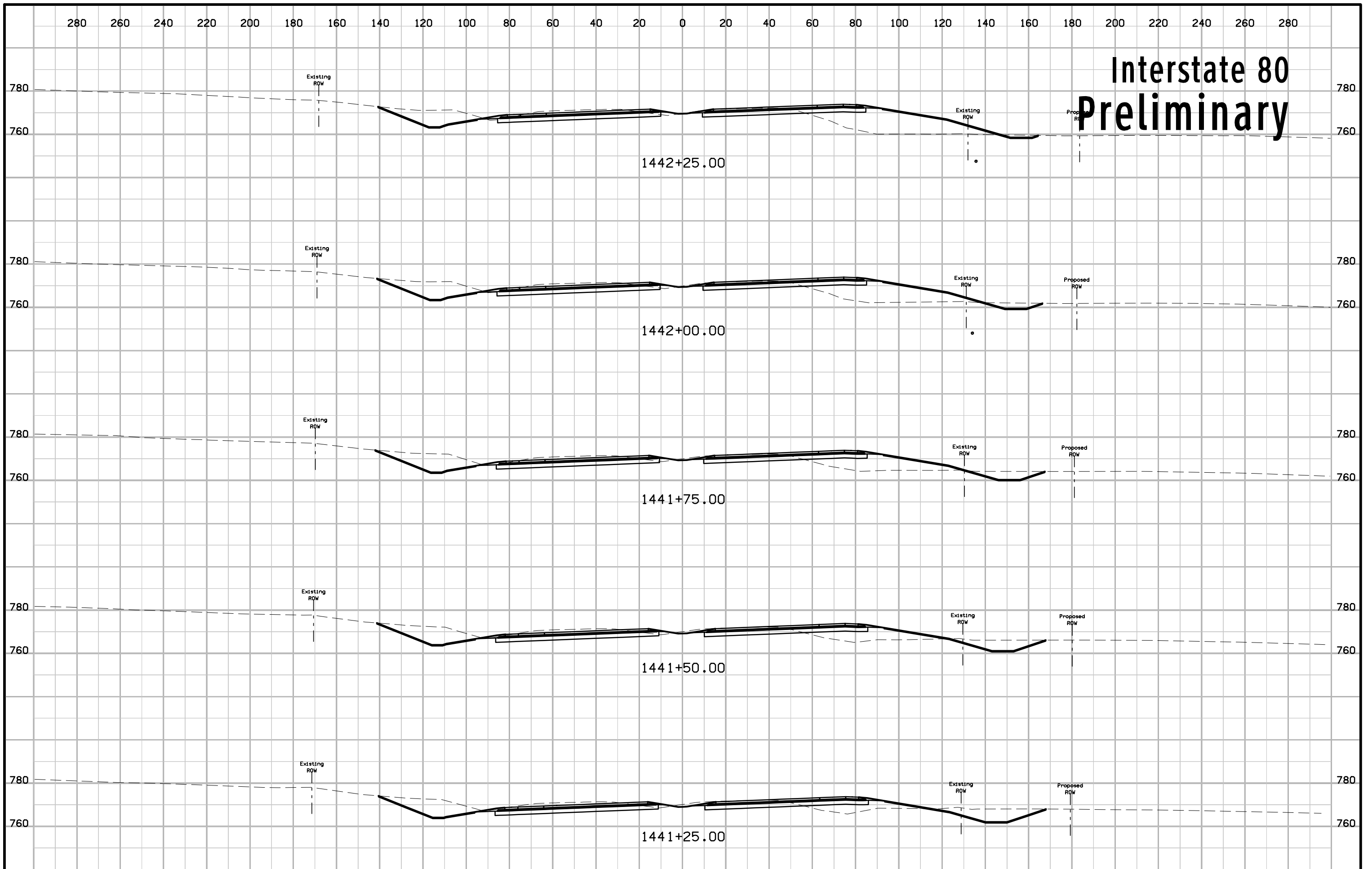
Interstate 80 Preliminary



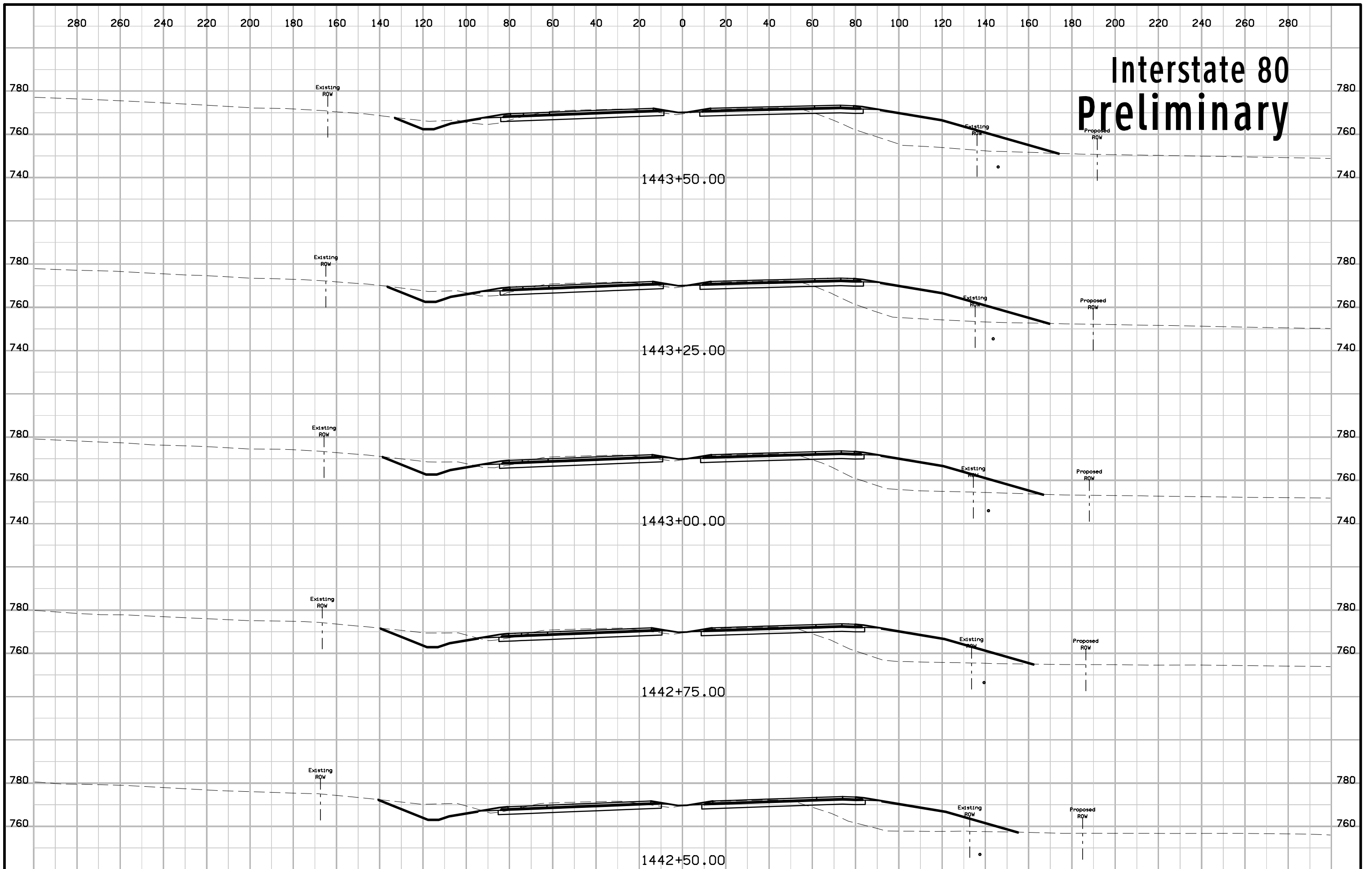
Interstate 80 Preliminary



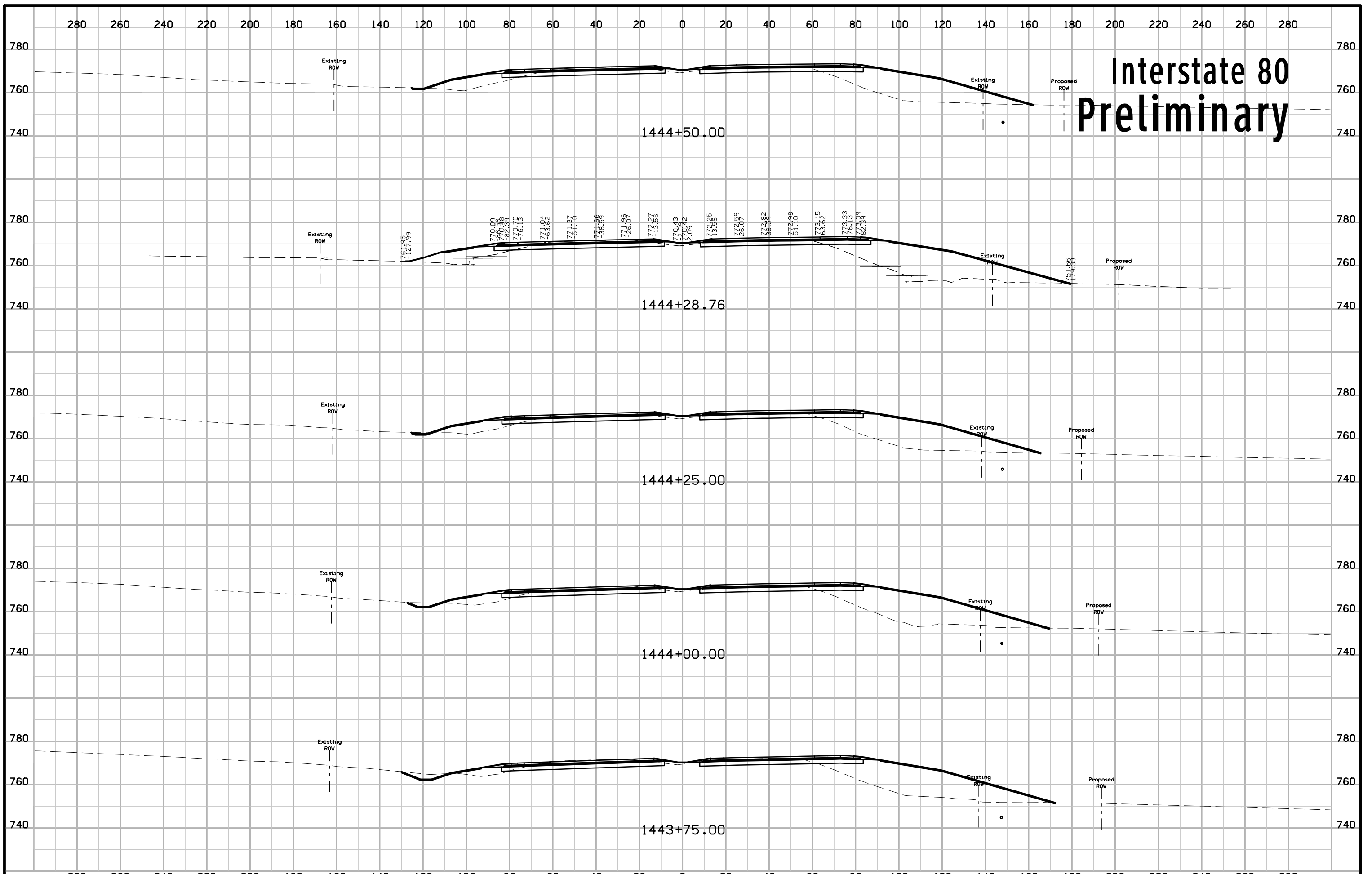
Interstate 80 Preliminary



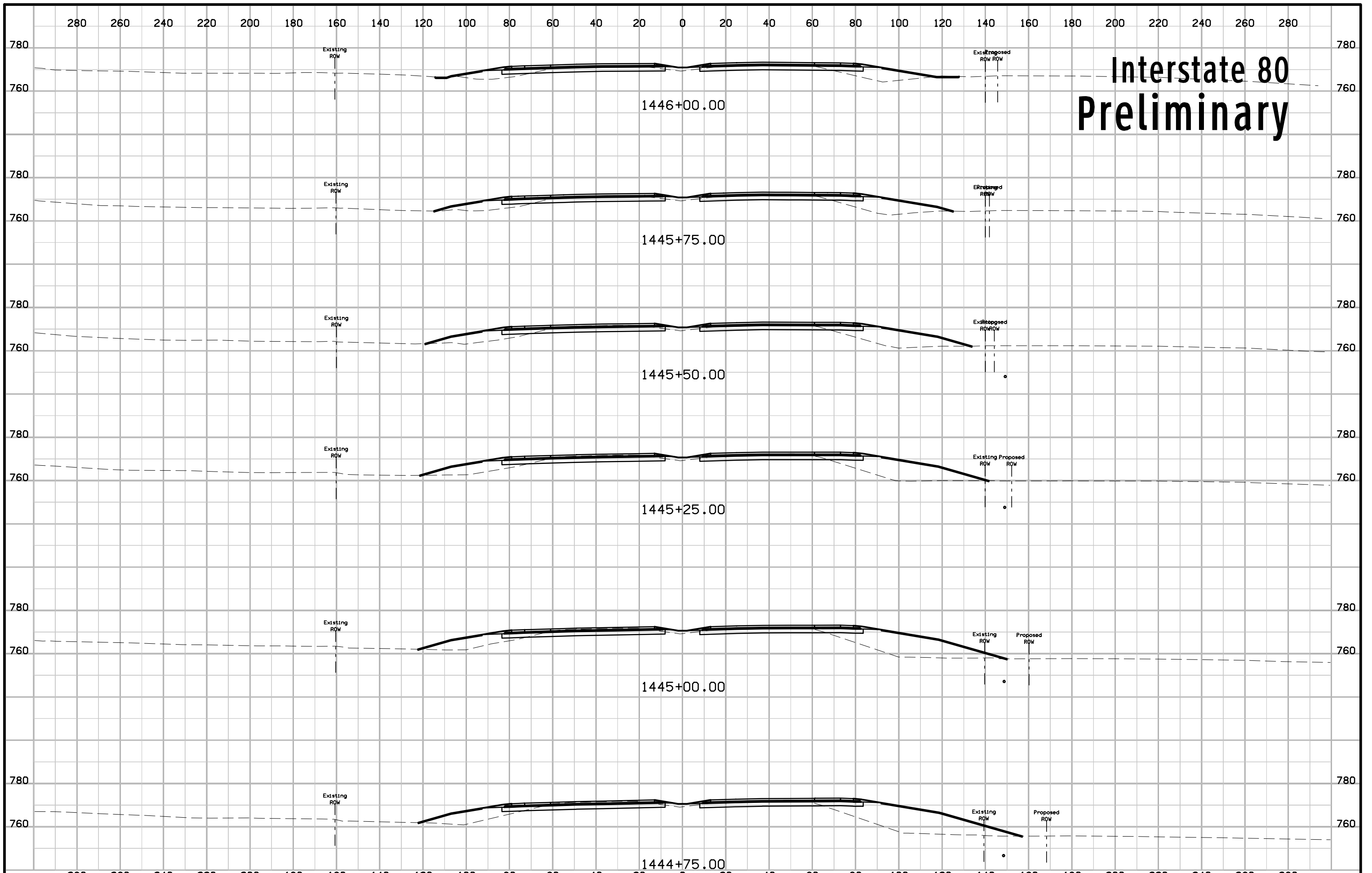
Interstate 80 Preliminary



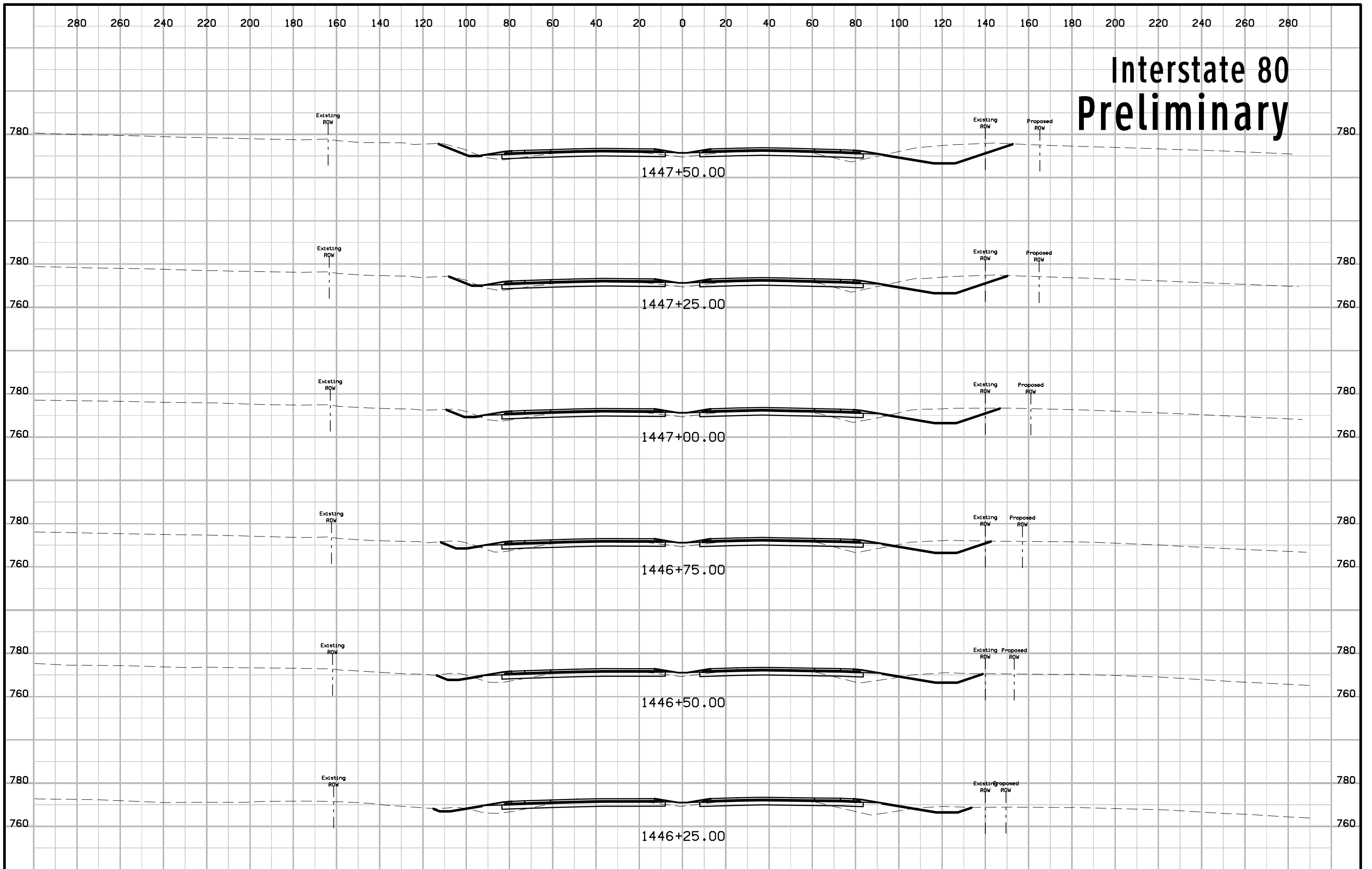
Interstate 80 Preliminary



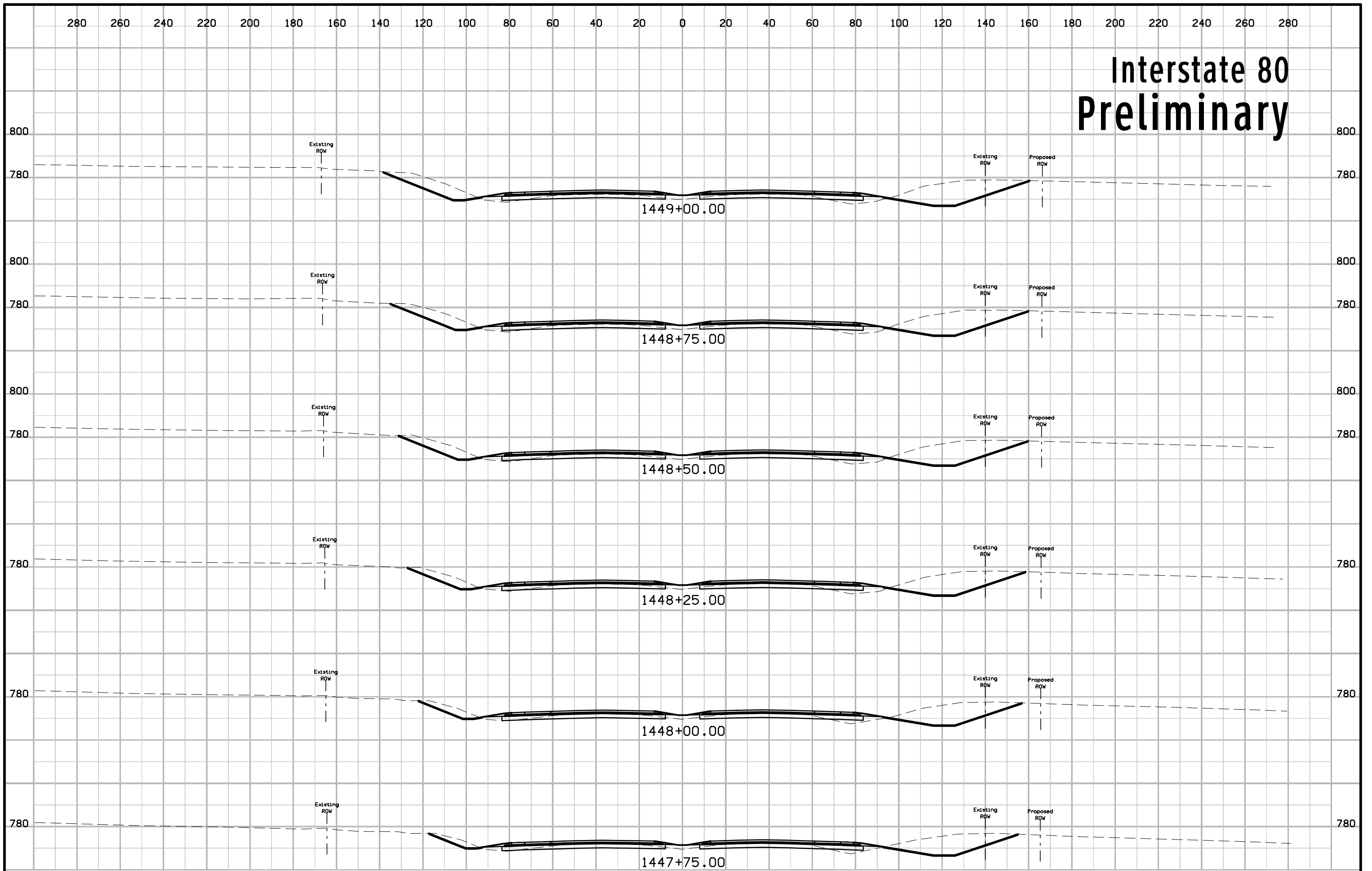
Interstate 80 Preliminary



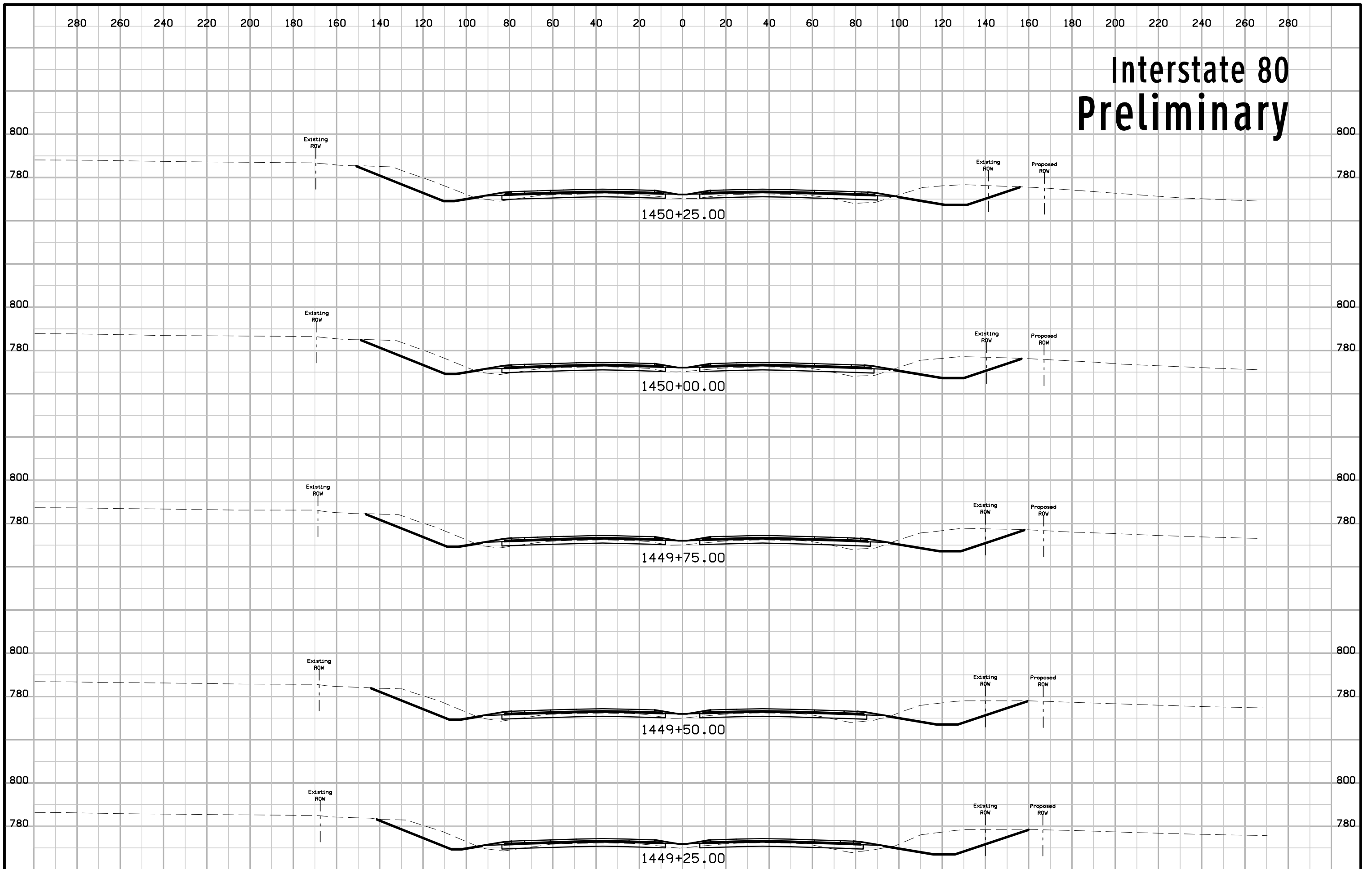
Interstate 80 Preliminary



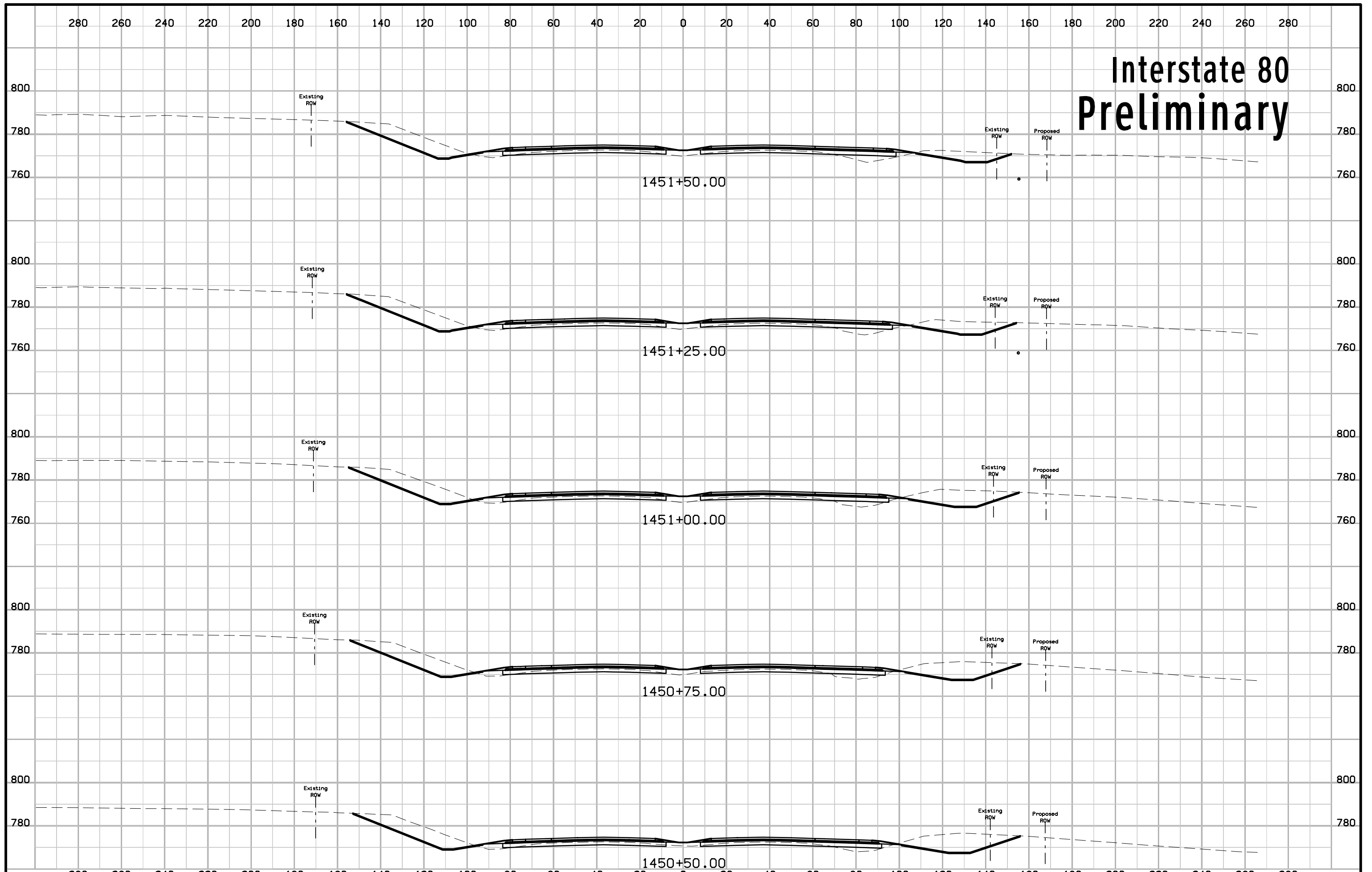
Interstate 80 Preliminary



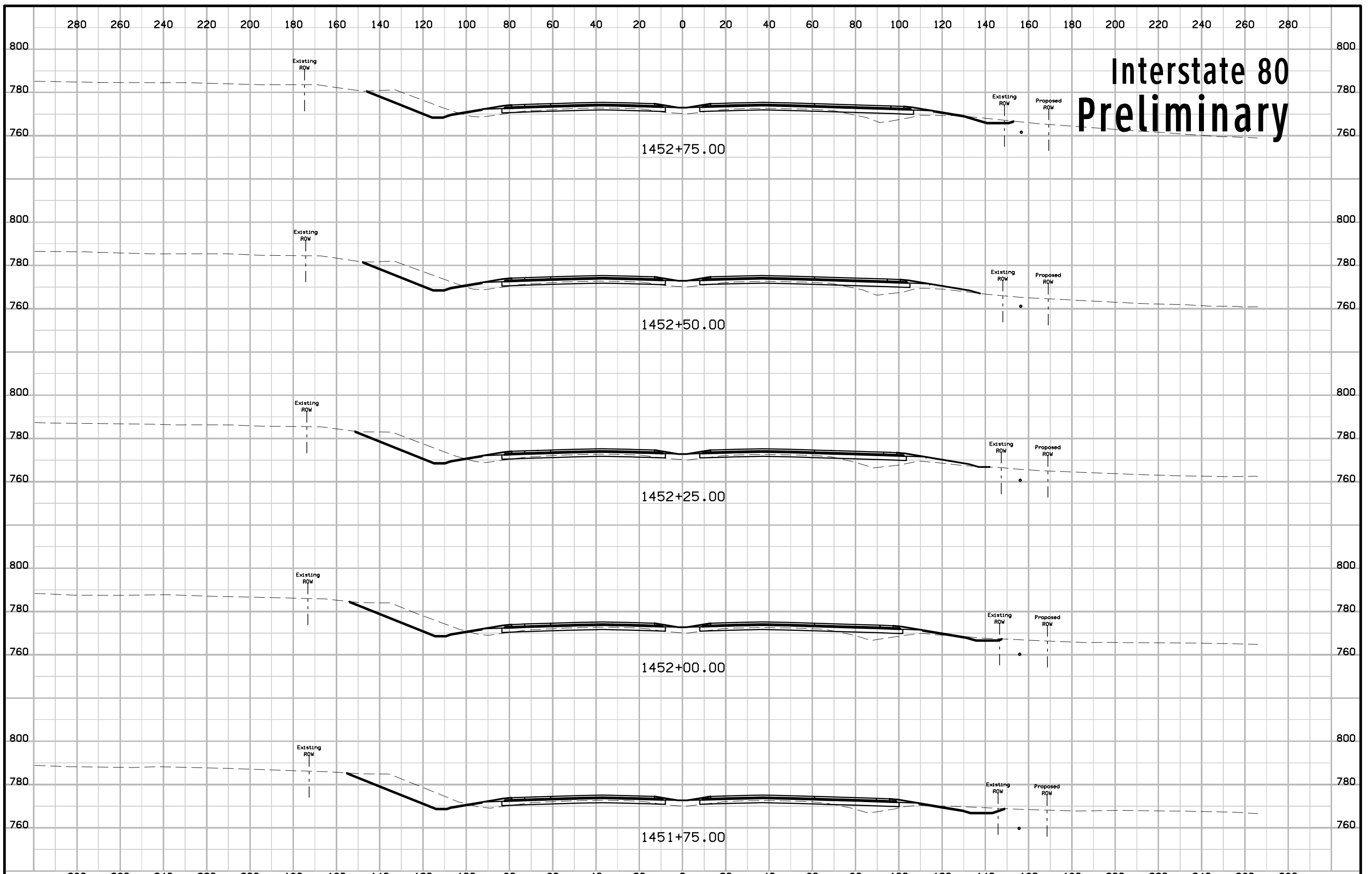
Interstate 80 Preliminary



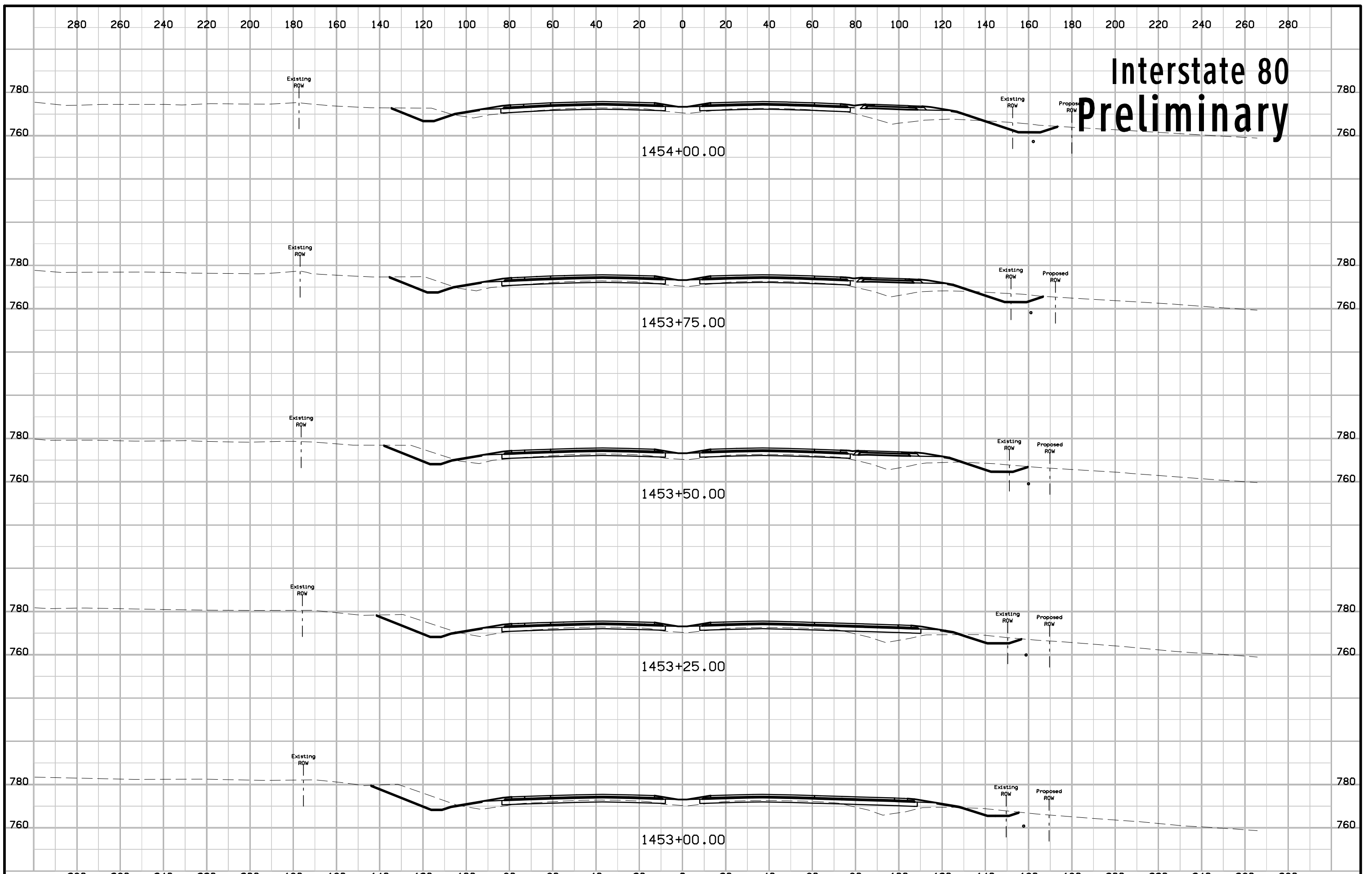
Interstate 80 Preliminary



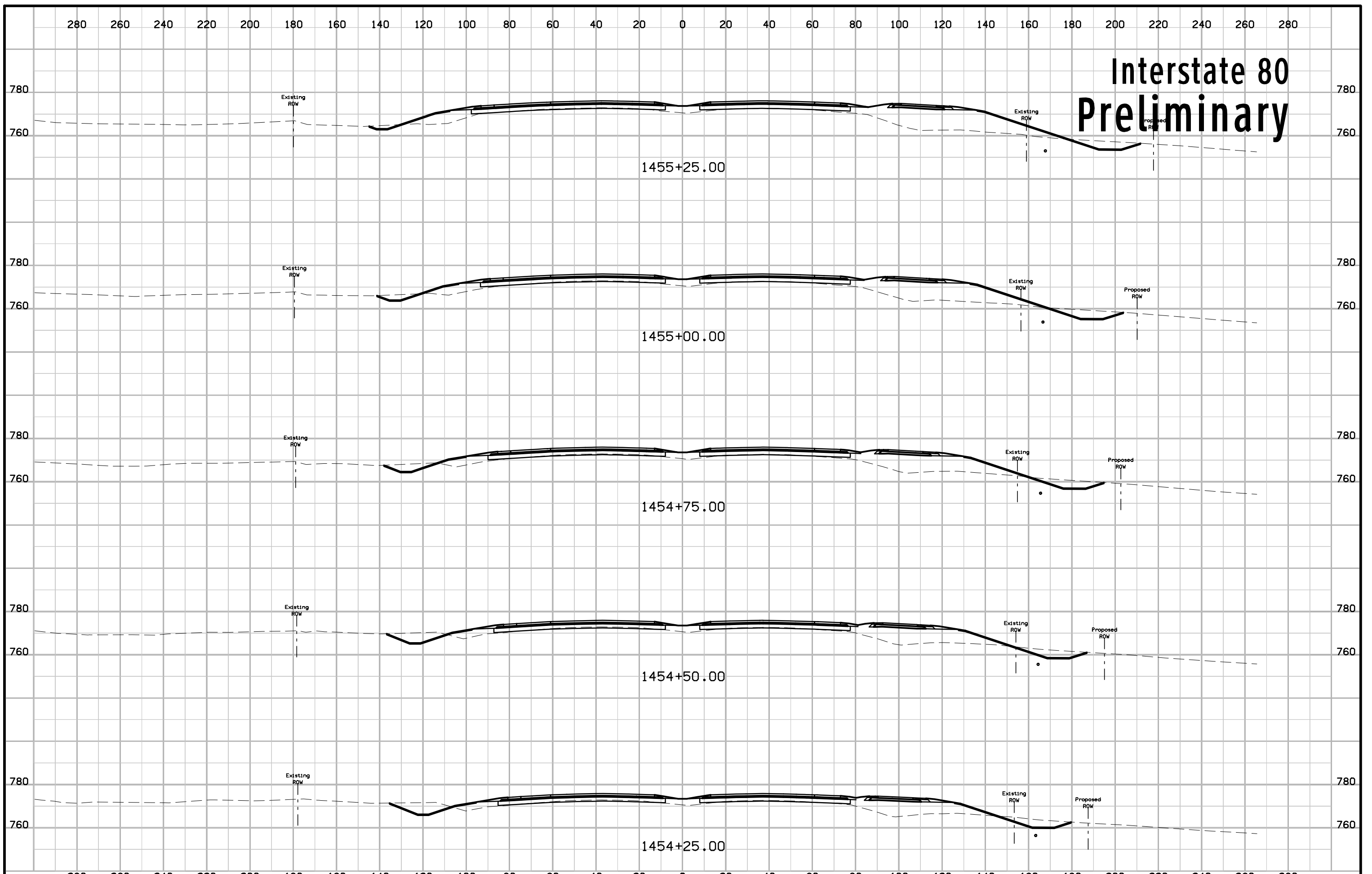
Interstate 80 Preliminary



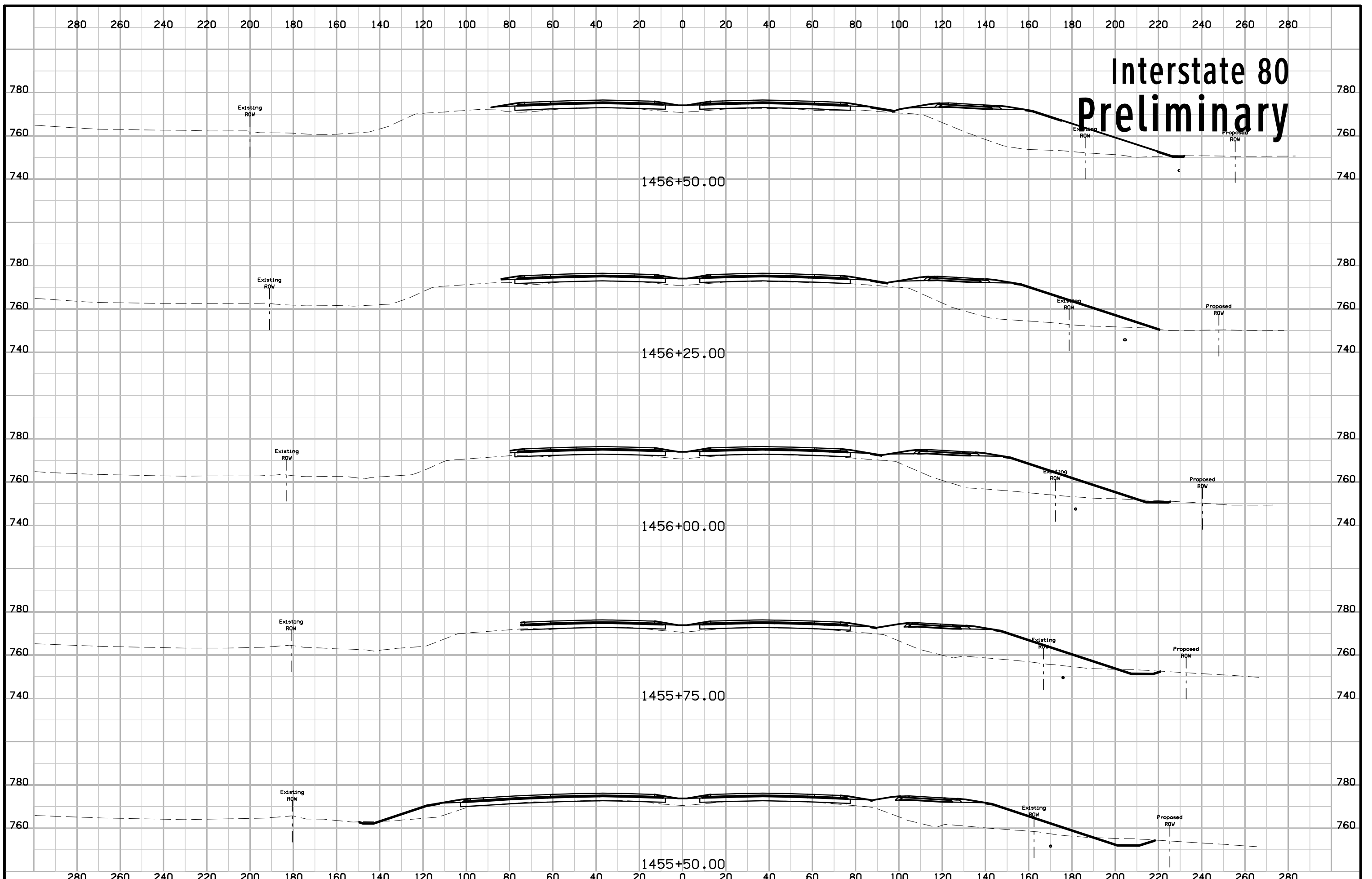
Interstate 80 Preliminary



Interstate 80 Preliminary

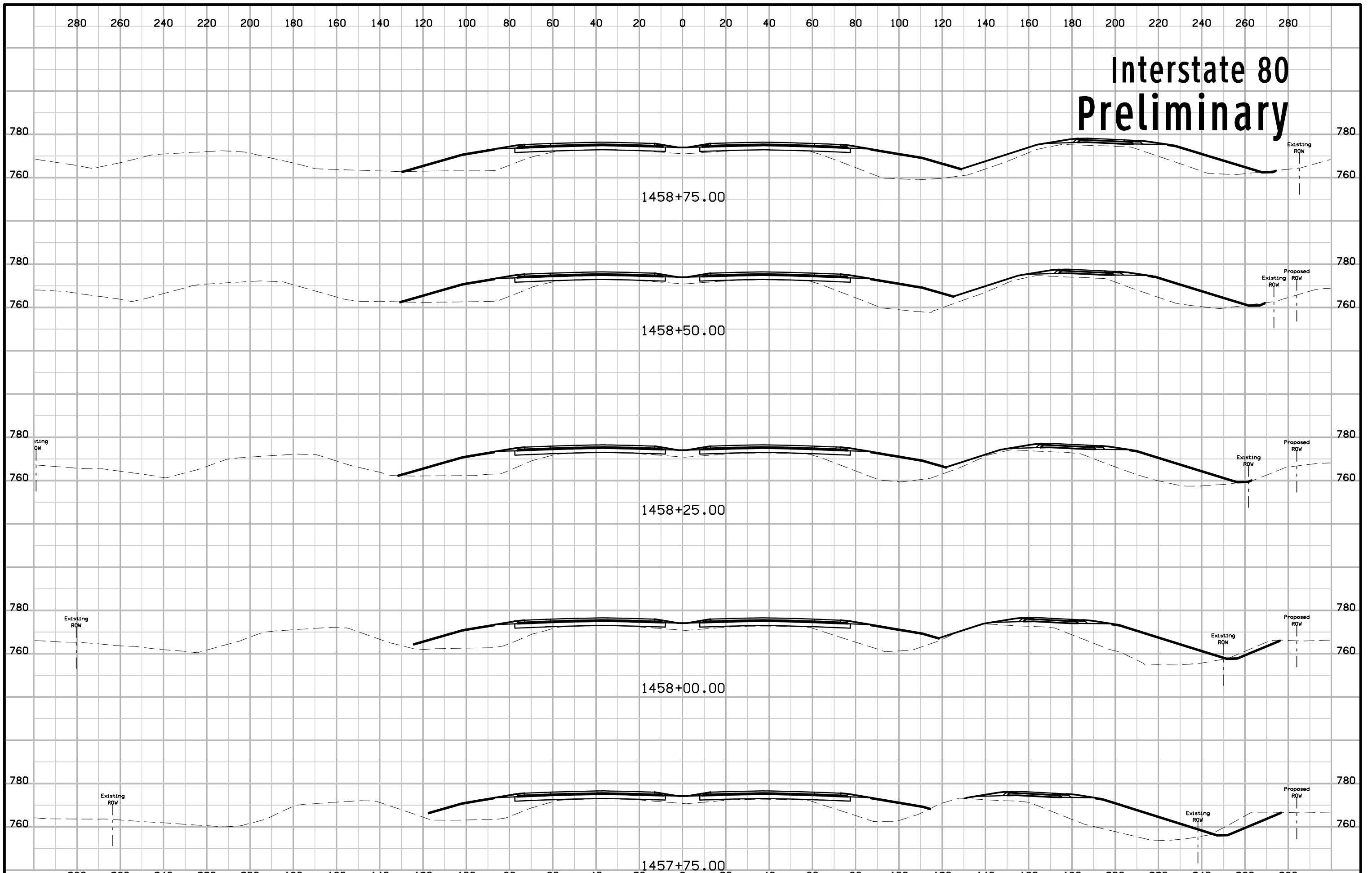


Interstate 80 Preliminary

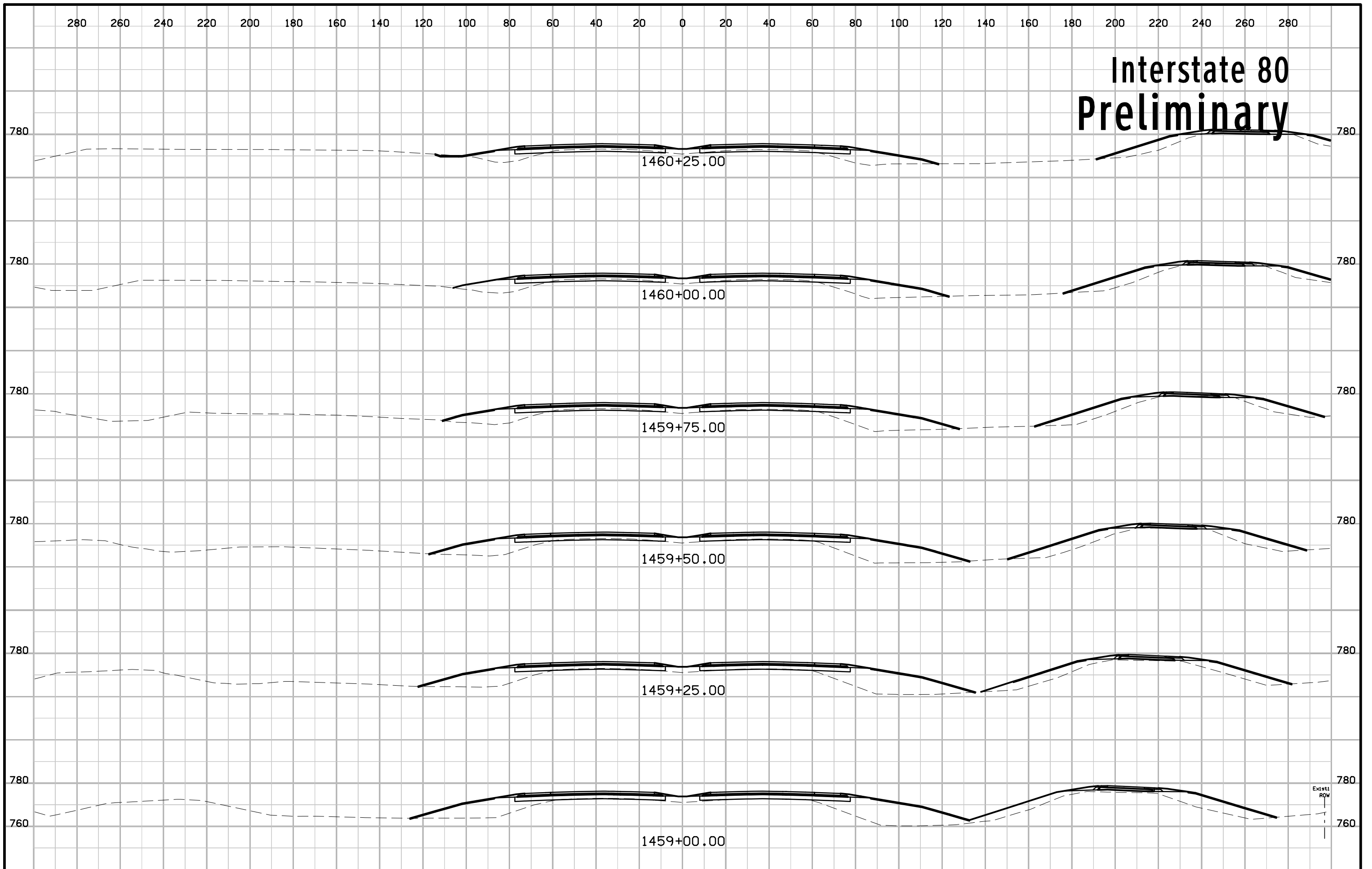




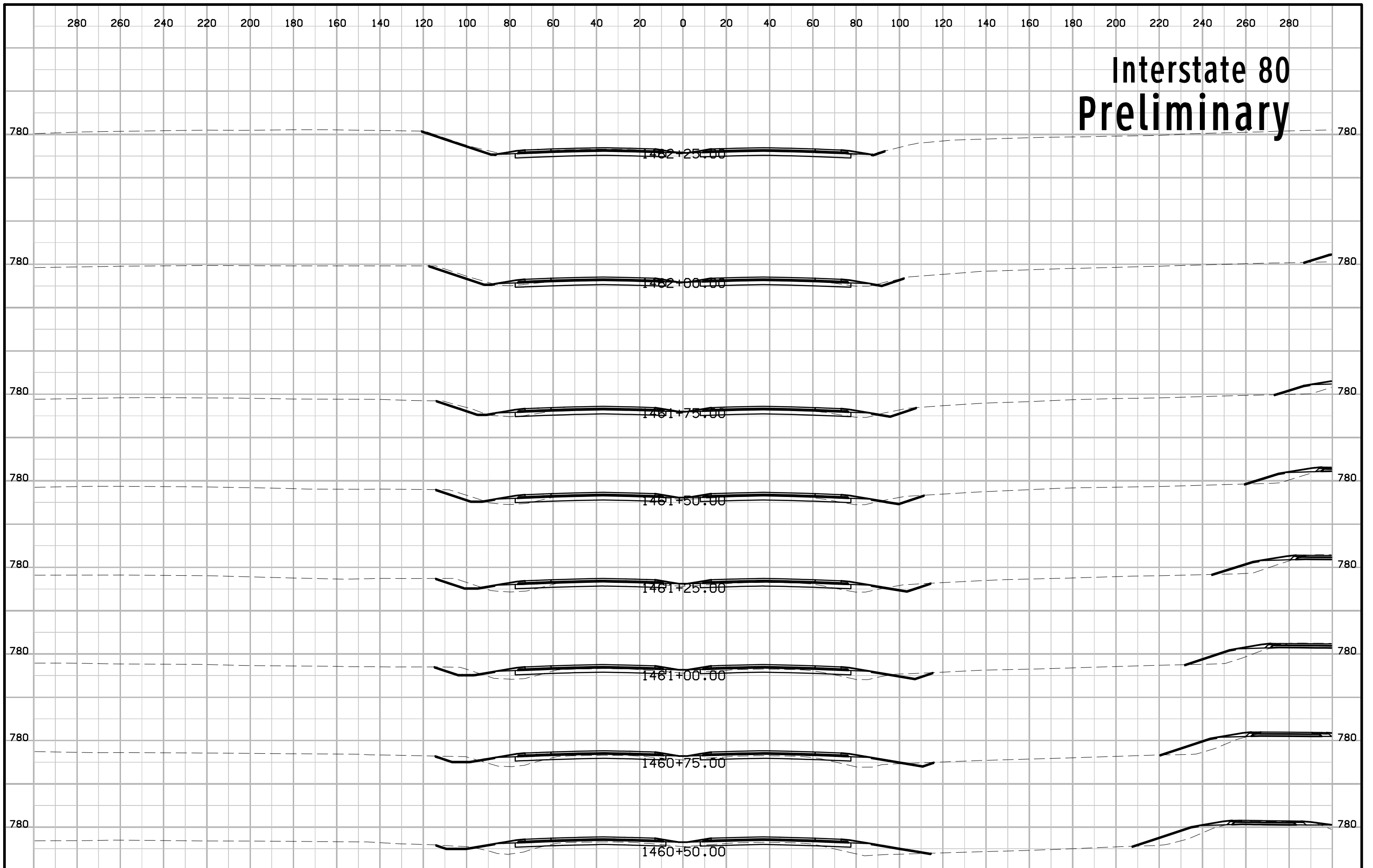
Interstate 80 Preliminary



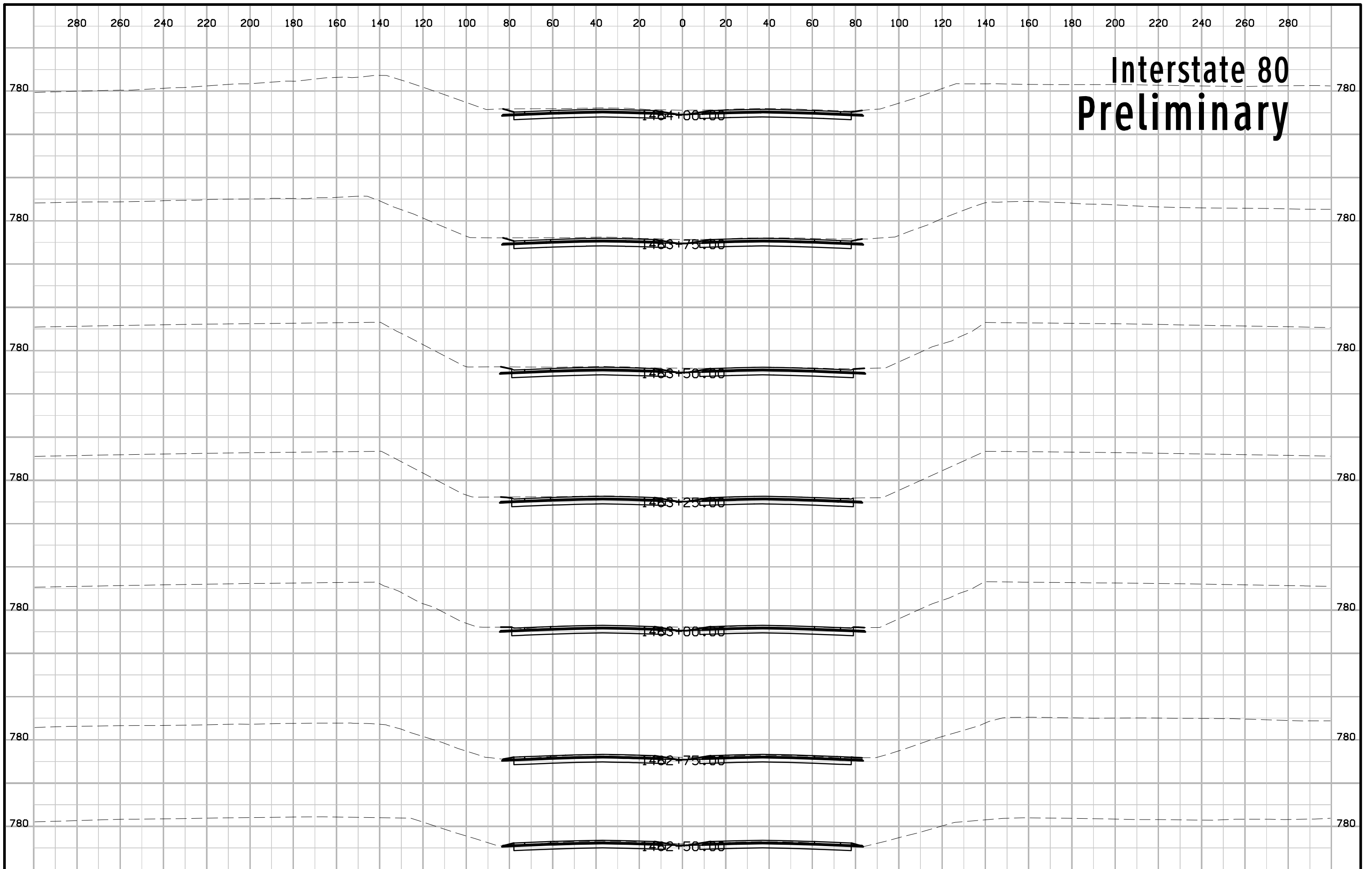
Interstate 80 Preliminary



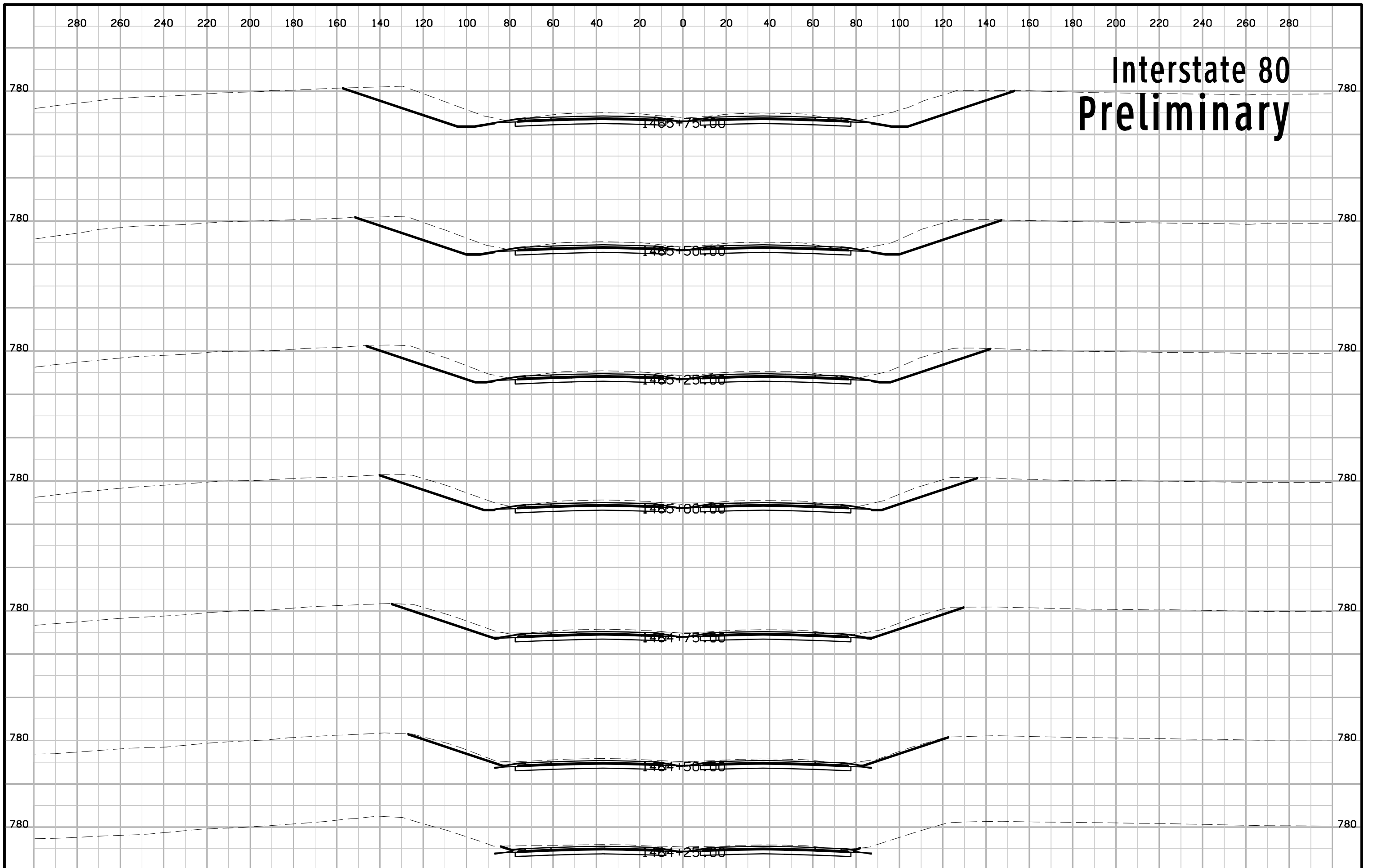
Interstate 80 Preliminary



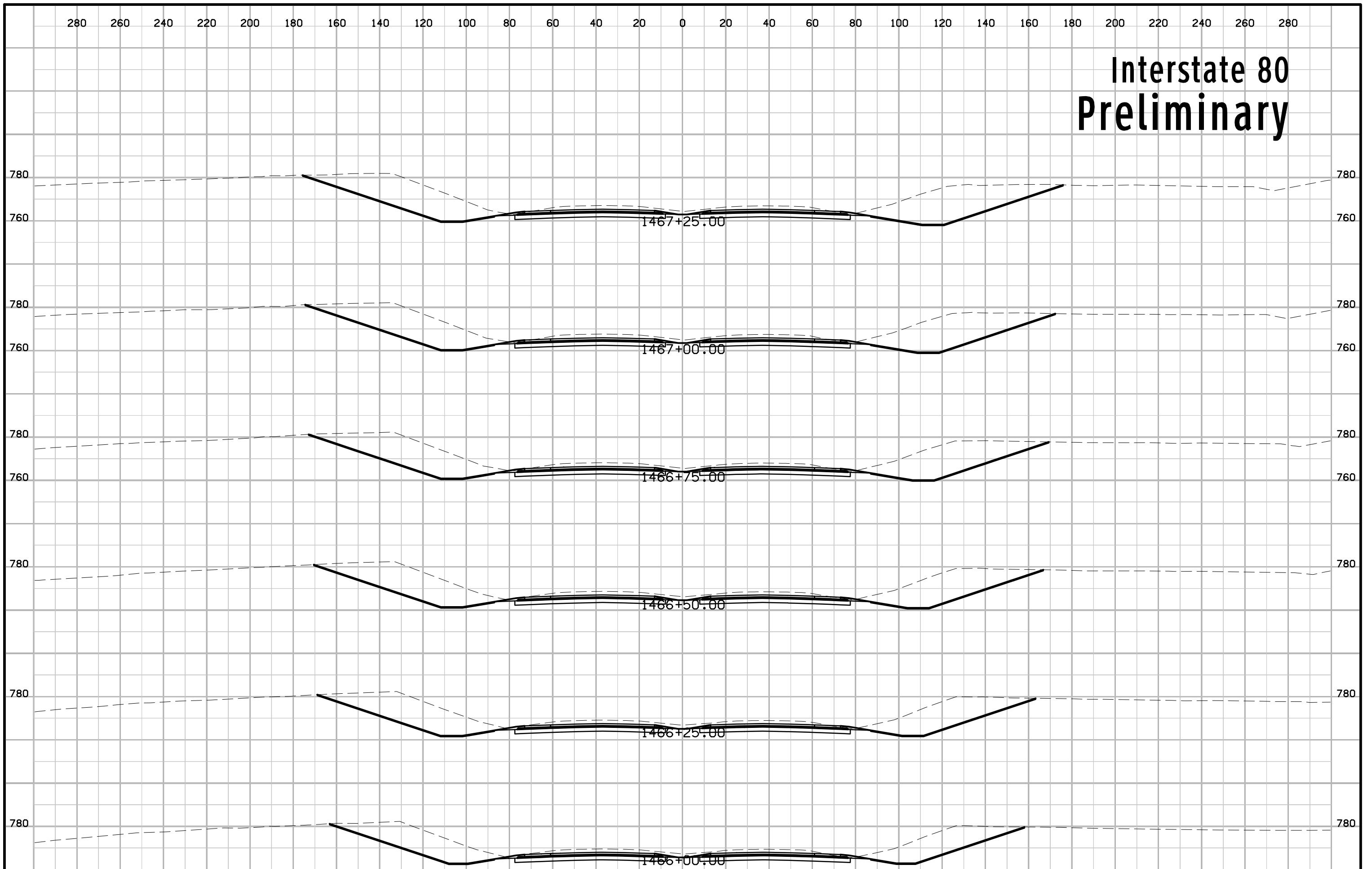
Interstate 80 Preliminary



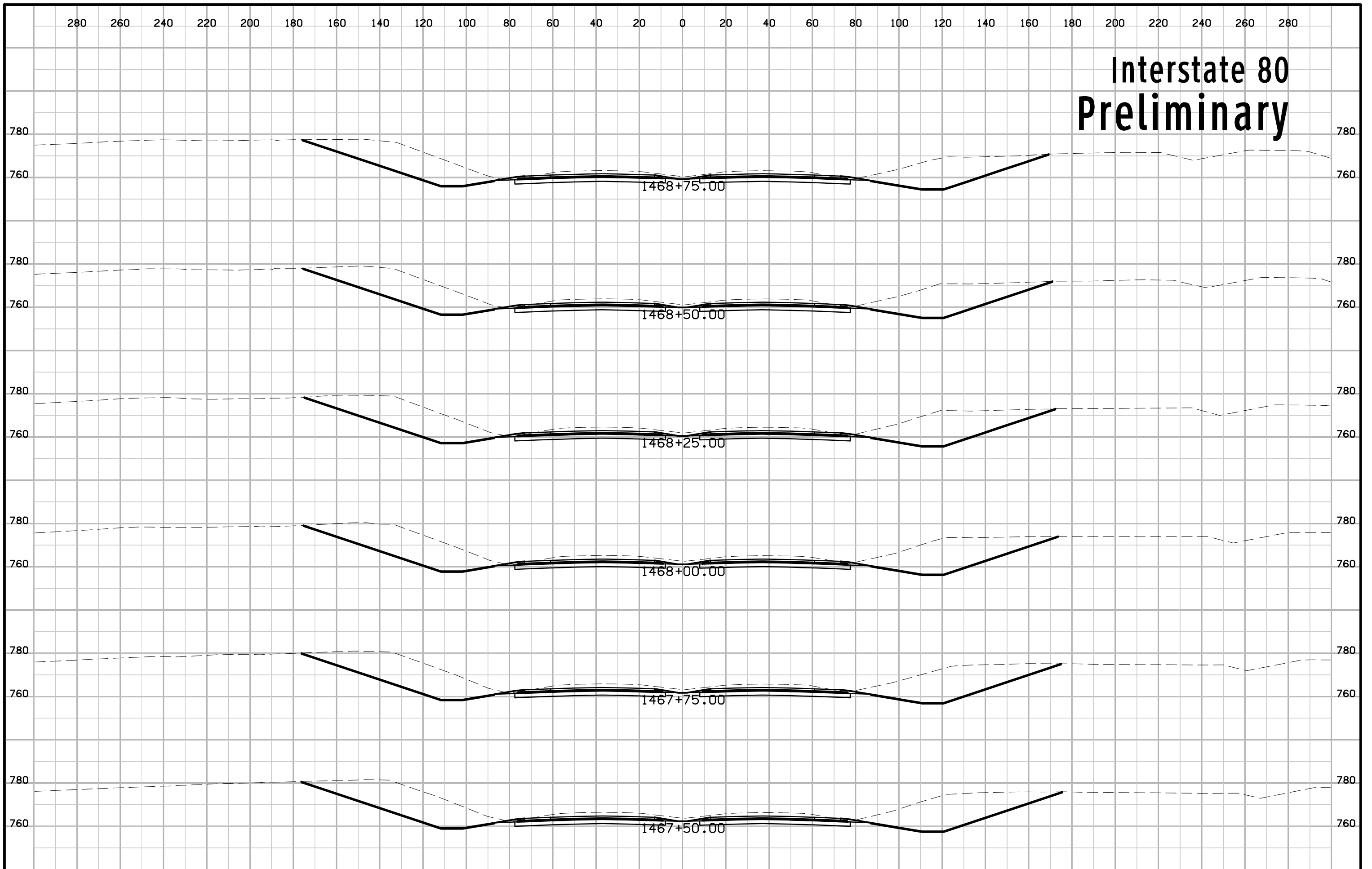
Interstate 80 Preliminary



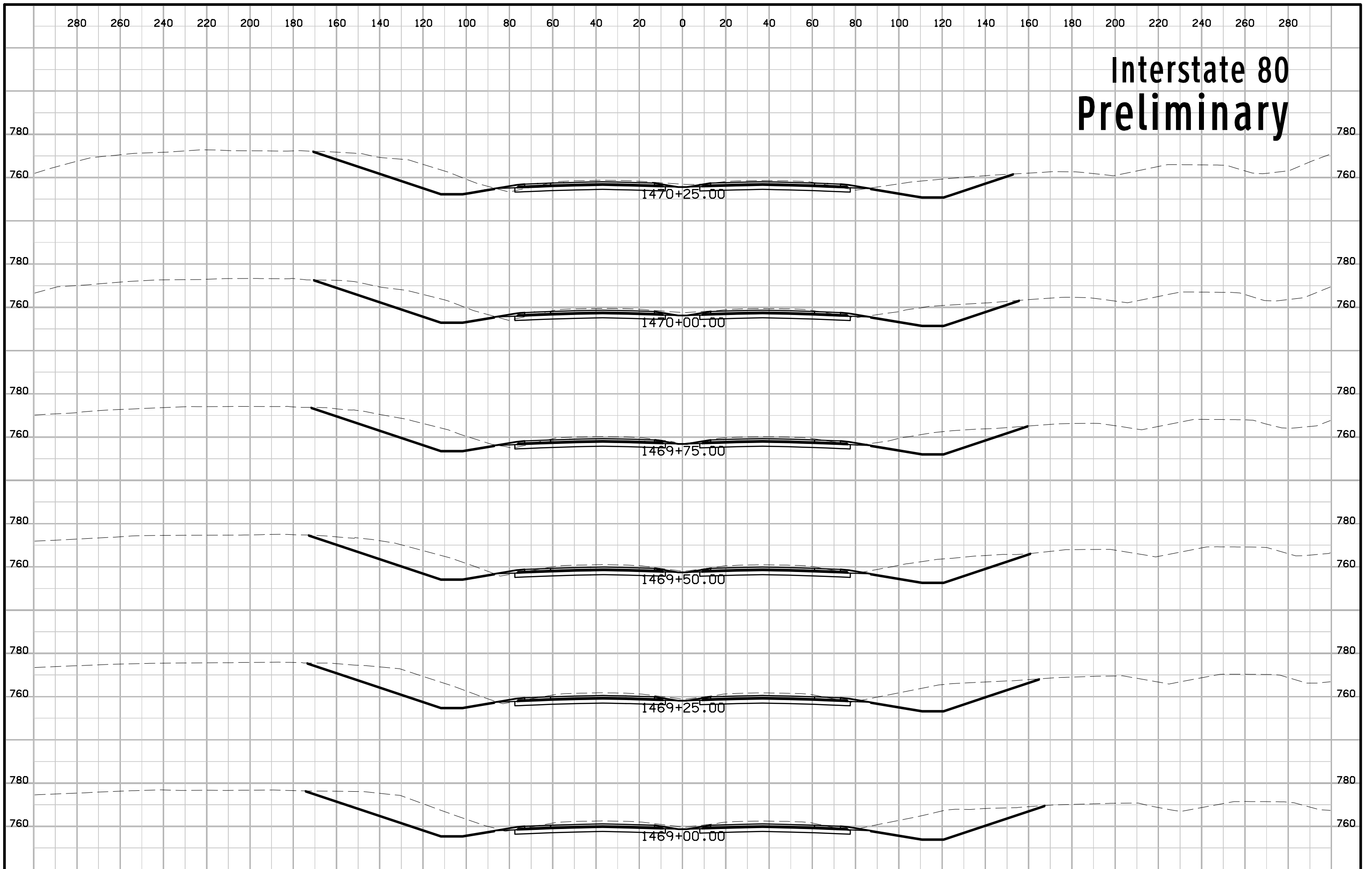
Interstate 80 Preliminary



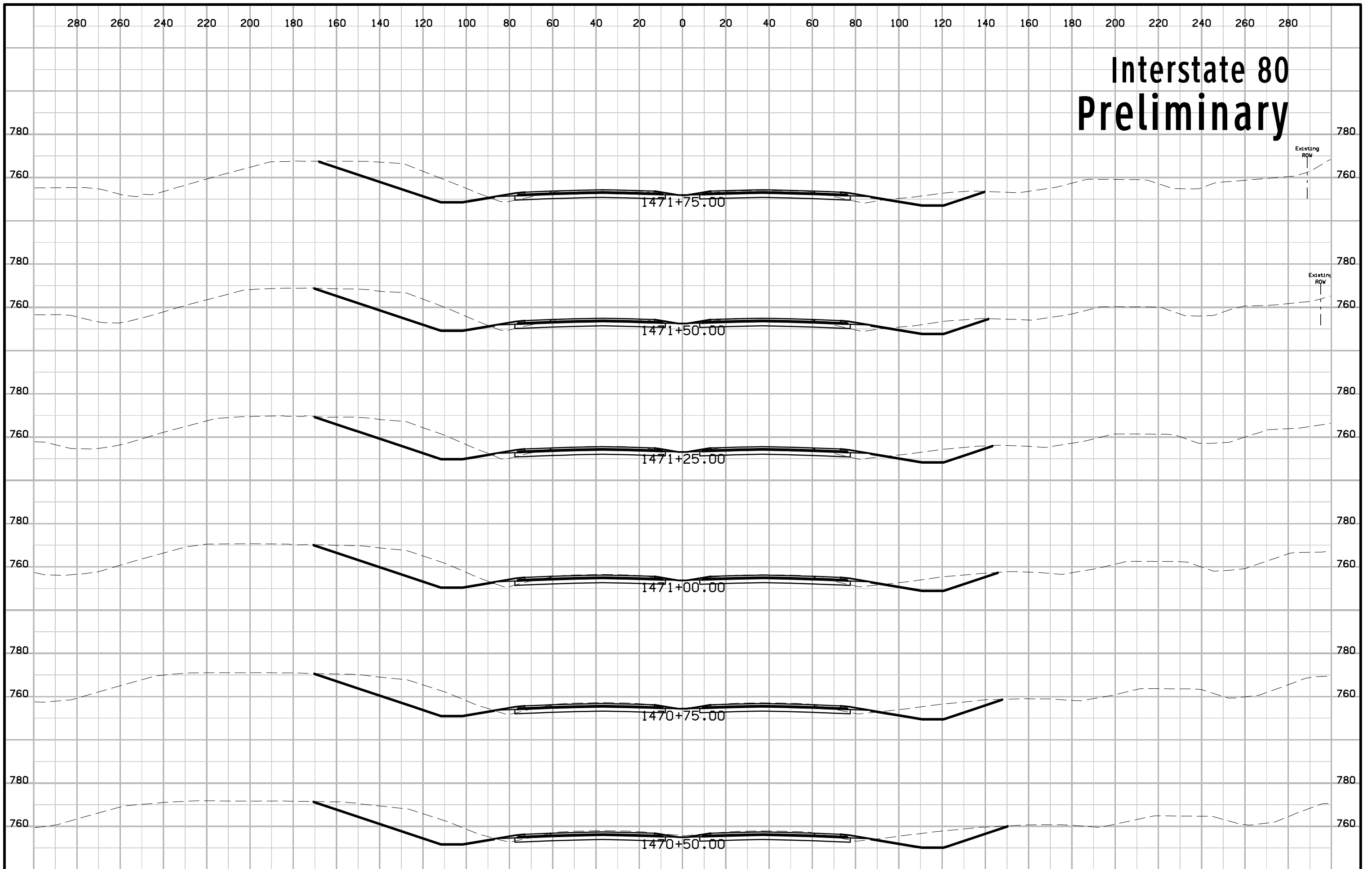
Interstate 80 Preliminary



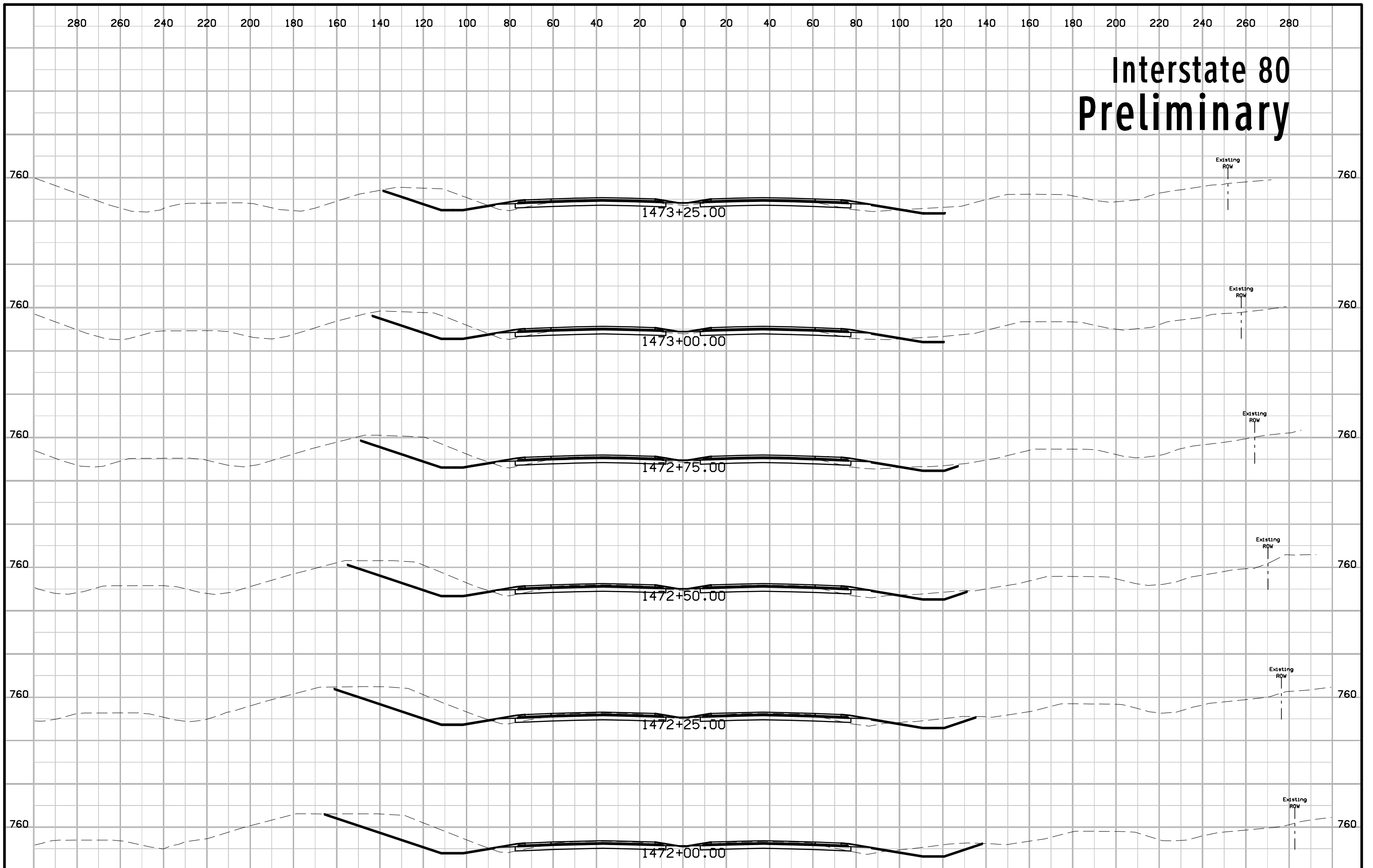
Interstate 80 Preliminary



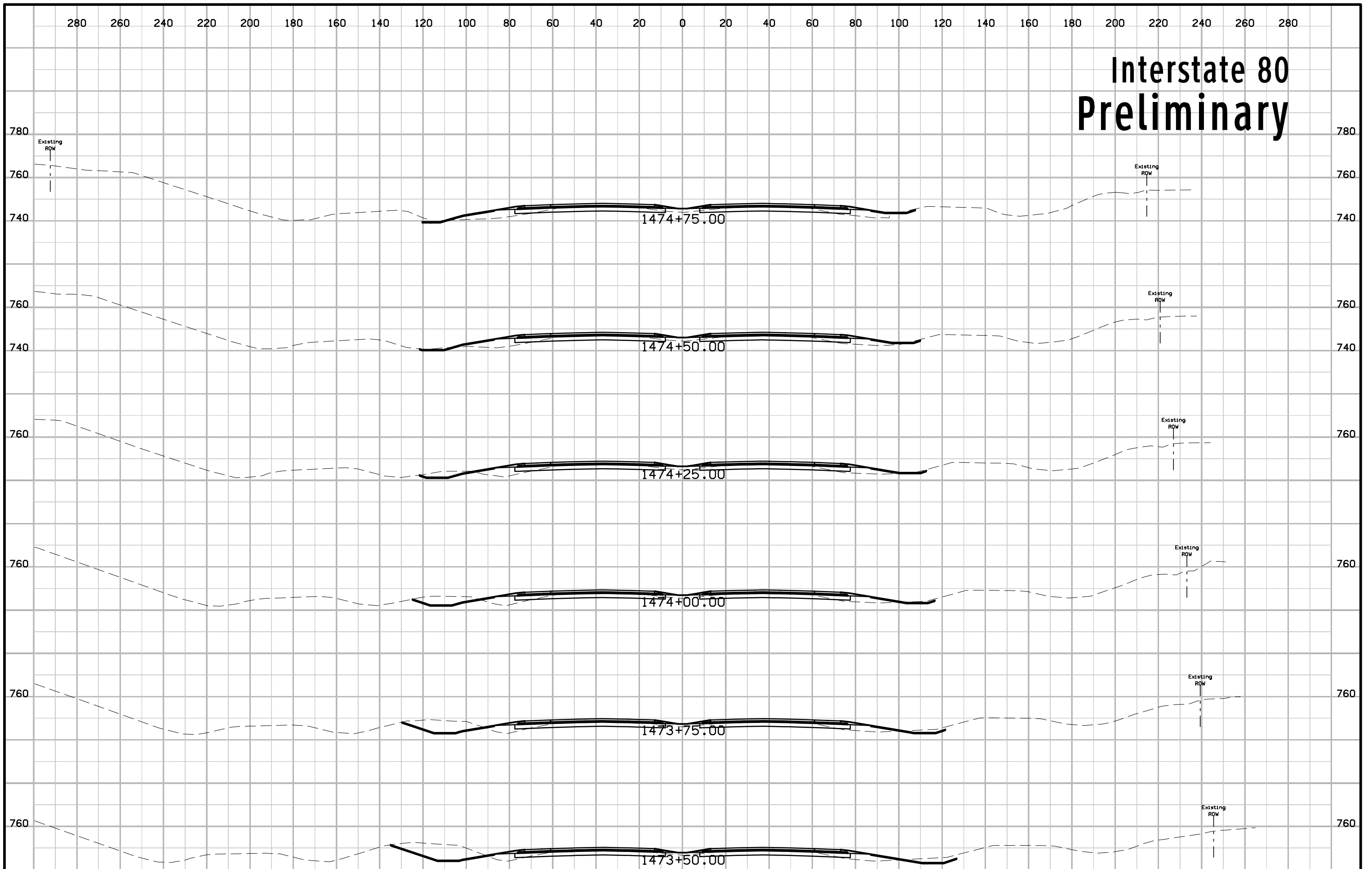
Interstate 80 Preliminary



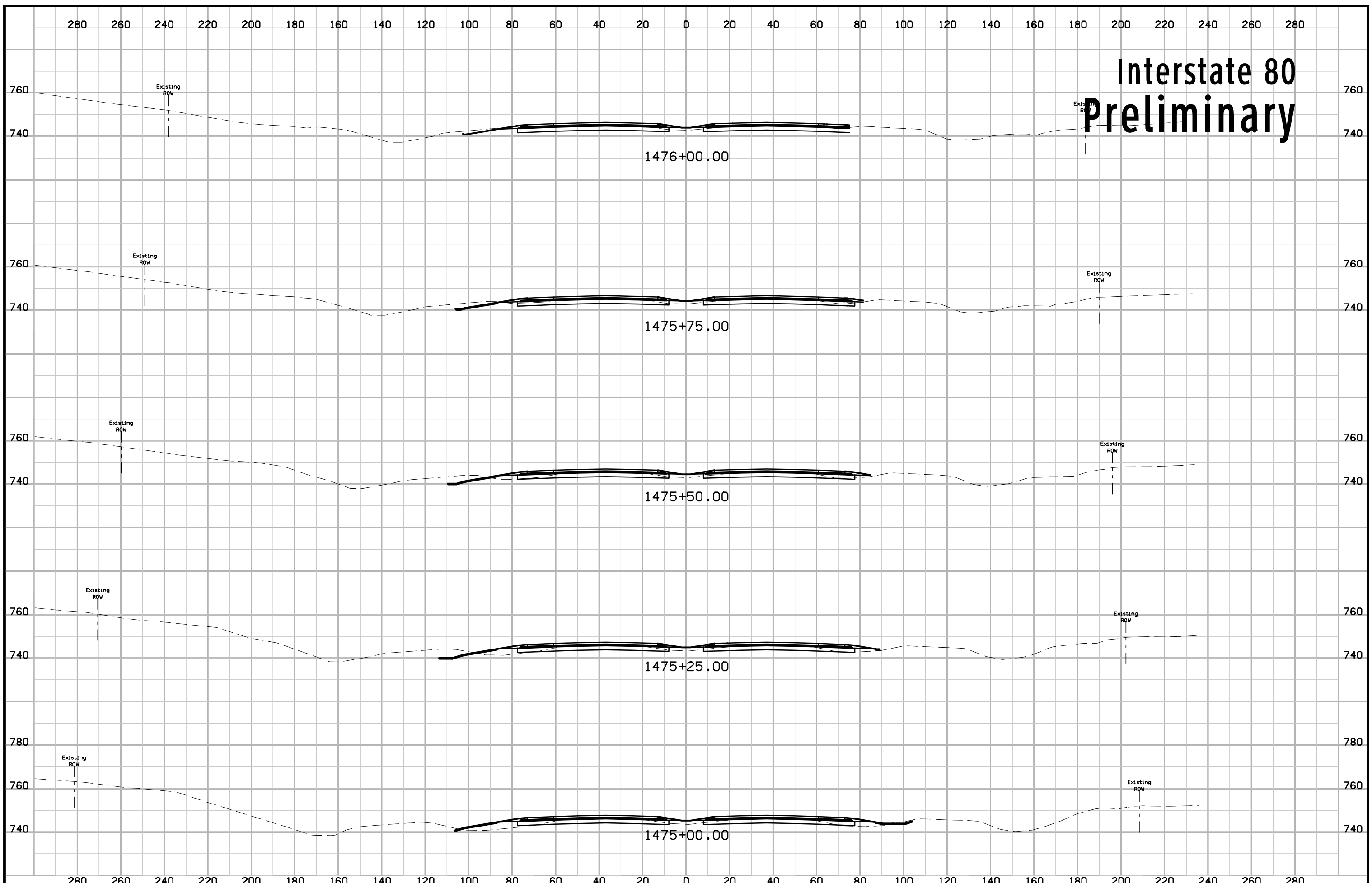
Interstate 80 Preliminary



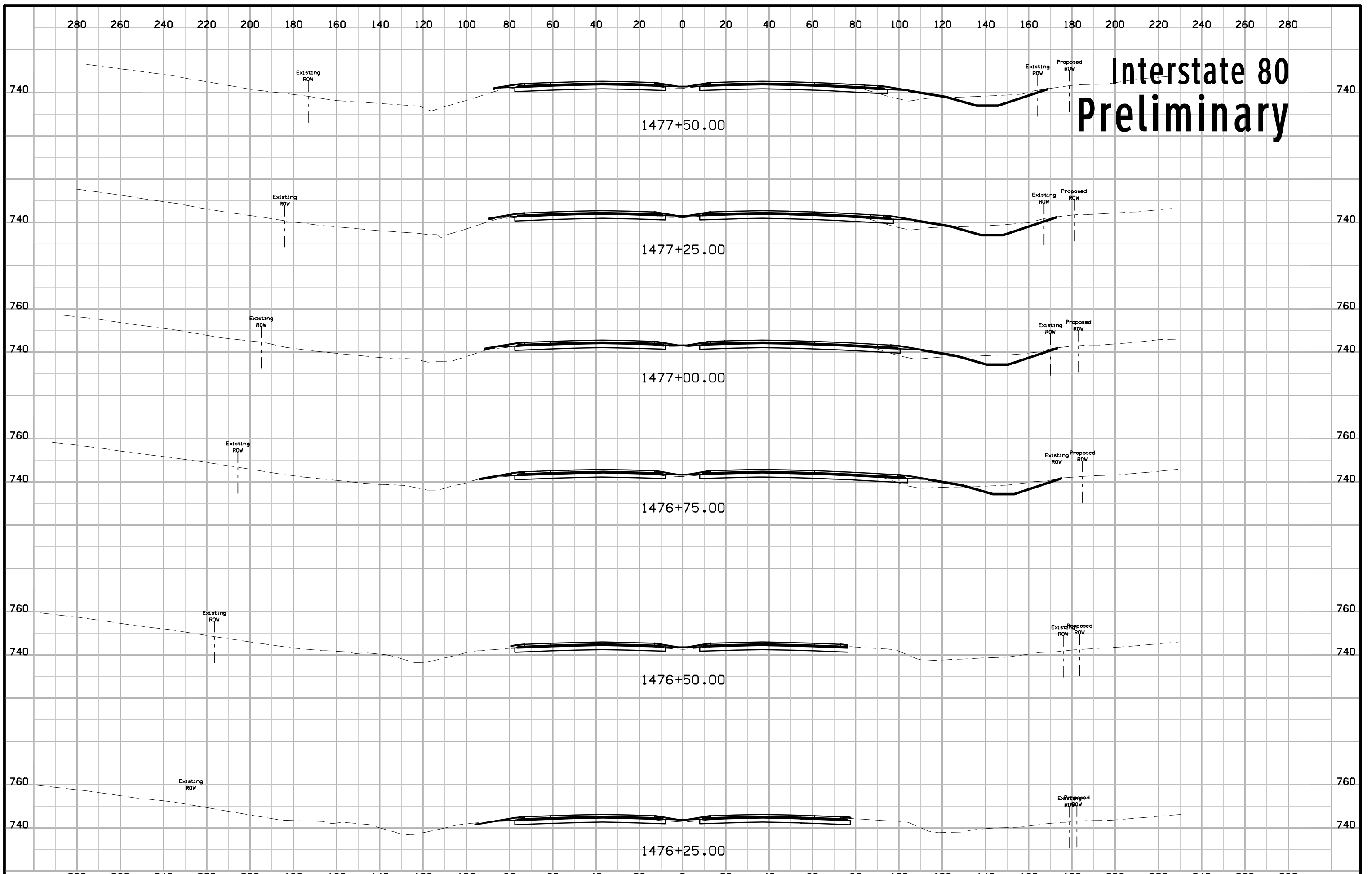
Interstate 80 Preliminary



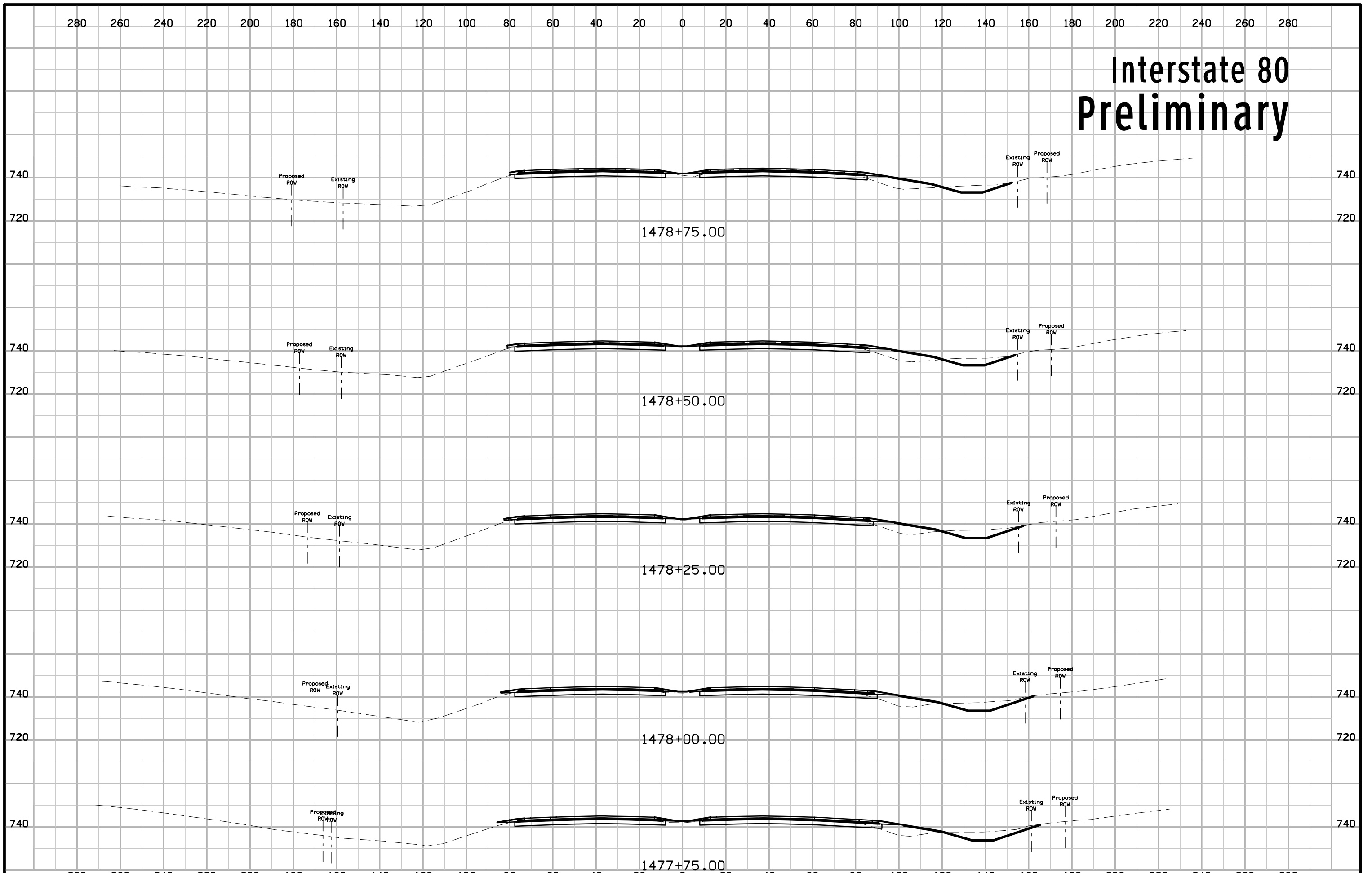
Interstate 80 Preliminary



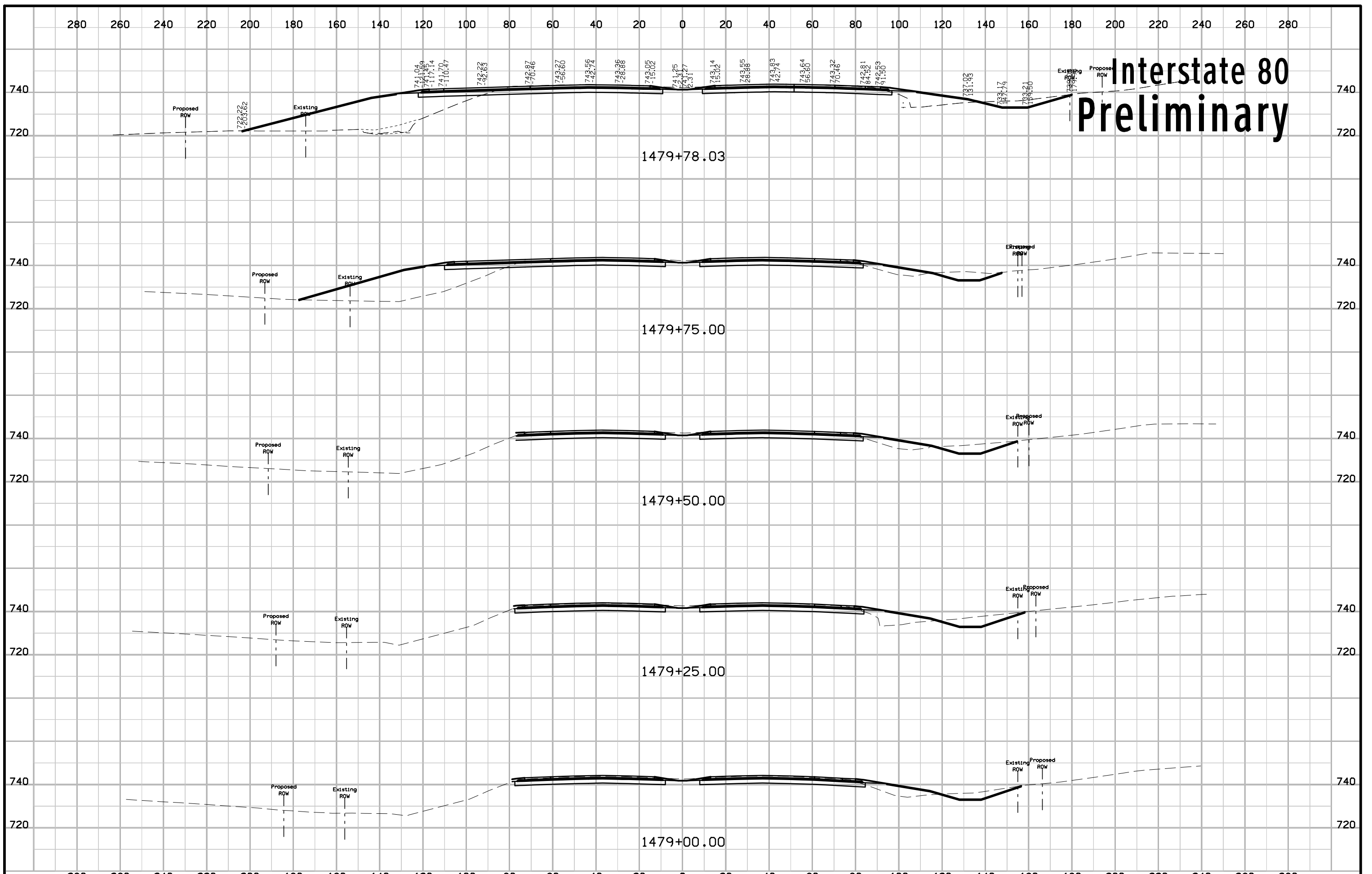
Interstate 80 Preliminary



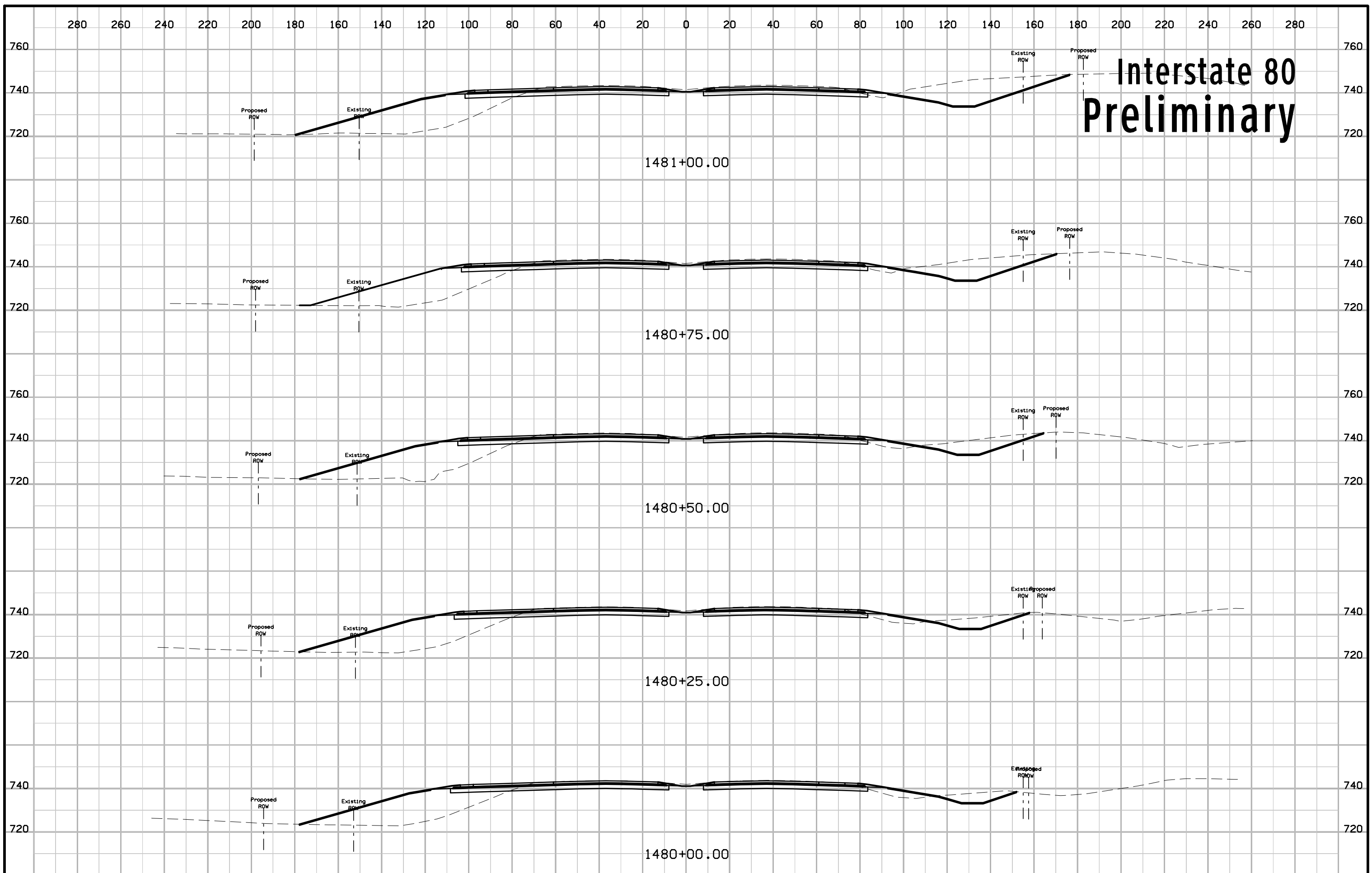
Interstate 80 Preliminary



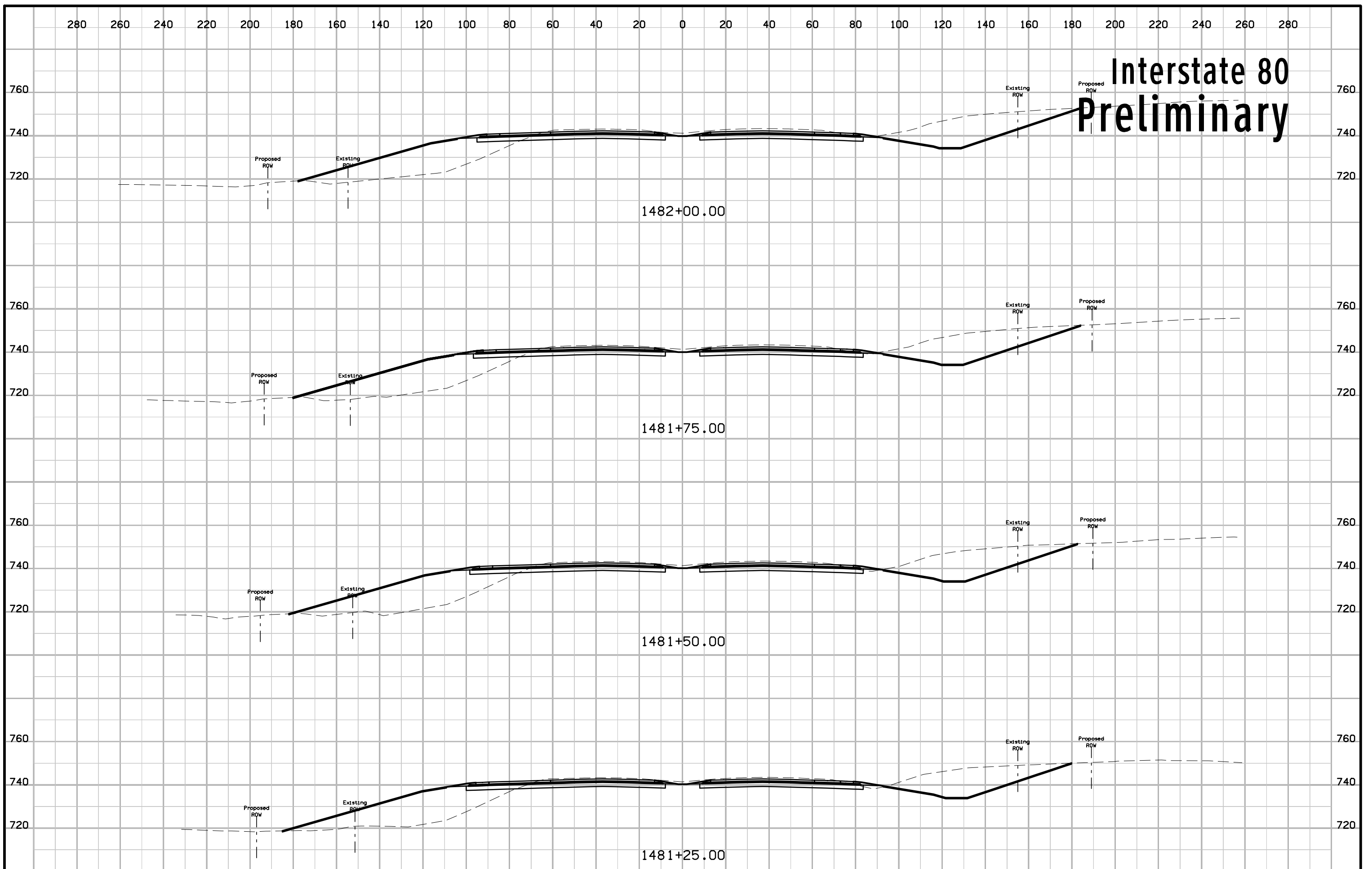
Interstate 80 Preliminary



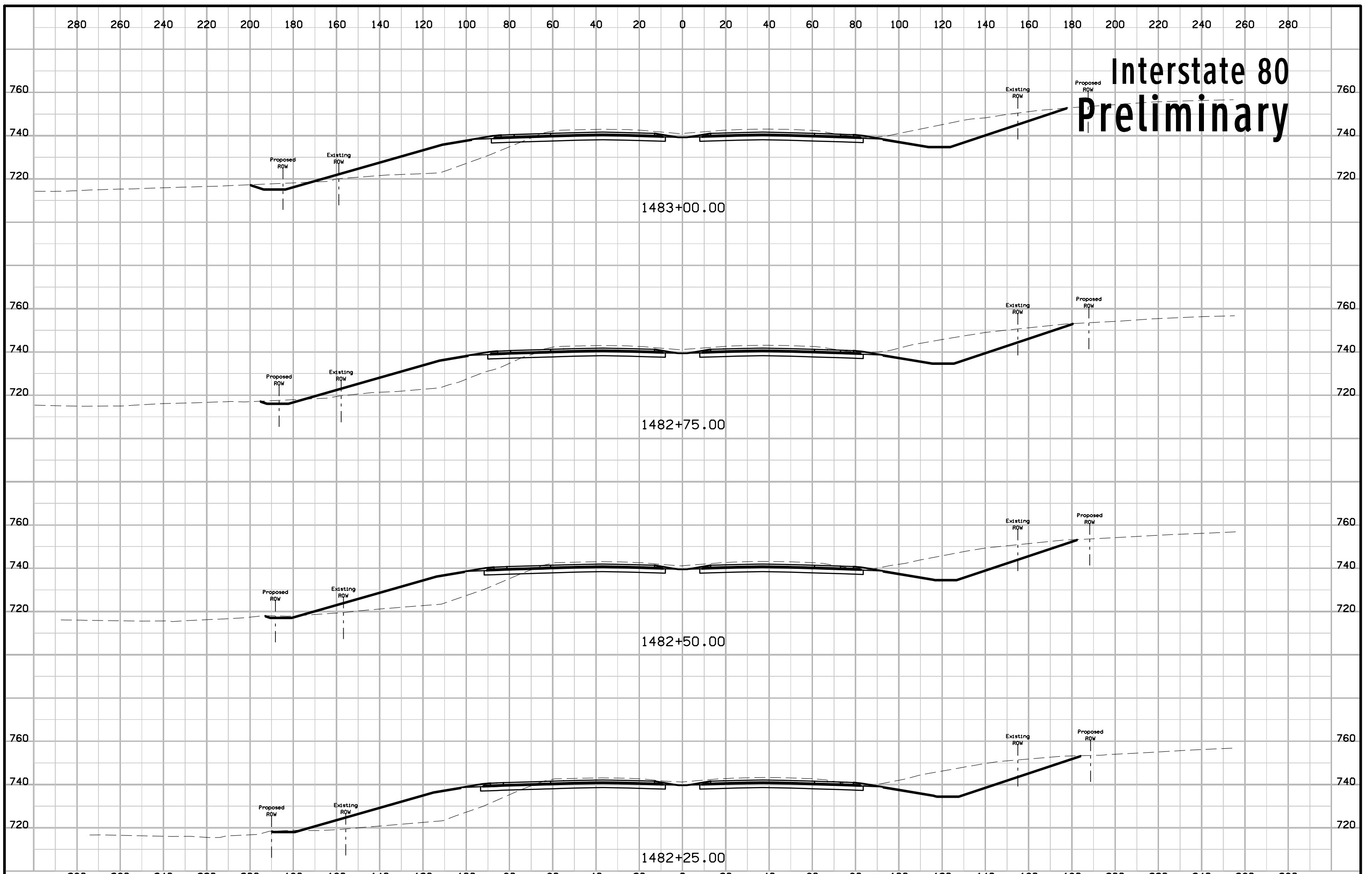
Interstate 80 Preliminary



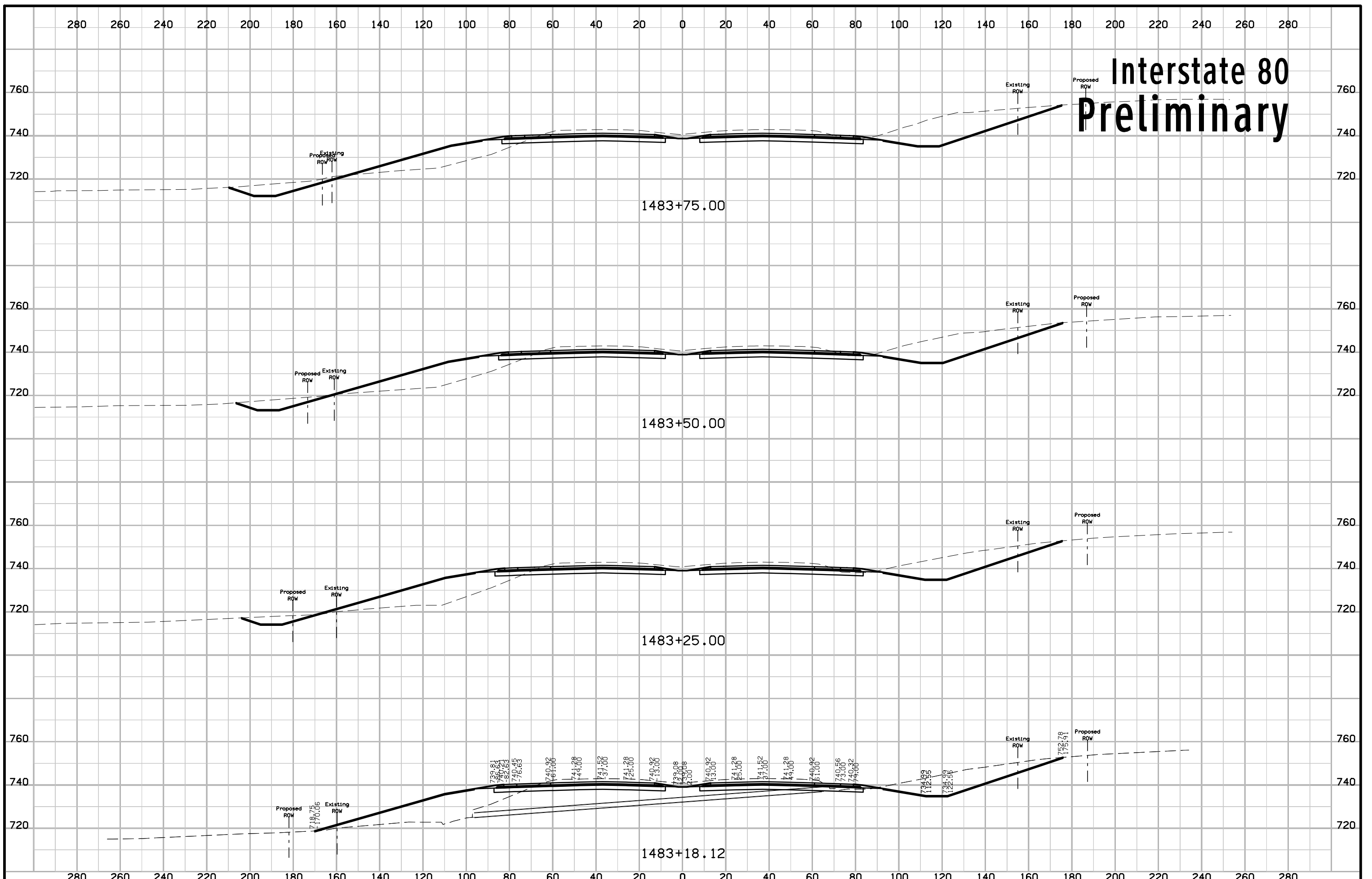
Interstate 80 Preliminary



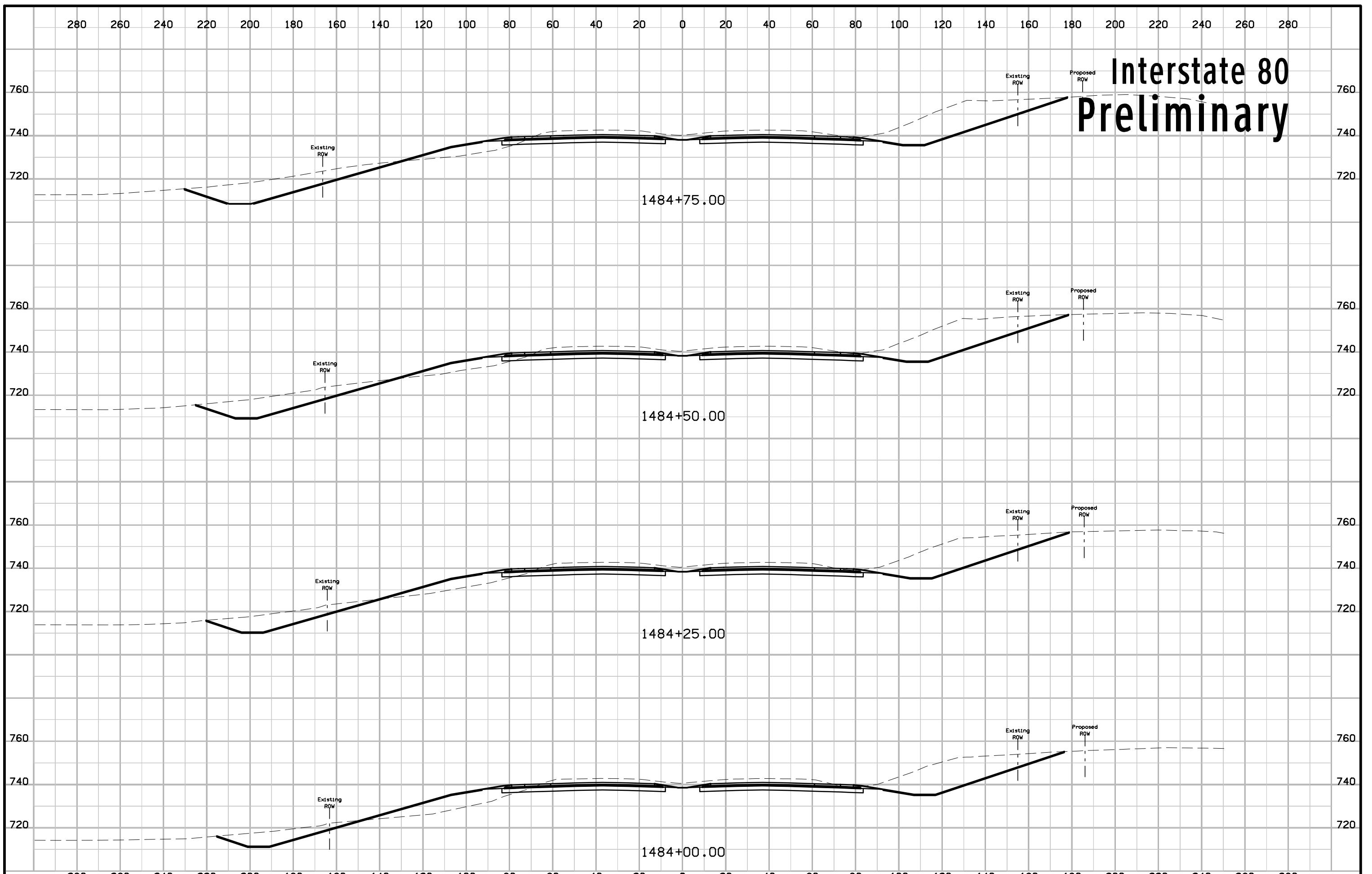
Interstate 80 Preliminary



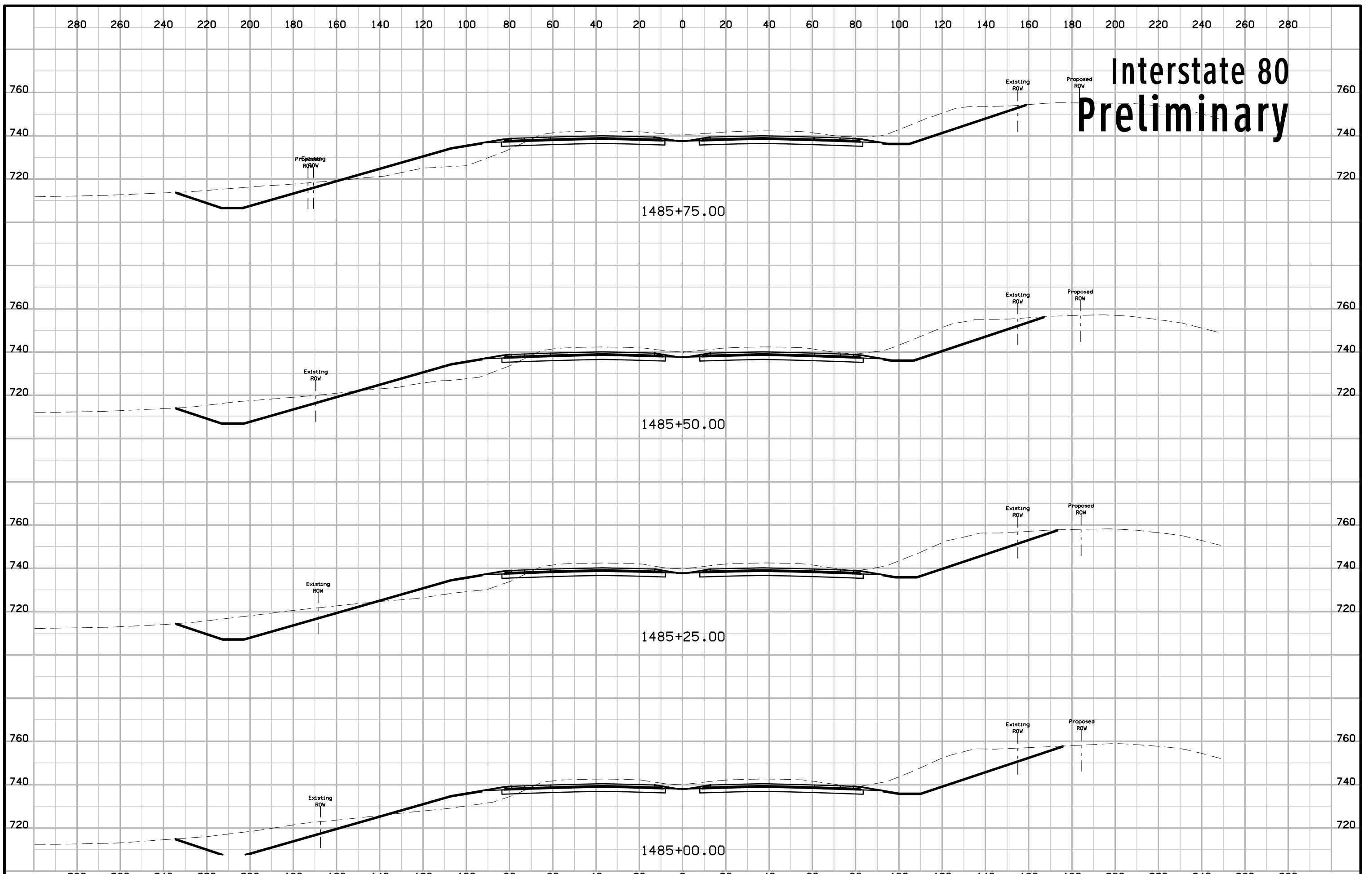
Interstate 80 Preliminary



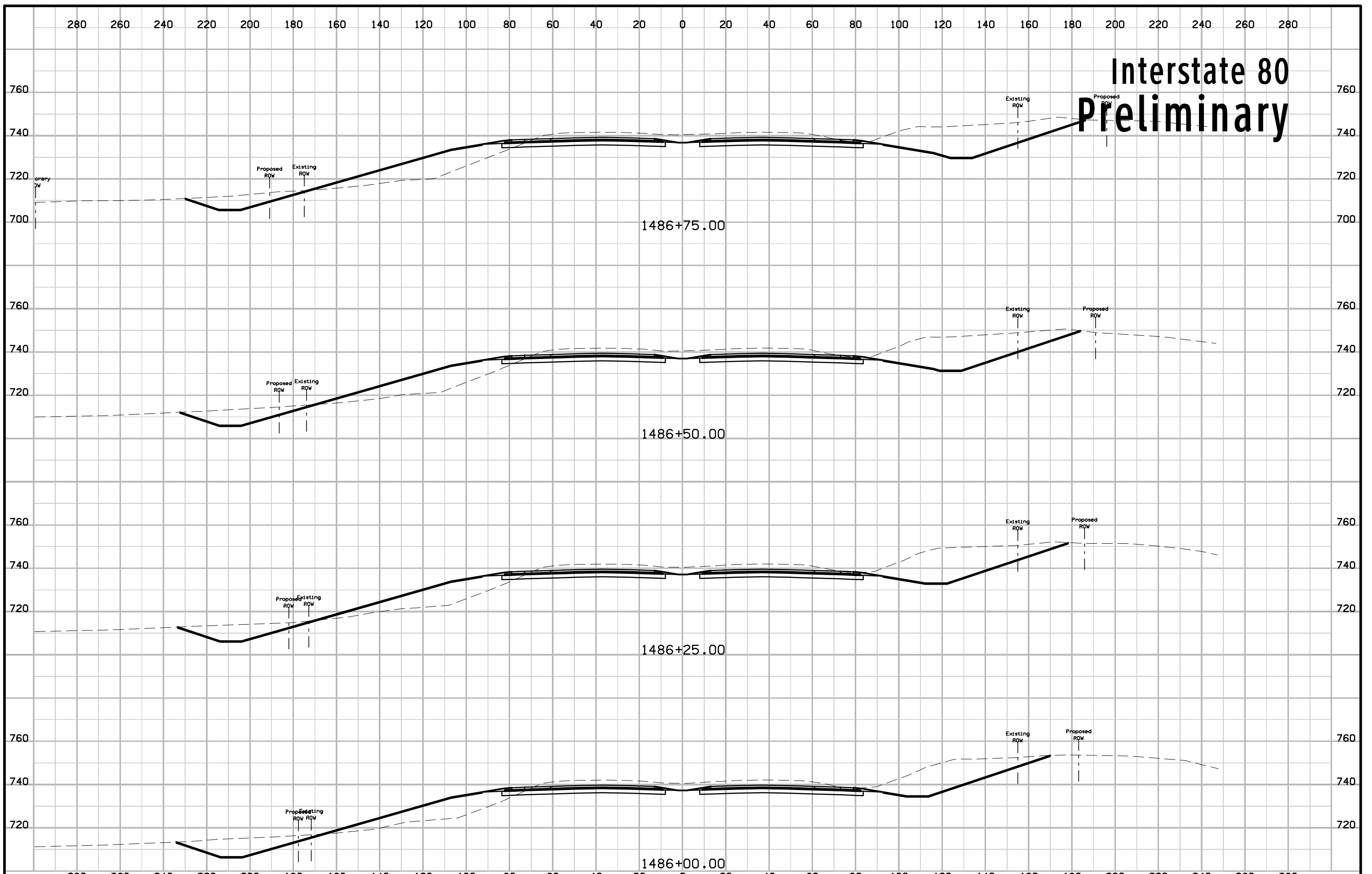
Interstate 80 Preliminary



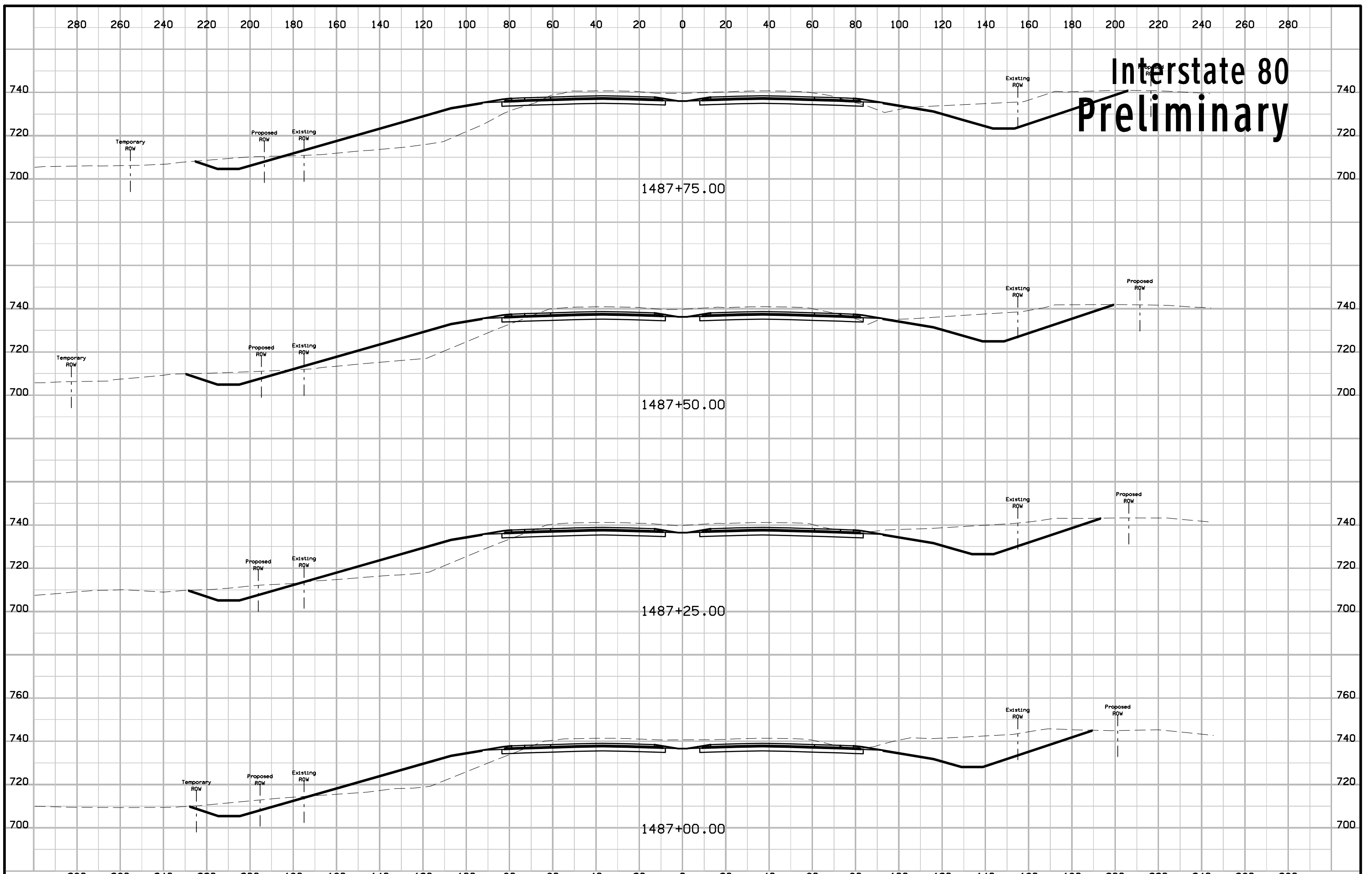
Interstate 80 Preliminary



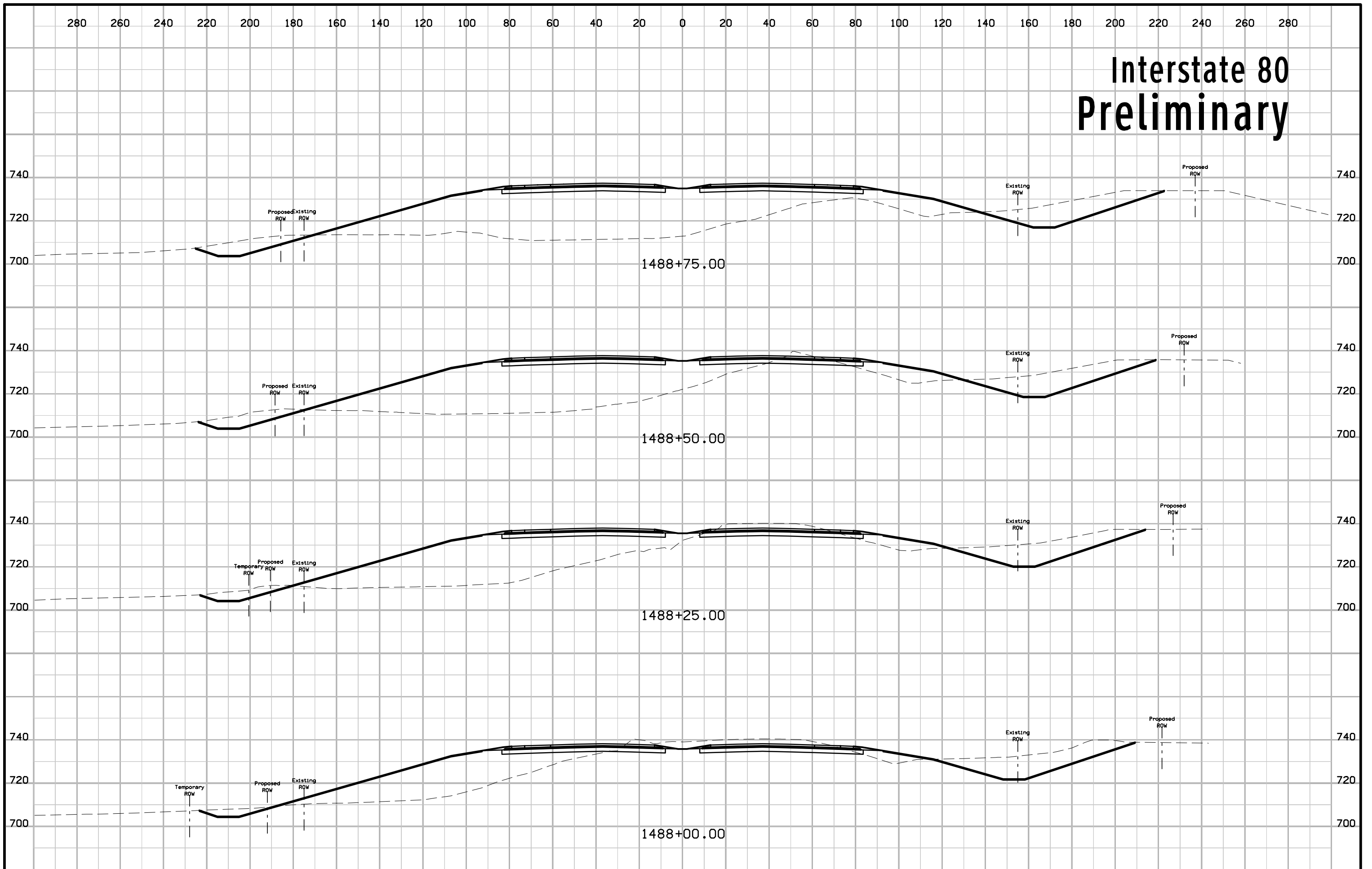
Interstate 80 Preliminary



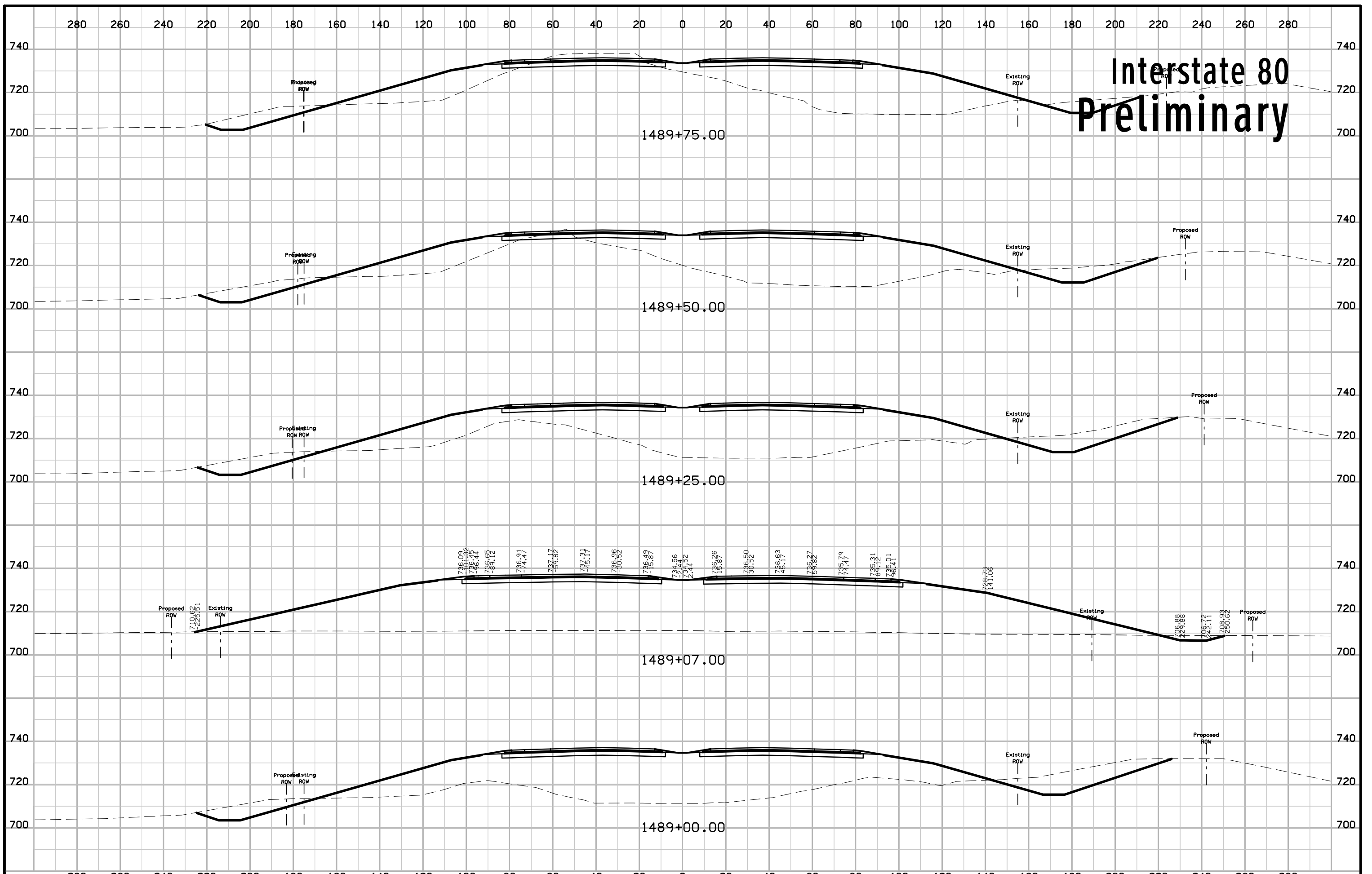
Interstate 80 Preliminary



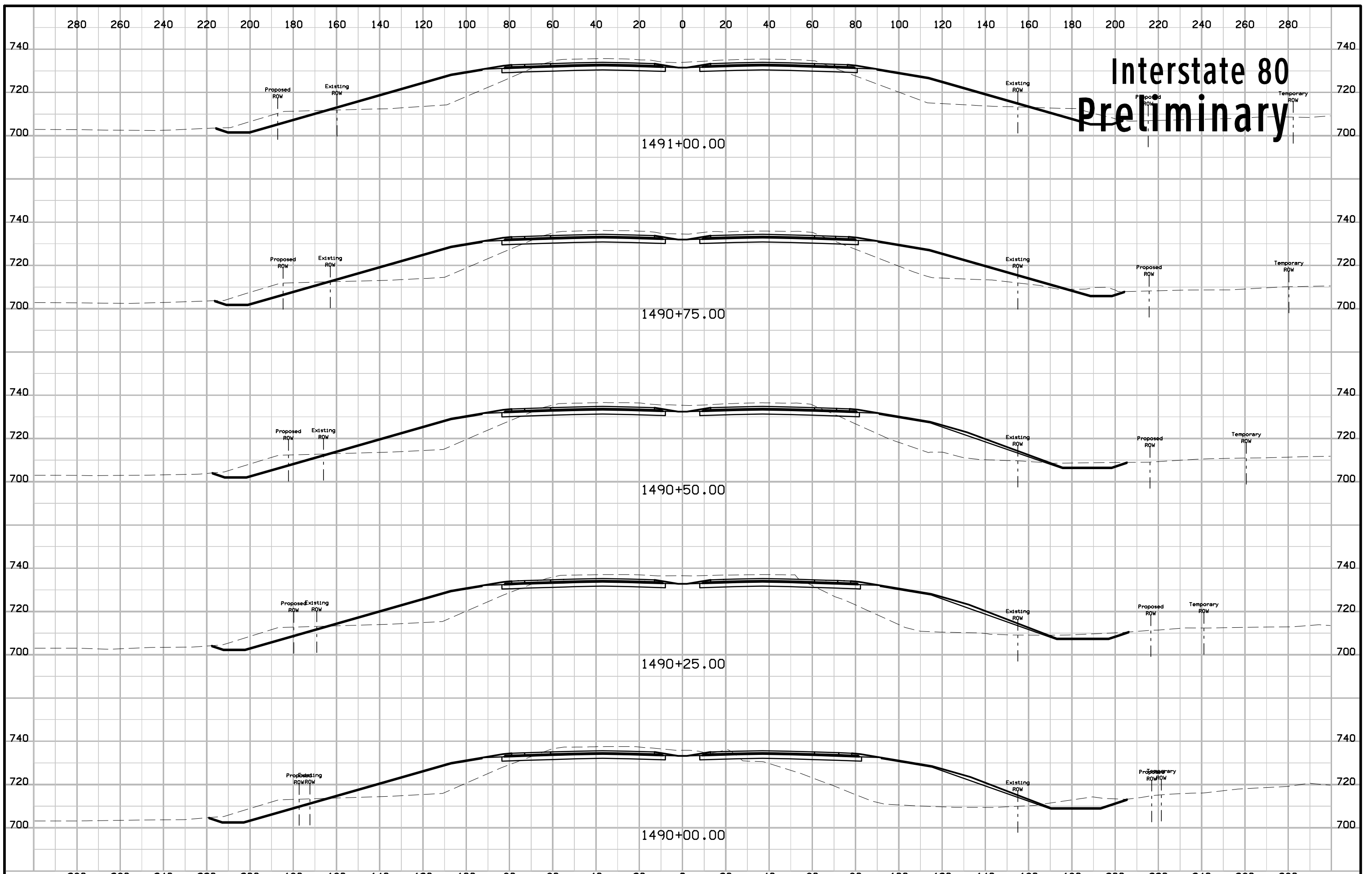
Interstate 80 Preliminary



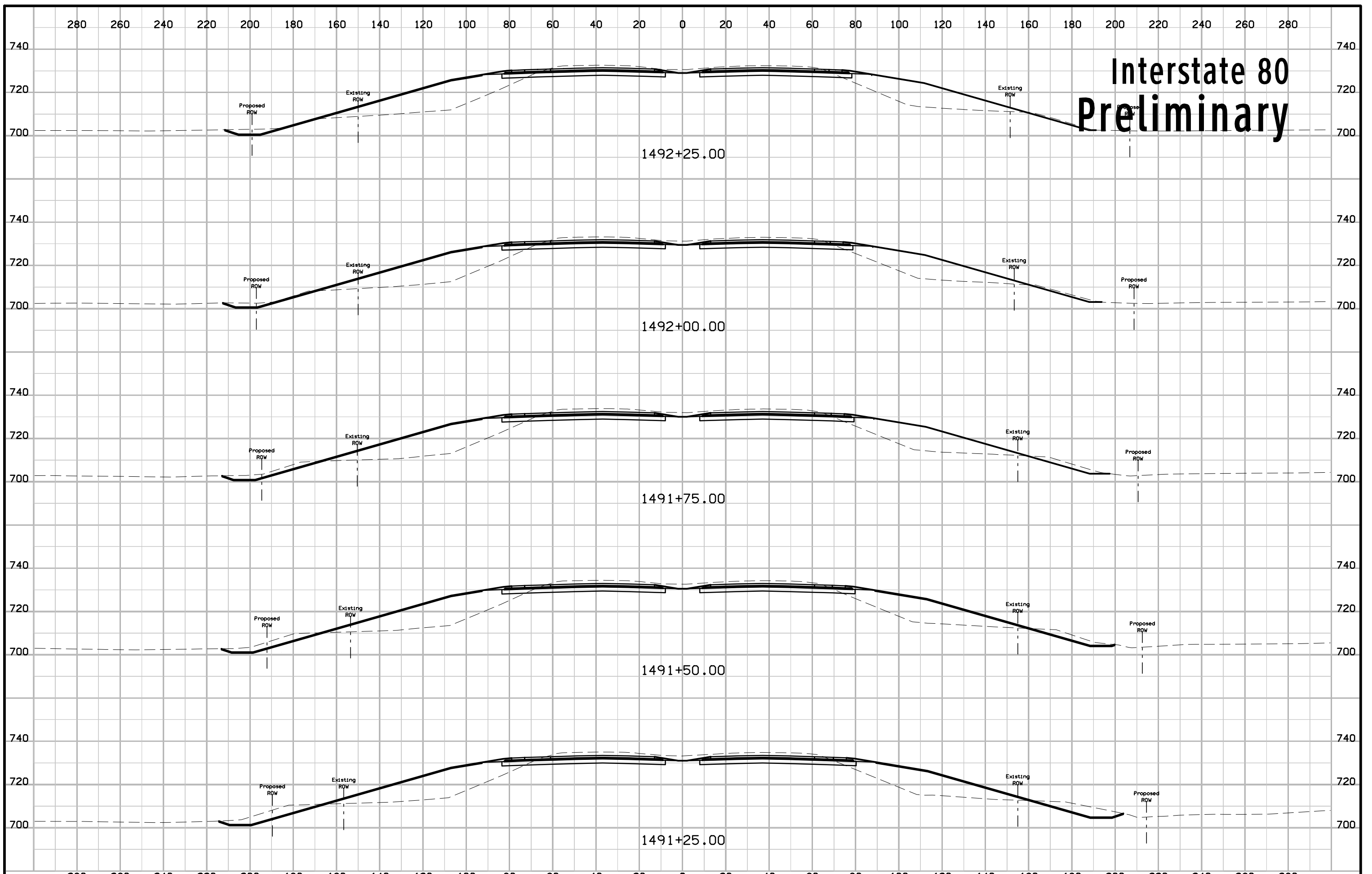
Interstate 80 Preliminary



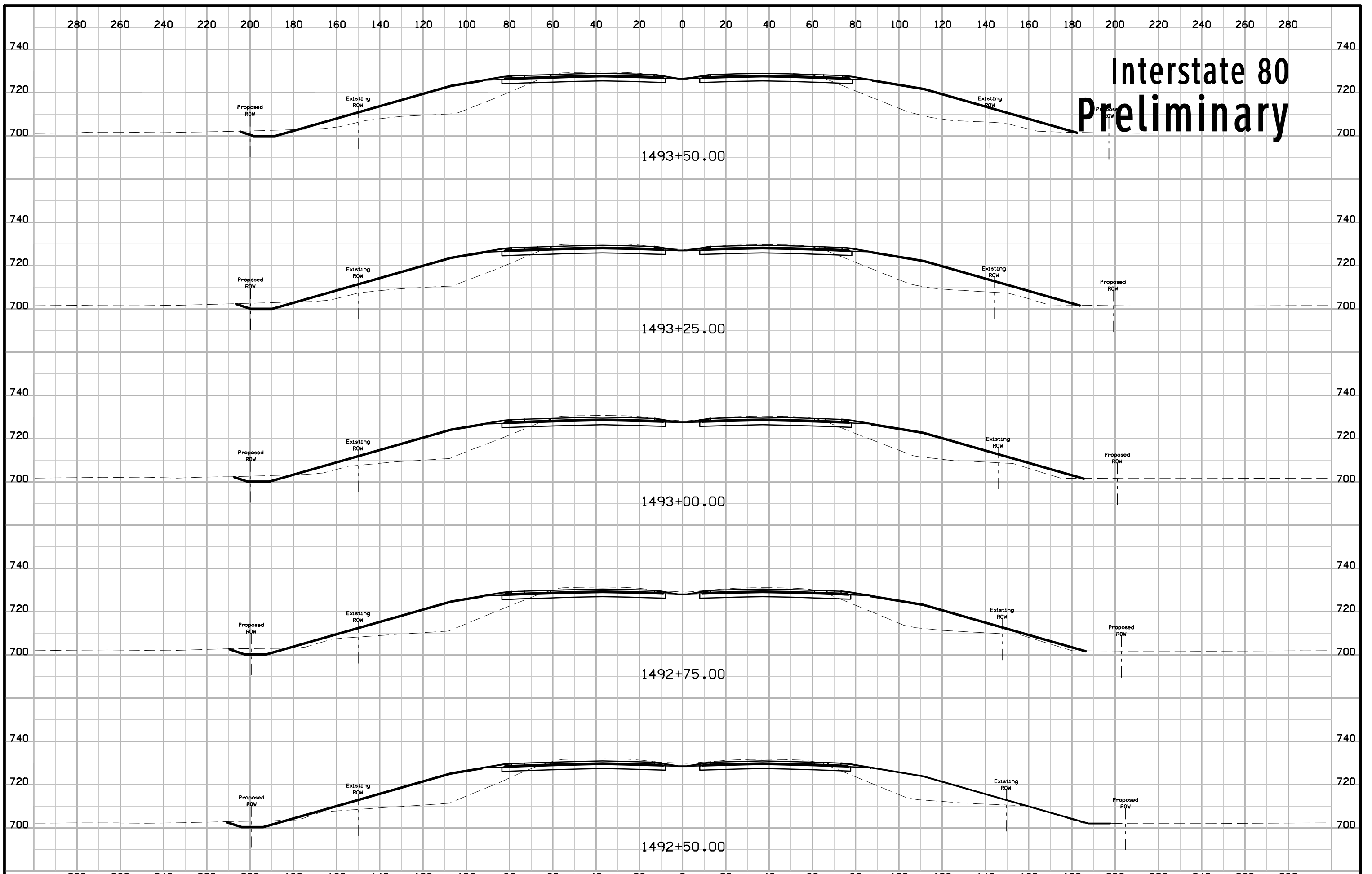
Interstate 80 Preliminary



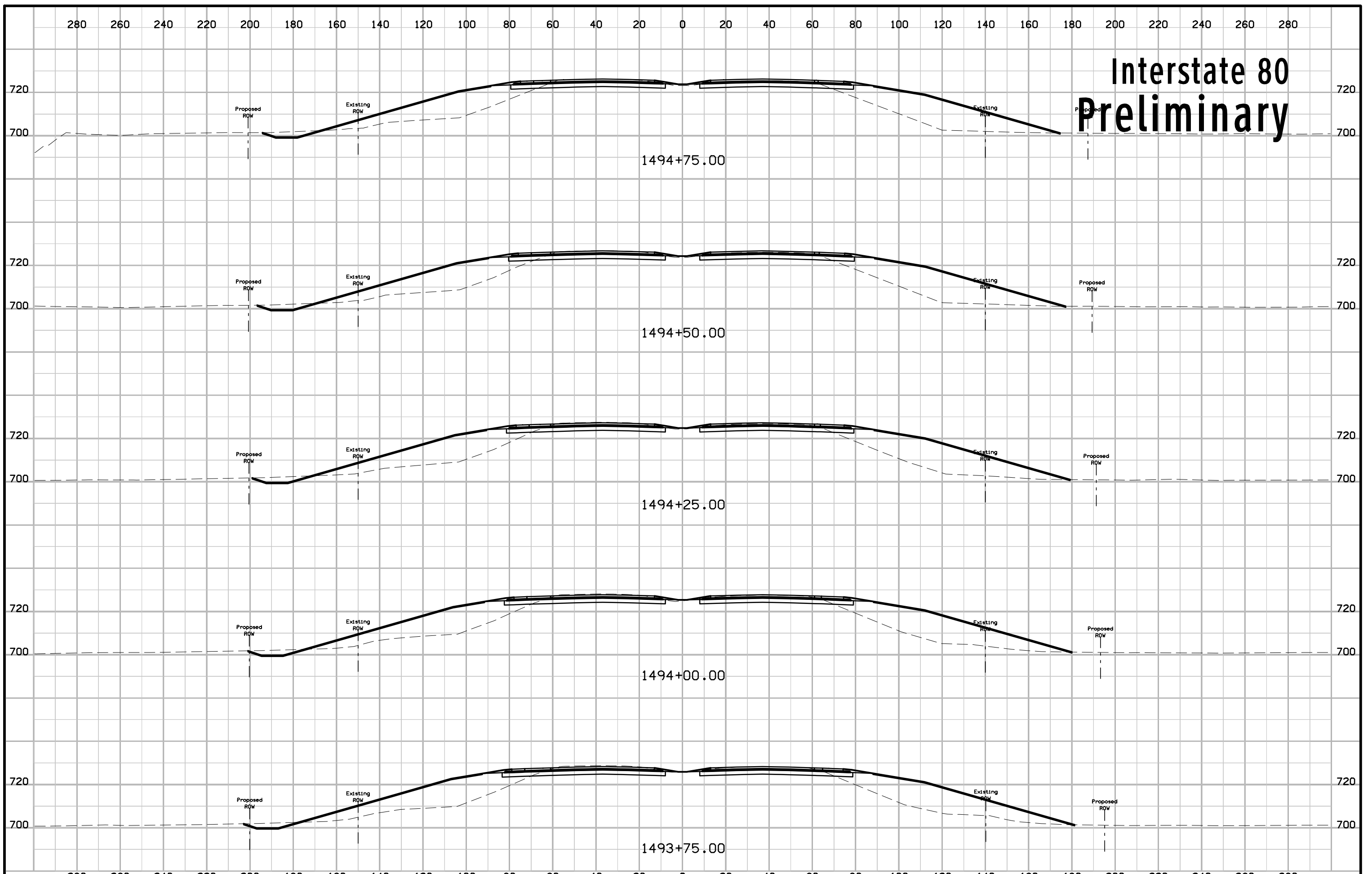
Interstate 80 Preliminary



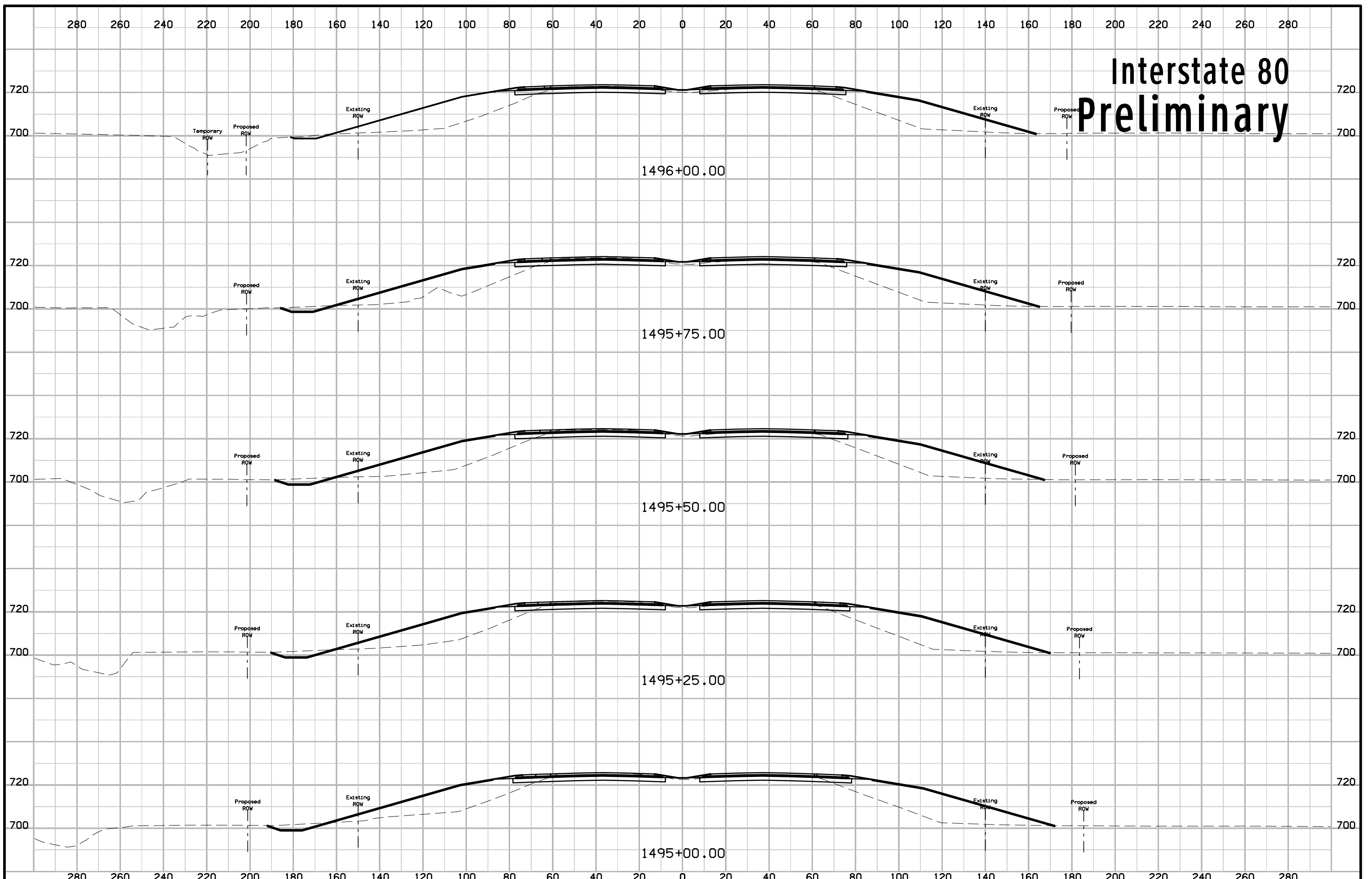
Interstate 80 Preliminary



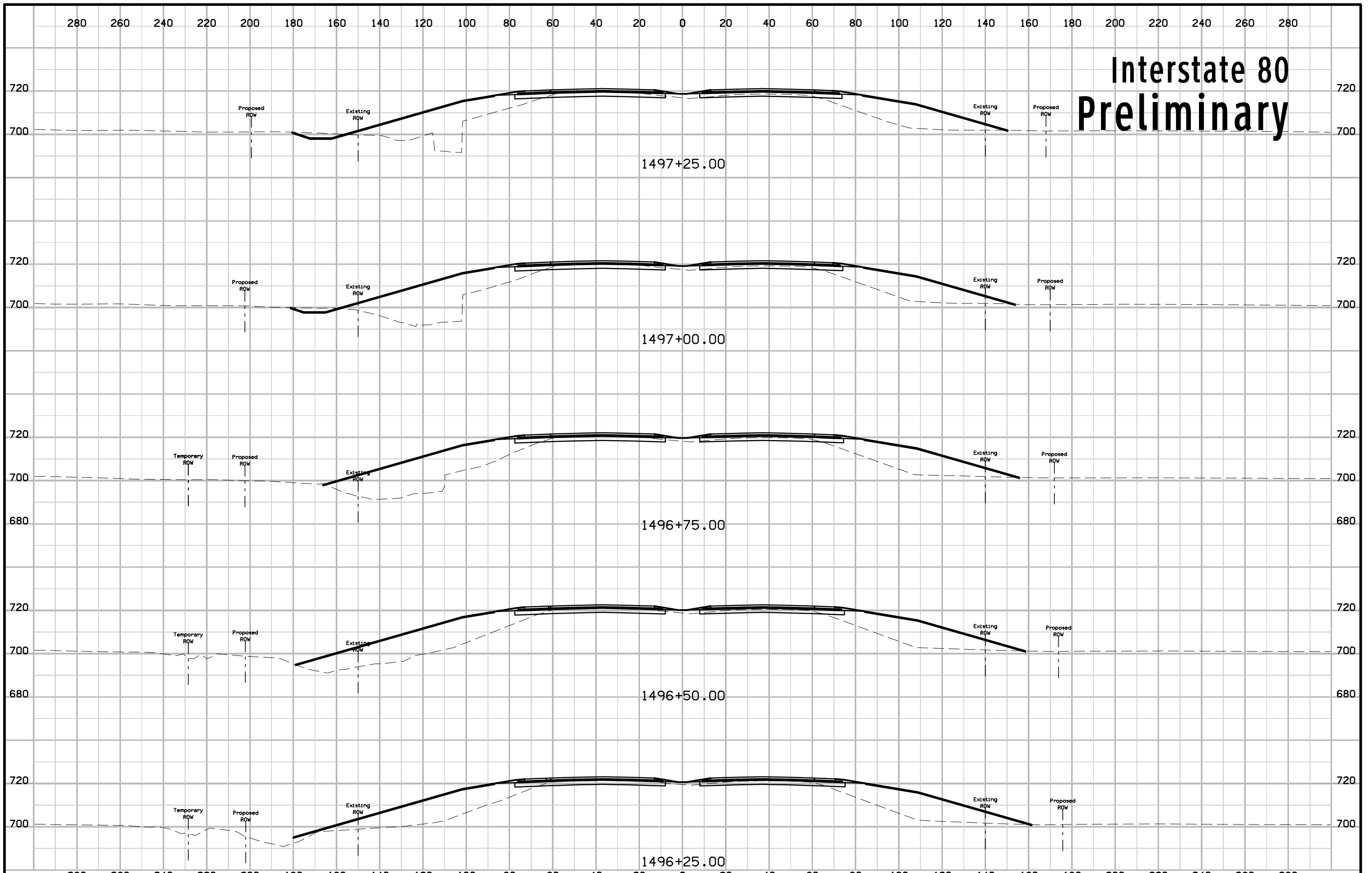
Interstate 80 Preliminary



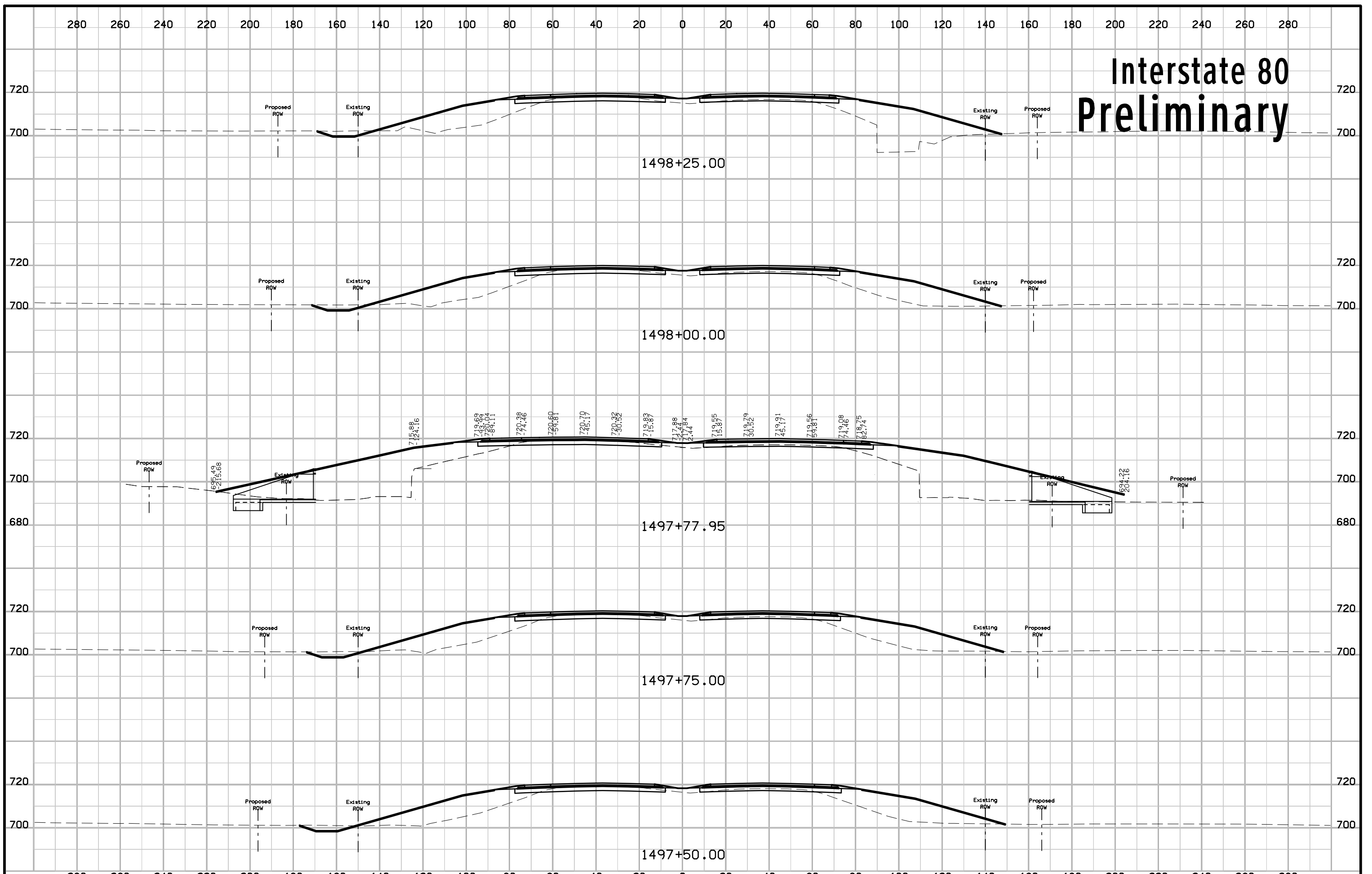
Interstate 80 Preliminary



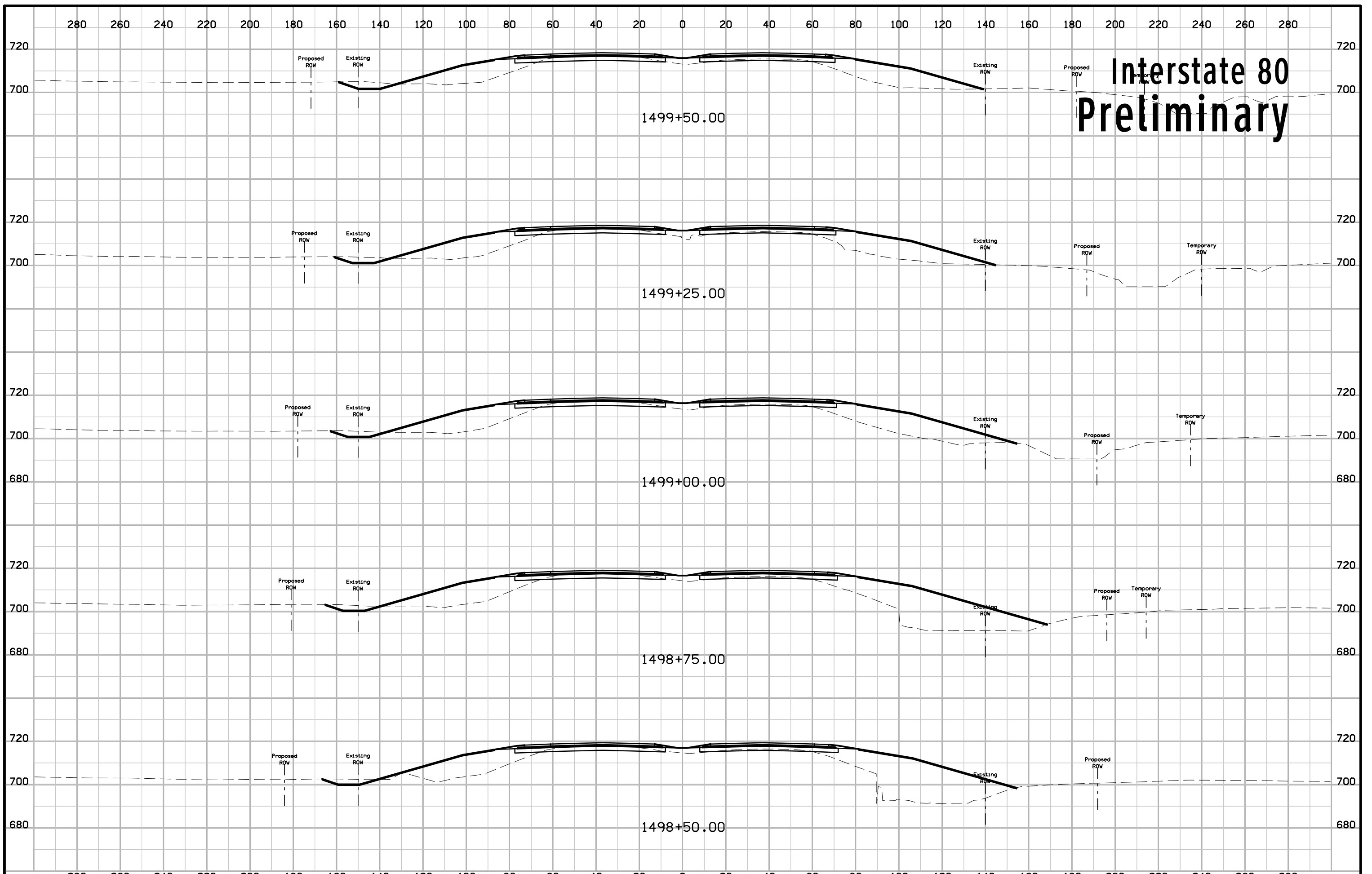
Interstate 80 Preliminary



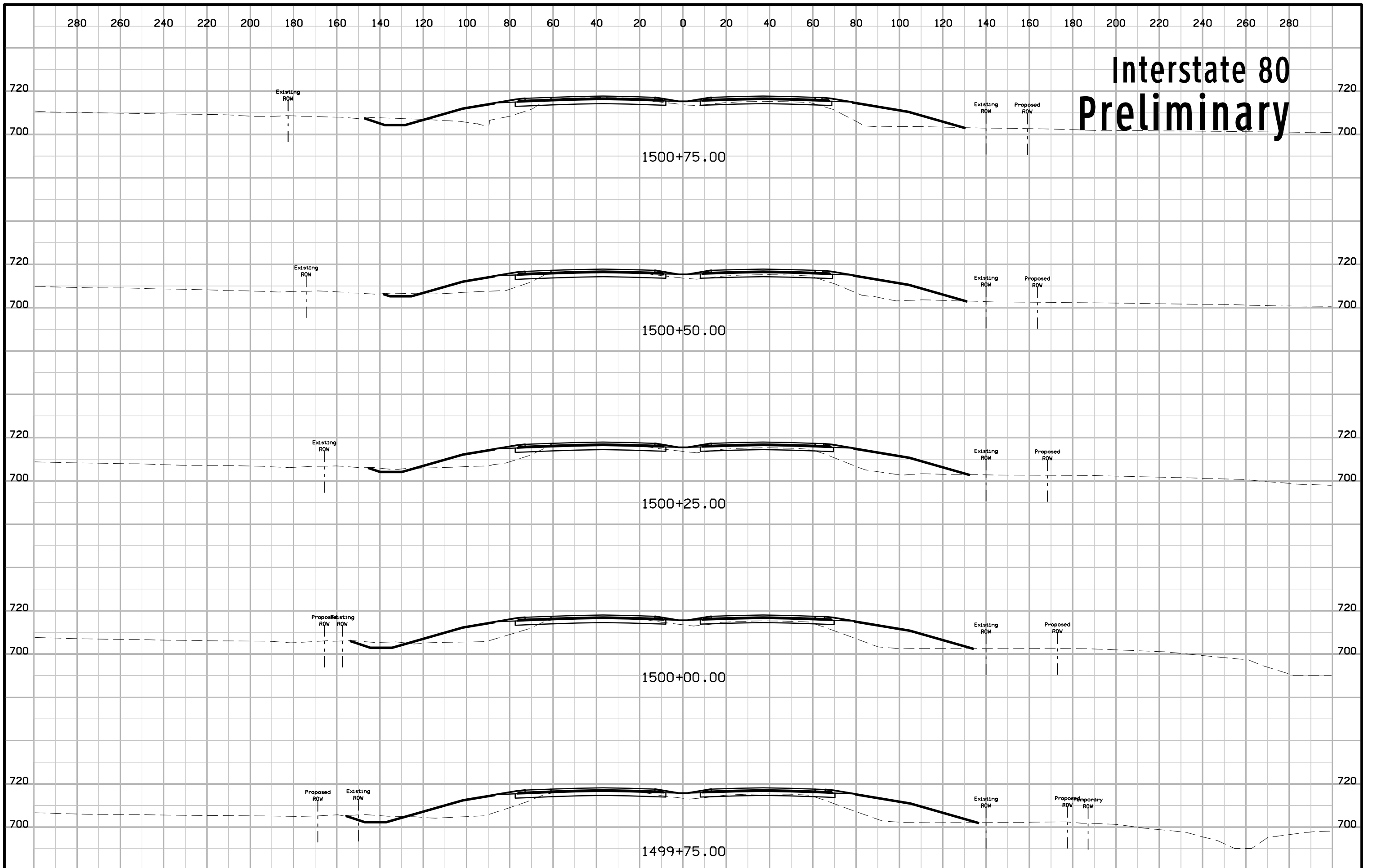
Interstate 80 Preliminary



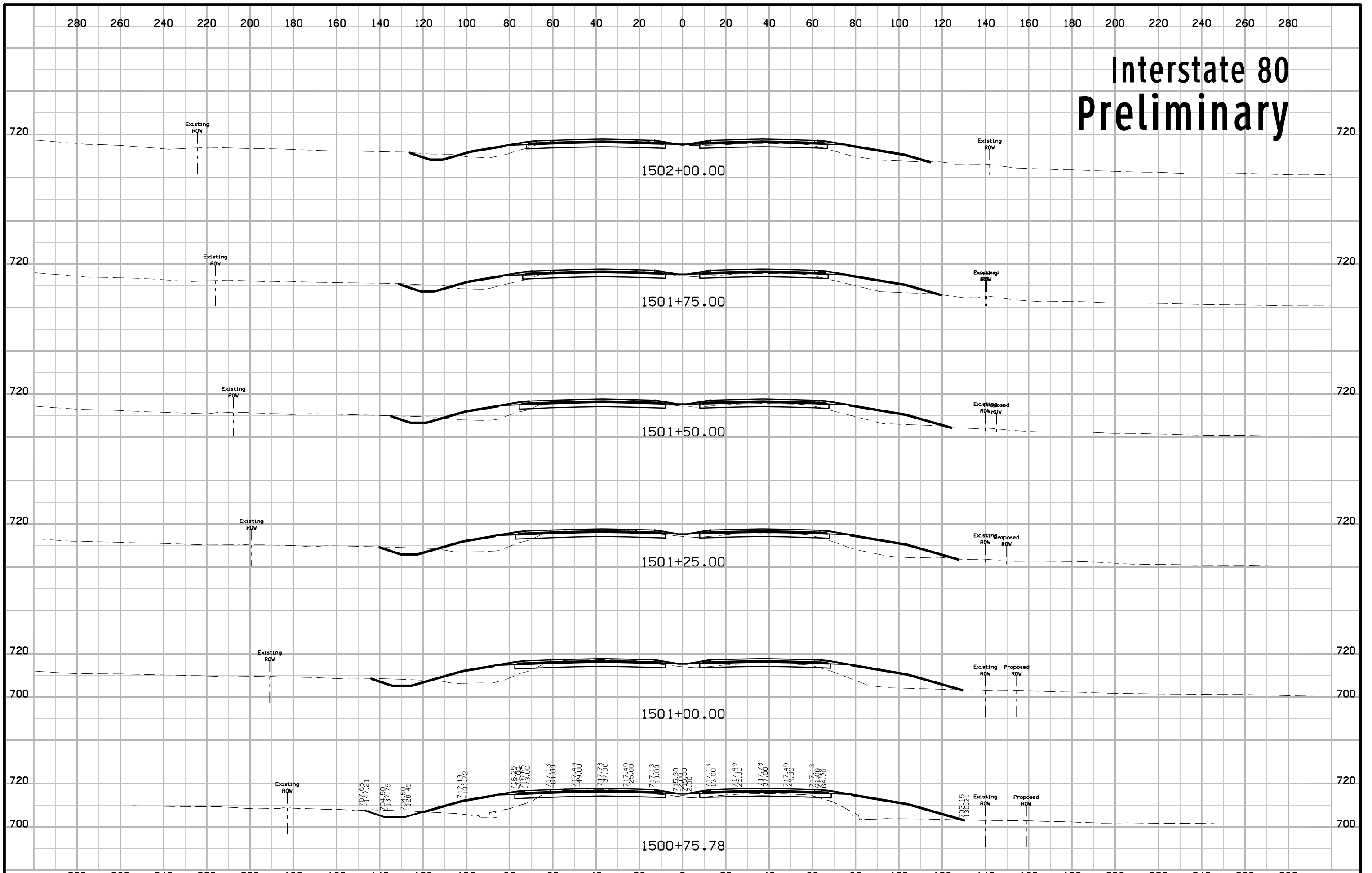
Interstate 80 Preliminary



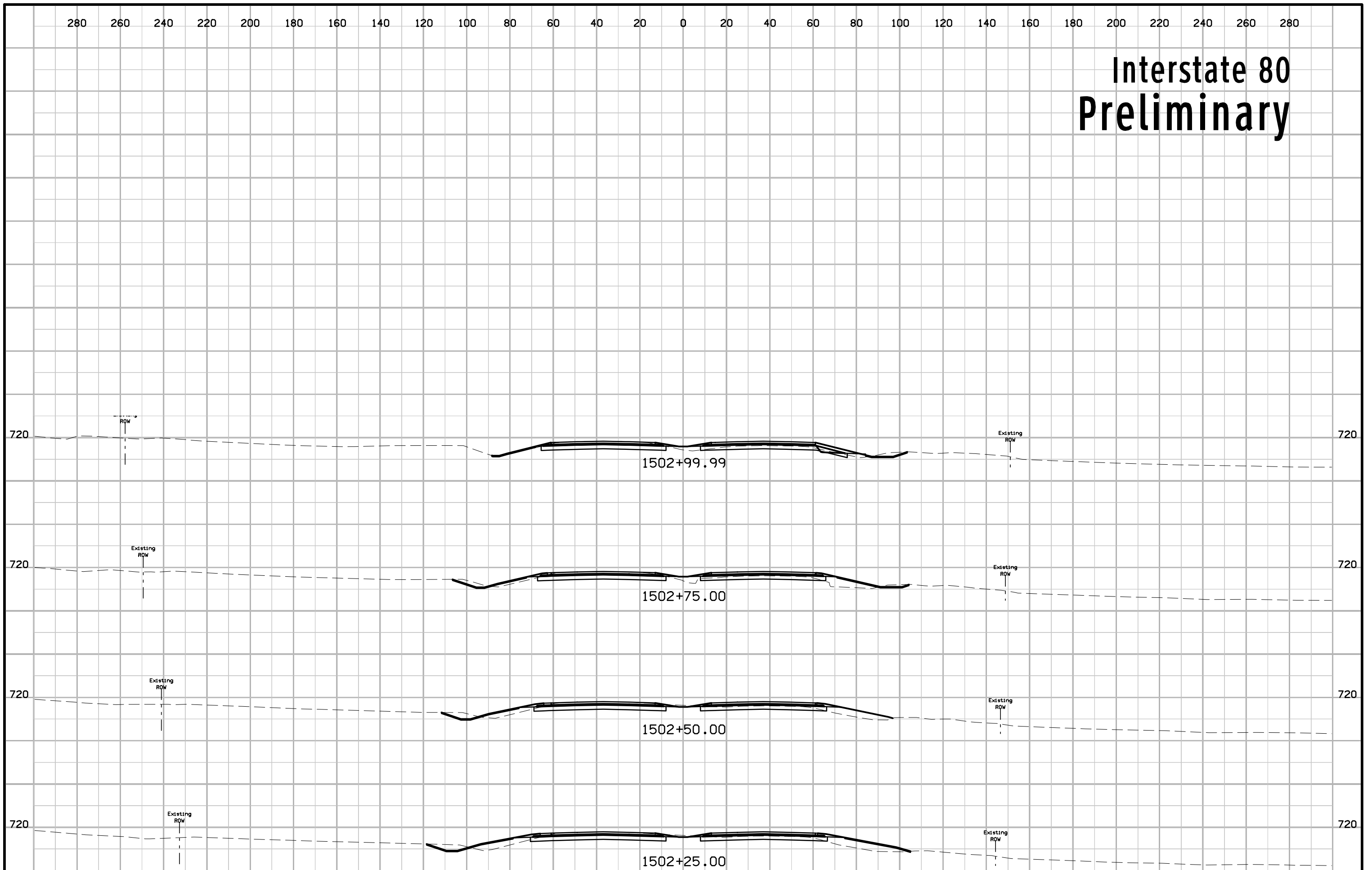
Interstate 80 Preliminary

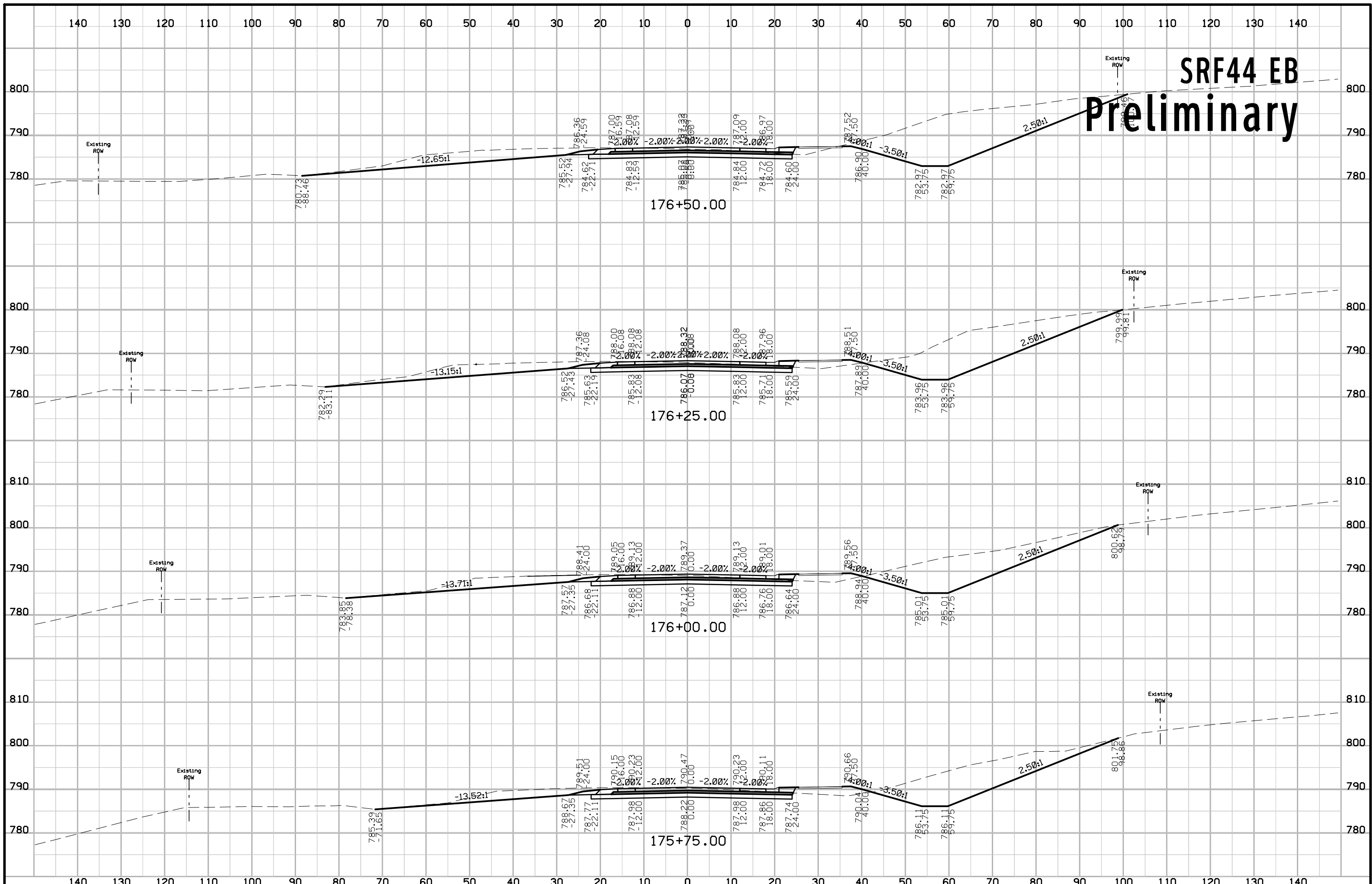


Interstate 80 Preliminary



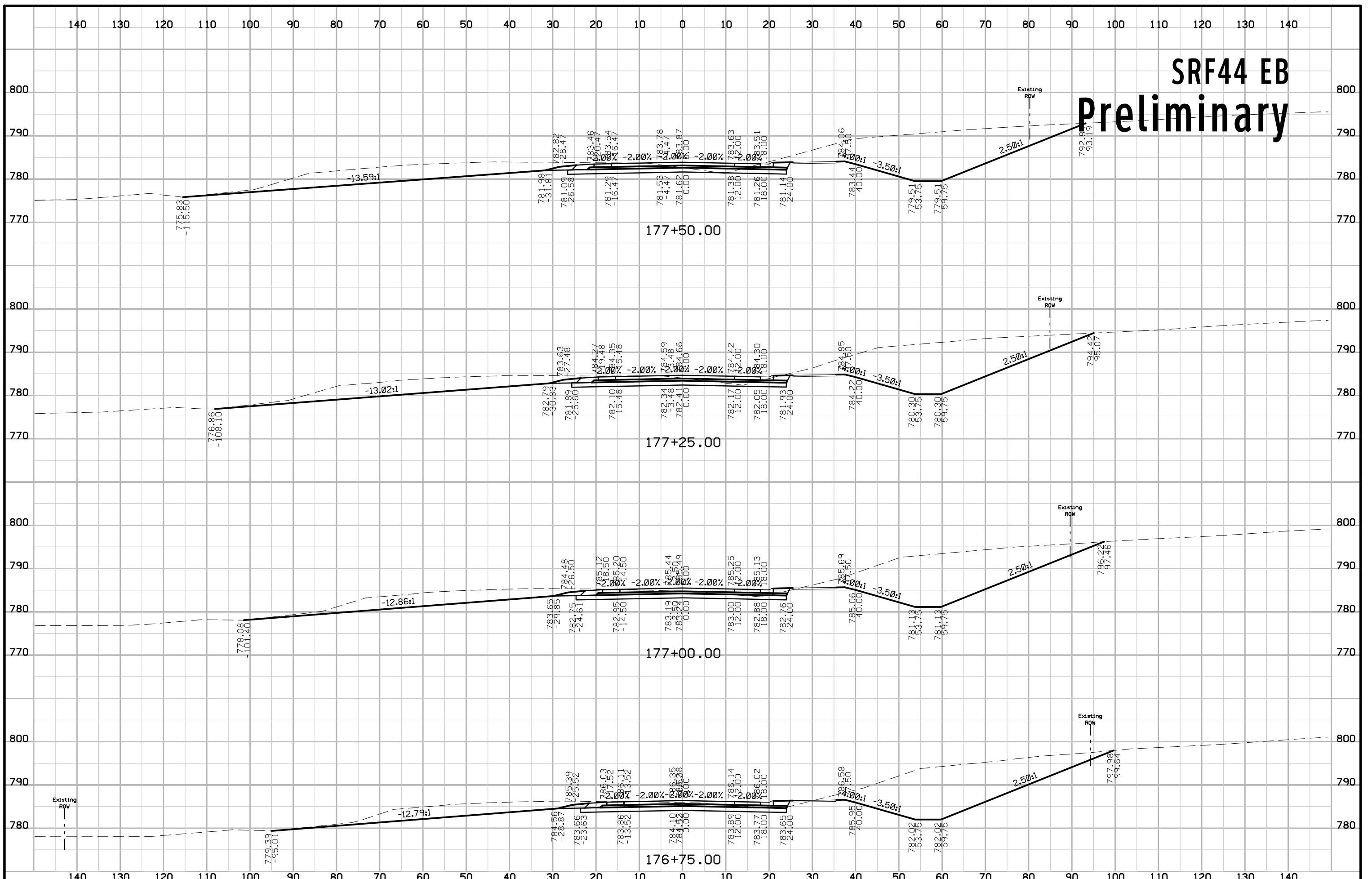
Interstate 80 Preliminary



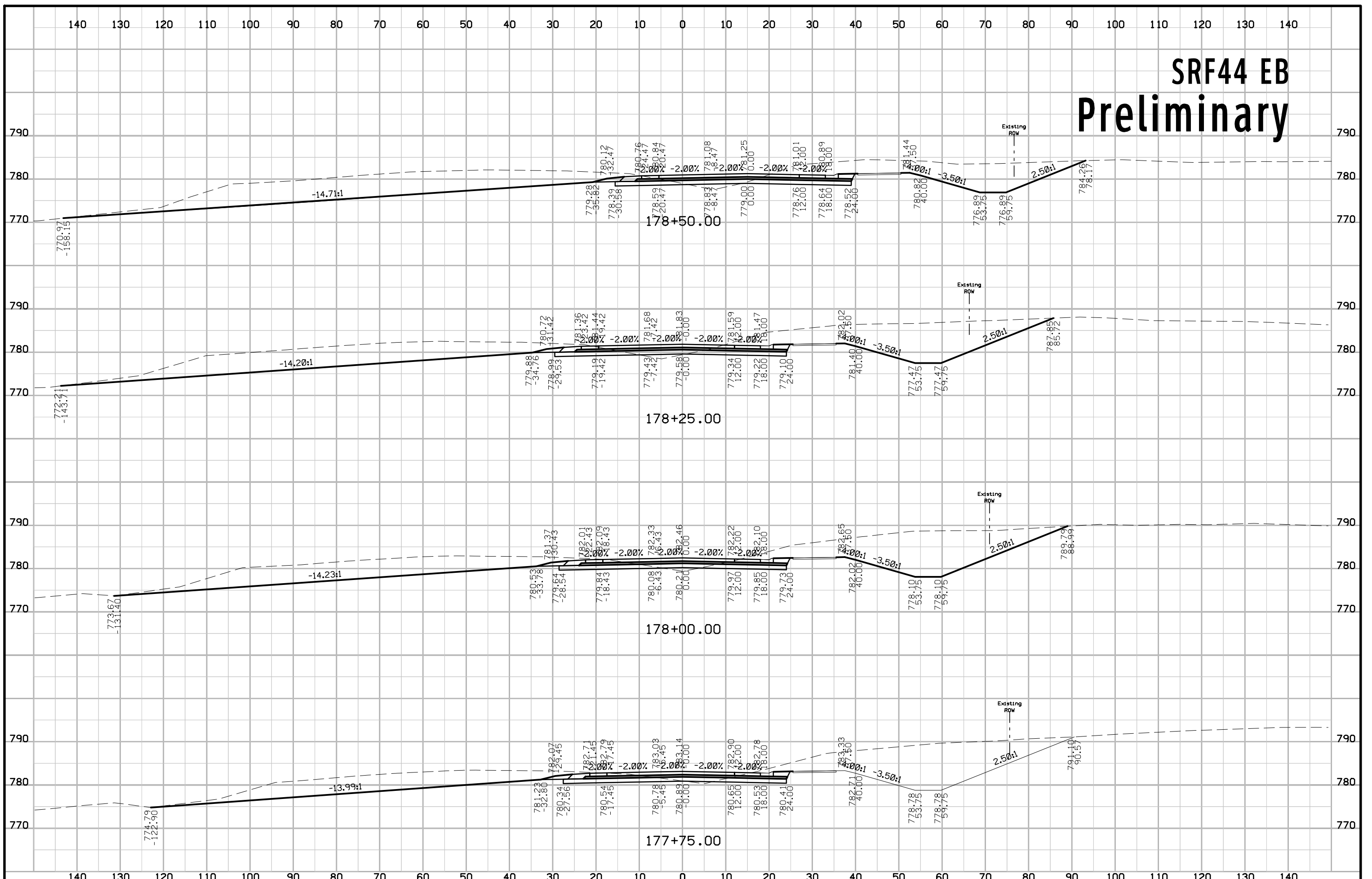


SRF44 EB Preliminary

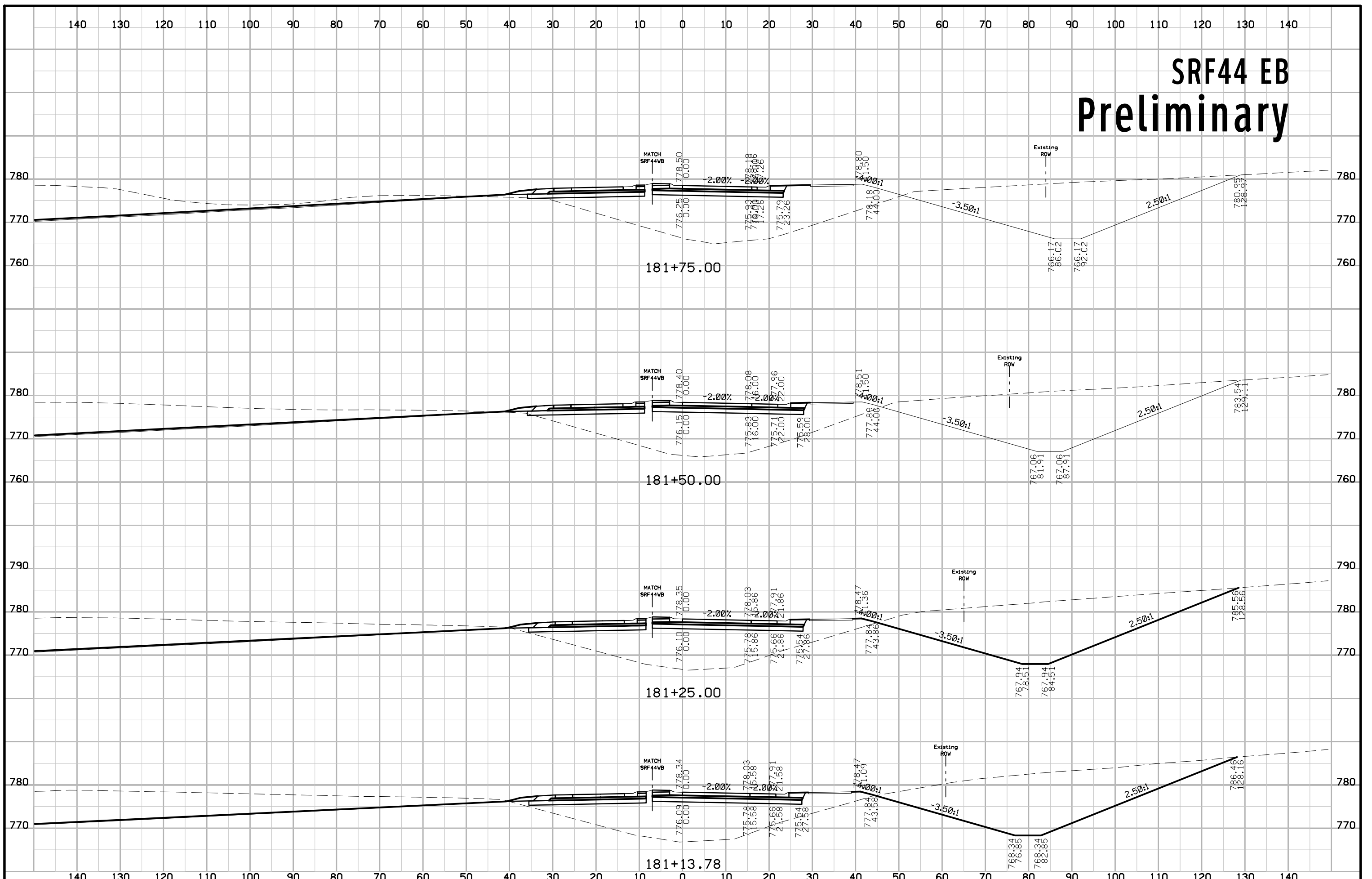
SRF44 EB Preliminary



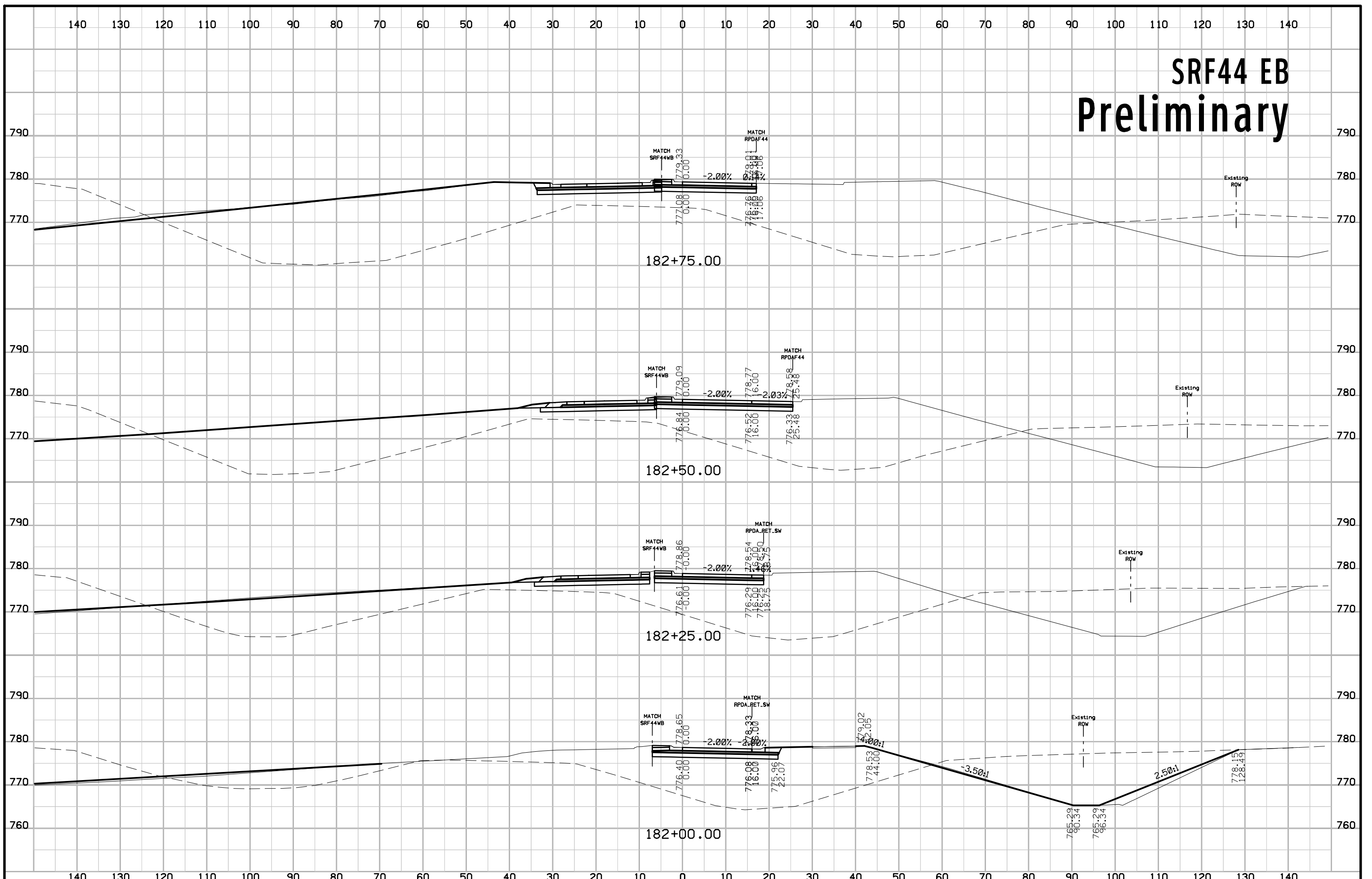
SRF44 EB Preliminary



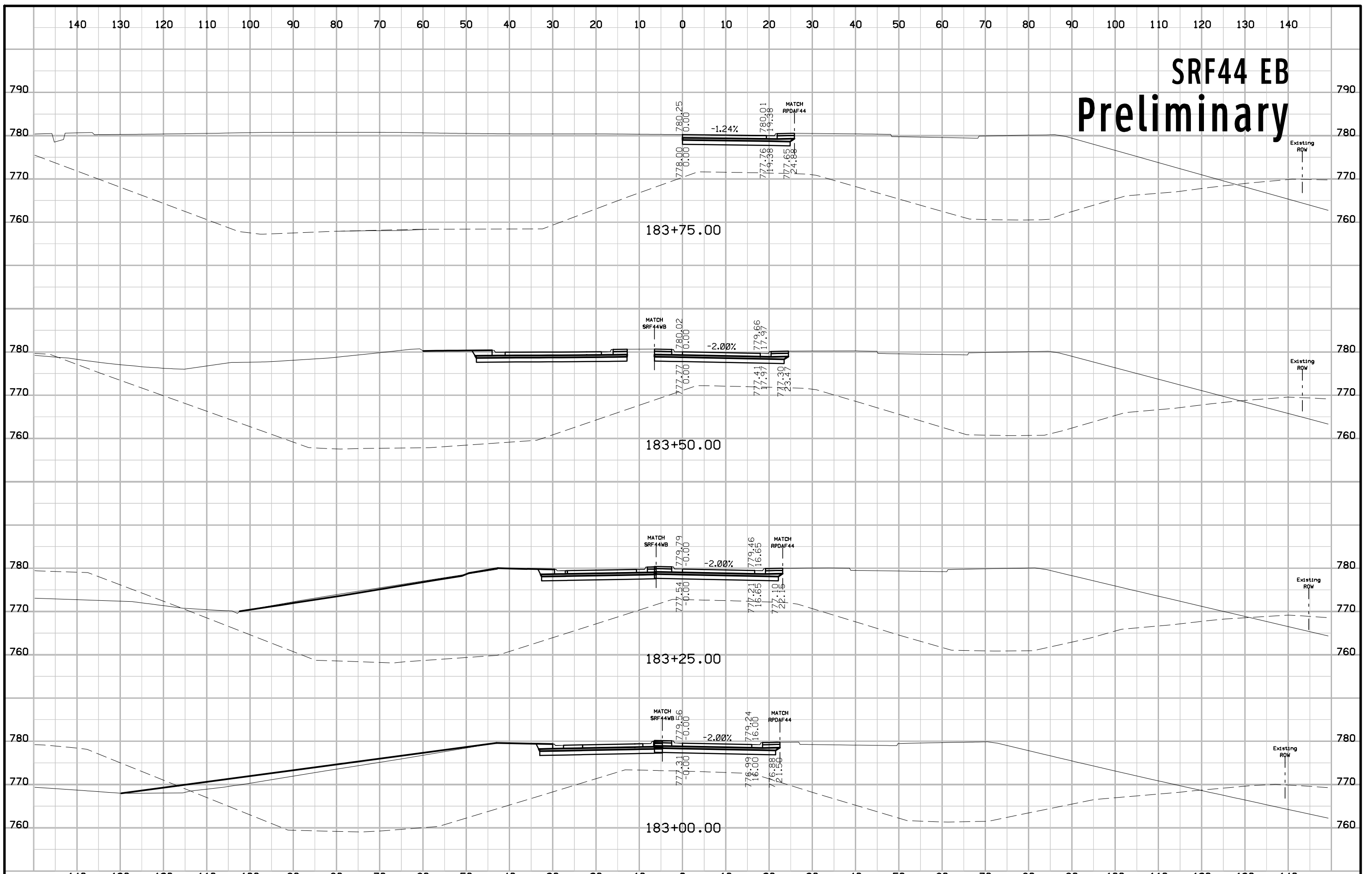
SRF44 EB Preliminary

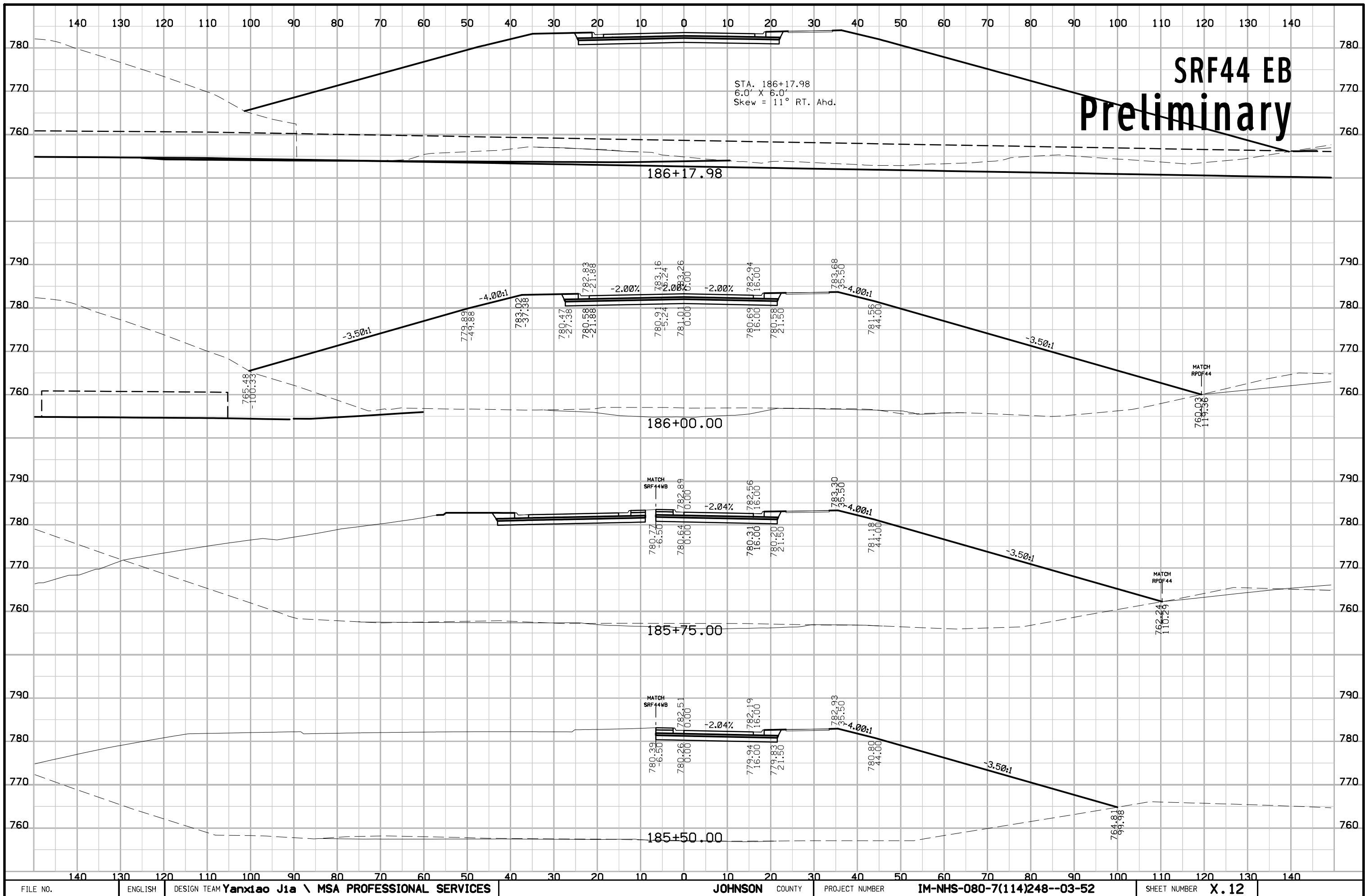


SRF44 EB Preliminary

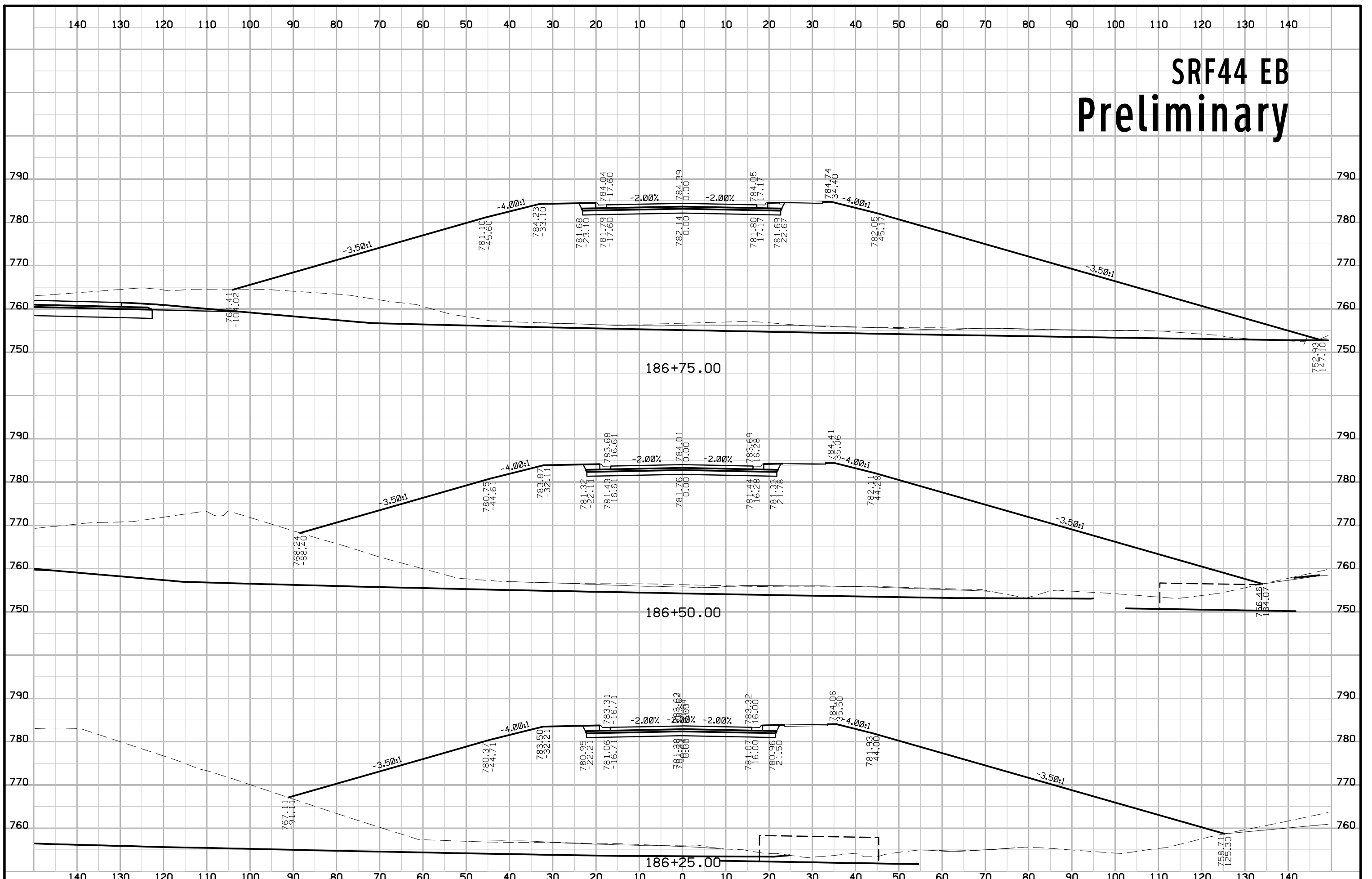


SRF44 EB Preliminary

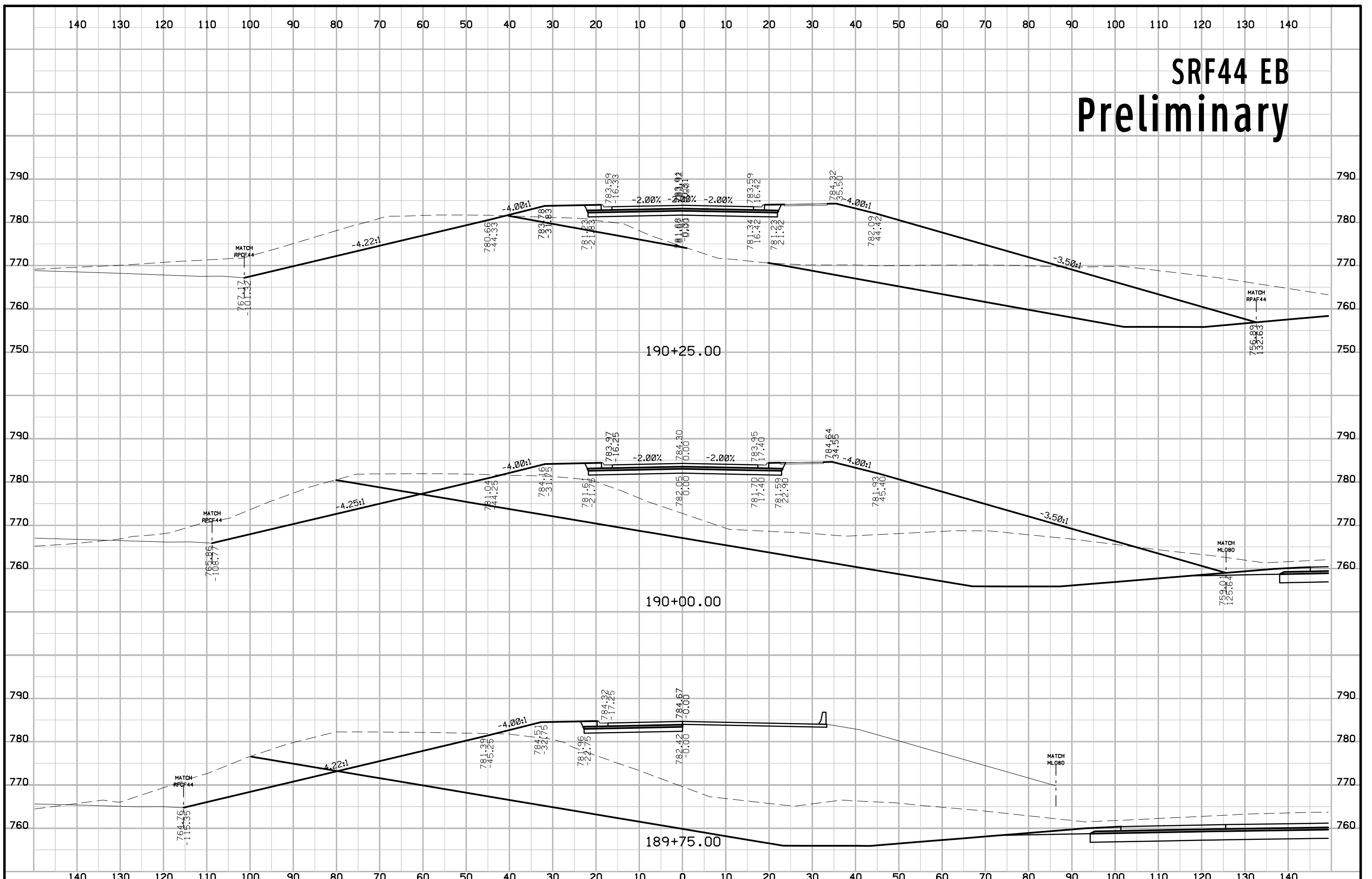




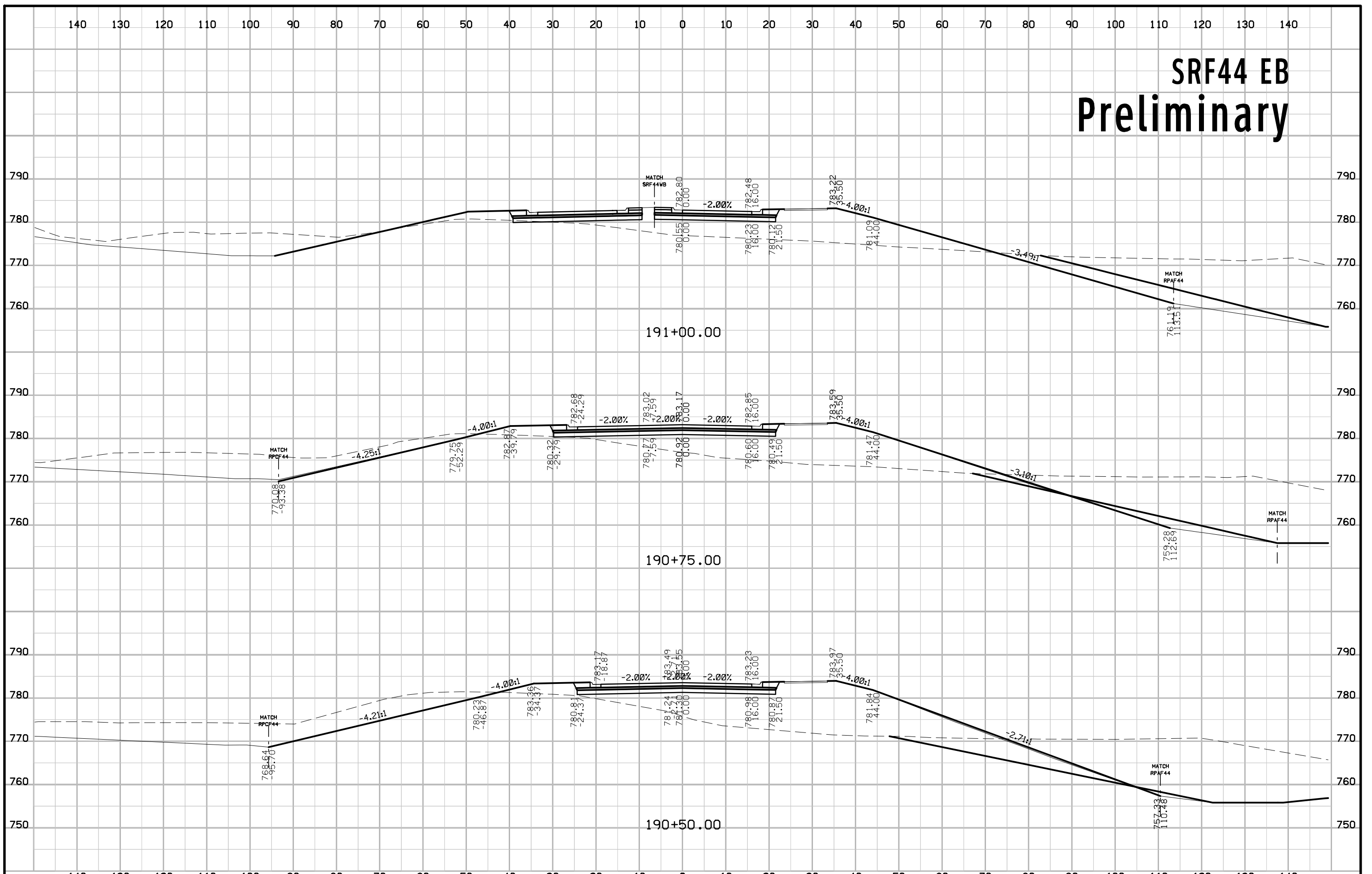
SRF44 EB Preliminary



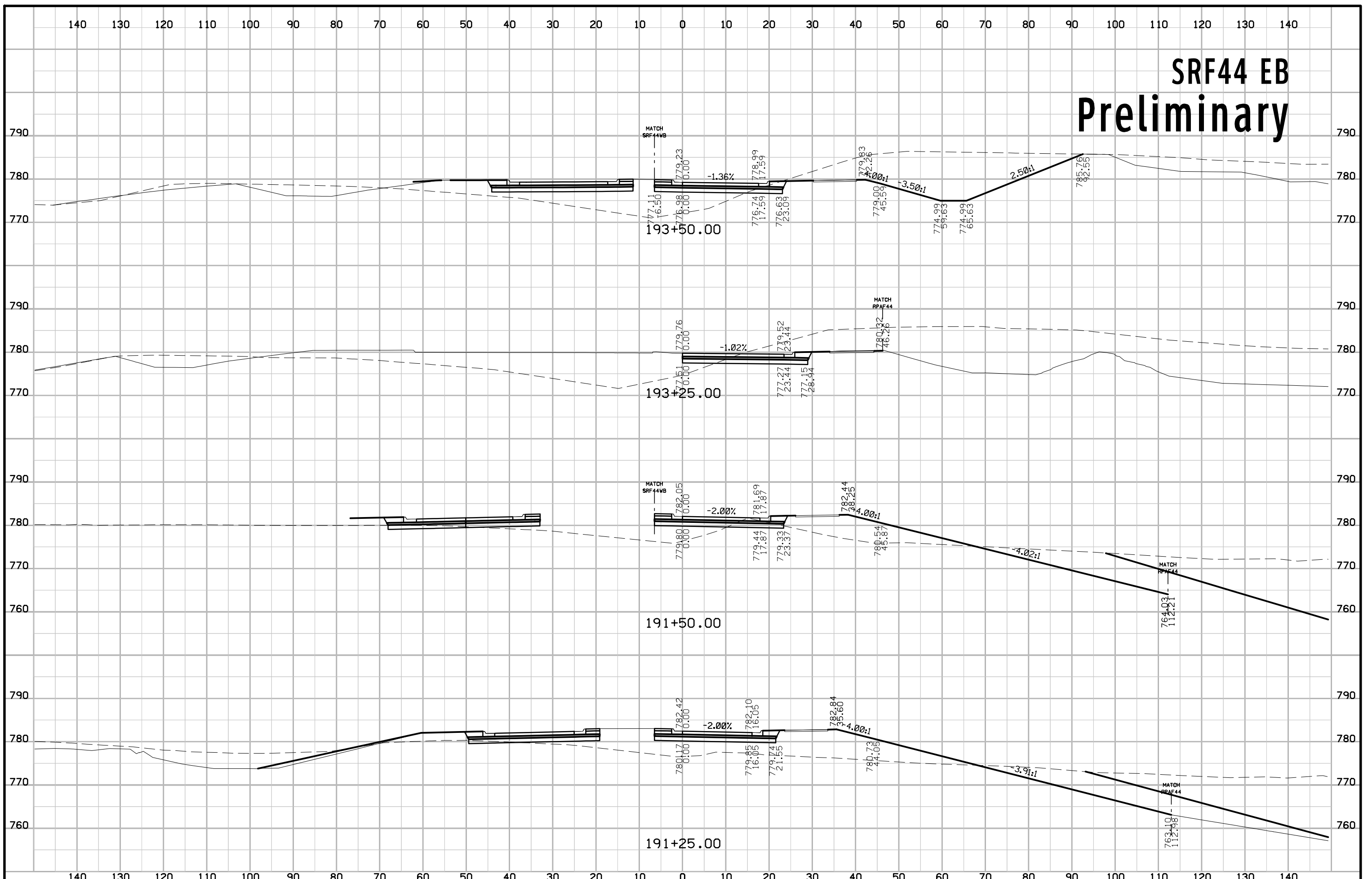
SRF44 EB Preliminary



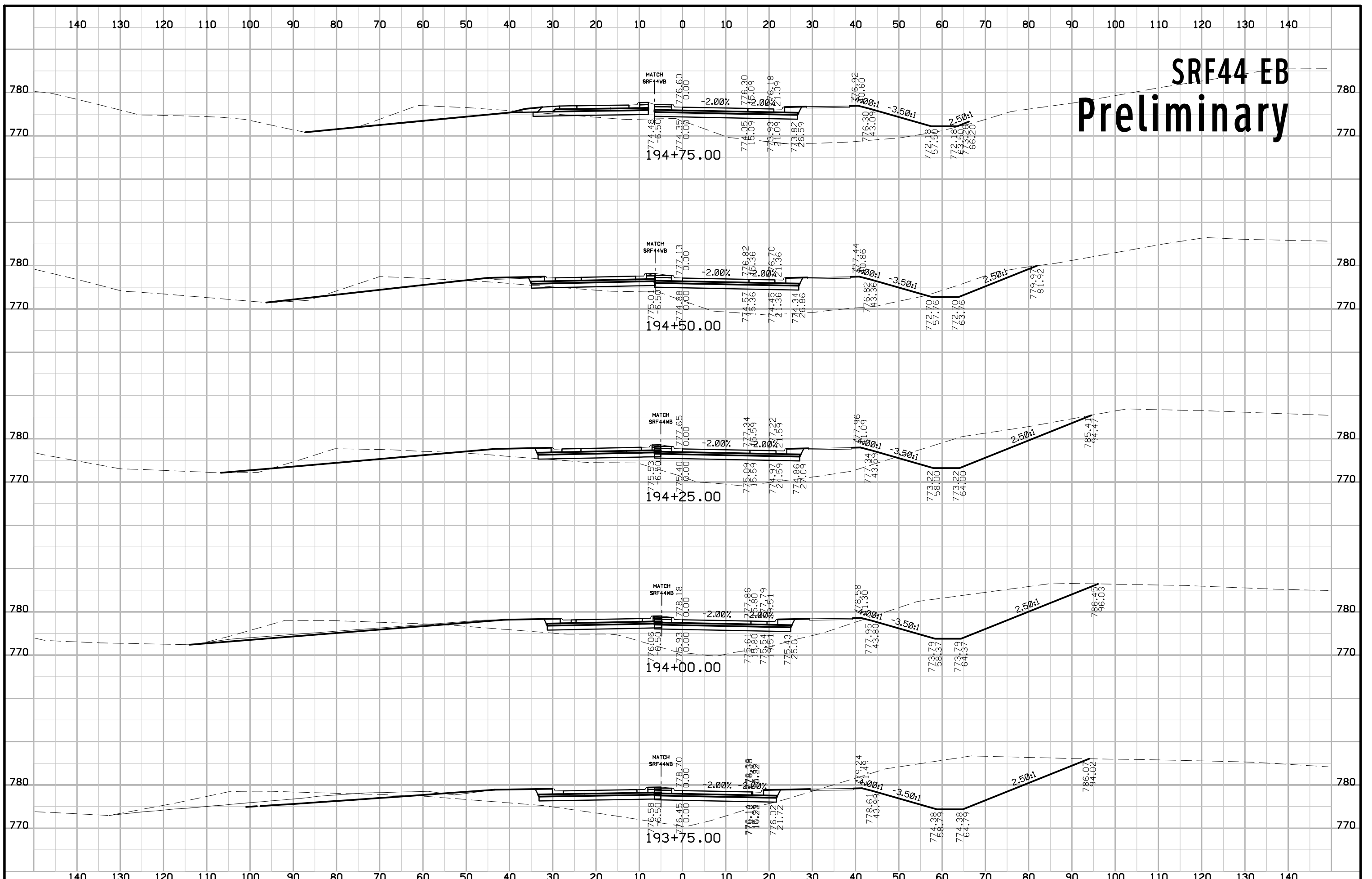
SRF44 EB Preliminary



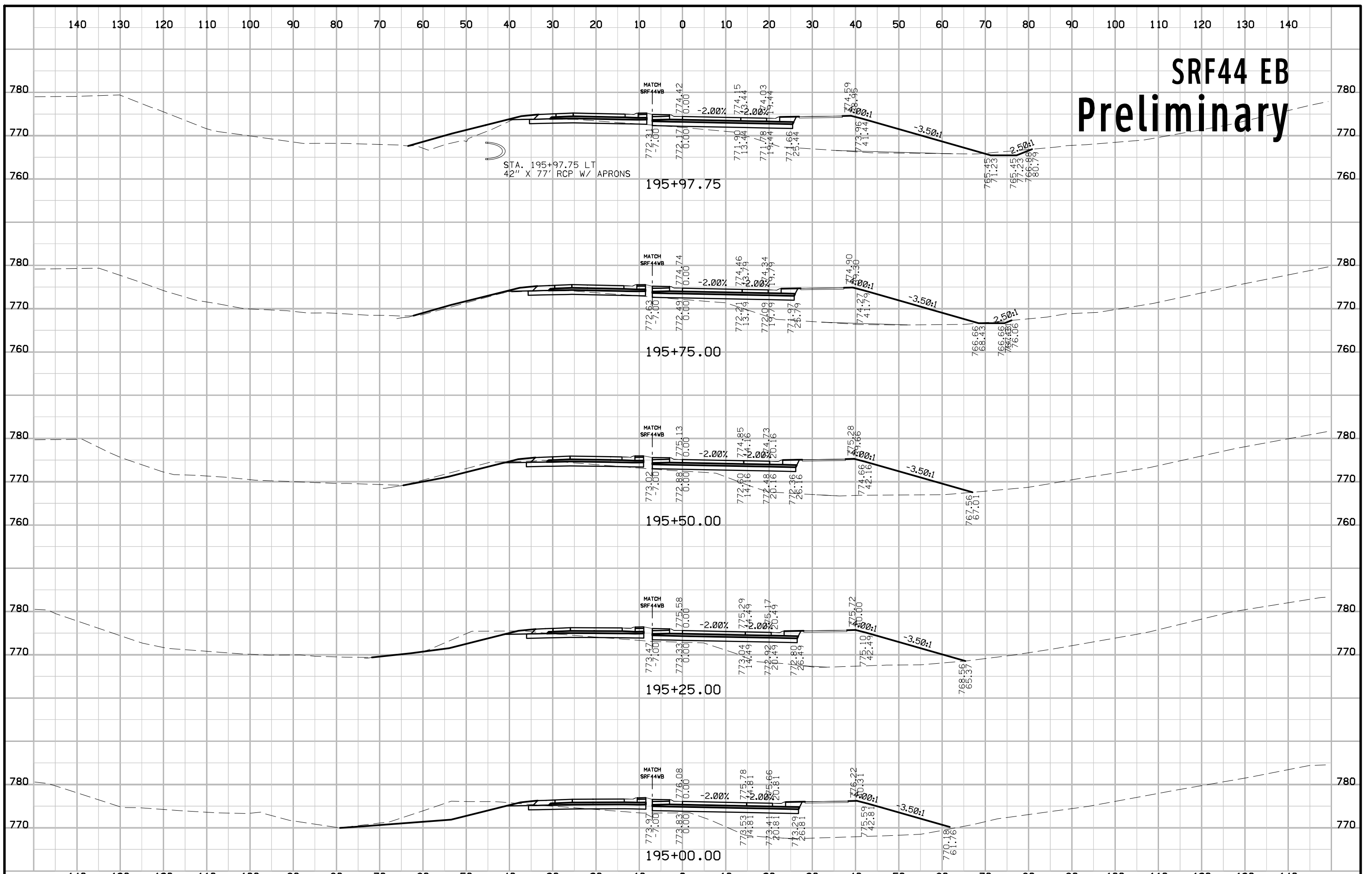
SRF44 EB Preliminary



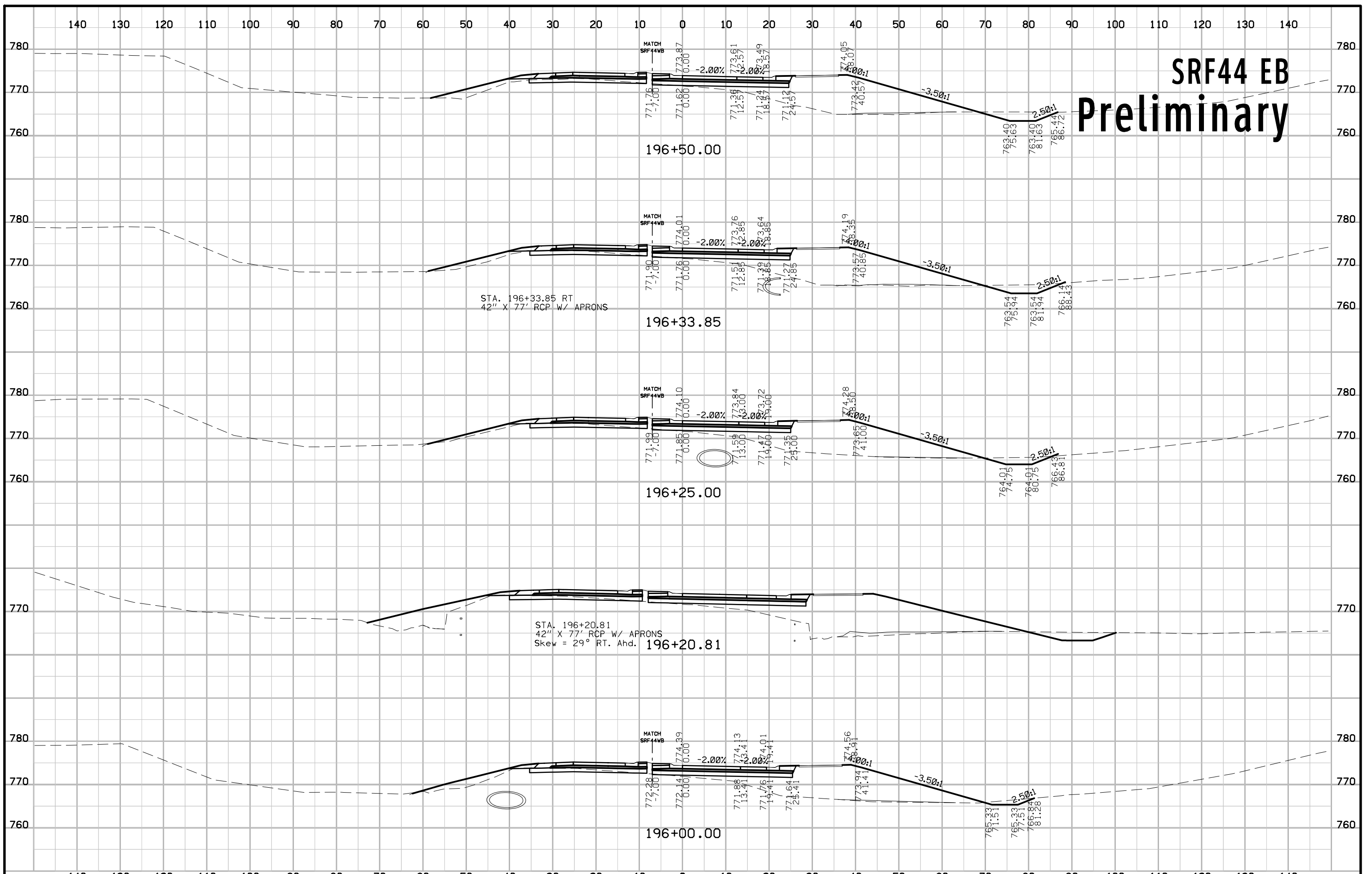
SRF44 EB Preliminary



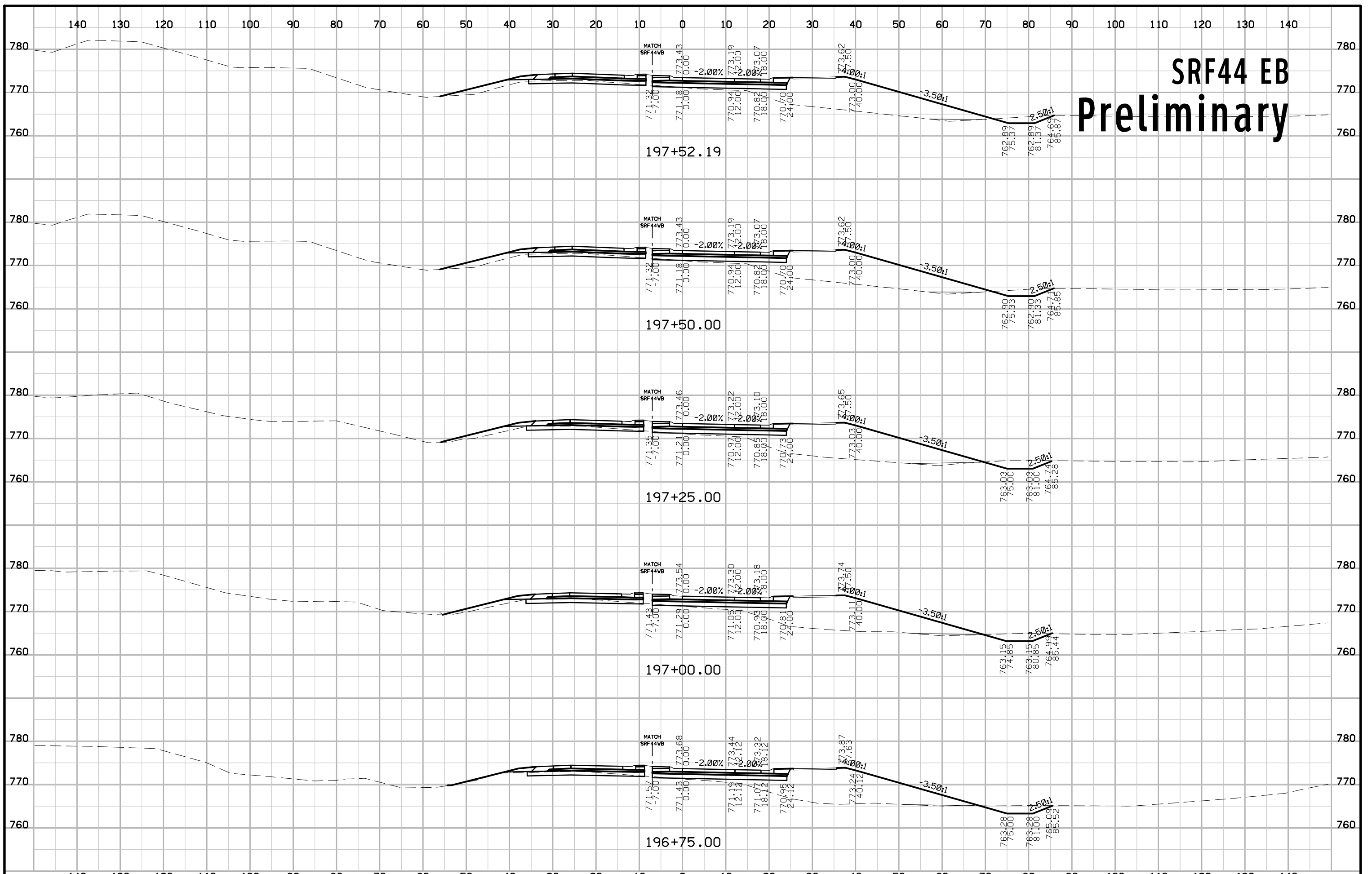
SRF44 EB Preliminary



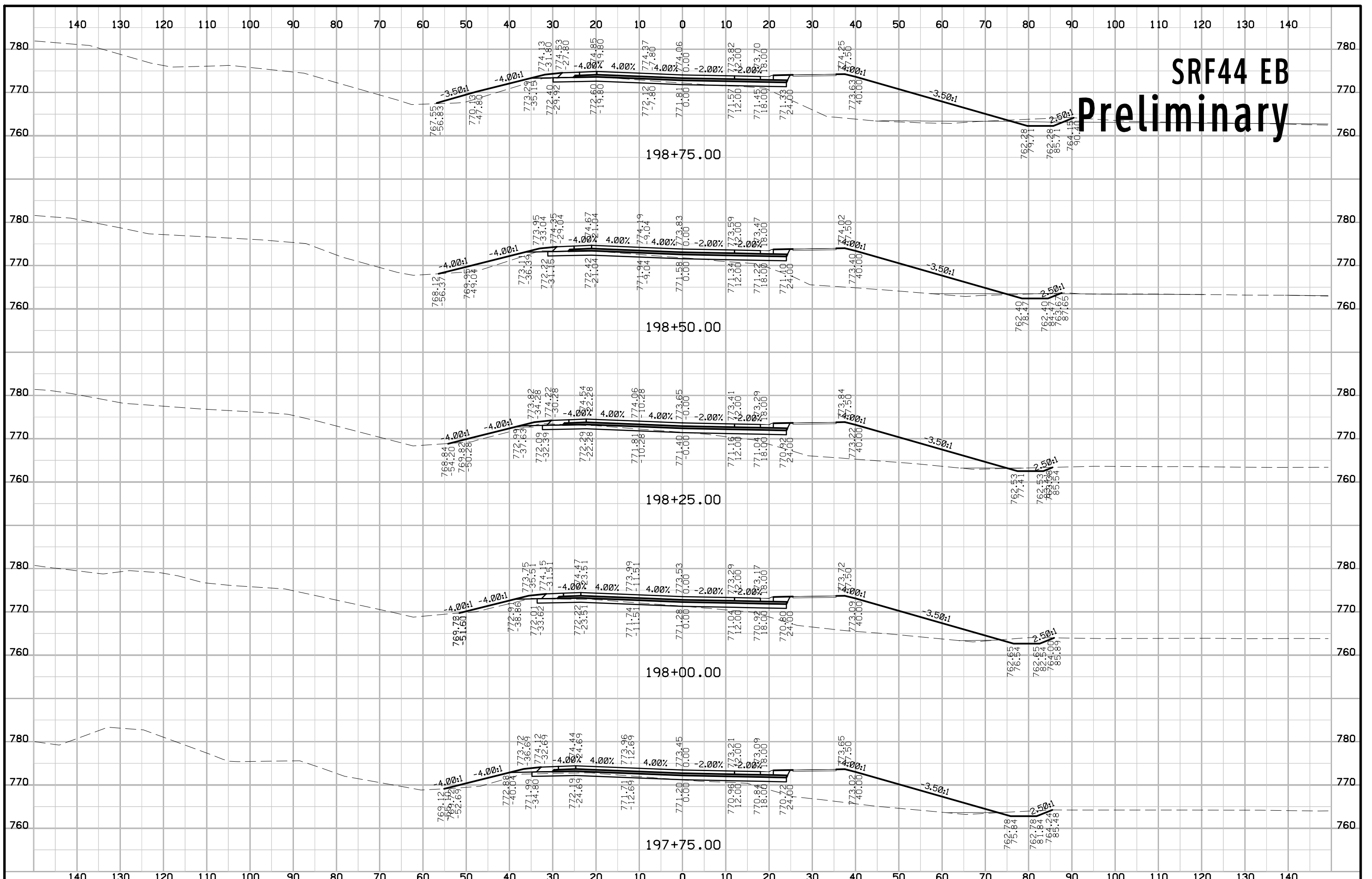
SRF44 EB Preliminary



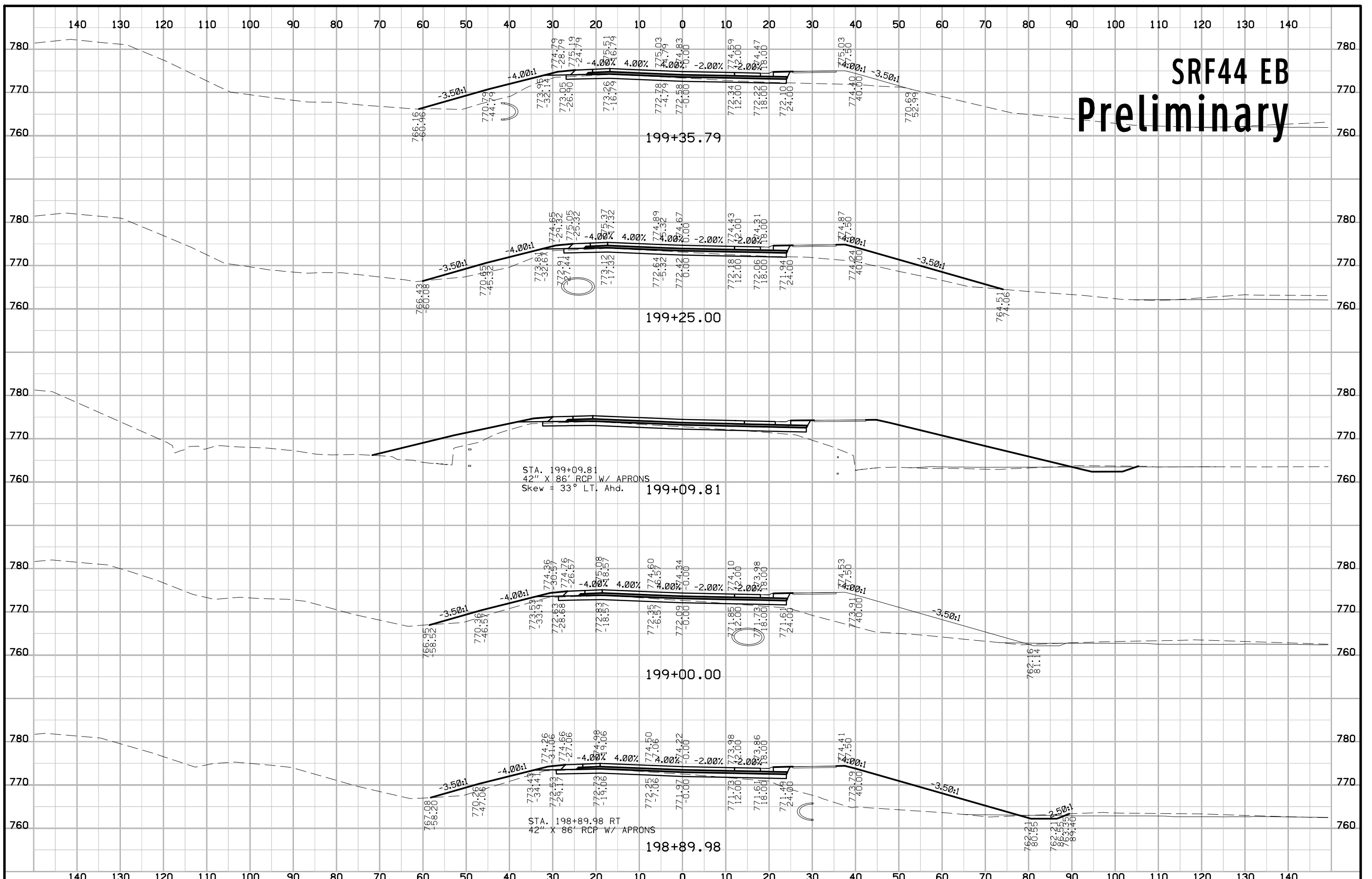
SRF44 EB Preliminary



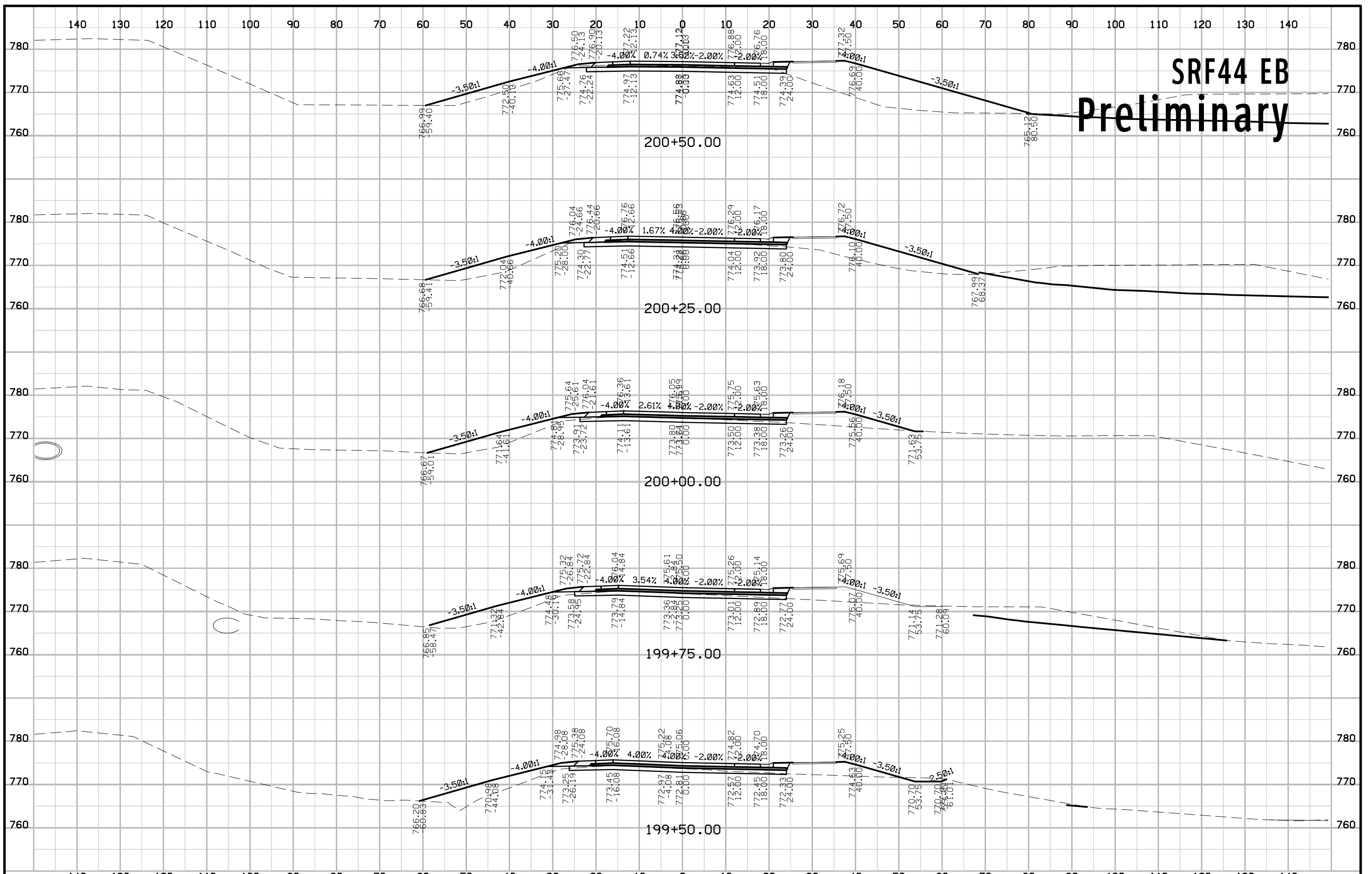
SRF44 EB Preliminary



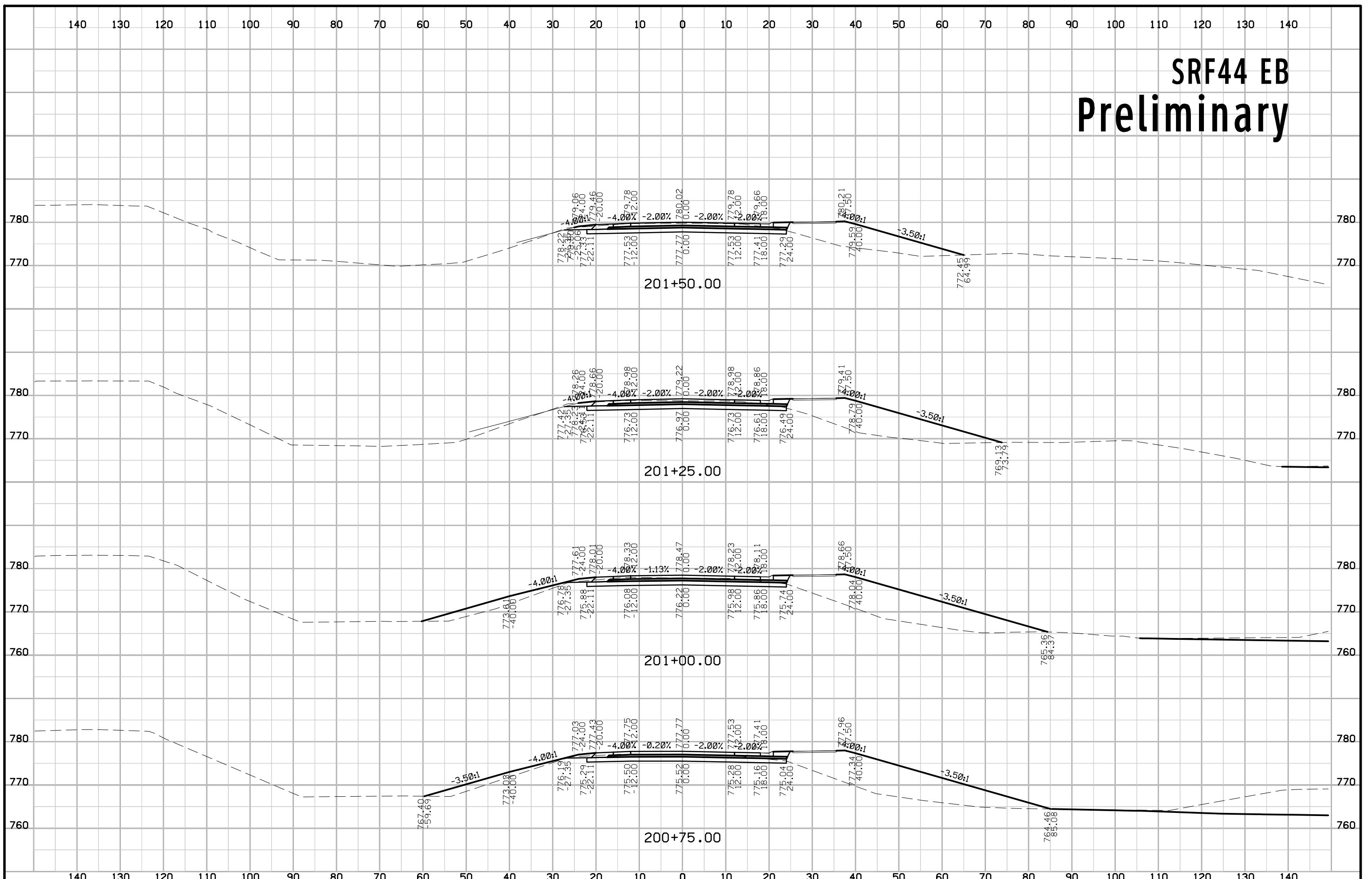
SRF44 EB Preliminary



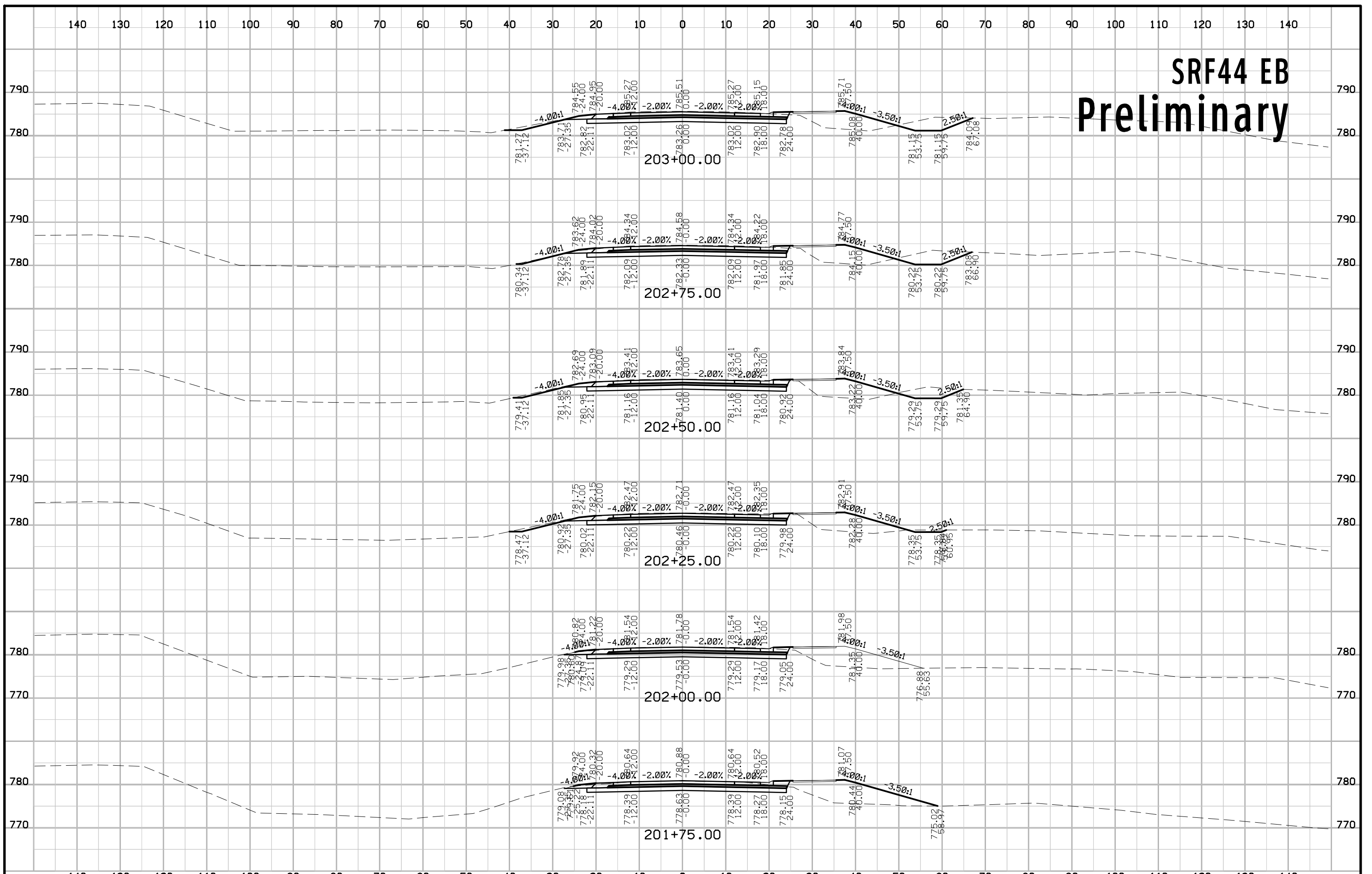
SRF44 EB Preliminary



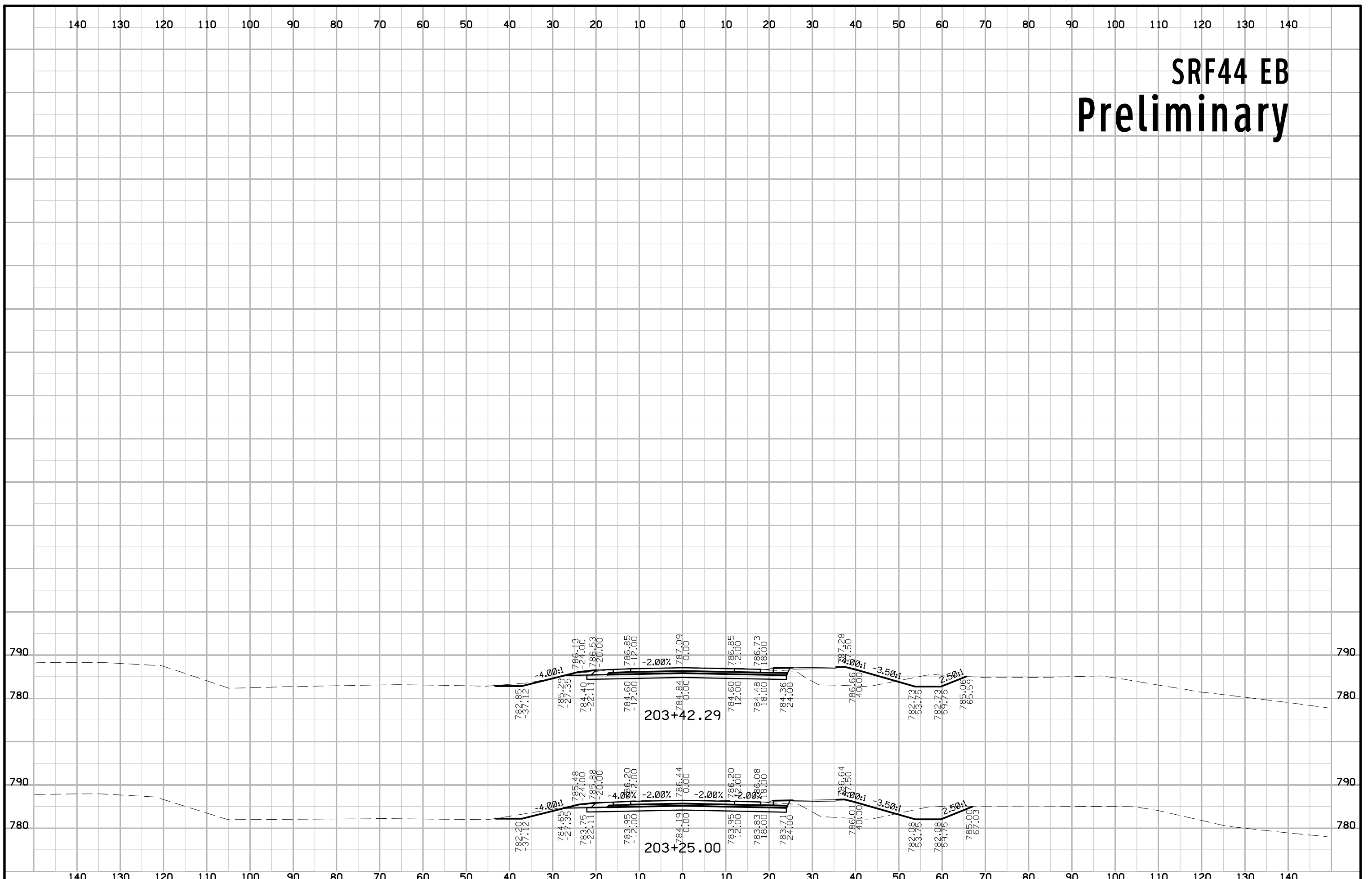
SRF44 EB Preliminary



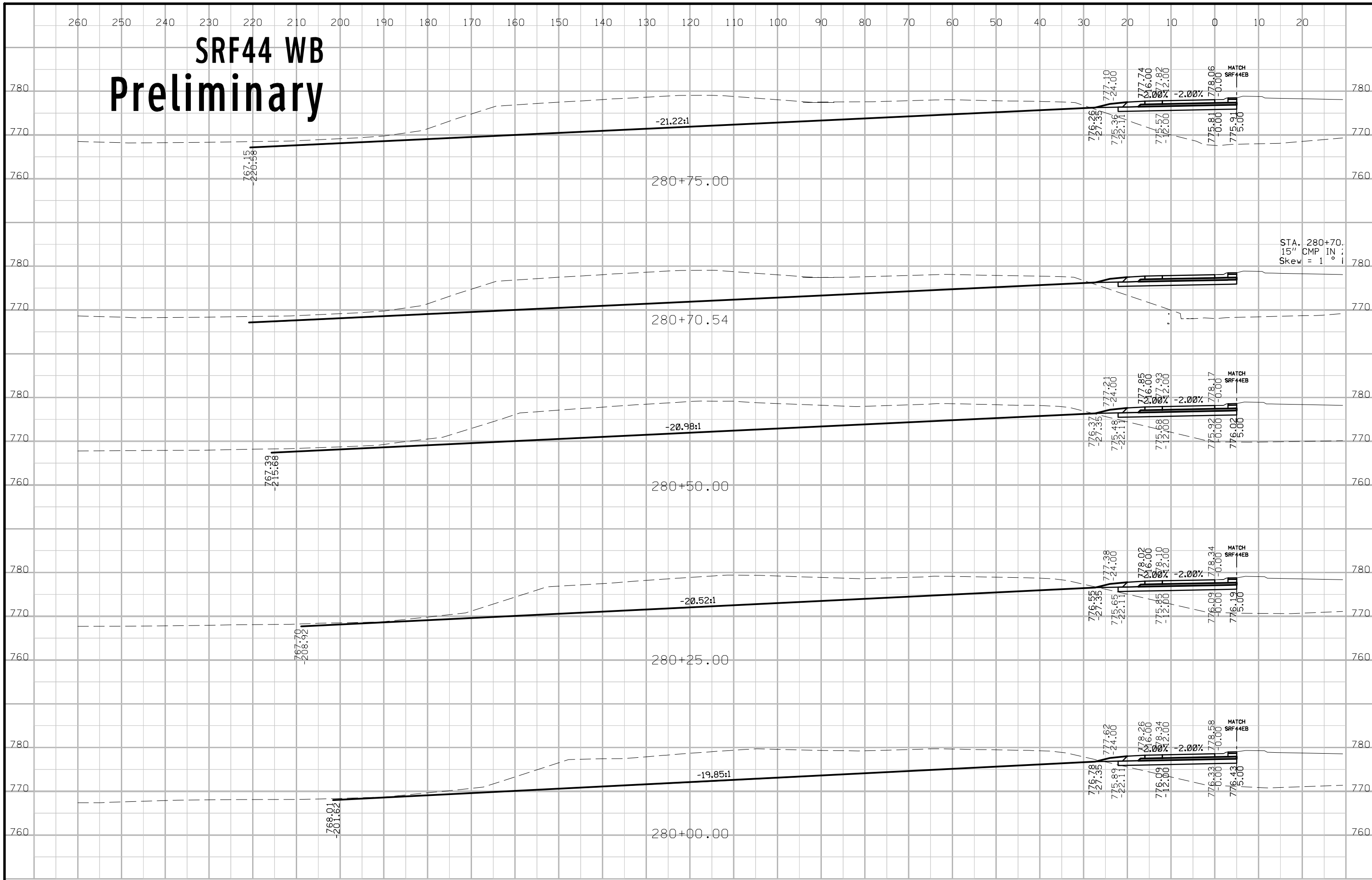
SRF44 EB Preliminary



SRF44 EB Preliminary

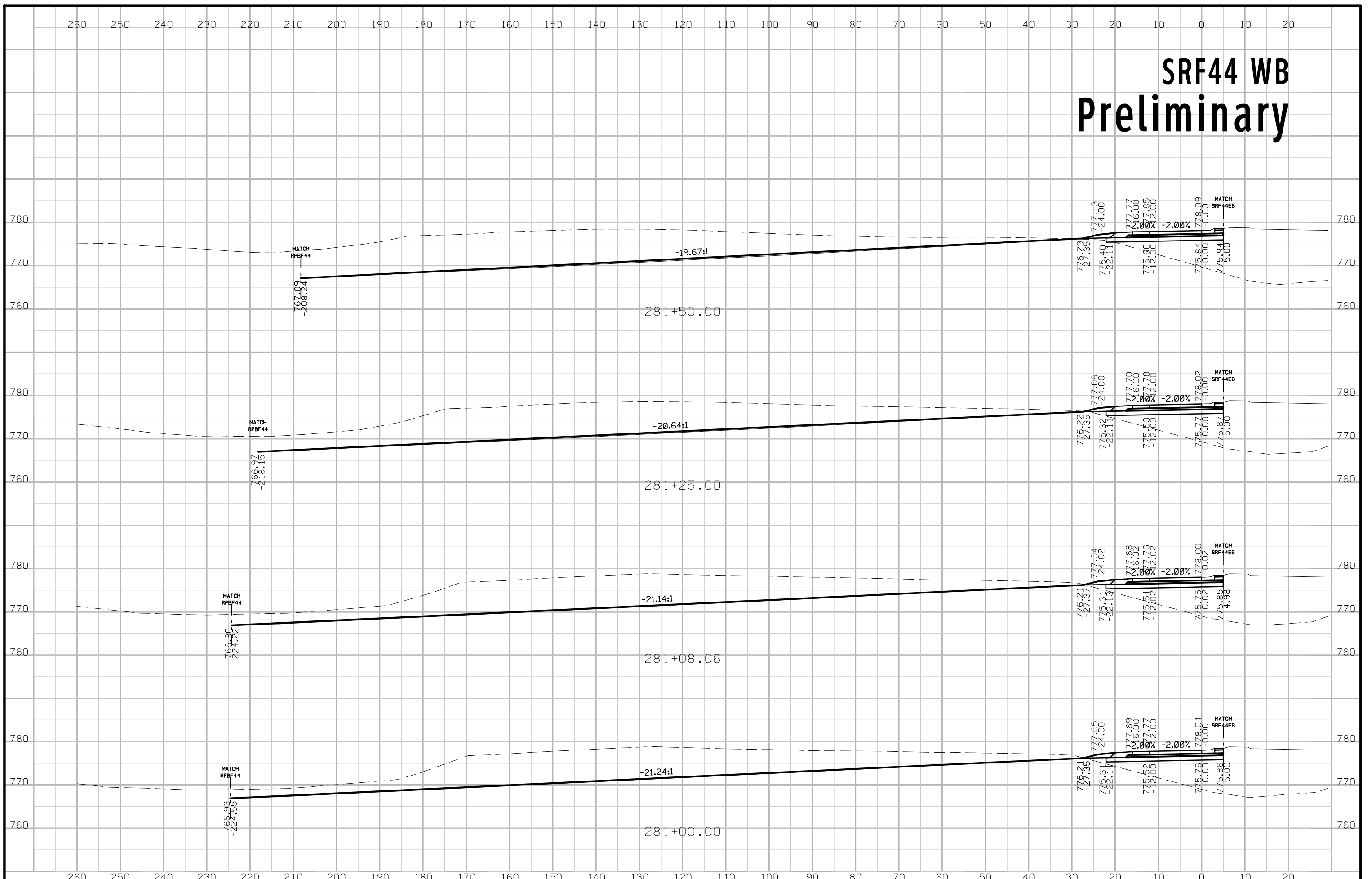


SRF44 WB Preliminary

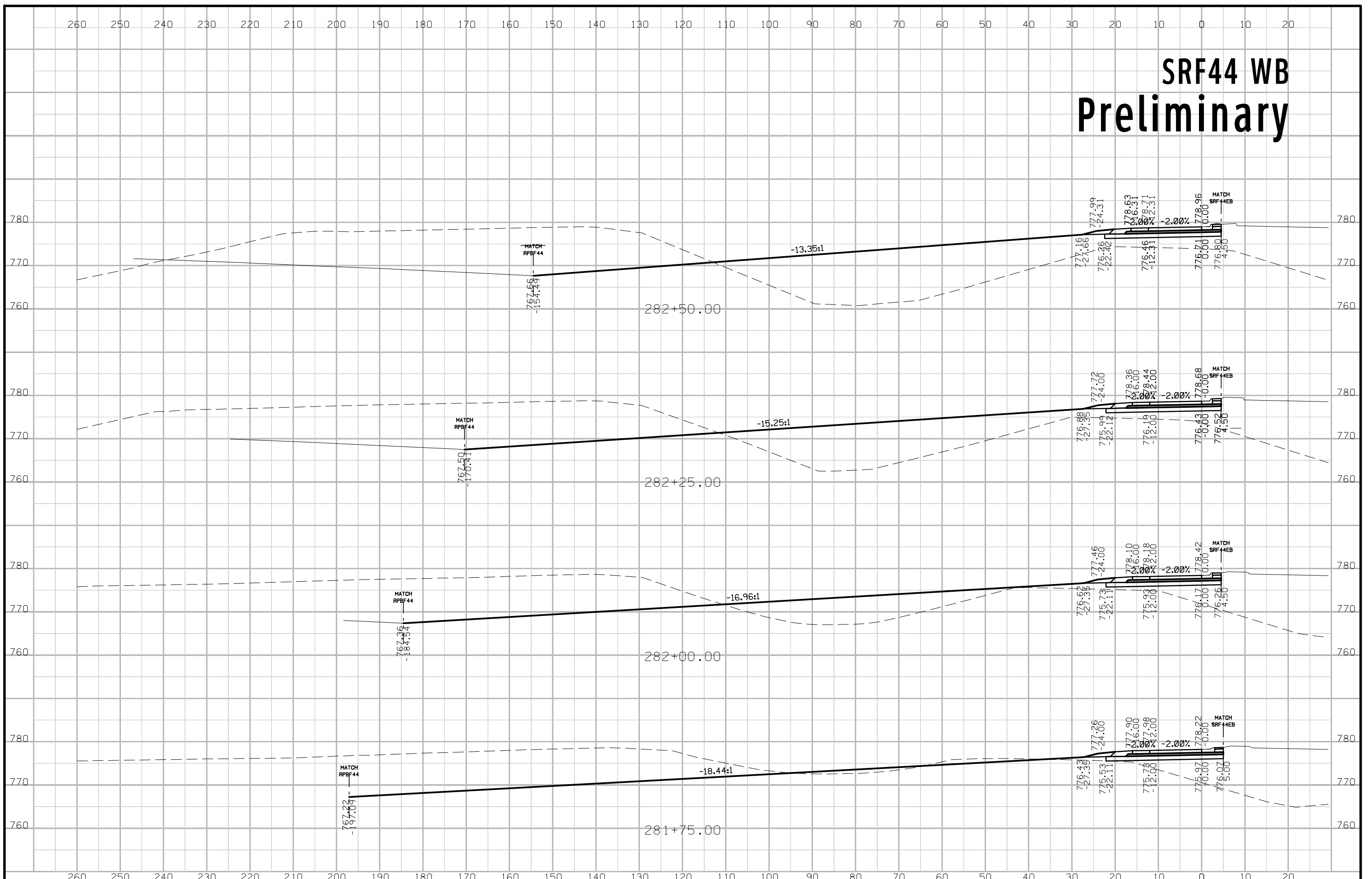


STA. 280+70.
15" CMP IN :
Skew = 1 °

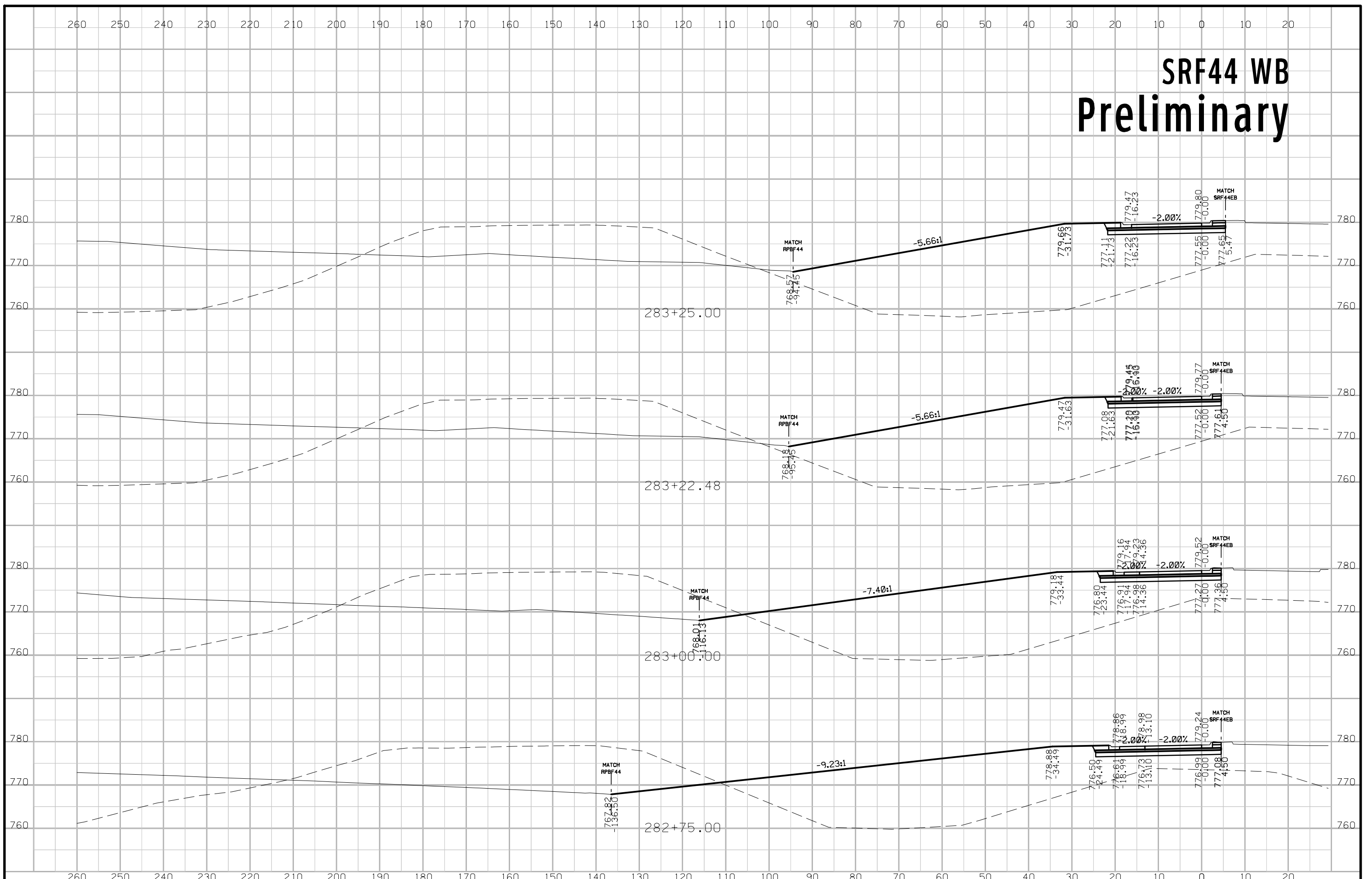
SRF44 WB Preliminary



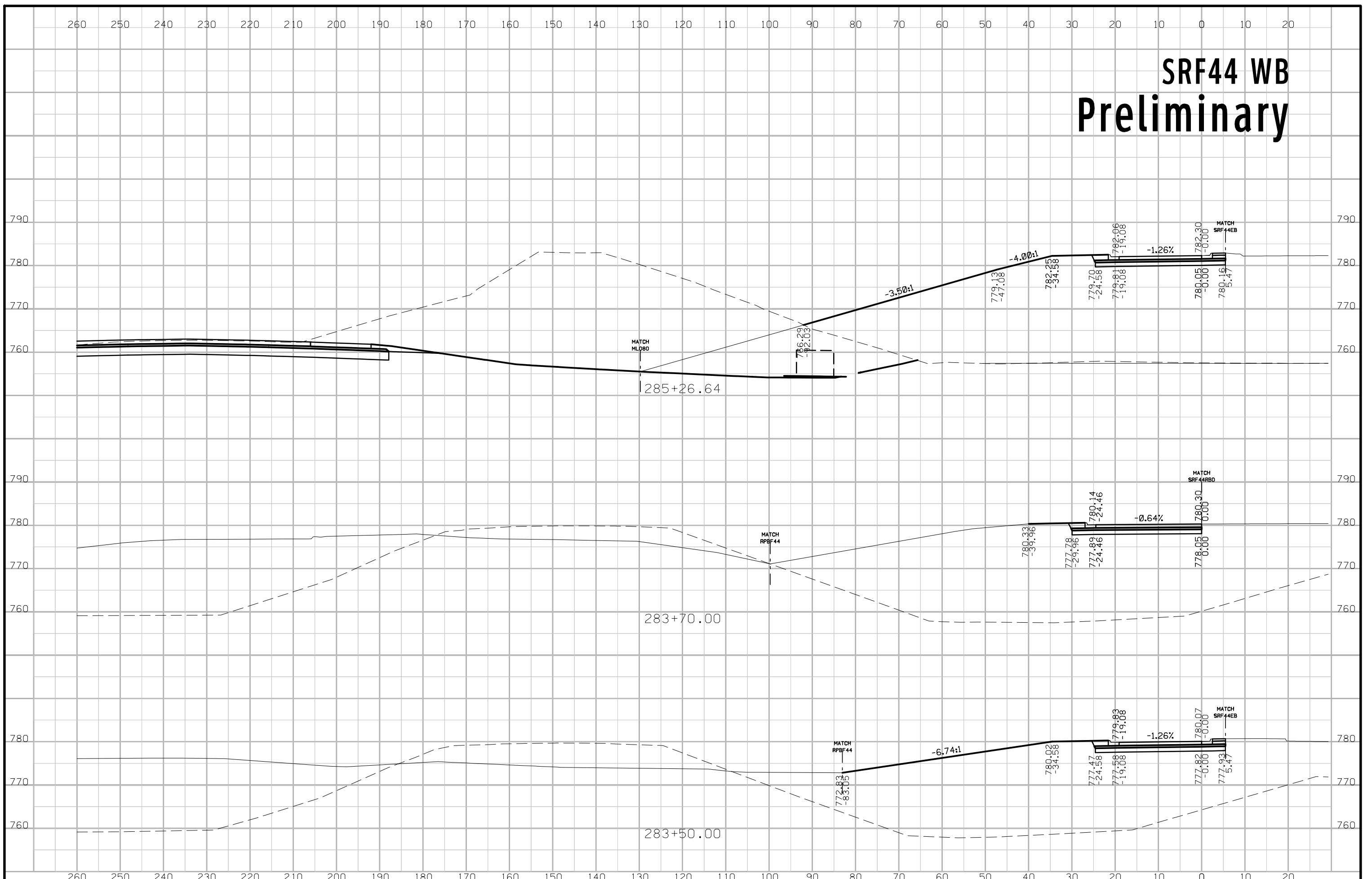
SRF44 WB Preliminary



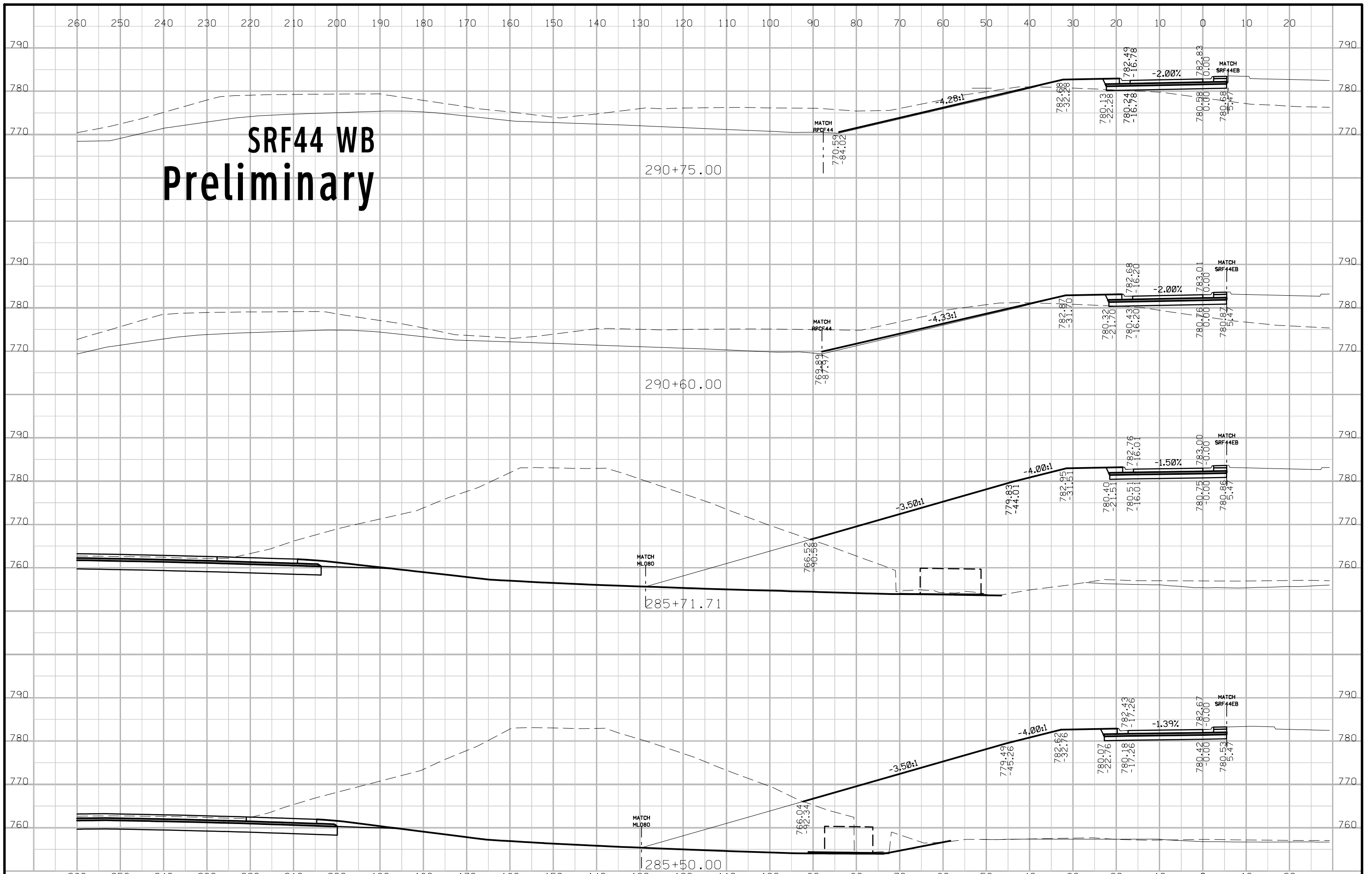
SRF44 WB Preliminary



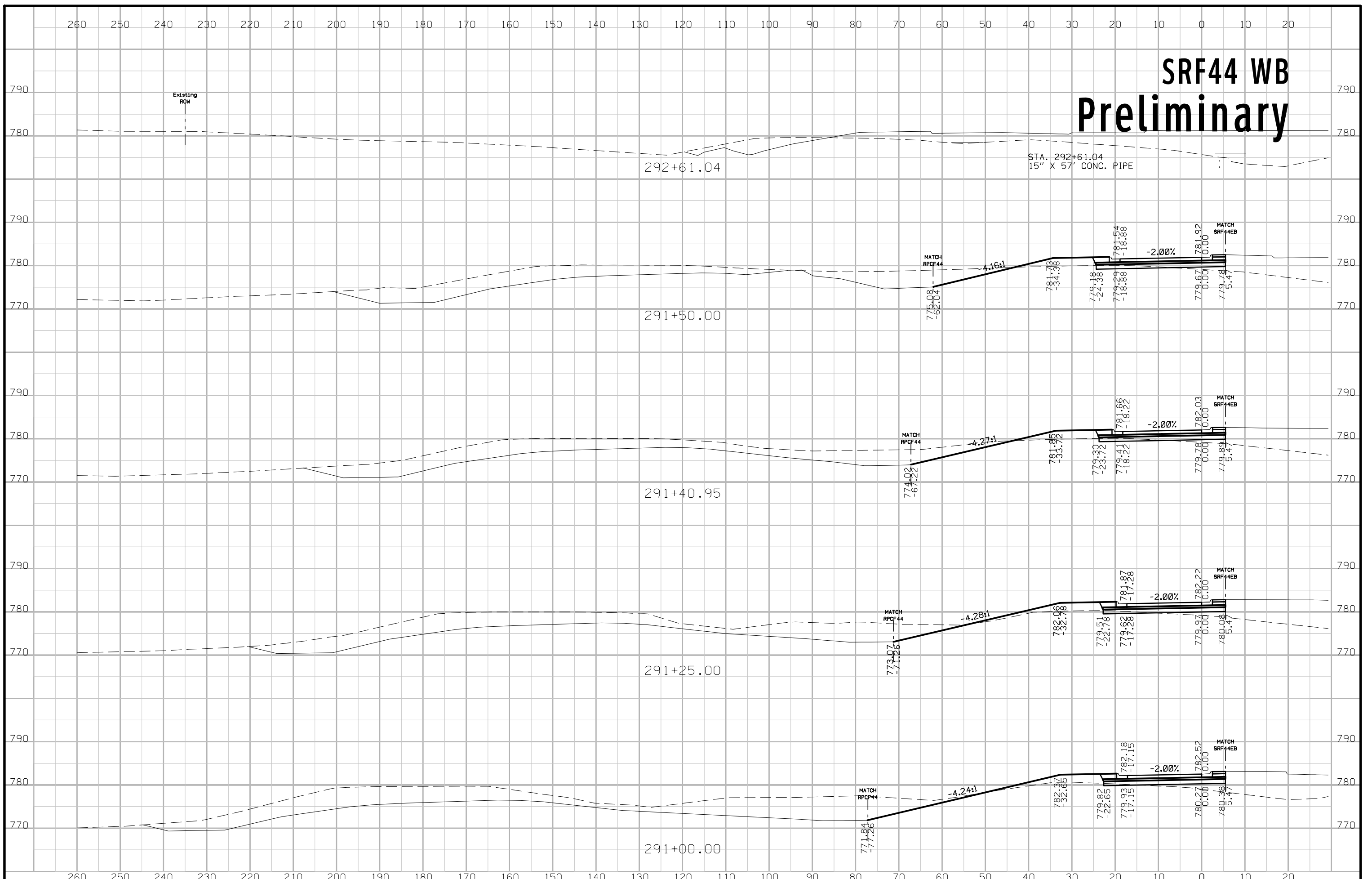
SRF44 WB Preliminary



SRF44 WB Preliminary

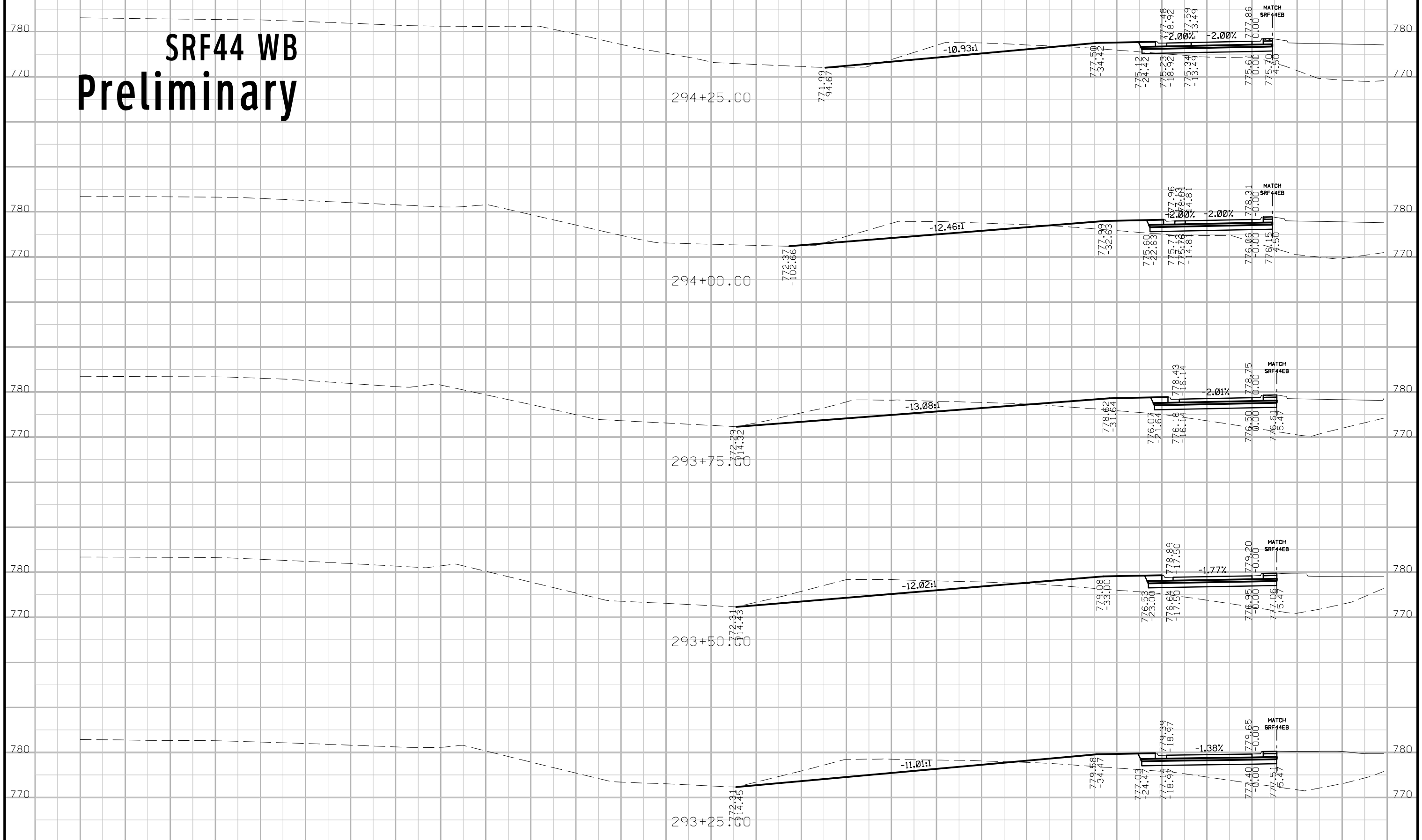


SRF44 WB Preliminary

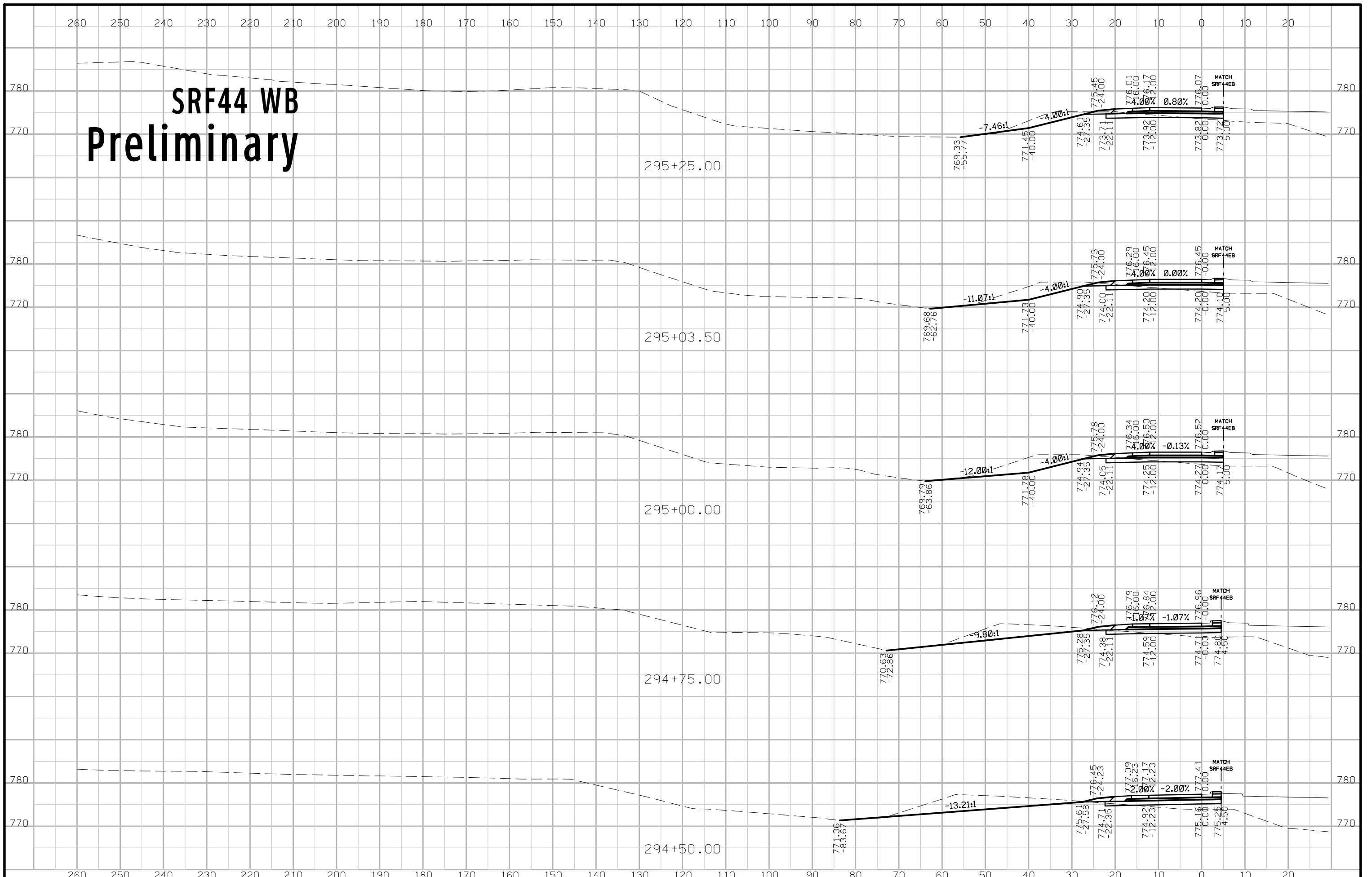


260 250 240 230 220 210 200 190 180 170 160 150 140 130 120 110 100 90 80 70 60 50 40 30 20 10 0 10 20

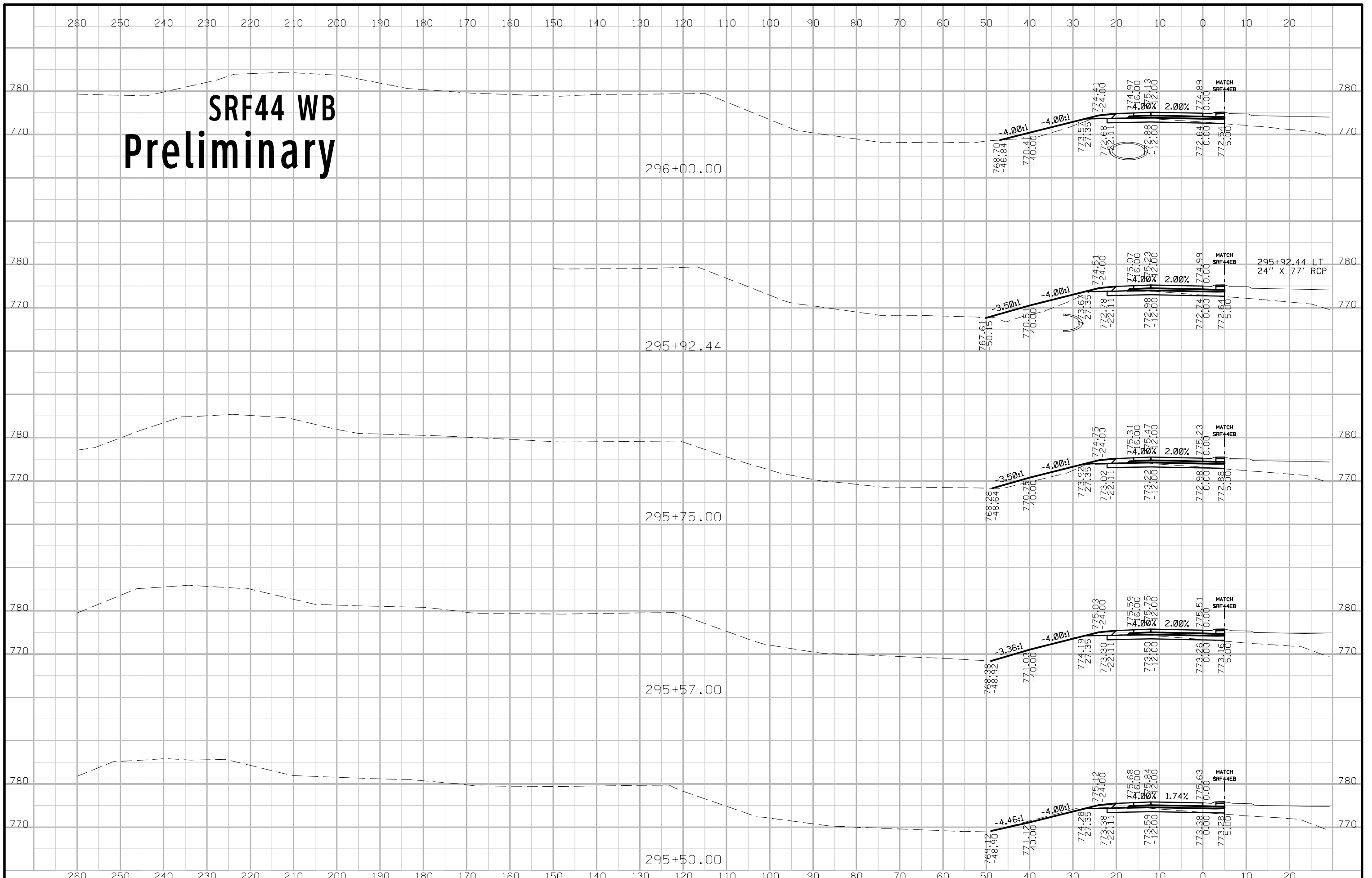
SRF44 WB Preliminary



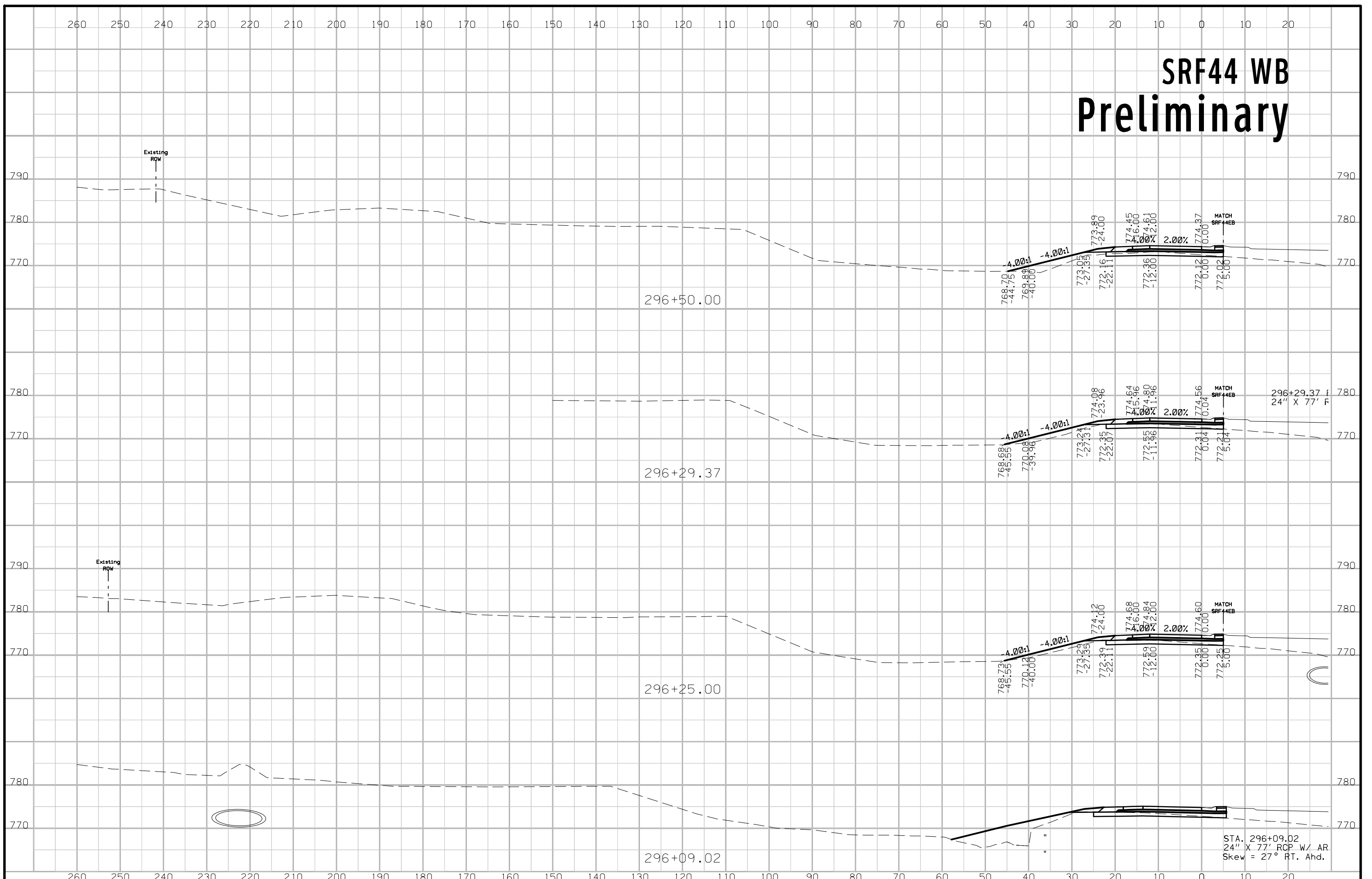
SRF44 WB Preliminary



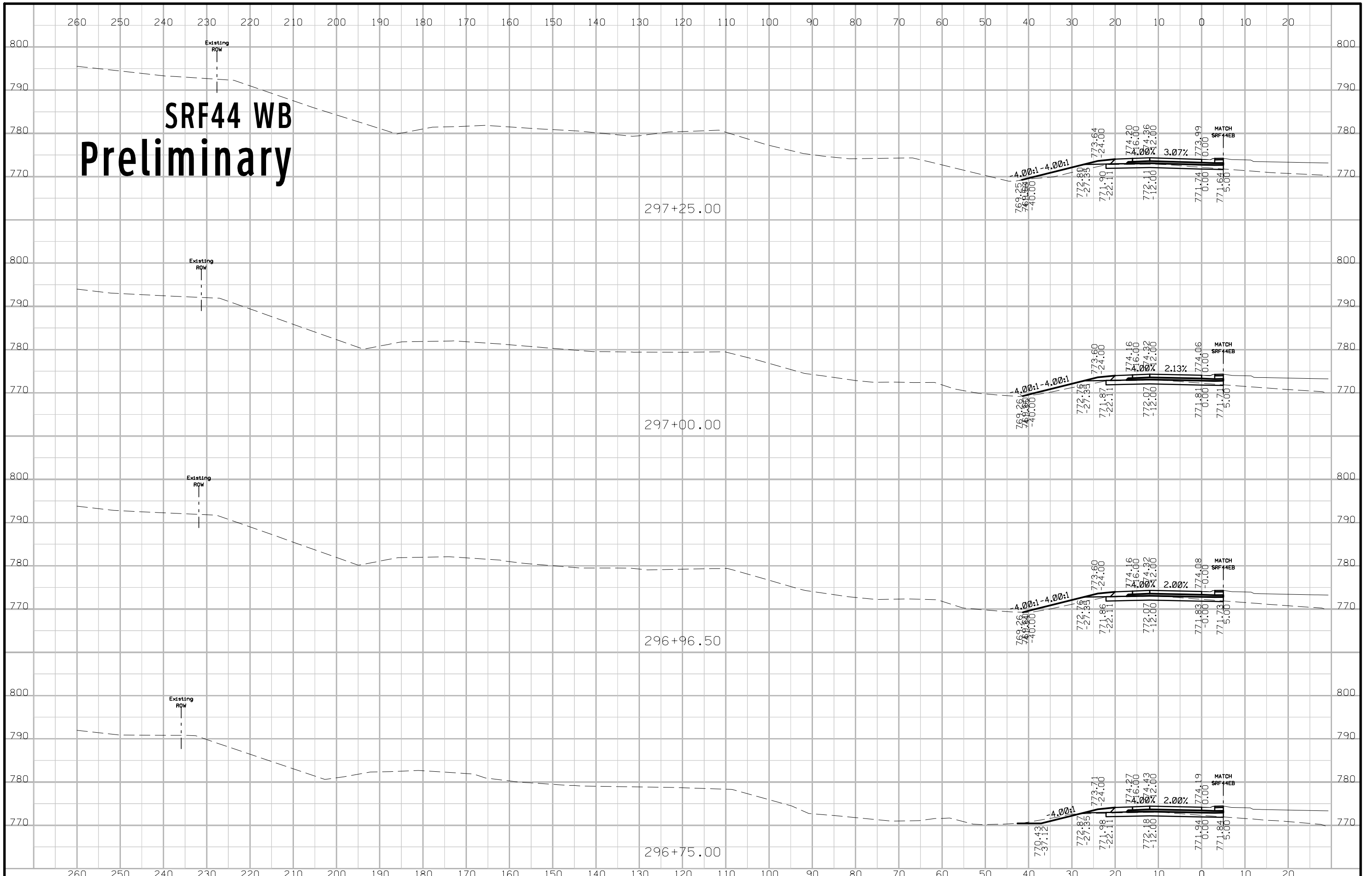
SRF44 WB Preliminary



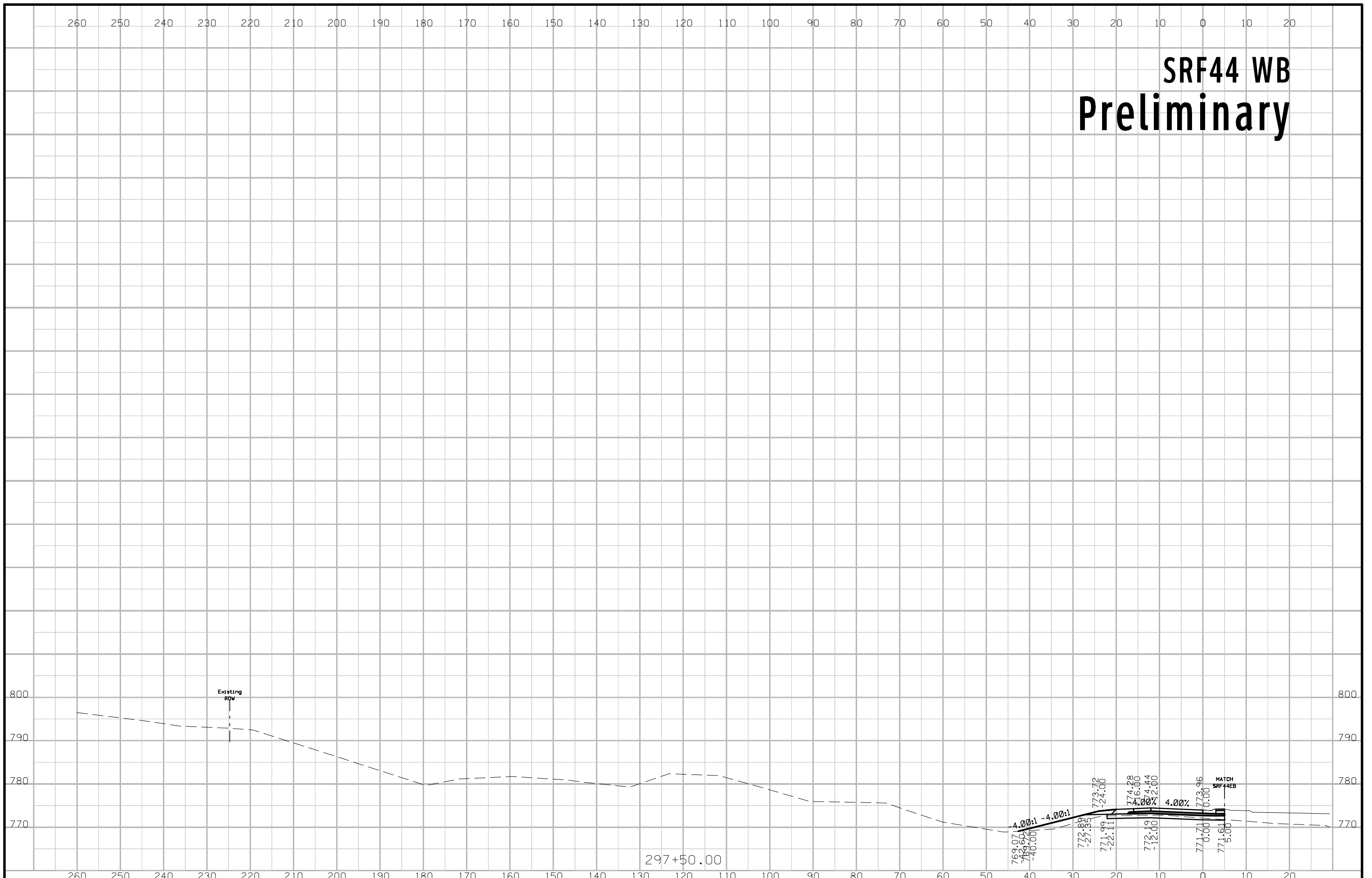
SRF44 WB Preliminary



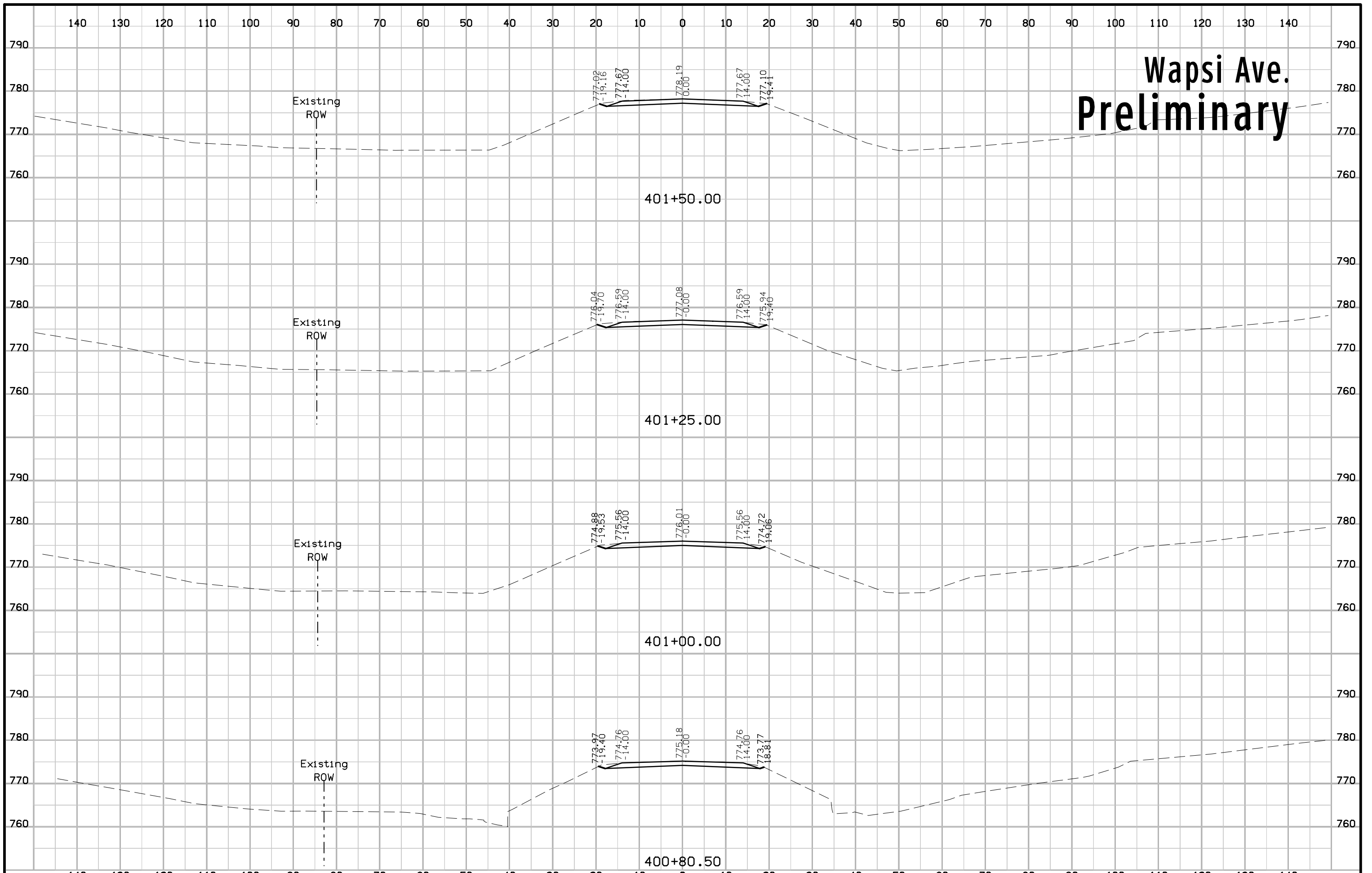
SRF44 WB Preliminary



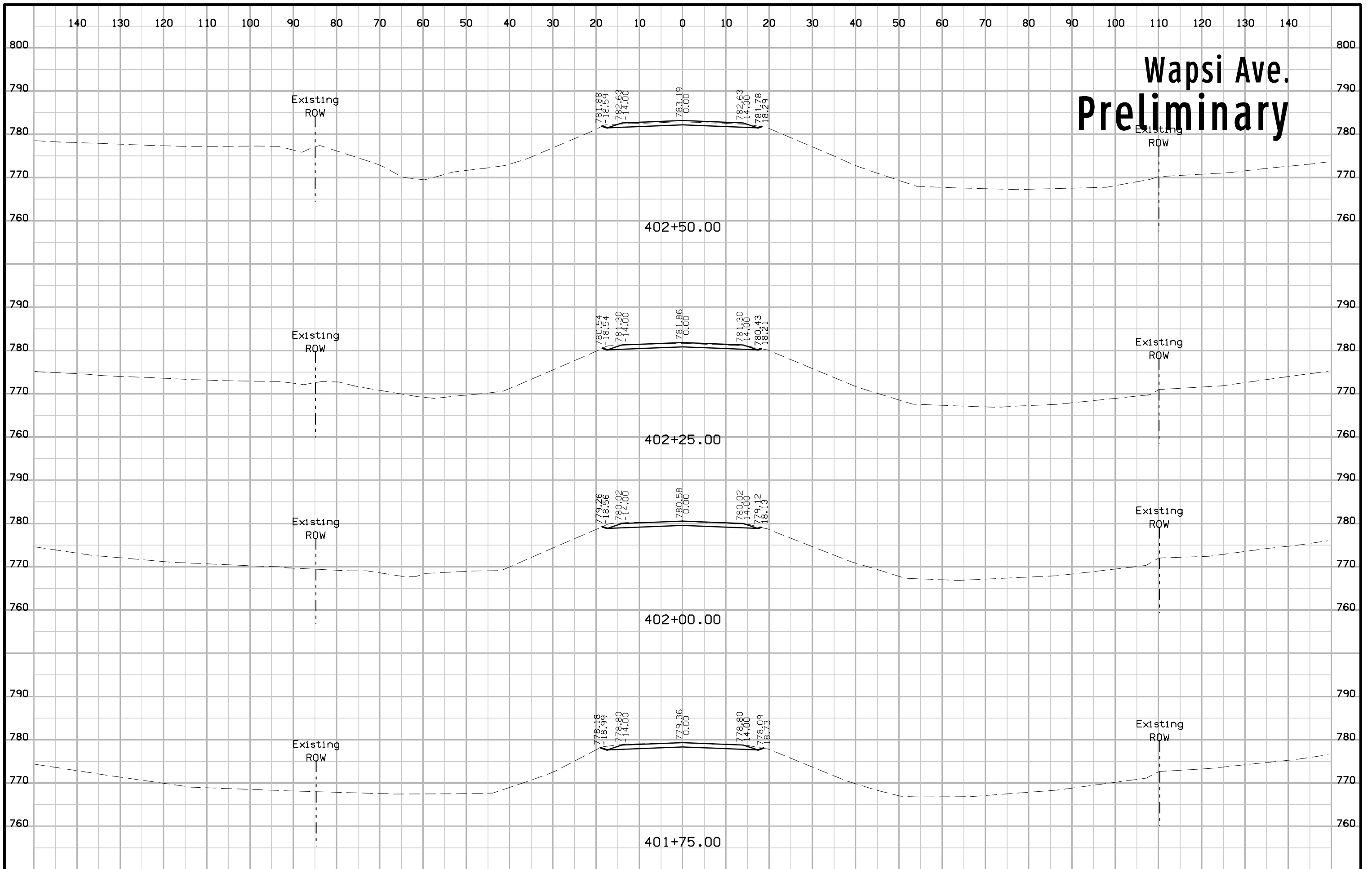
SRF44 WB Preliminary



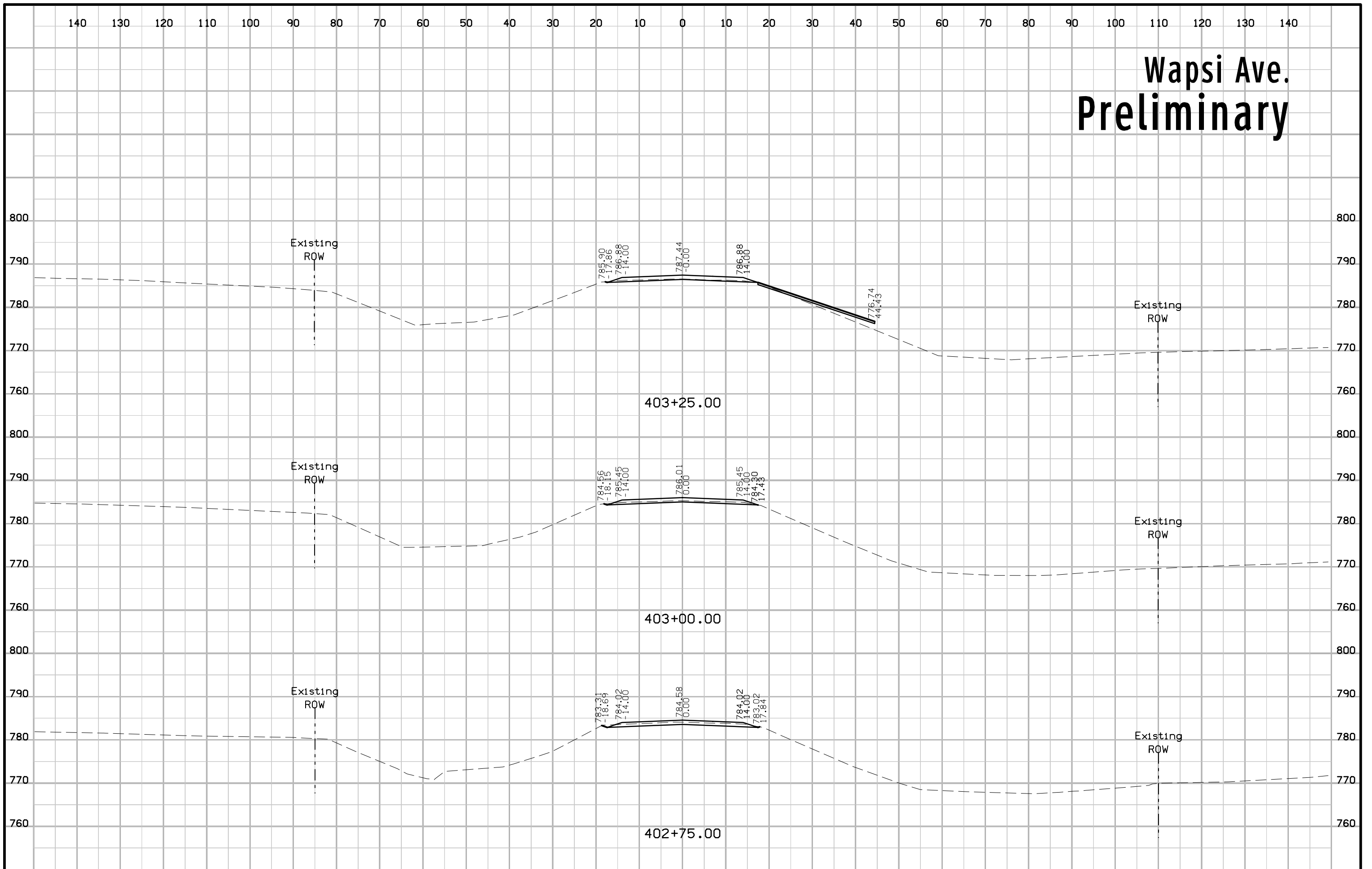
Wapsi Ave. Preliminary



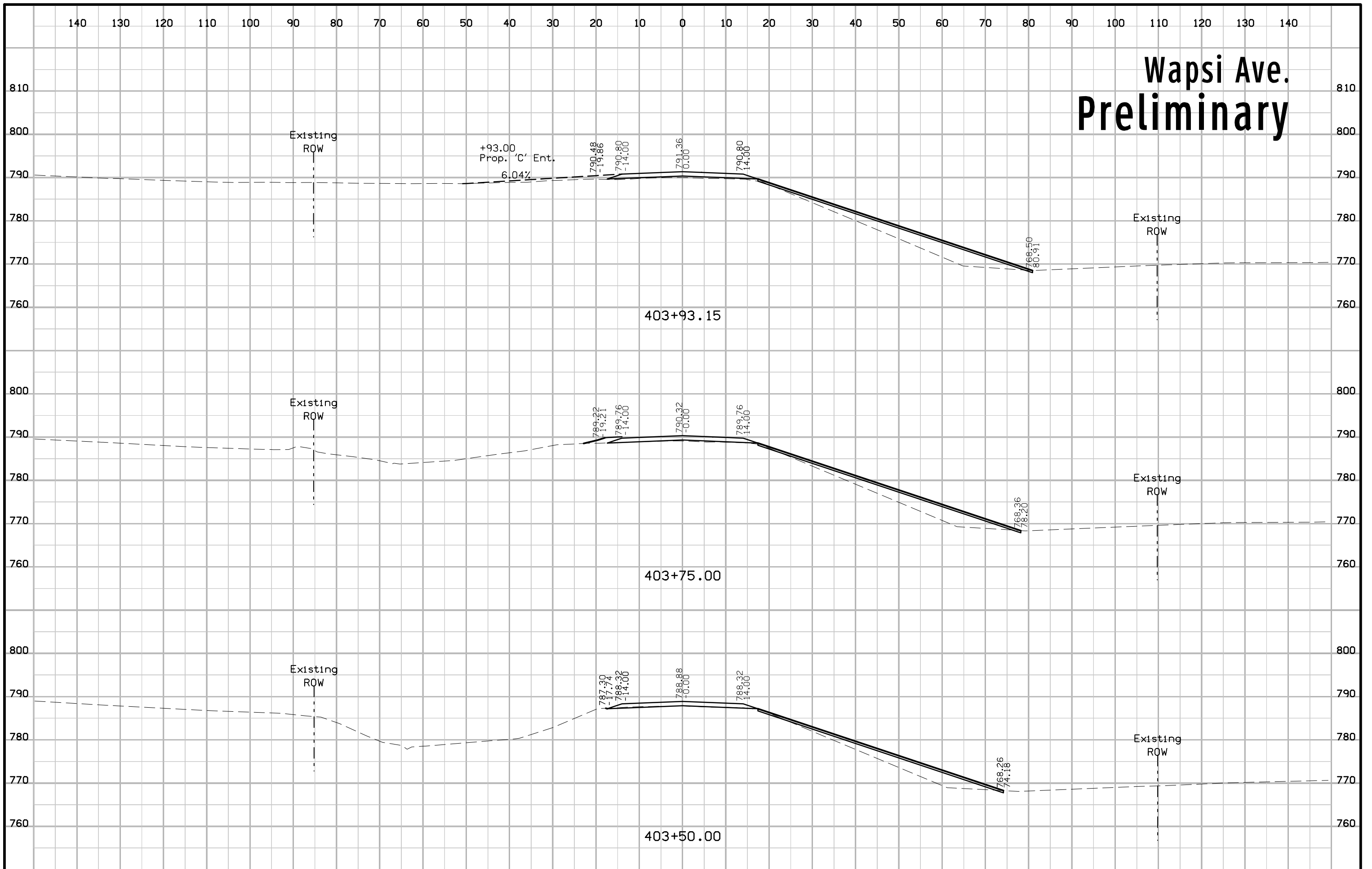
Wapsi Ave. Preliminary



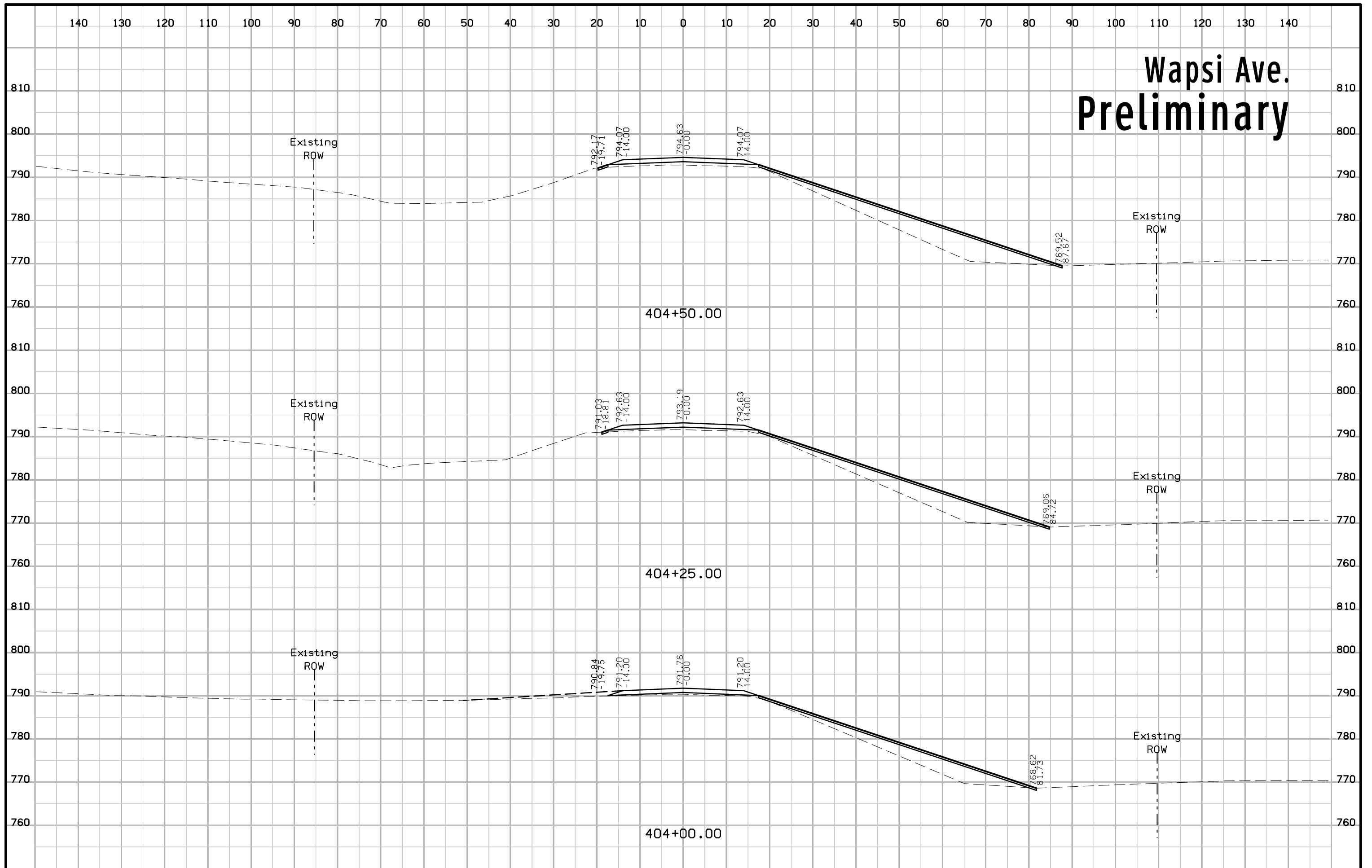
Wapsi Ave. Preliminary



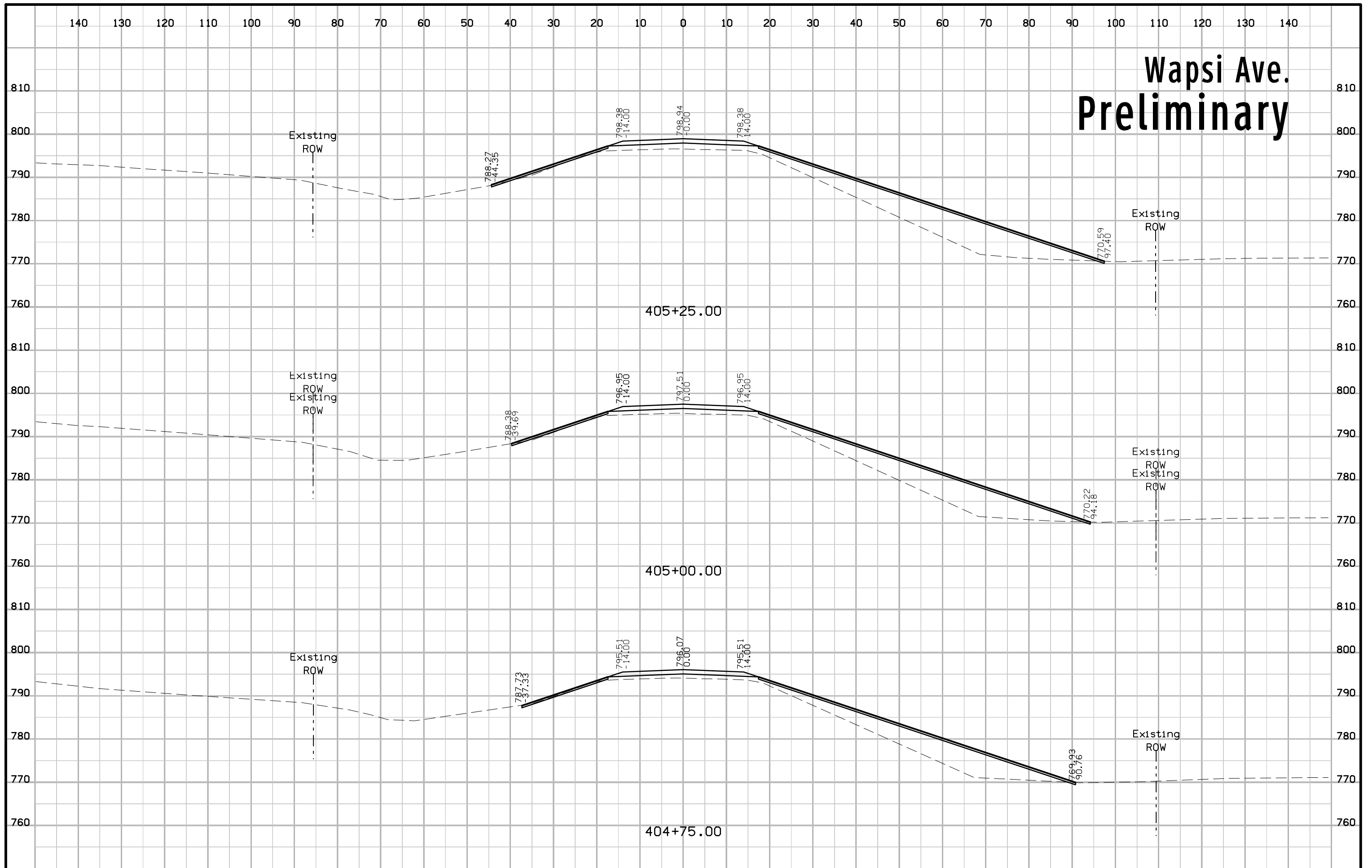
Wapsi Ave. Preliminary



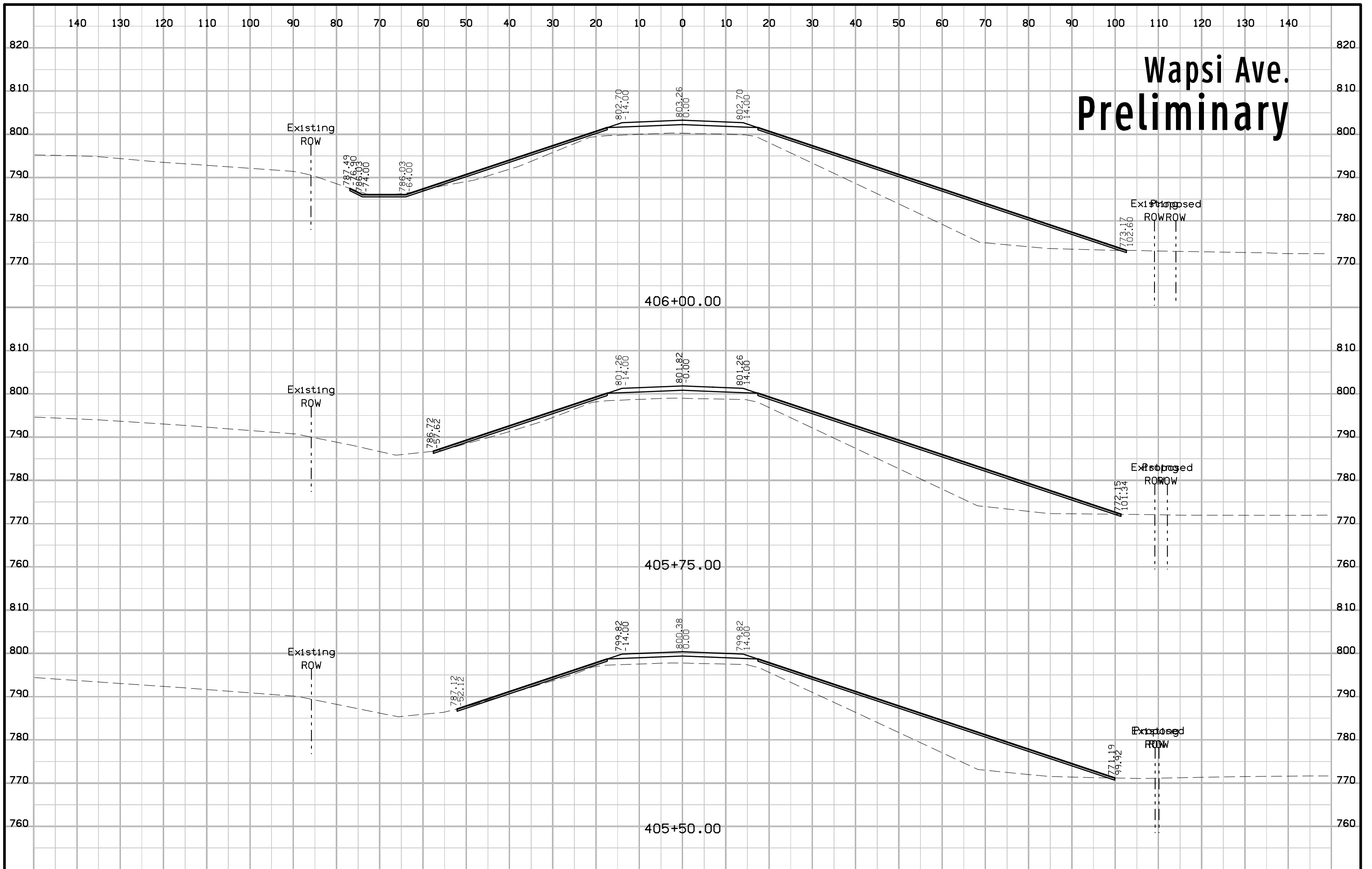
Wapsi Ave. Preliminary



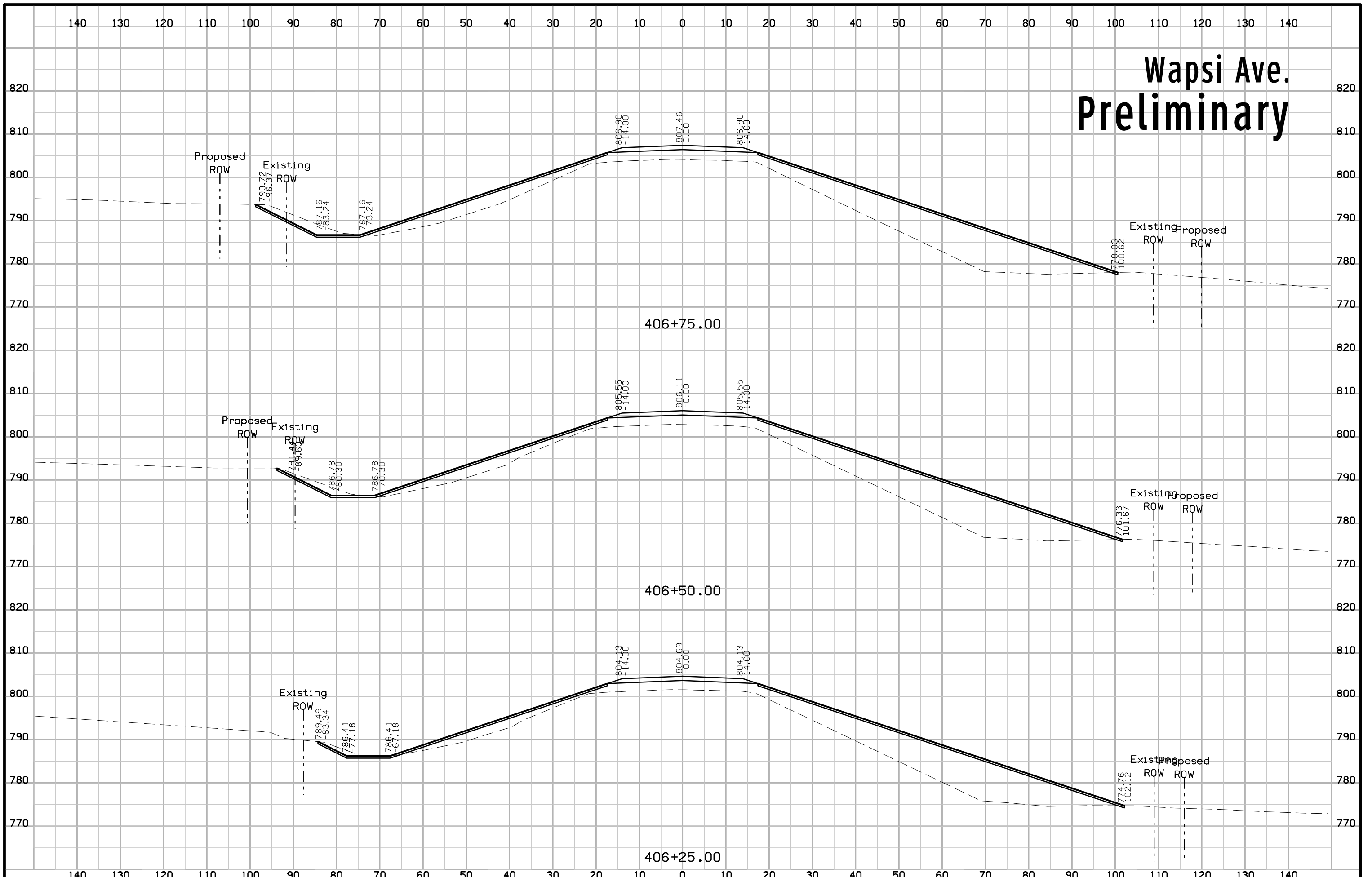
Wapsi Ave. Preliminary



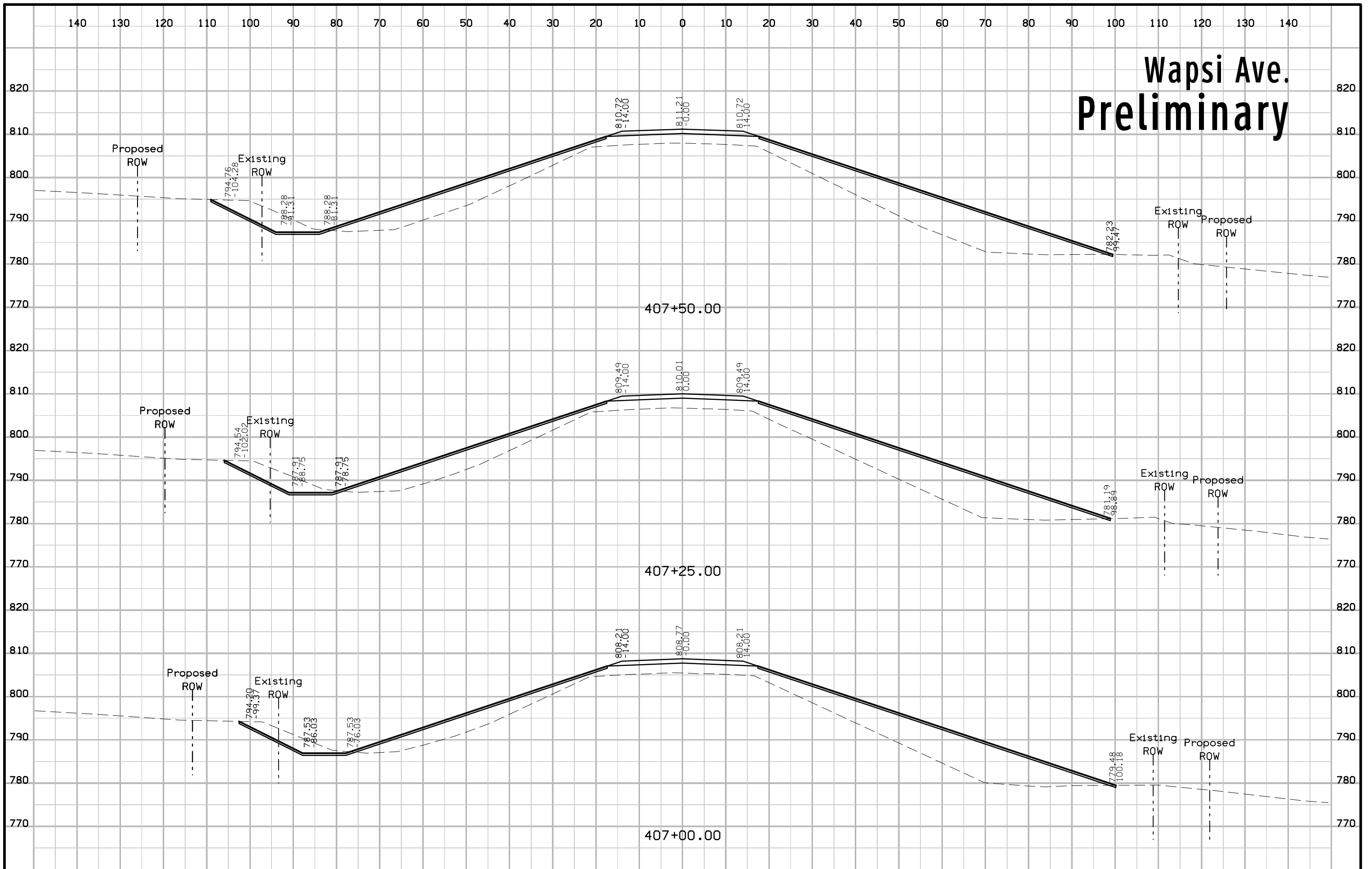
Wapsi Ave. Preliminary



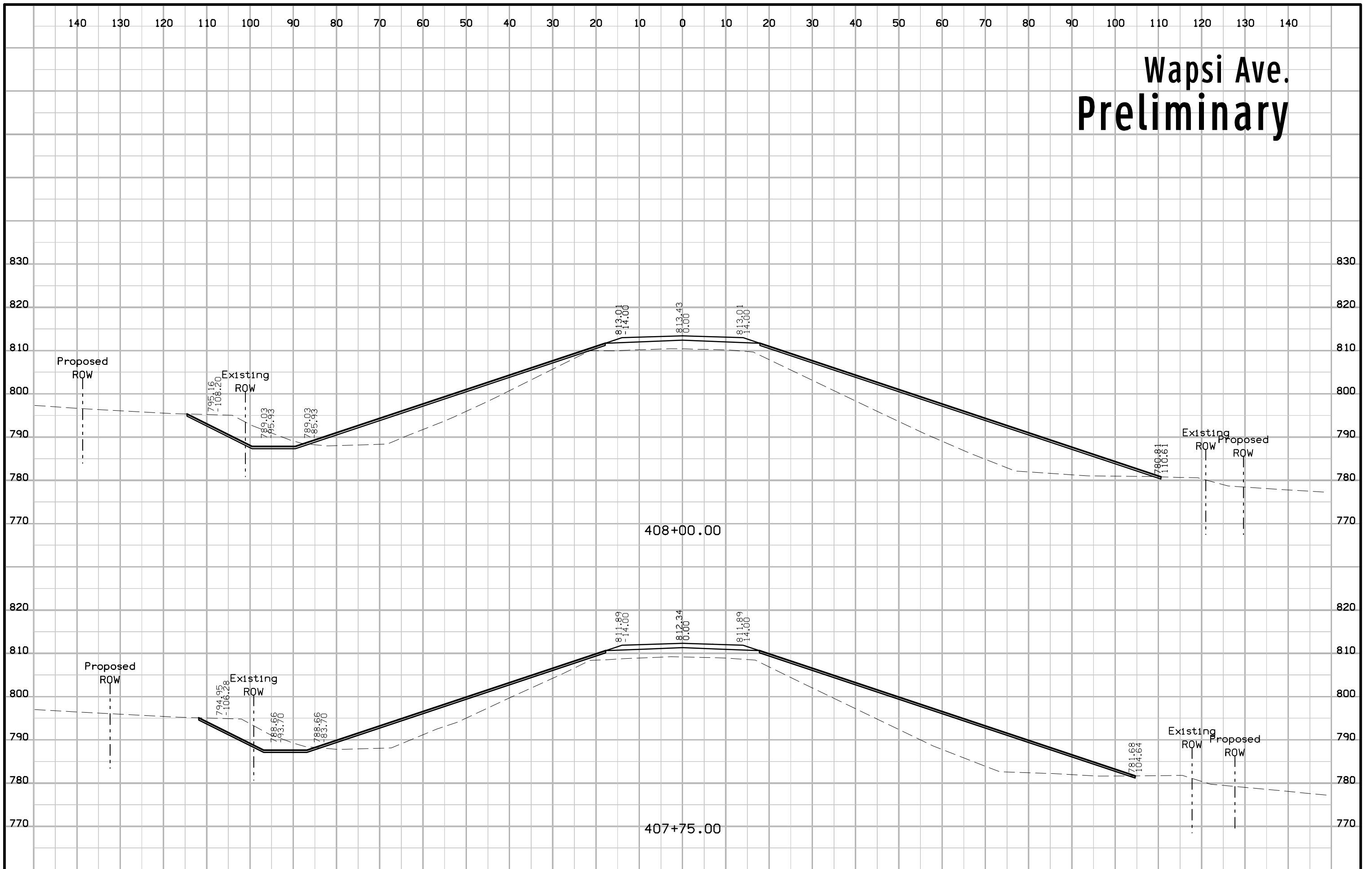
Wapsi Ave. Preliminary



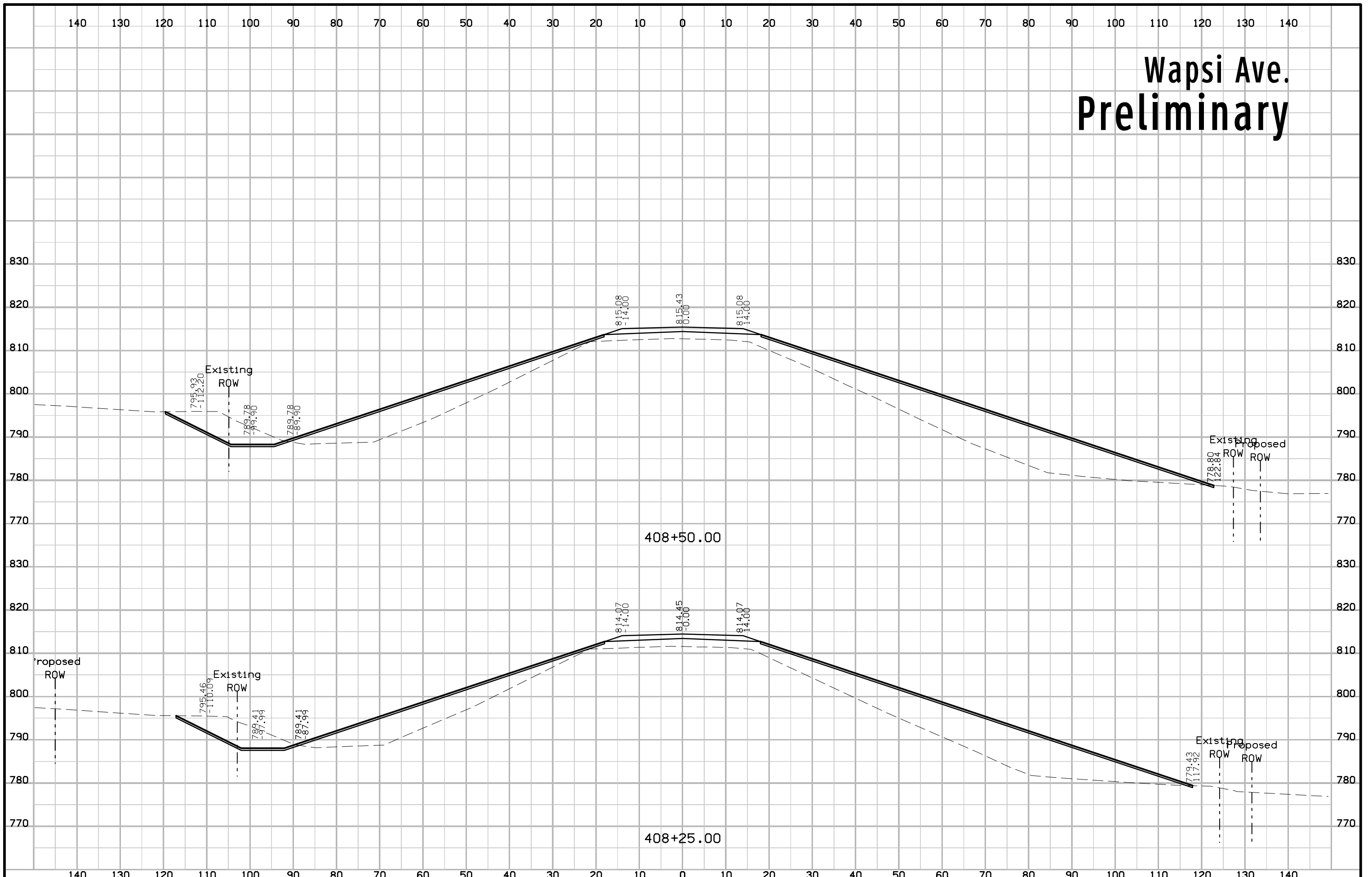
Wapsi Ave. Preliminary



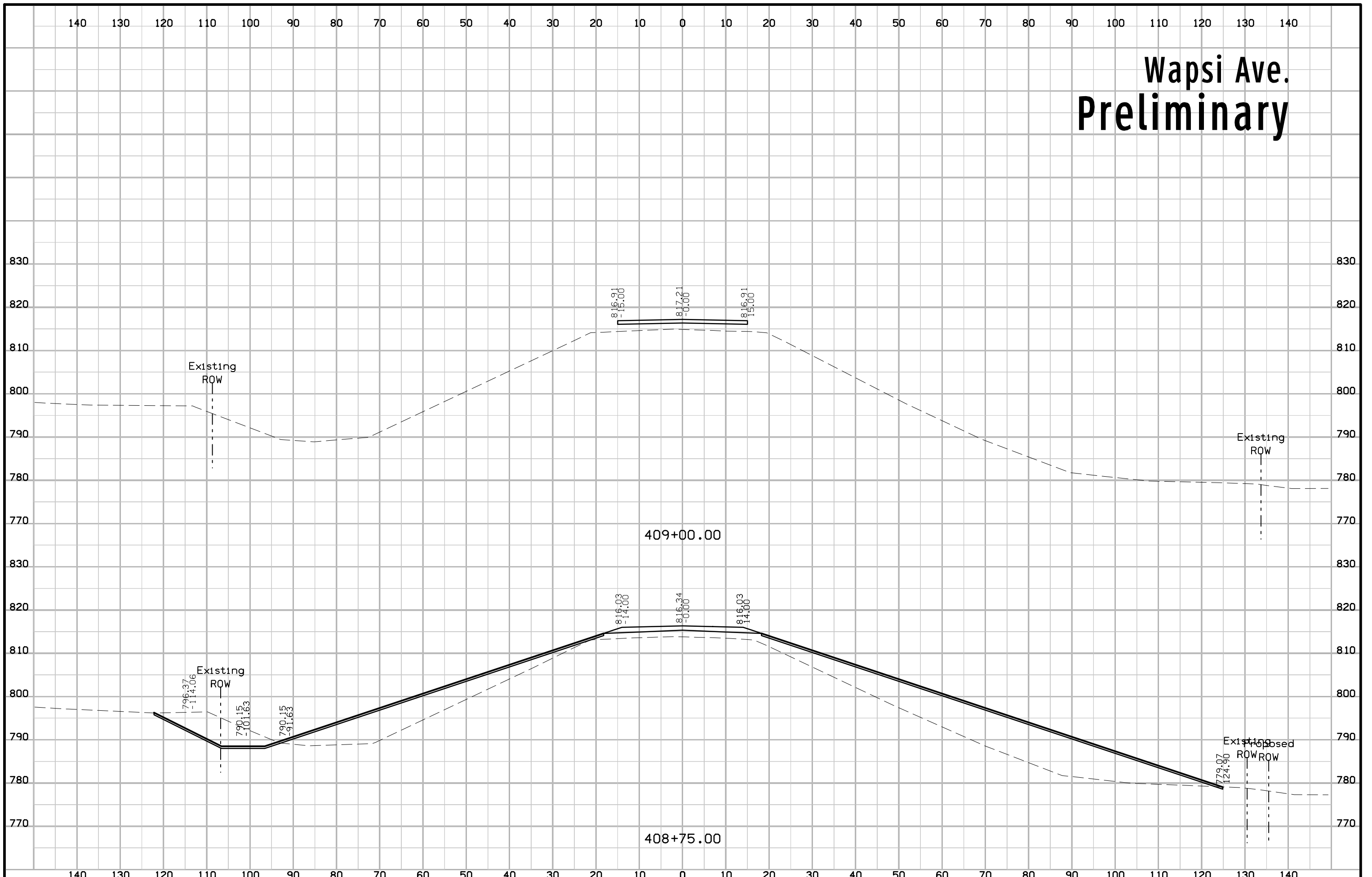
Wapsi Ave. Preliminary



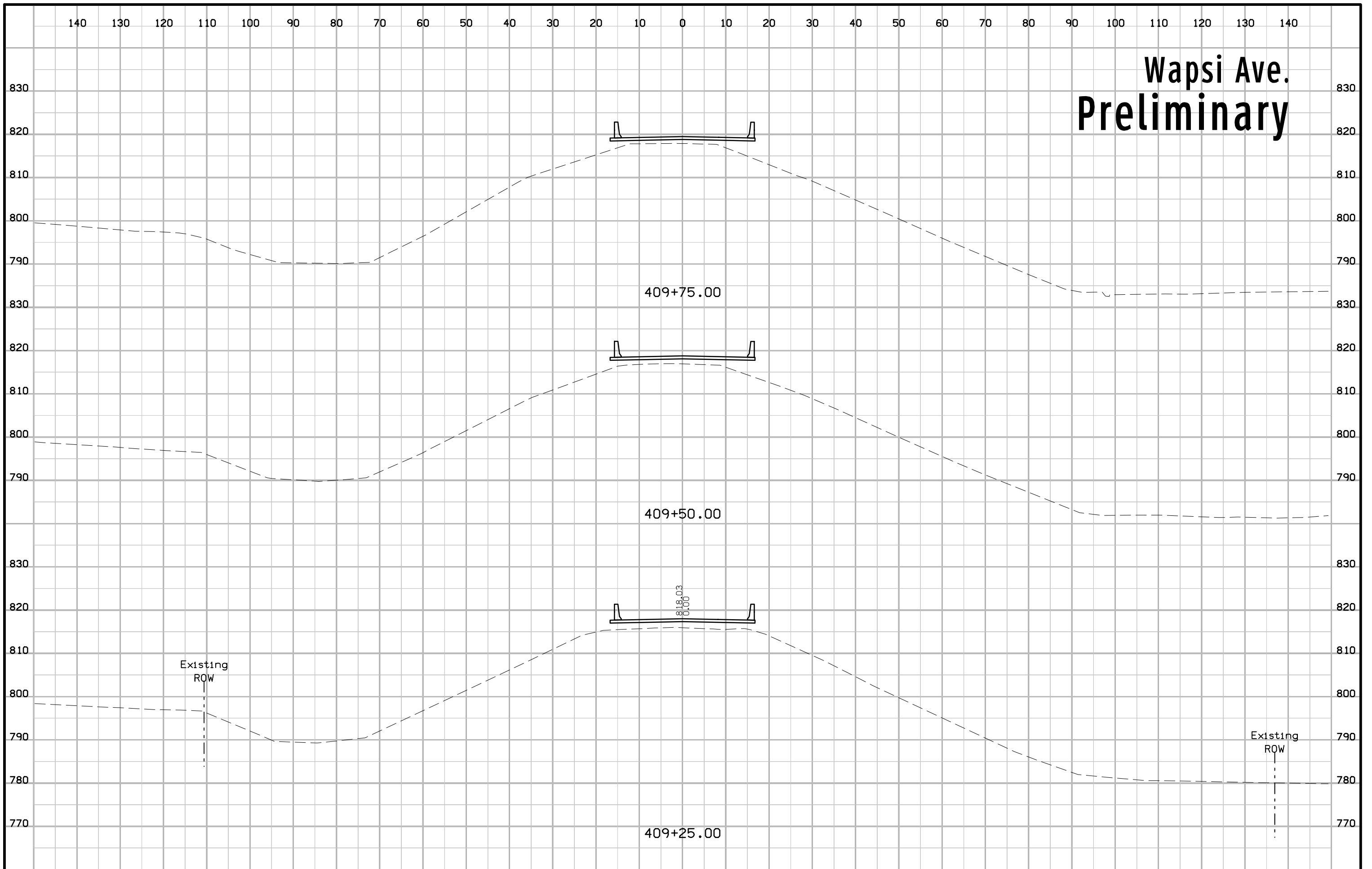
Wapsi Ave. Preliminary



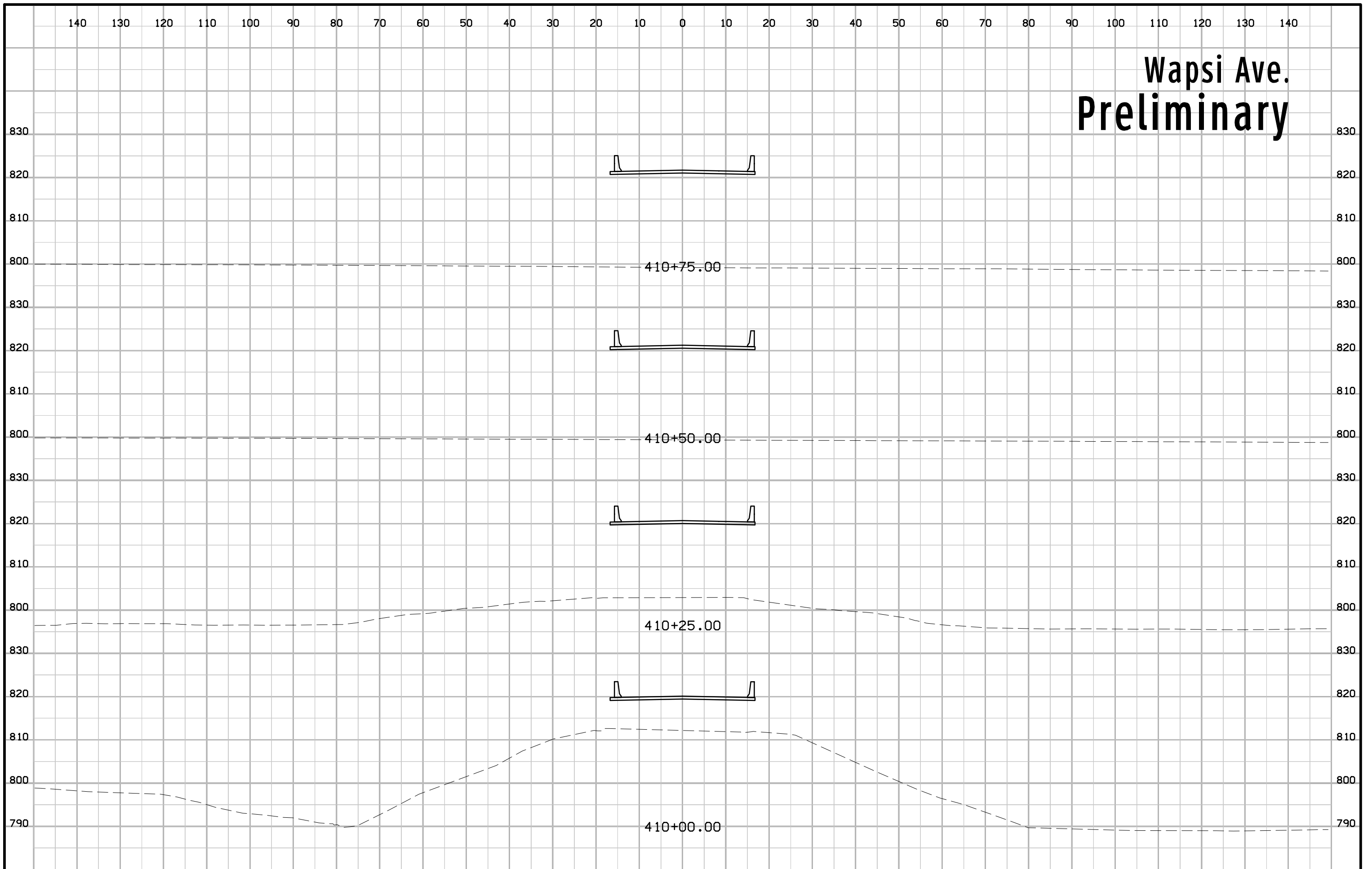
Wapsi Ave. Preliminary



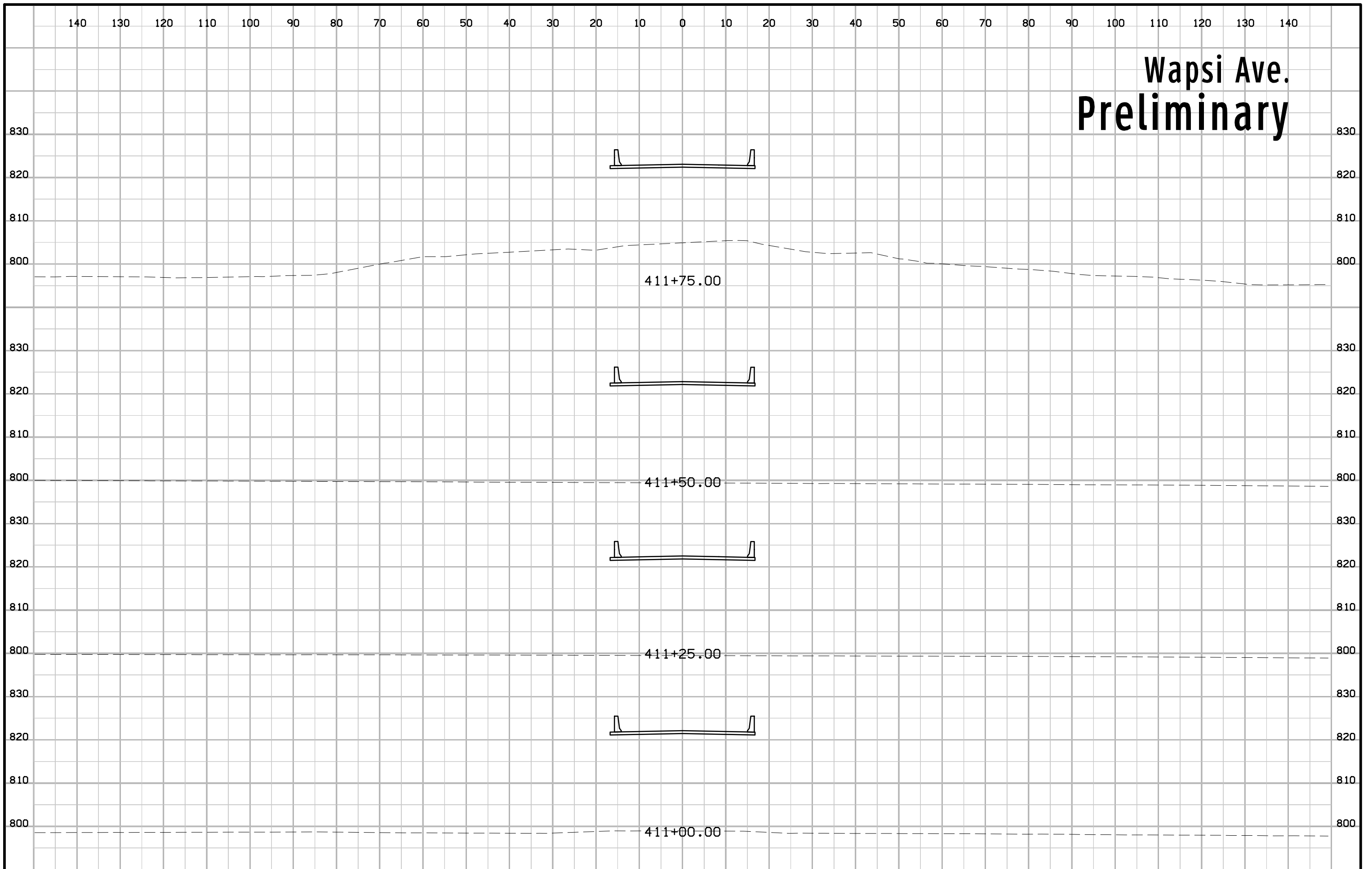
Wapsi Ave. Preliminary



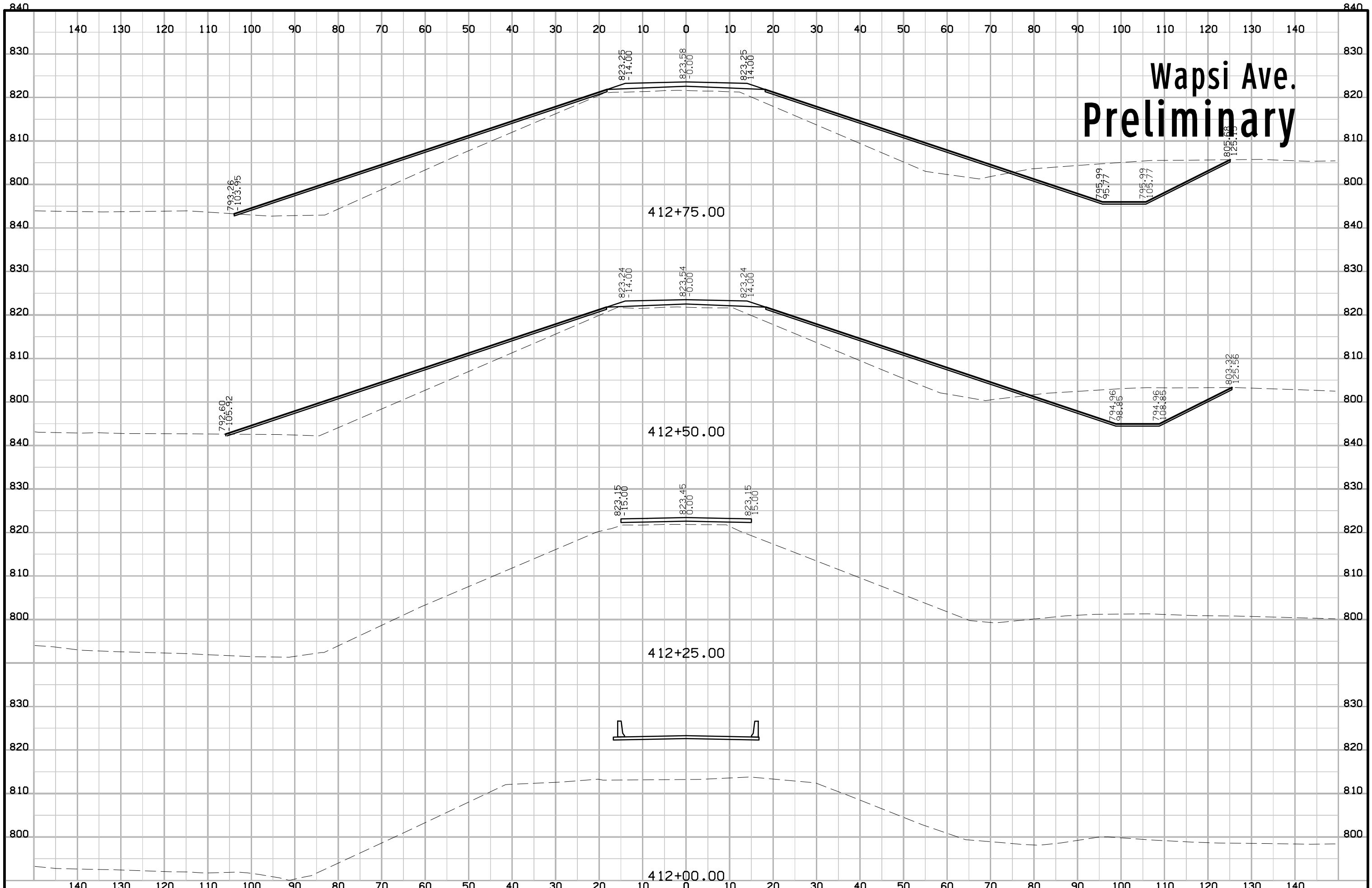
Wapsi Ave. Preliminary



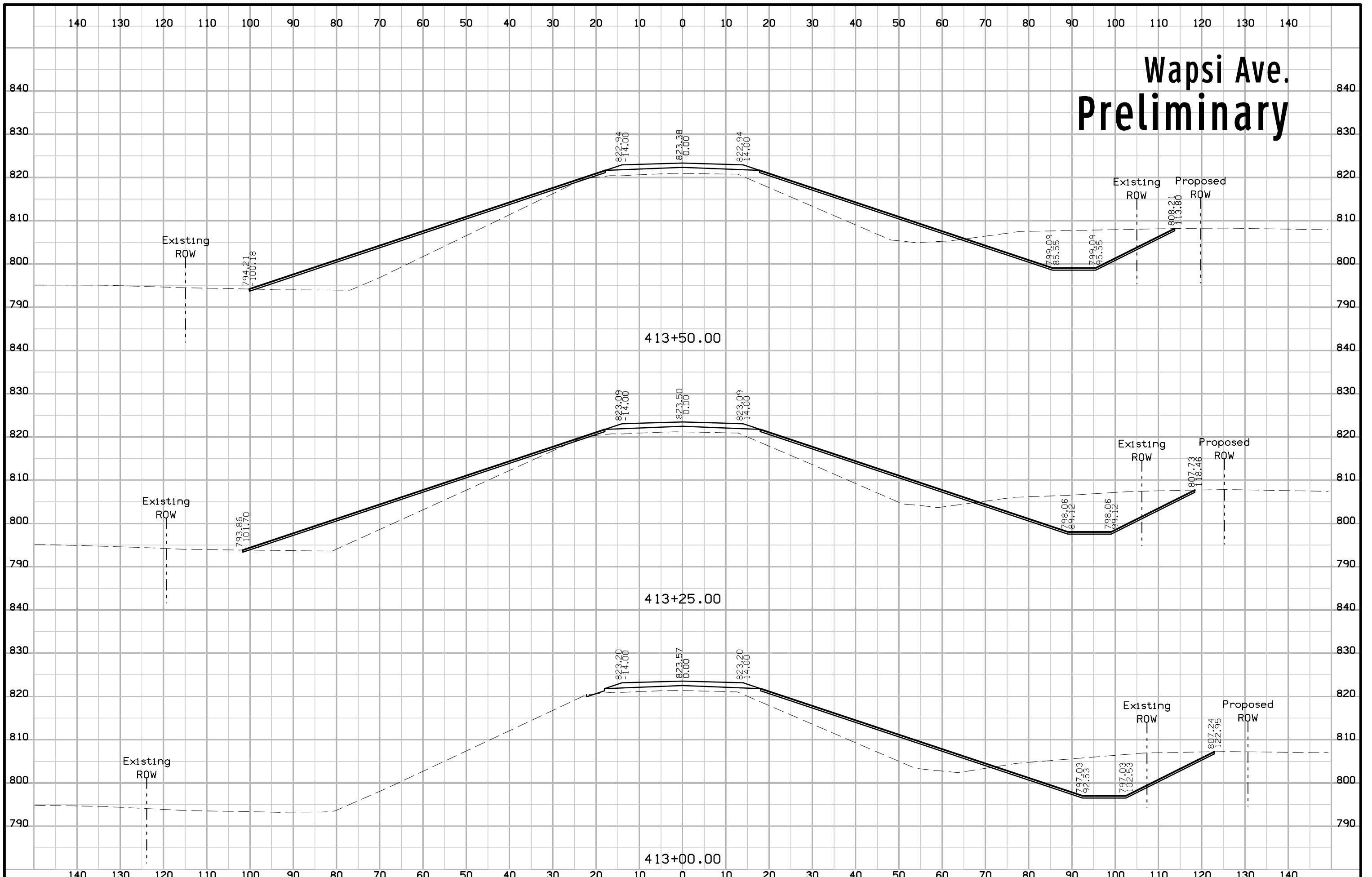
Wapsi Ave. Preliminary



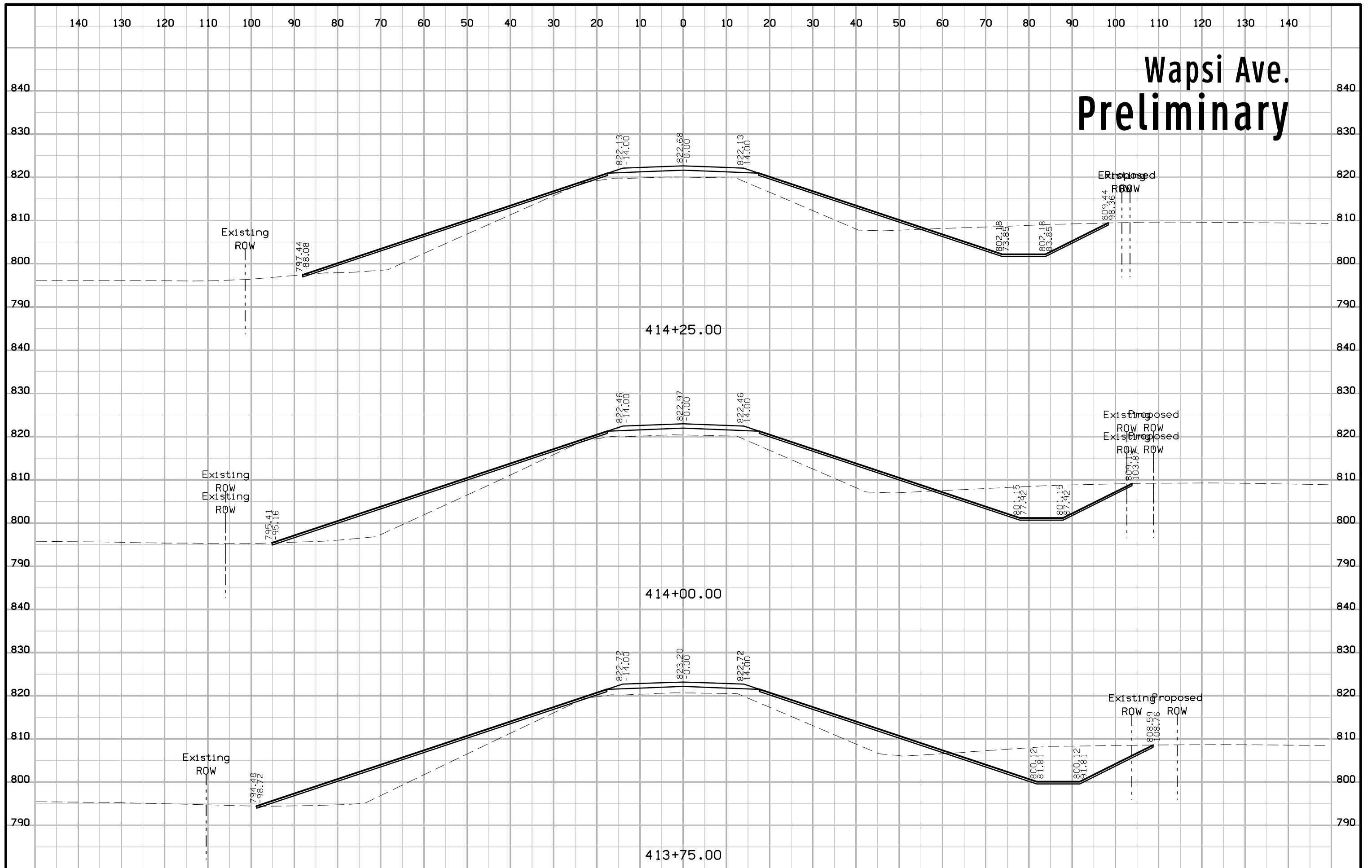
Wapsi Ave. Preliminary



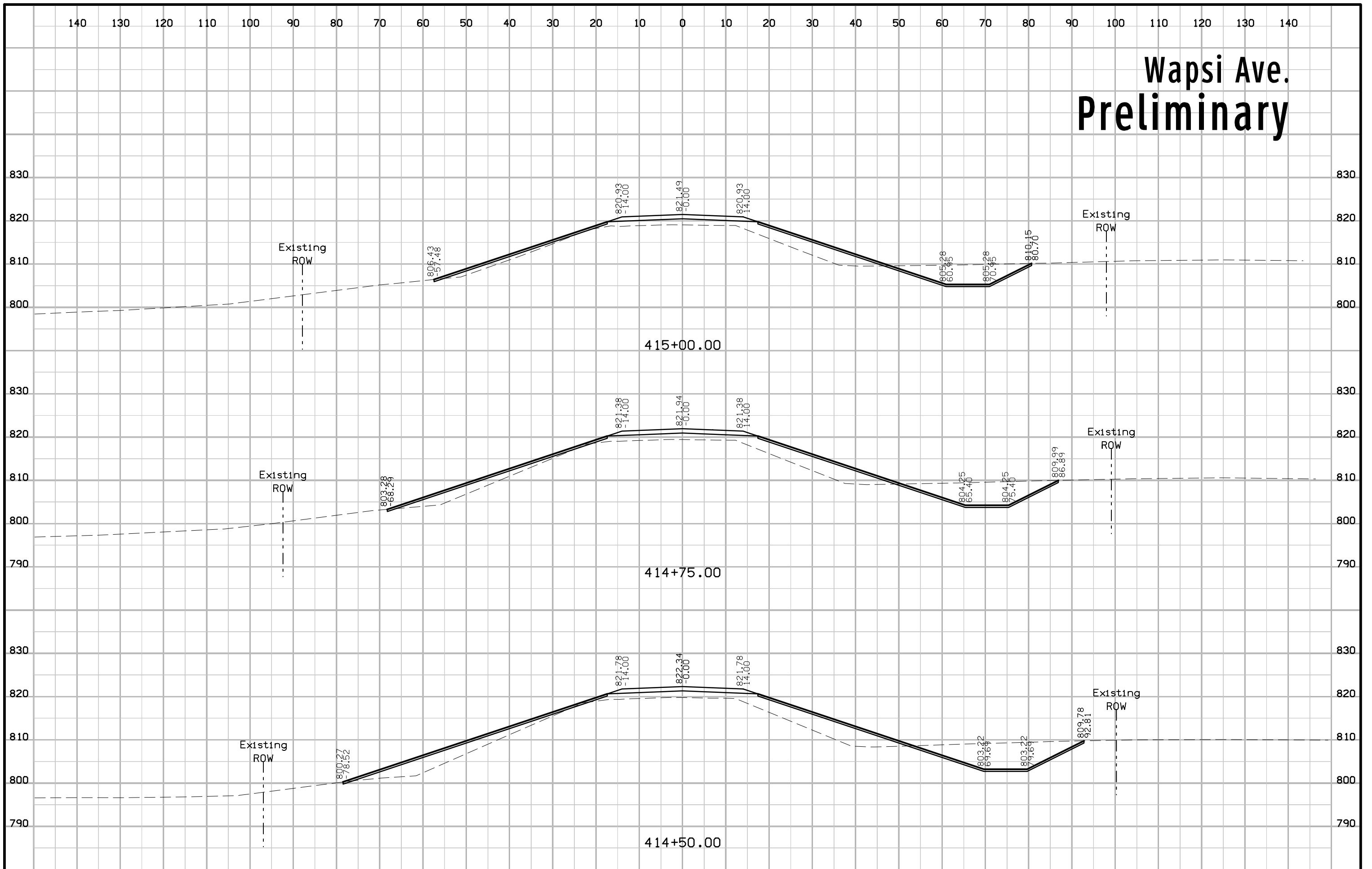
Wapsi Ave. Preliminary



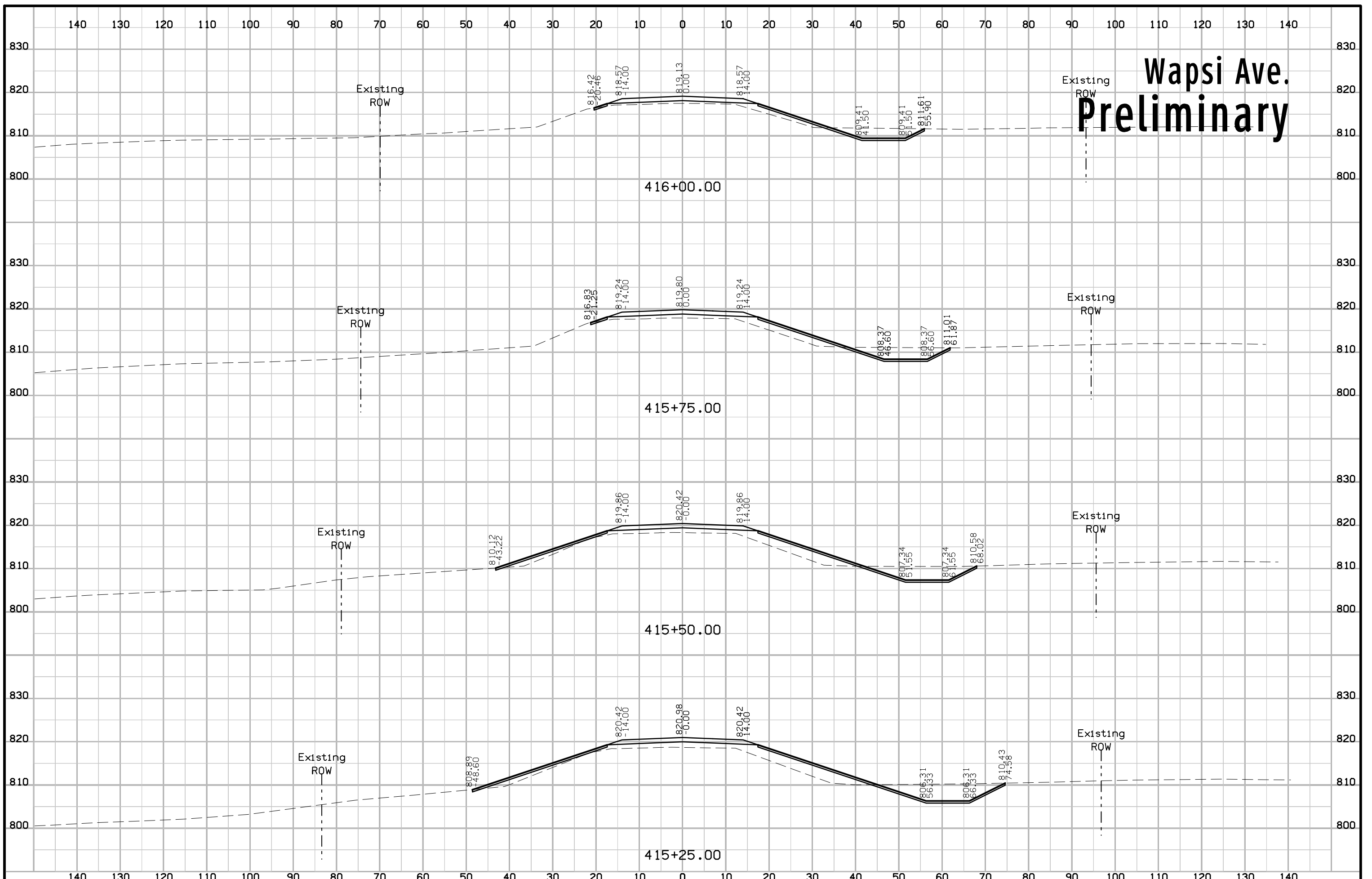
Wapsi Ave. Preliminary



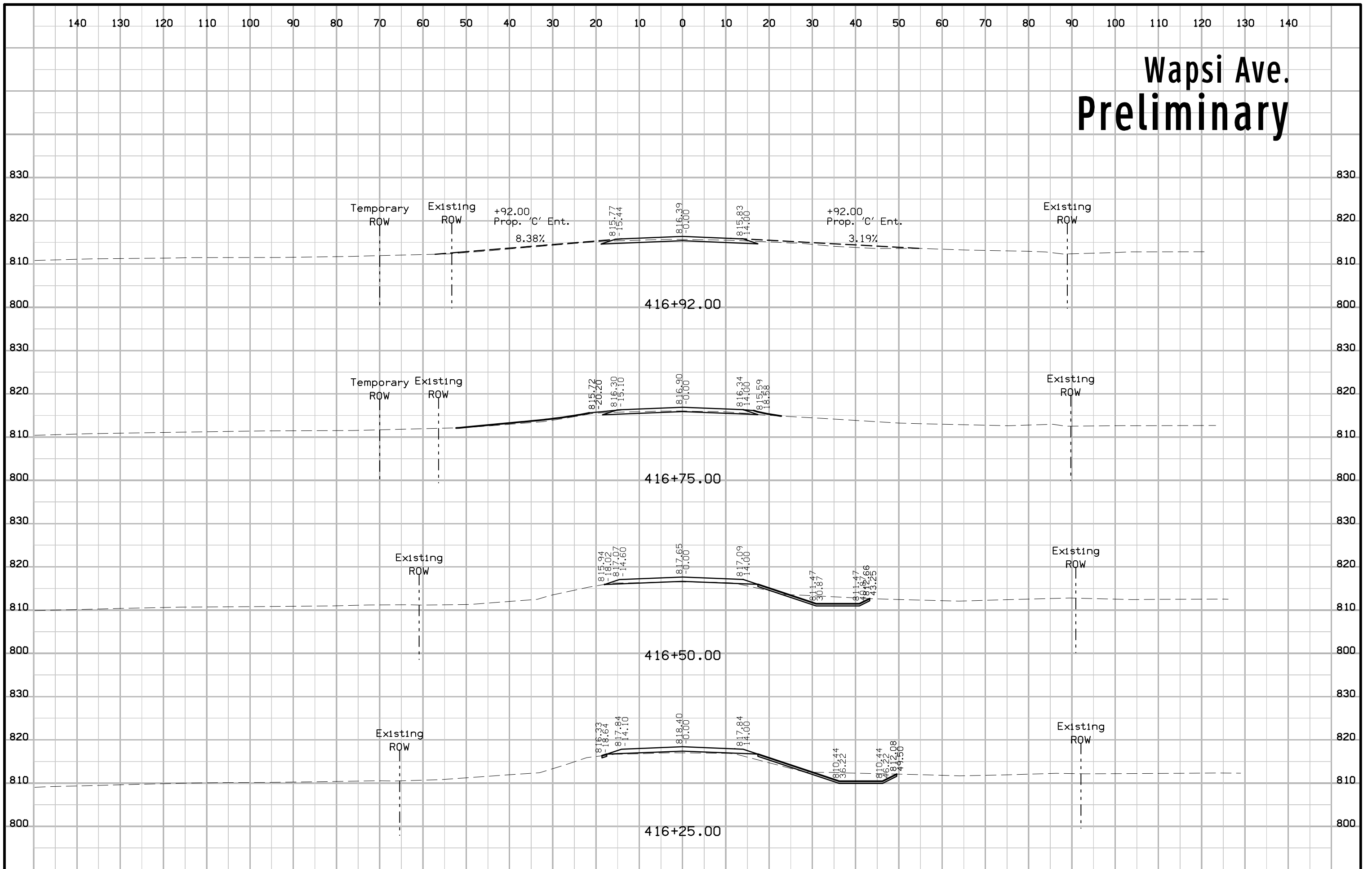
Wapsi Ave. Preliminary



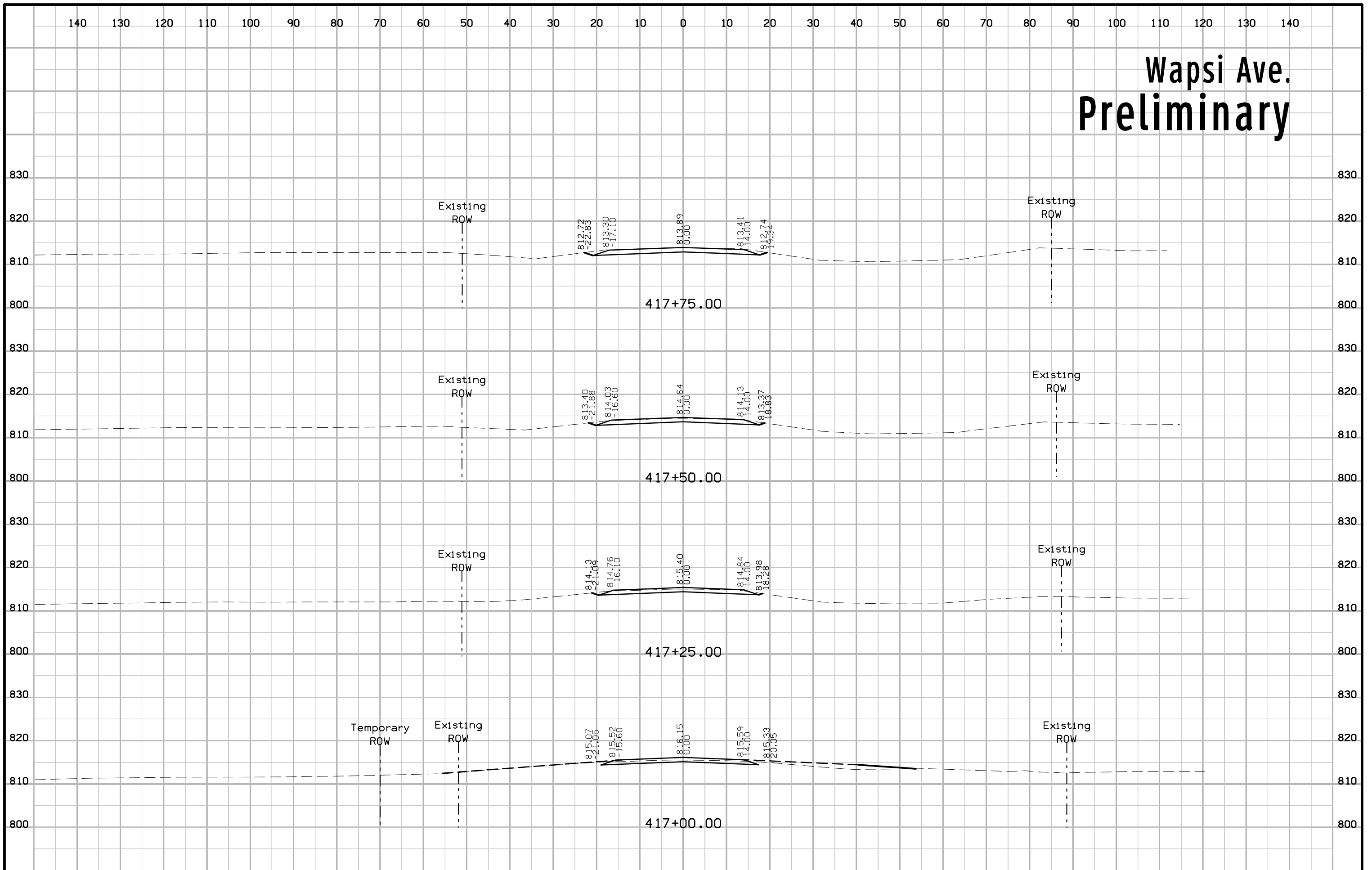
Wapsi Ave. Preliminary



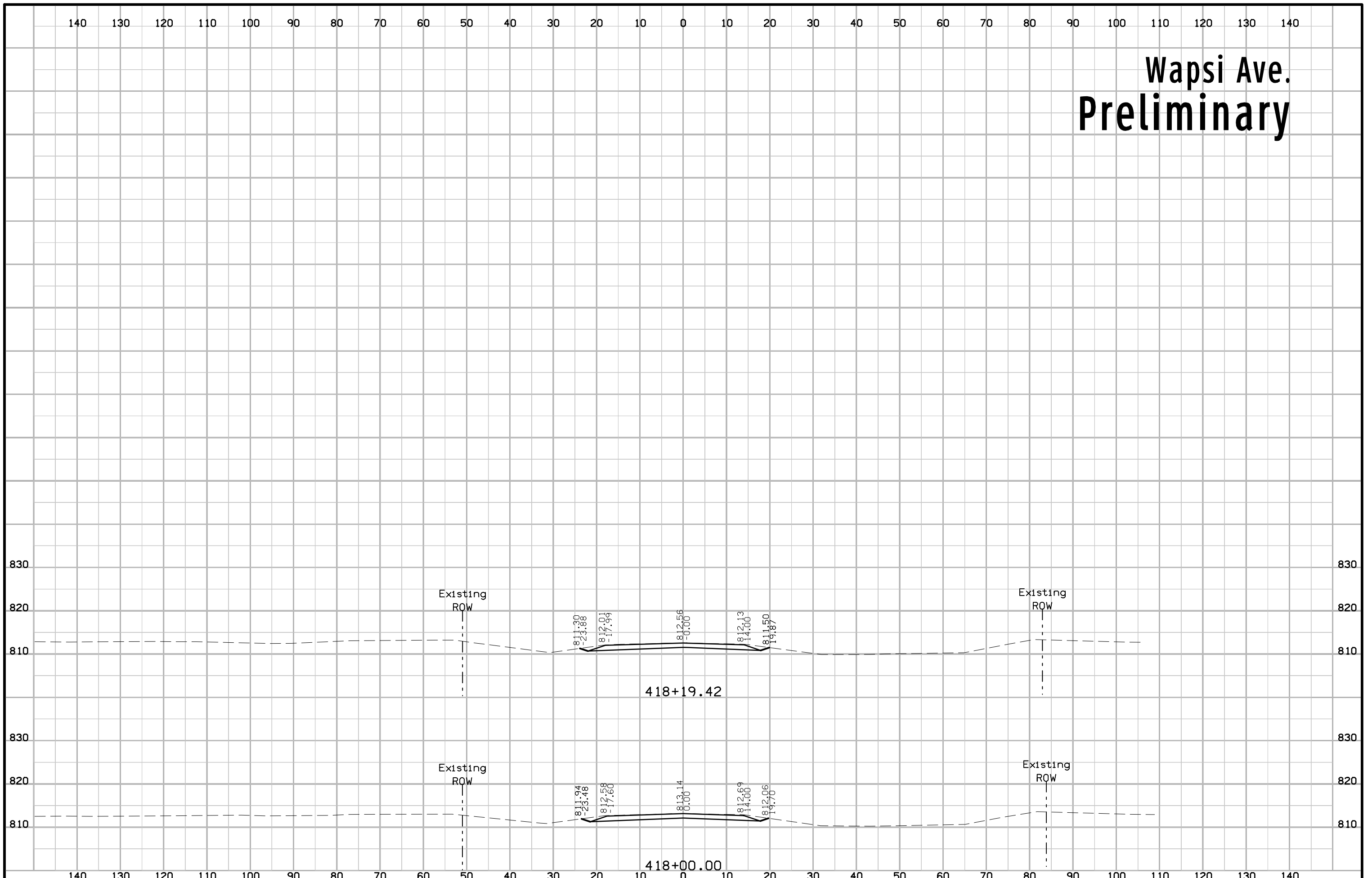
Wapsi Ave. Preliminary



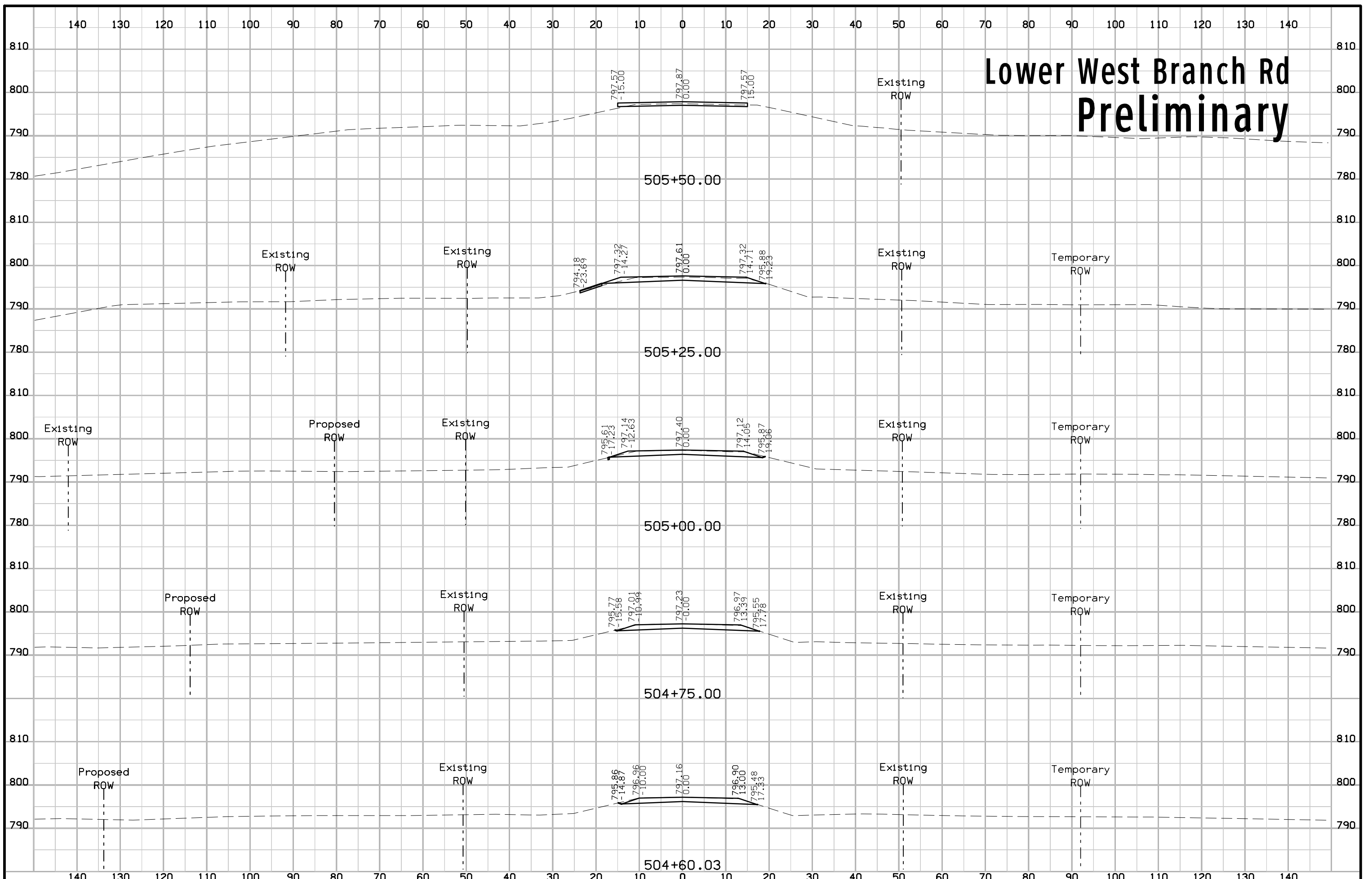
Wapsi Ave. Preliminary



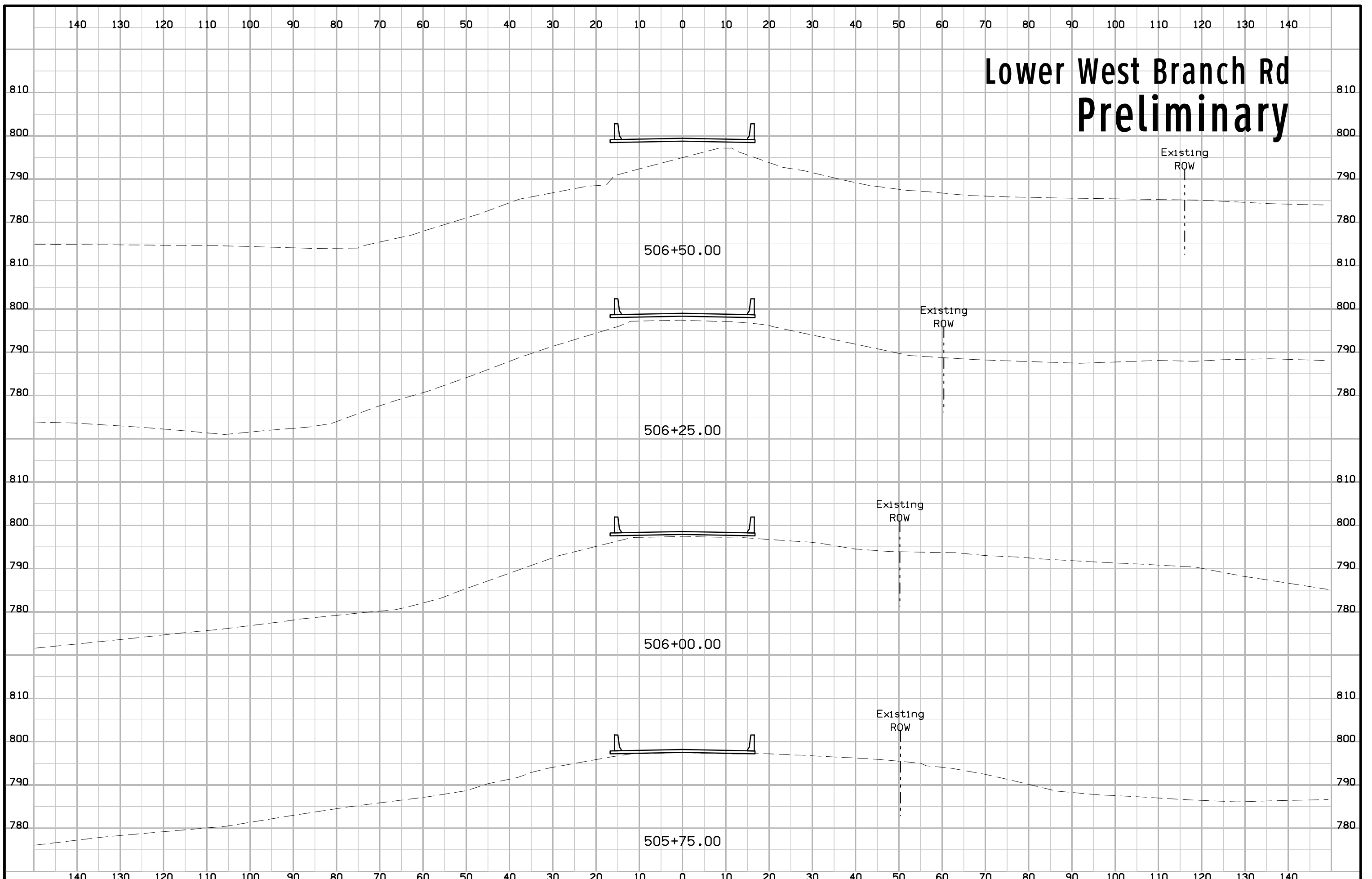
Wapsi Ave. Preliminary



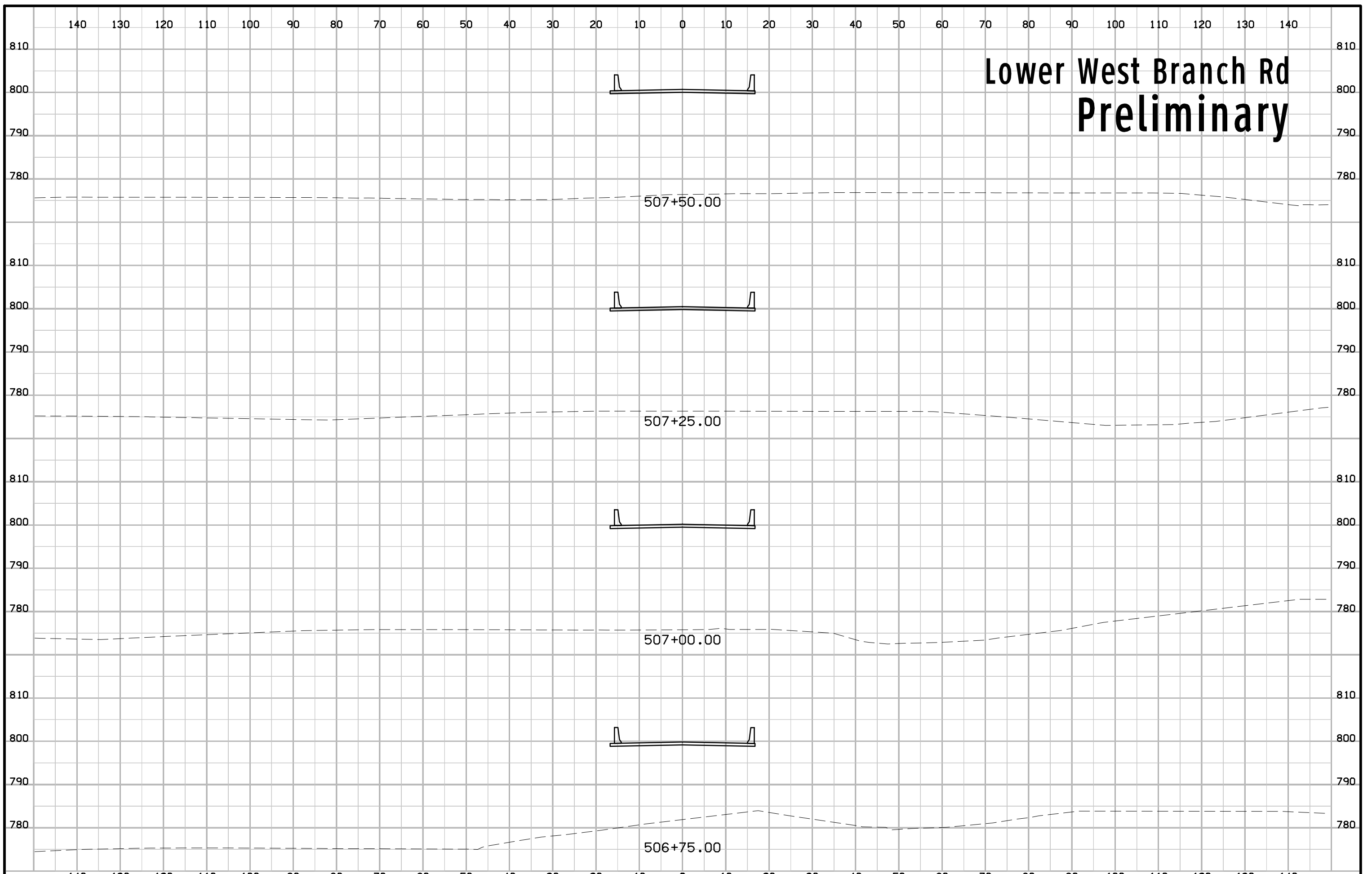
Lower West Branch Rd Preliminary



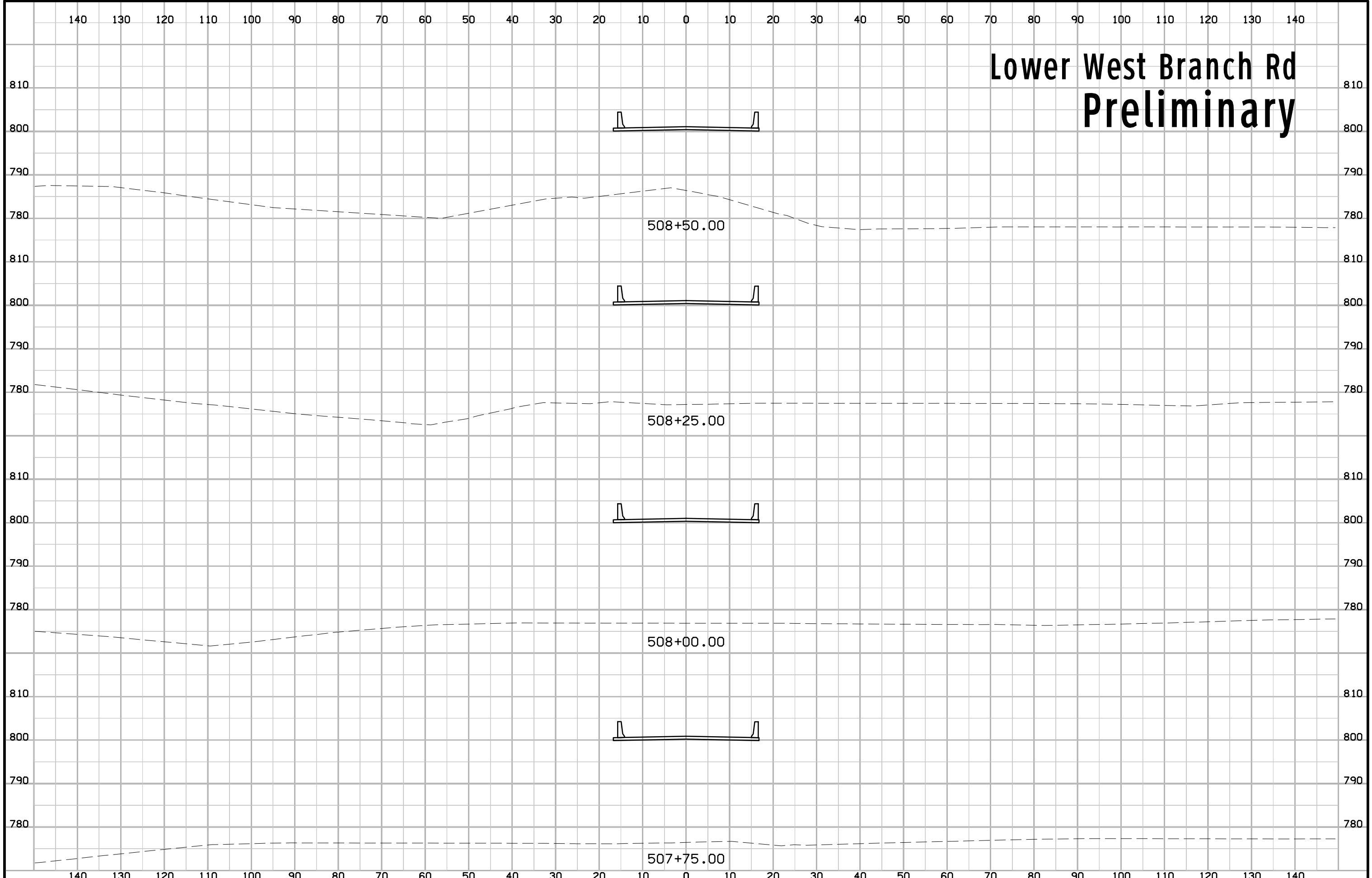
Lower West Branch Rd Preliminary



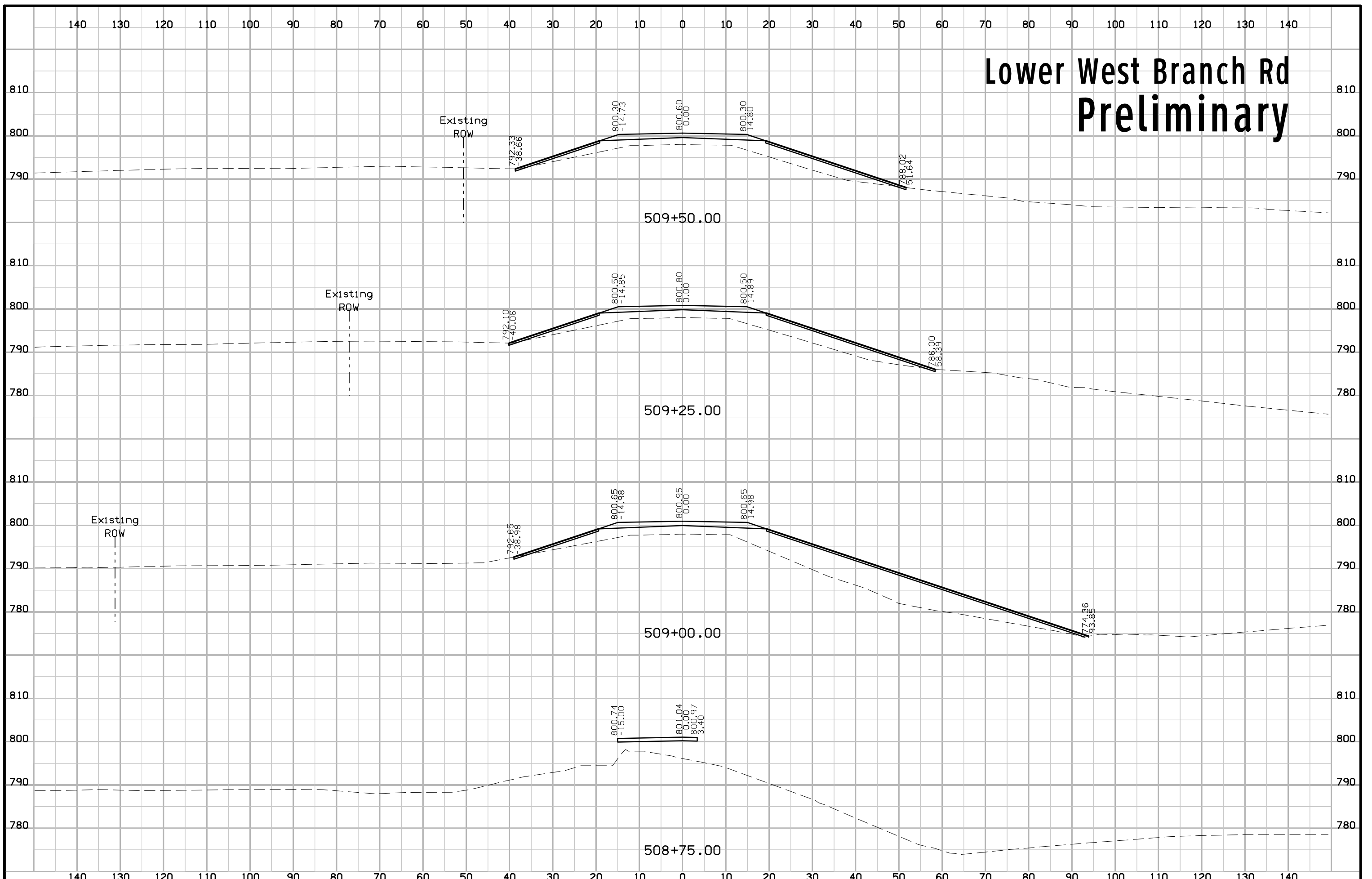
Lower West Branch Rd Preliminary

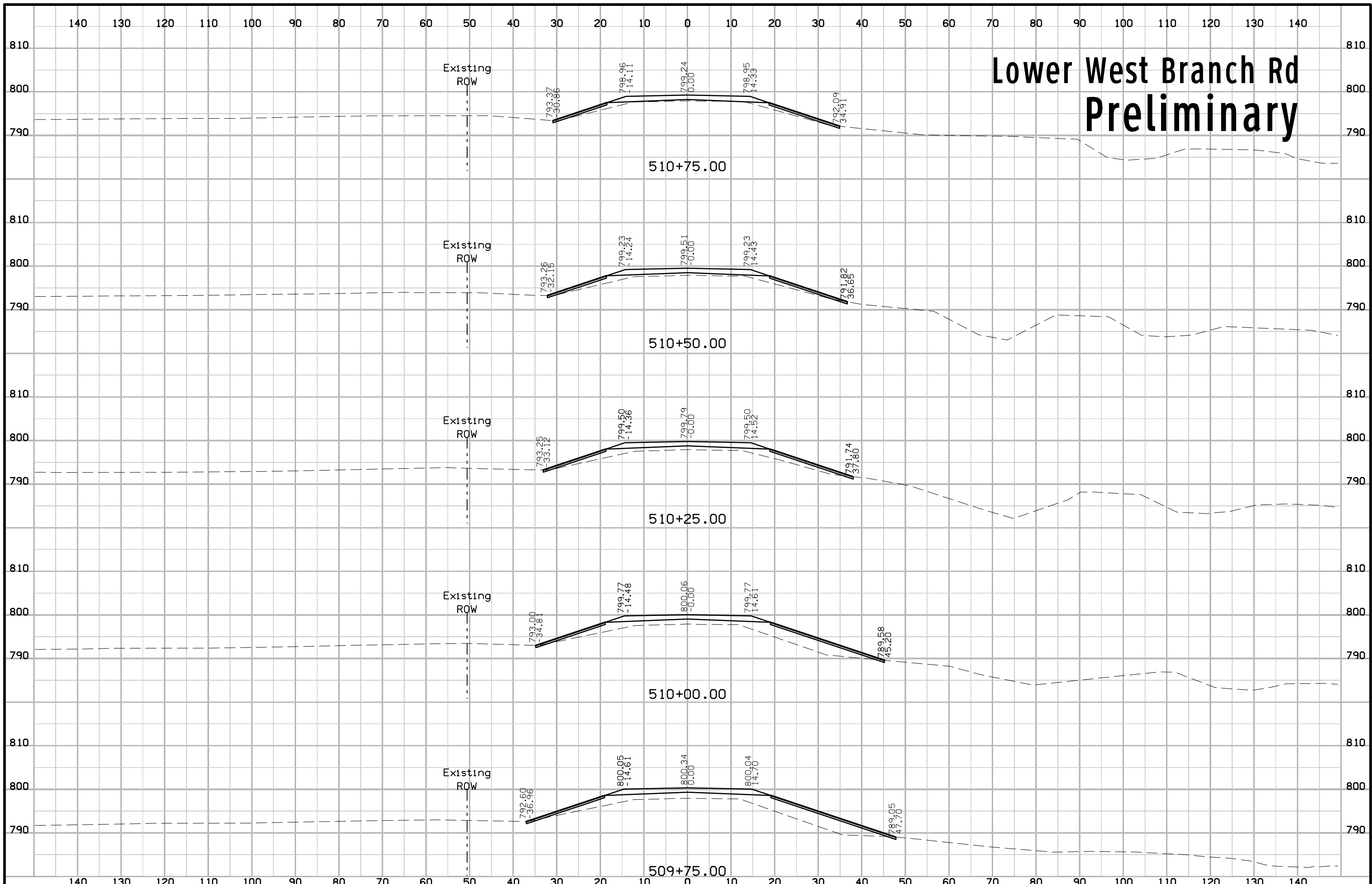


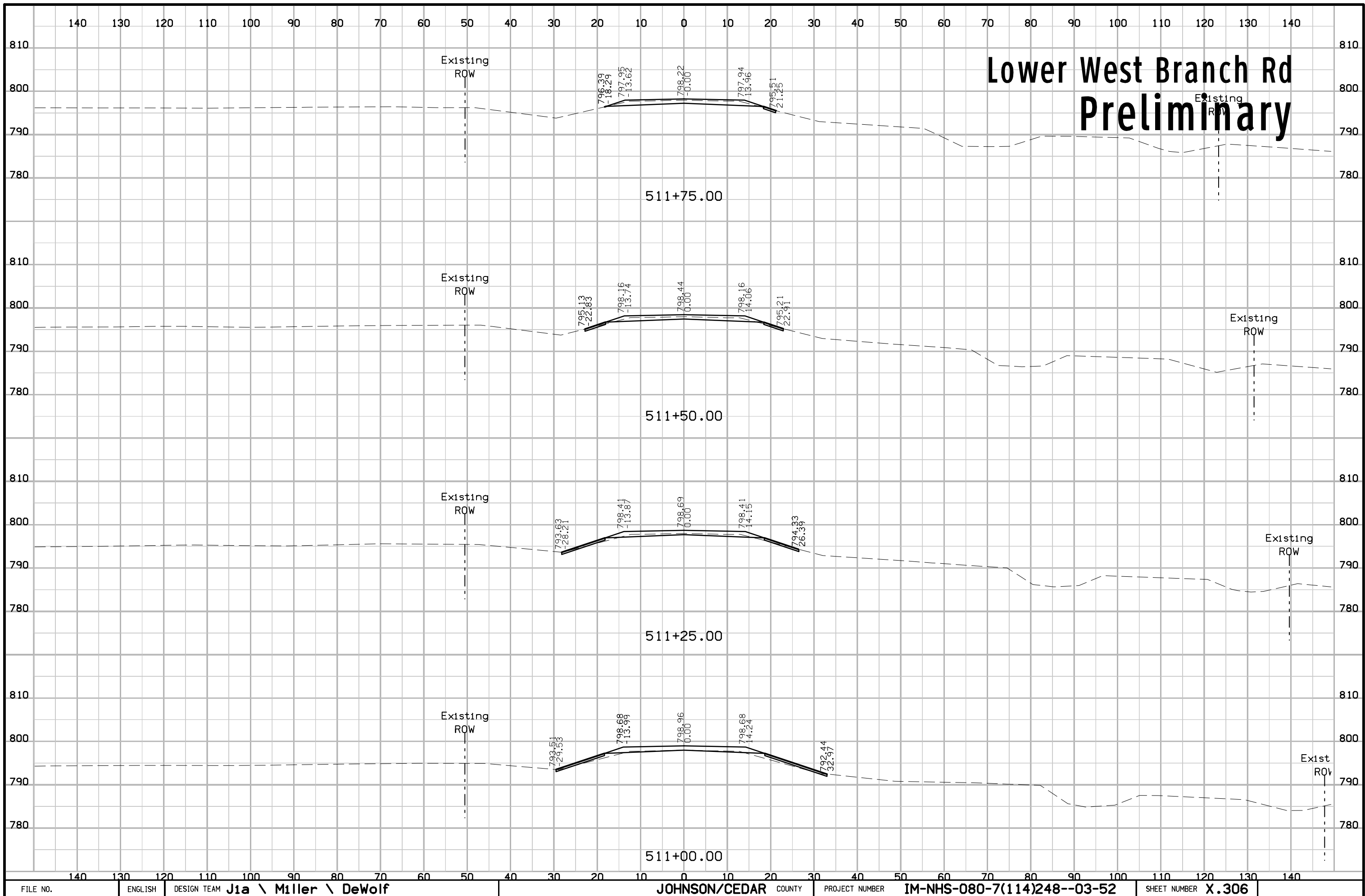
Lower West Branch Rd Preliminary

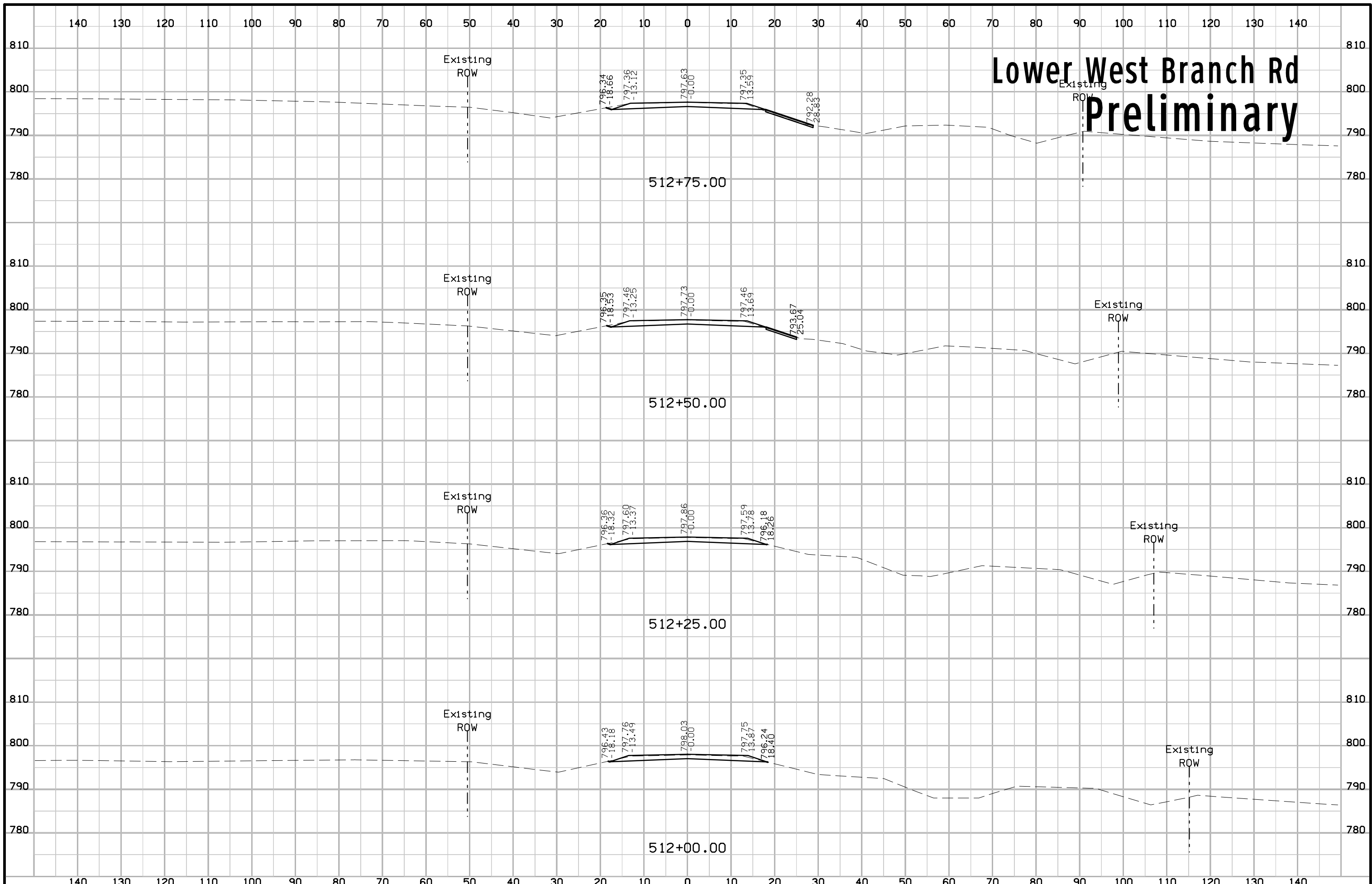


Lower West Branch Rd Preliminary

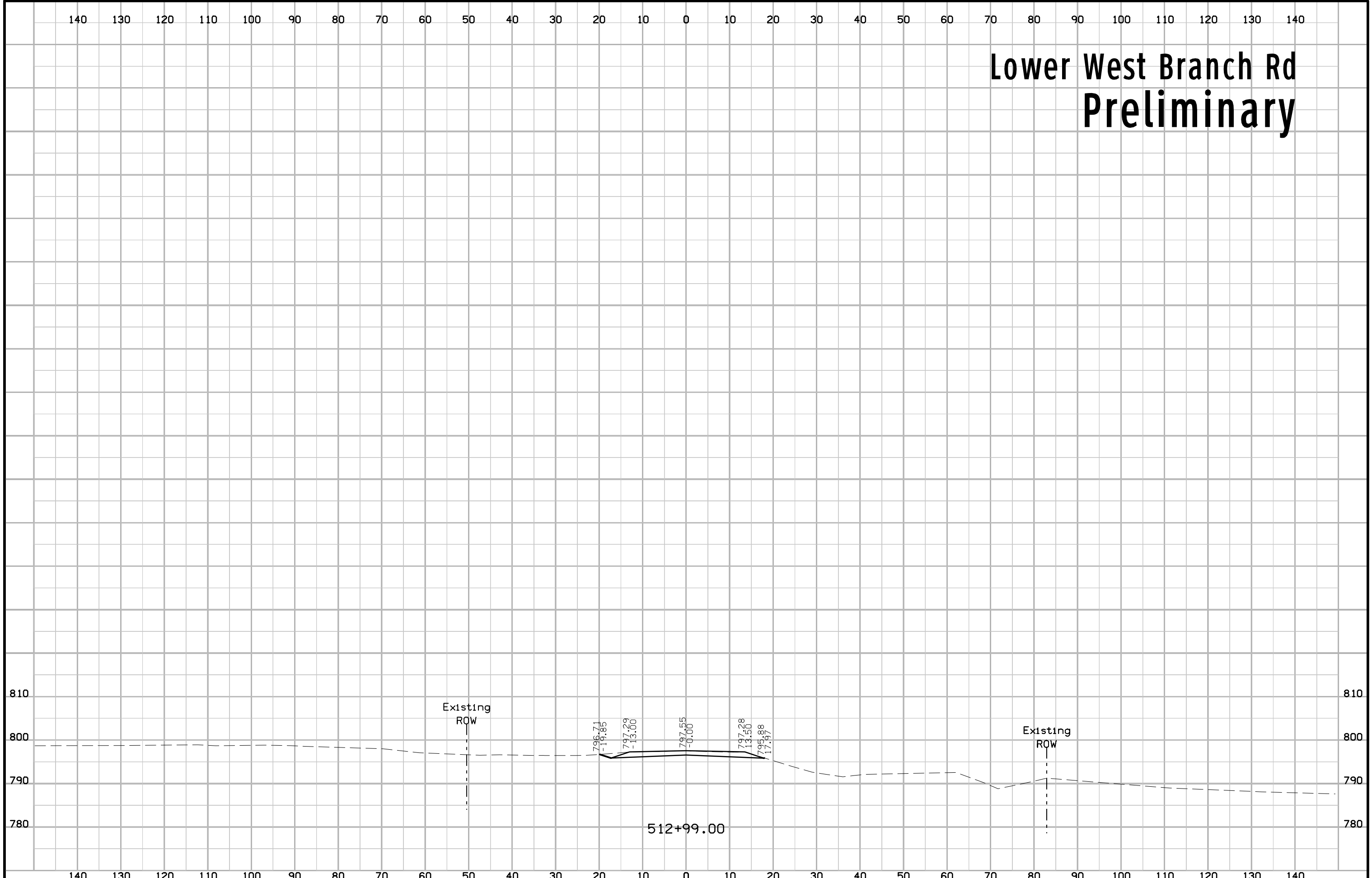




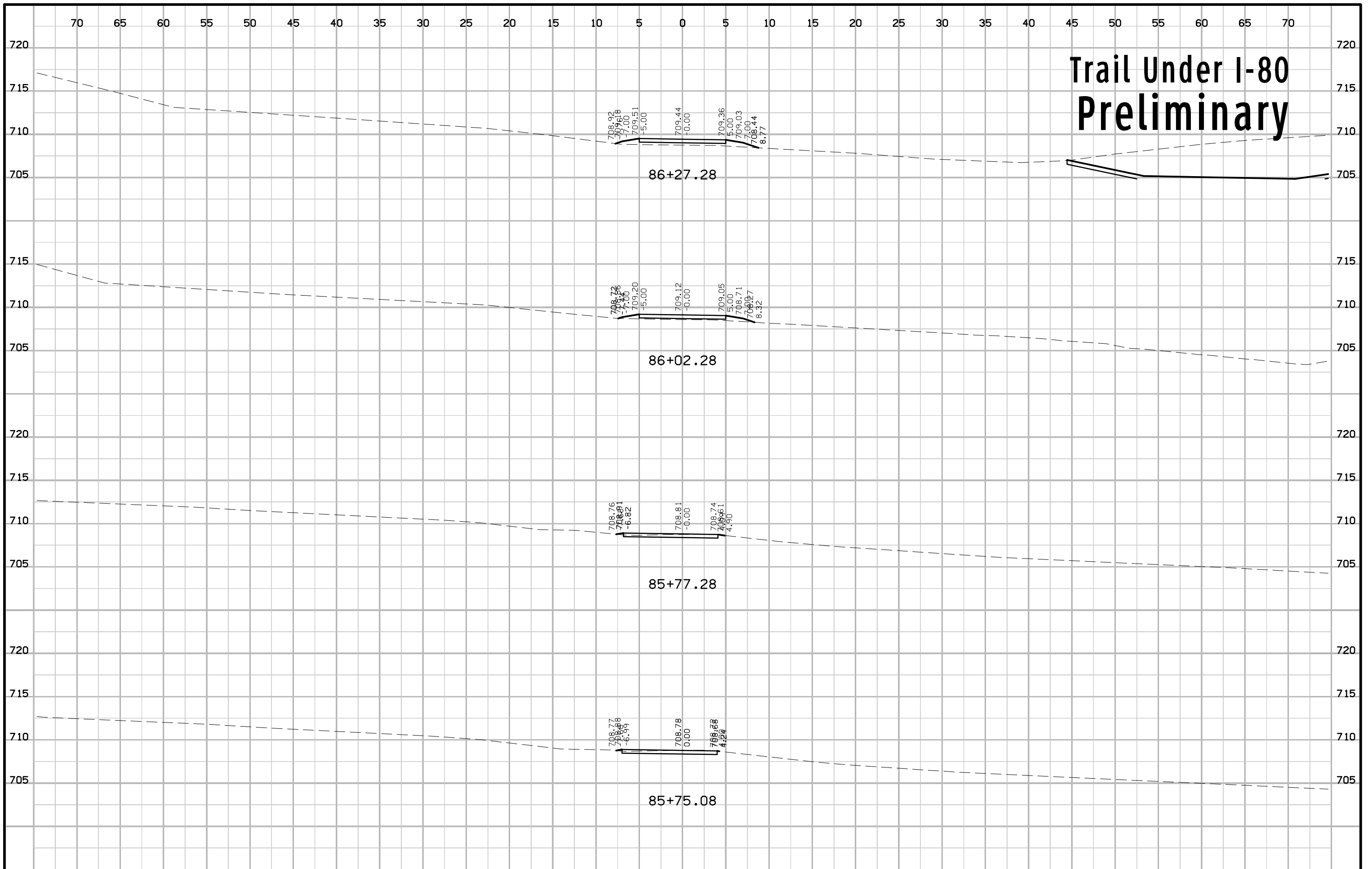




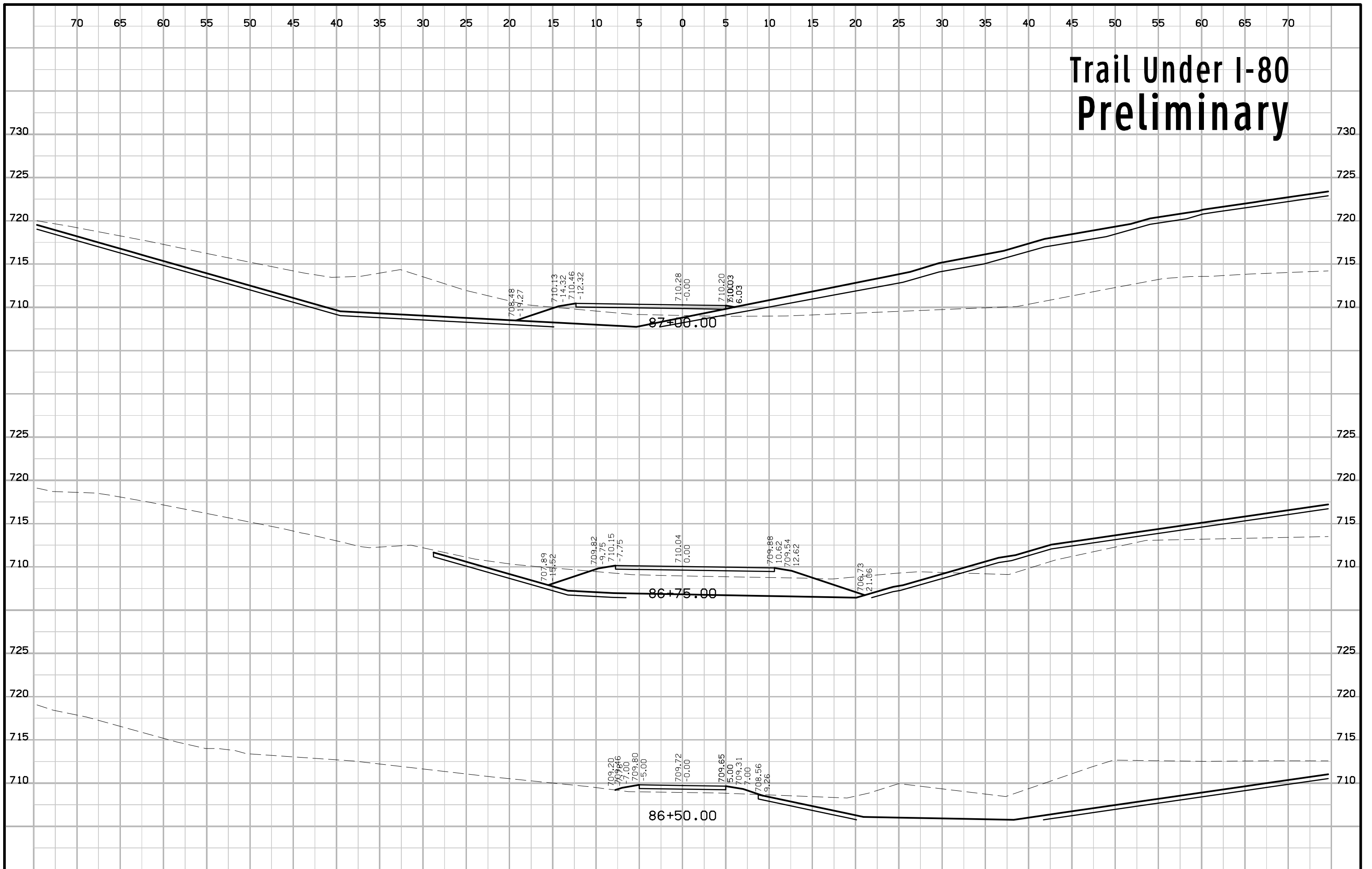
Lower West Branch Rd Preliminary



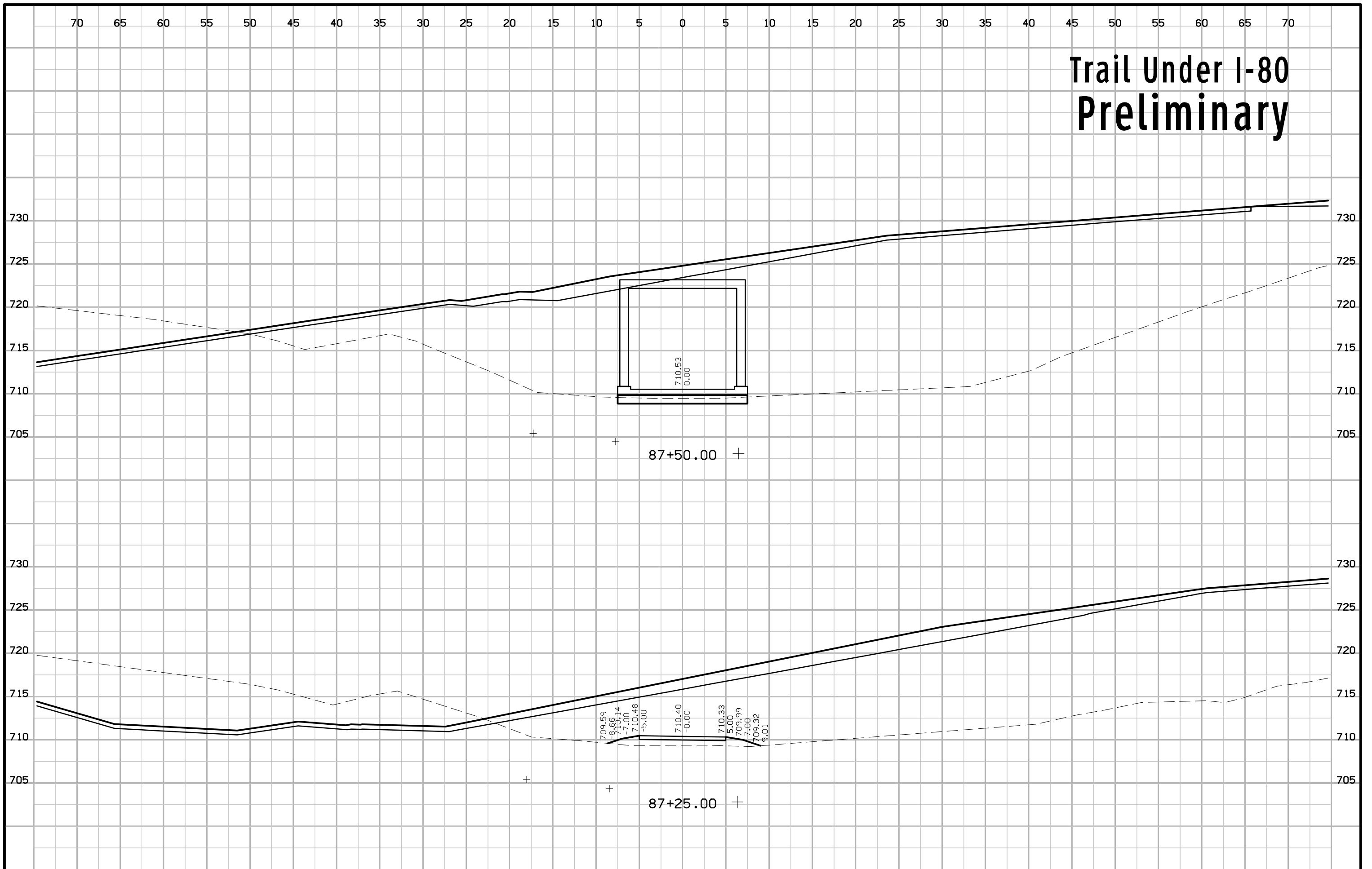
Trail Under I-80 Preliminary



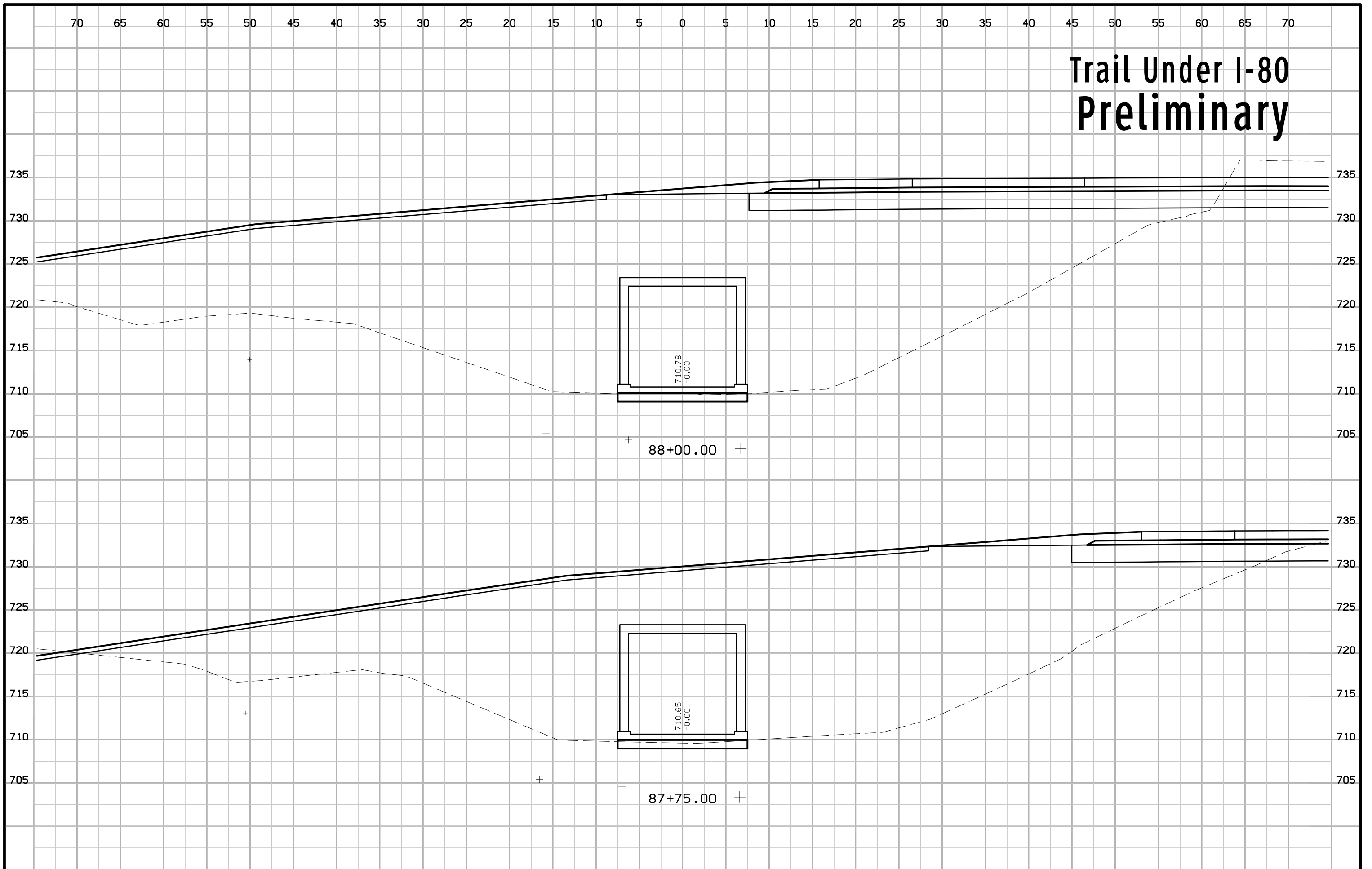
Trail Under I-80 Preliminary



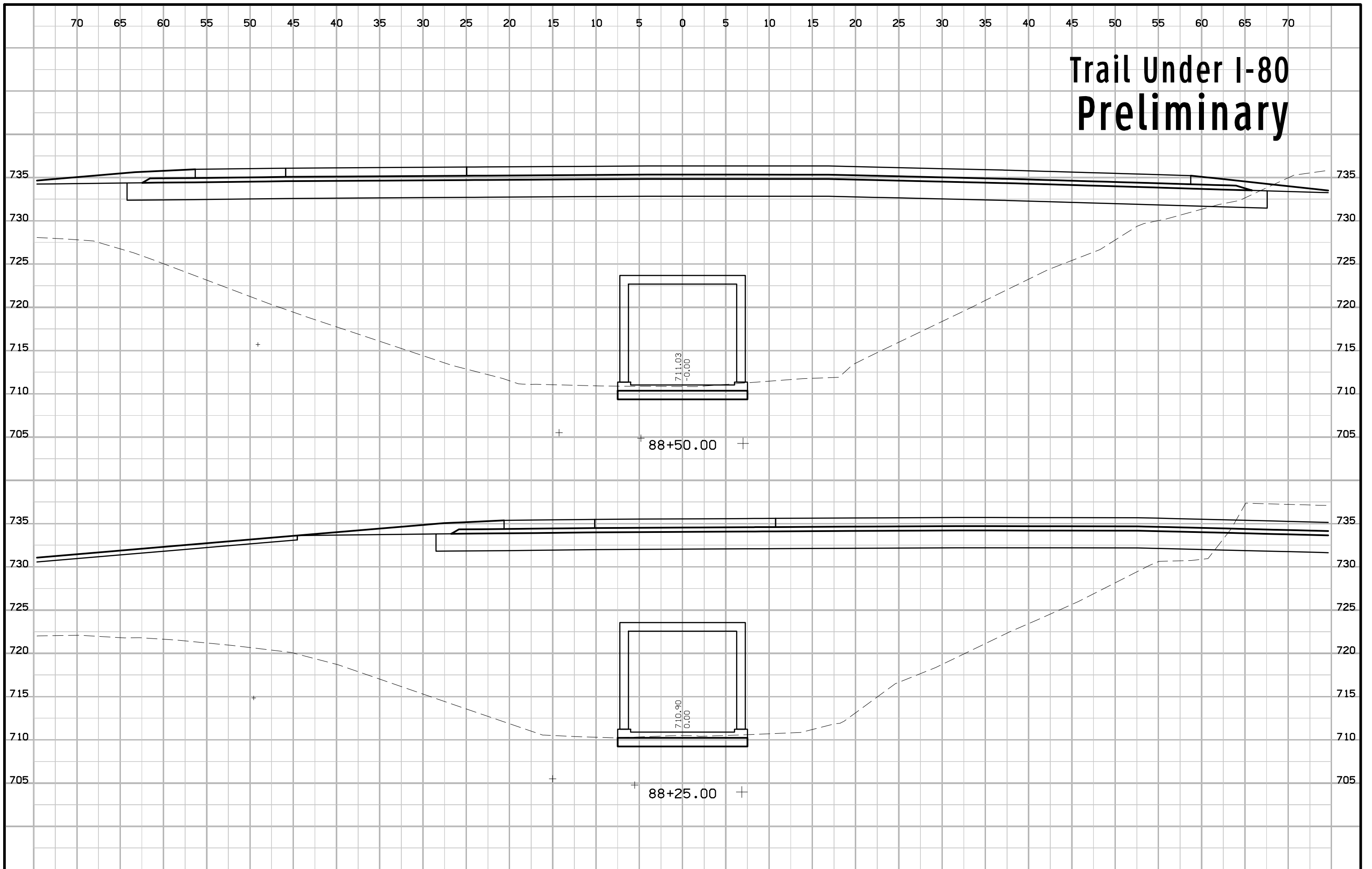
Trail Under I-80 Preliminary



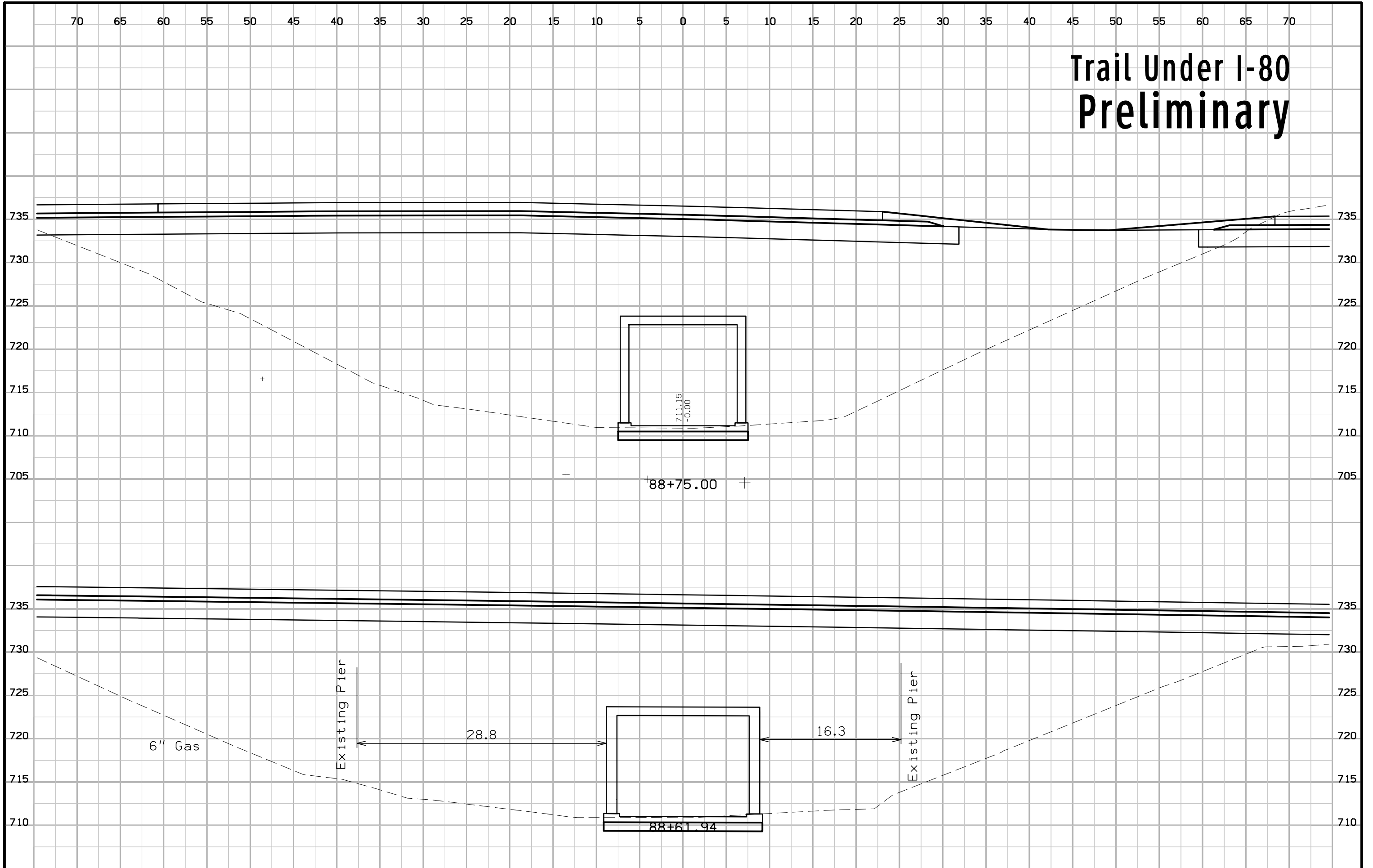
Trail Under I-80 Preliminary



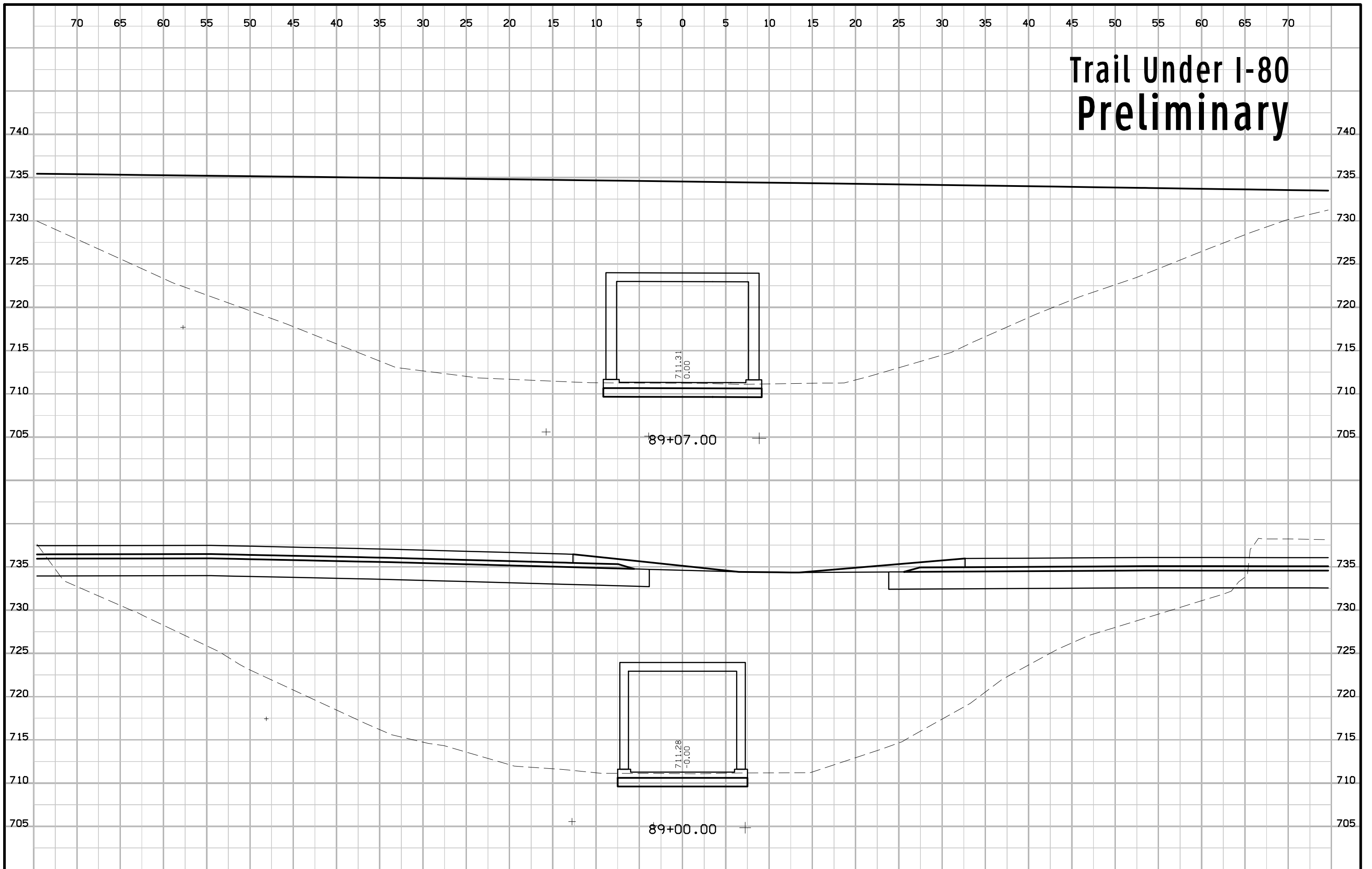
Trail Under I-80 Preliminary



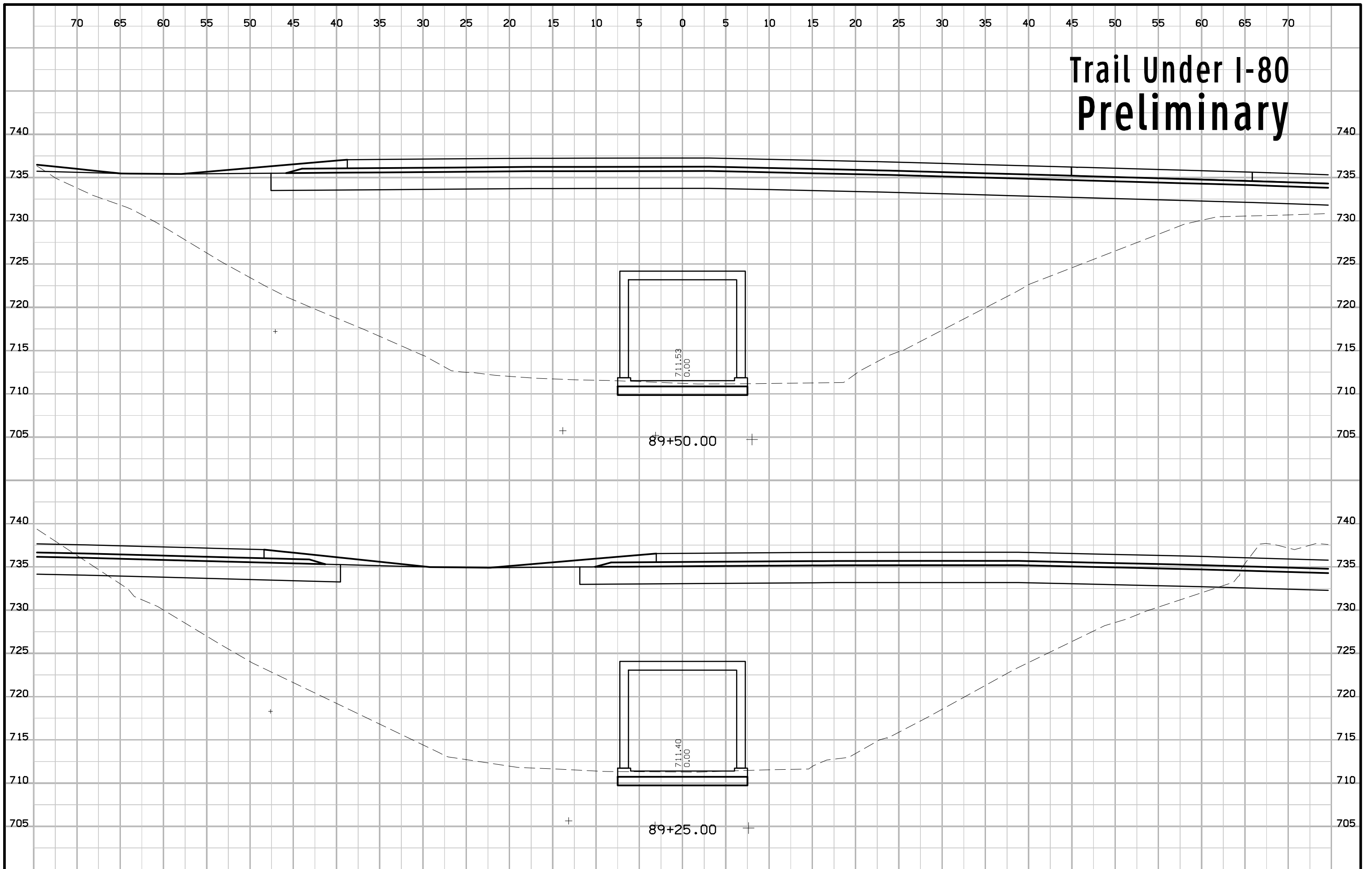
Trail Under I-80 Preliminary



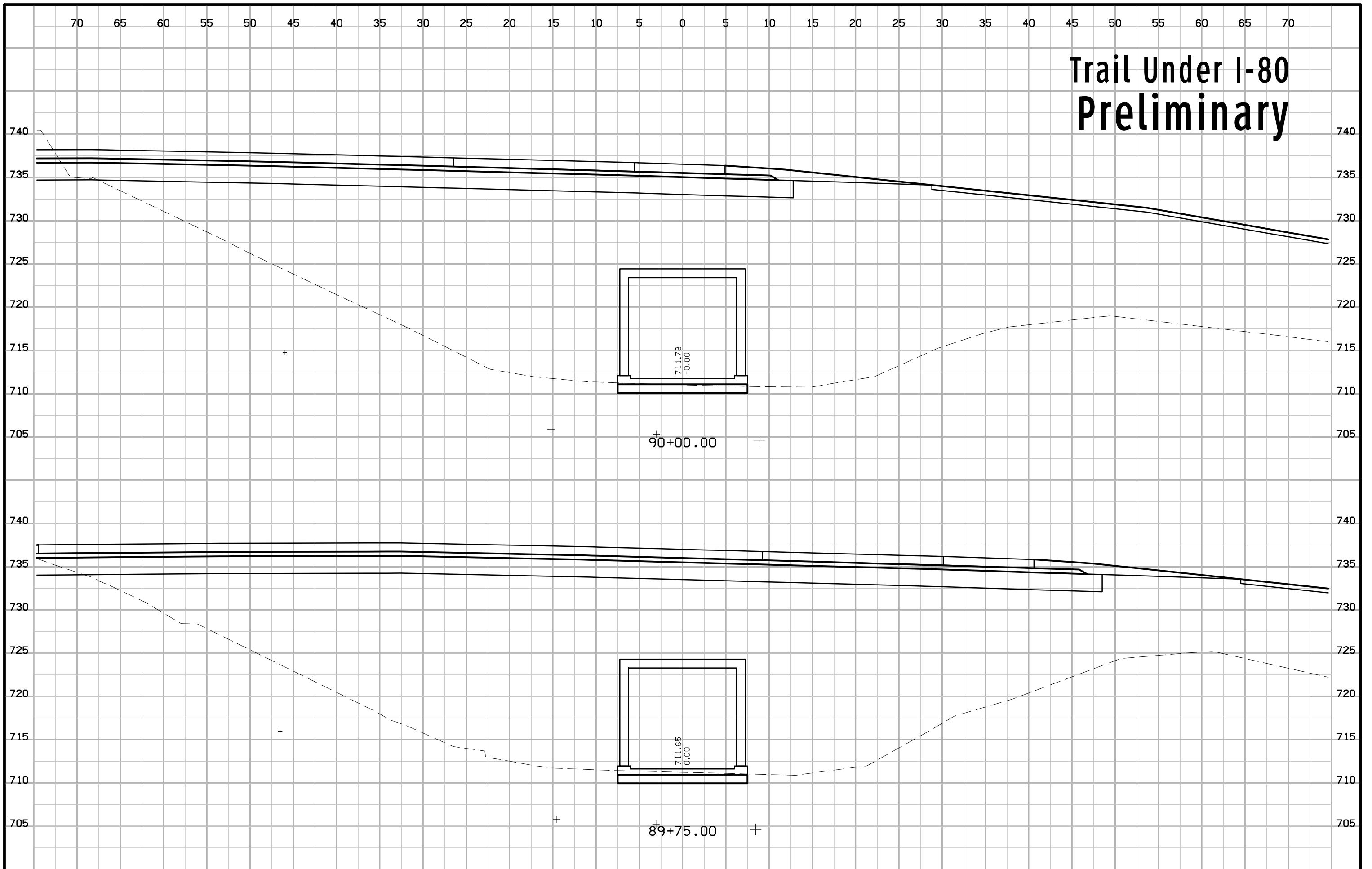
Trail Under I-80 Preliminary



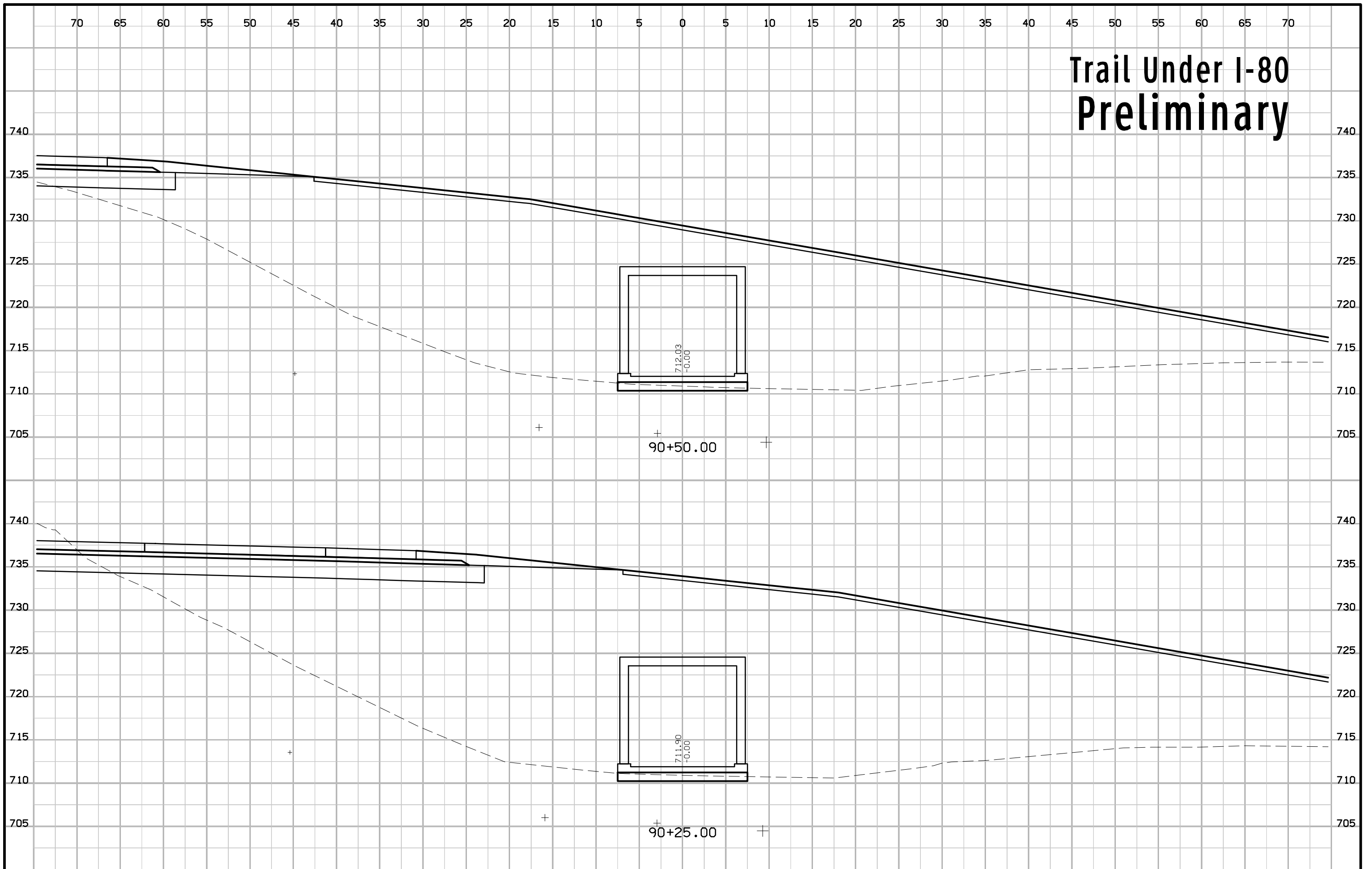
Trail Under I-80 Preliminary



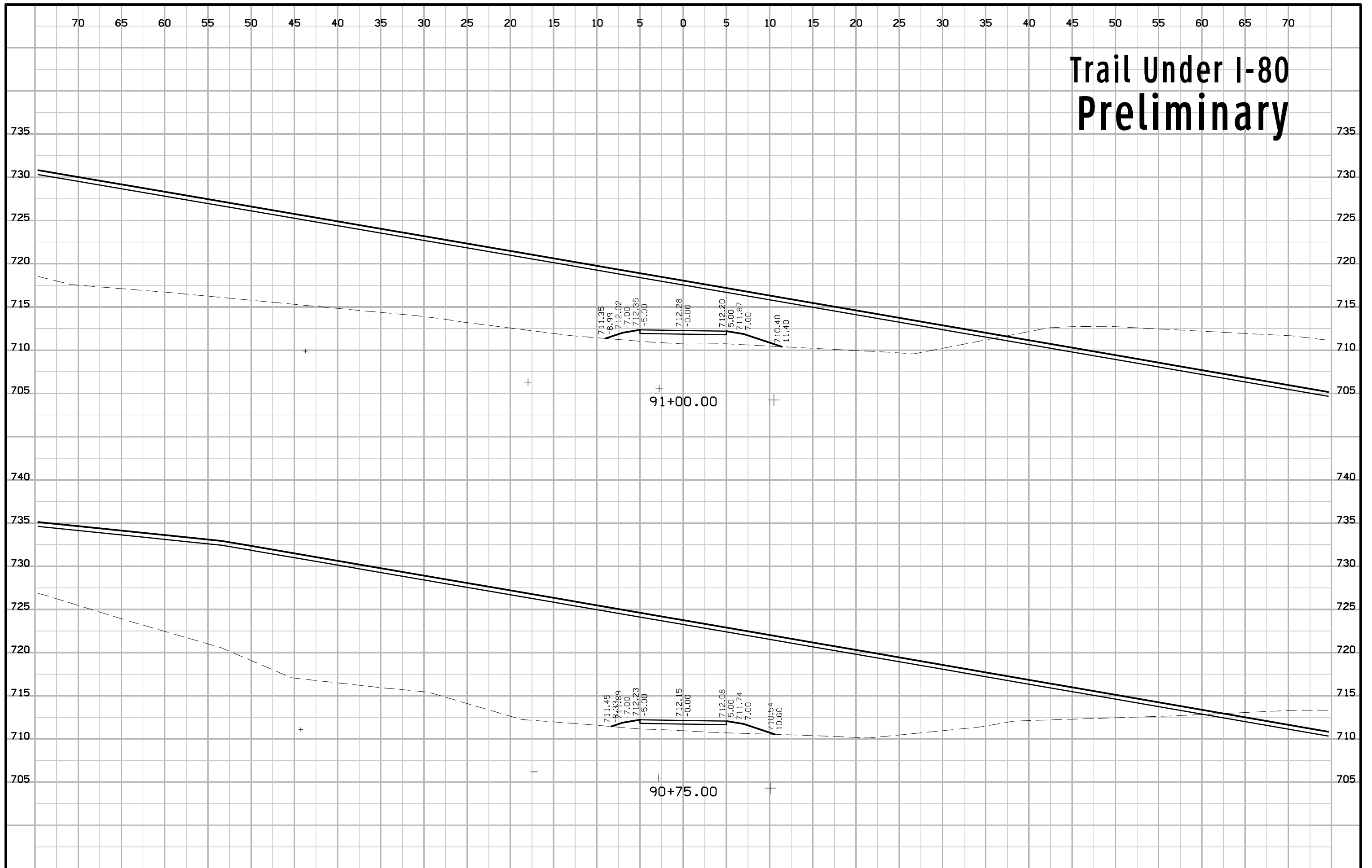
Trail Under I-80 Preliminary



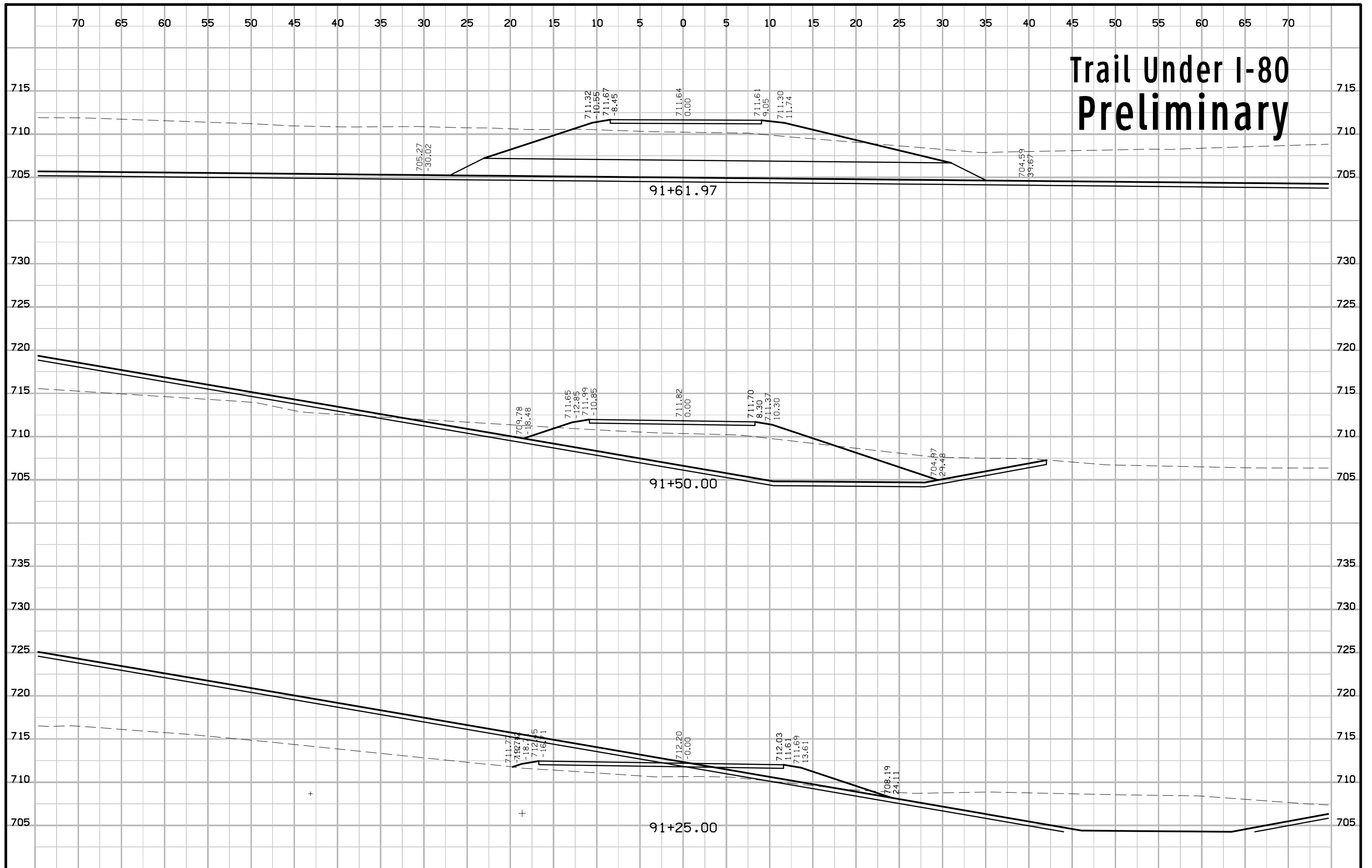
Trail Under I-80 Preliminary



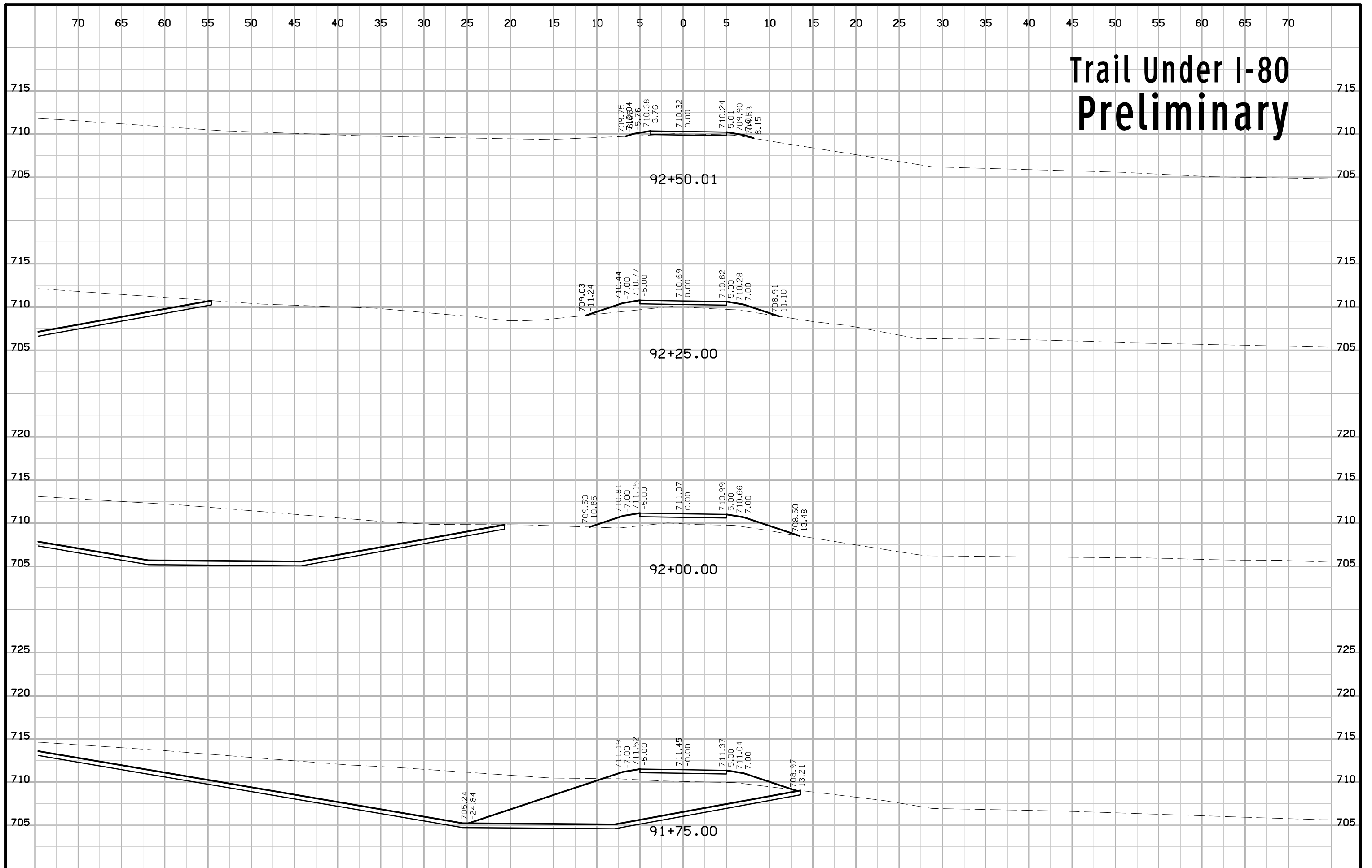
Trail Under I-80 Preliminary



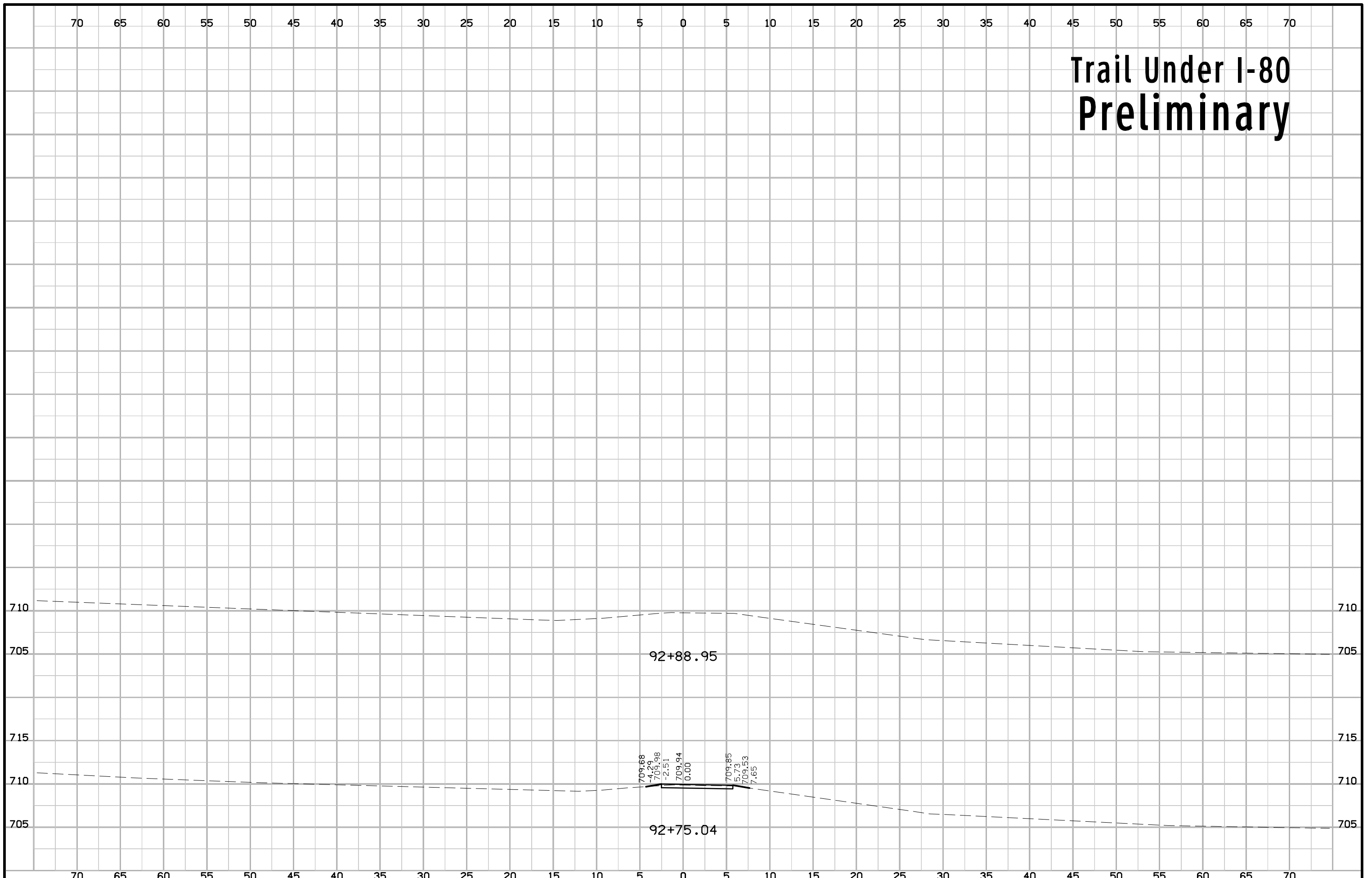
Trail Under I-80 Preliminary



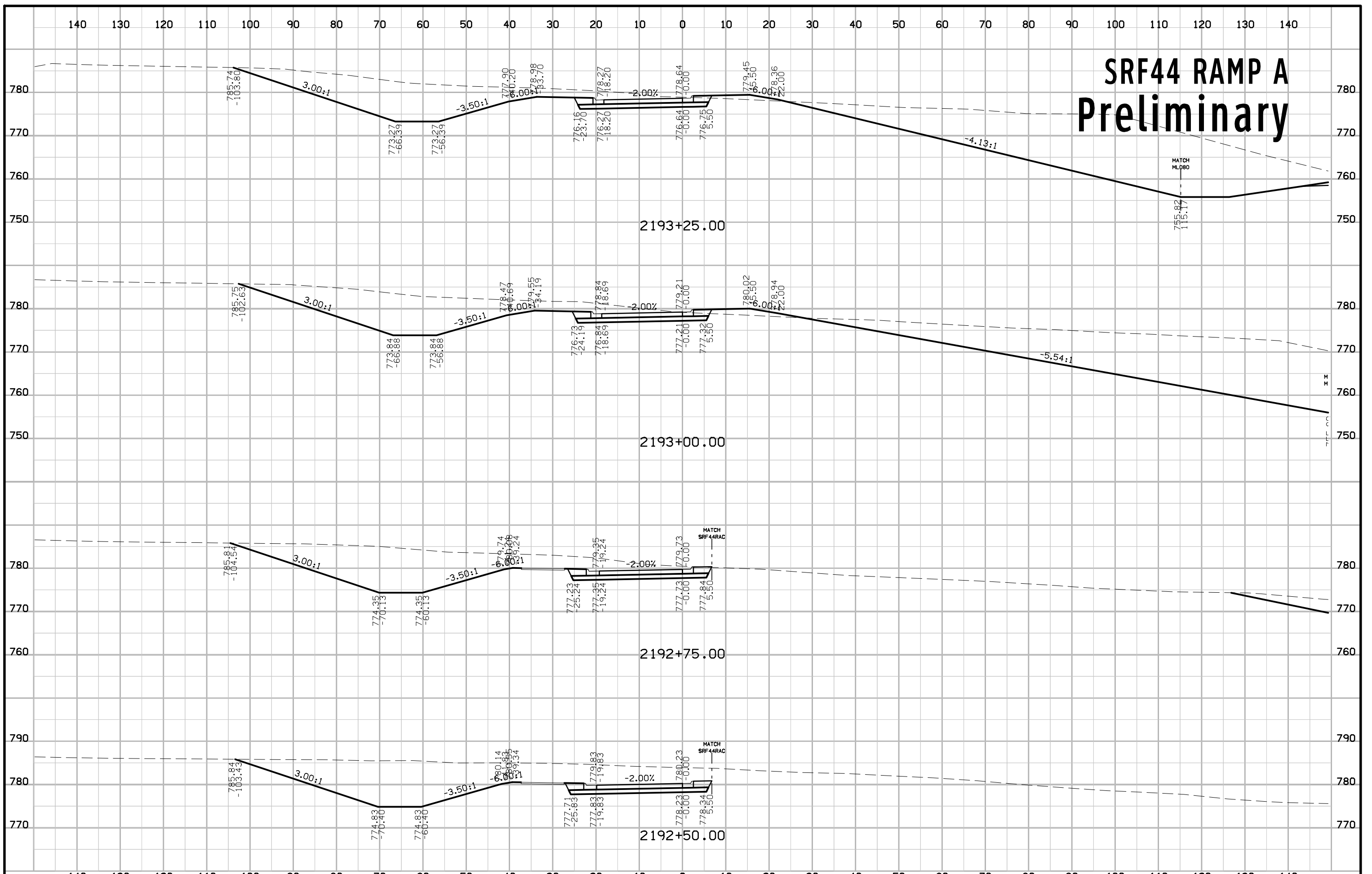
Trail Under I-80 Preliminary



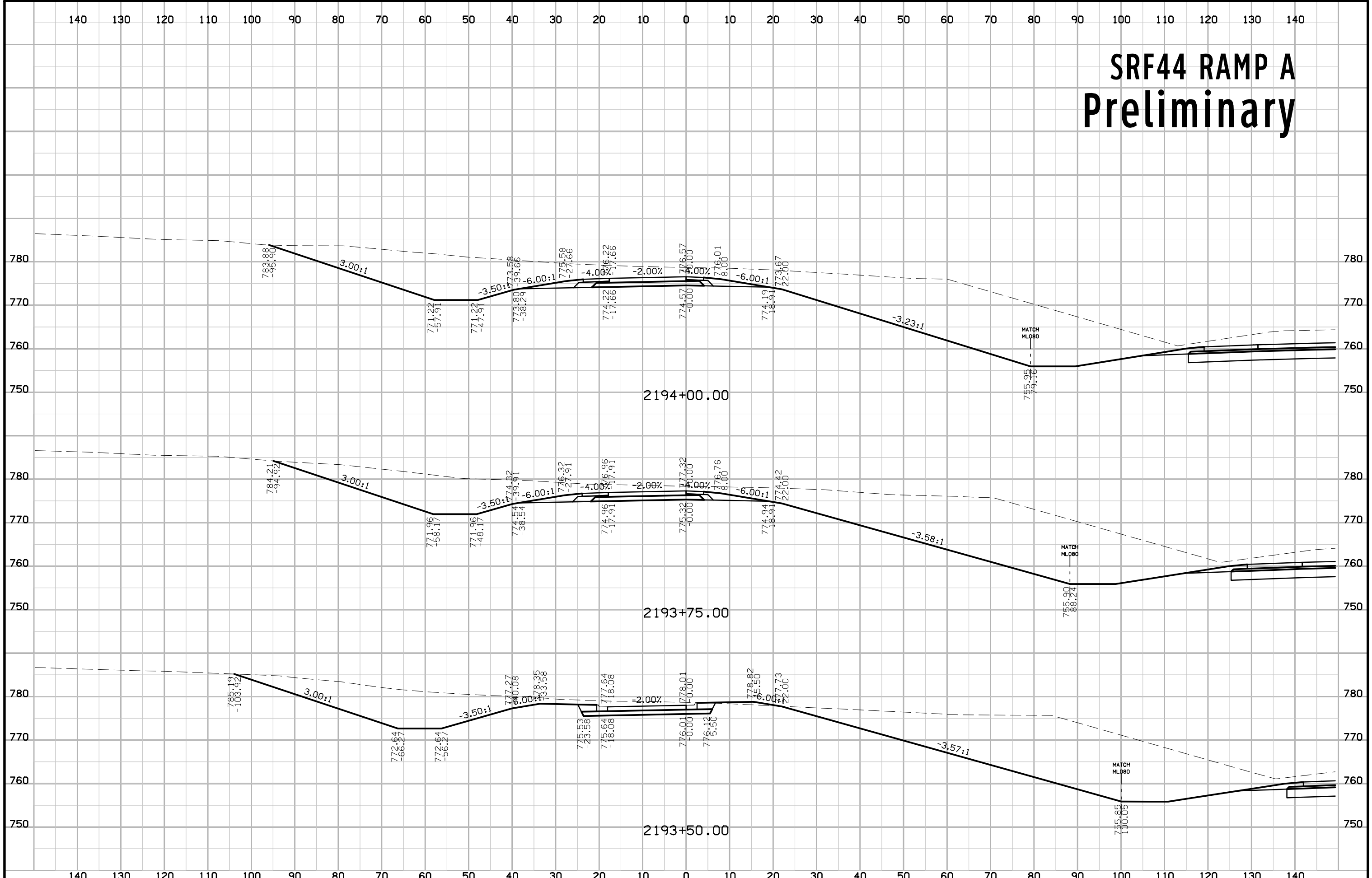
Trail Under I-80 Preliminary



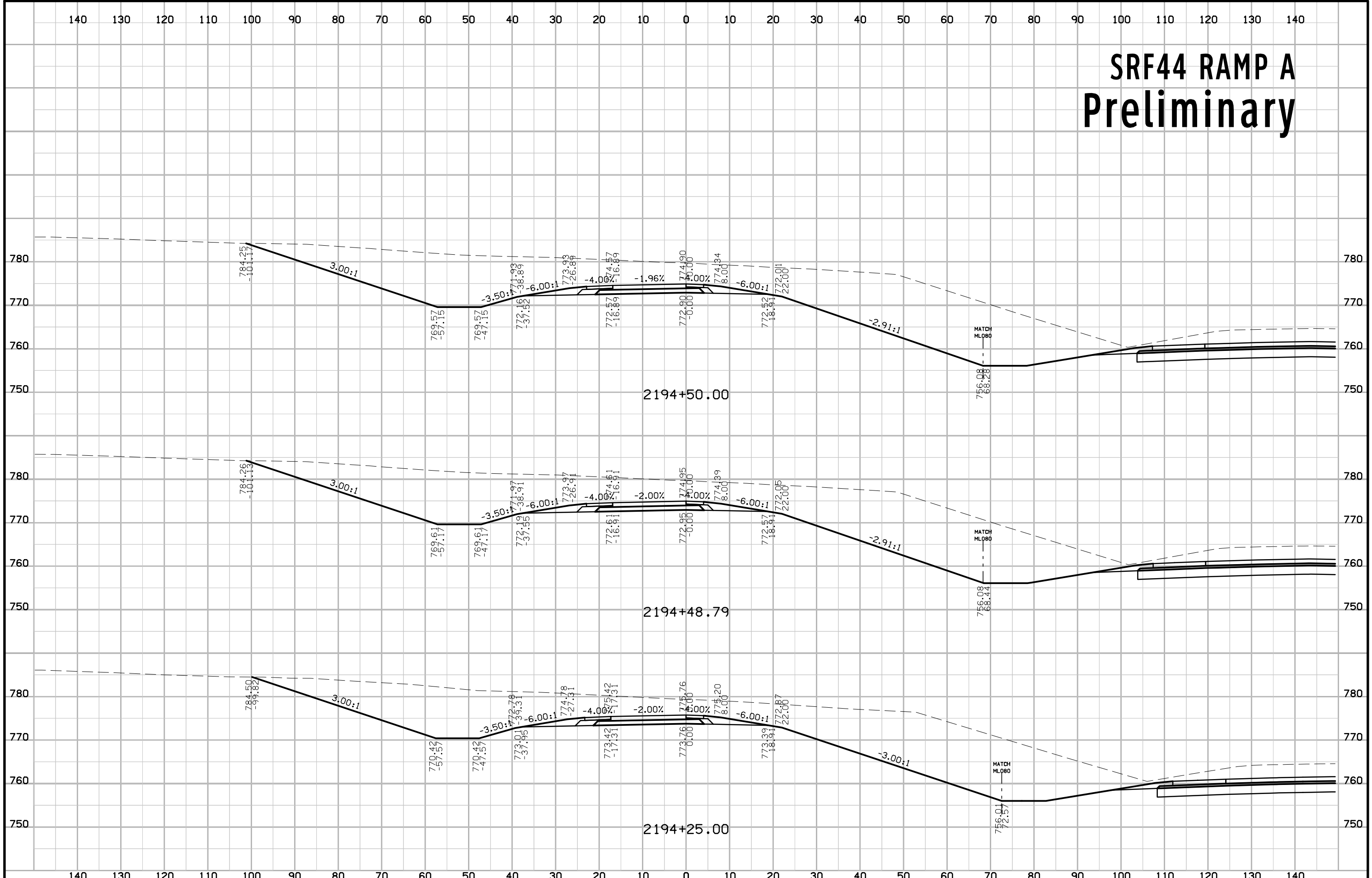
SRF44 RAMP A Preliminary



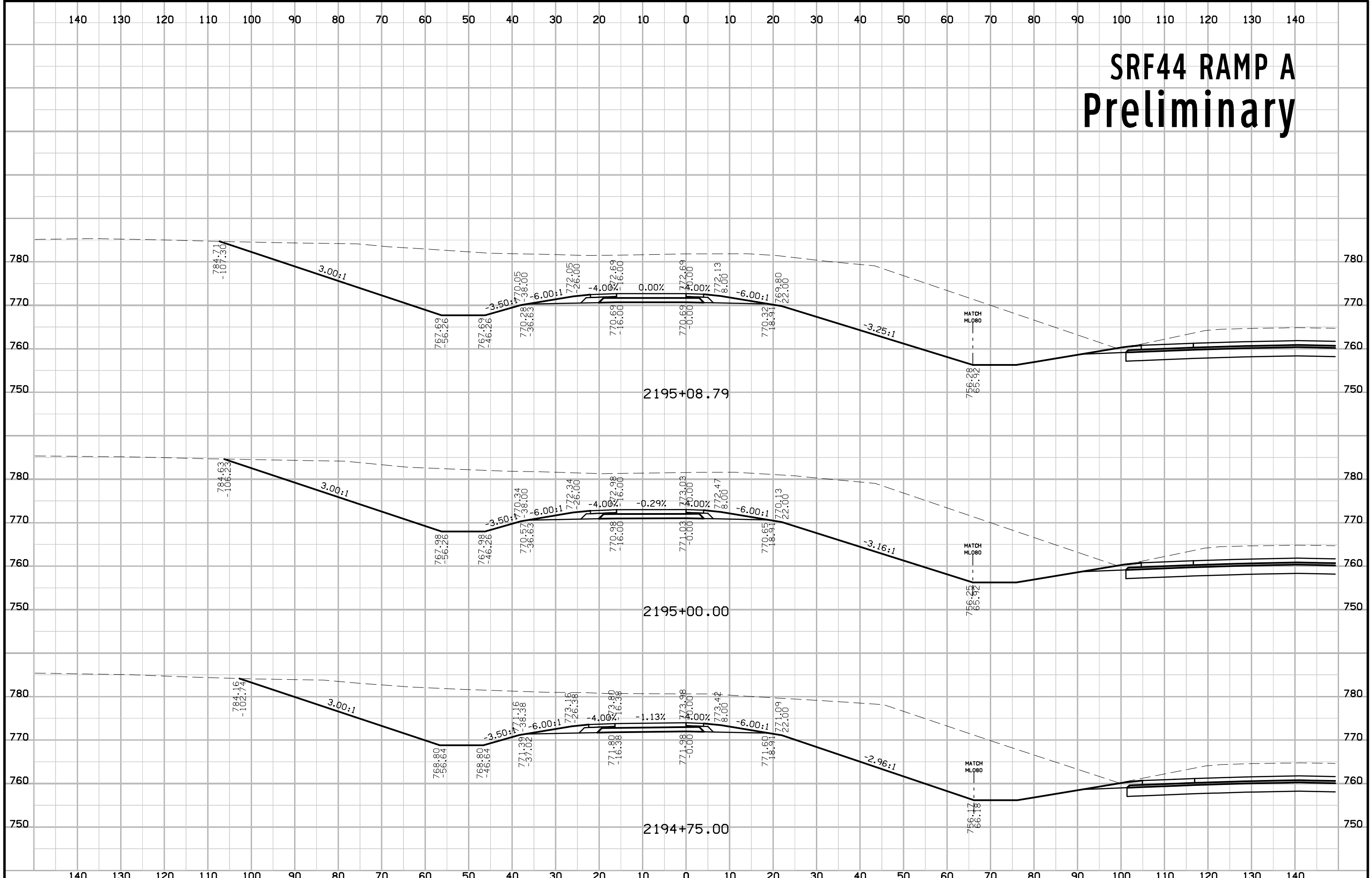
SRF44 RAMP A Preliminary



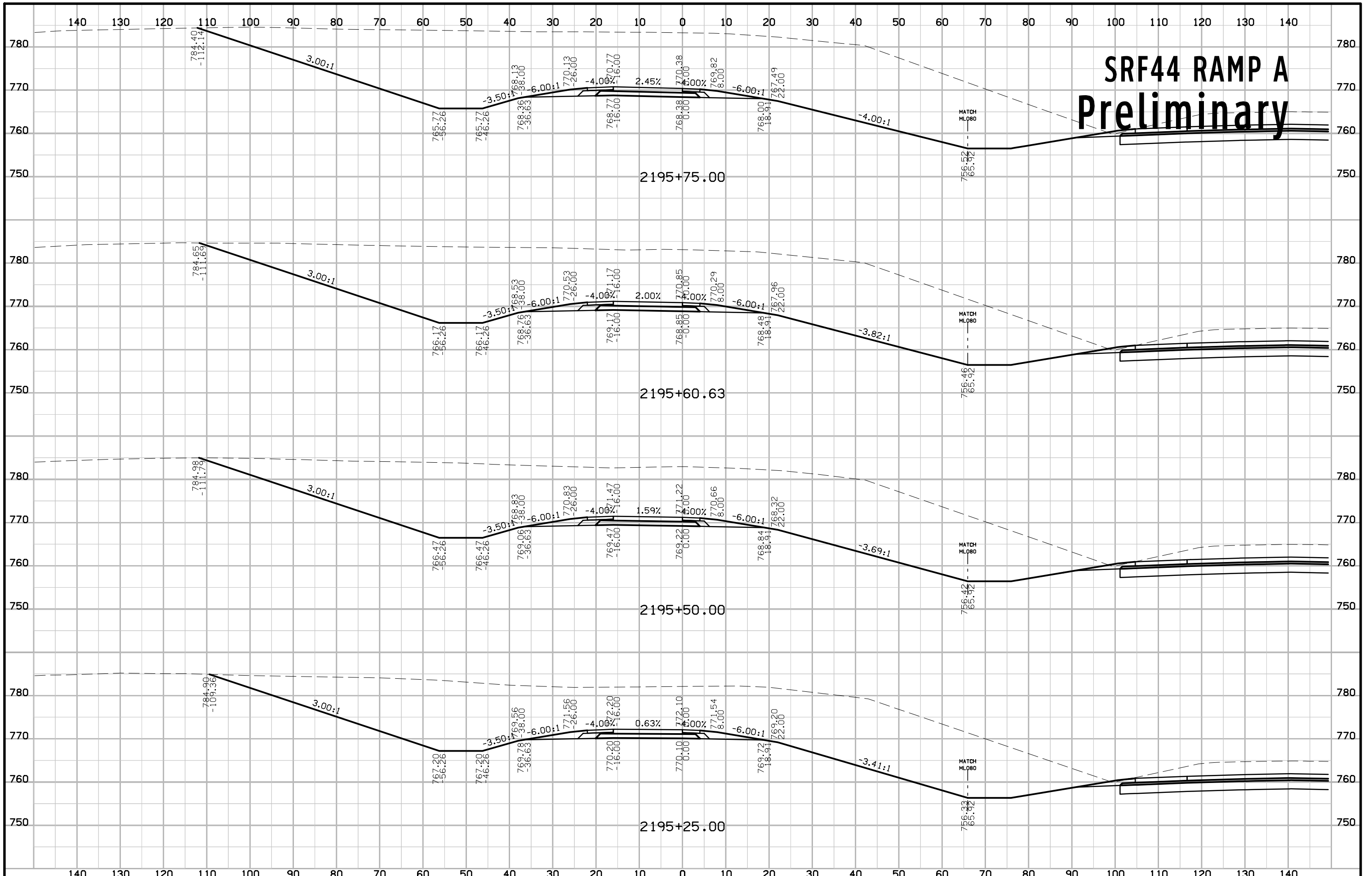
SRF44 RAMP A Preliminary



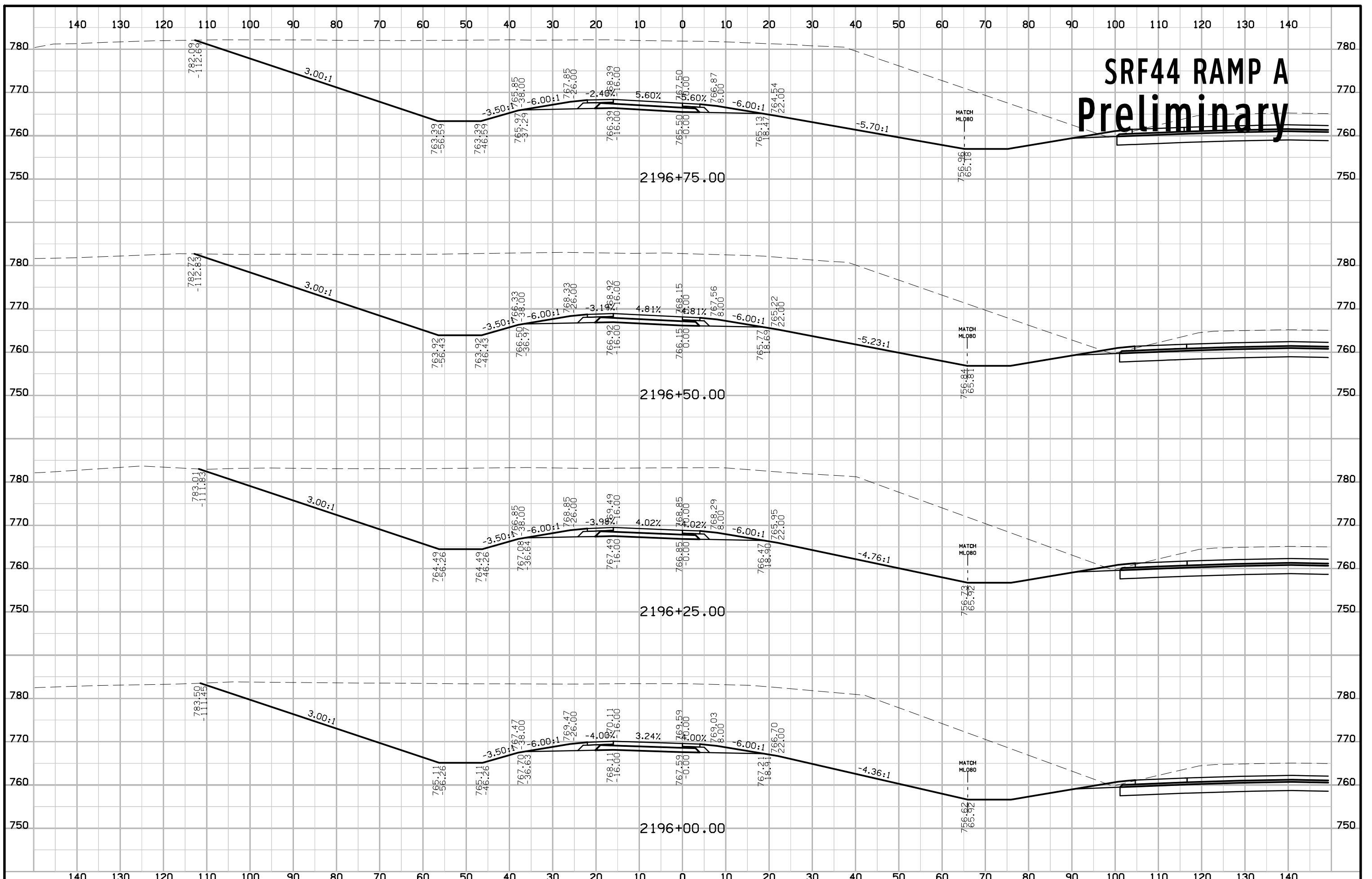
SRF44 RAMP A Preliminary



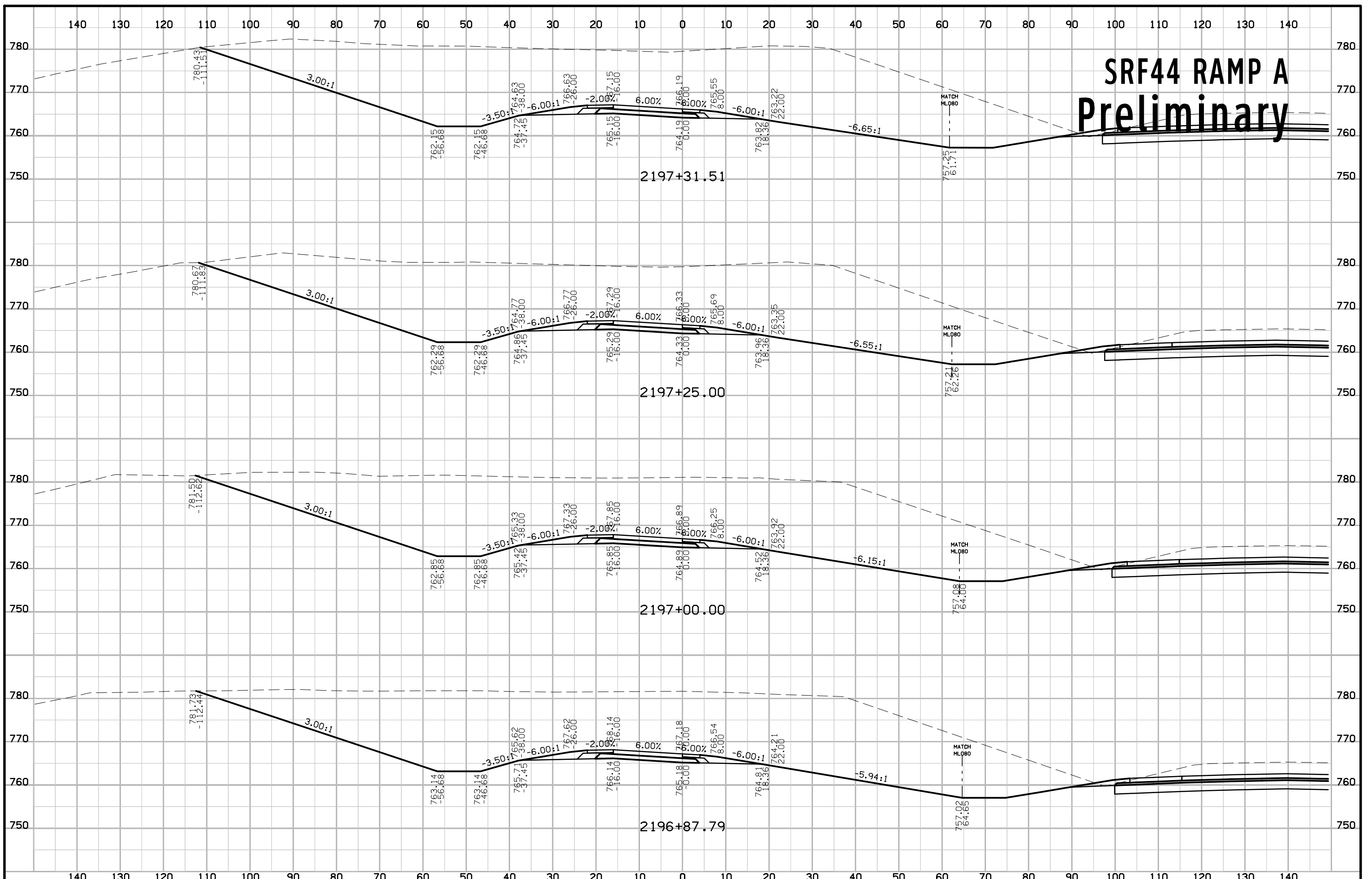
SRF44 RAMP A Preliminary



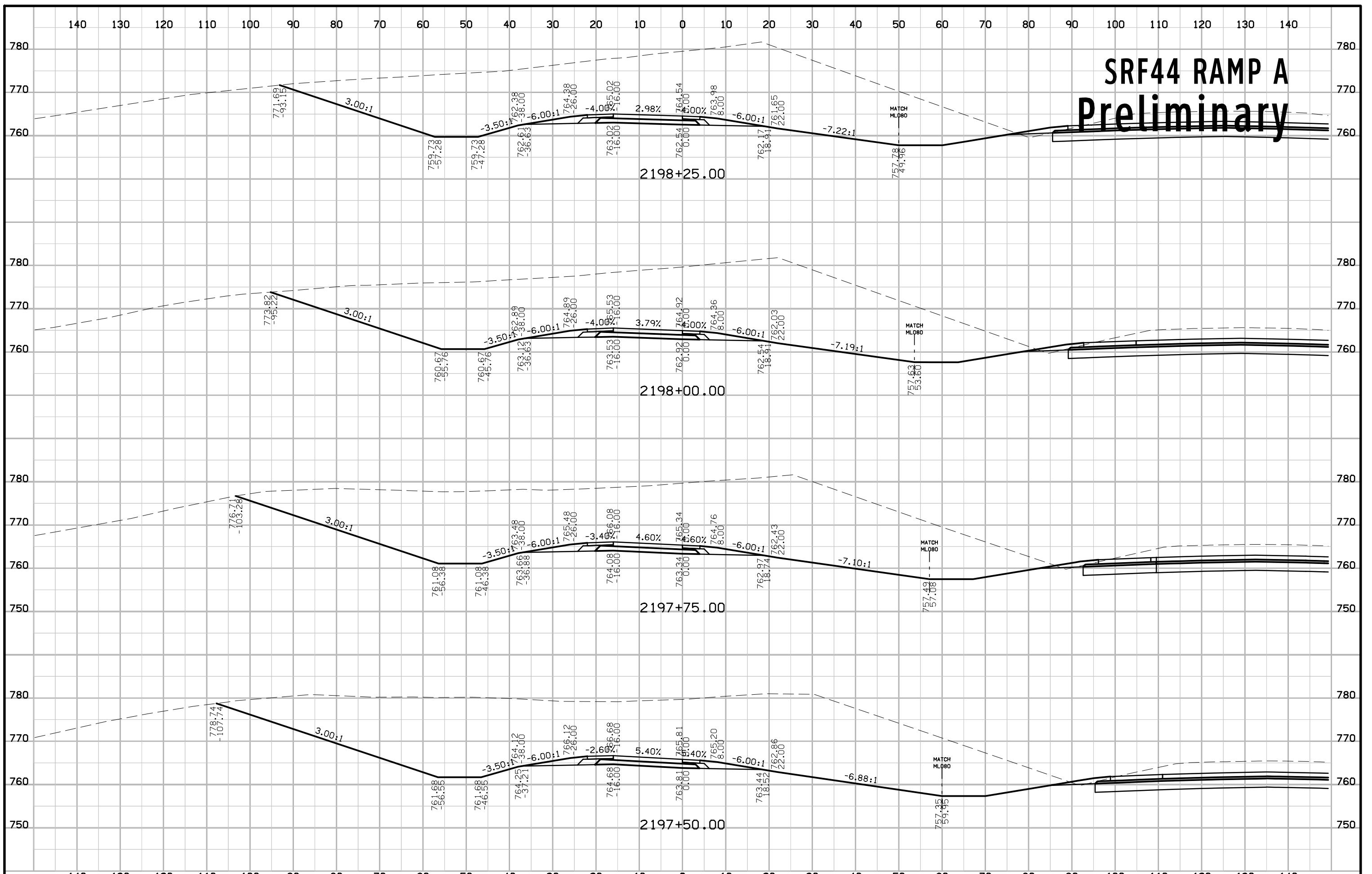
SRF44 RAMP A Preliminary



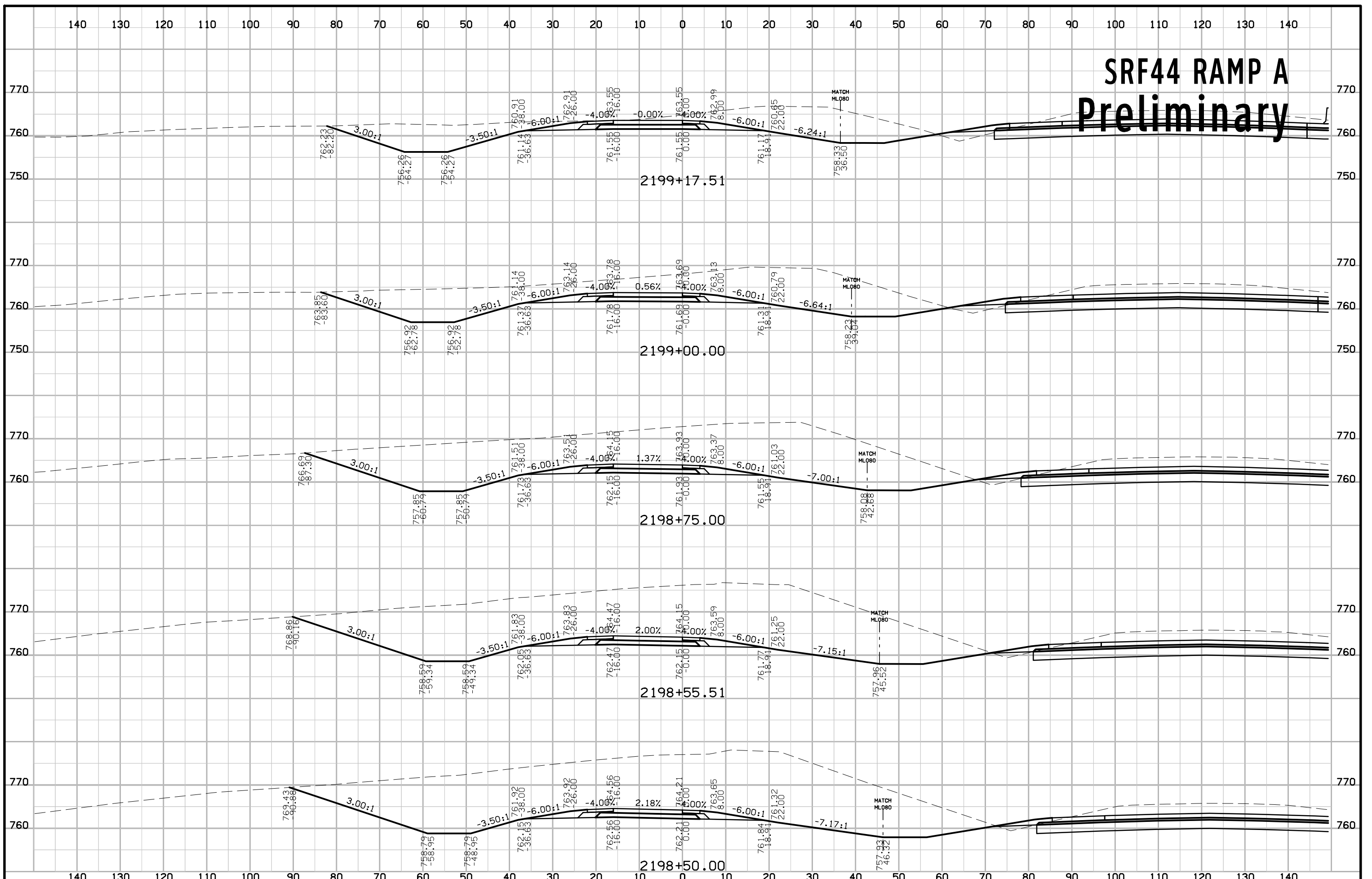
SRF44 RAMP A Preliminary



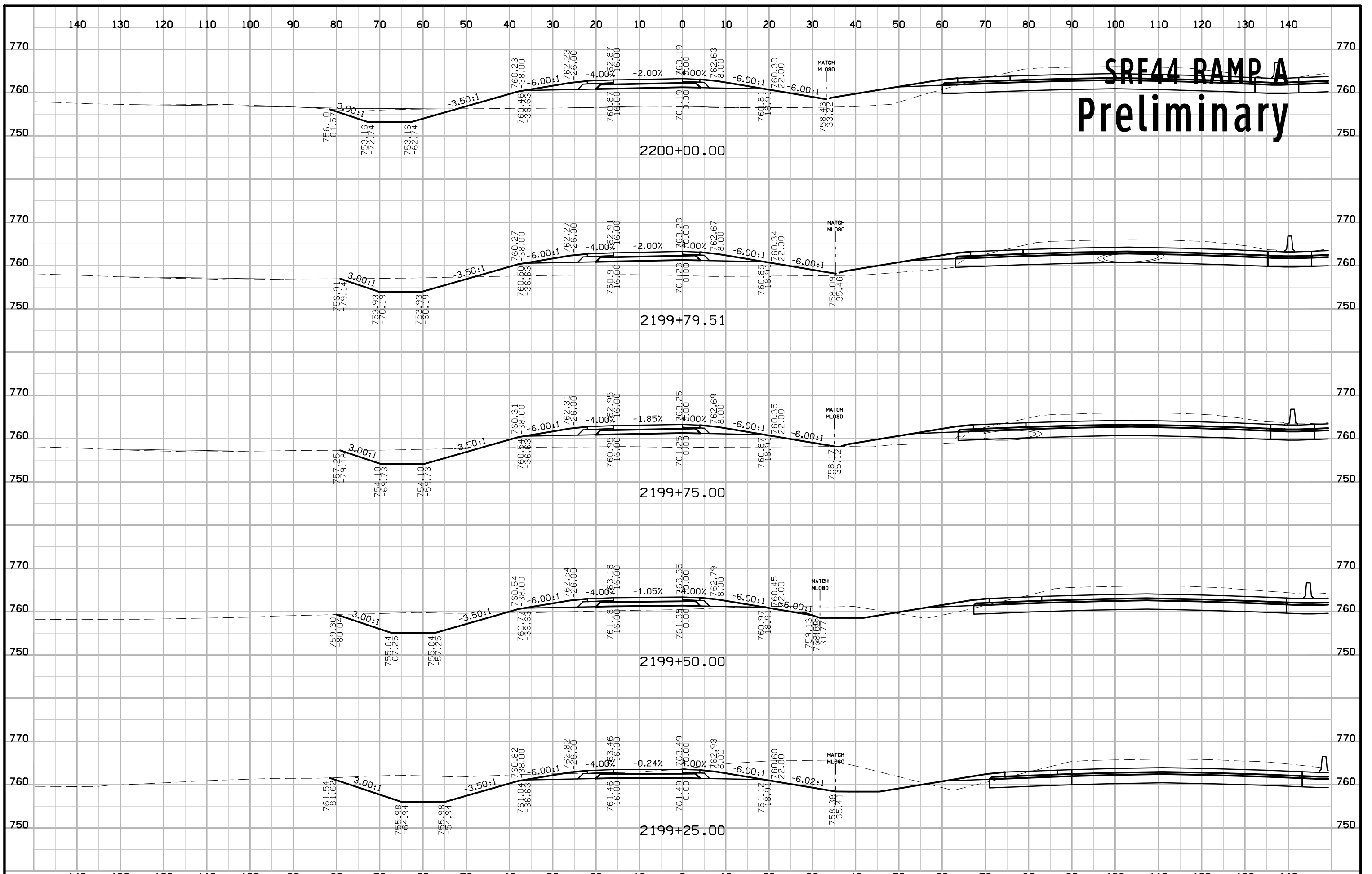
SRF44 RAMP A Preliminary



SRF44 RAMP A Preliminary

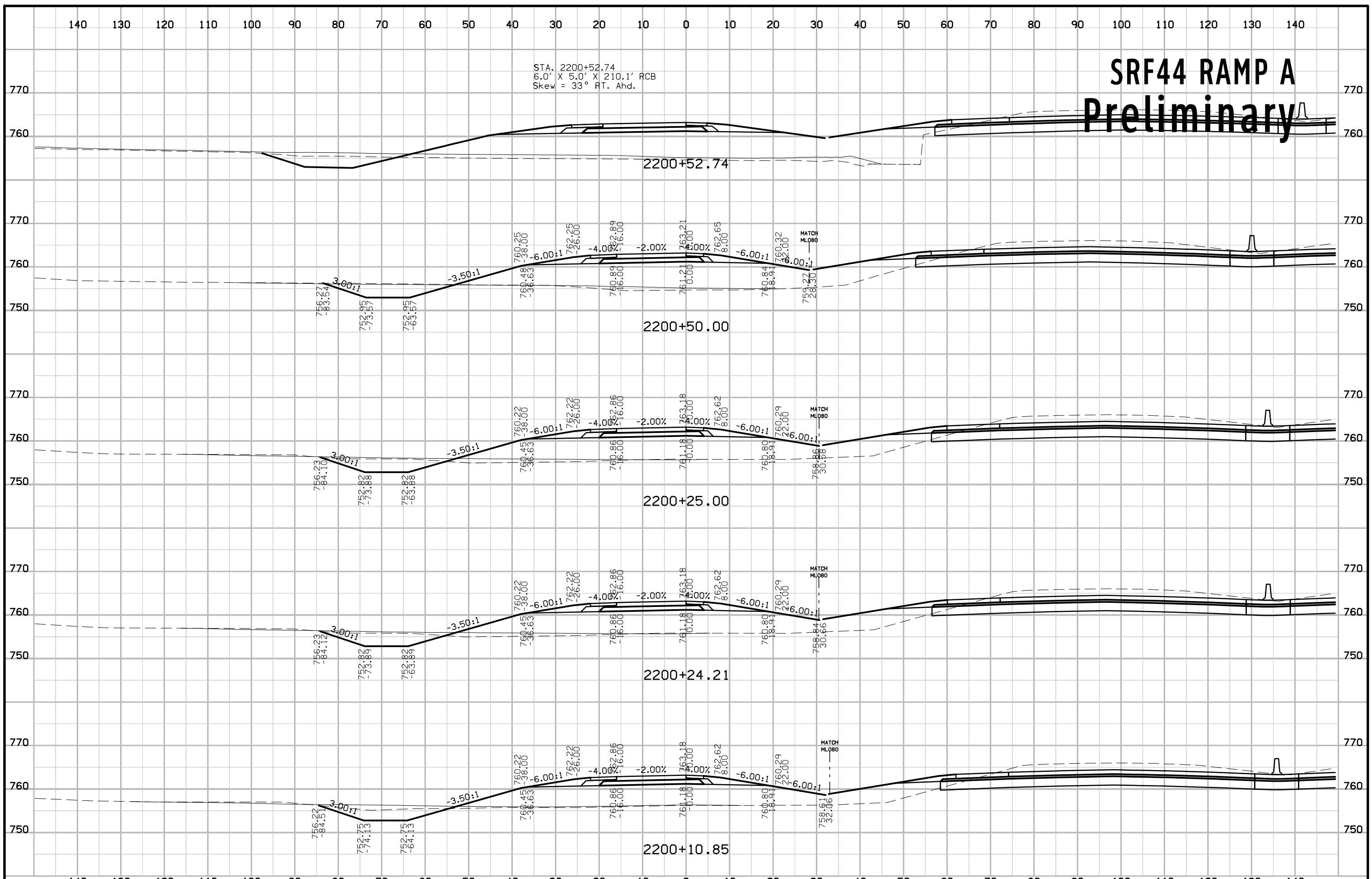


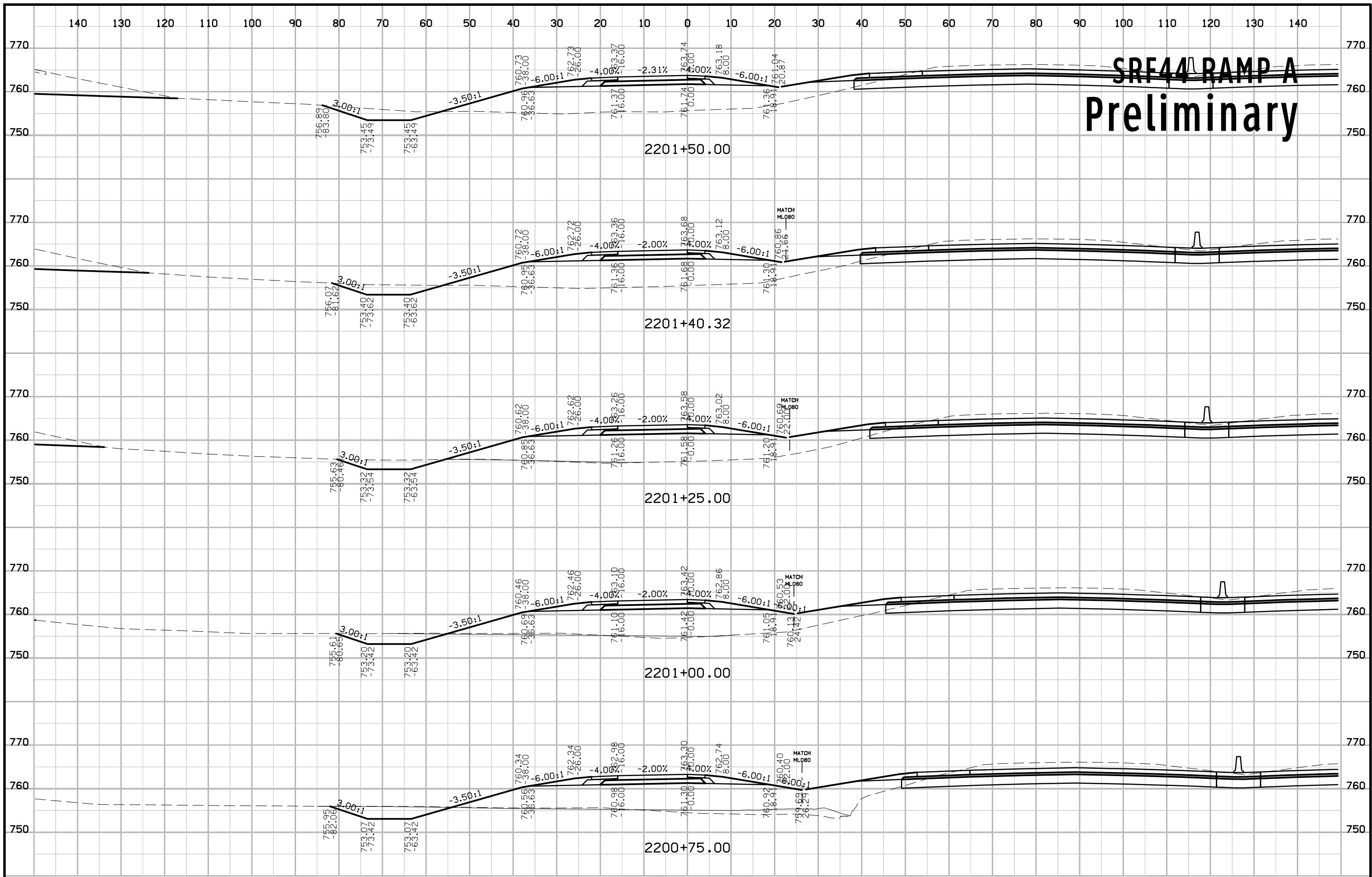
SRF44 RAMP A Preliminary



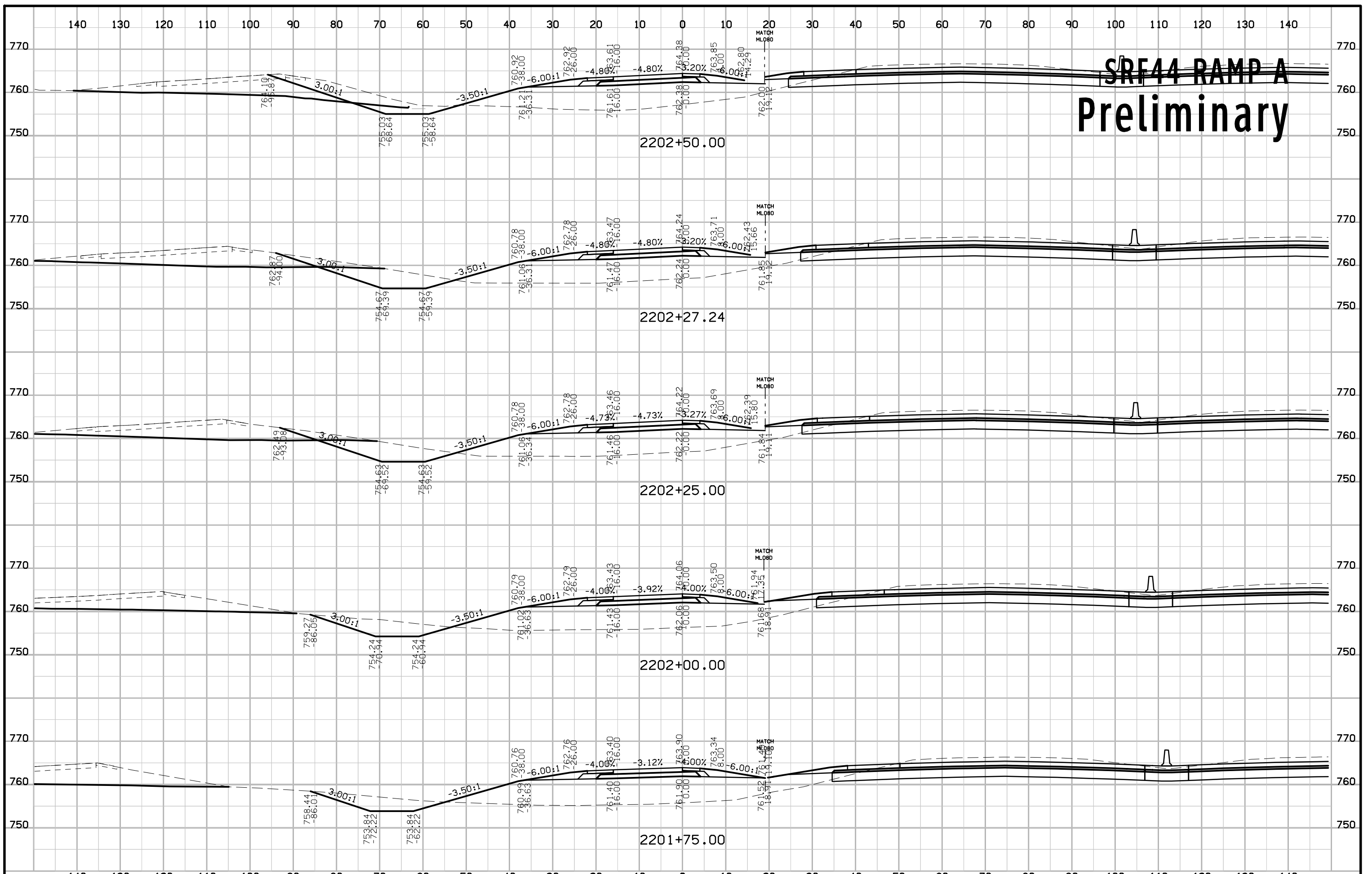
SRF44 RAMP A Preliminary

STA. 2200+52.74
6.0' X 5.0' X 210.1' RCB
Skew = 33° RT. Ahd.

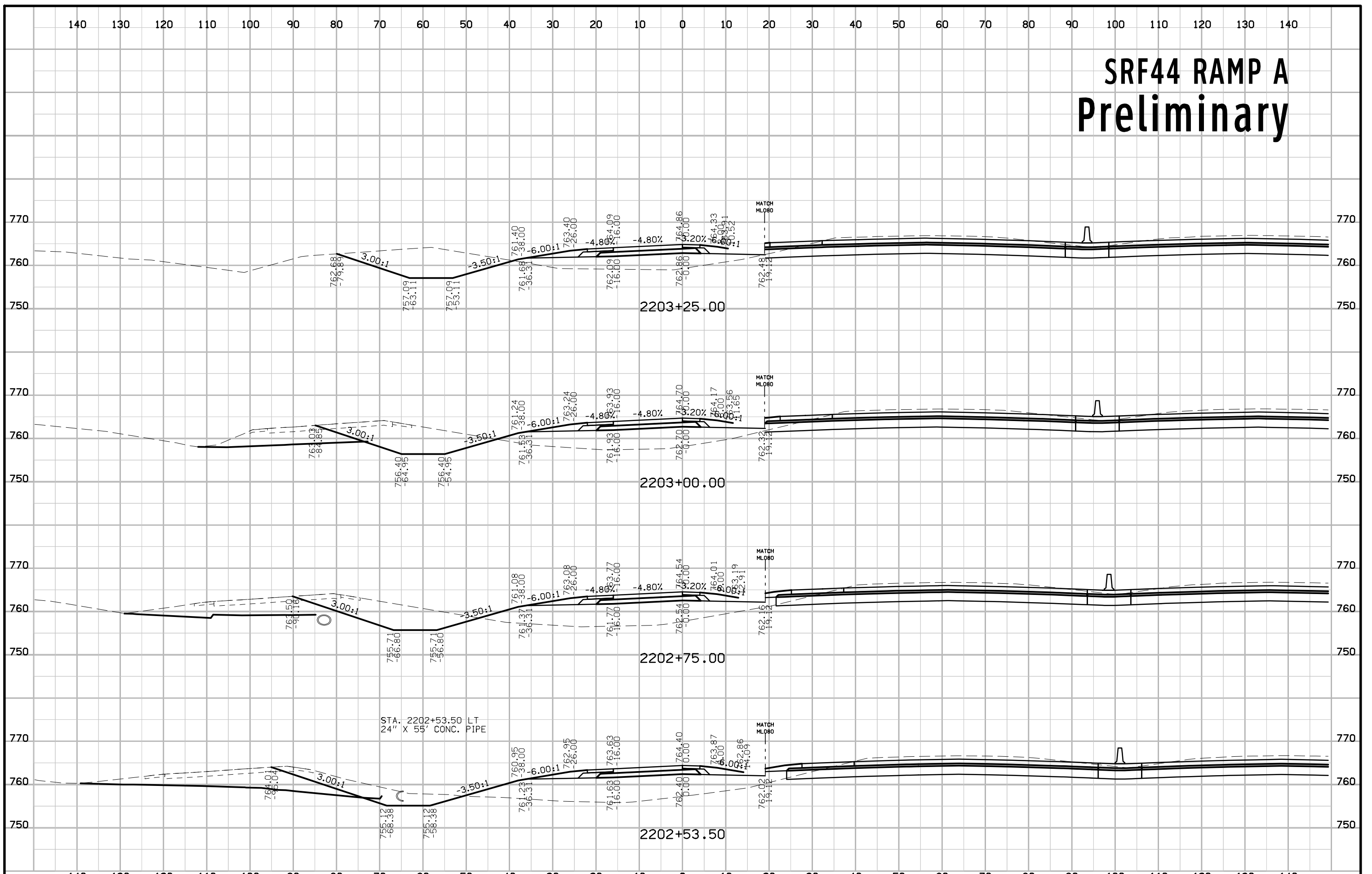




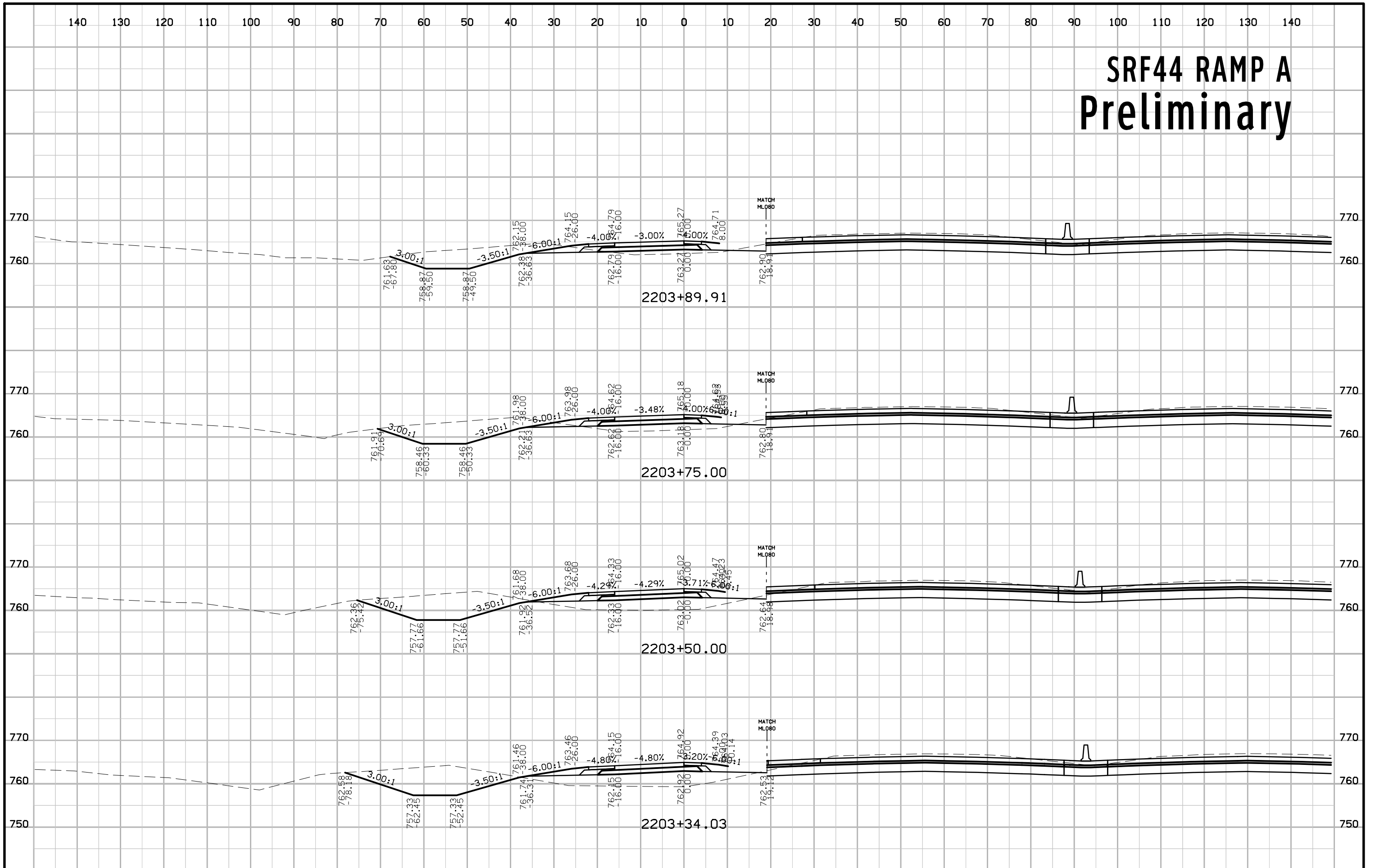
SRF44 RAMP A Preliminary



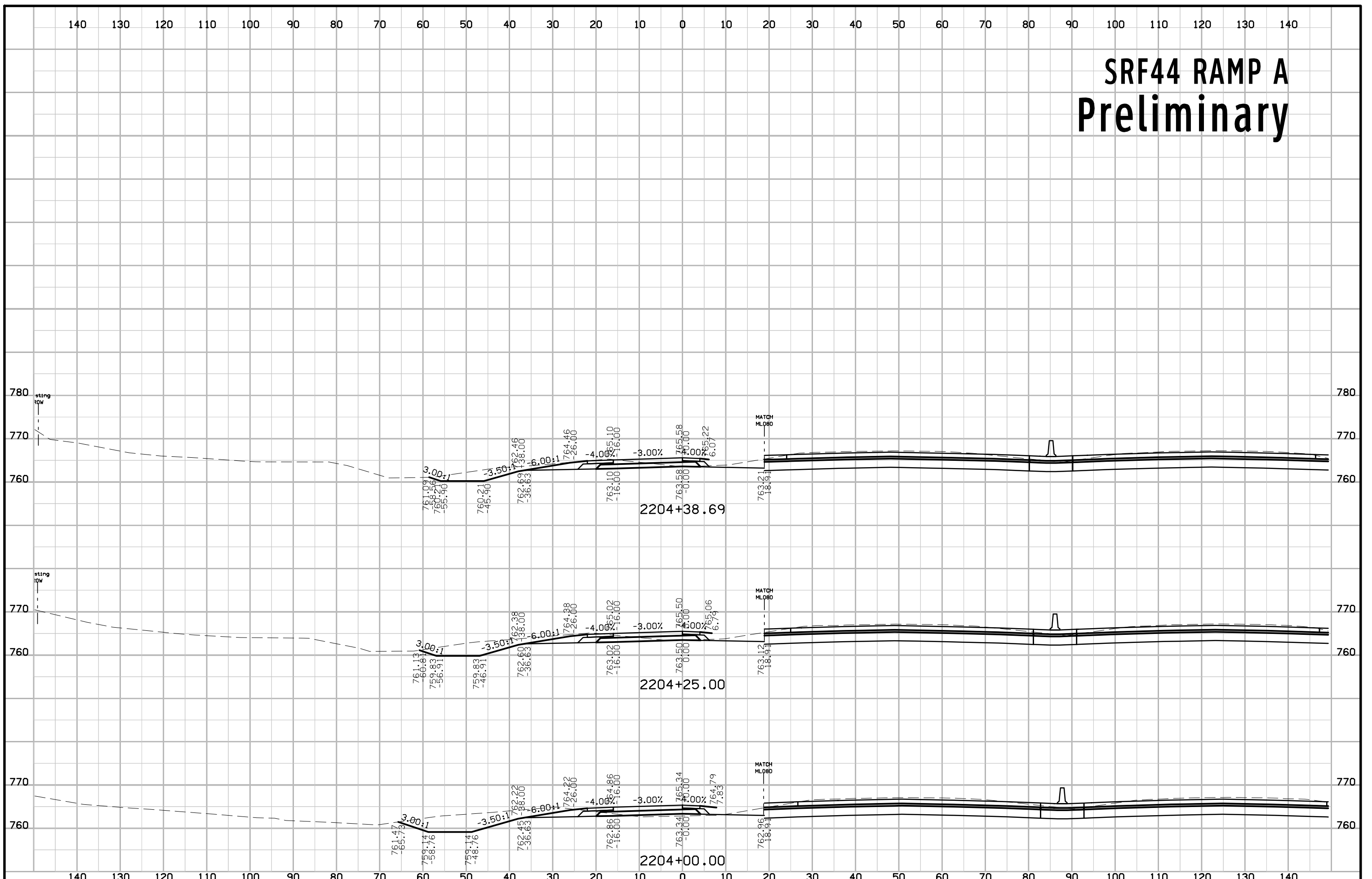
SRF44 RAMP A Preliminary



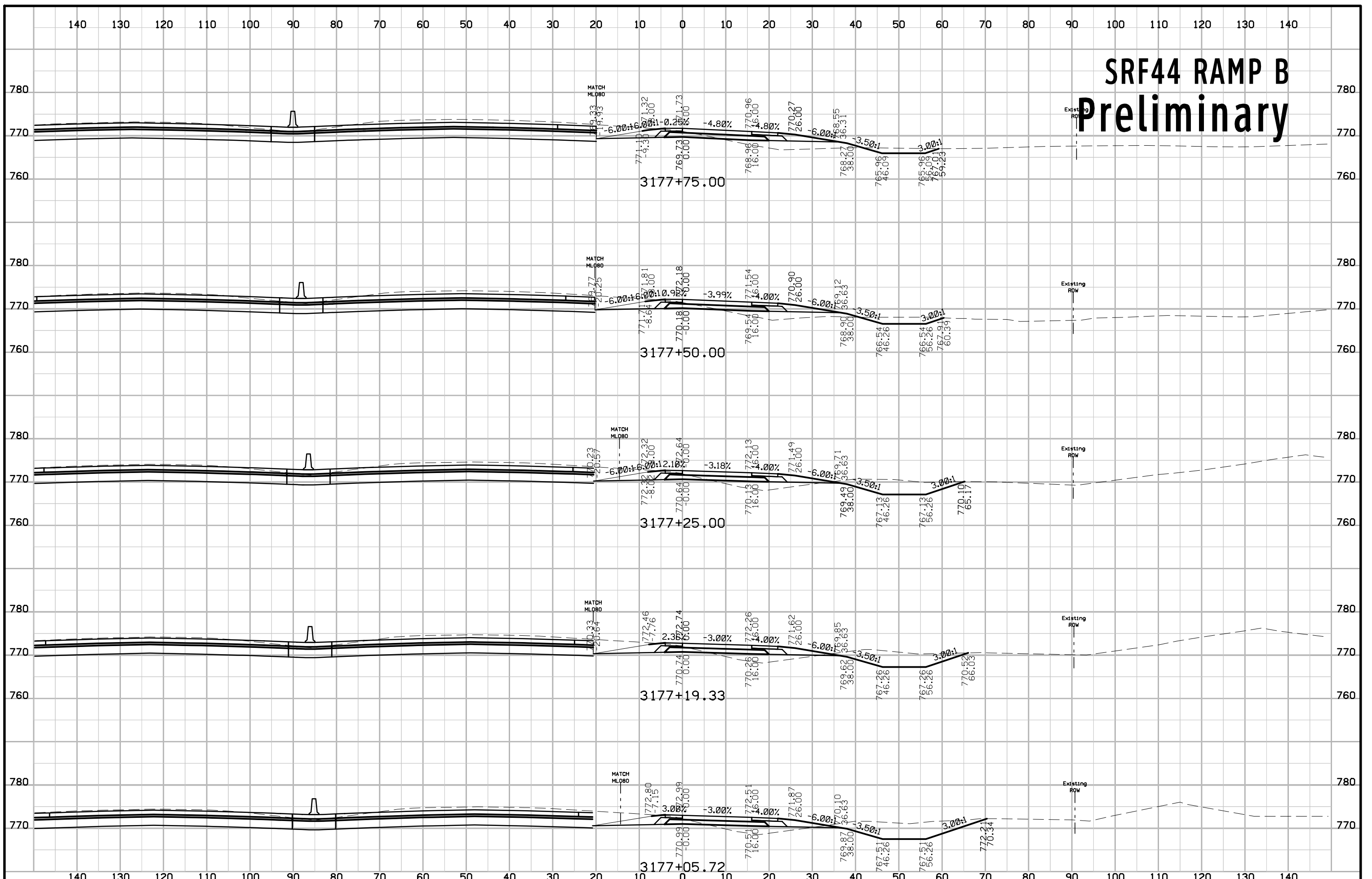
SRF44 RAMP A Preliminary

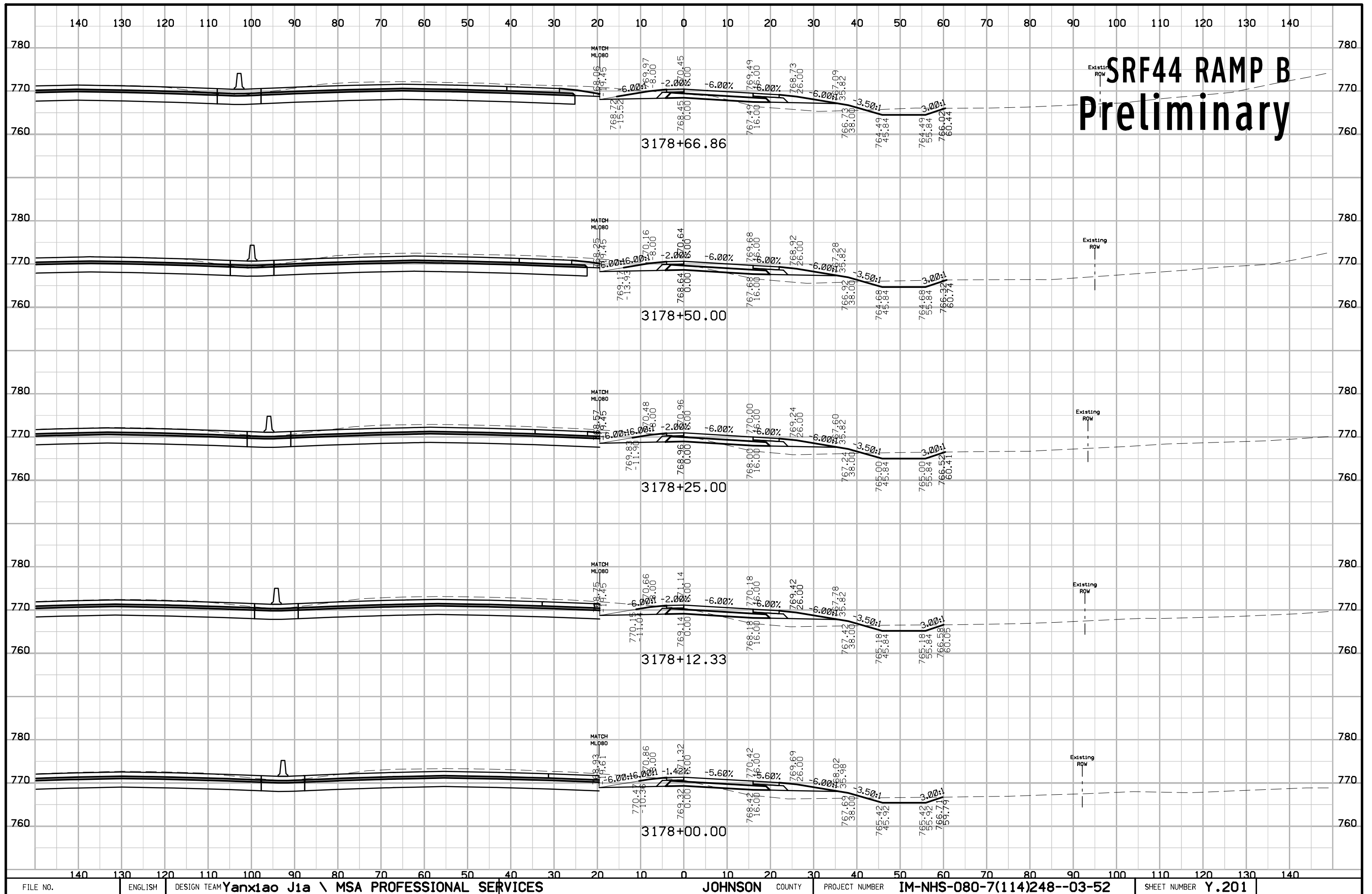


SRF44 RAMP A Preliminary

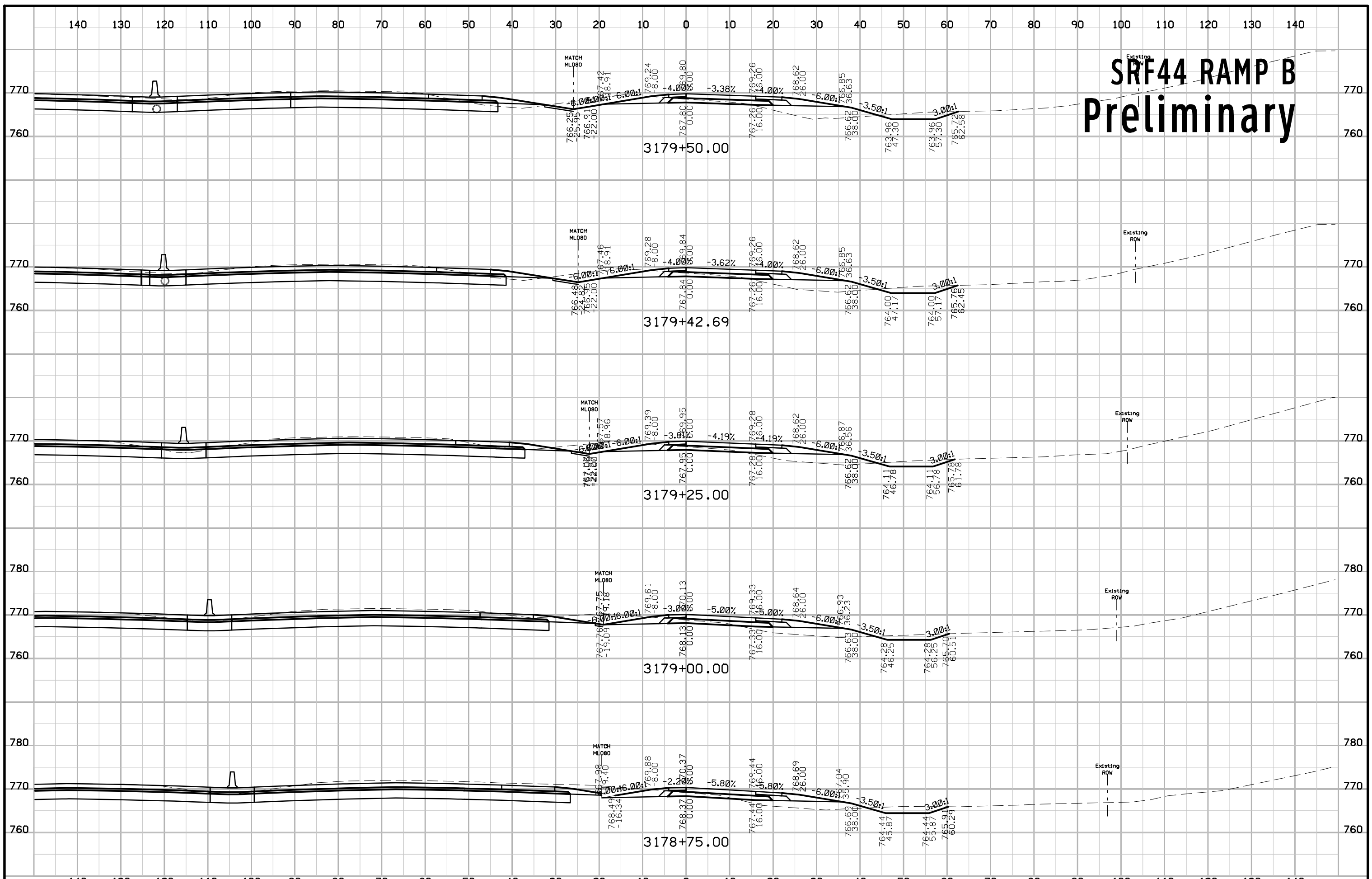


SRF44 RAMP B Preliminary

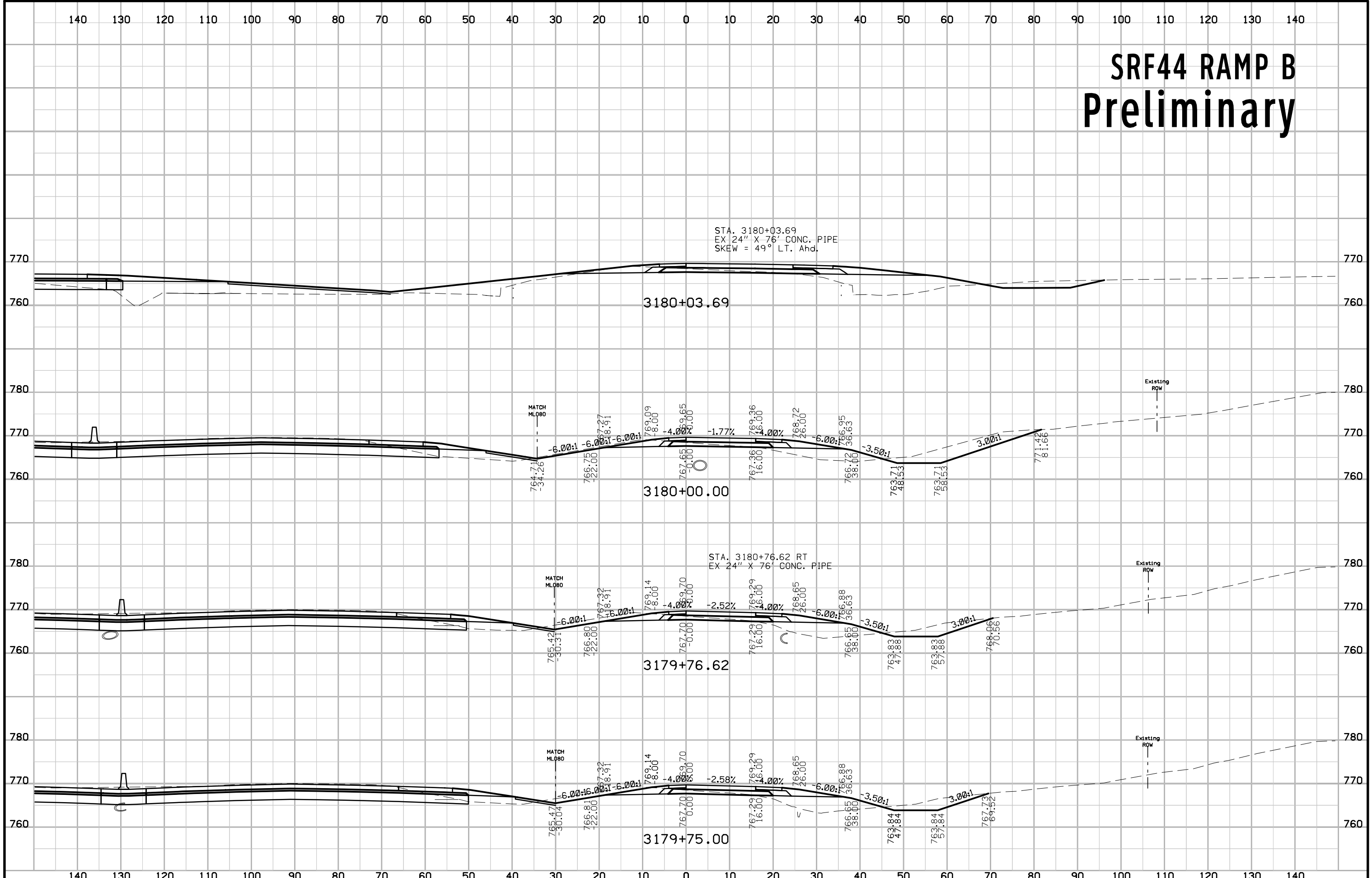




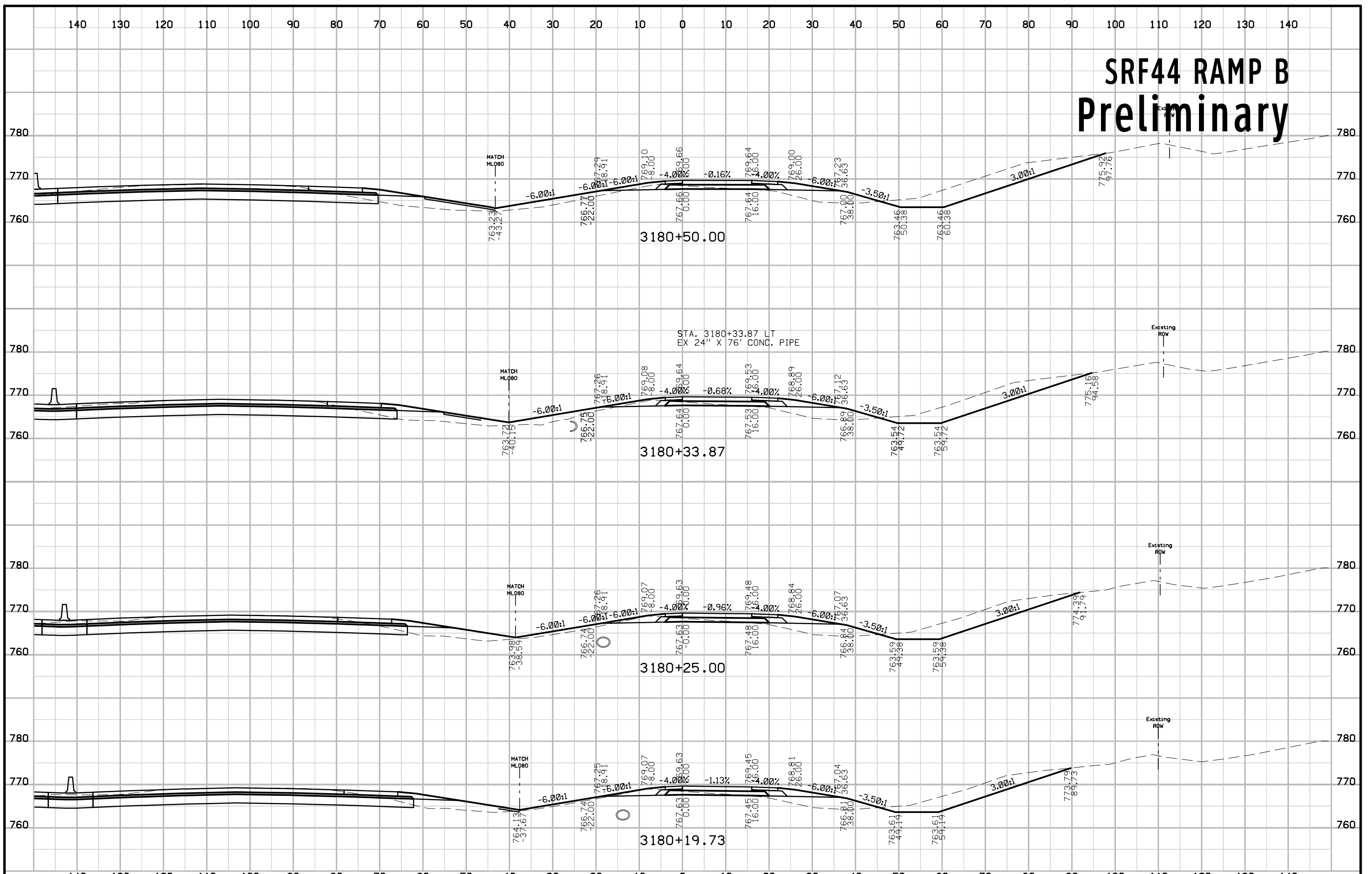
SRF44 RAMP B Preliminary



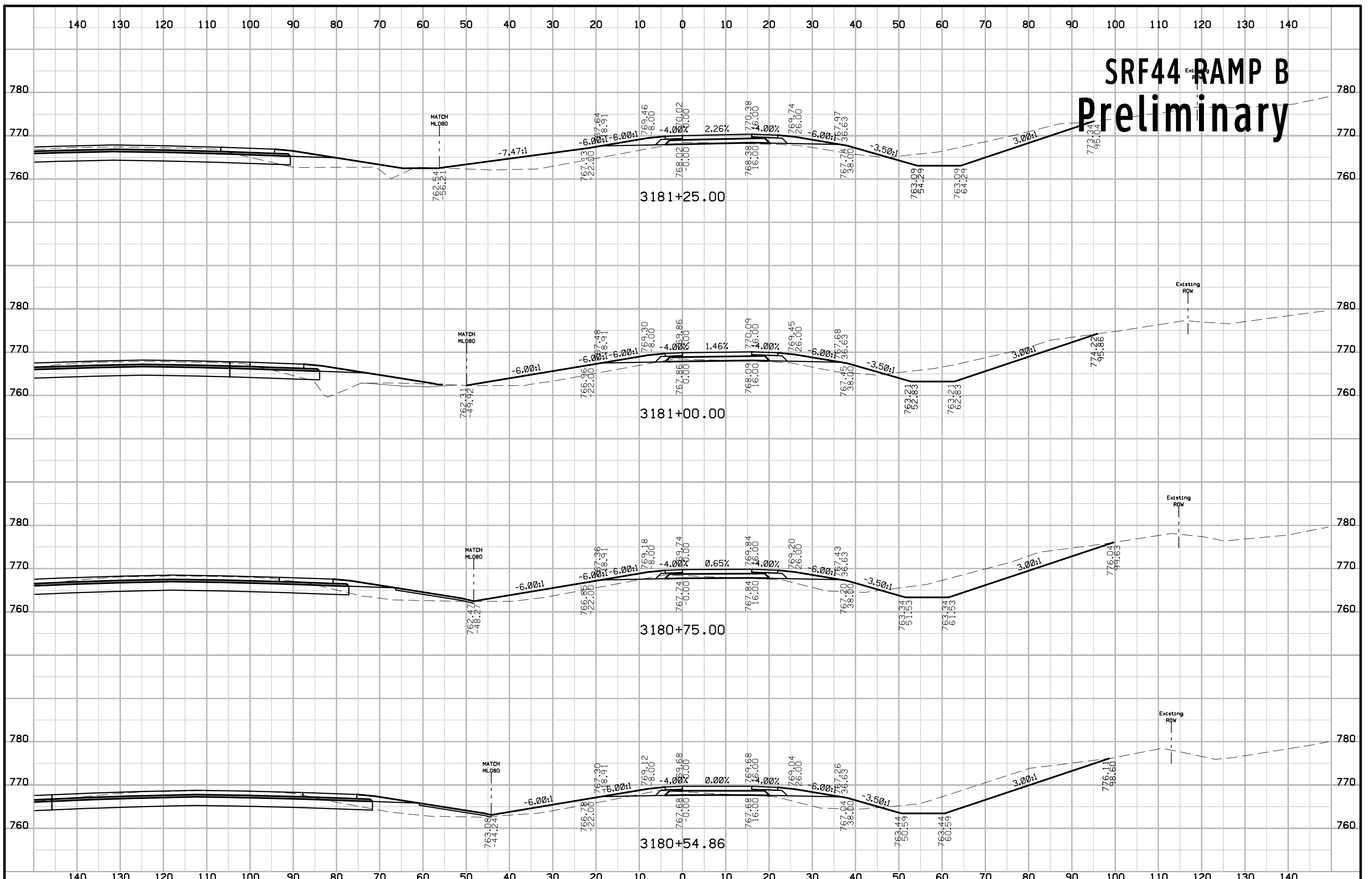
SRF44 RAMP B Preliminary



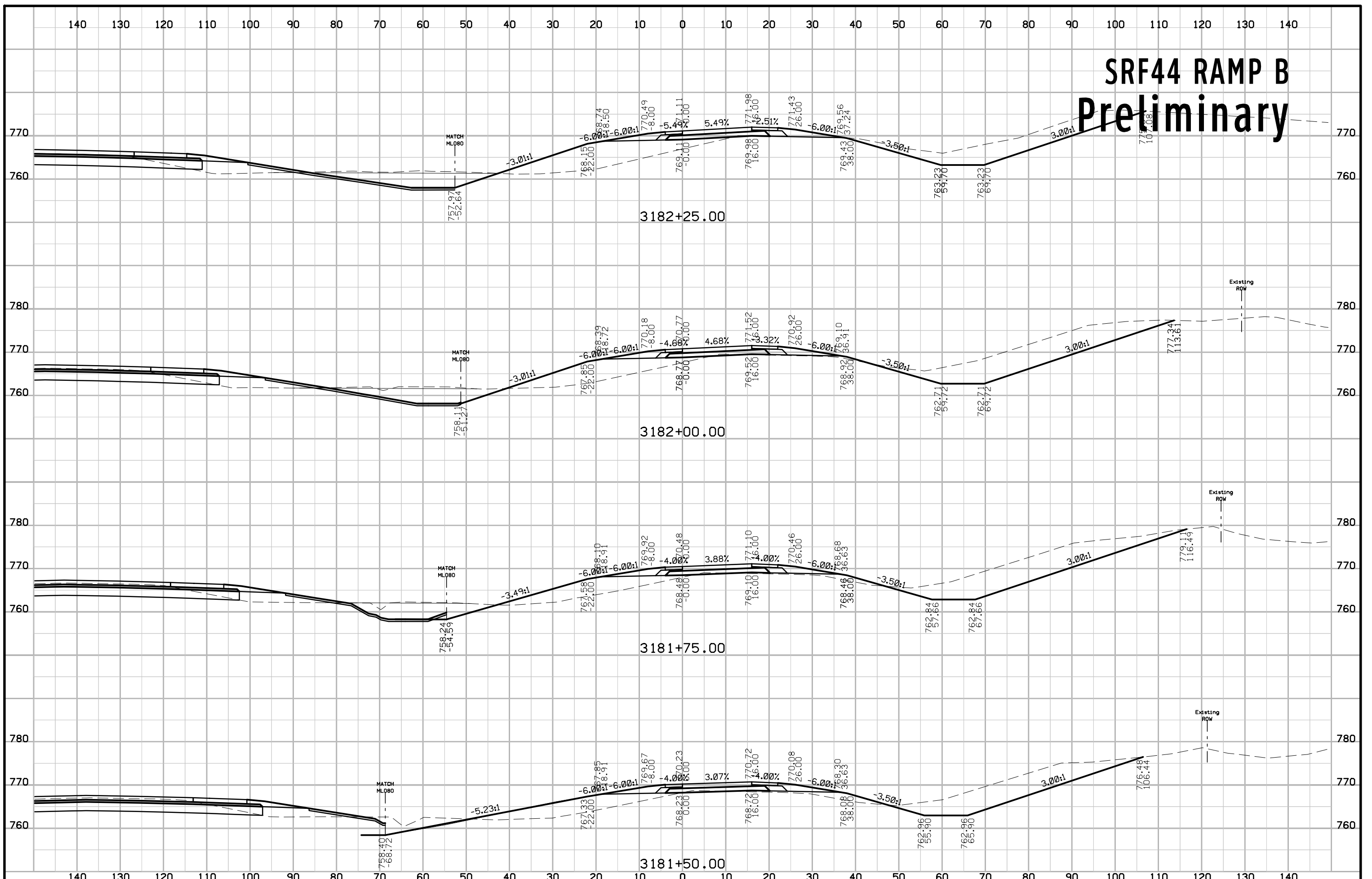
SRF44 RAMP B Preliminary



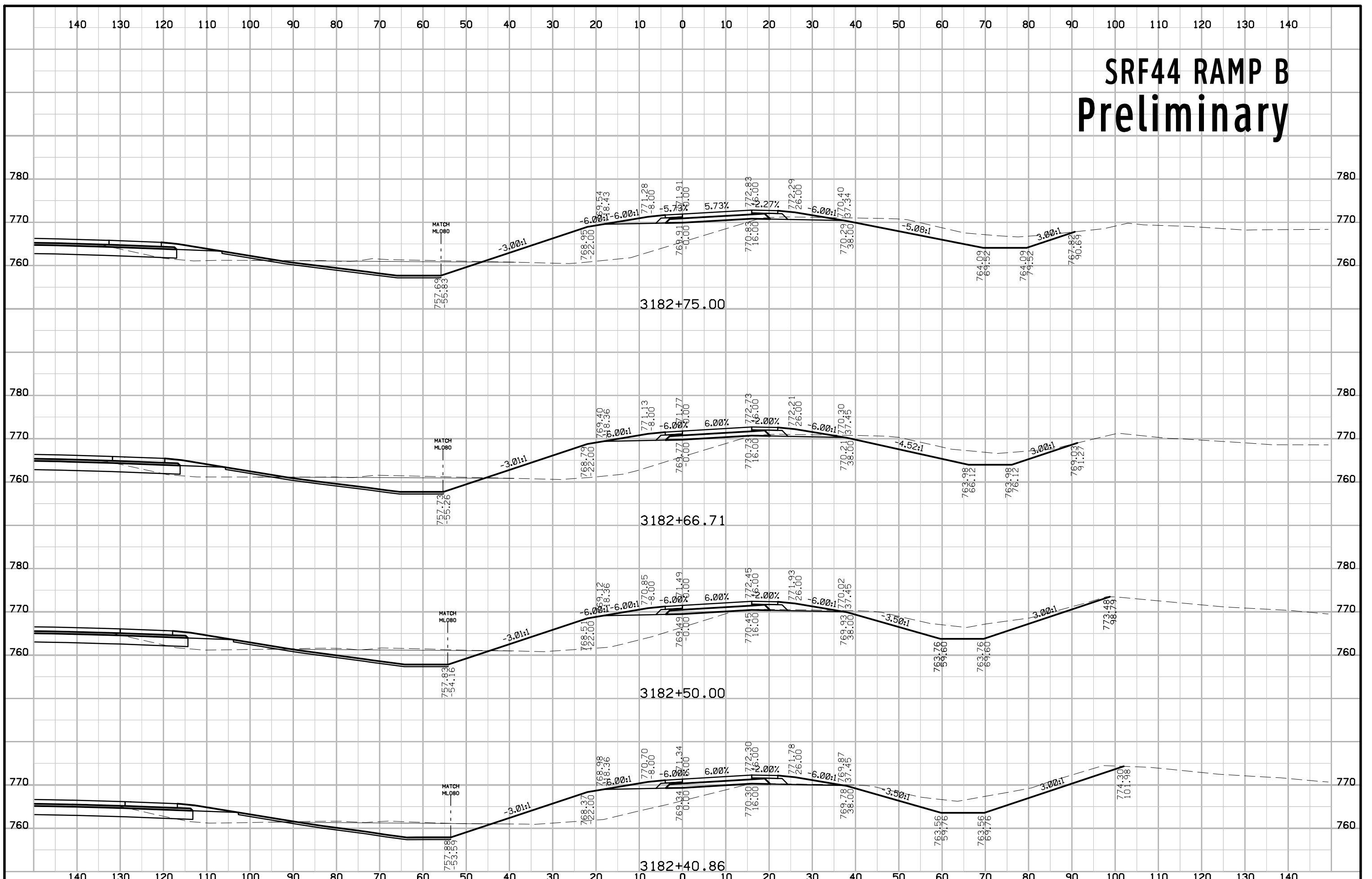
SRF44 RAMP B Preliminary



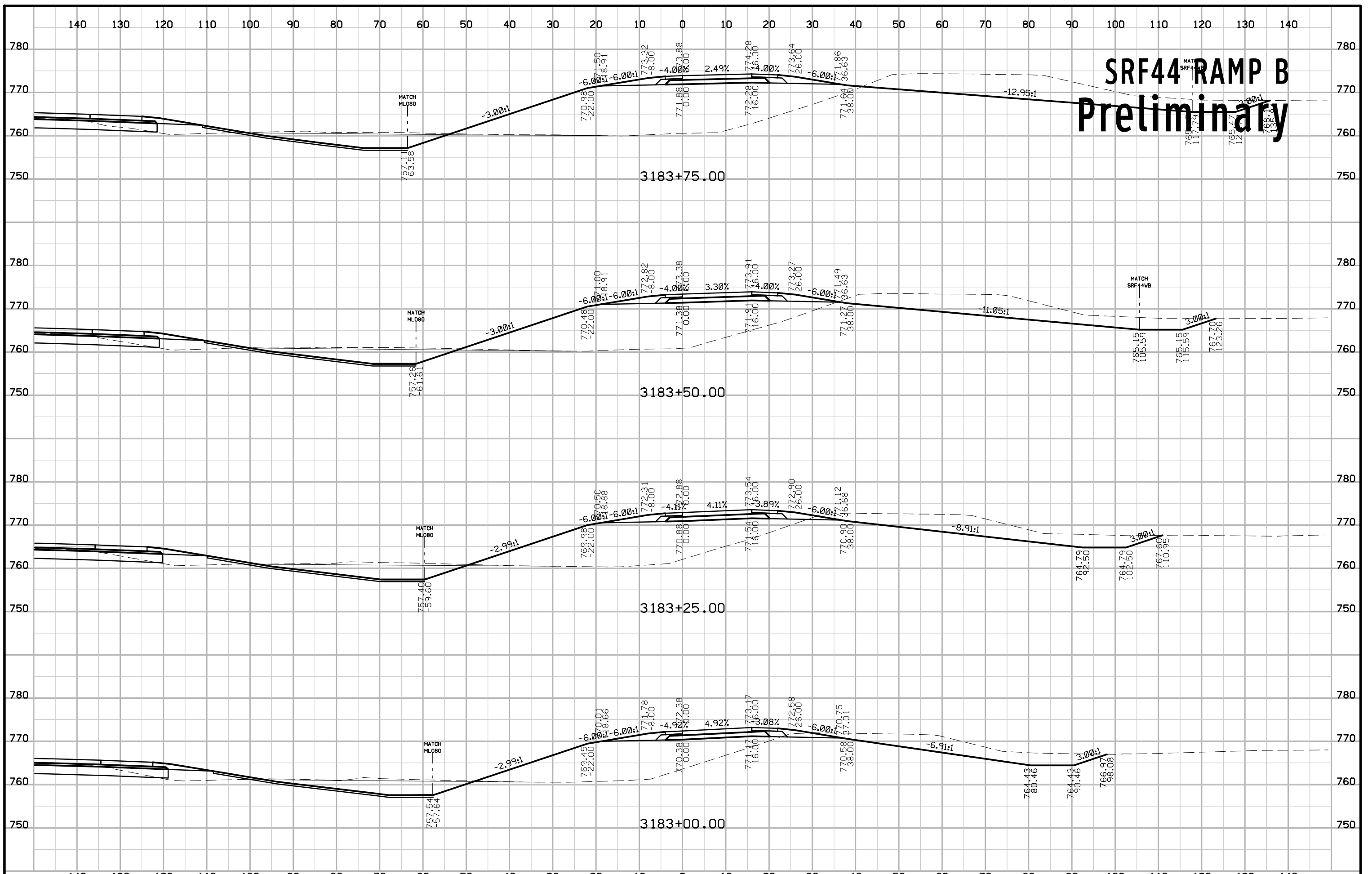
SRF44 RAMP B Preliminary

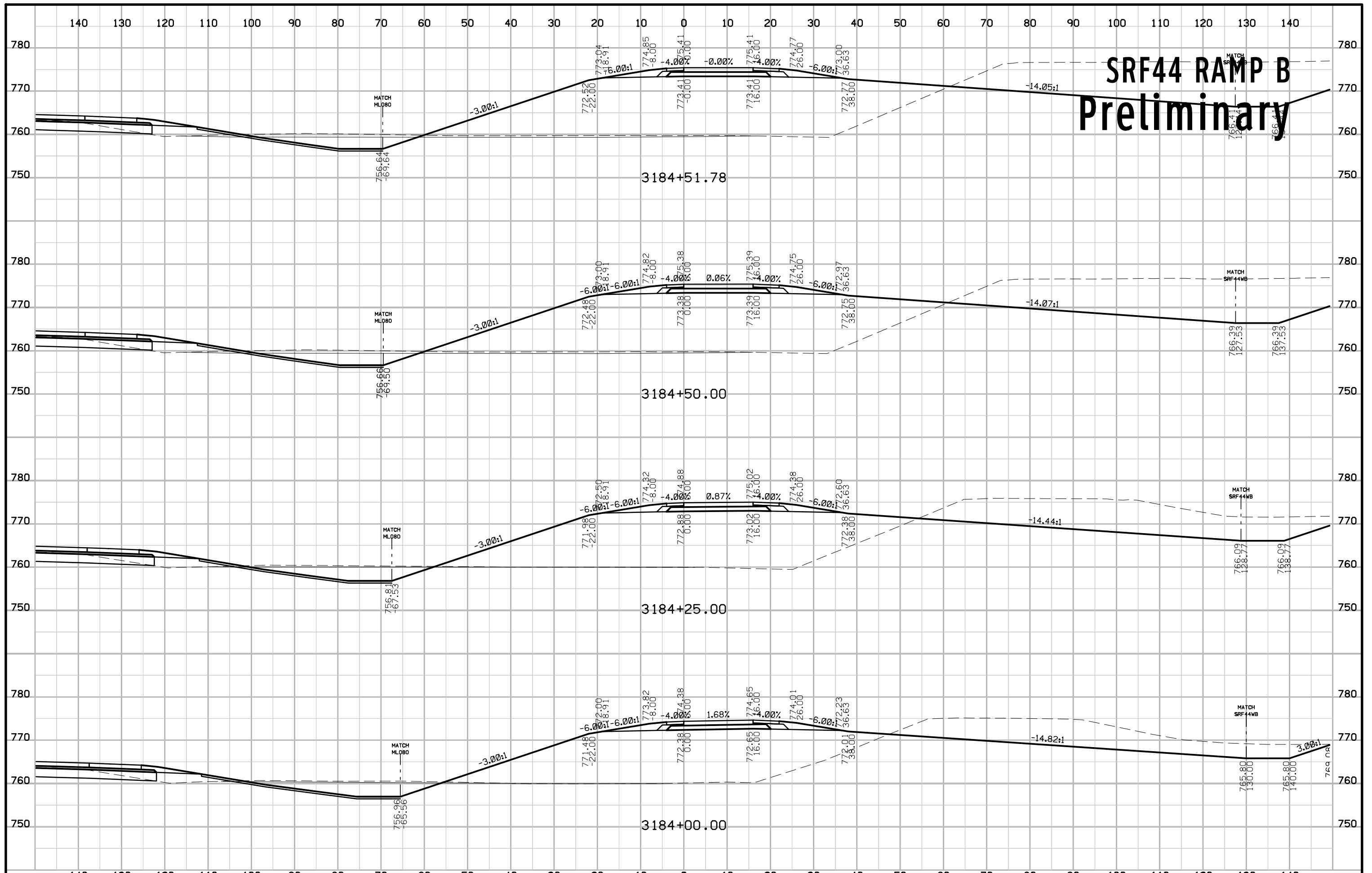


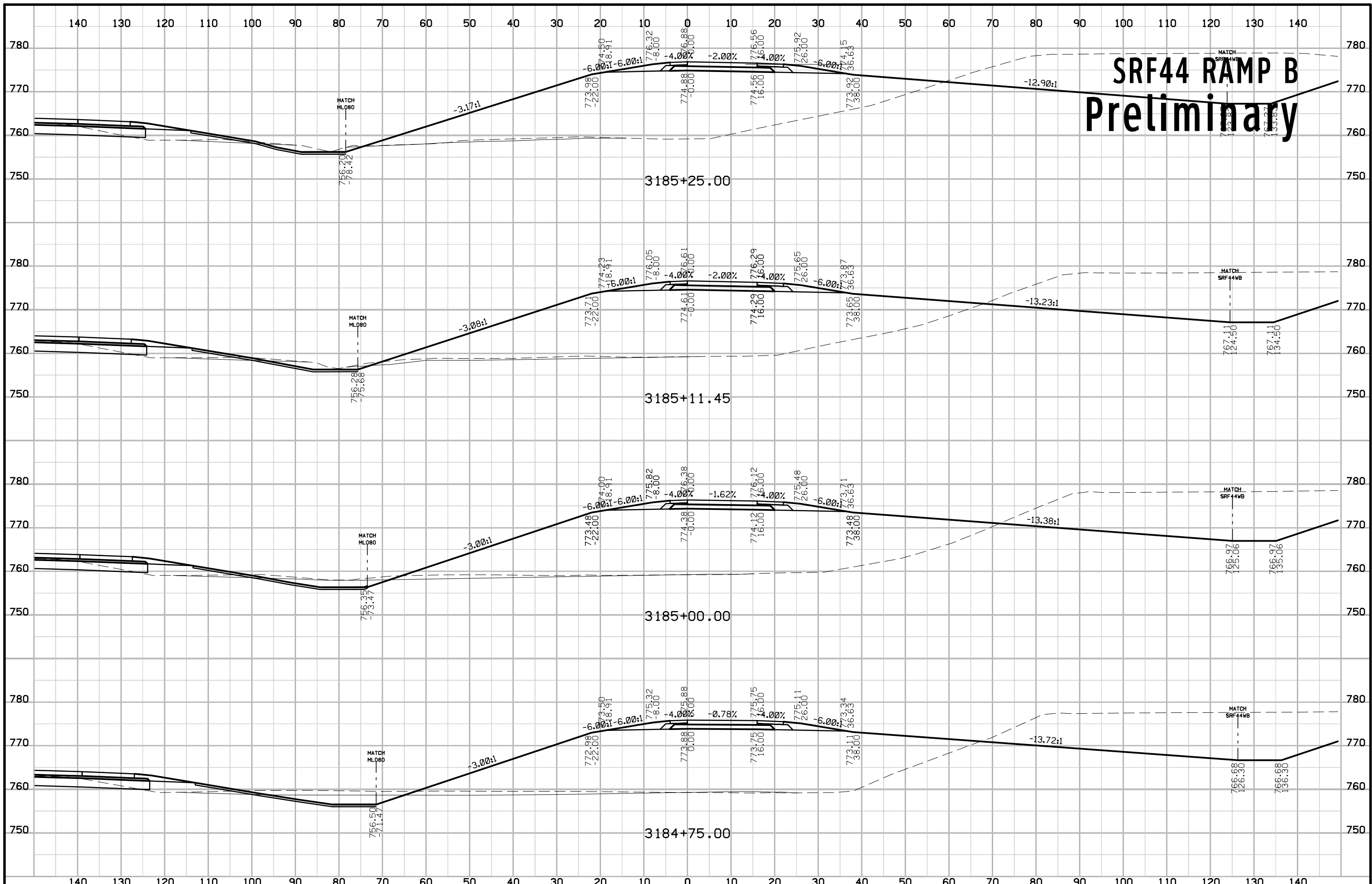
SRF44 RAMP B Preliminary



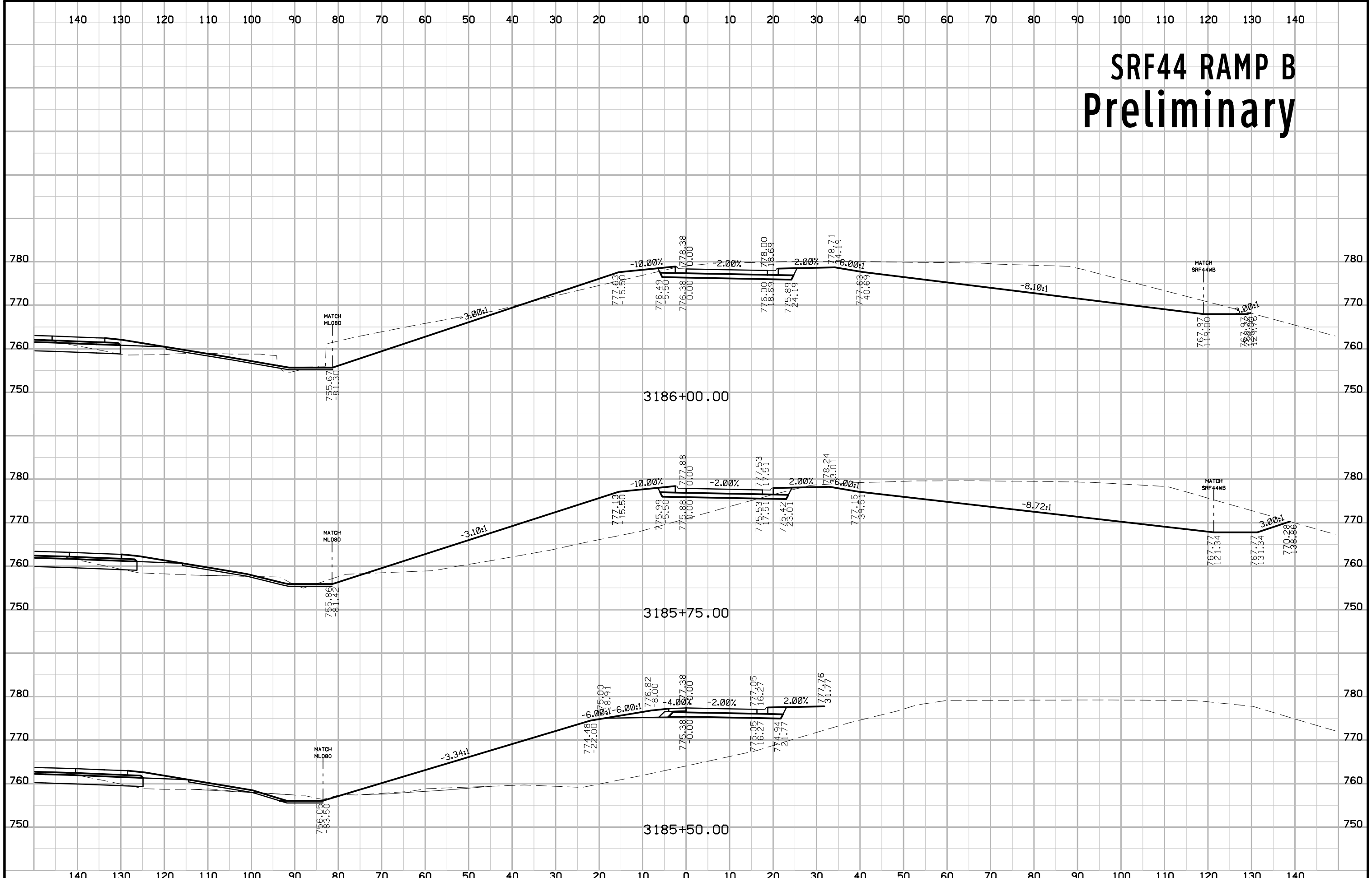
SRF44 RAMP B Preliminary



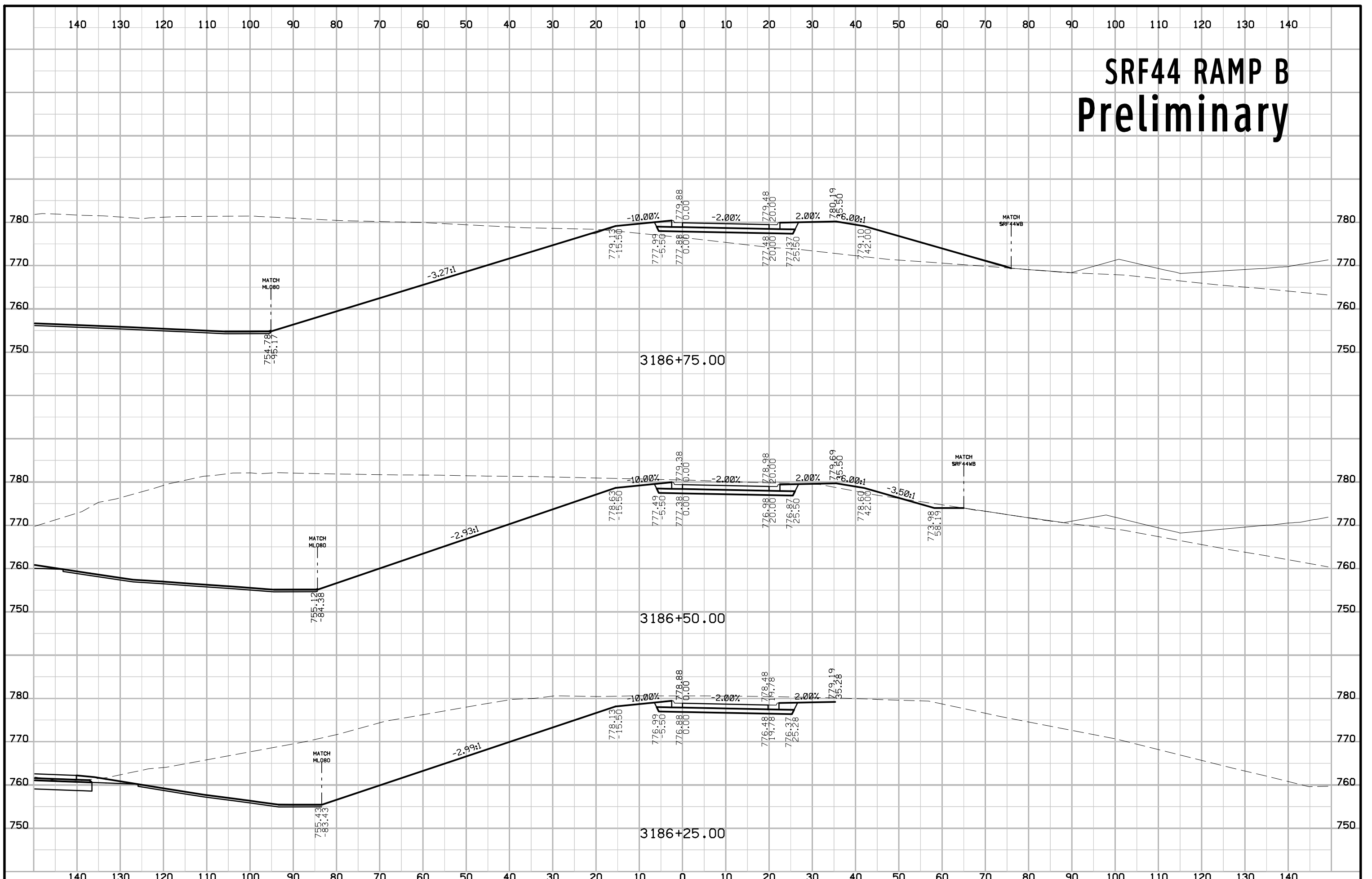




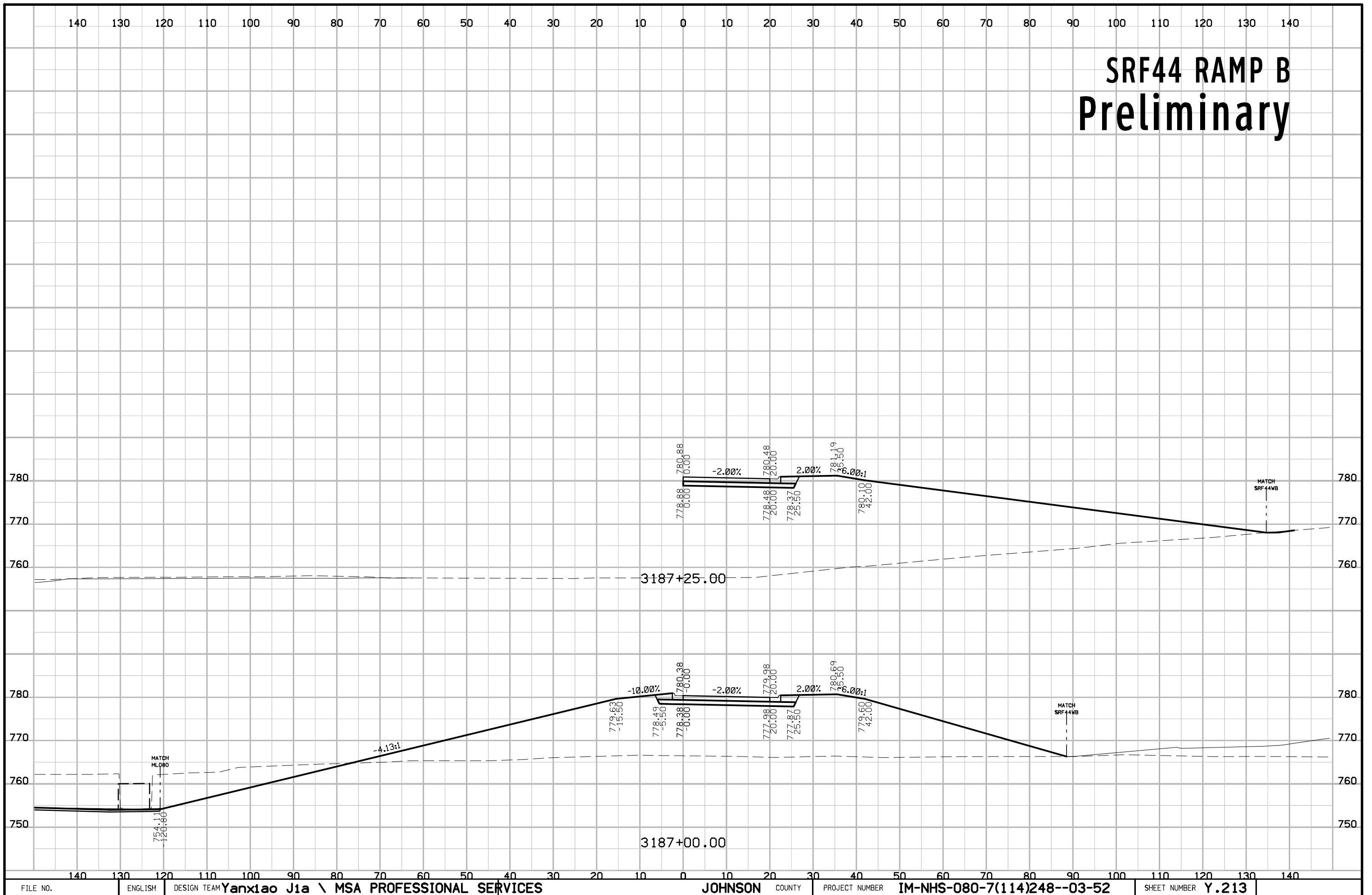
SRF44 RAMP B Preliminary



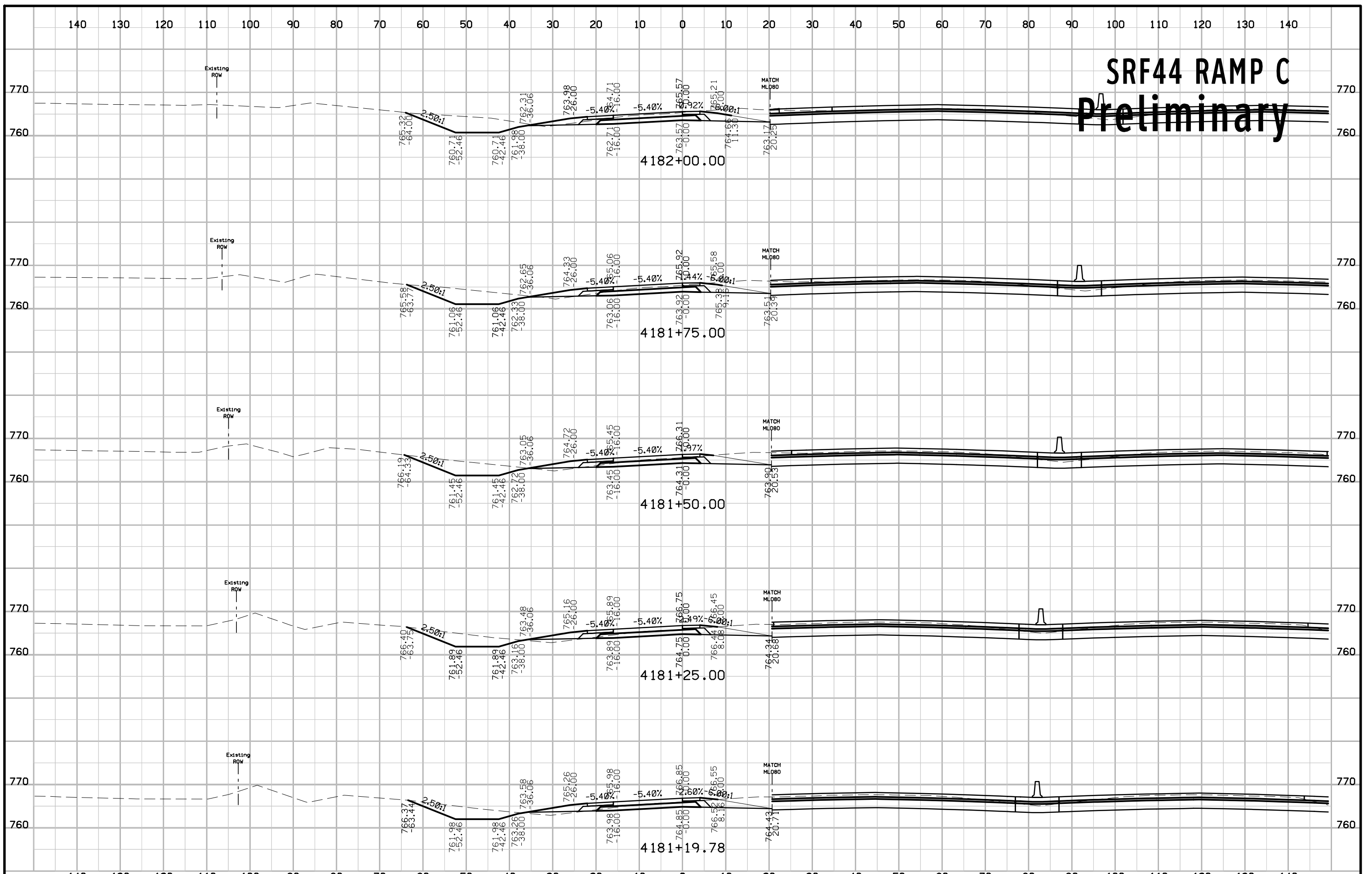
SRF44 RAMP B Preliminary



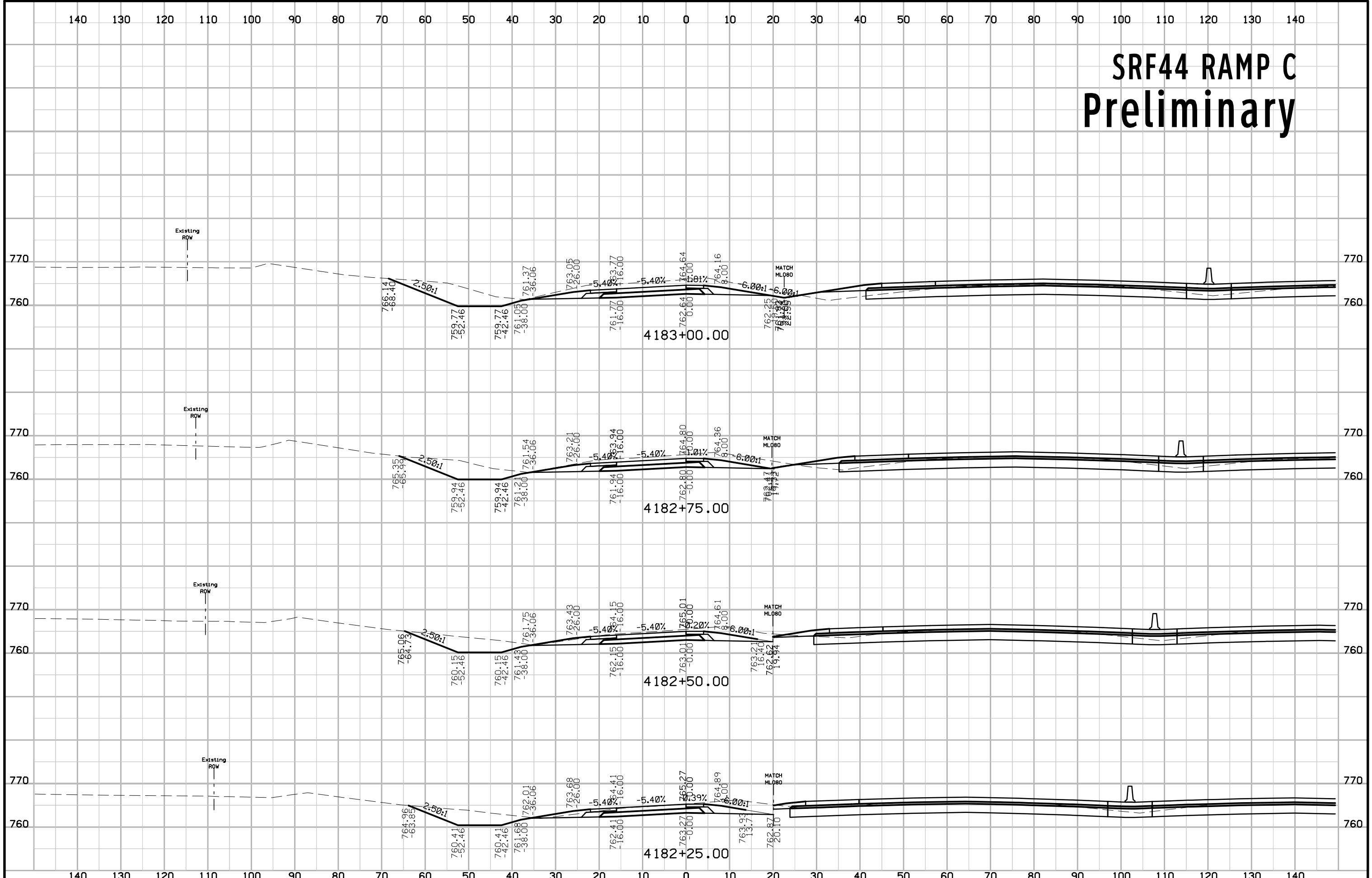
SRF44 RAMP B Preliminary



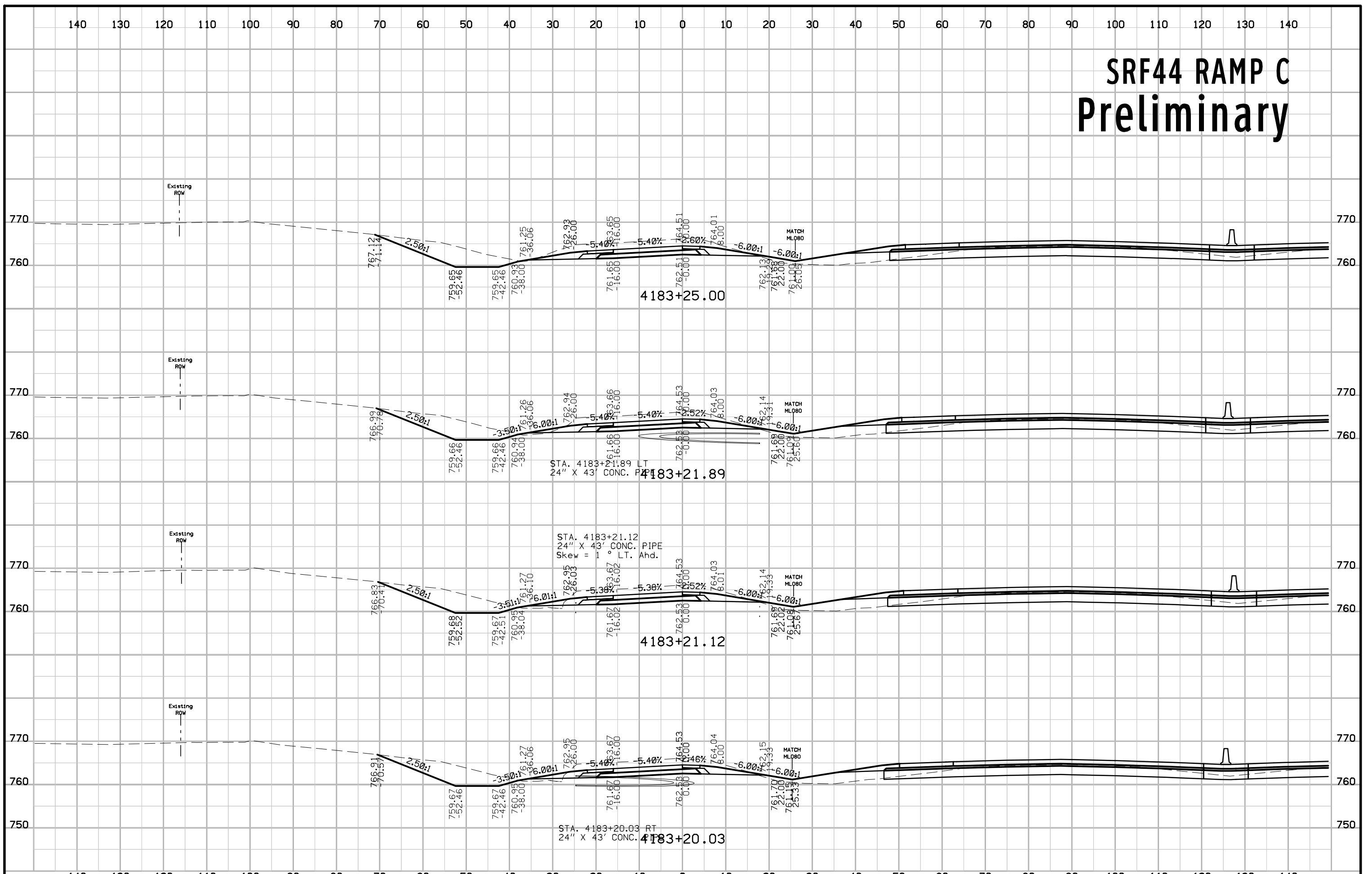
SRF44 RAMP C Preliminary



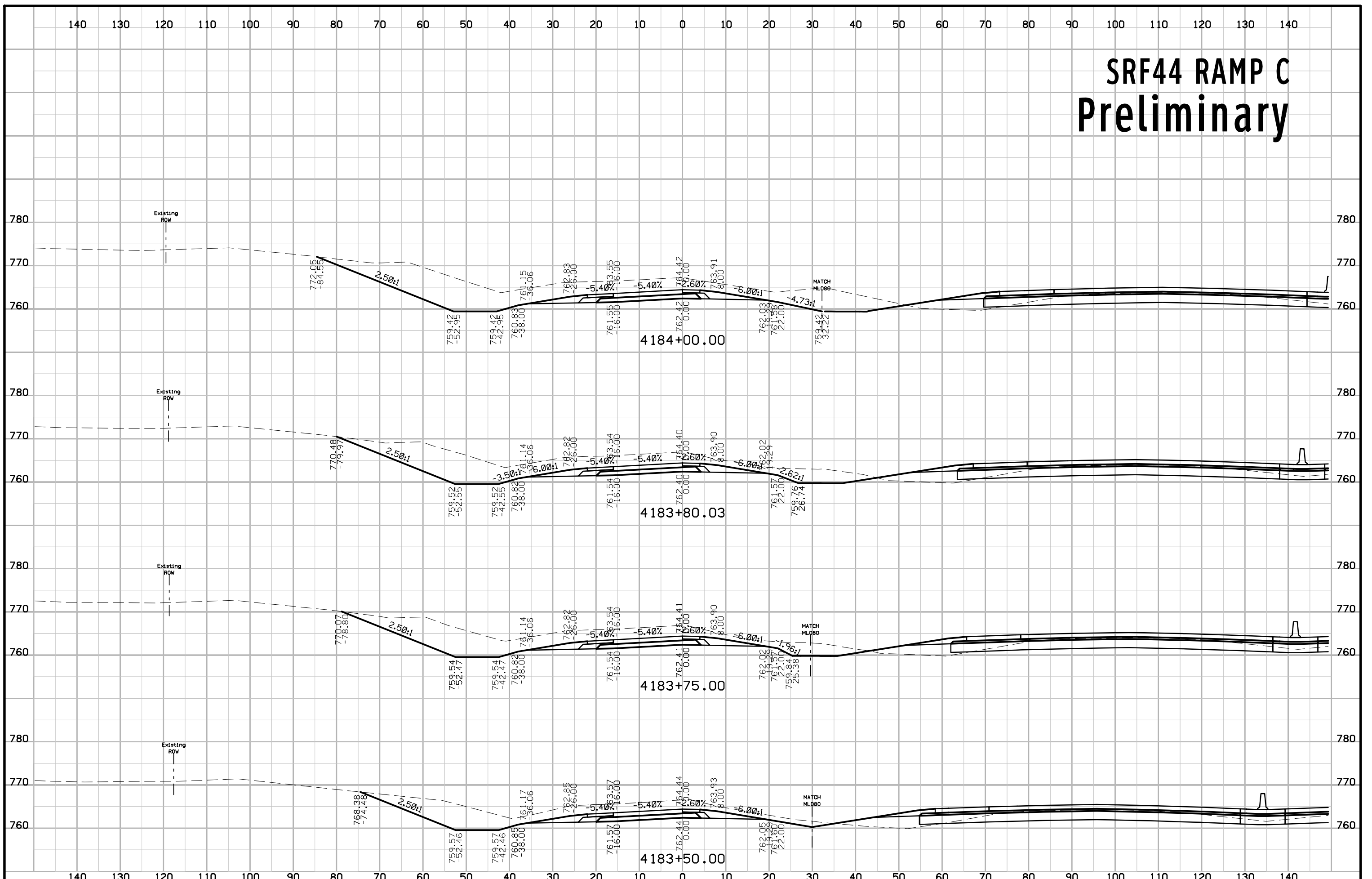
SRF44 RAMP C Preliminary



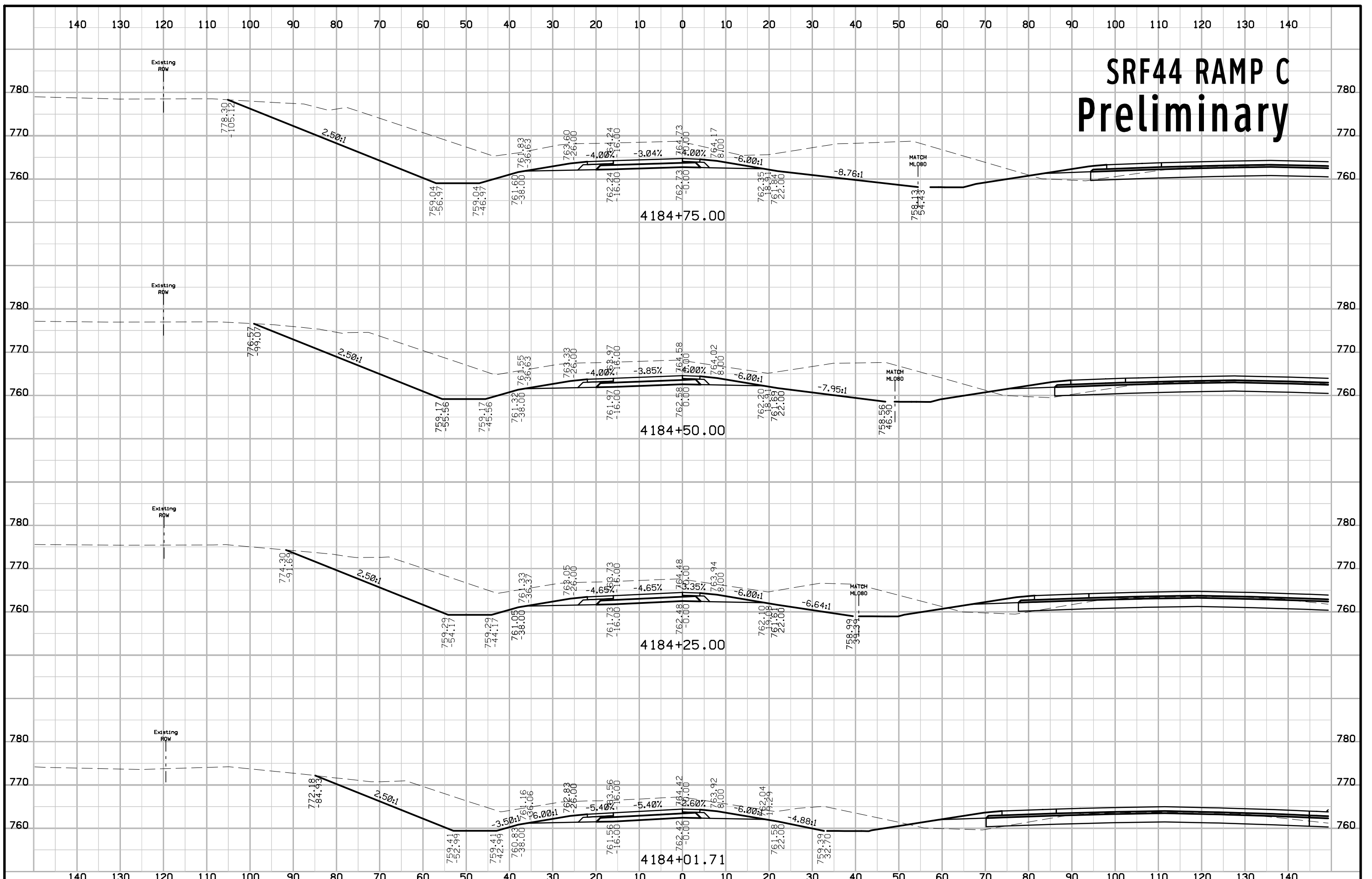
SRF44 RAMP C Preliminary



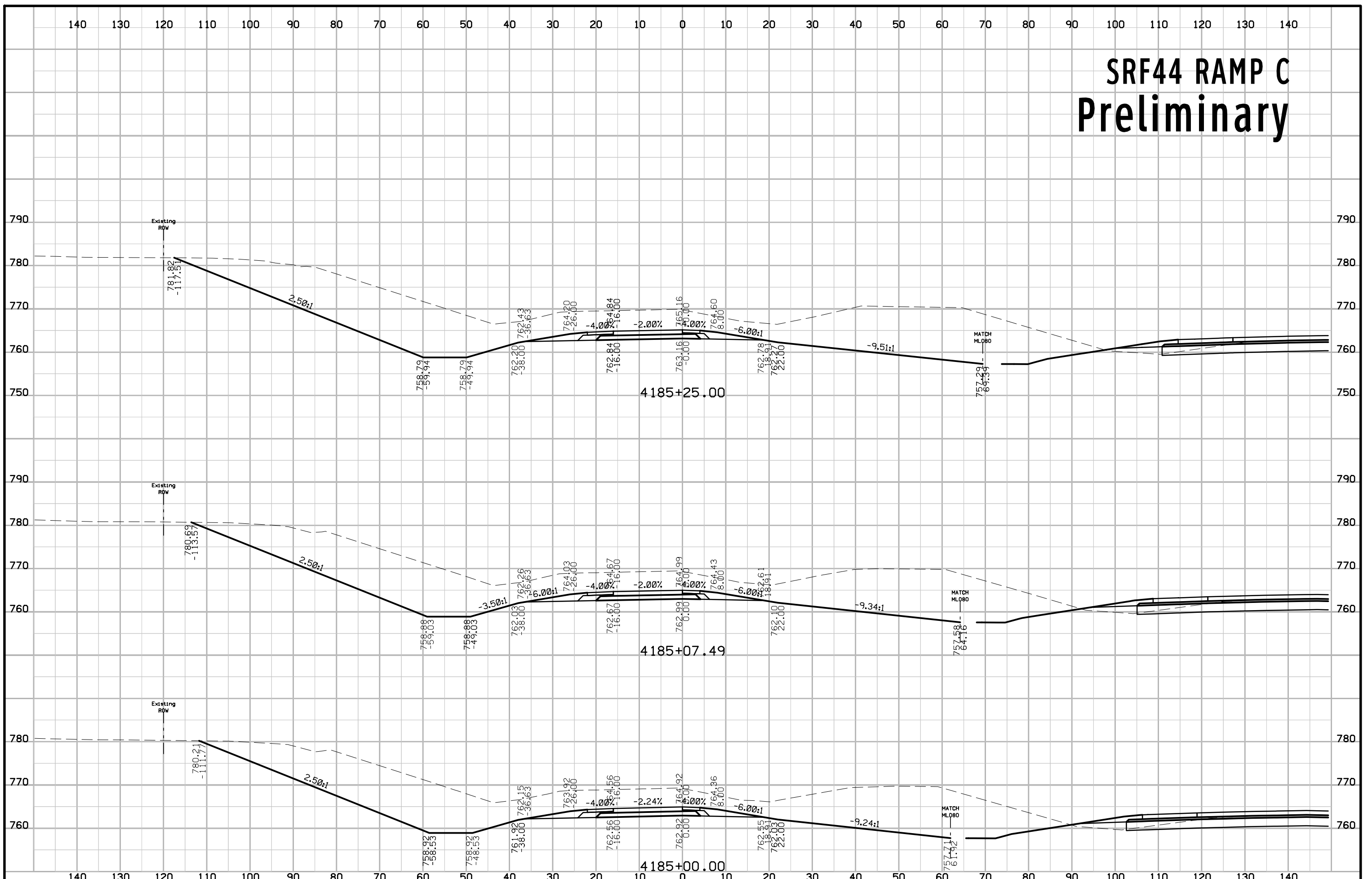
SRF44 RAMP C Preliminary



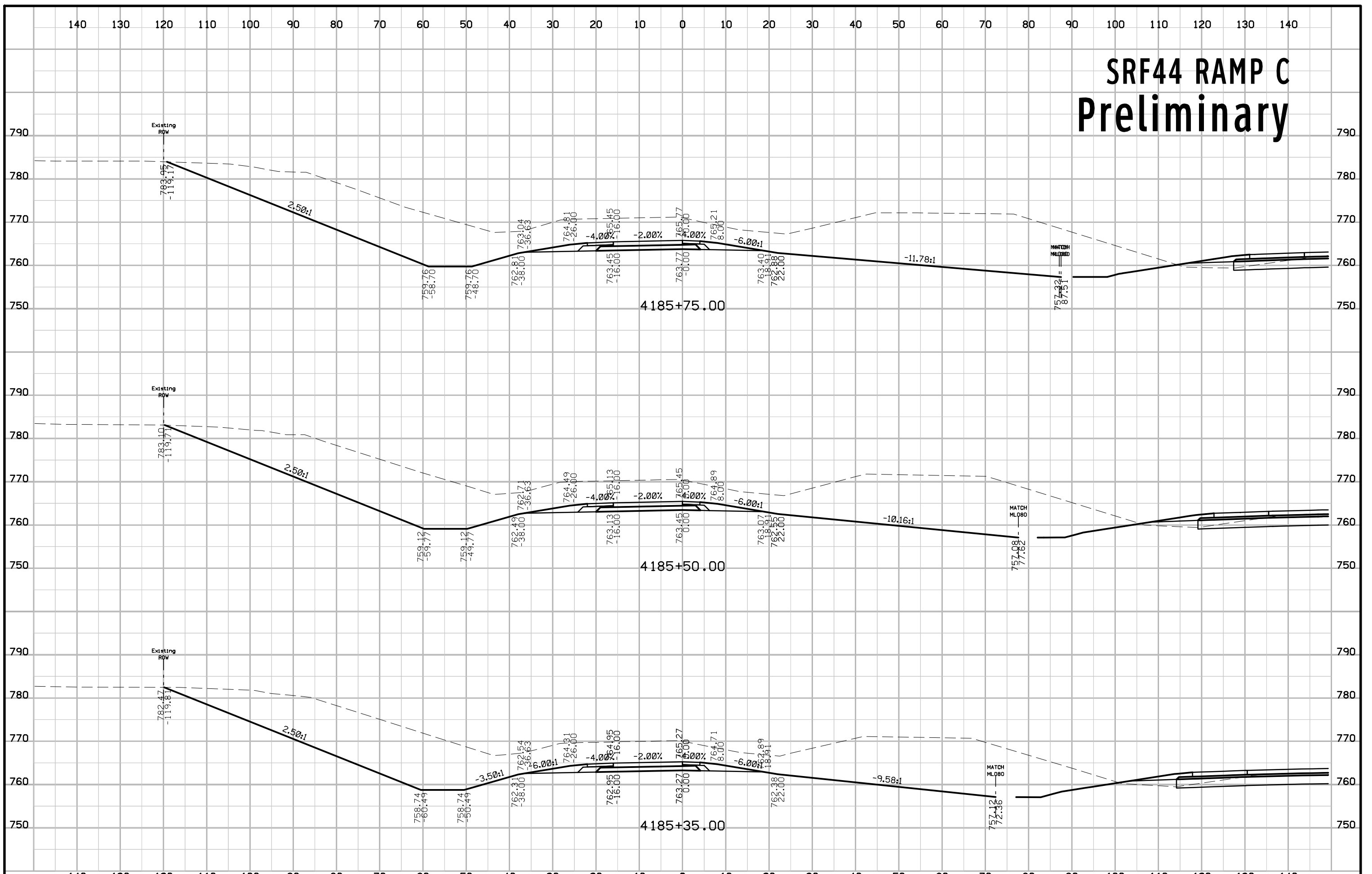
SRF44 RAMP C Preliminary



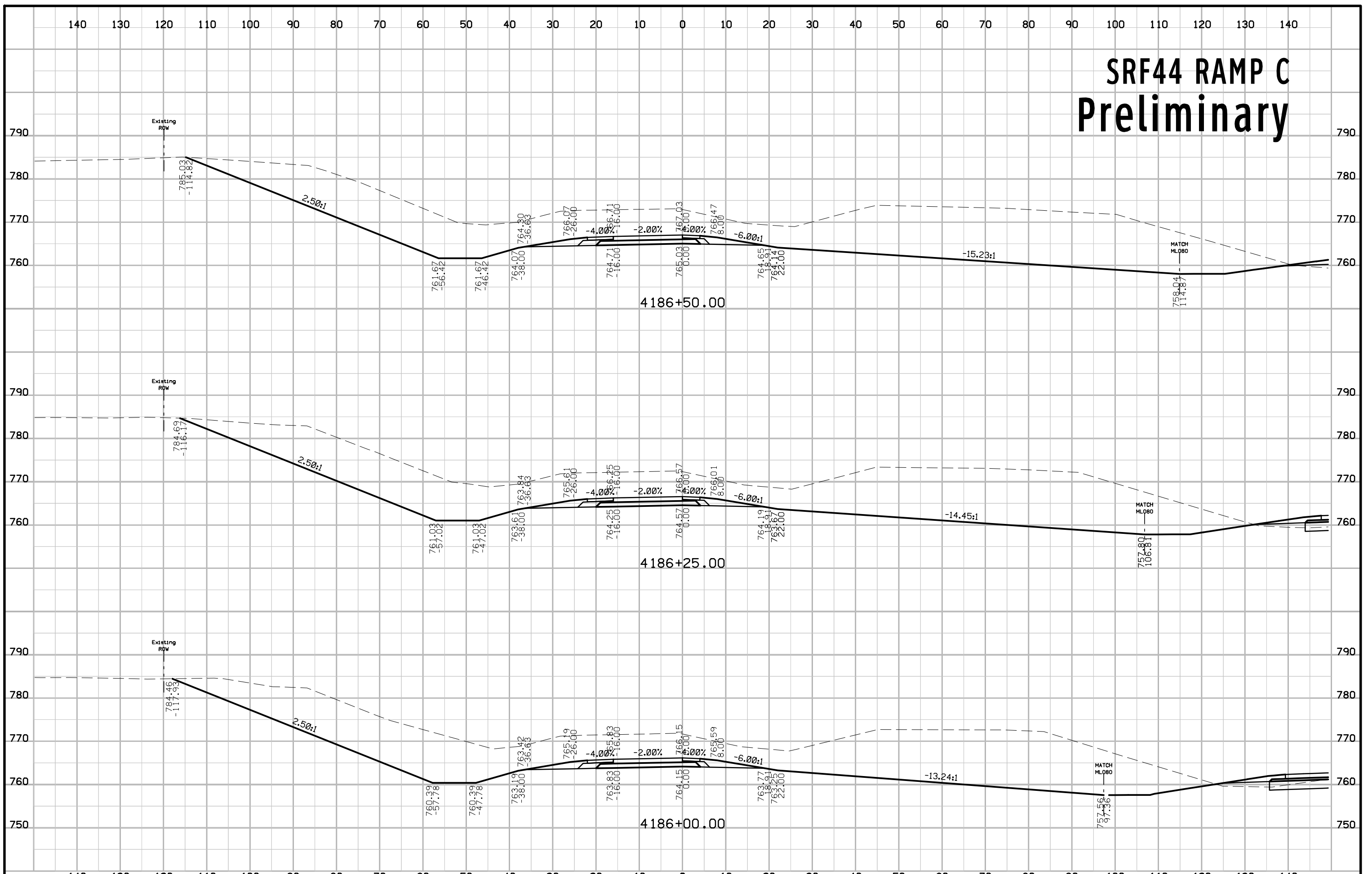
SRF44 RAMP C Preliminary



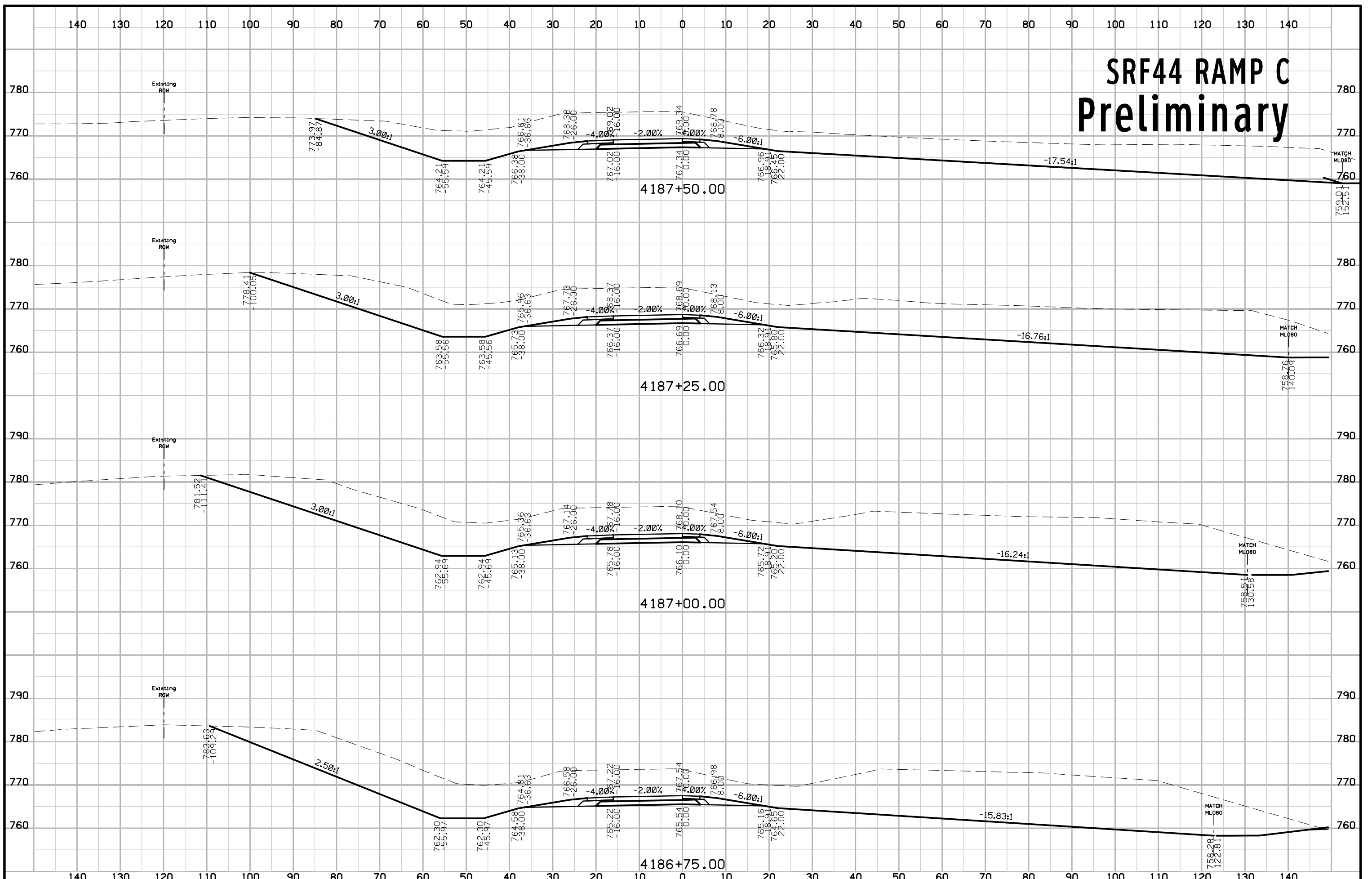
SRF44 RAMP C Preliminary



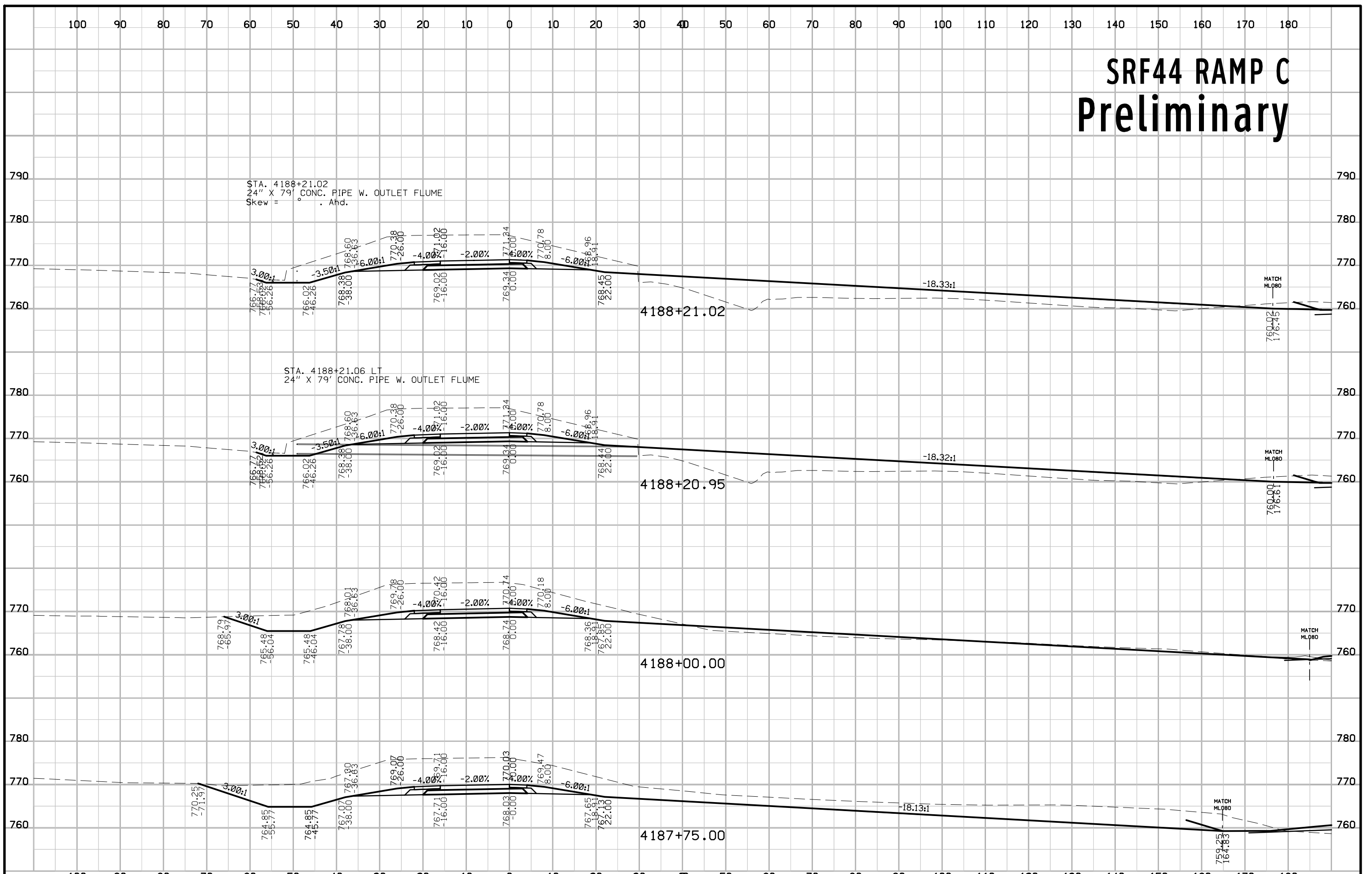
SRF44 RAMP C Preliminary



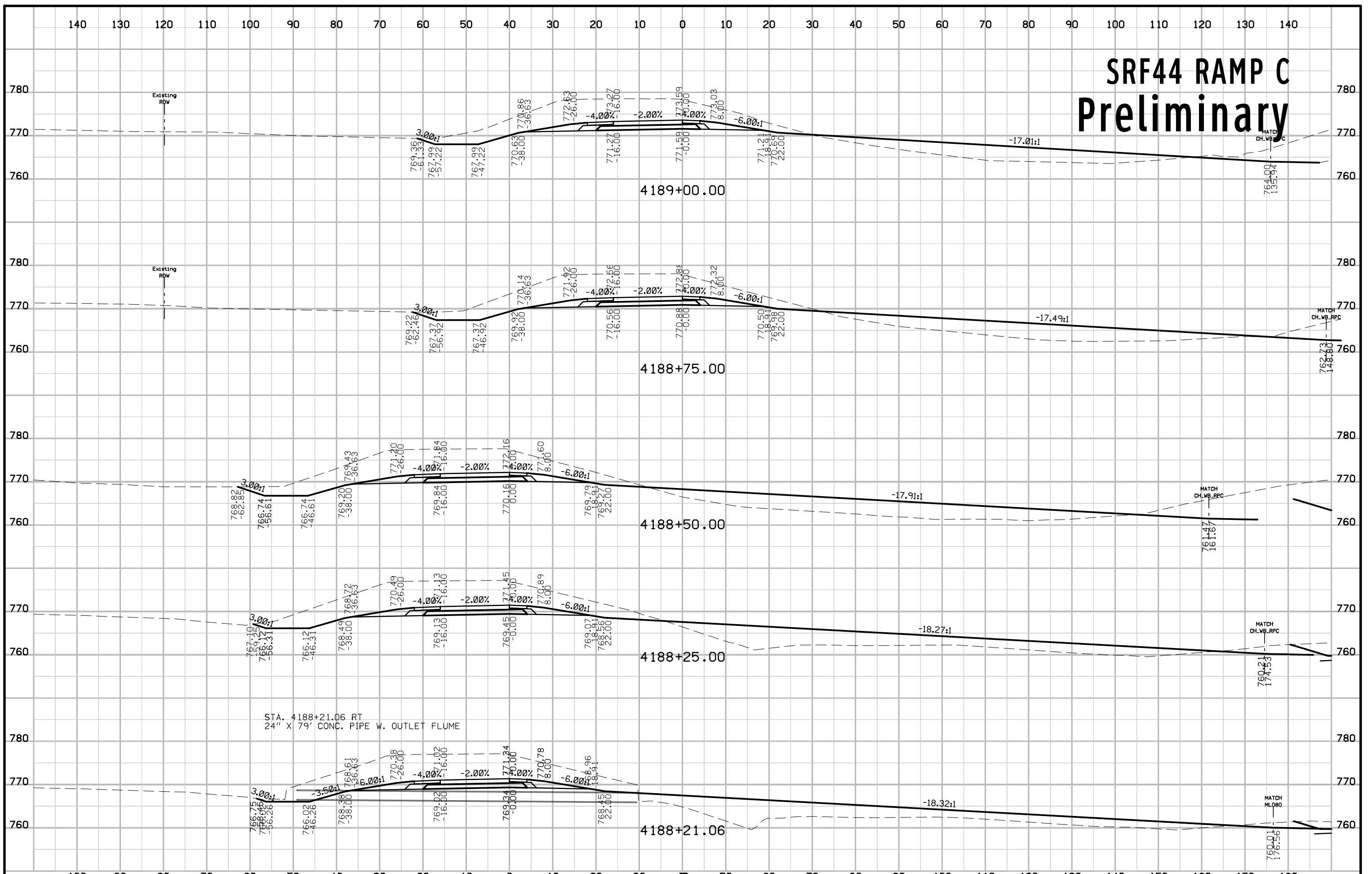
SRF44 RAMP C Preliminary



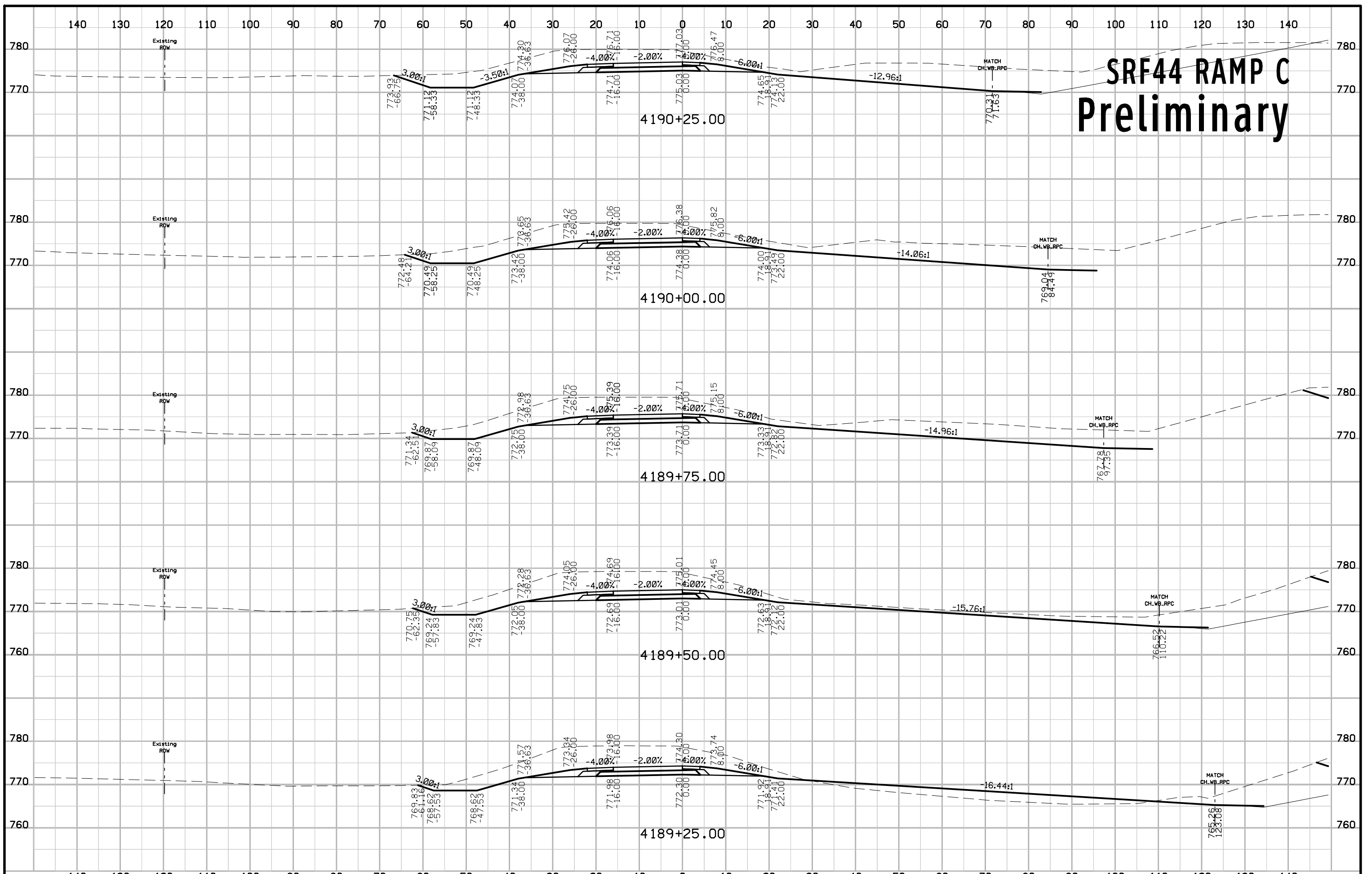
SRF44 RAMP C Preliminary



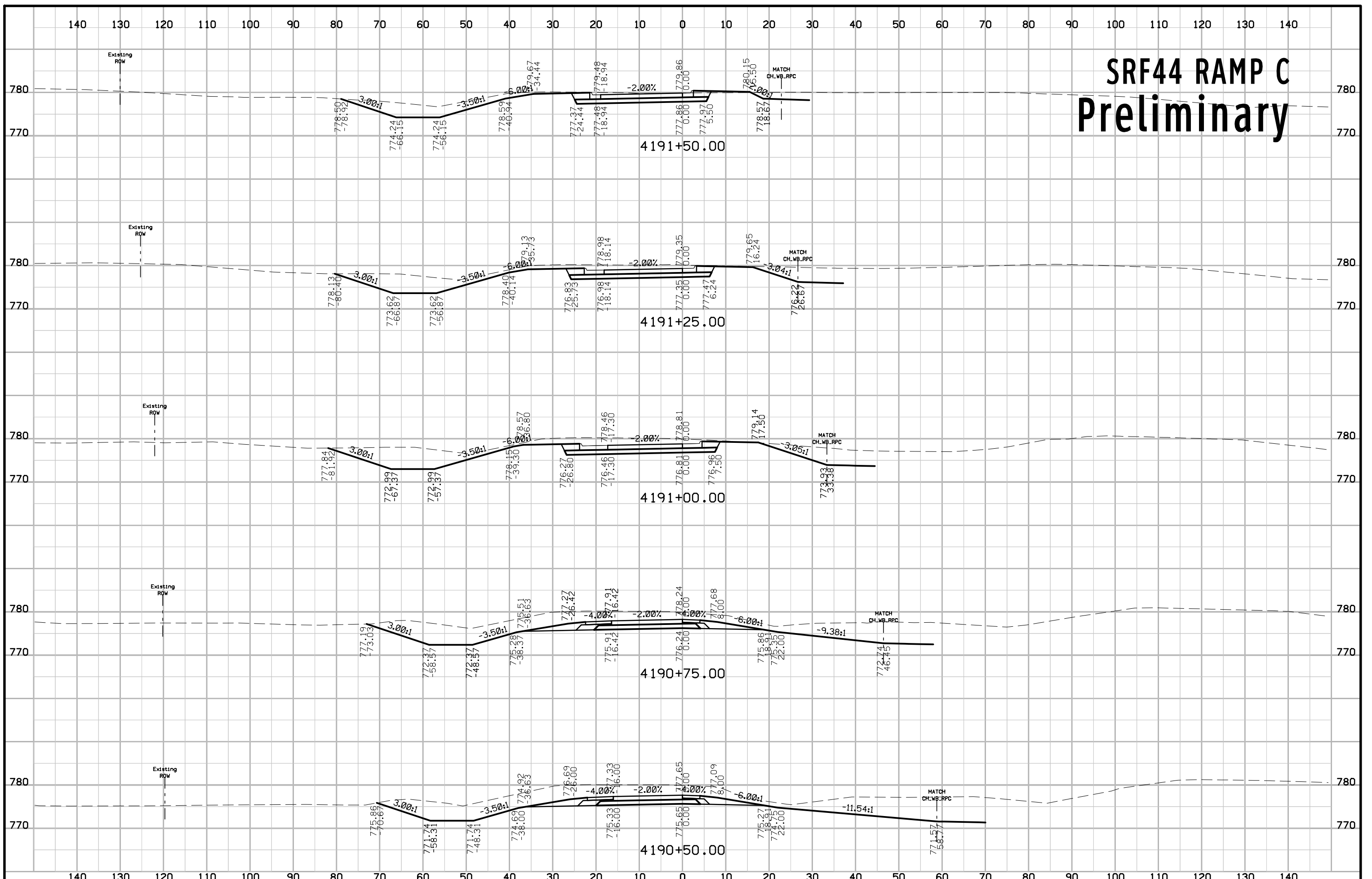
SRF44 RAMP C Preliminary



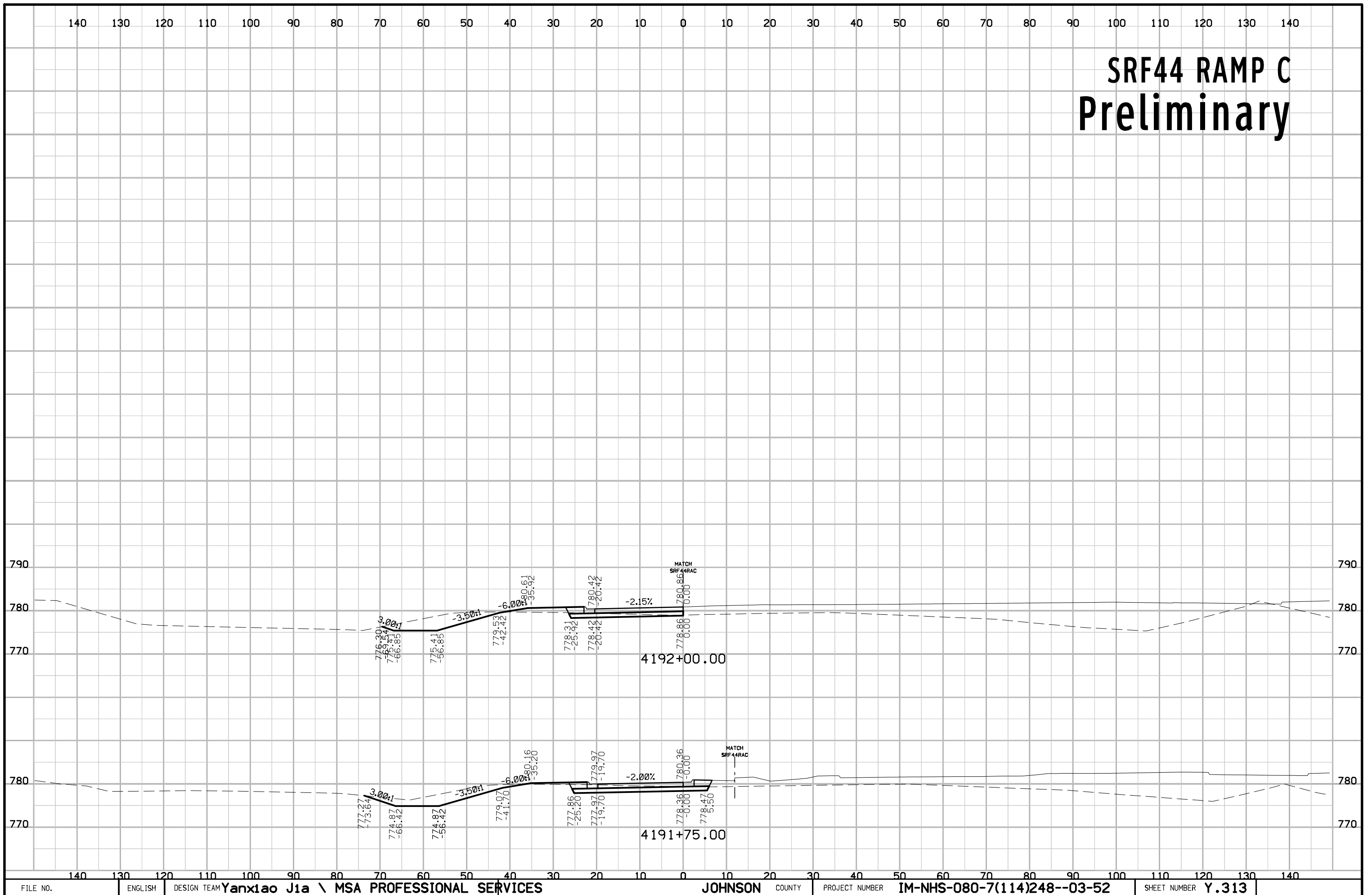
SRF44 RAMP C Preliminary



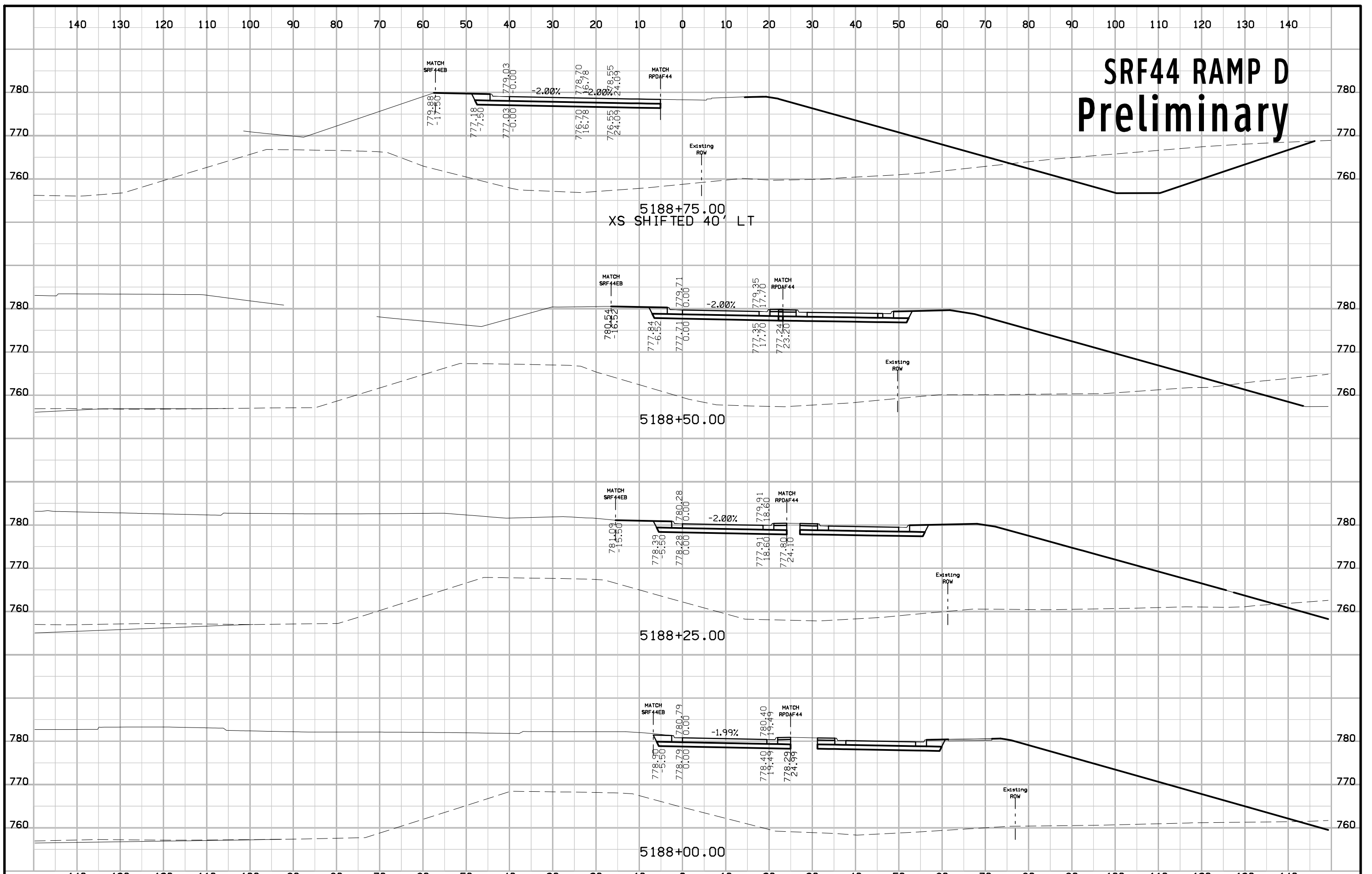
SRF44 RAMP C Preliminary



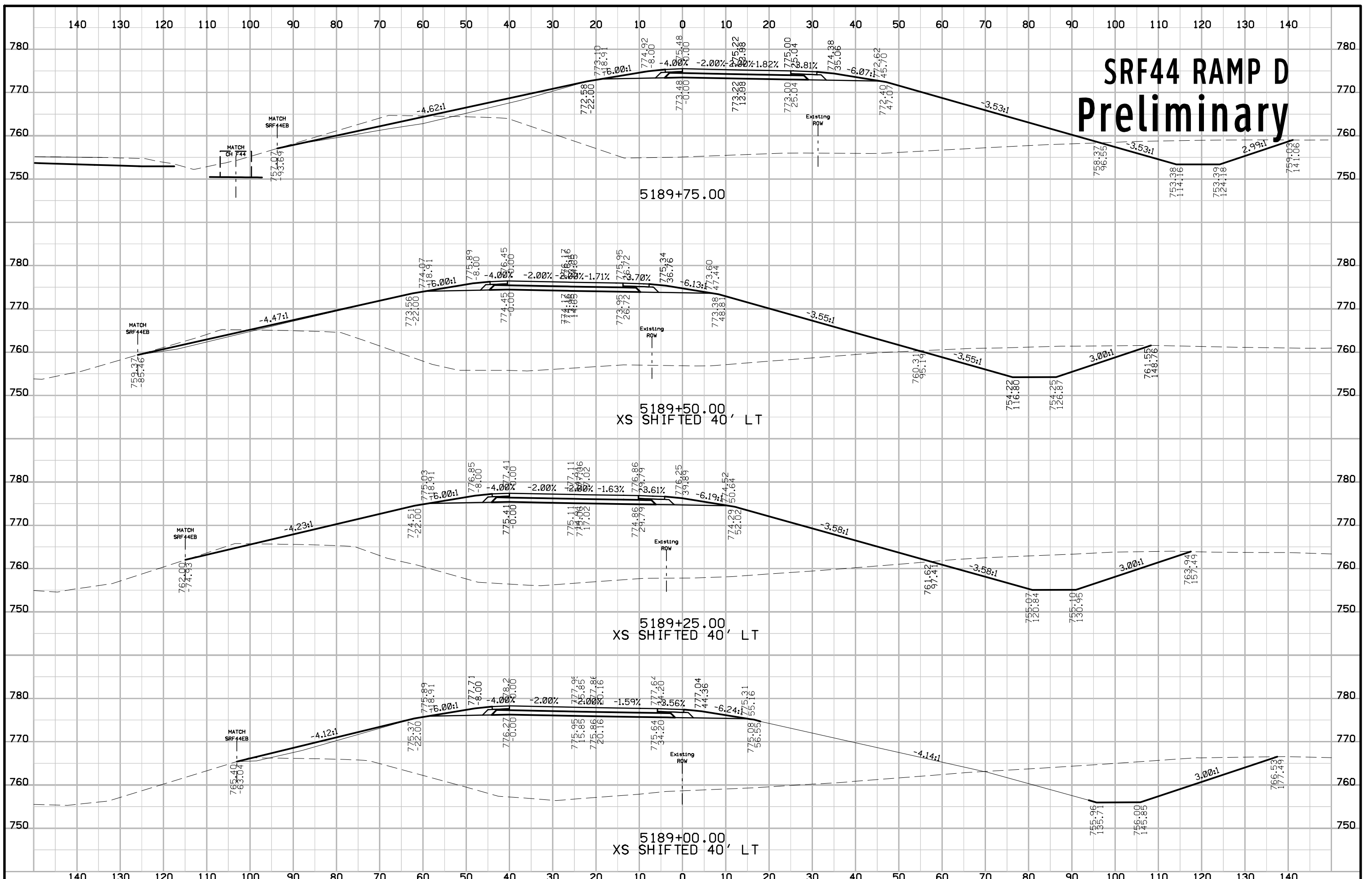
SRF44 RAMP C Preliminary



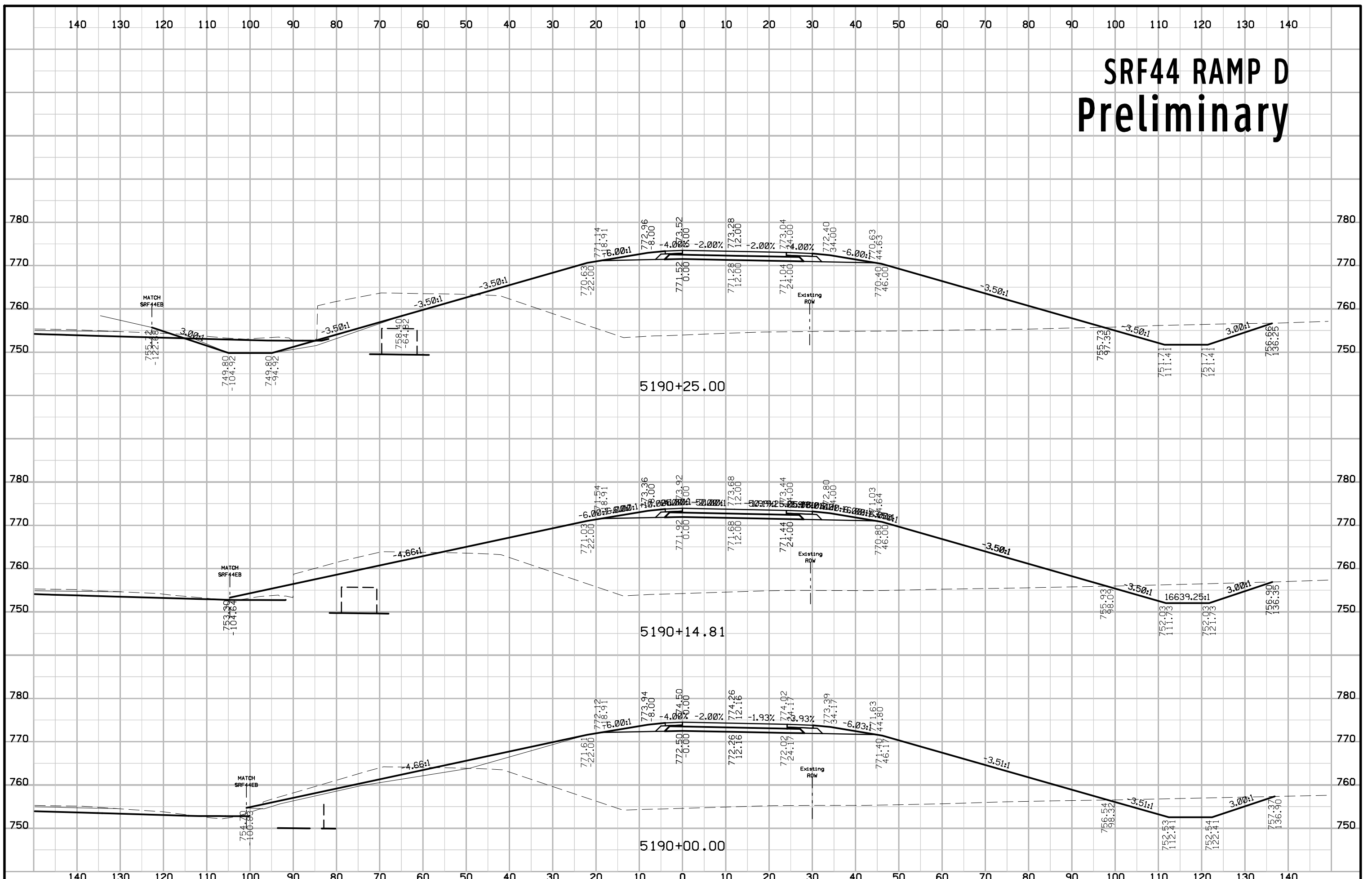
SRF44 RAMP D Preliminary



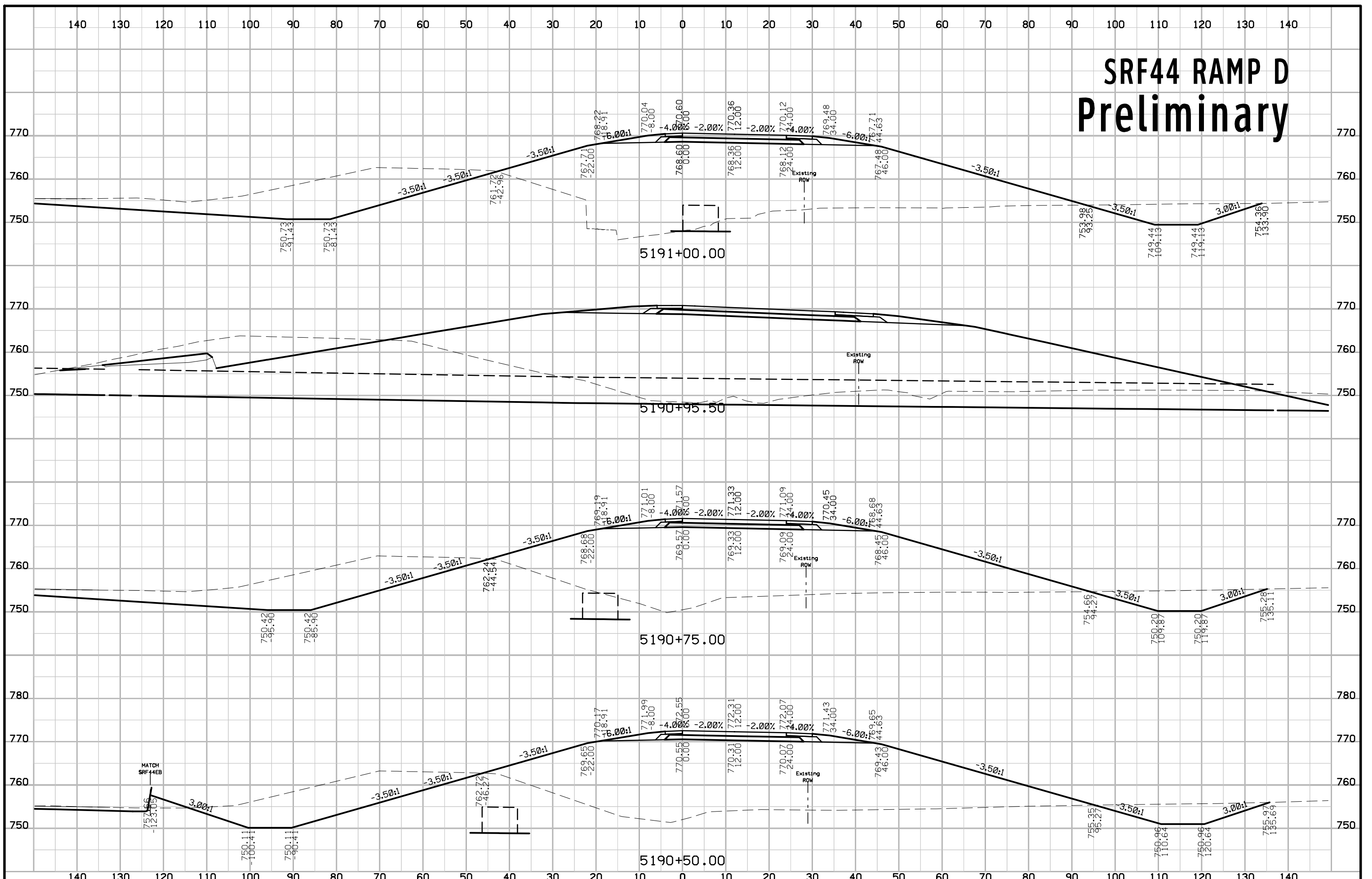
SRF44 RAMP D Preliminary



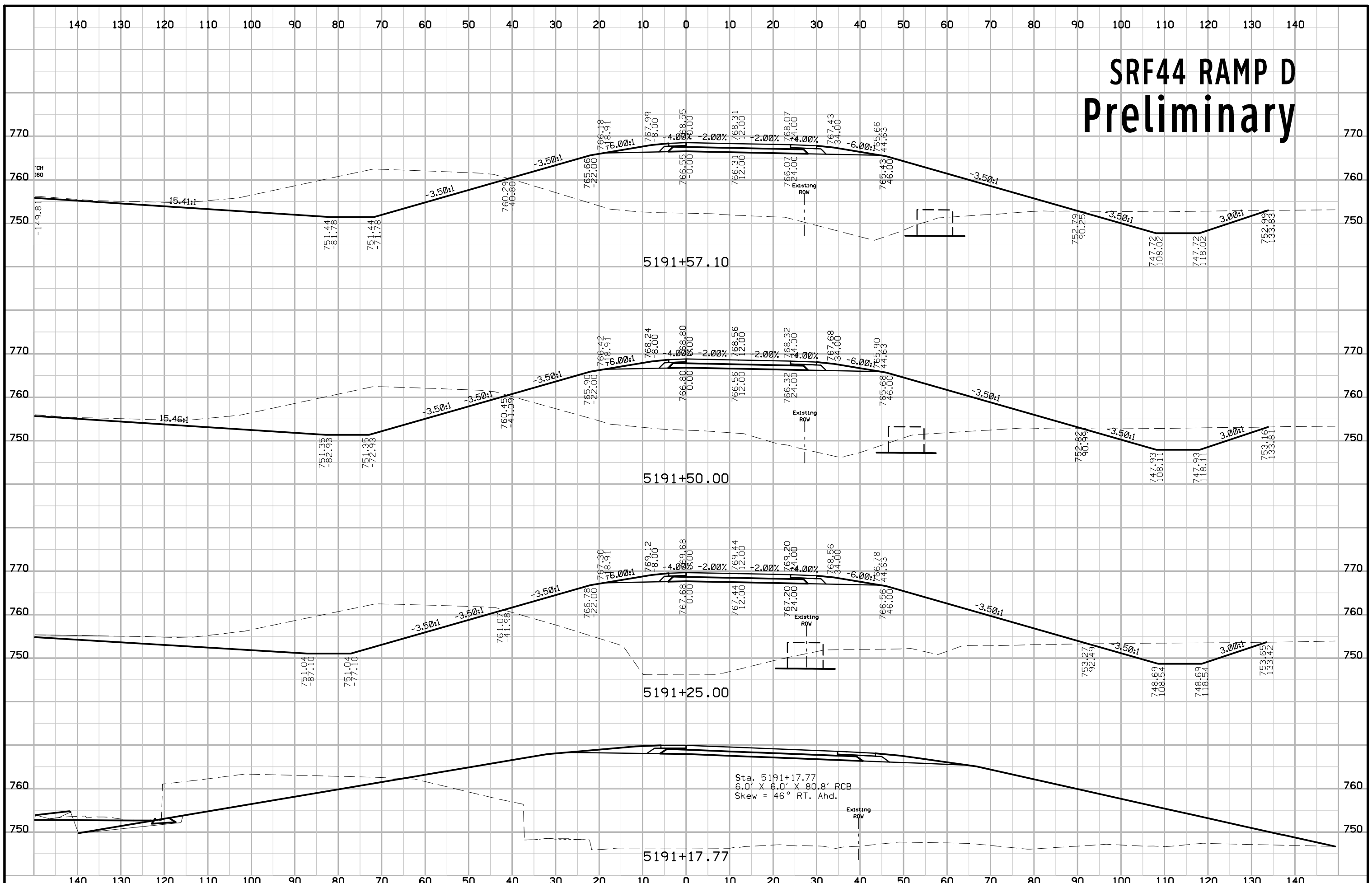
SRF44 RAMP D Preliminary



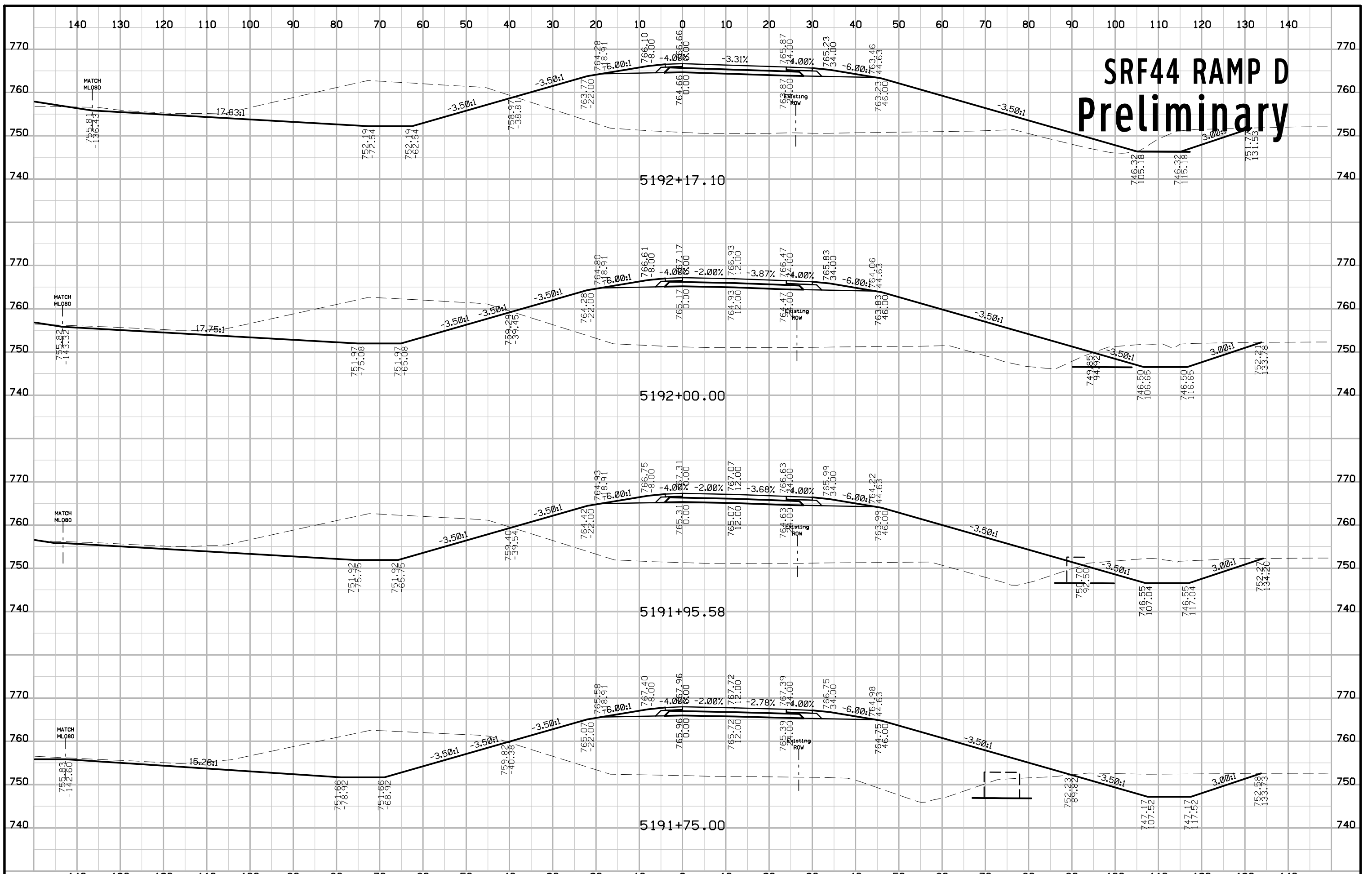
SRF44 RAMP D Preliminary



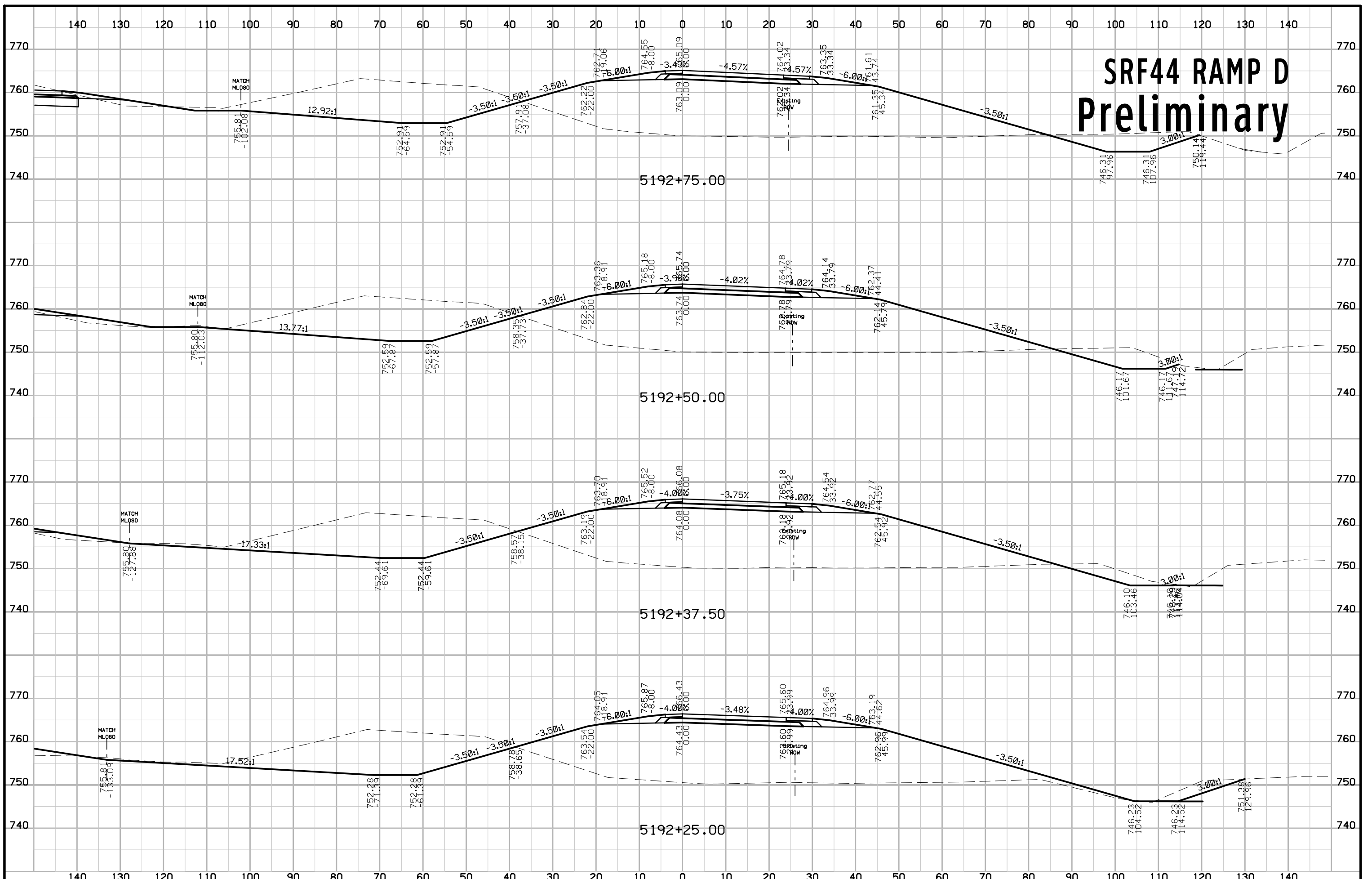
SRF44 RAMP D Preliminary



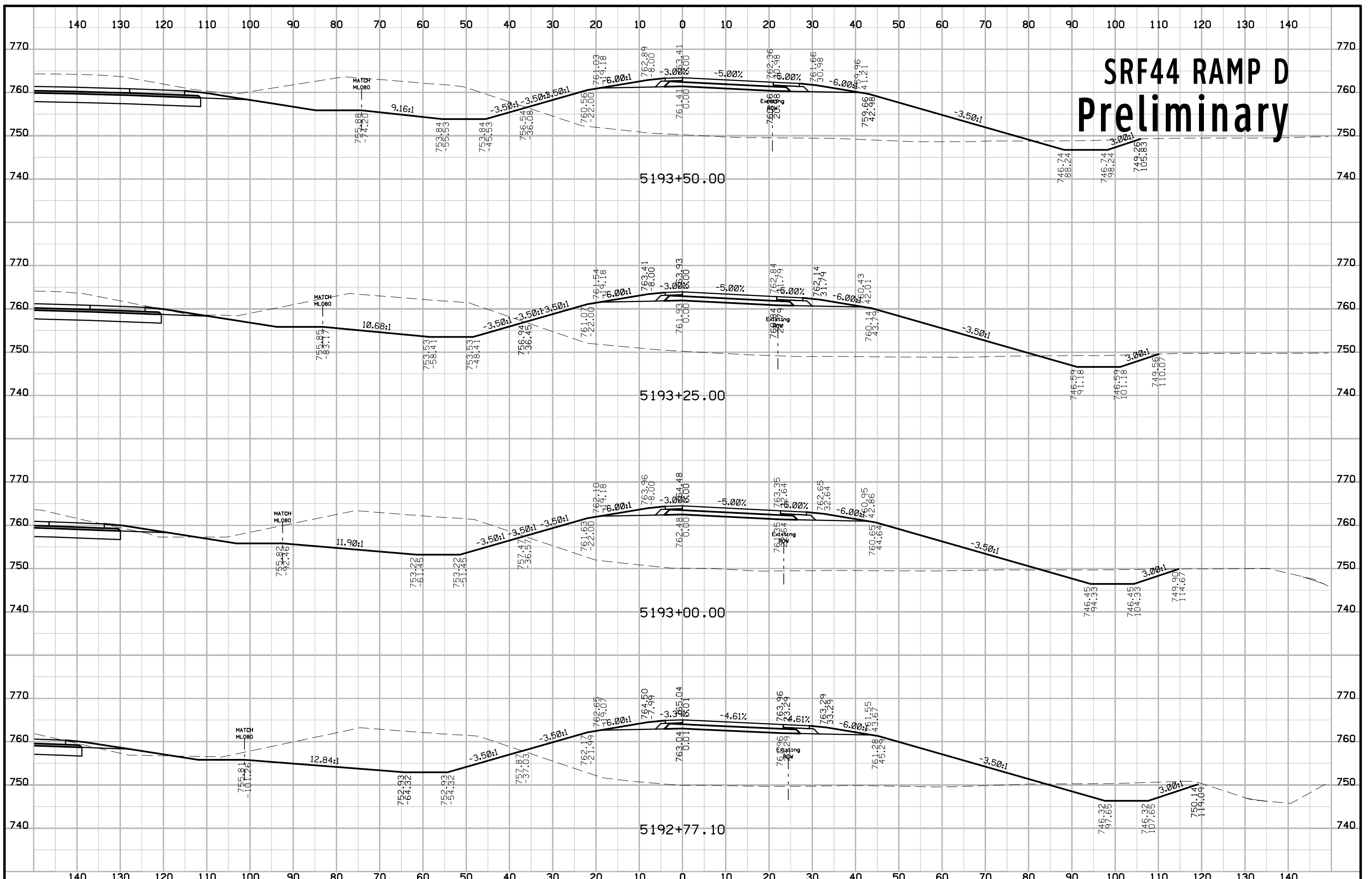
SRF44 RAMP D Preliminary



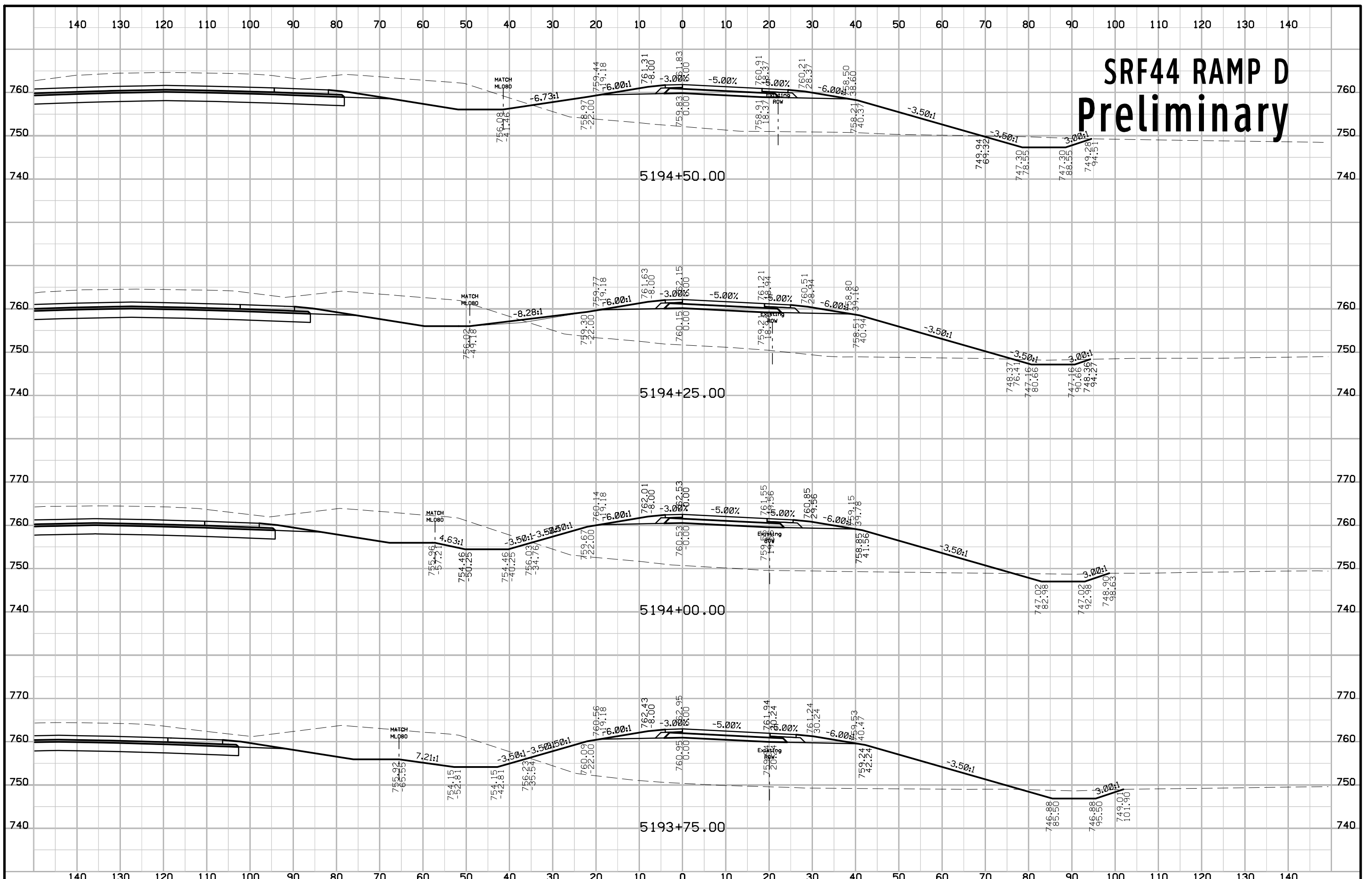
SRF44 RAMP D Preliminary



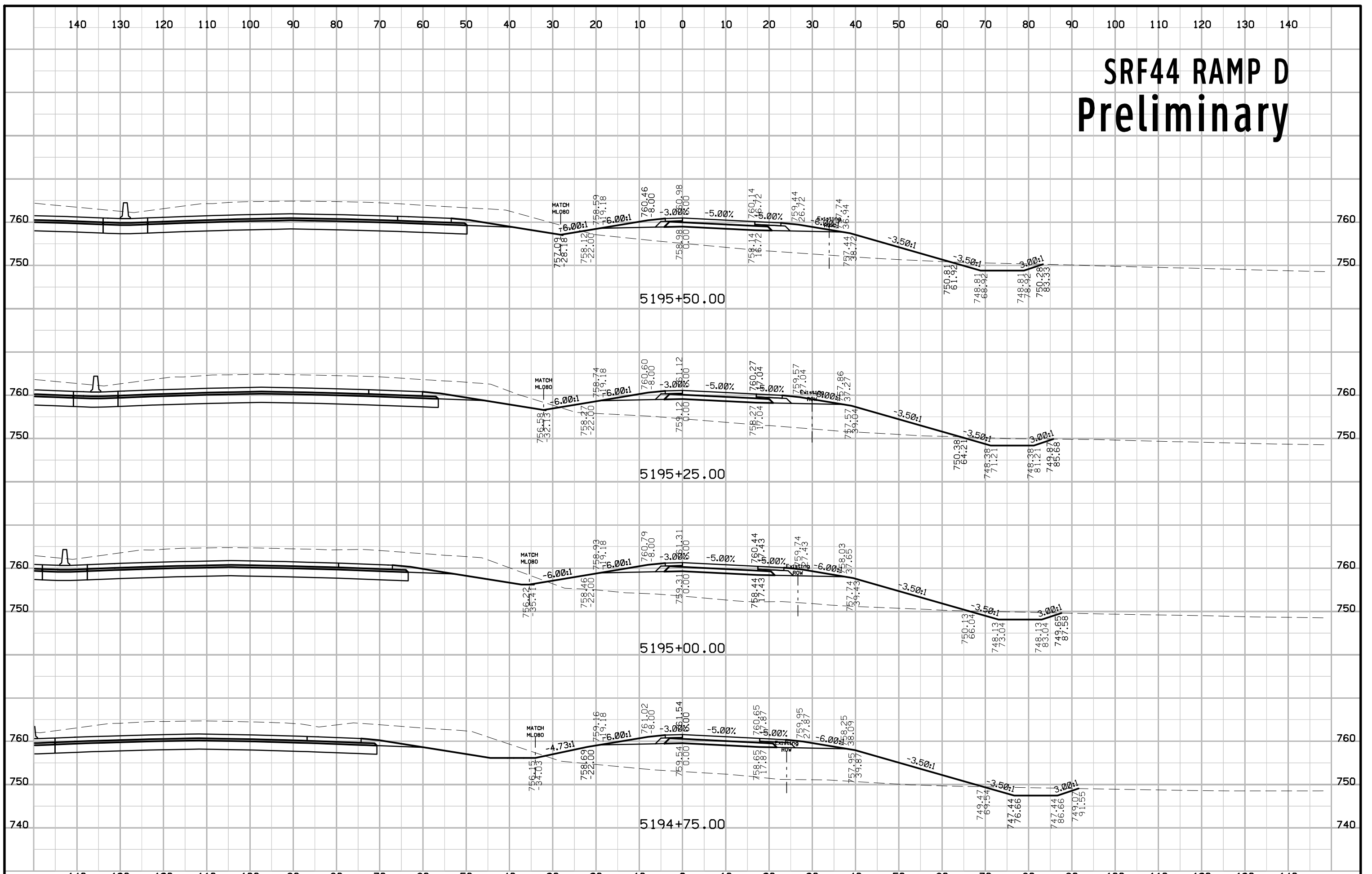
SRF44 RAMP D Preliminary



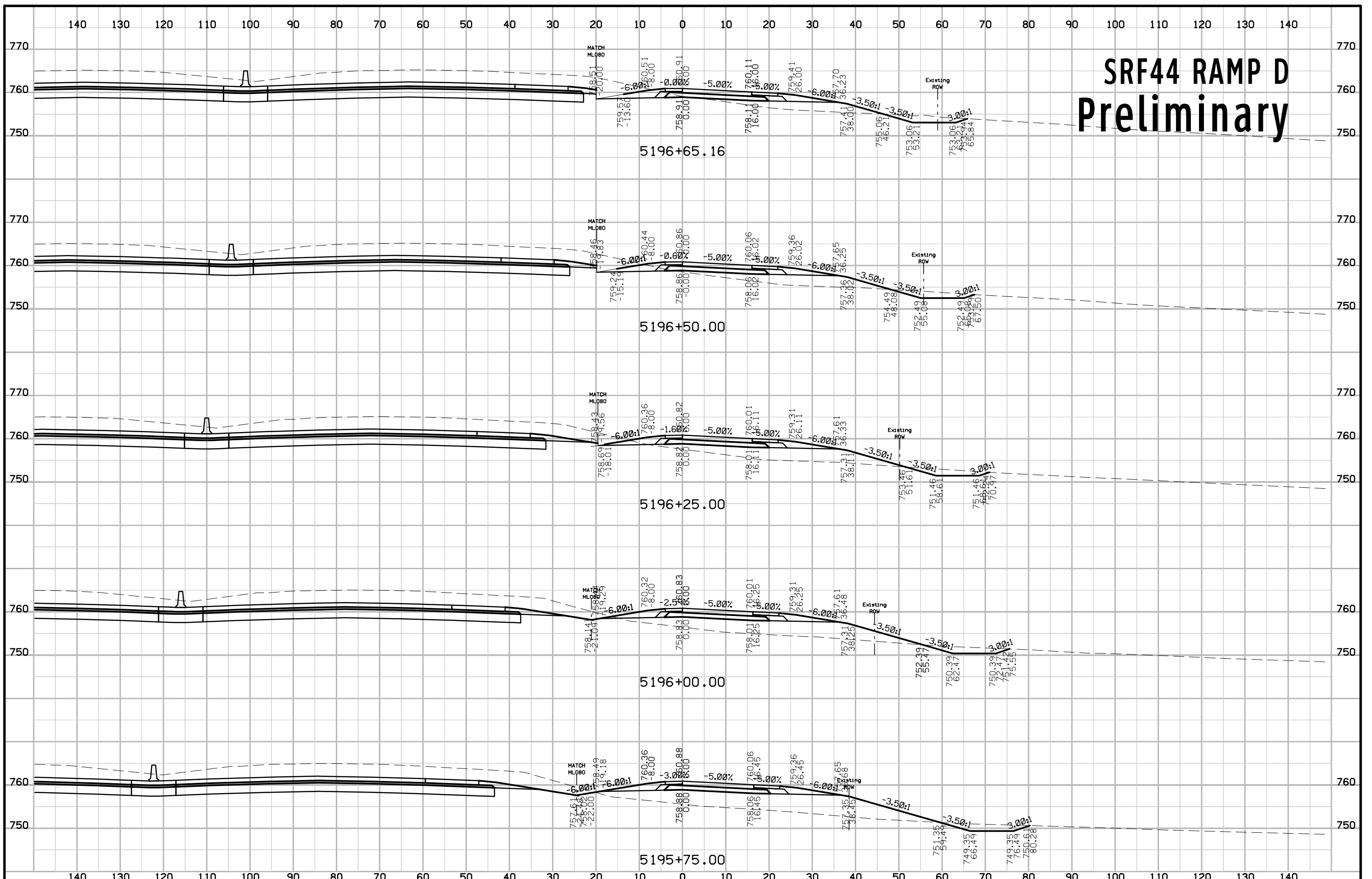
SRF44 RAMP D Preliminary



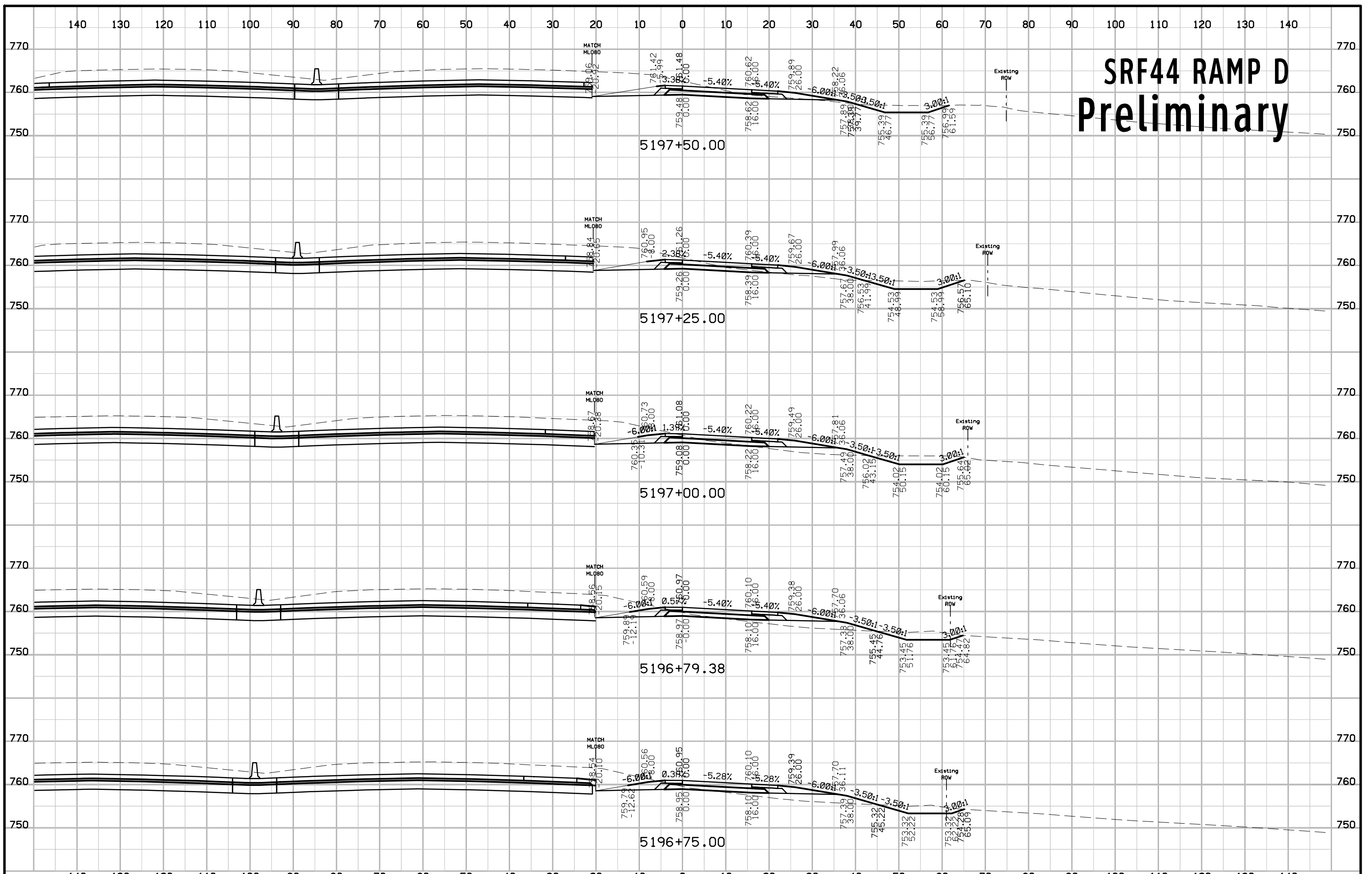
SRF44 RAMP D Preliminary



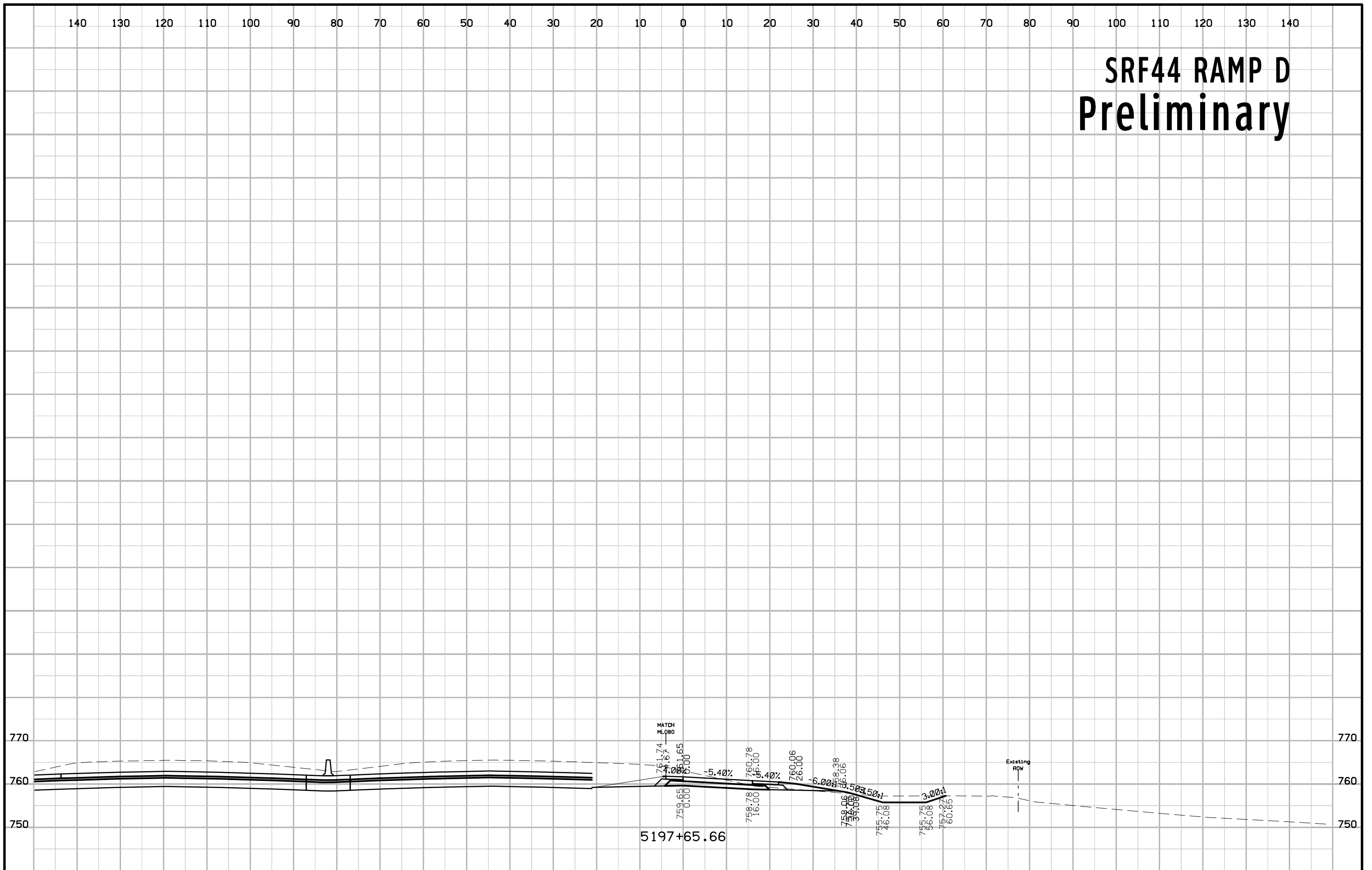
SRF44 RAMP D Preliminary

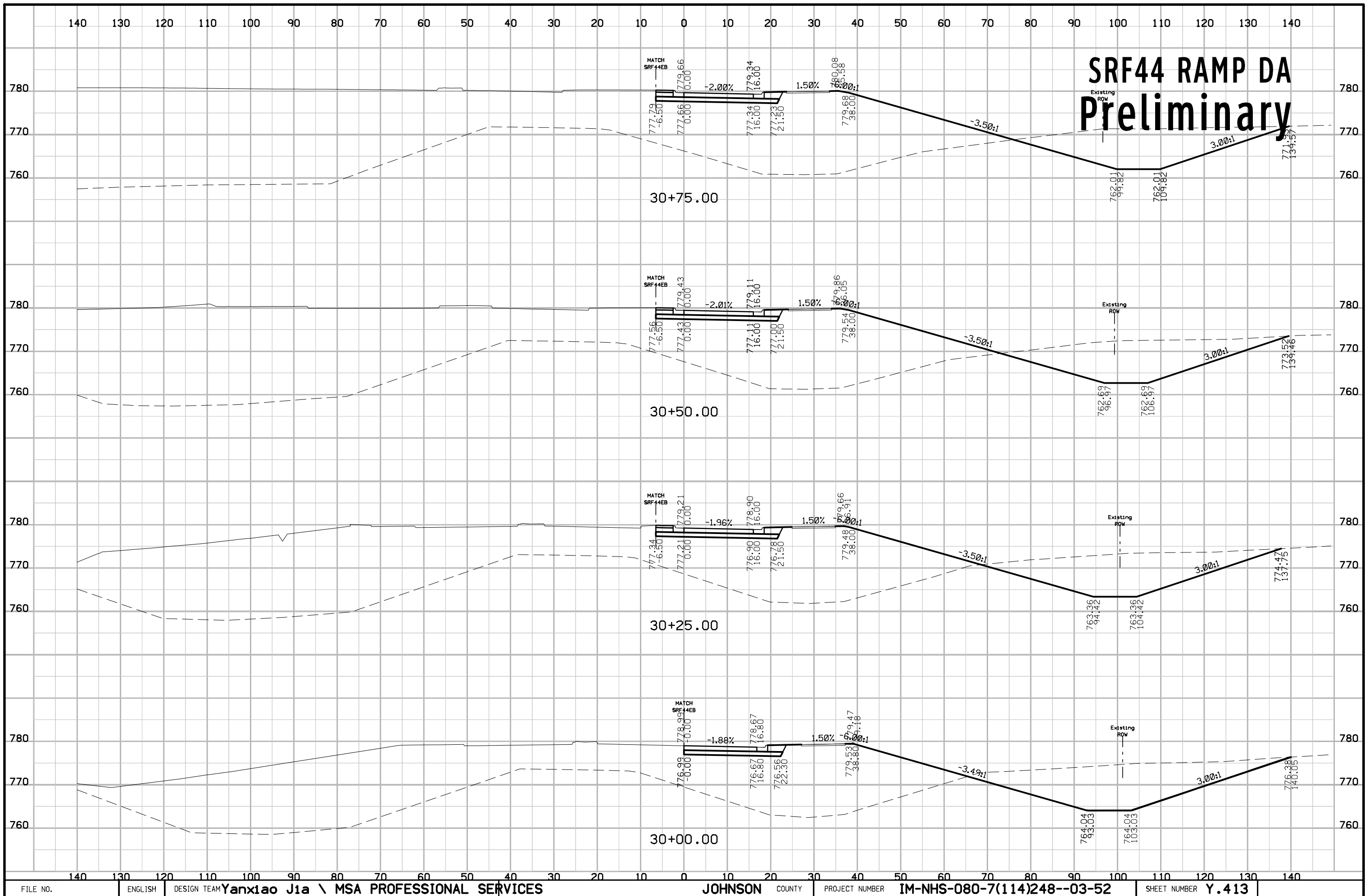


SRF44 RAMP D Preliminary

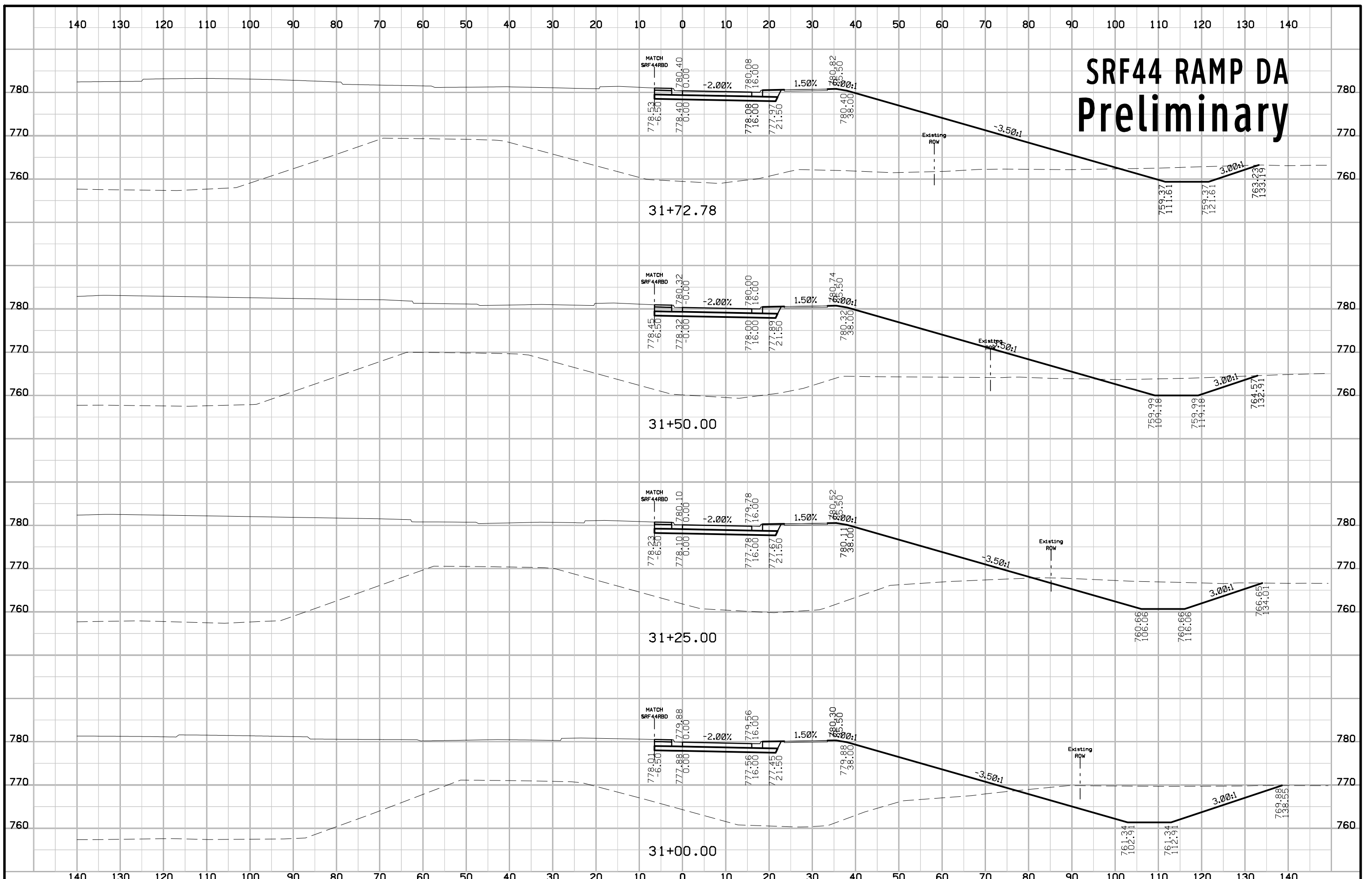


SRF44 RAMP D Preliminary

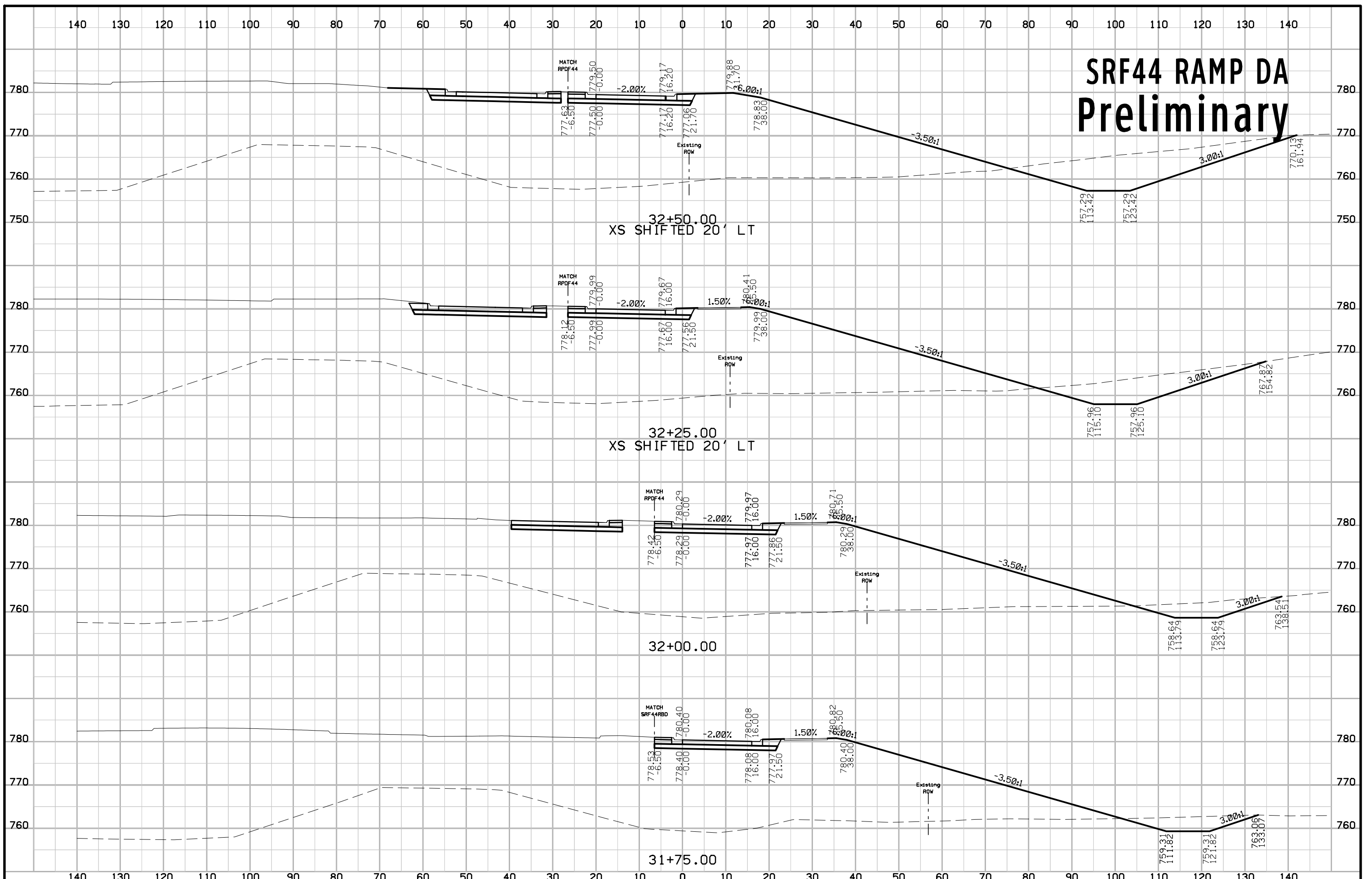




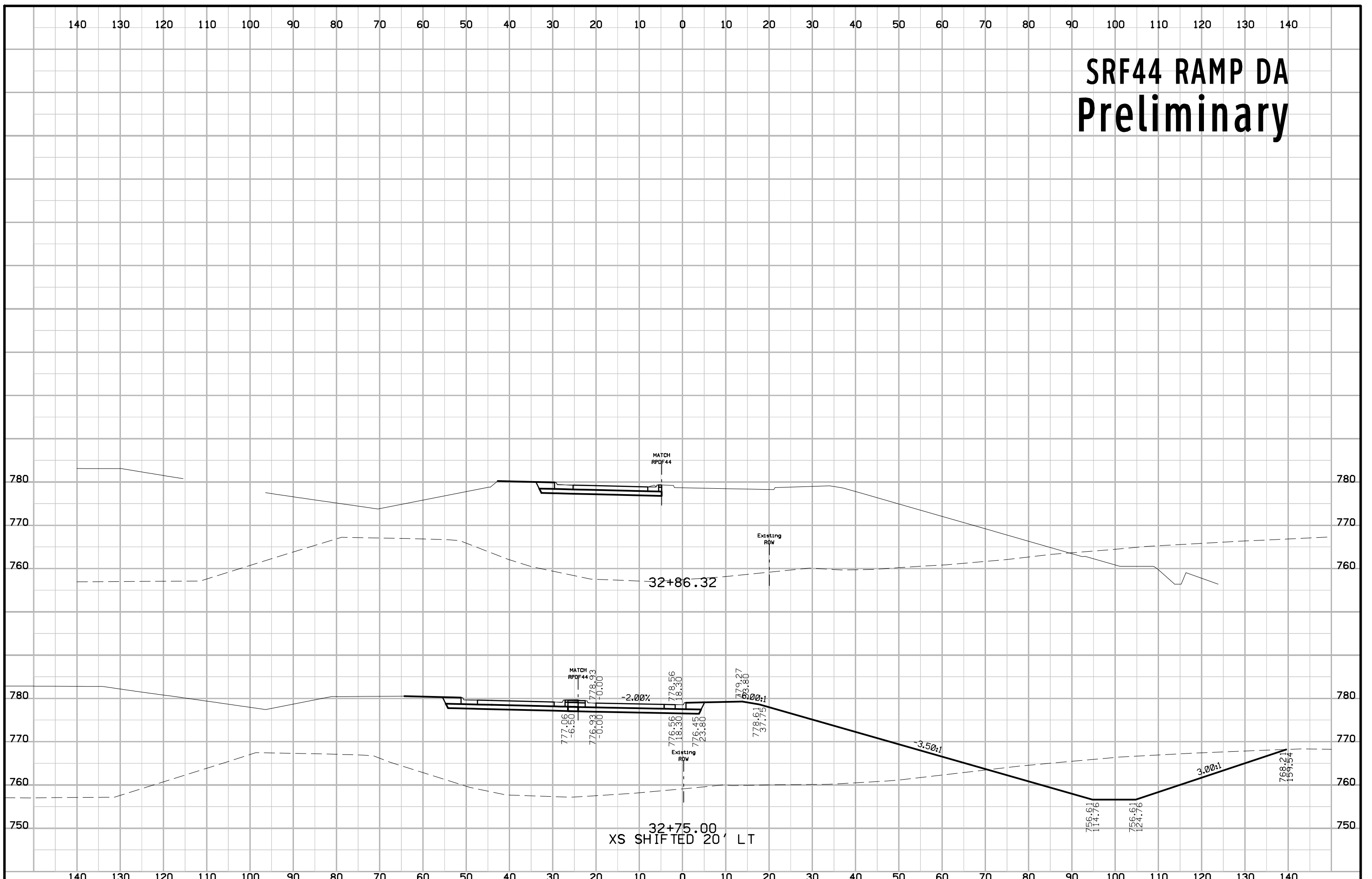
SRF44 RAMP DA Preliminary



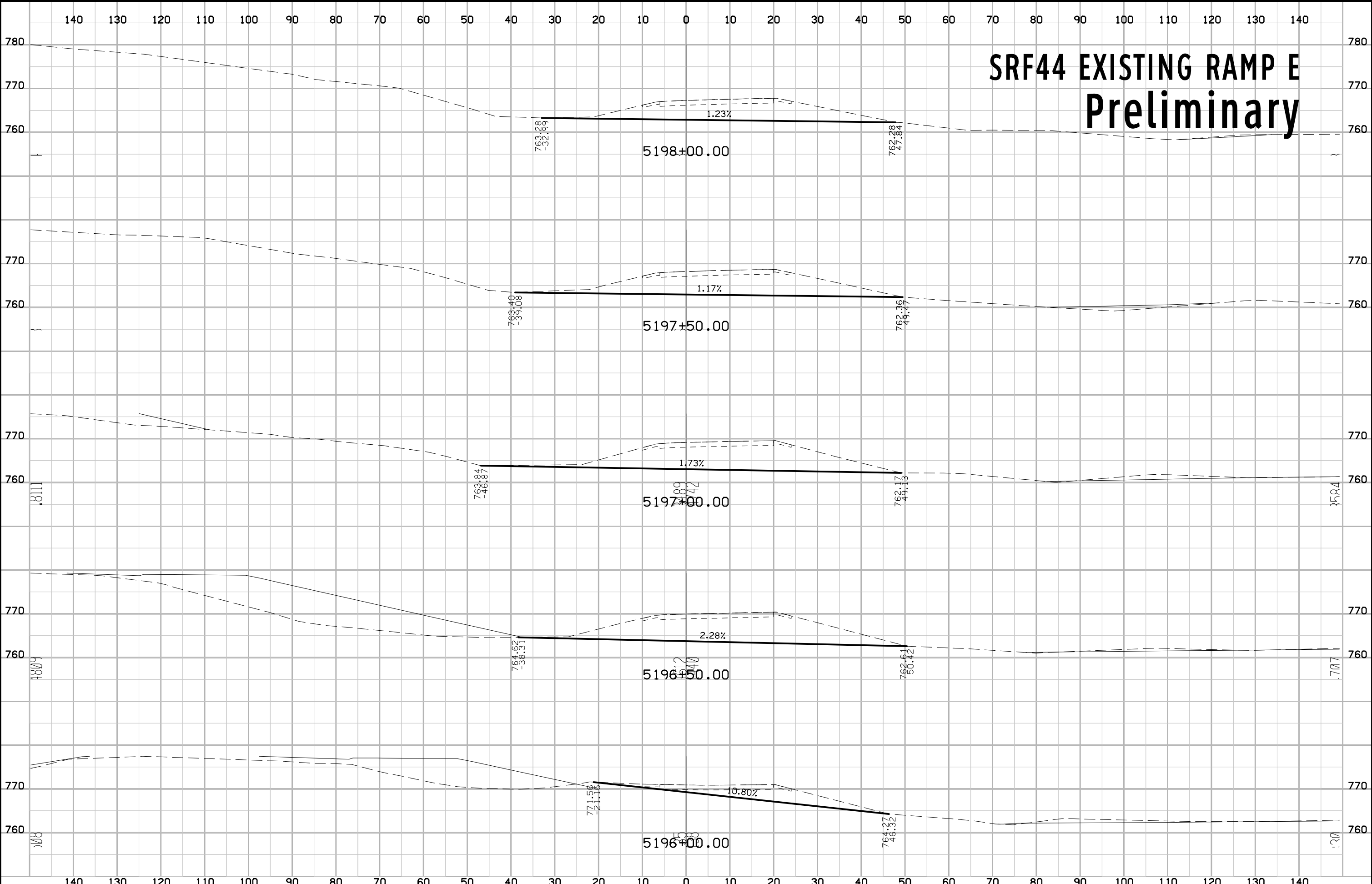
SRF44 RAMP DA Preliminary



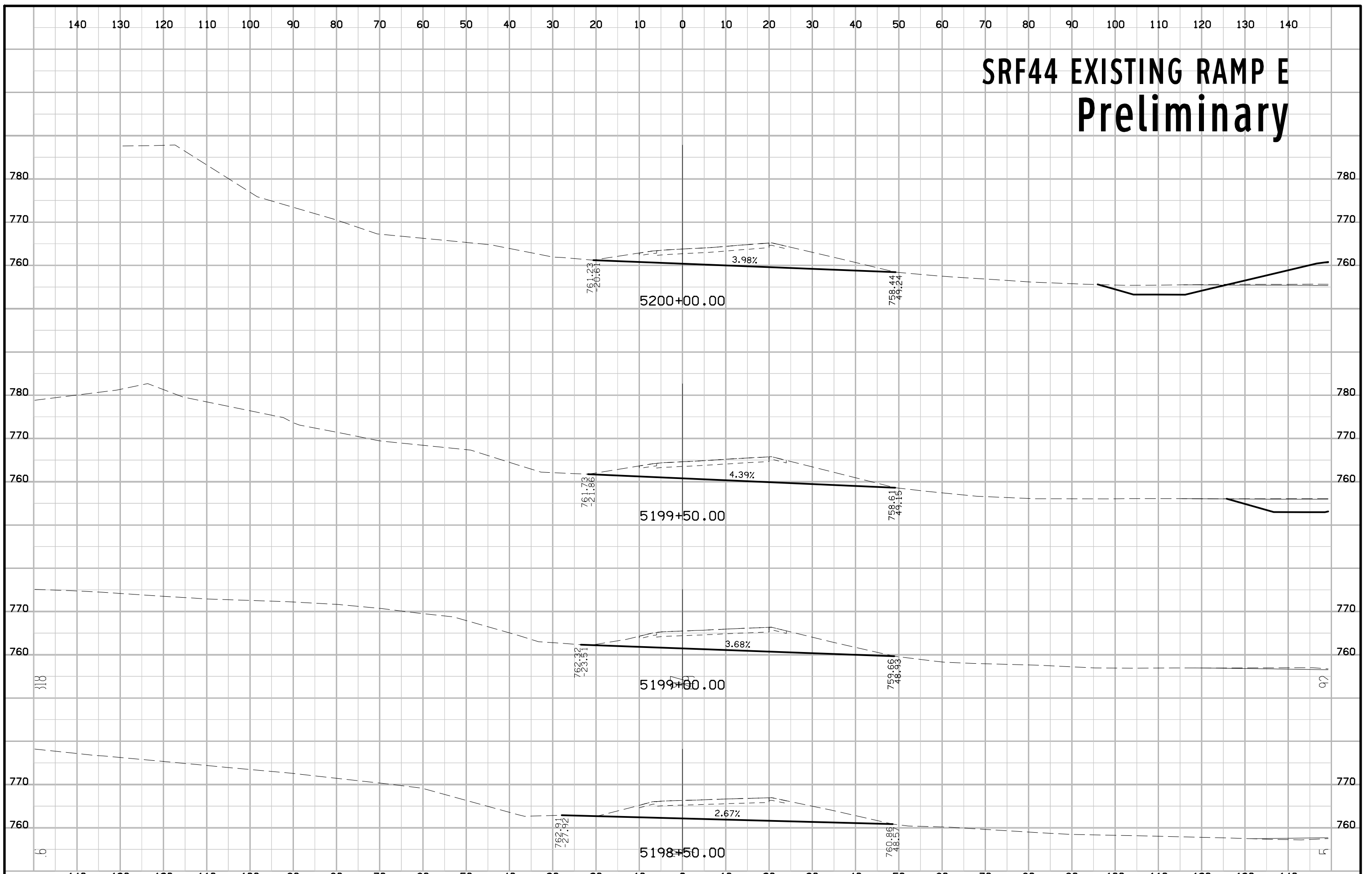
SRF44 RAMP DA Preliminary



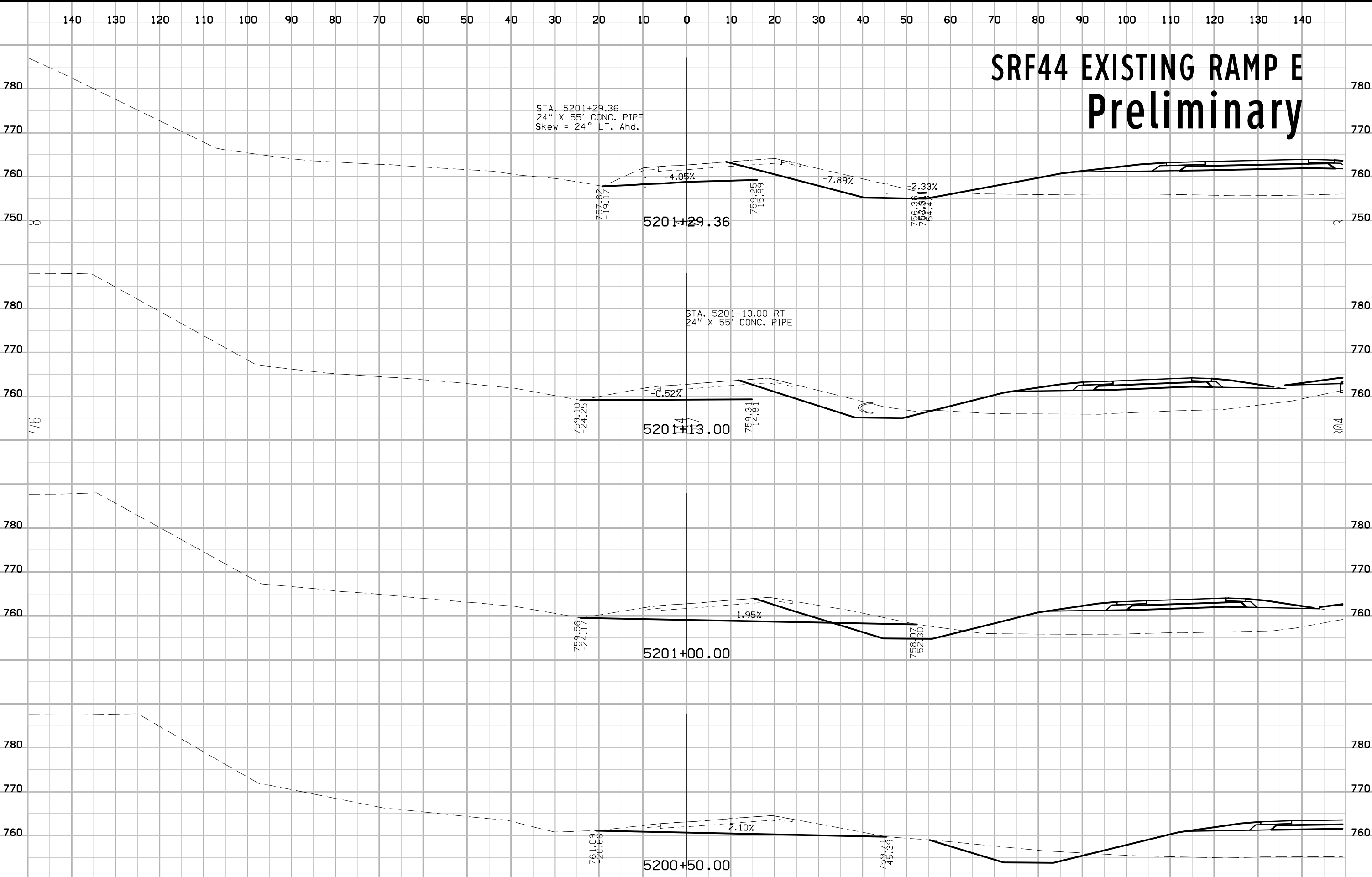
SRF44 EXISTING RAMP E Preliminary



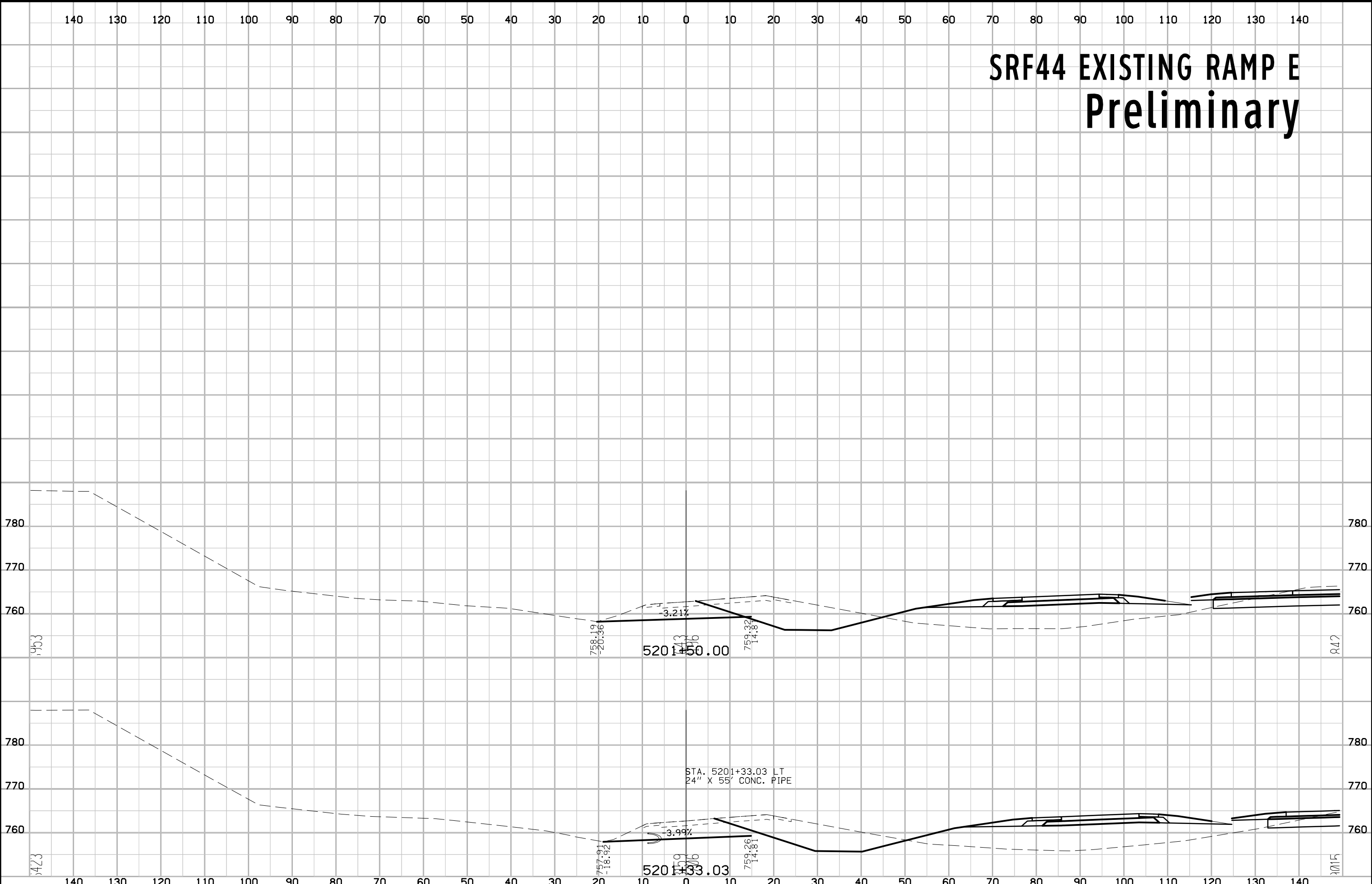
SRF44 EXISTING RAMP E Preliminary



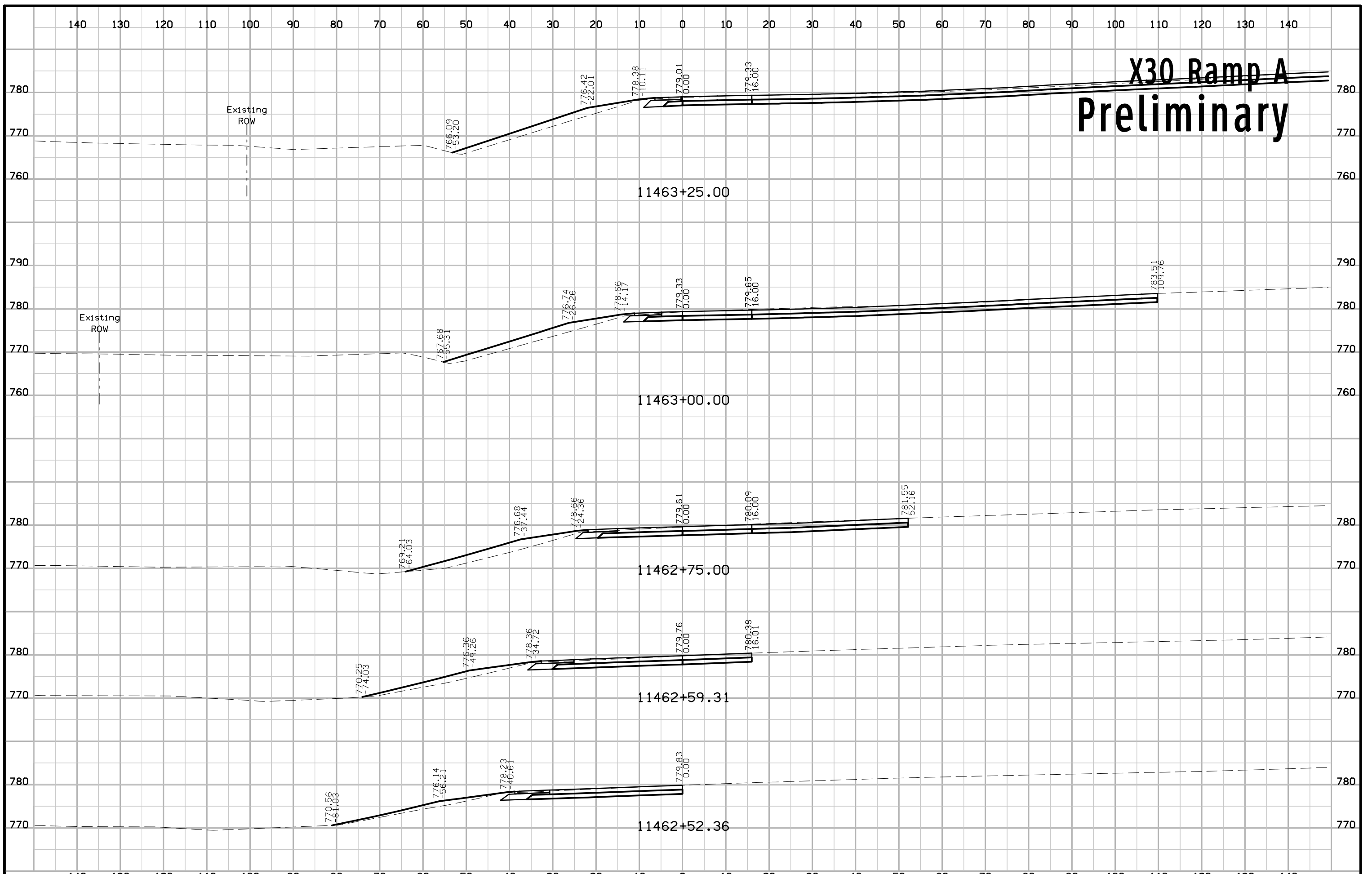
SRF44 EXISTING RAMP E Preliminary



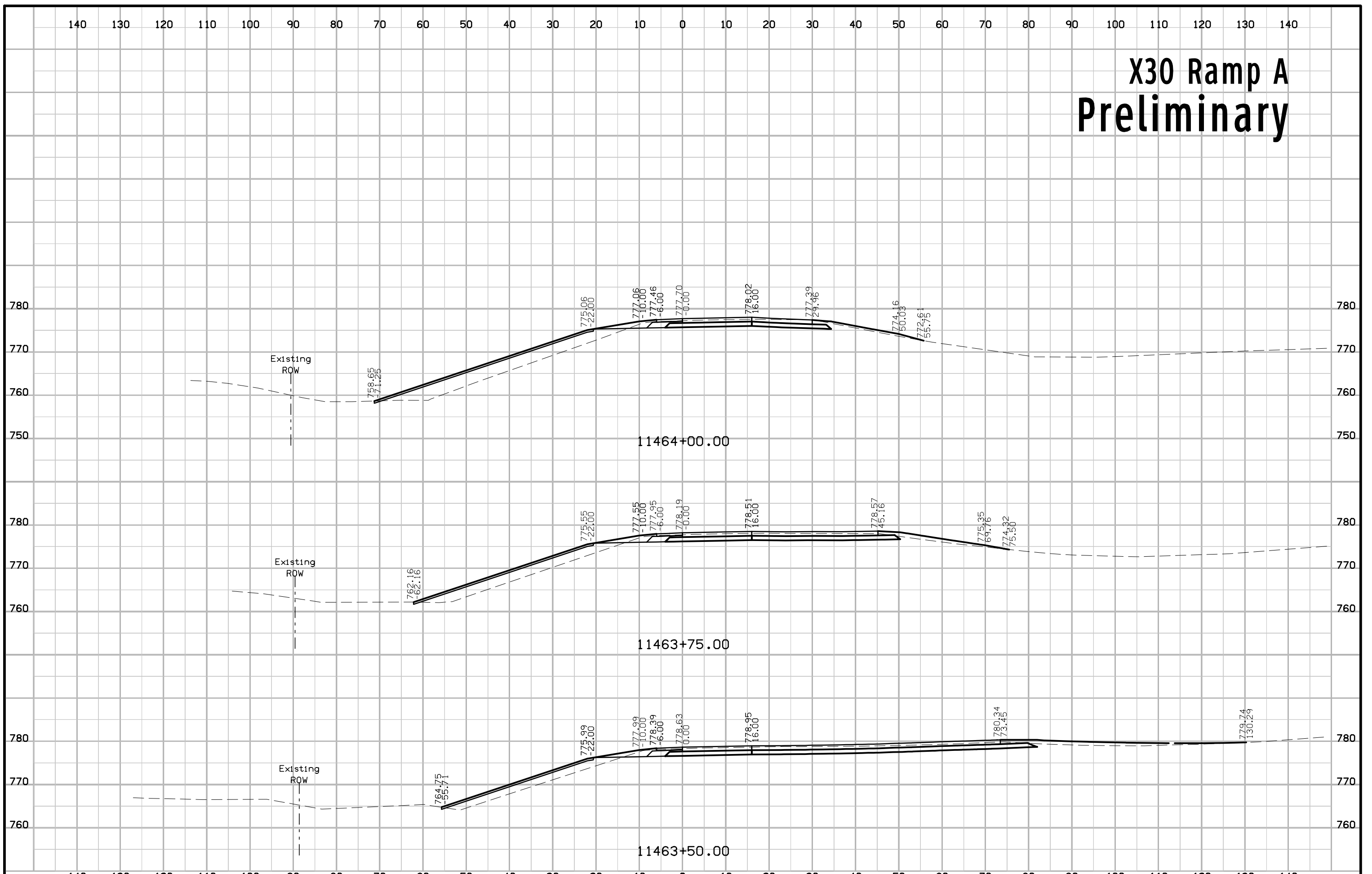
SRF44 EXISTING RAMP E Preliminary



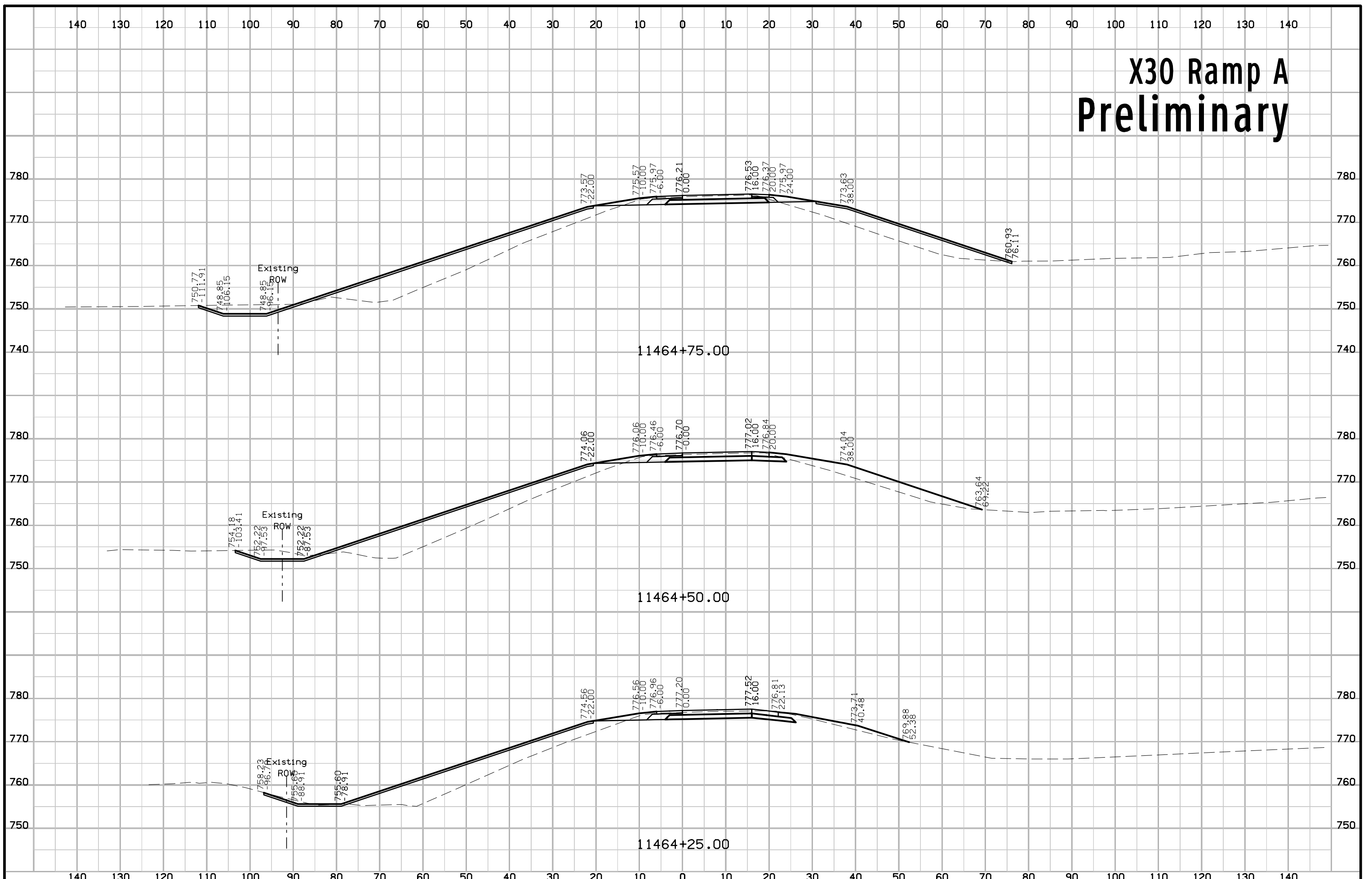
X30 Ramp A Preliminary



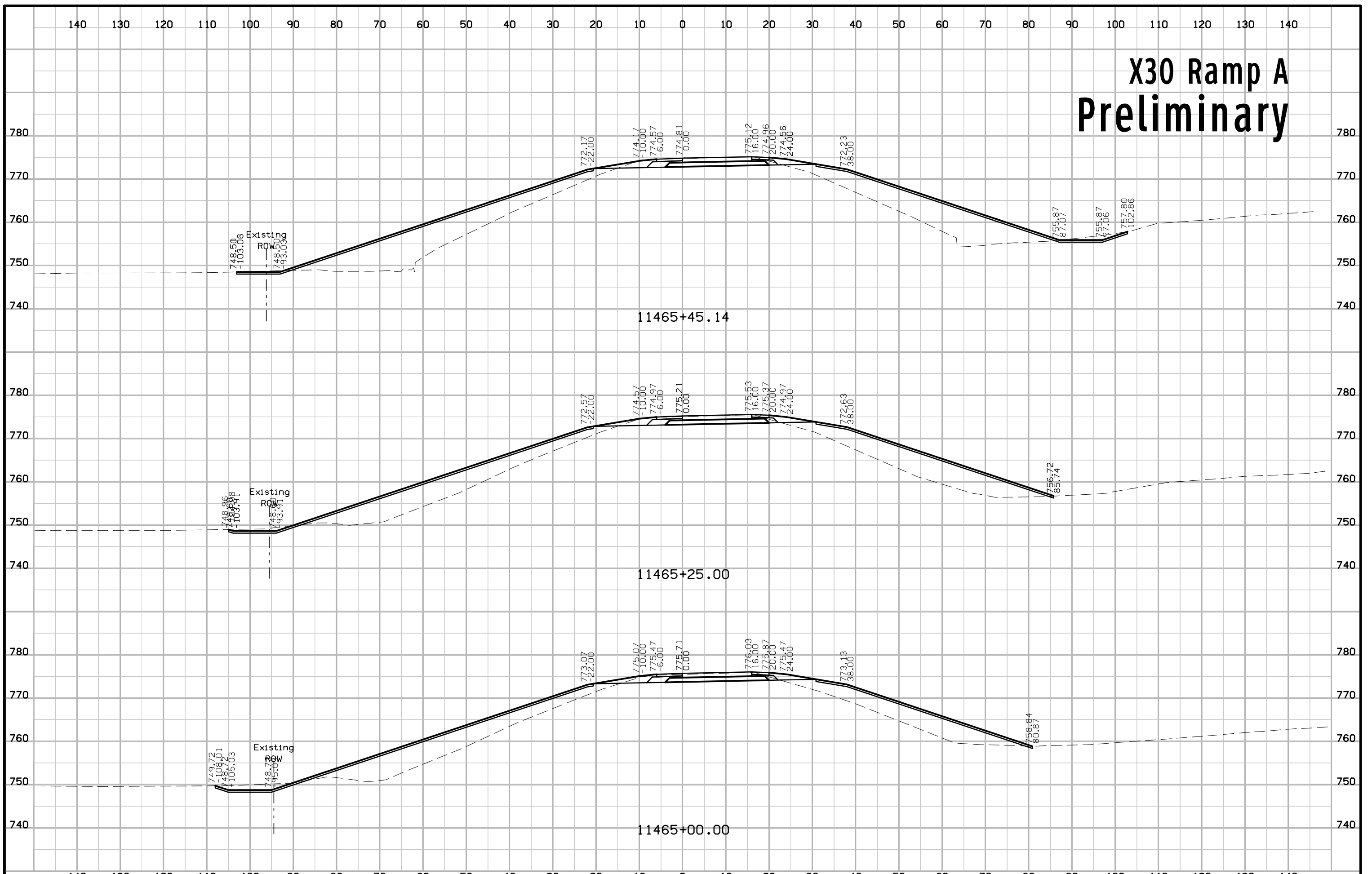
X30 Ramp A Preliminary



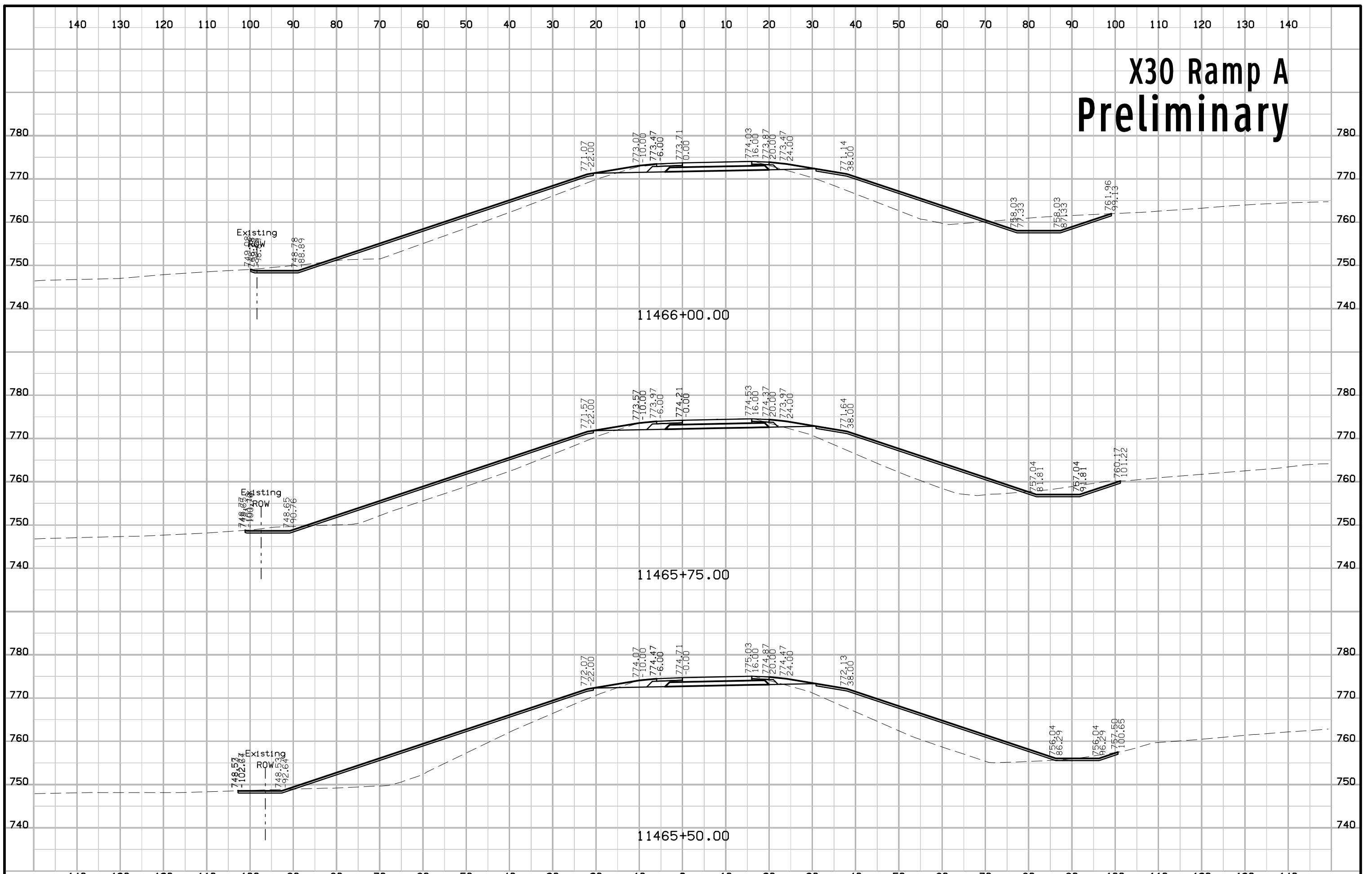
X30 Ramp A Preliminary



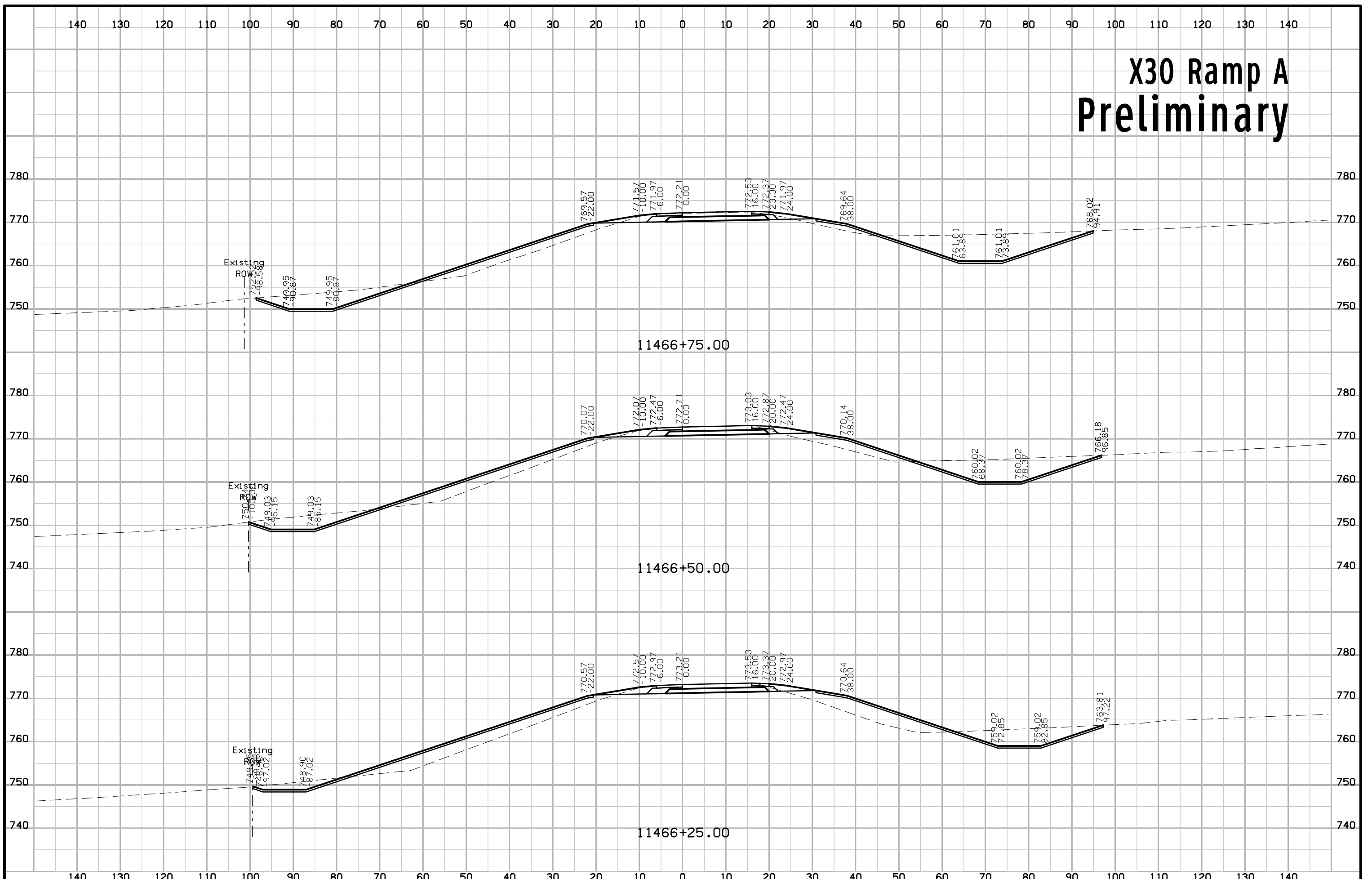
X30 Ramp A Preliminary



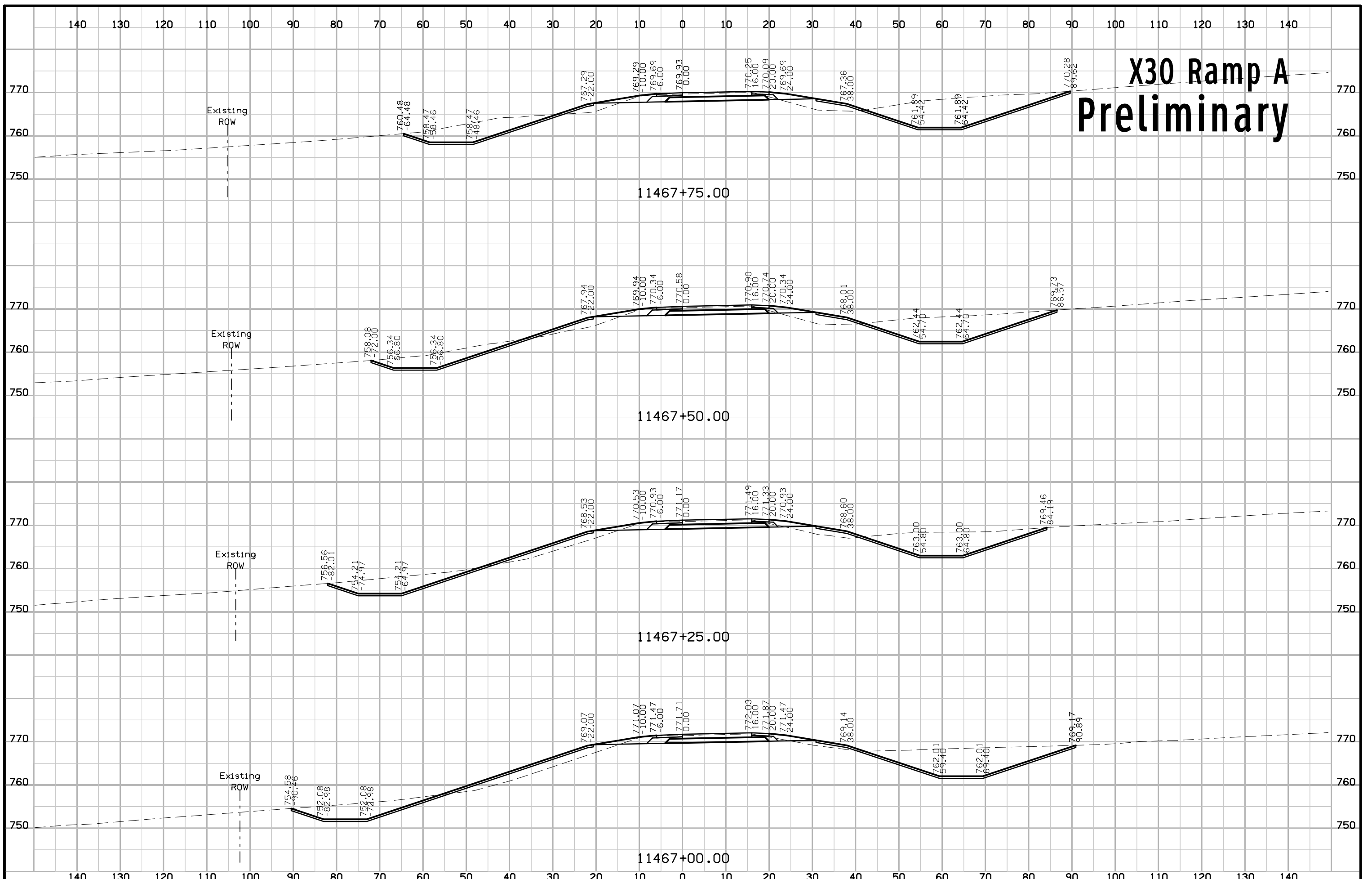
X30 Ramp A Preliminary



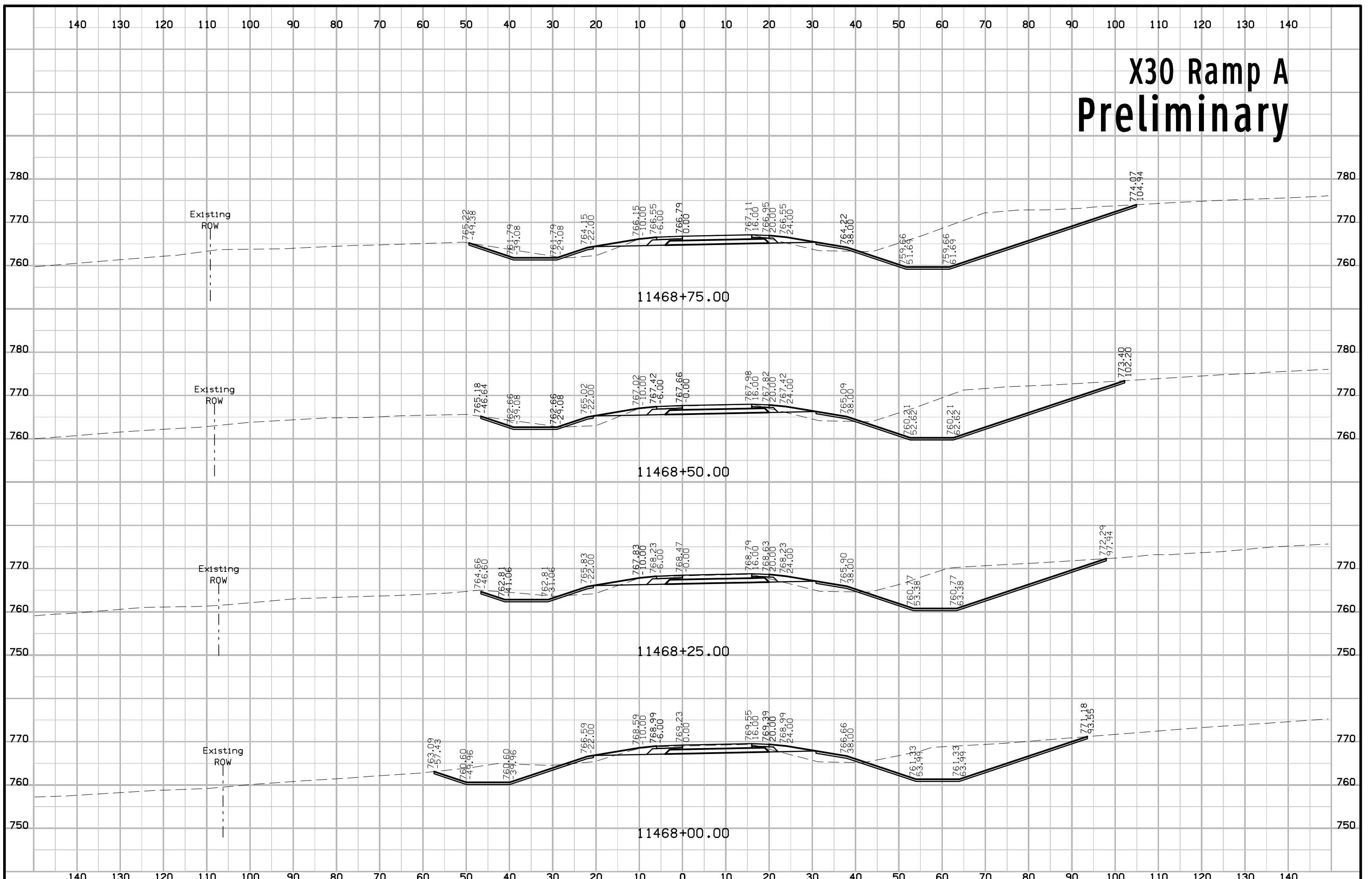
X30 Ramp A Preliminary



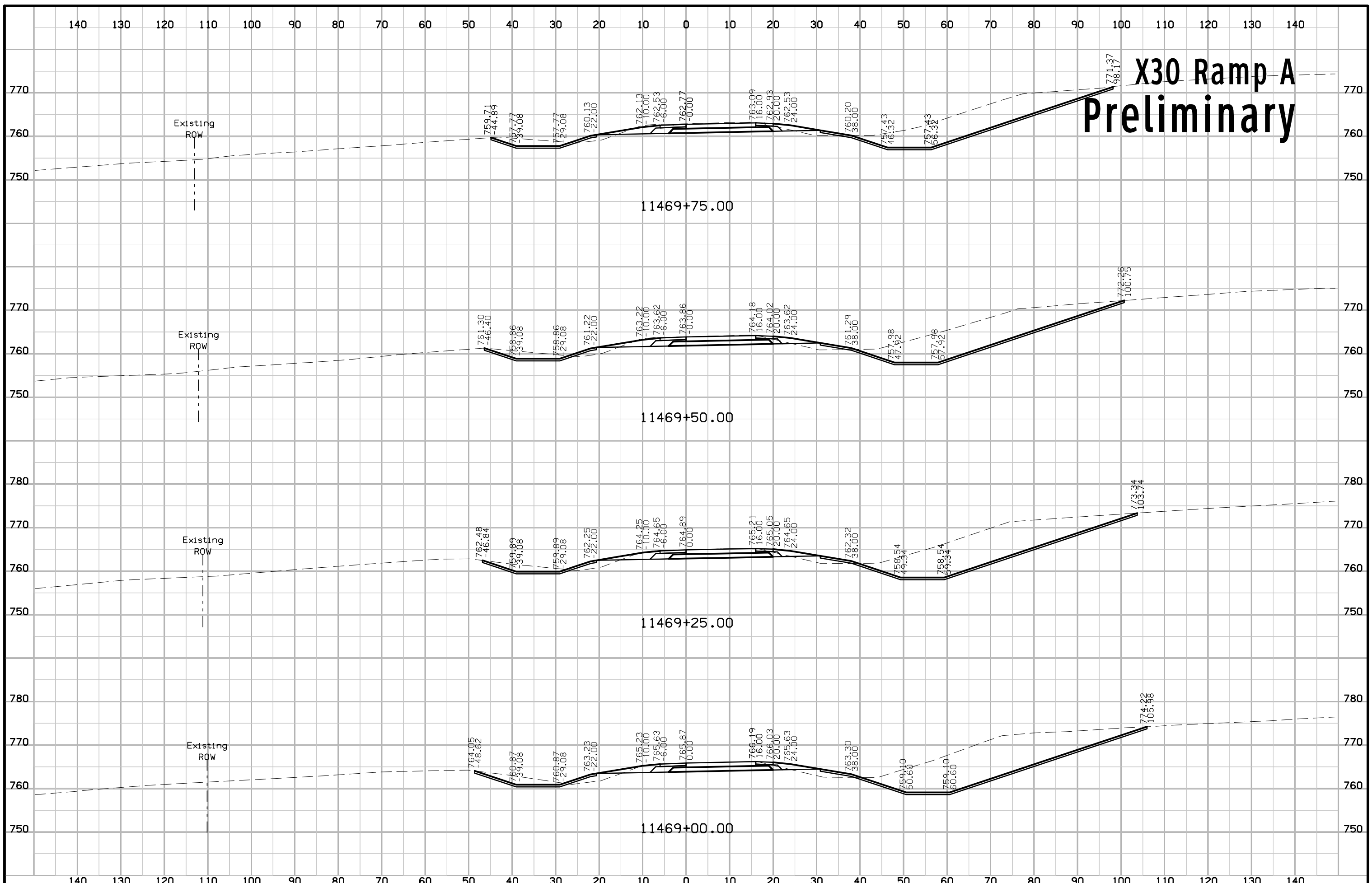
X30 Ramp A Preliminary



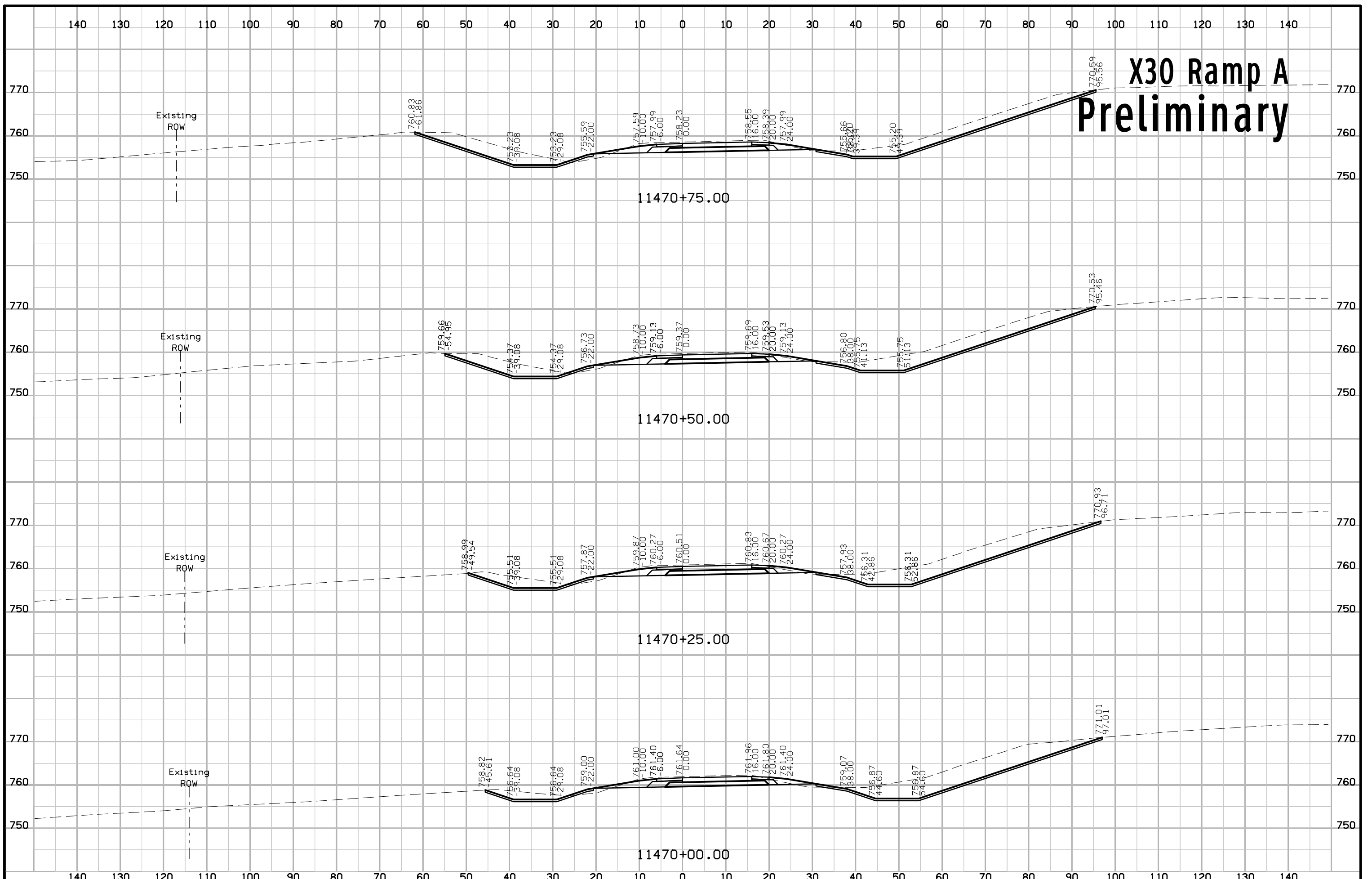
X30 Ramp A Preliminary



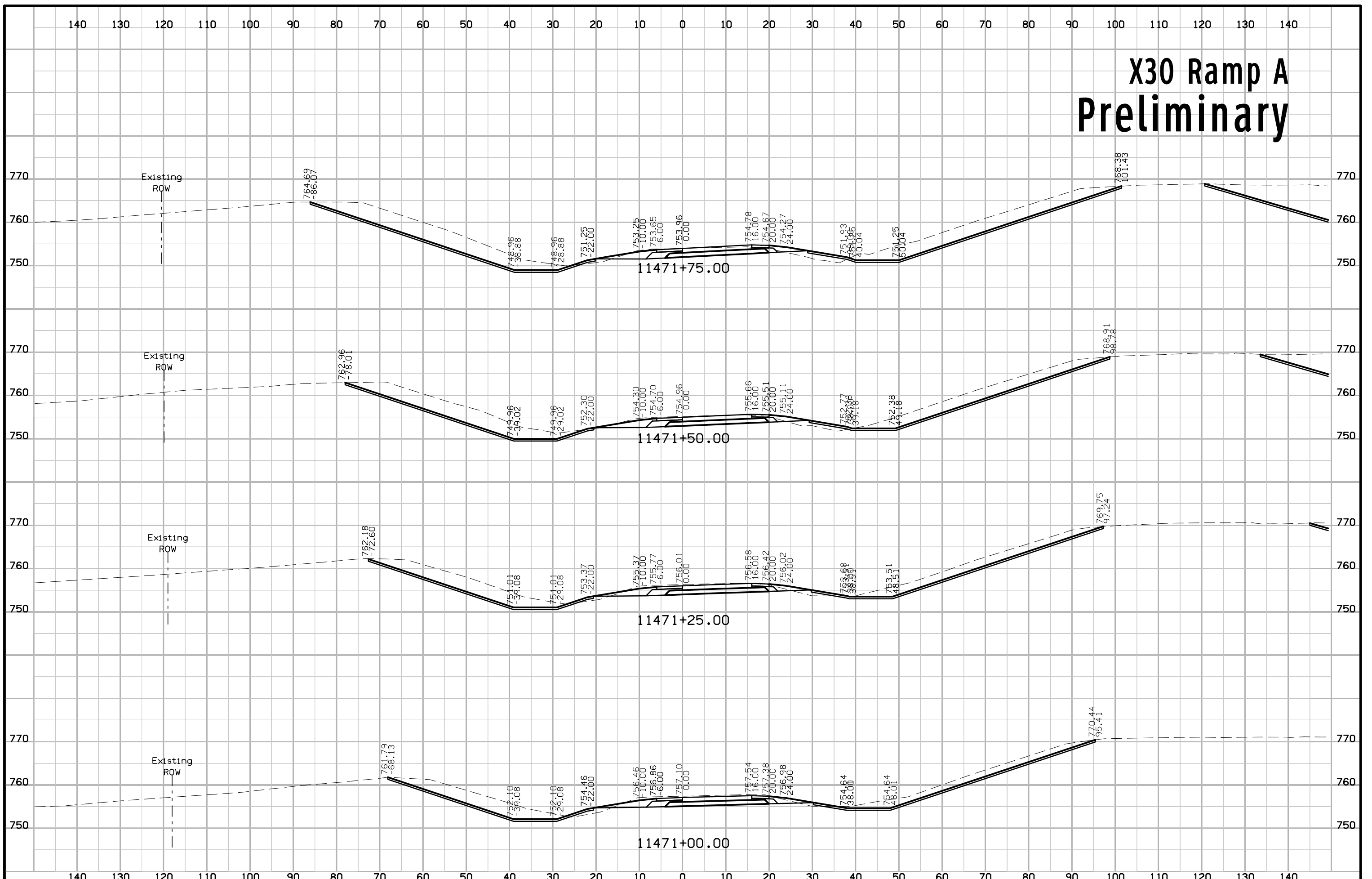
X30 Ramp A Preliminary



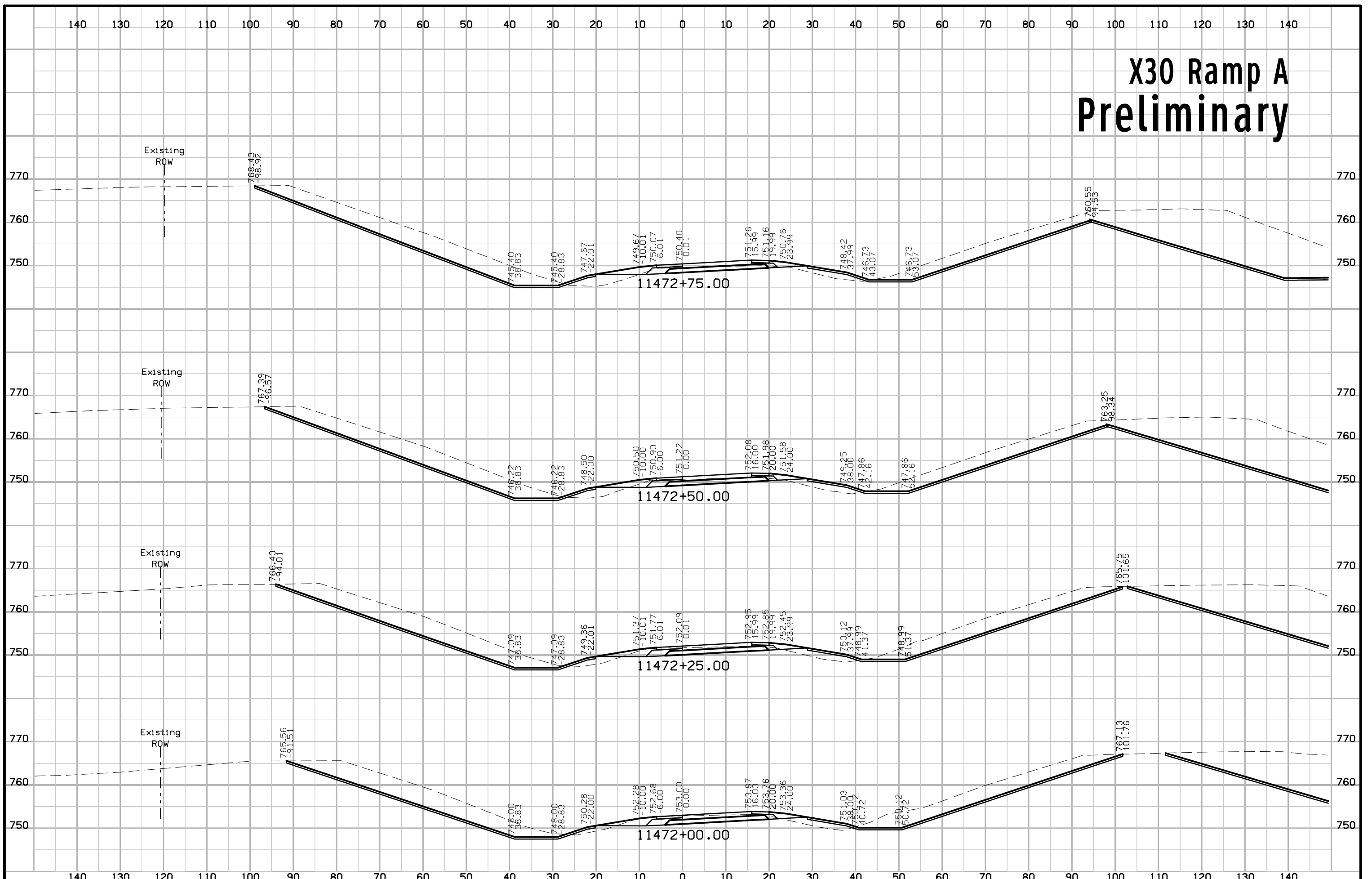
X30 Ramp A Preliminary



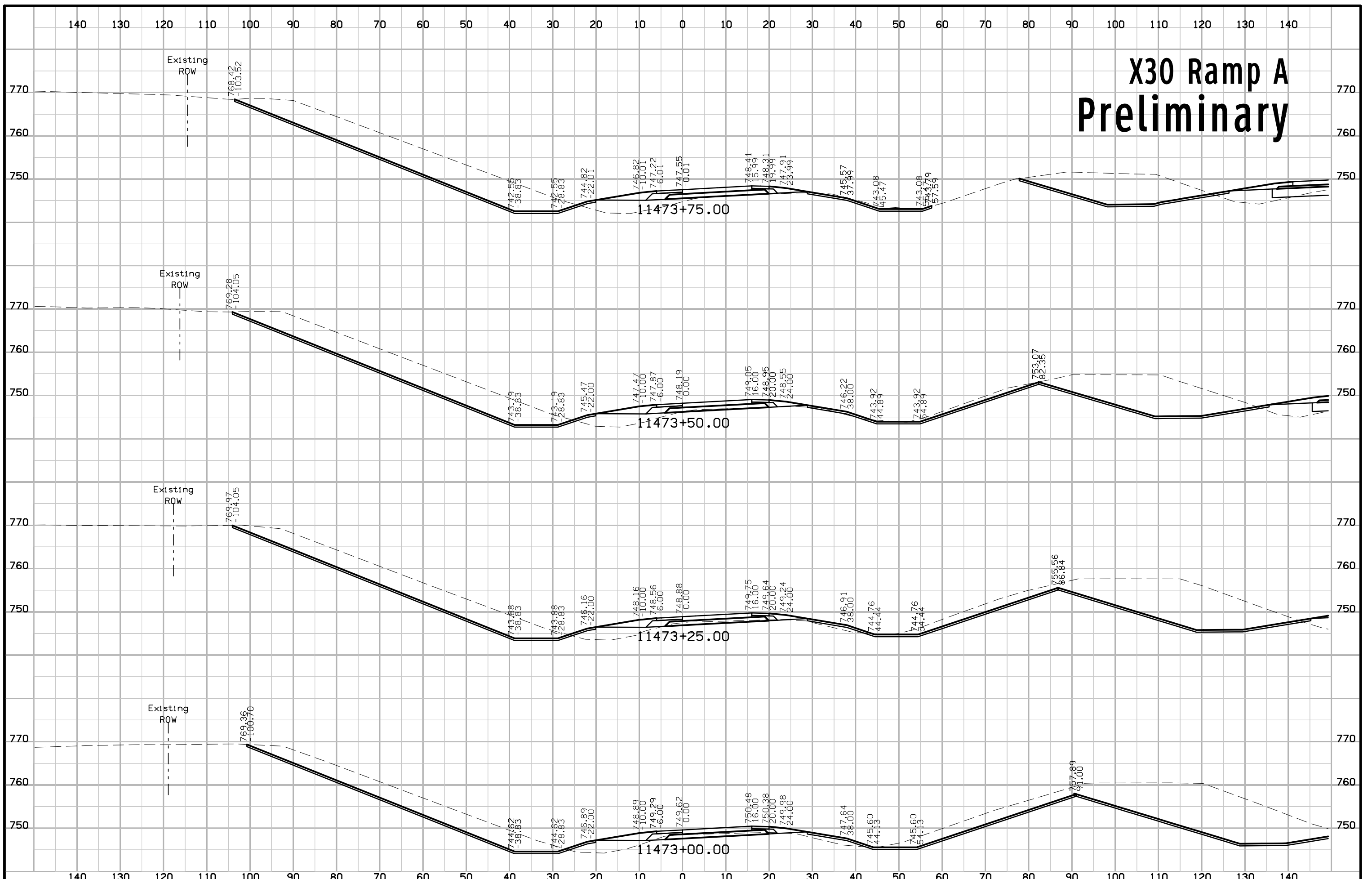
X30 Ramp A Preliminary



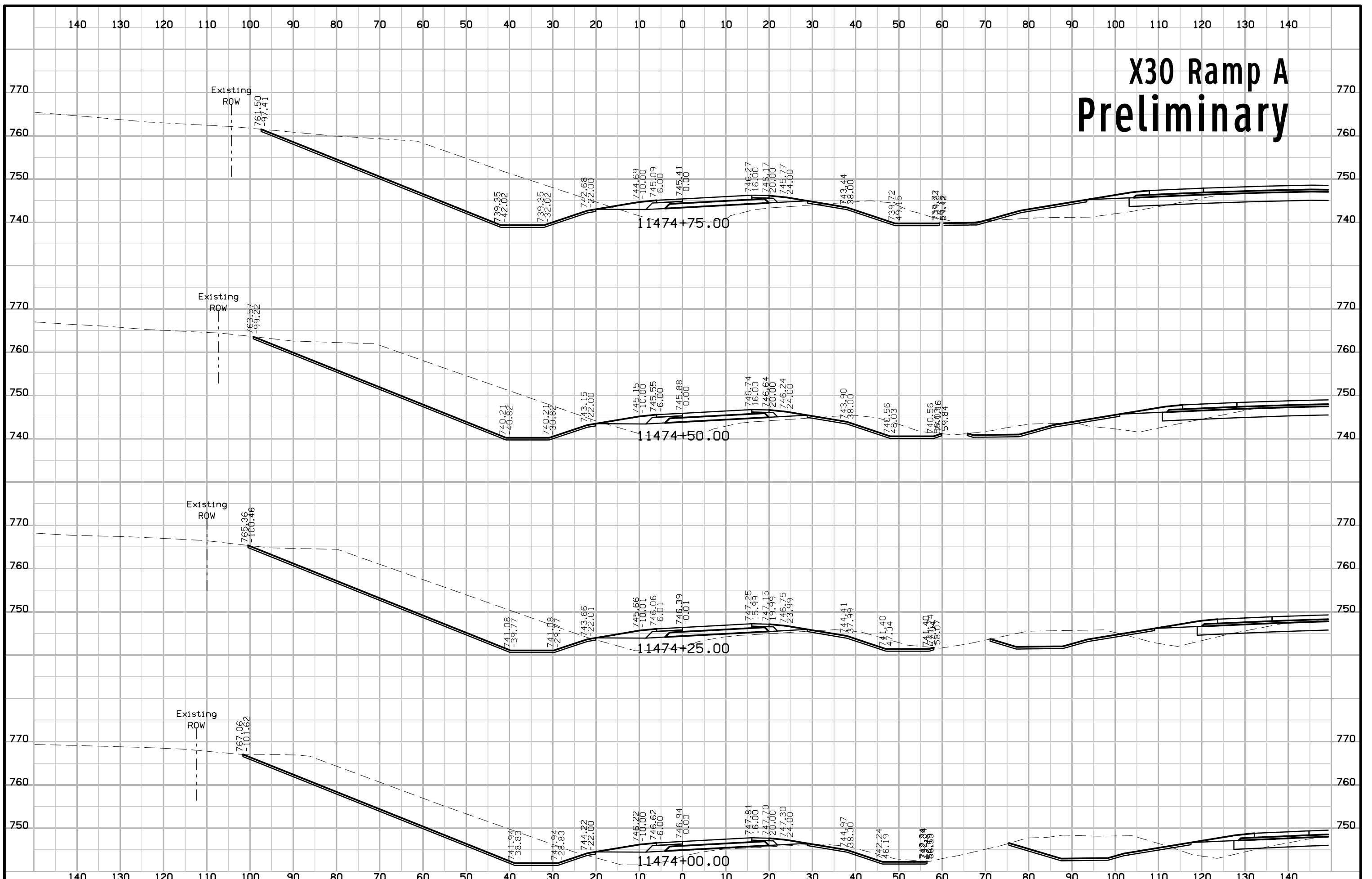
X30 Ramp A Preliminary



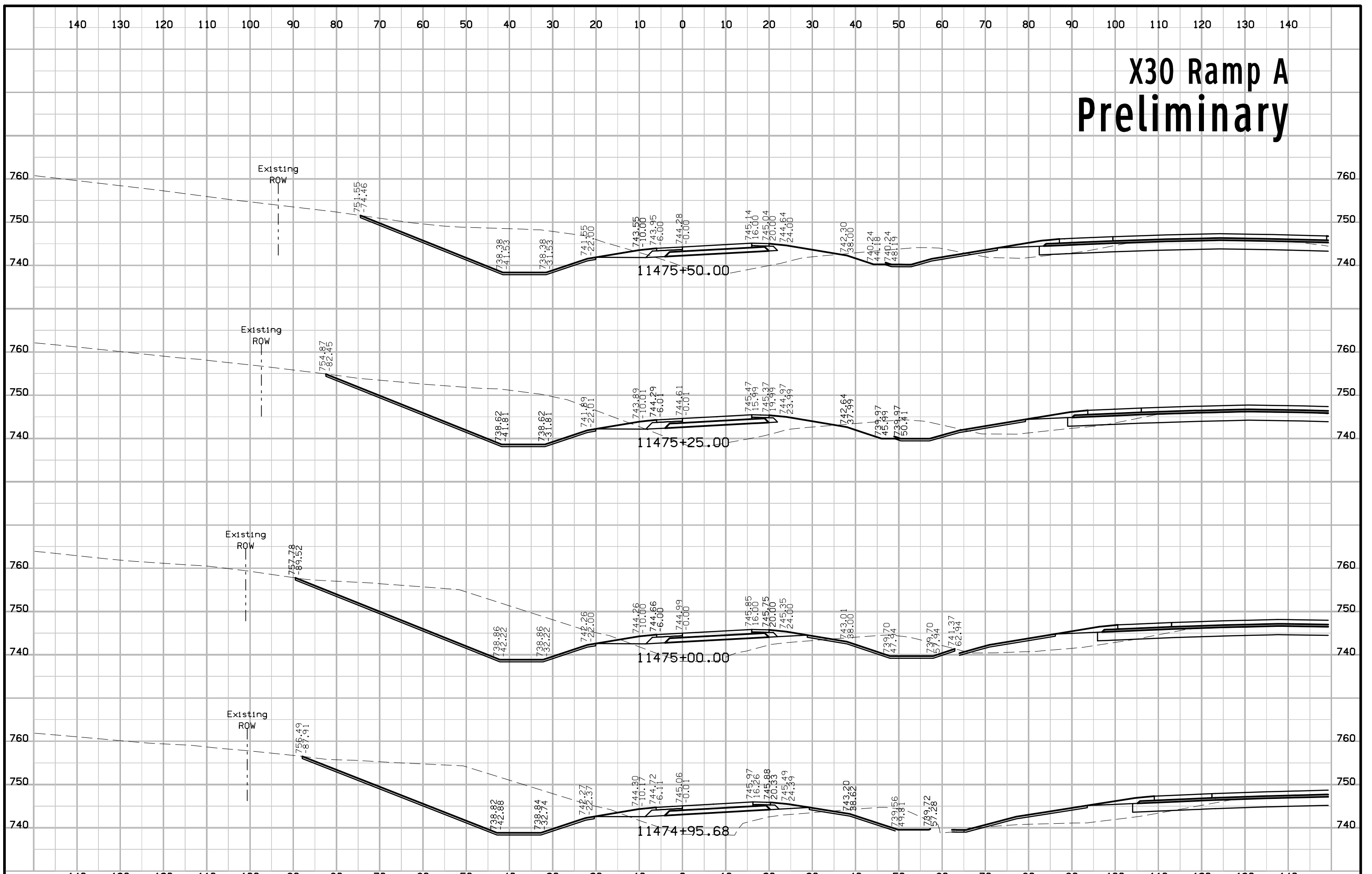
X30 Ramp A Preliminary



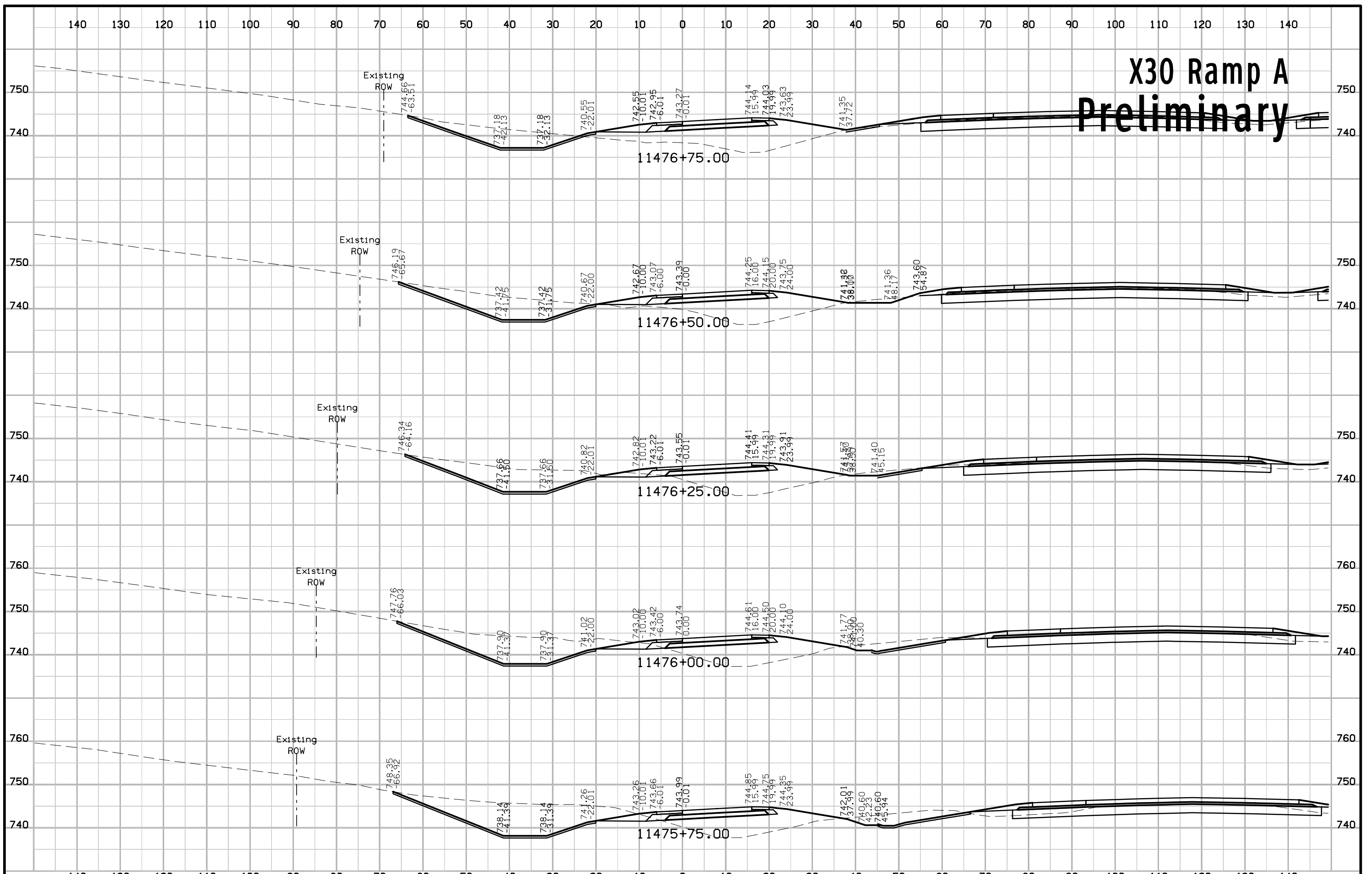
X30 Ramp A Preliminary



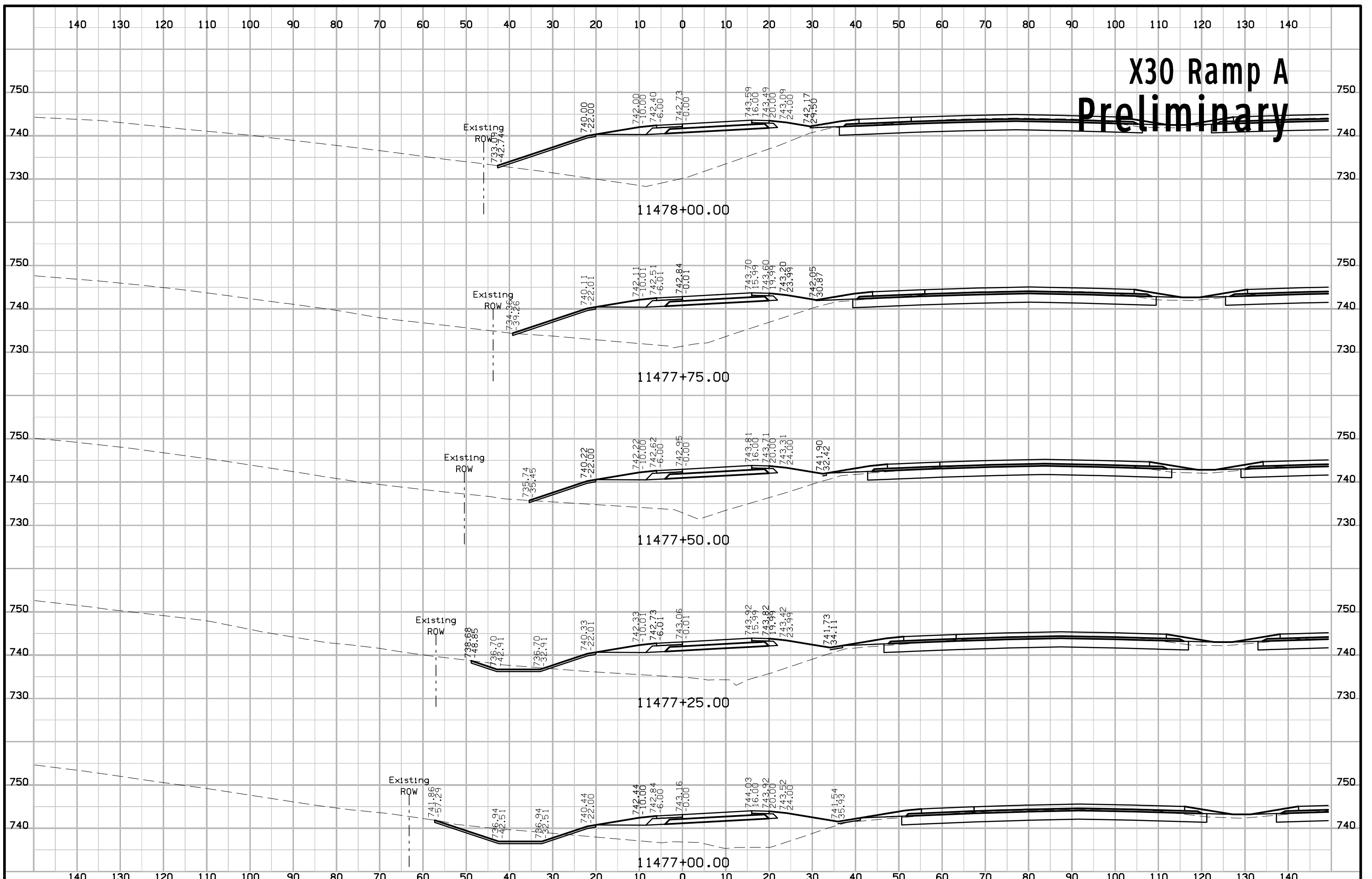
X30 Ramp A Preliminary



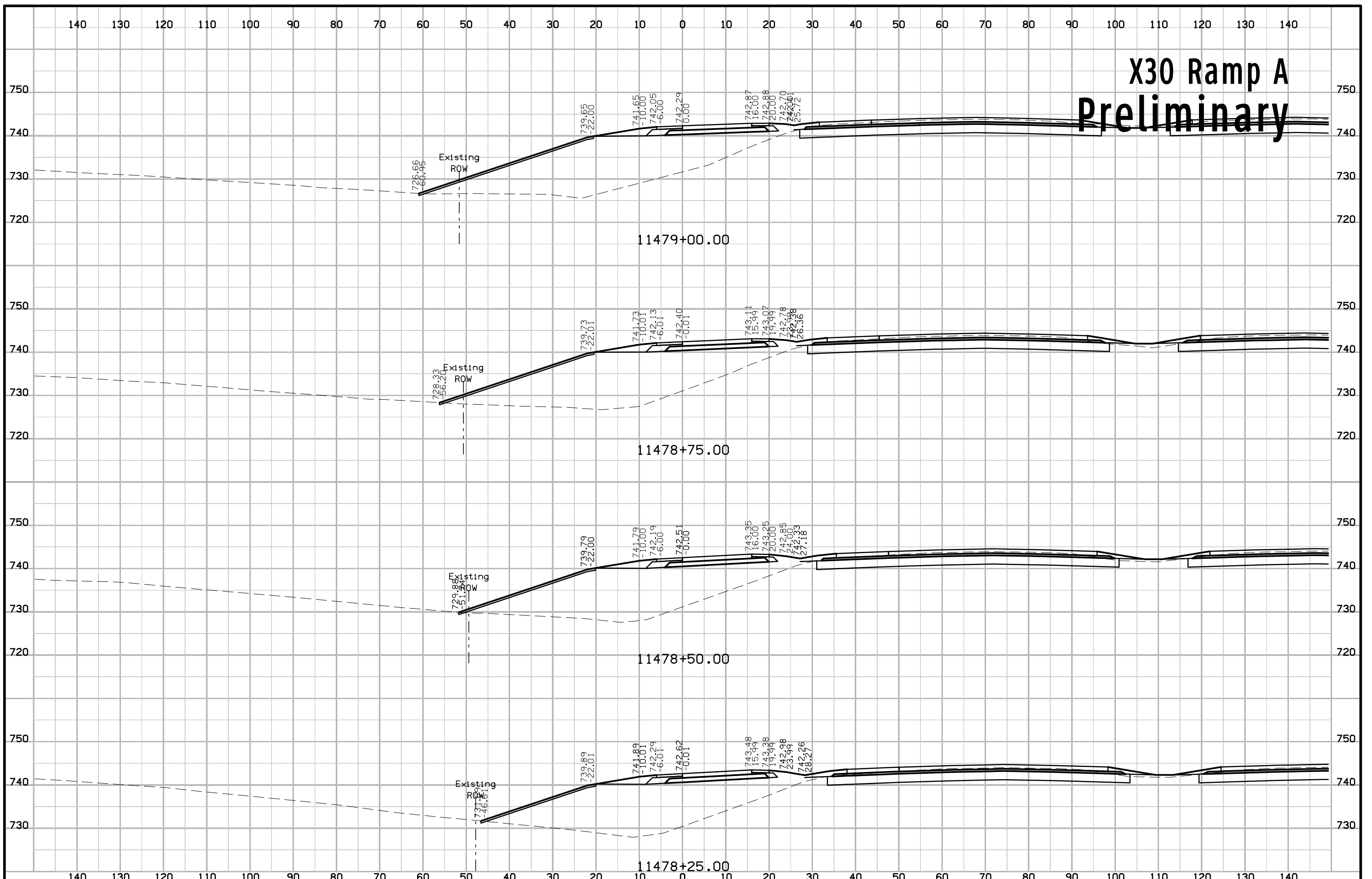
X30 Ramp A Preliminary



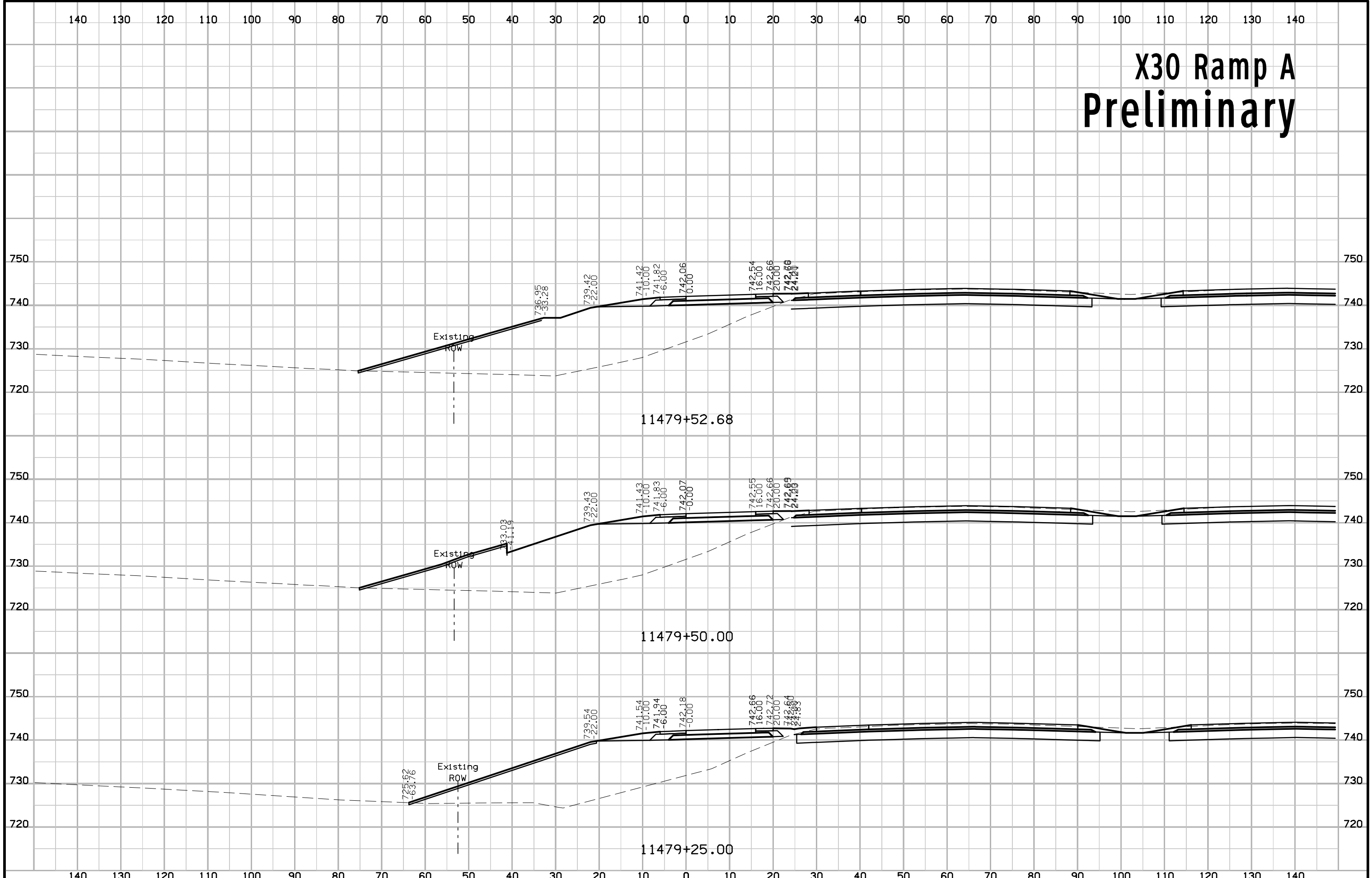
X30 Ramp A Preliminary



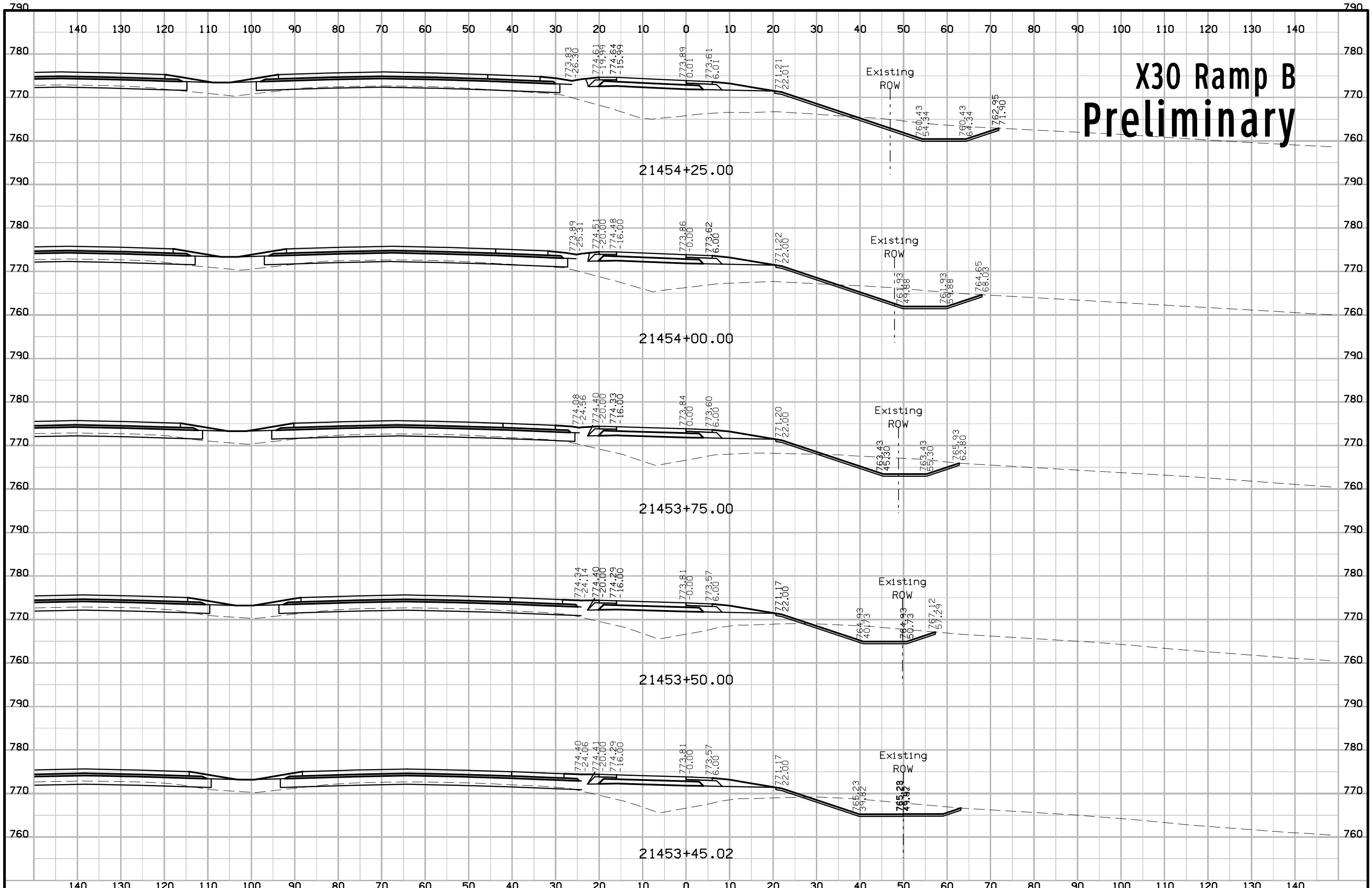
X30 Ramp A Preliminary



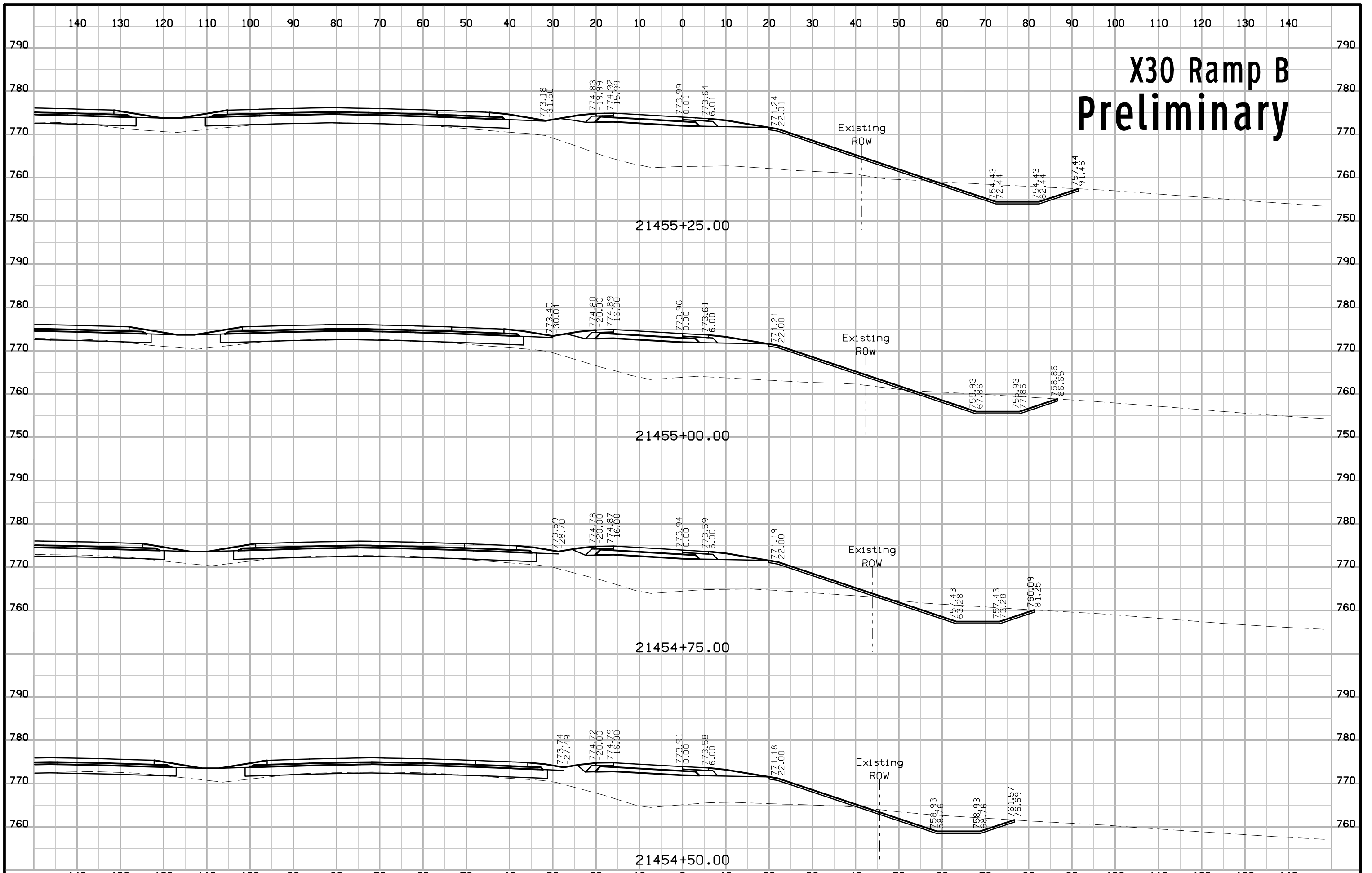
X30 Ramp A Preliminary



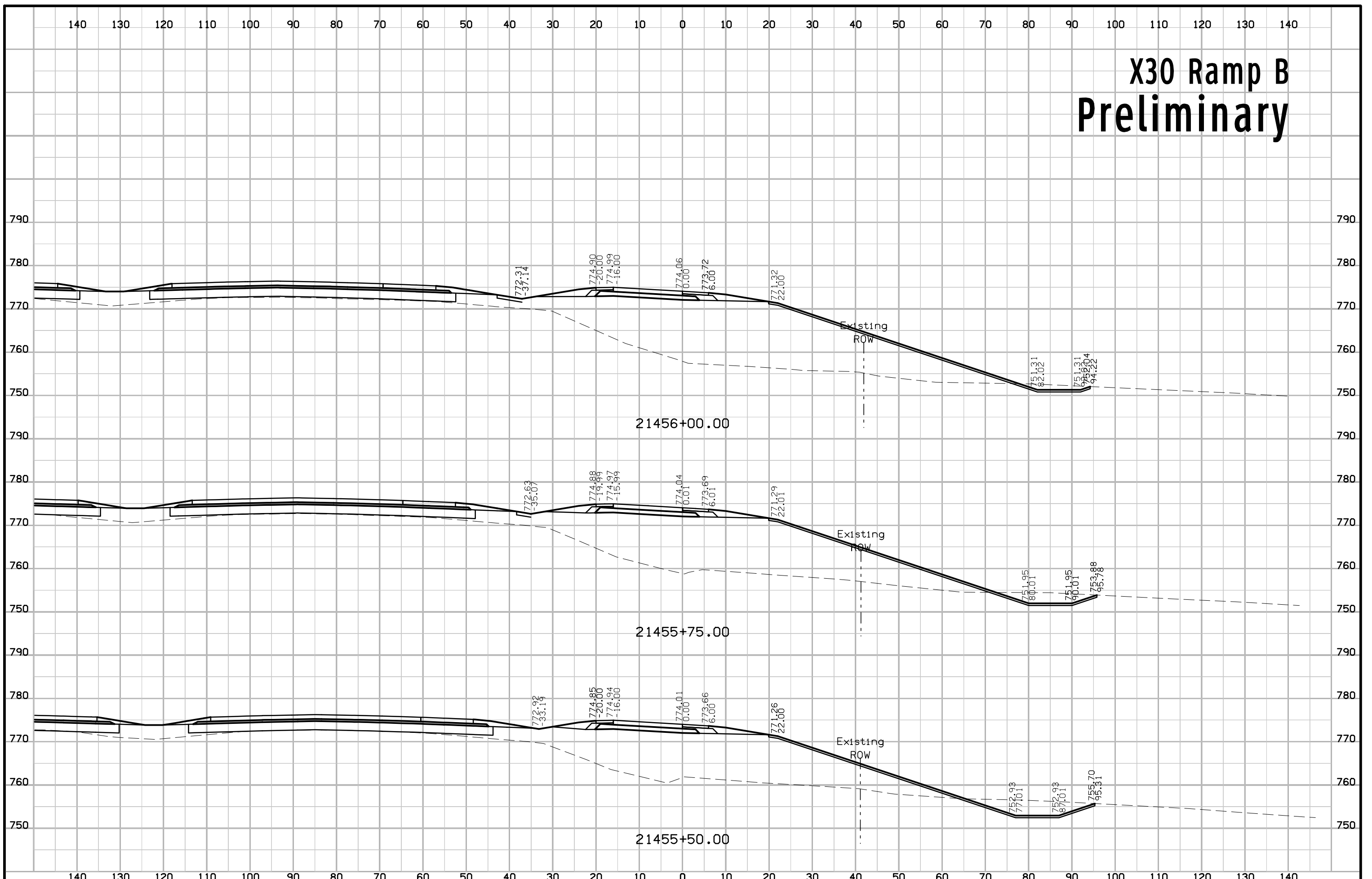
X30 Ramp B Preliminary



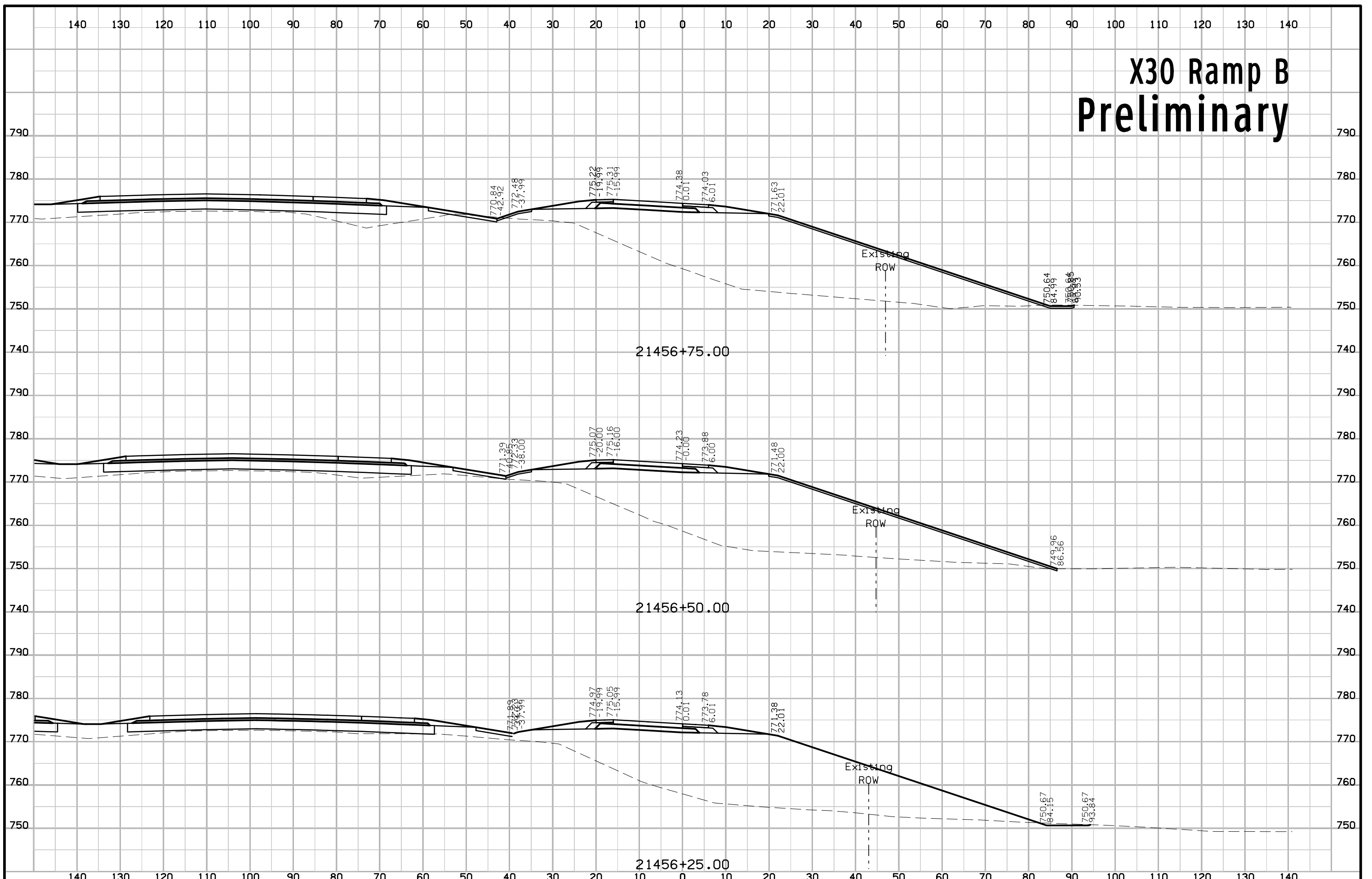
X30 Ramp B Preliminary



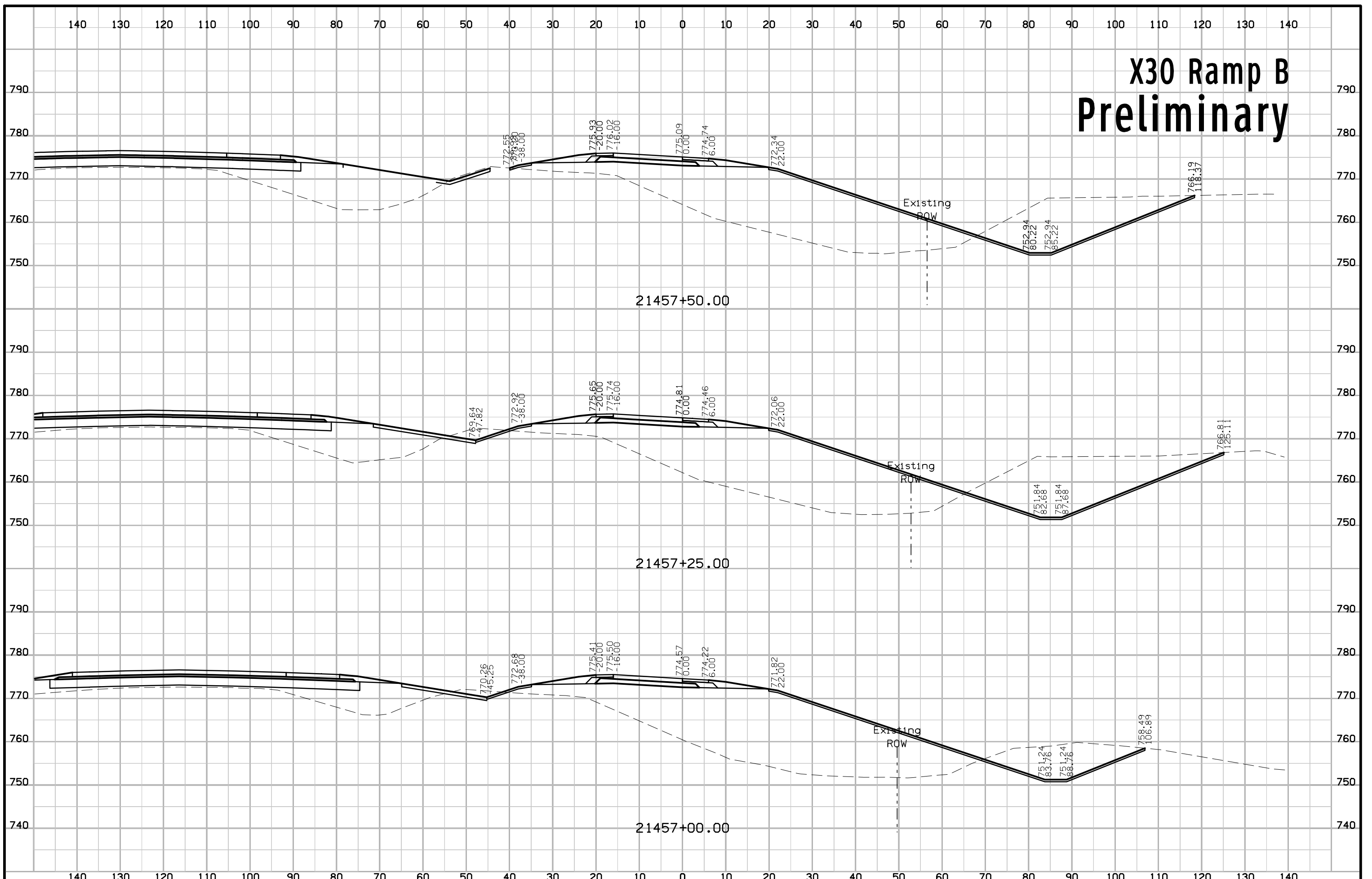
X30 Ramp B Preliminary



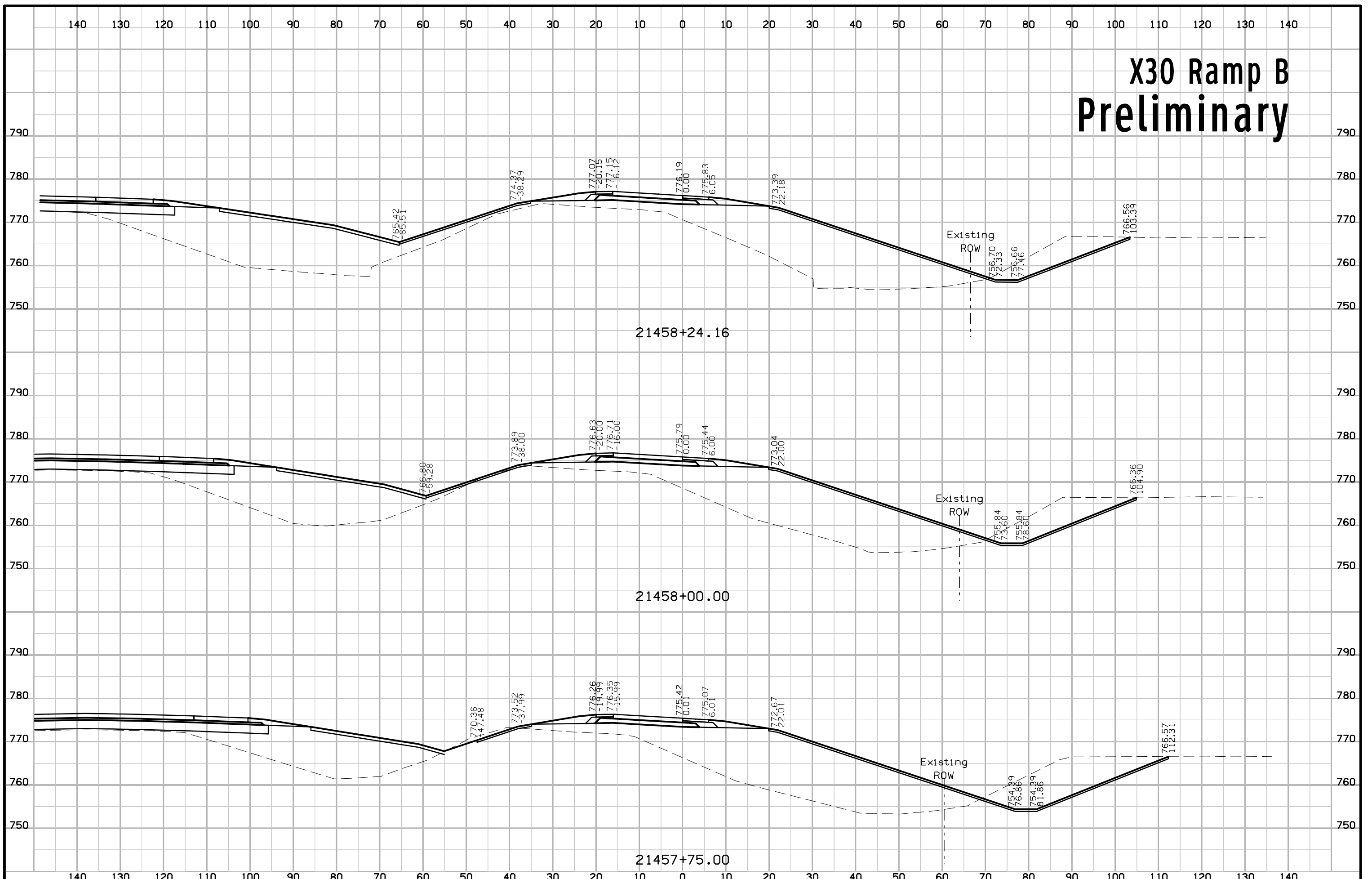
X30 Ramp B Preliminary



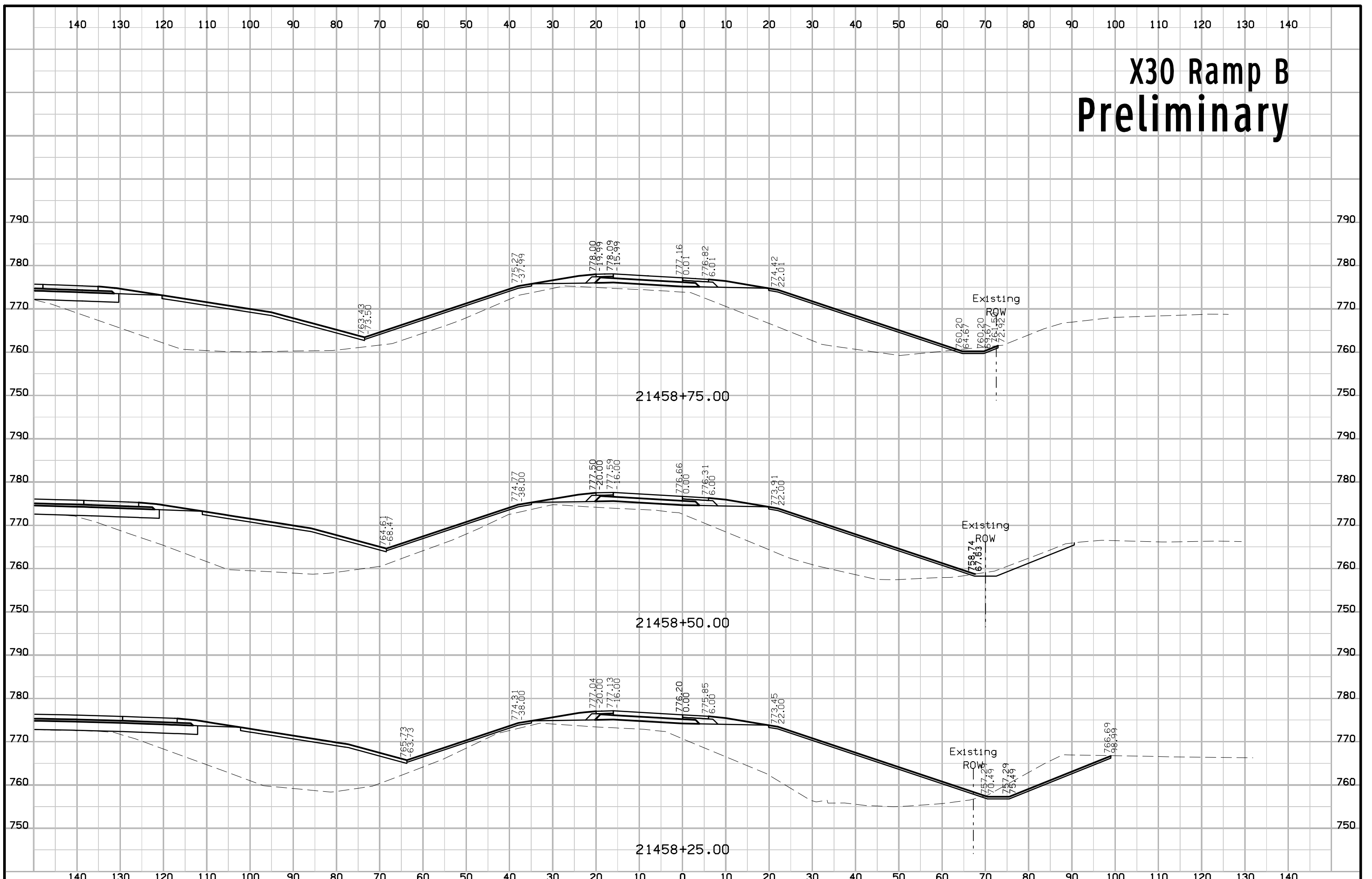
X30 Ramp B Preliminary



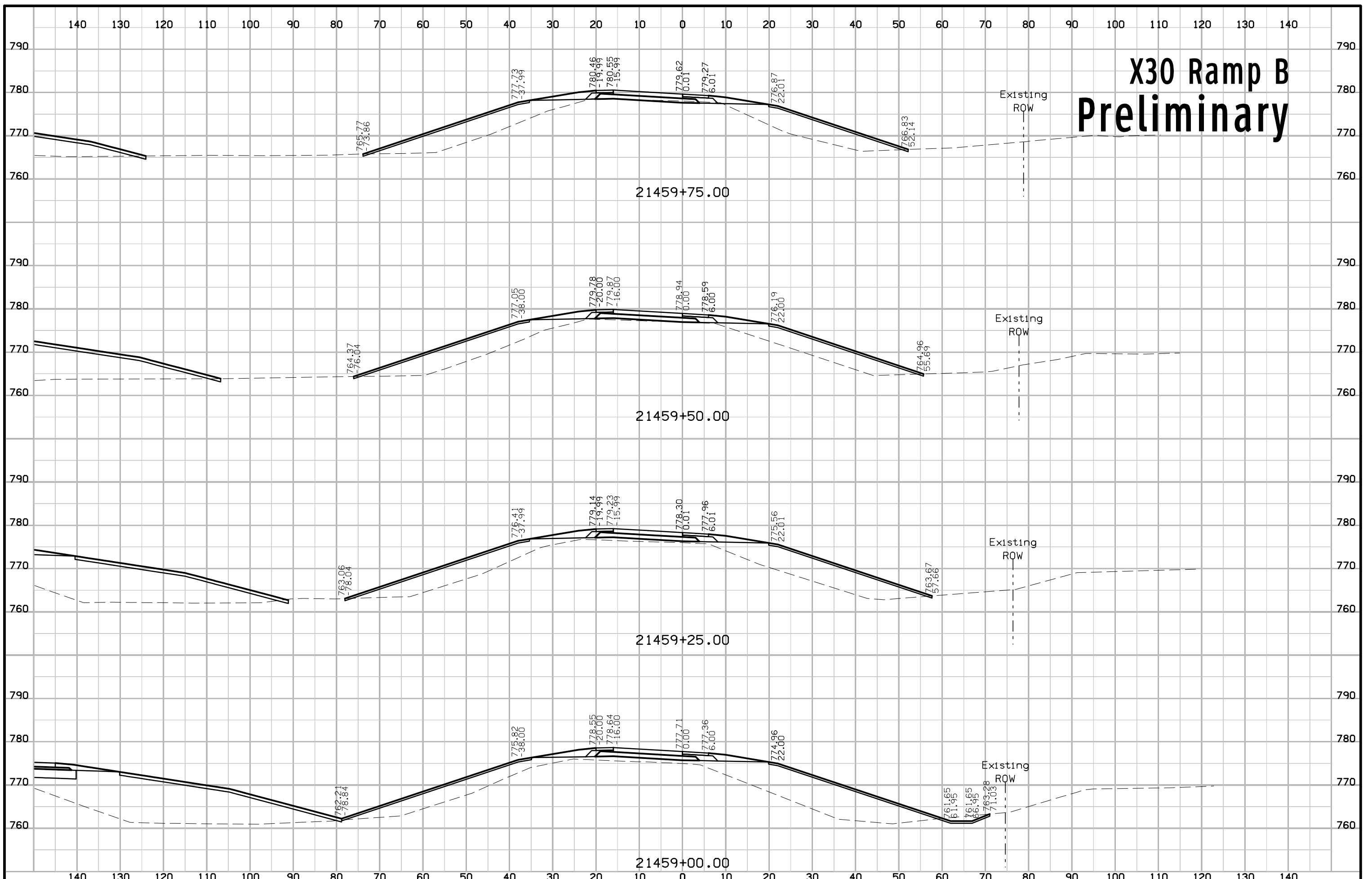
X30 Ramp B Preliminary



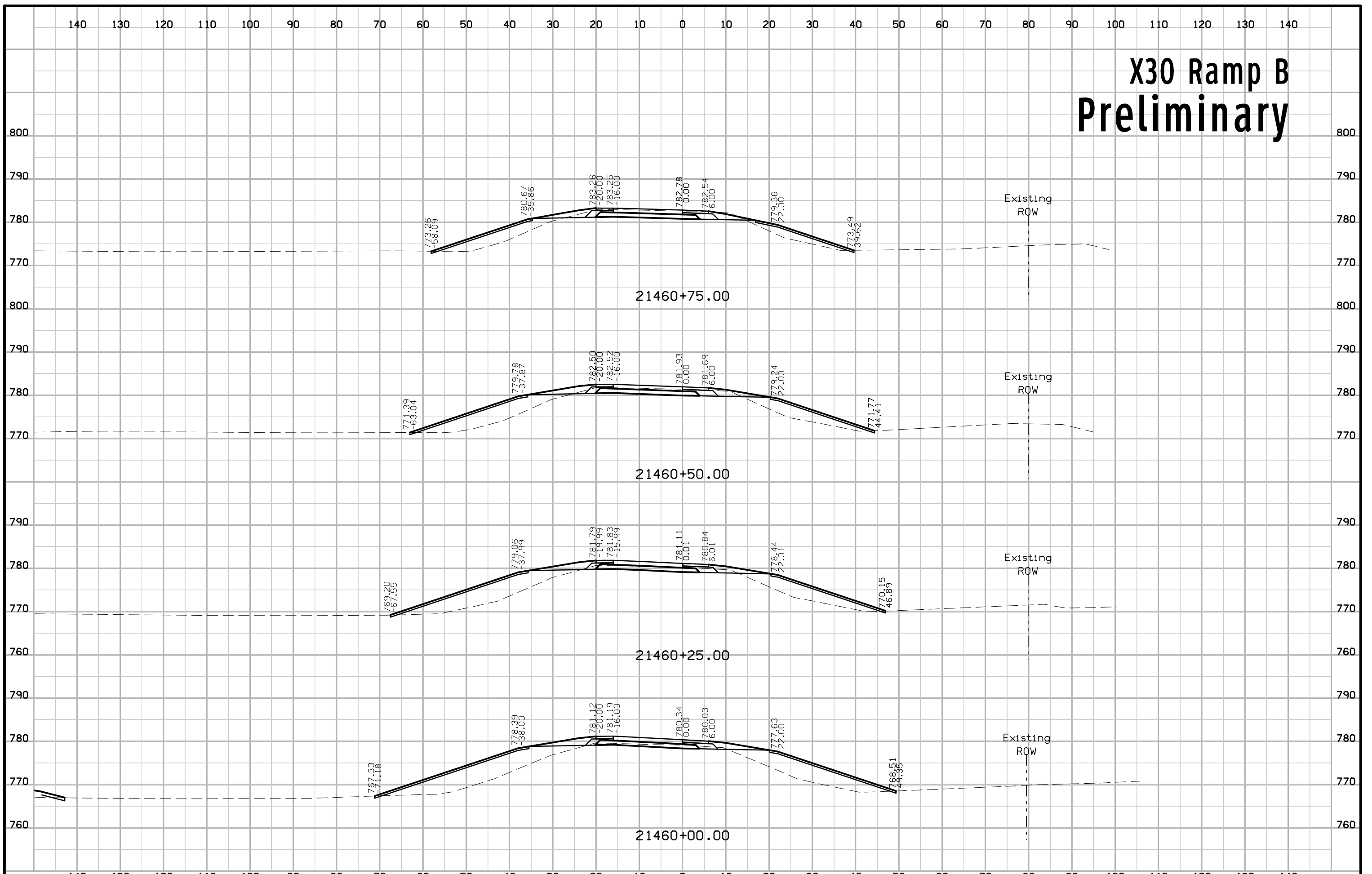
X30 Ramp B Preliminary



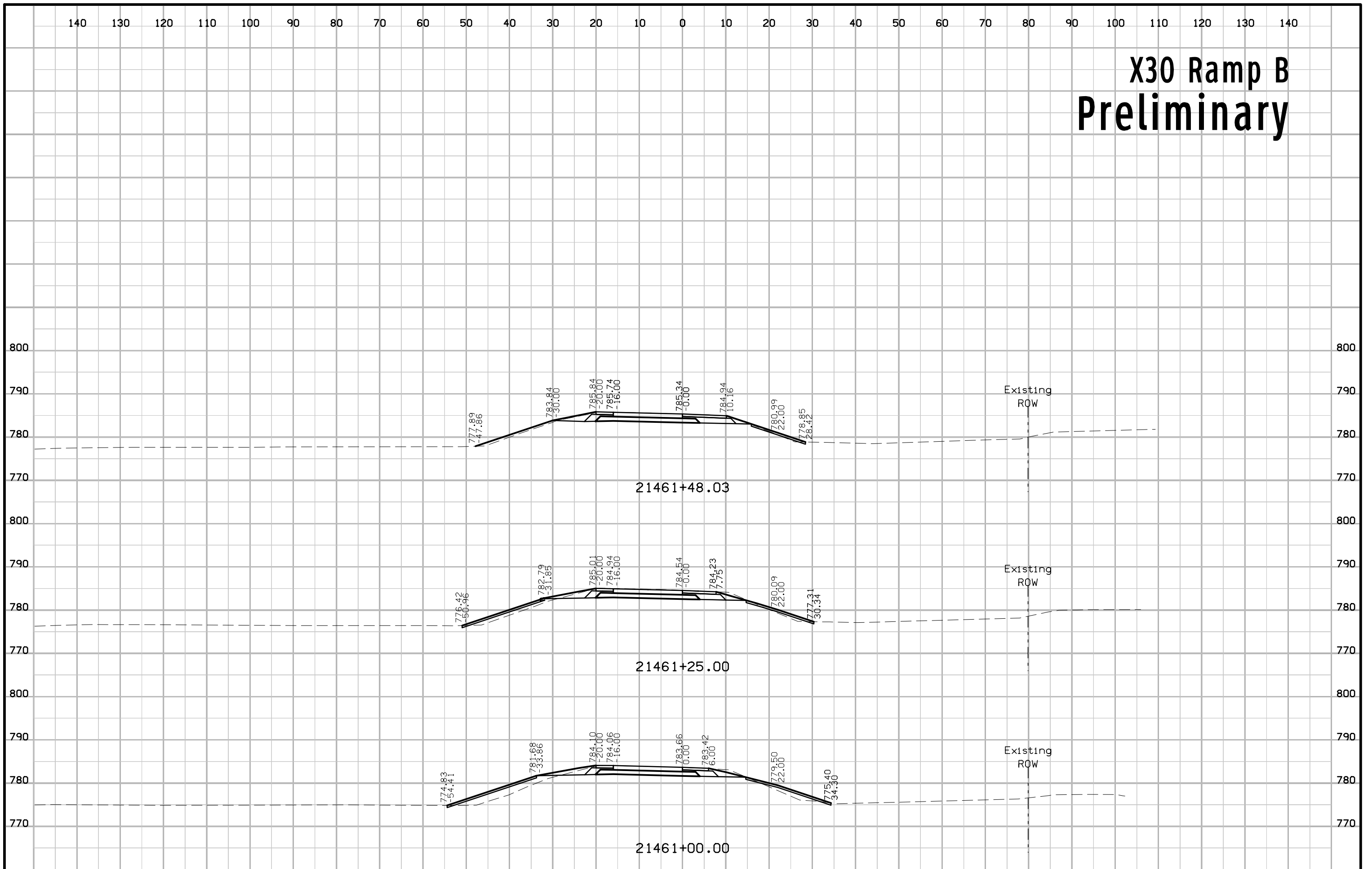
X30 Ramp B Preliminary



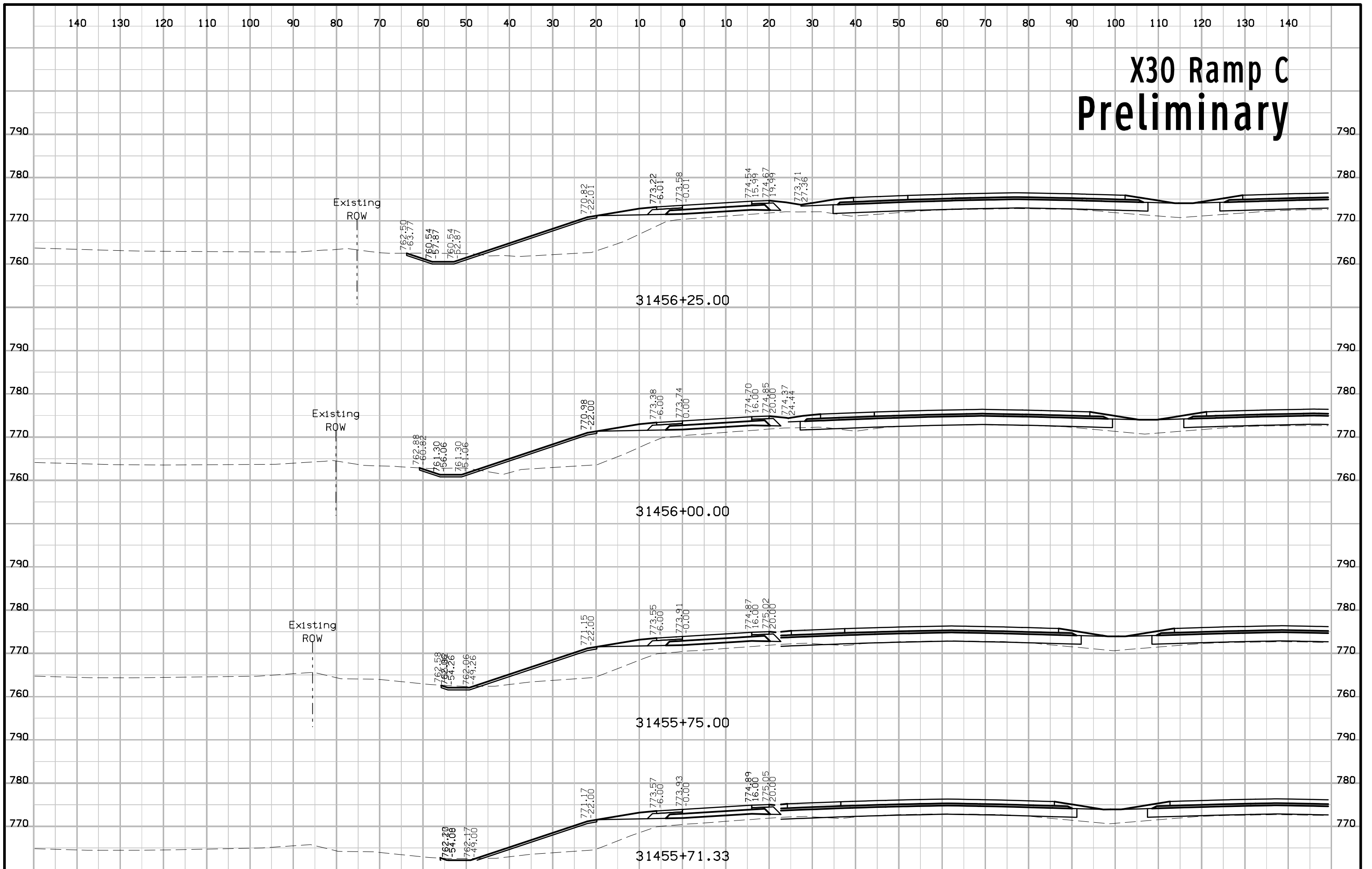
X30 Ramp B Preliminary

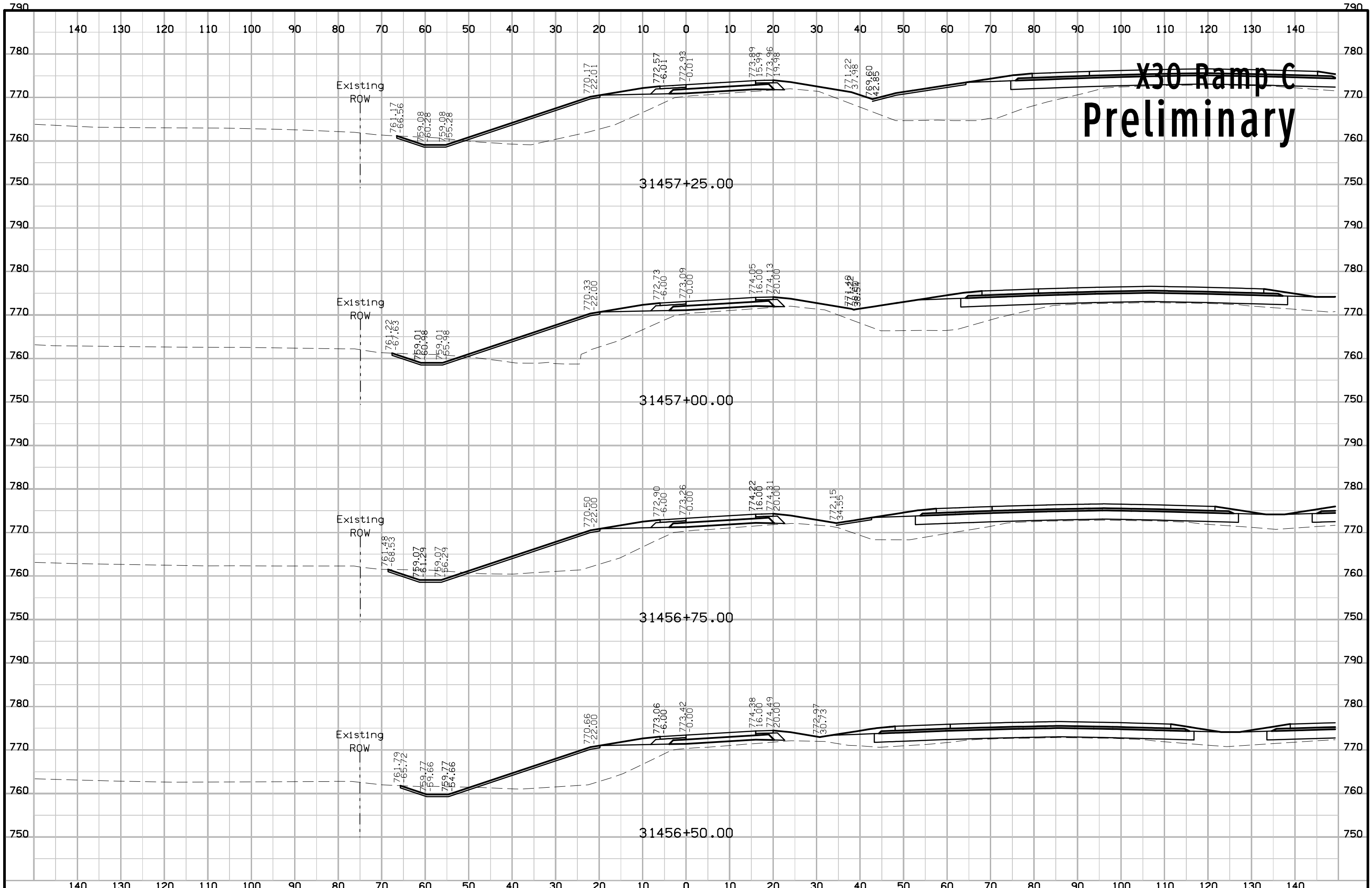


X30 Ramp B Preliminary

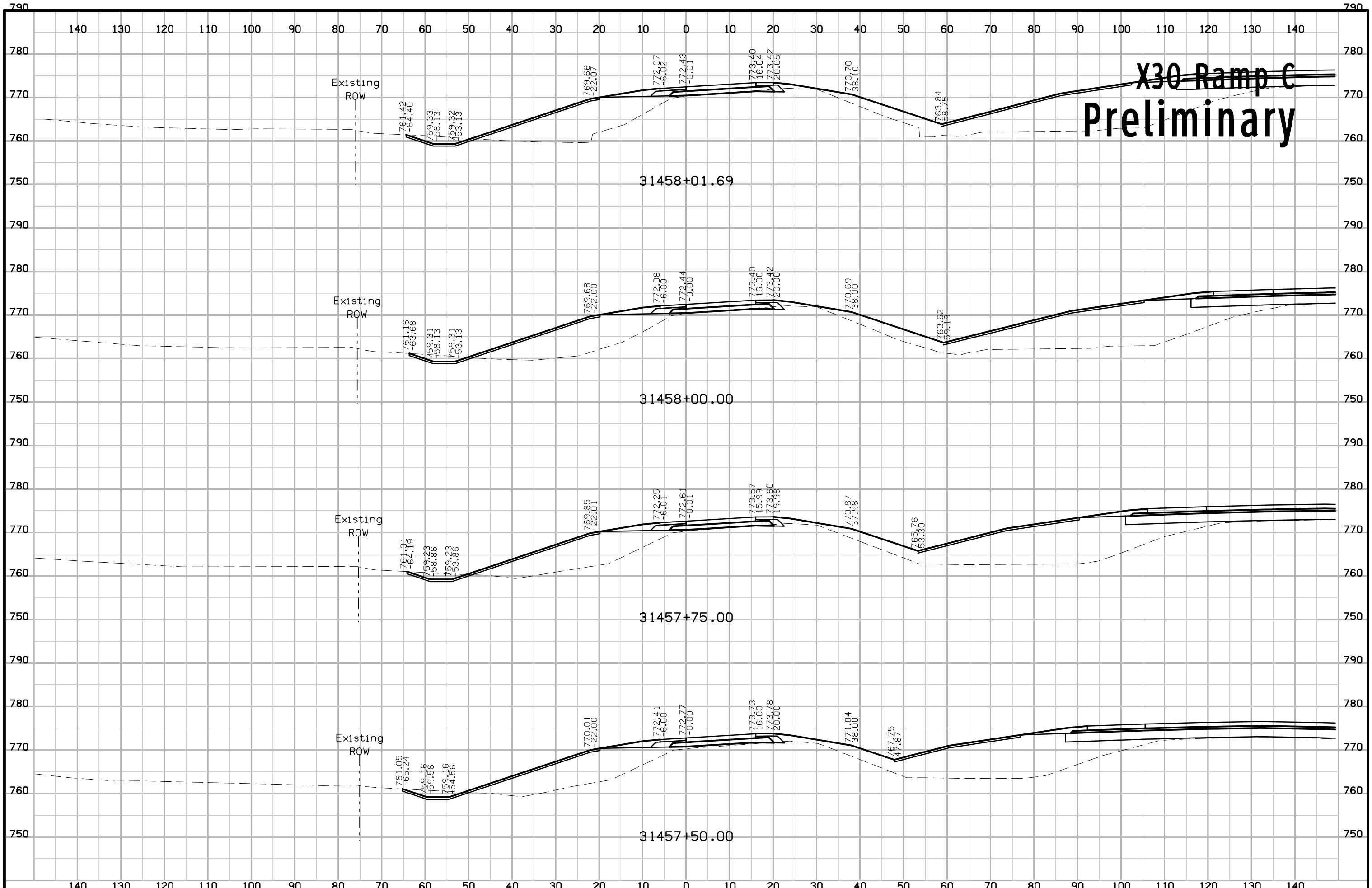


X30 Ramp C Preliminary



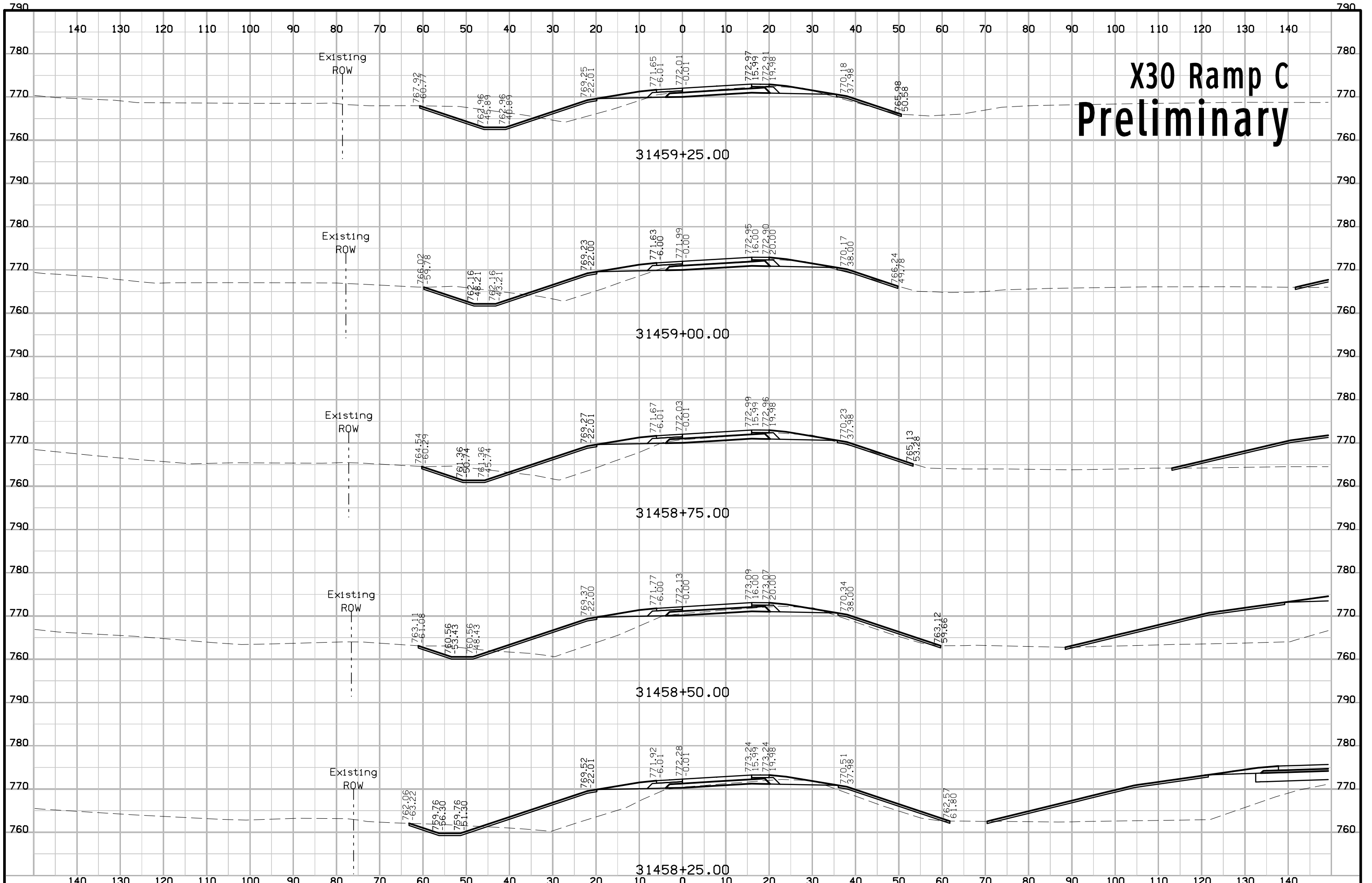


X30 Ramp C Preliminary

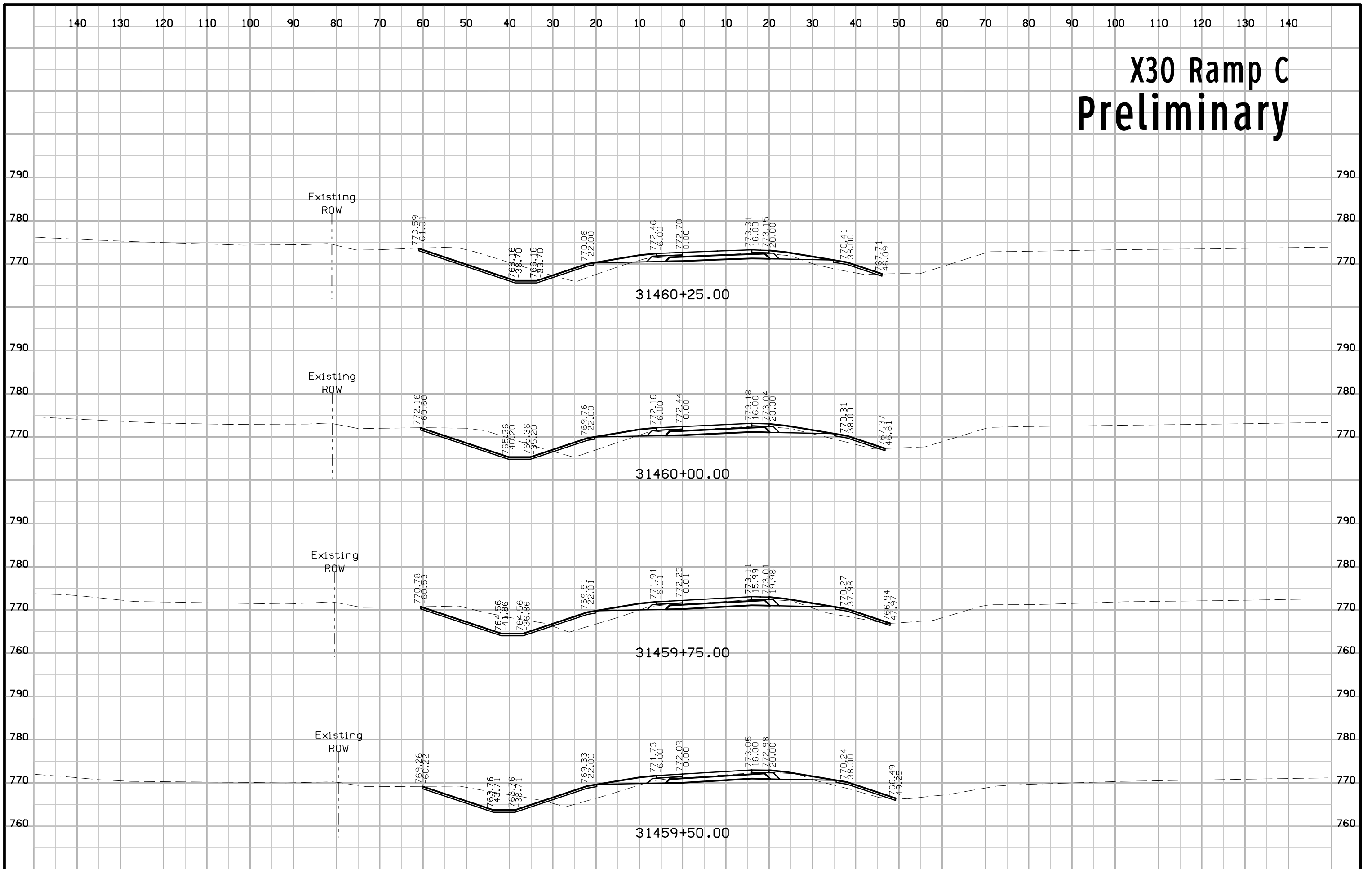


X30 Ramp C Preliminary

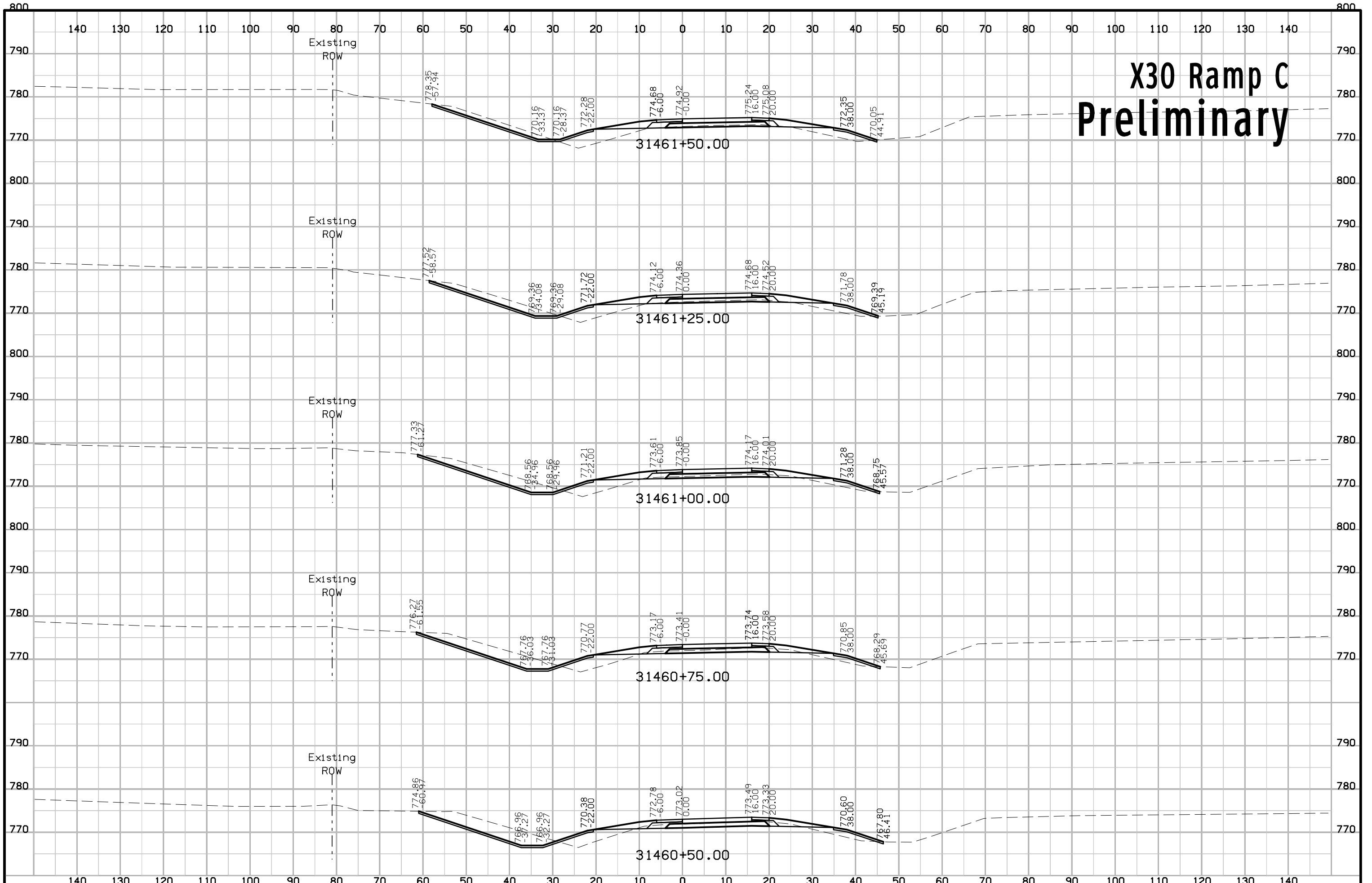
X30 Ramp C Preliminary



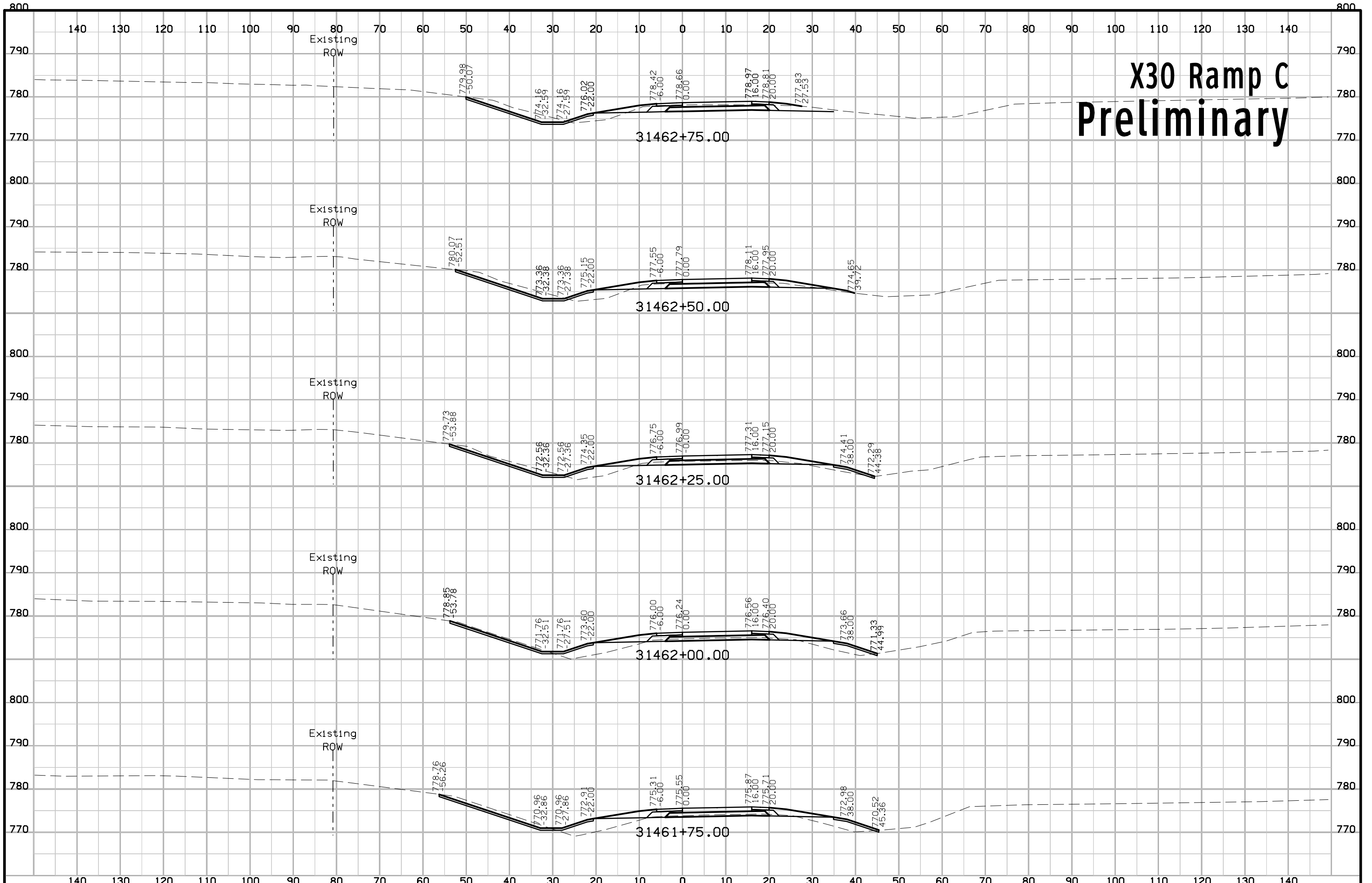
X30 Ramp C Preliminary



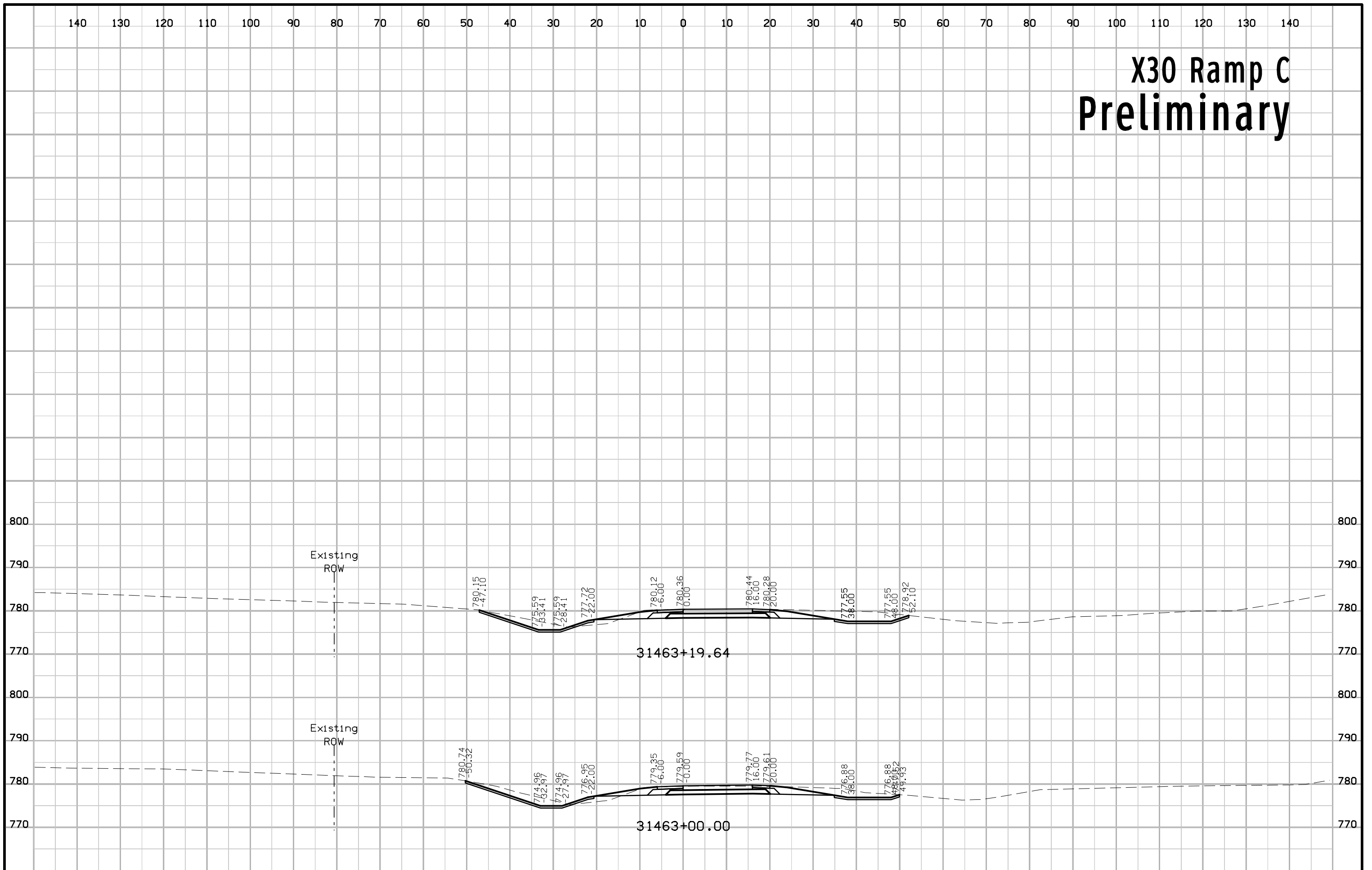
X30 Ramp C Preliminary



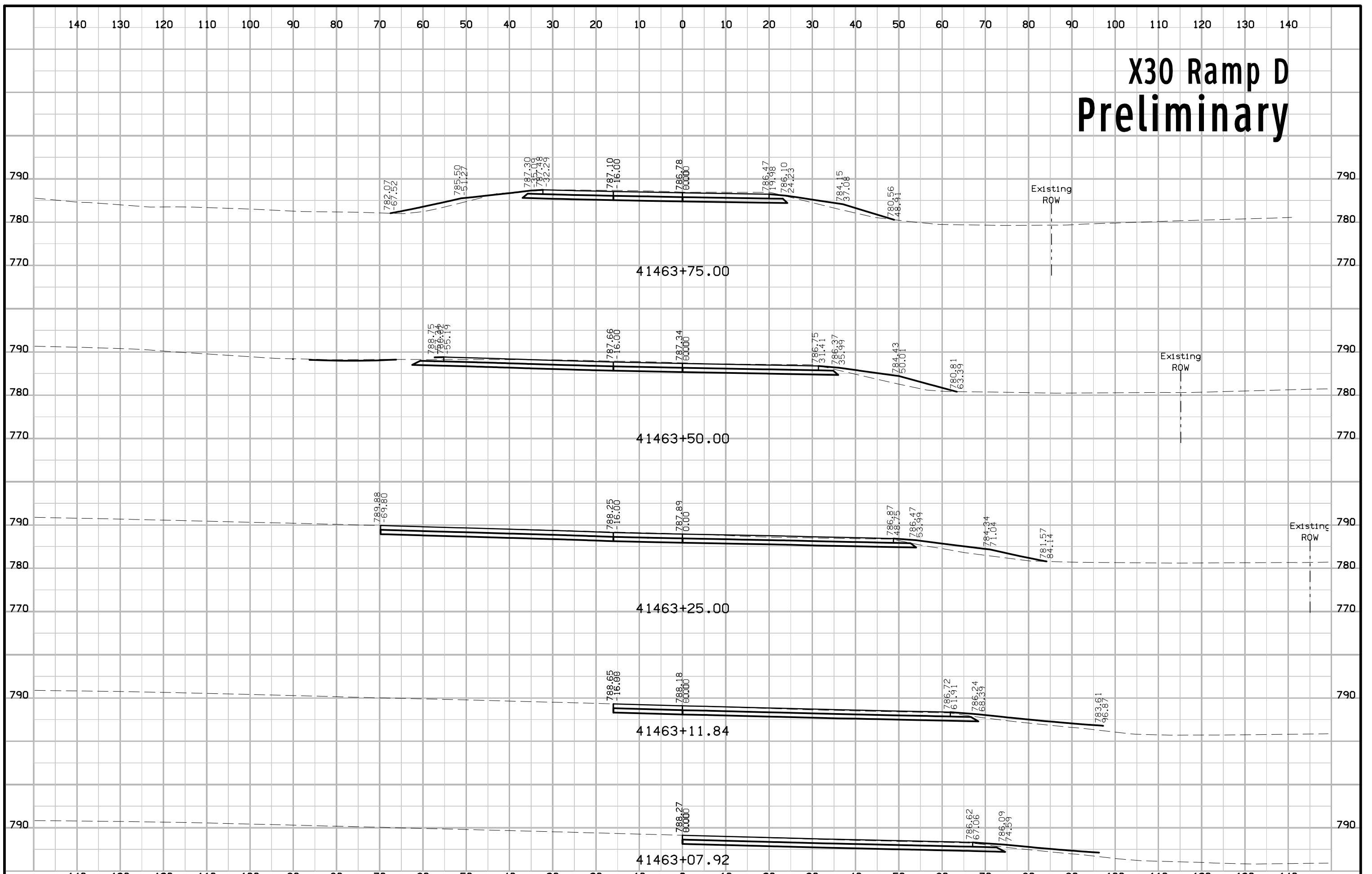
X30 Ramp C Preliminary



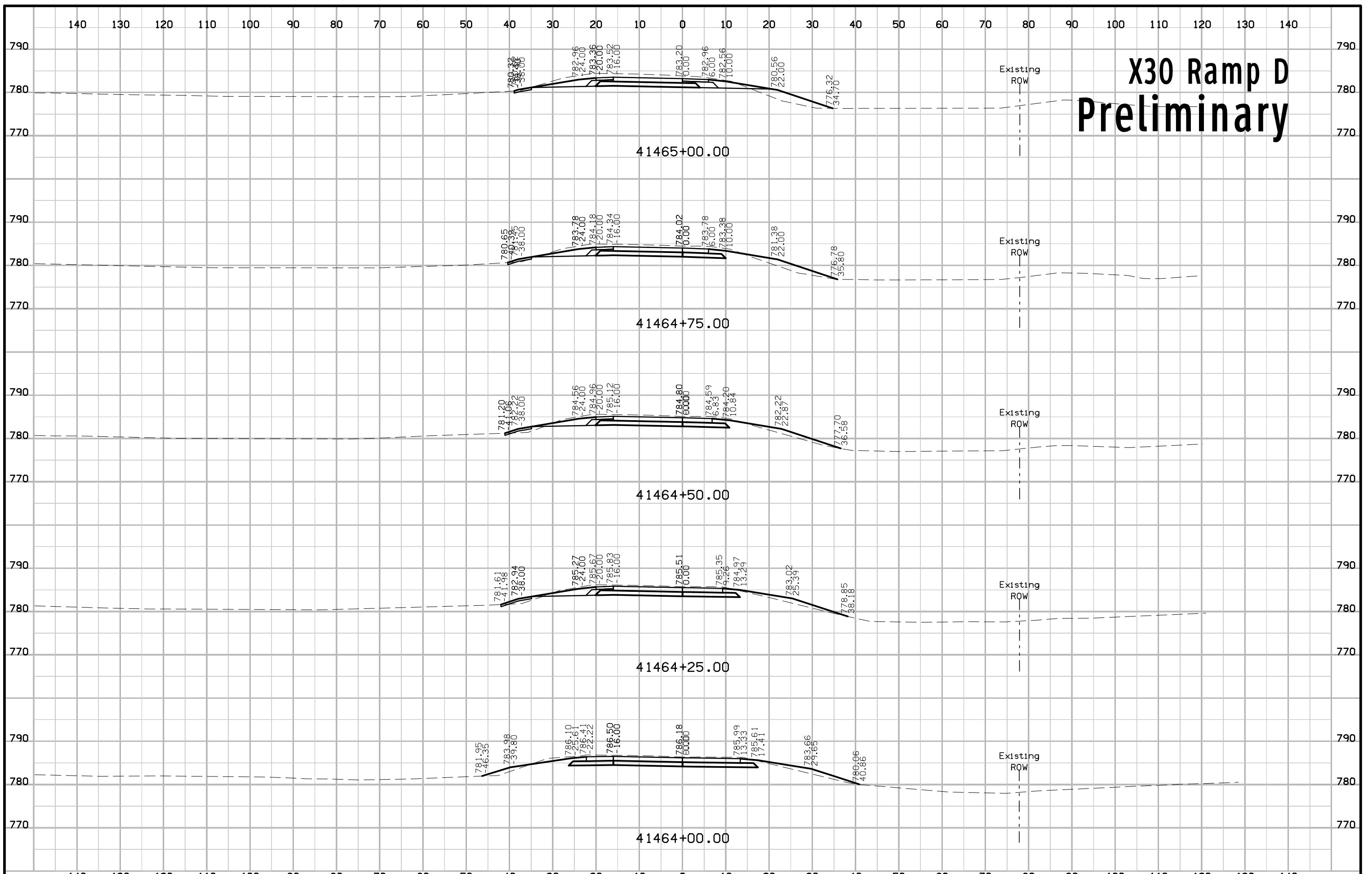
X30 Ramp C Preliminary



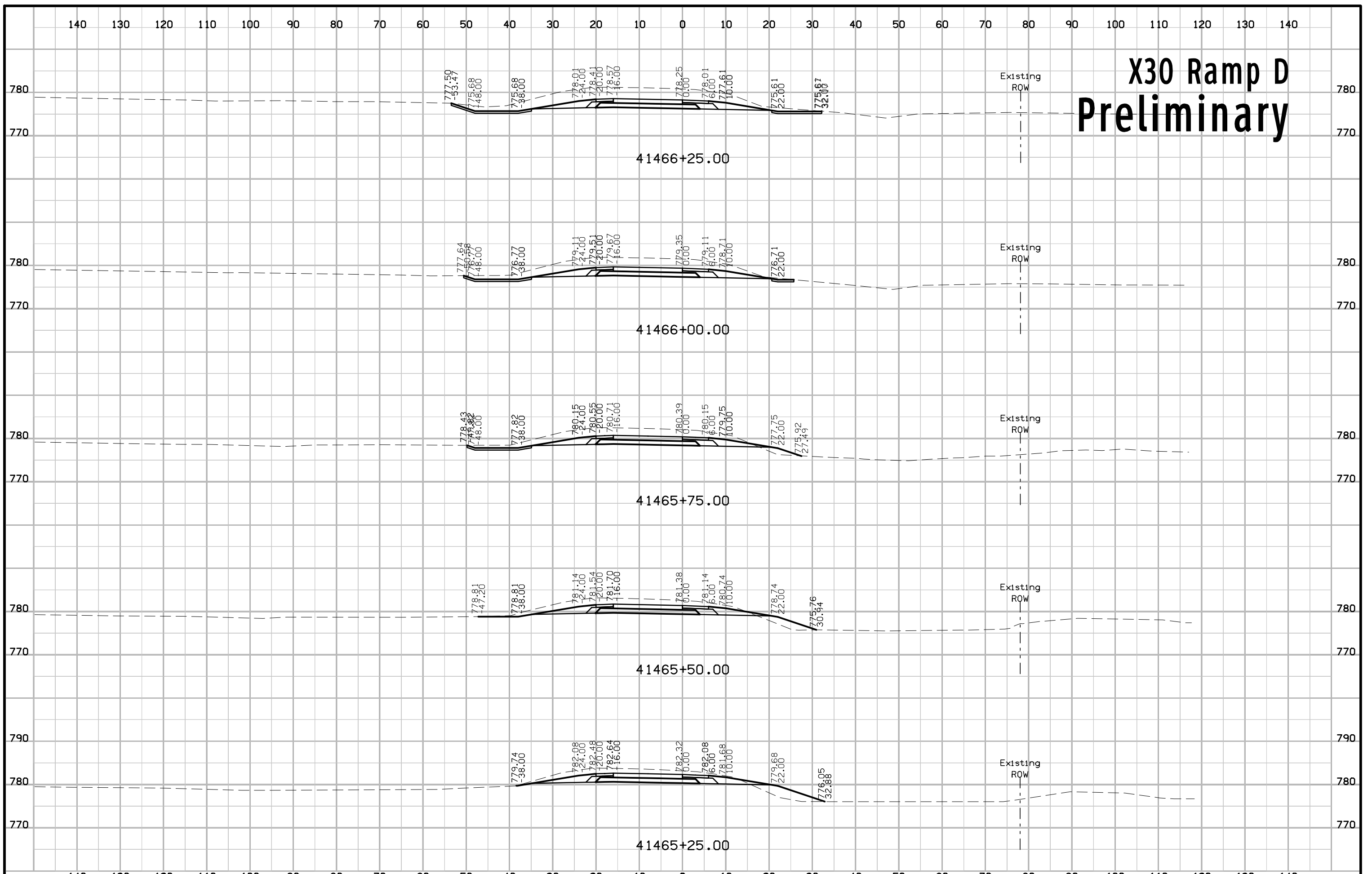
X30 Ramp D Preliminary



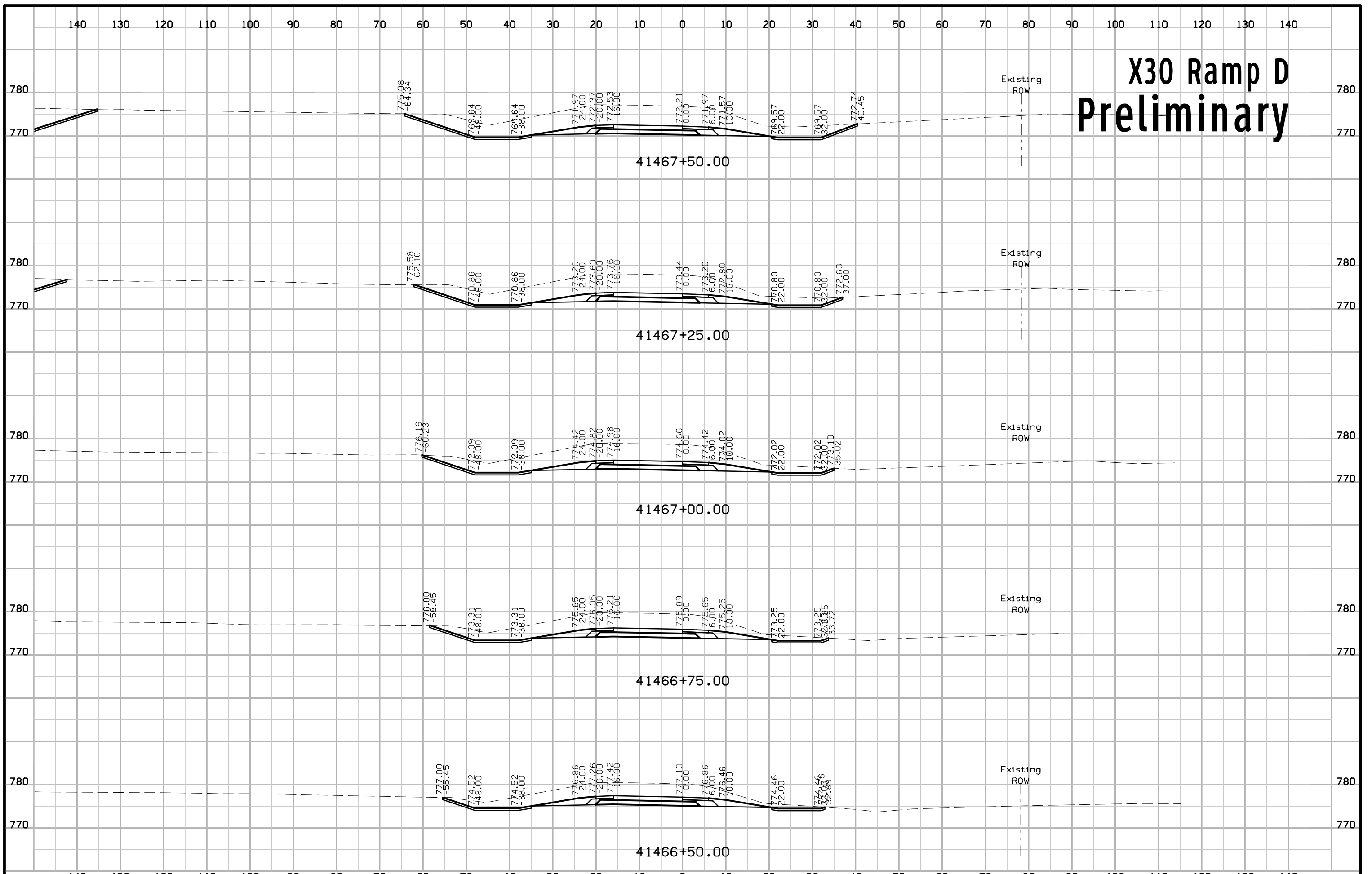
X30 Ramp D Preliminary



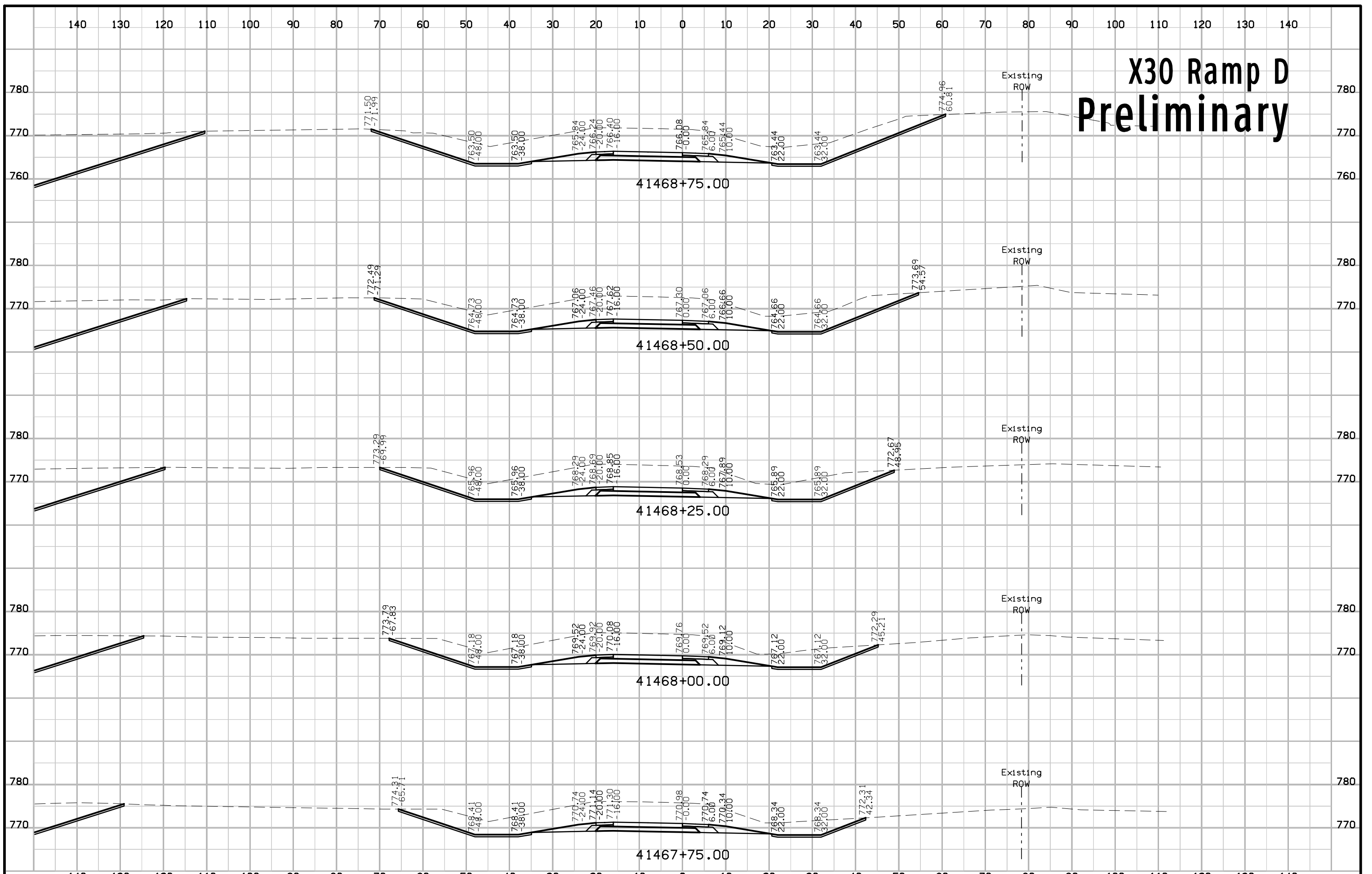
X30 Ramp D Preliminary



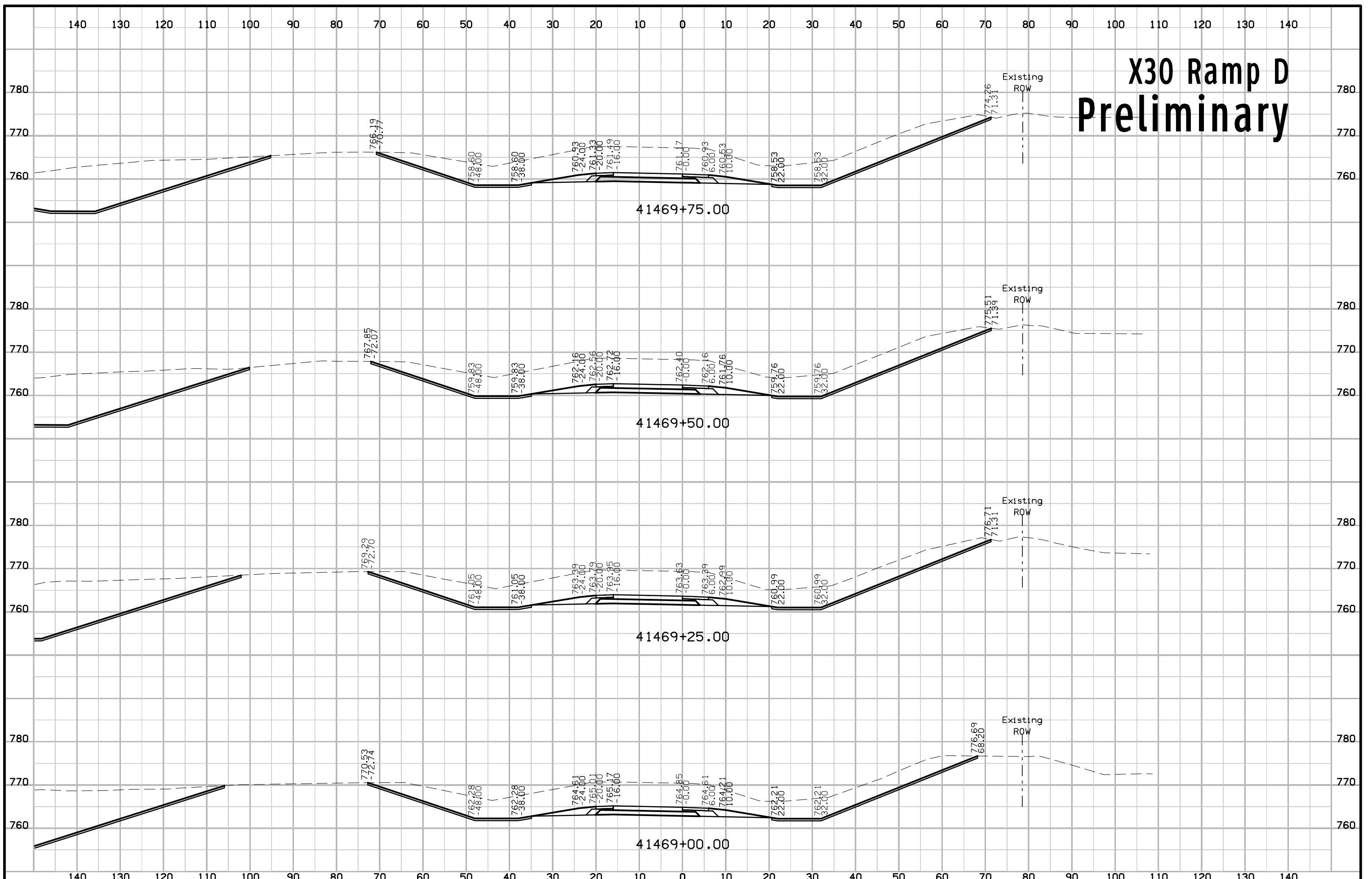
X30 Ramp D Preliminary



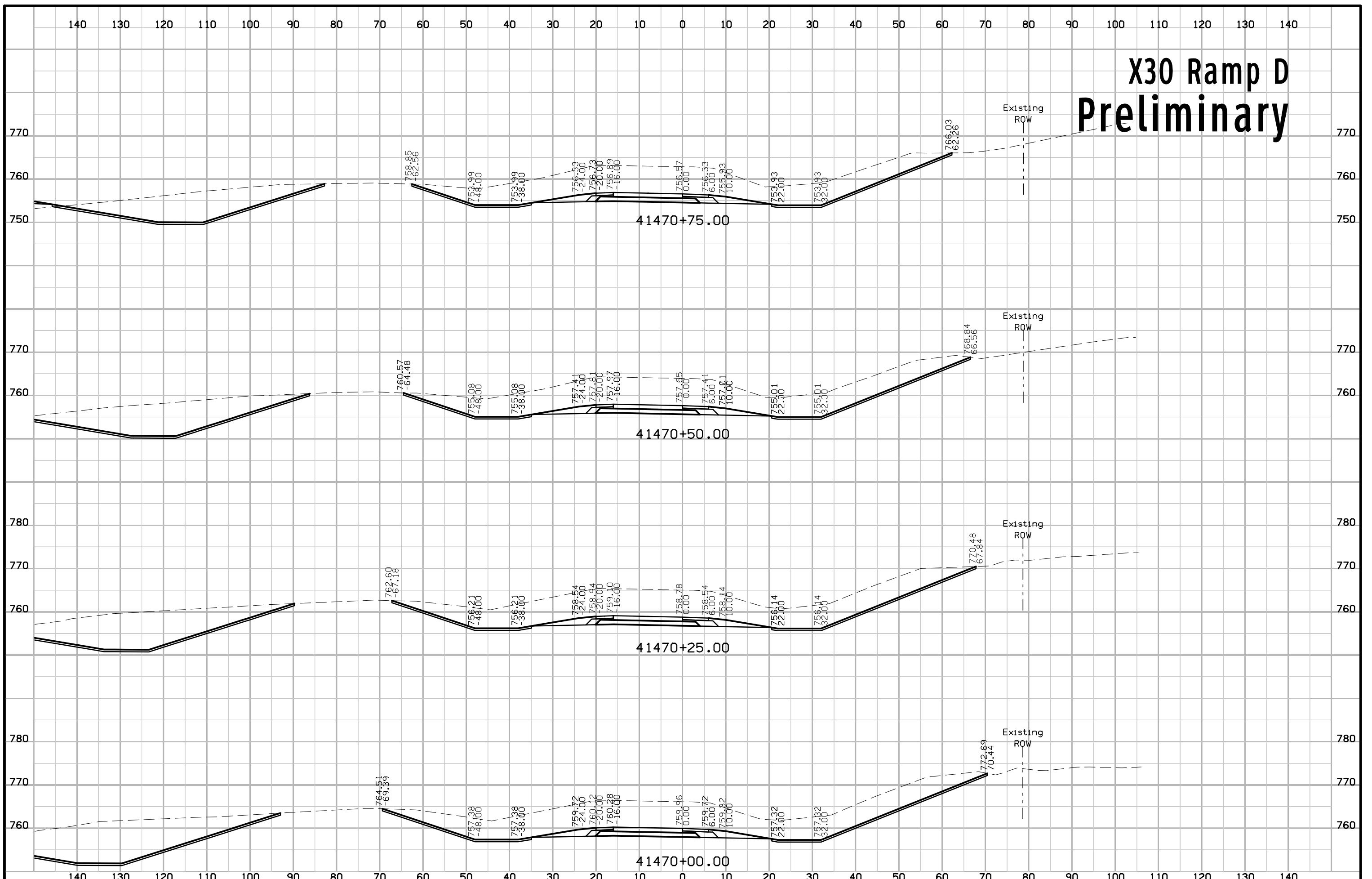
X30 Ramp D Preliminary



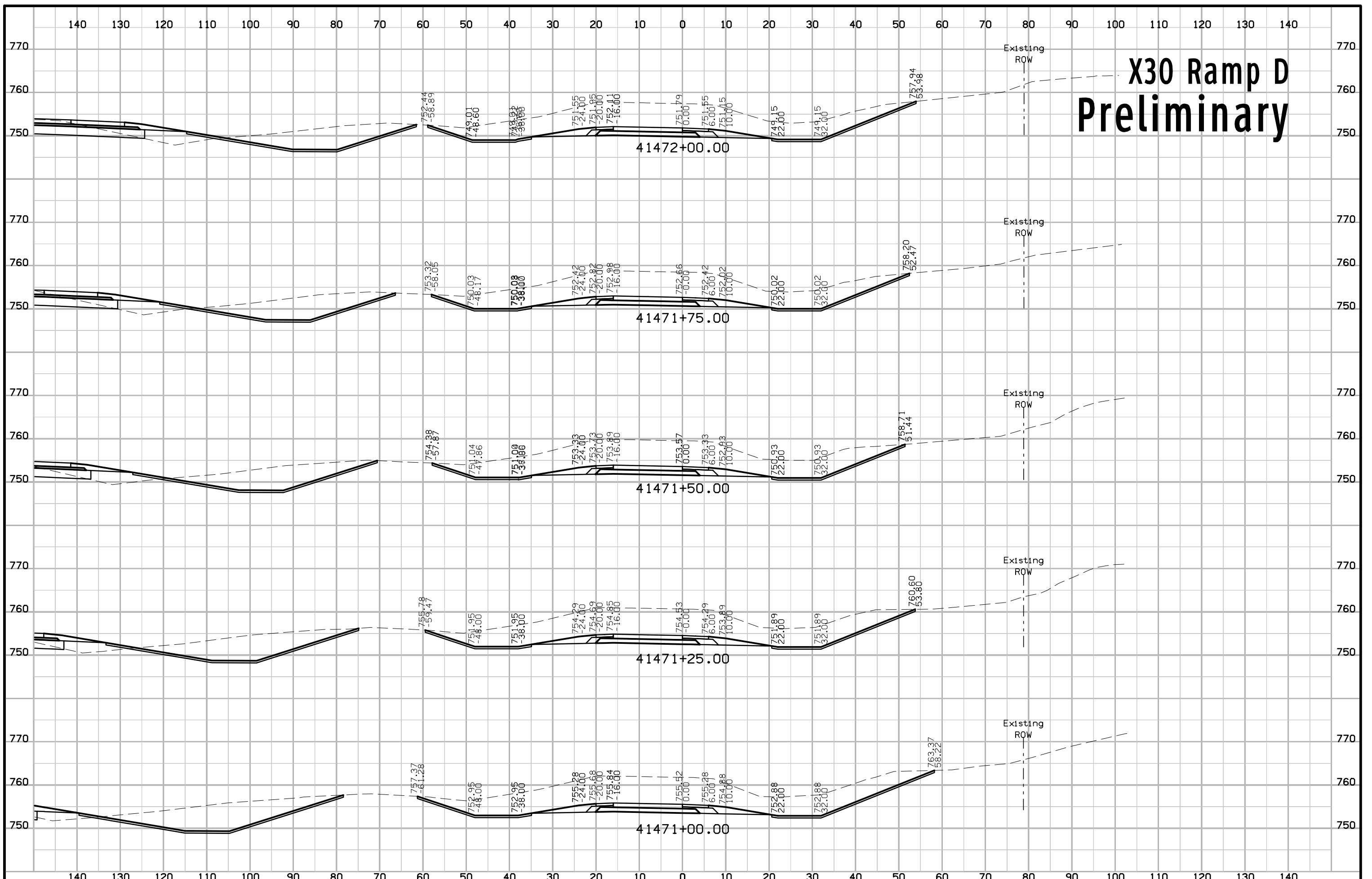
X30 Ramp D Preliminary



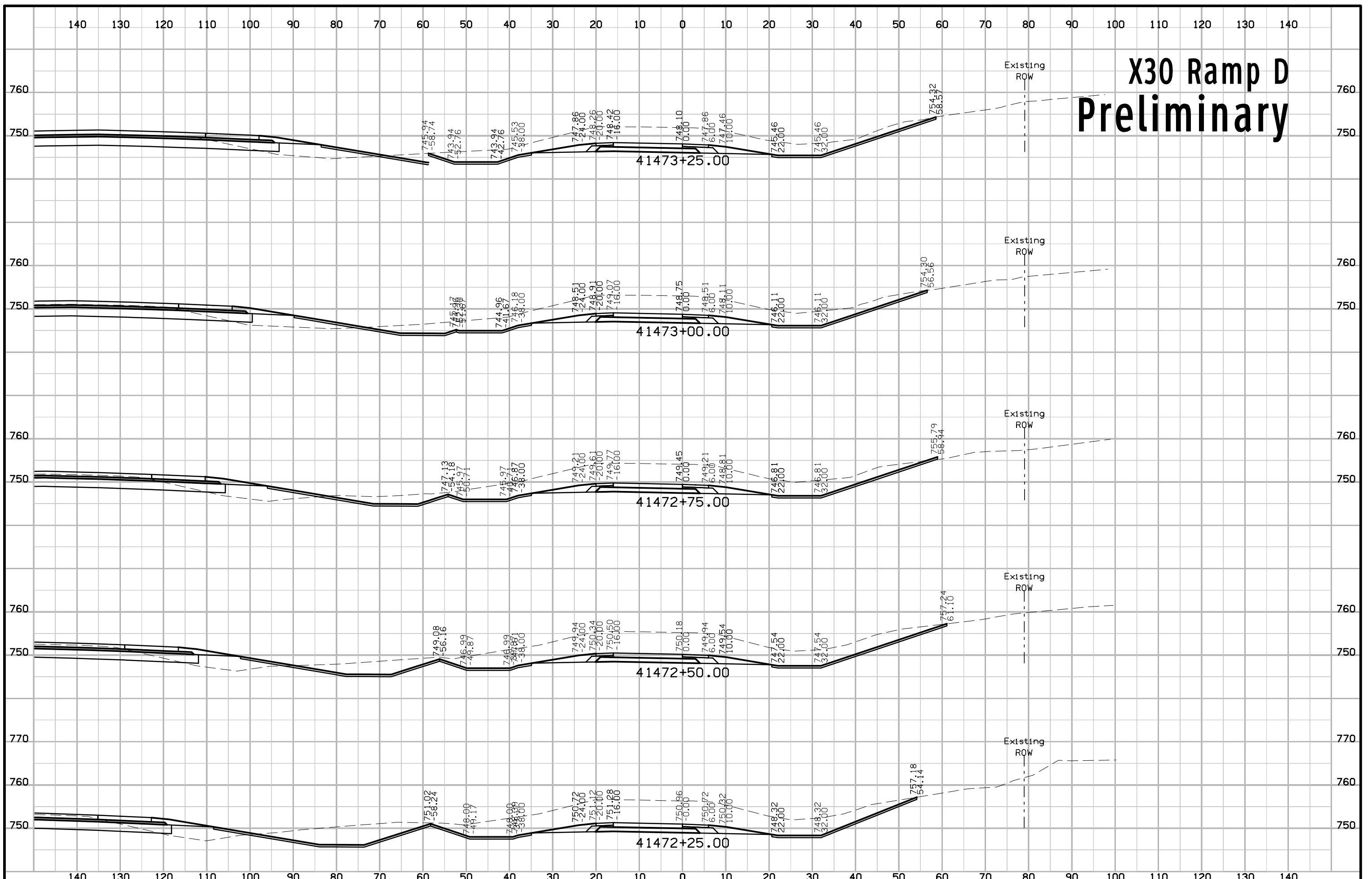
X30 Ramp D Preliminary



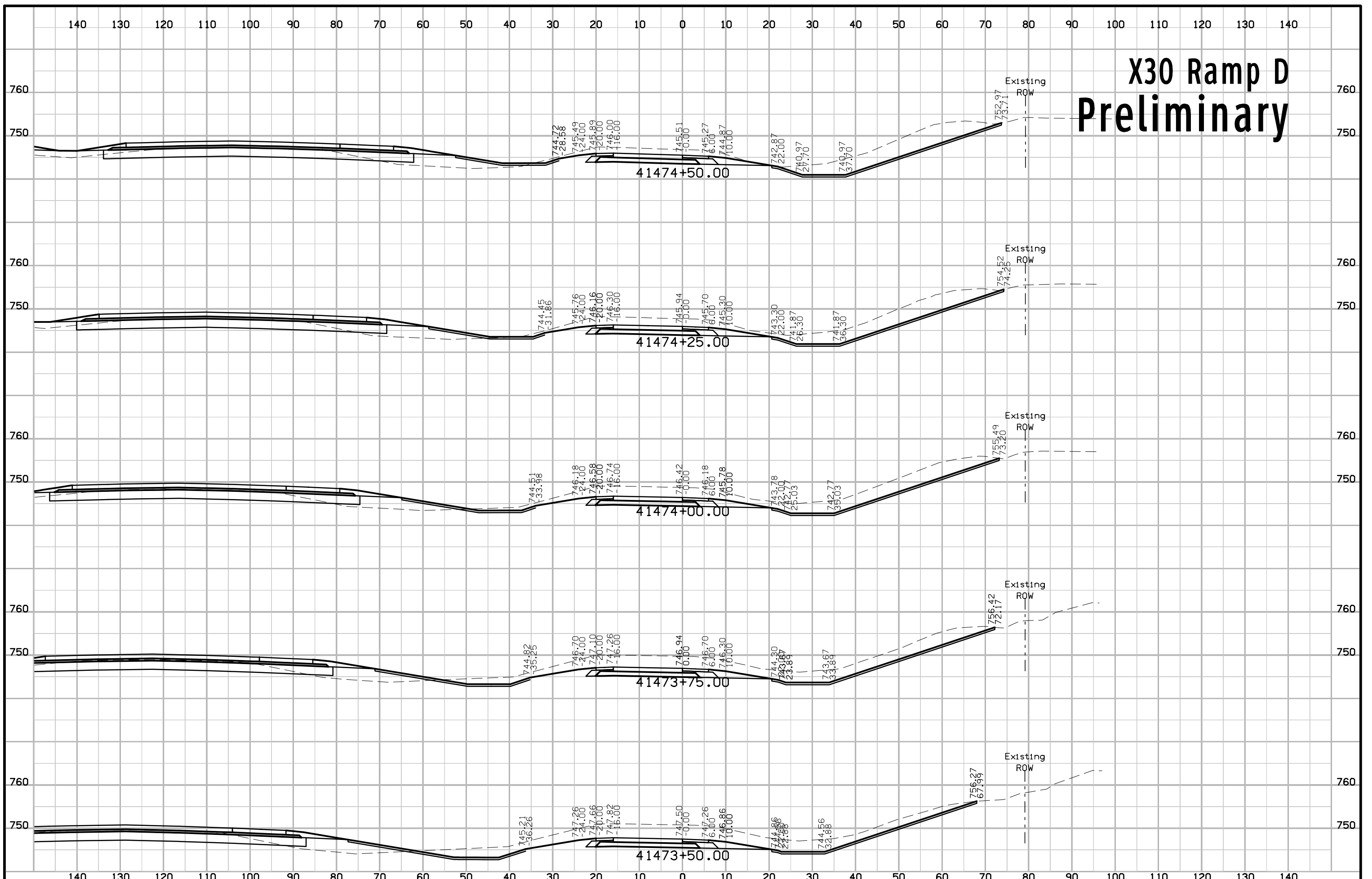
X30 Ramp D Preliminary



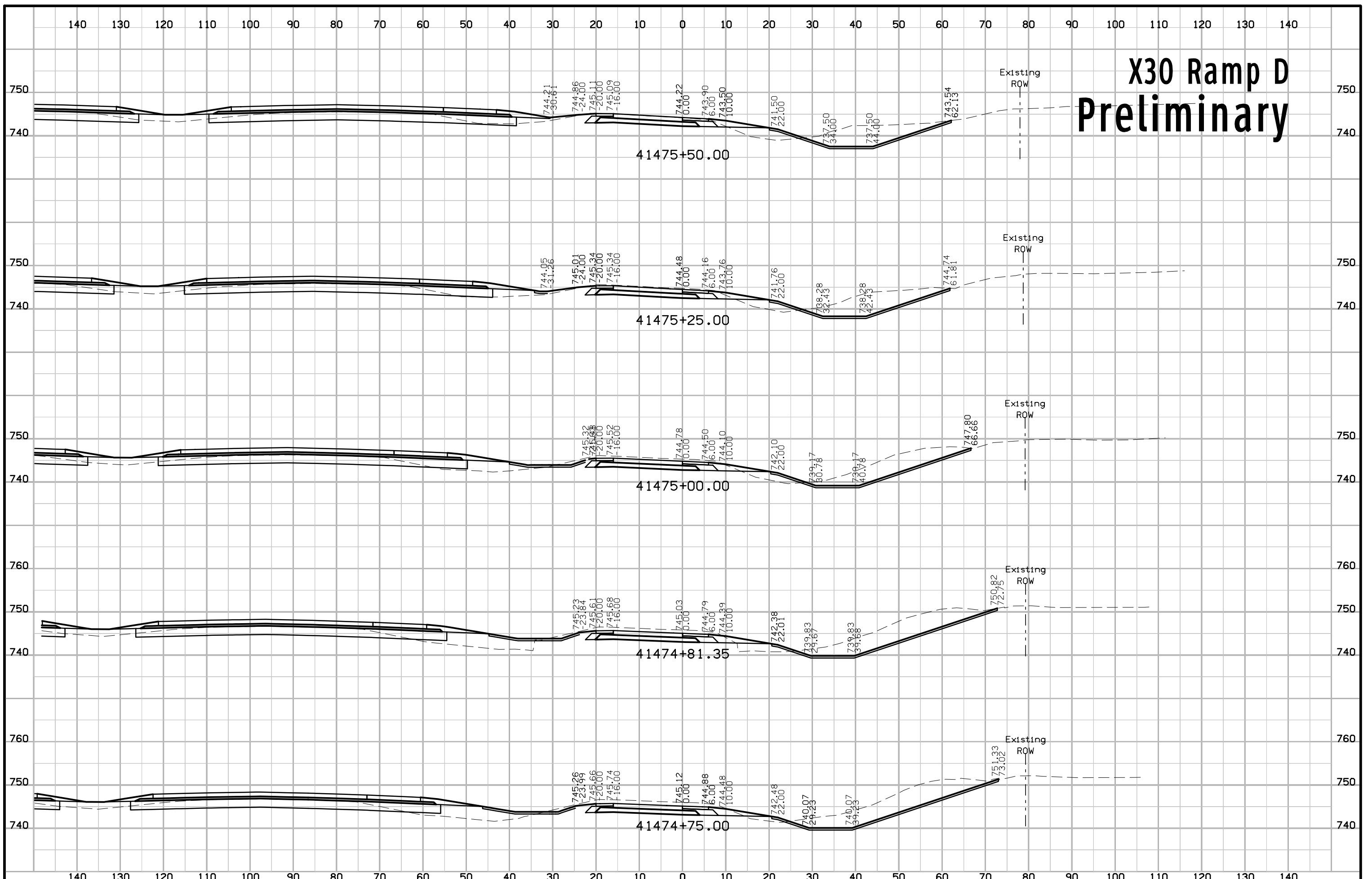
X30 Ramp D Preliminary



X30 Ramp D Preliminary



X30 Ramp D Preliminary



X30 Ramp D Preliminary

