

**LINE STYLE LEGEND OF CROSS SECTION SHEETS (ROAD)**

- - - - - - Existing Ground Line
- Proposed Template
- Proposed Topsoil Placement
- - - - - Additional Topsoil Removal
- Subgrade Treatment
- - - - - Granular Shoulder
- Pavement
- - - - - Existing Pipe\RCB
- Proposed Pipe\RCB
- Proposed Dike
- All Elements Associated with Proposed Entrances

**LINE STYLE LEGEND OF CROSS SECTION SHEETS (SOILS)**

- TS——— Topsoil (Class 10)
- TS A——— Topsoil (Type A Disposal)
- TS B——— Topsoil (Type B Disposal)
- TS C——— Topsoil (Type C Disposal)
- CL 10——— Class 10 Materials
- SEL LO——— Select Loams And Clay-Loams
- SEL SA——— Select Sand
- UNS A——— Unsuitable Type A Disposal
- UNS B——— Unsuitable Type B Disposal
- UNS C——— Unsuitable Type C Disposal
- SHALE——— Shale
- WASTE——— Waste
- B&W LS——— Broken and Weathered Rock
- ROCK——— Solid Rock
- BLDRS——— Boulders

Note: All layer lines and descriptions identify layers above the line.

Note: Vertical or near vertical lines connecting soil layers at edges of cross sections are only for the purpose of calculating template quantities and do not depict soil stratification.

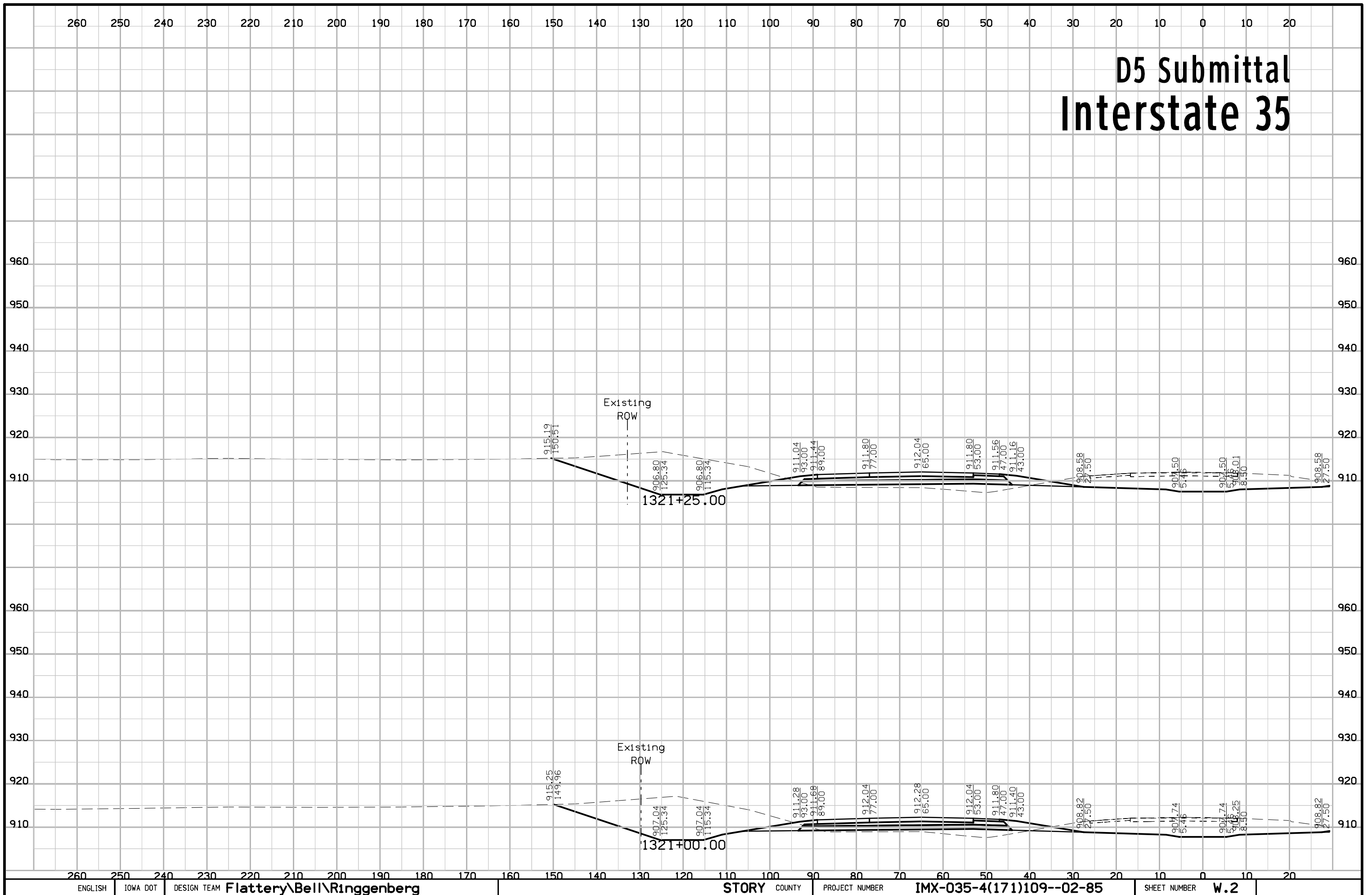
**SYMBOL LEGEND OF CROSS SECTION SHEETS**

- Existing ROW  
|  
Existing Right-of-Way Limit
- Proposed ROW  
|  
Proposed Right-of-Way Limit
- Temporary ROW  
|  
Temporary Right-of-Way Limit

**CROSS SECTION  
LEGEND AND SYMBOL  
INFORMATION SHEET**

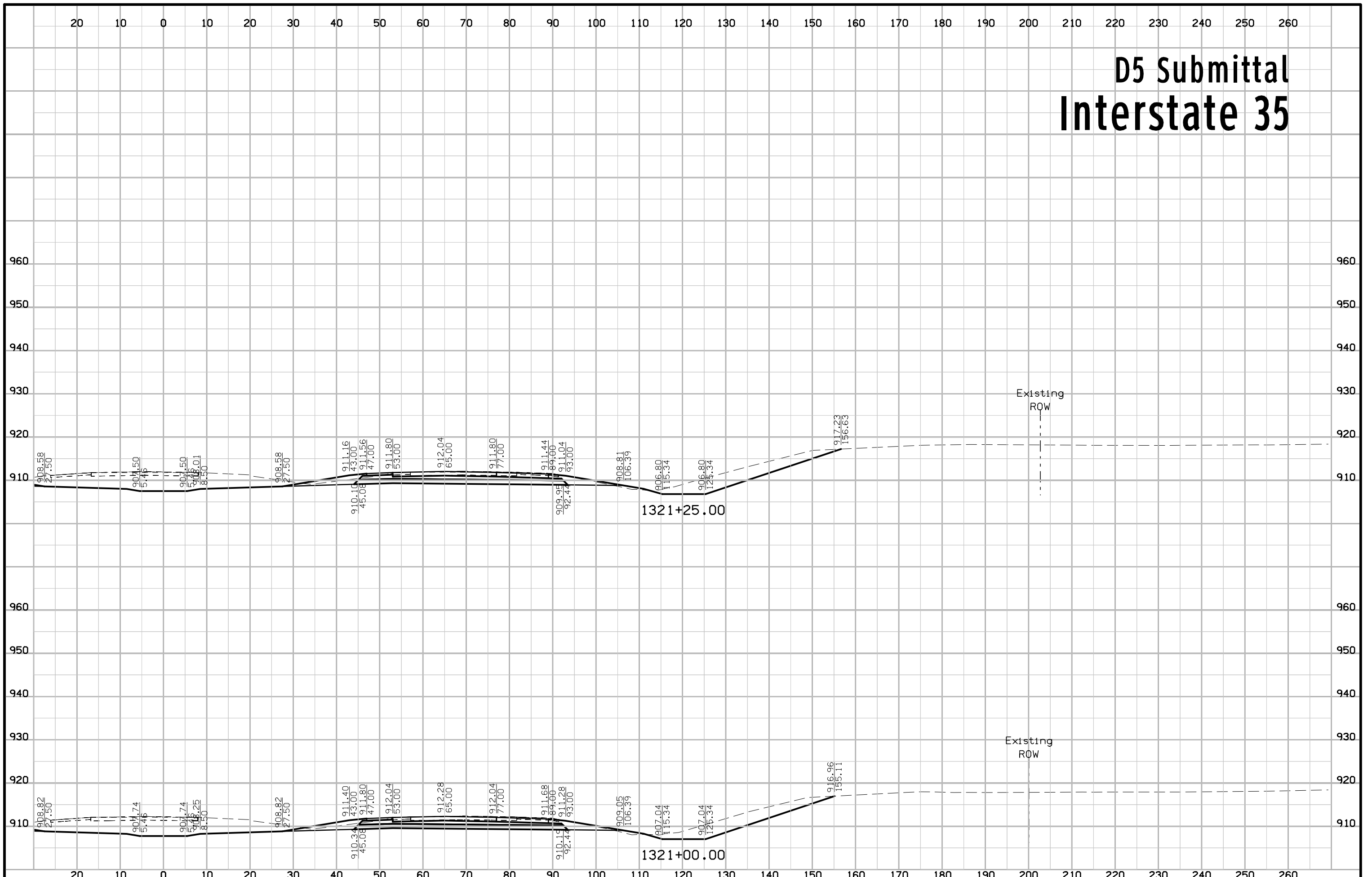
(COVERS SHEET SERIES W, X, Y, & Z)

# D5 Submittal Interstate 35

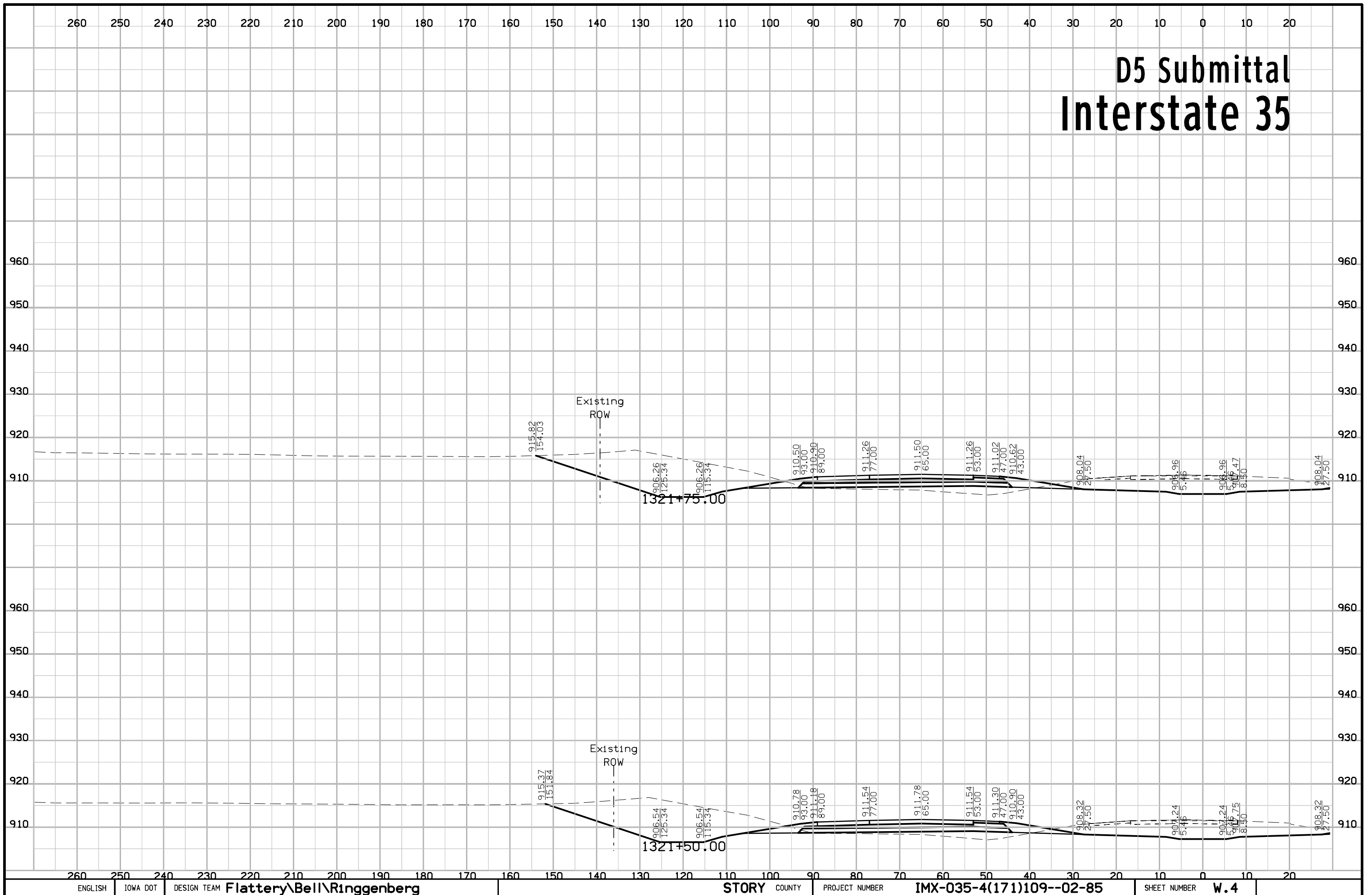




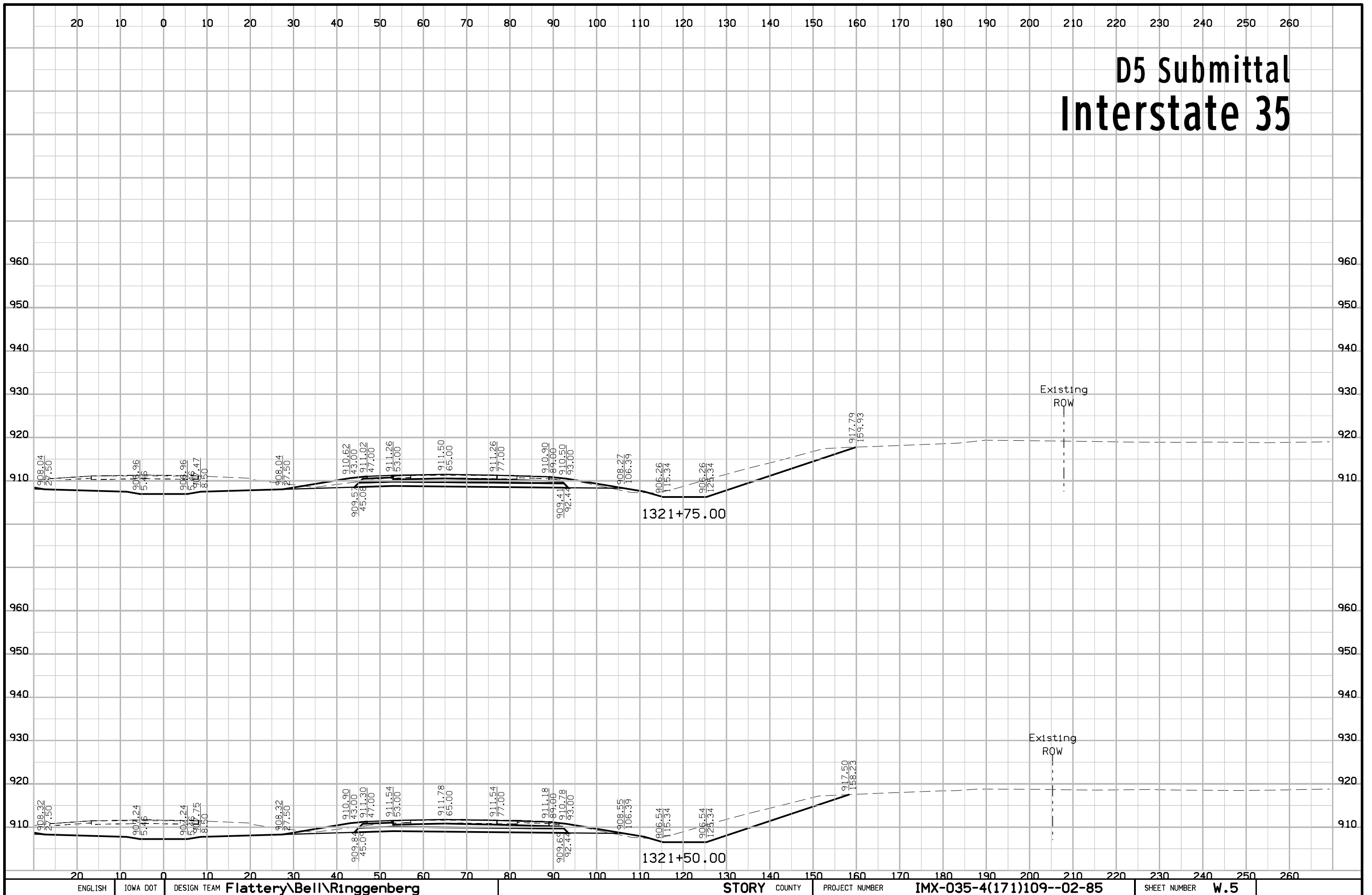
# D5 Submittal Interstate 35



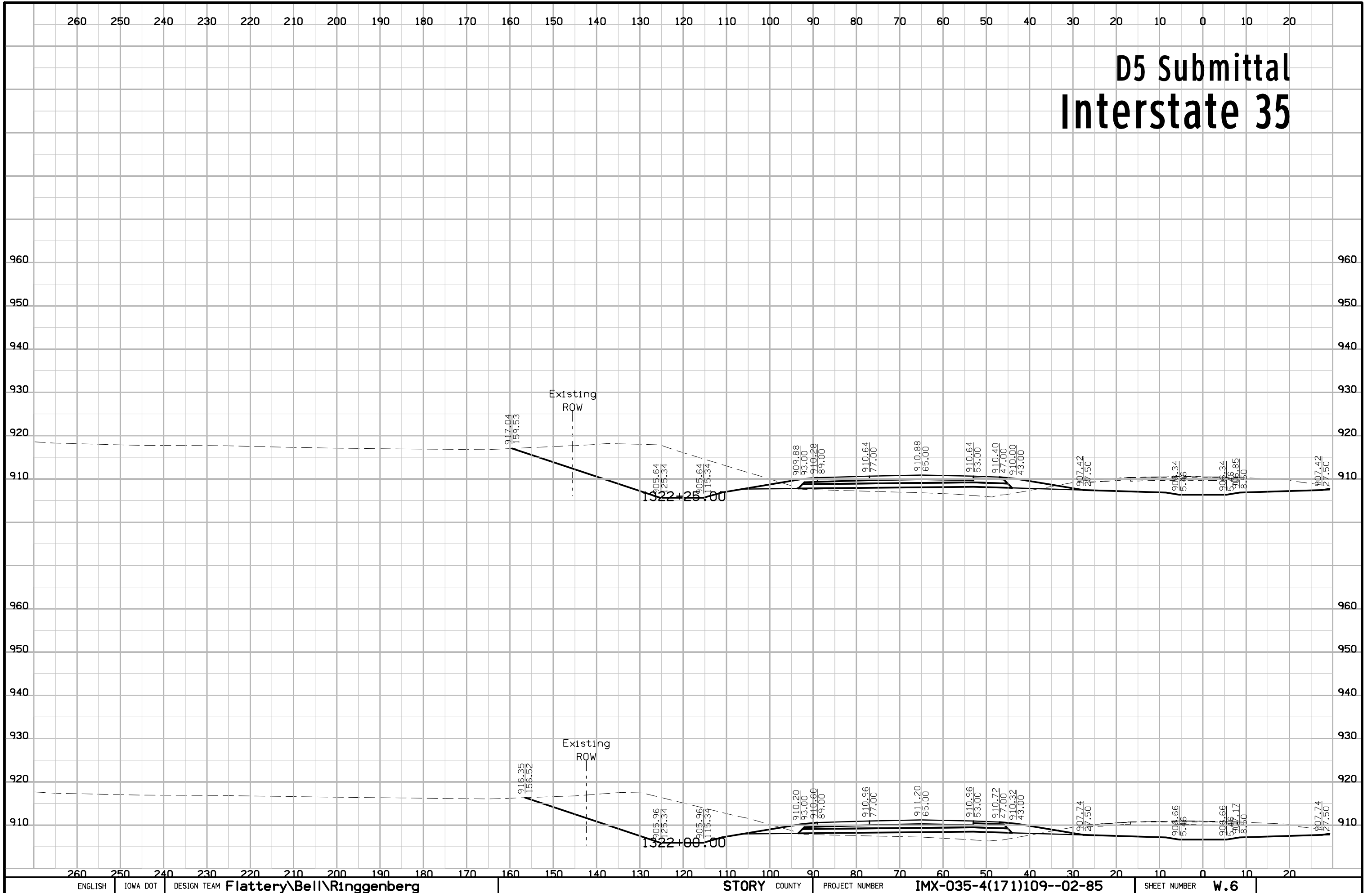
# D5 Submittal Interstate 35



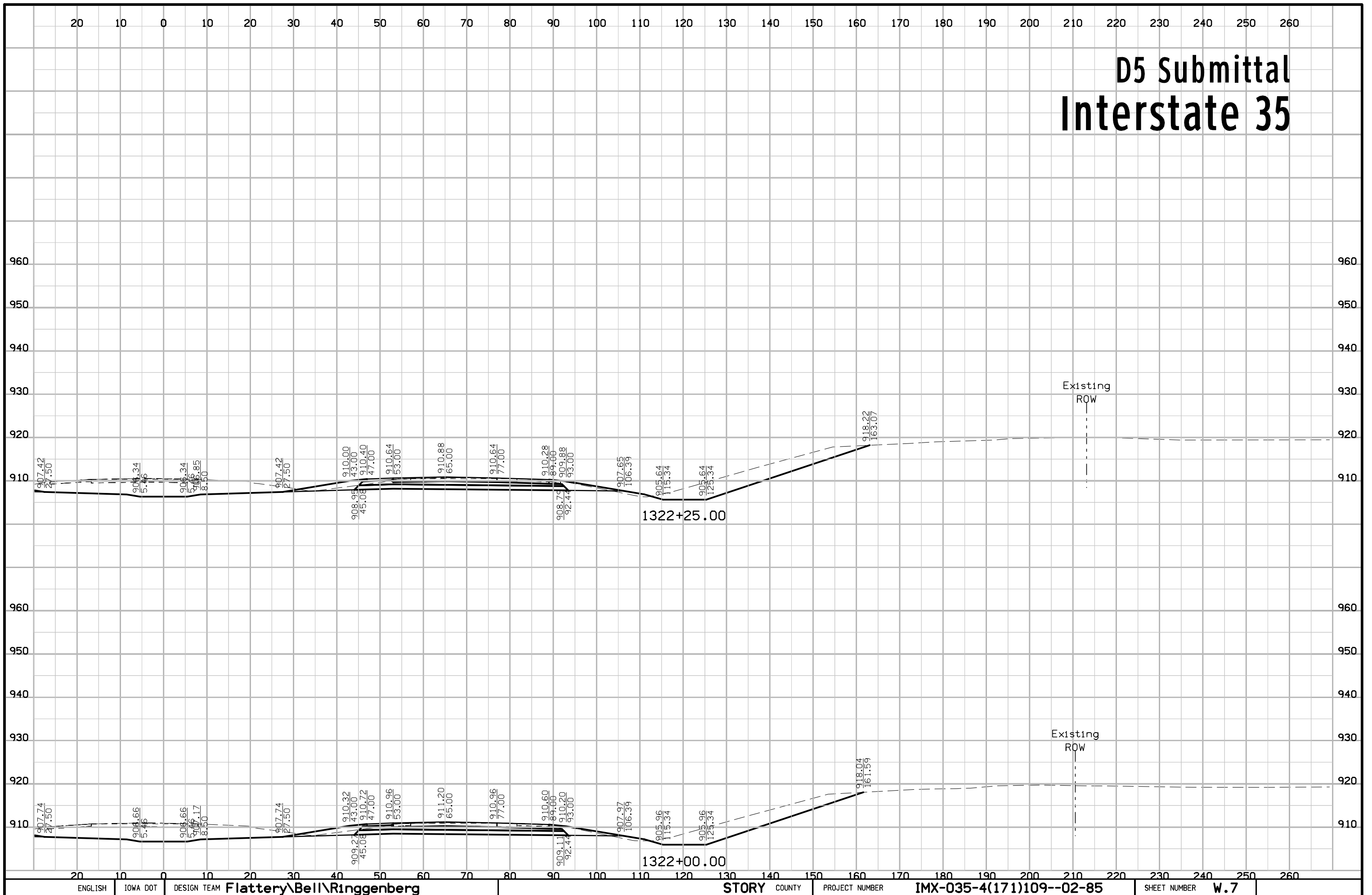
# D5 Submittal Interstate 35



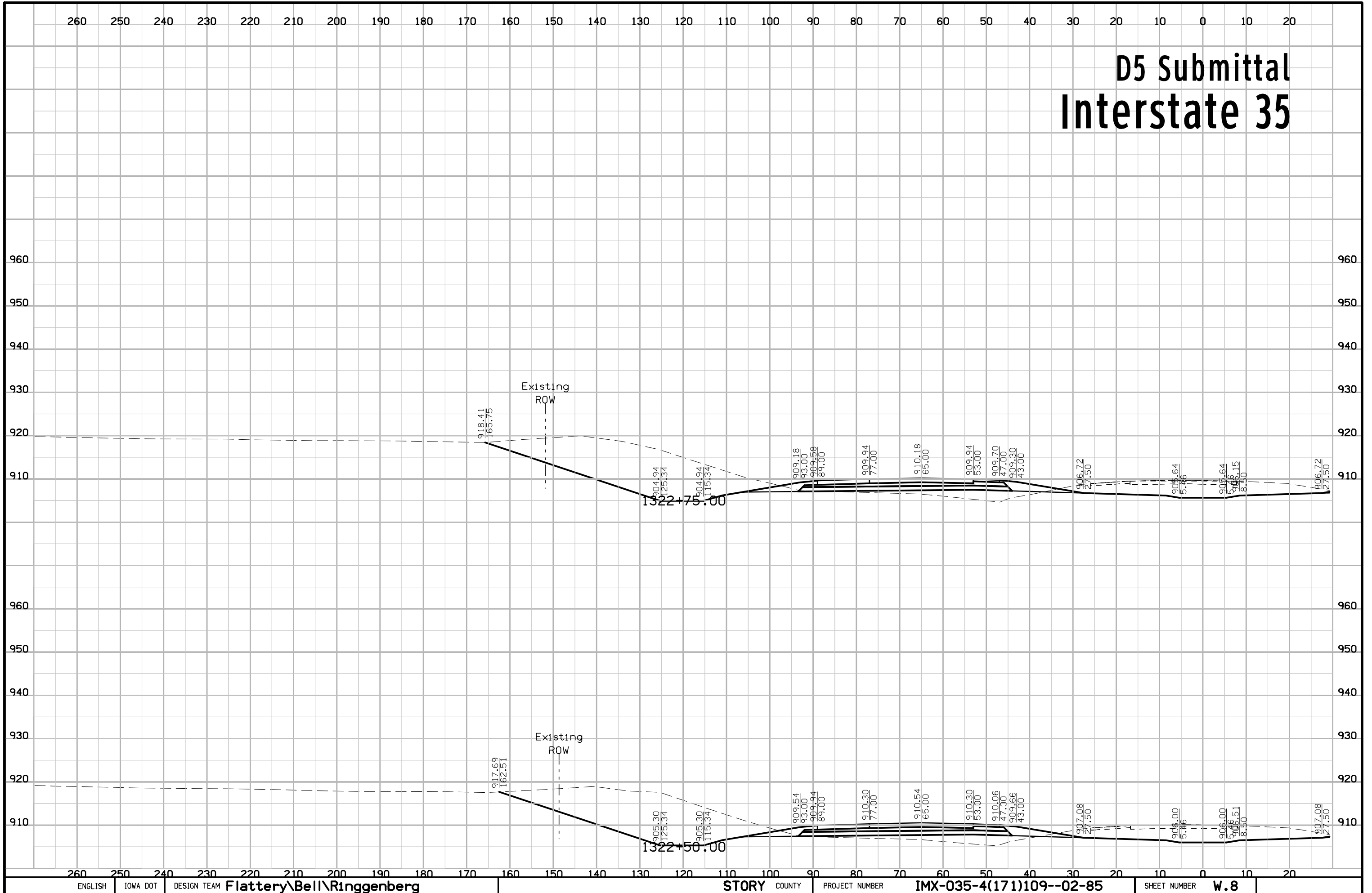
# D5 Submittal Interstate 35



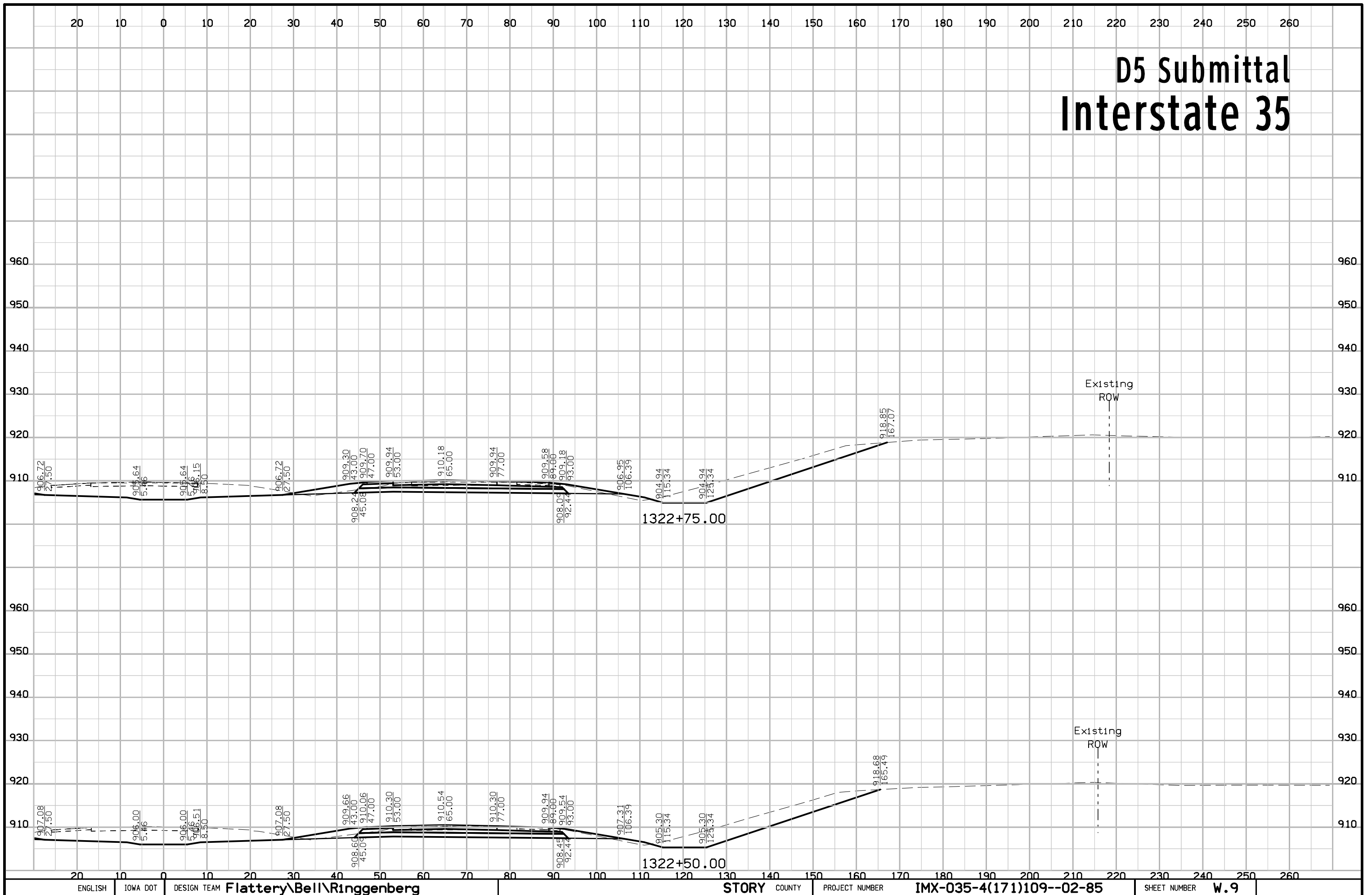
# D5 Submittal Interstate 35



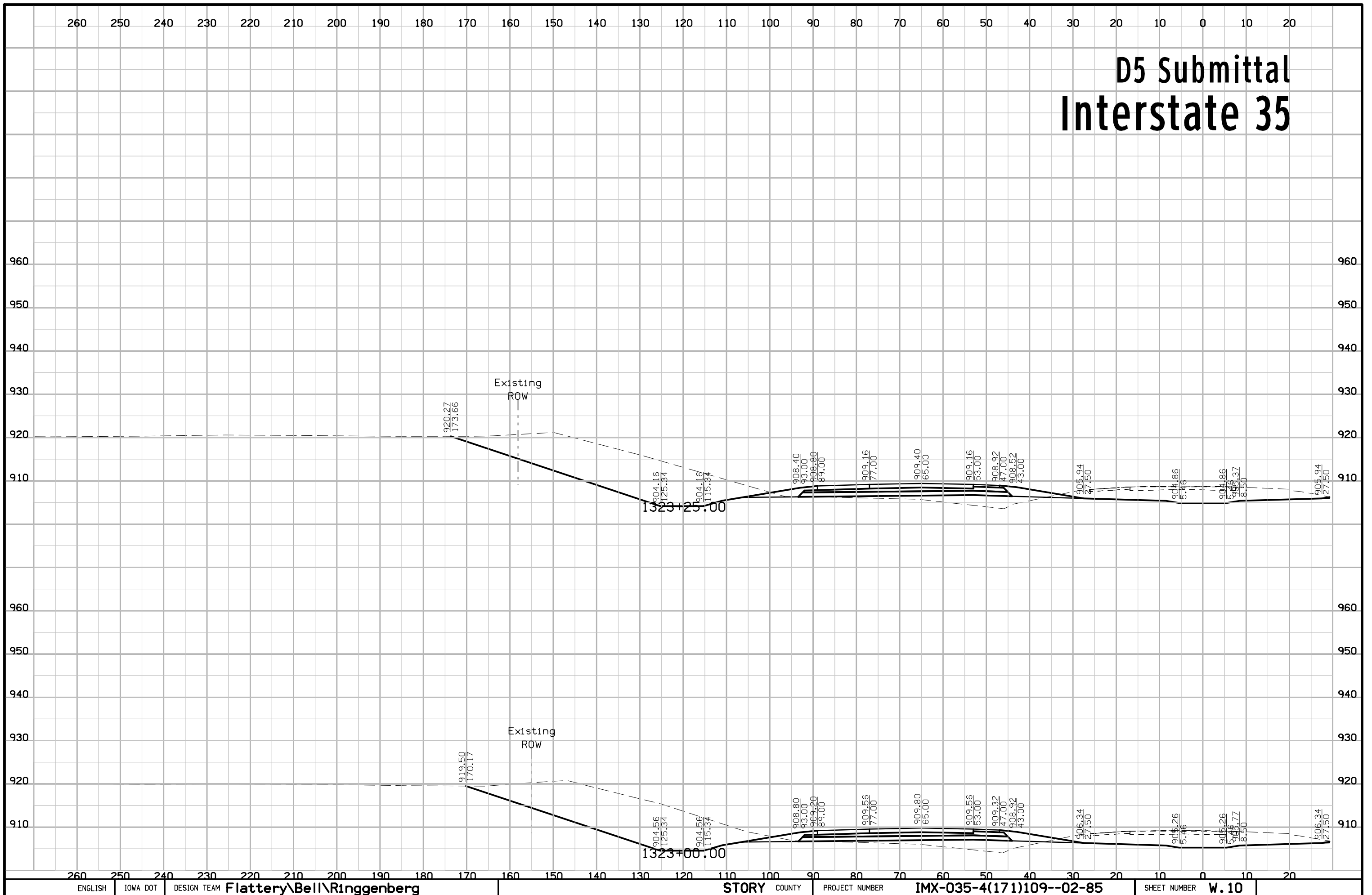
# D5 Submittal Interstate 35



# D5 Submittal Interstate 35

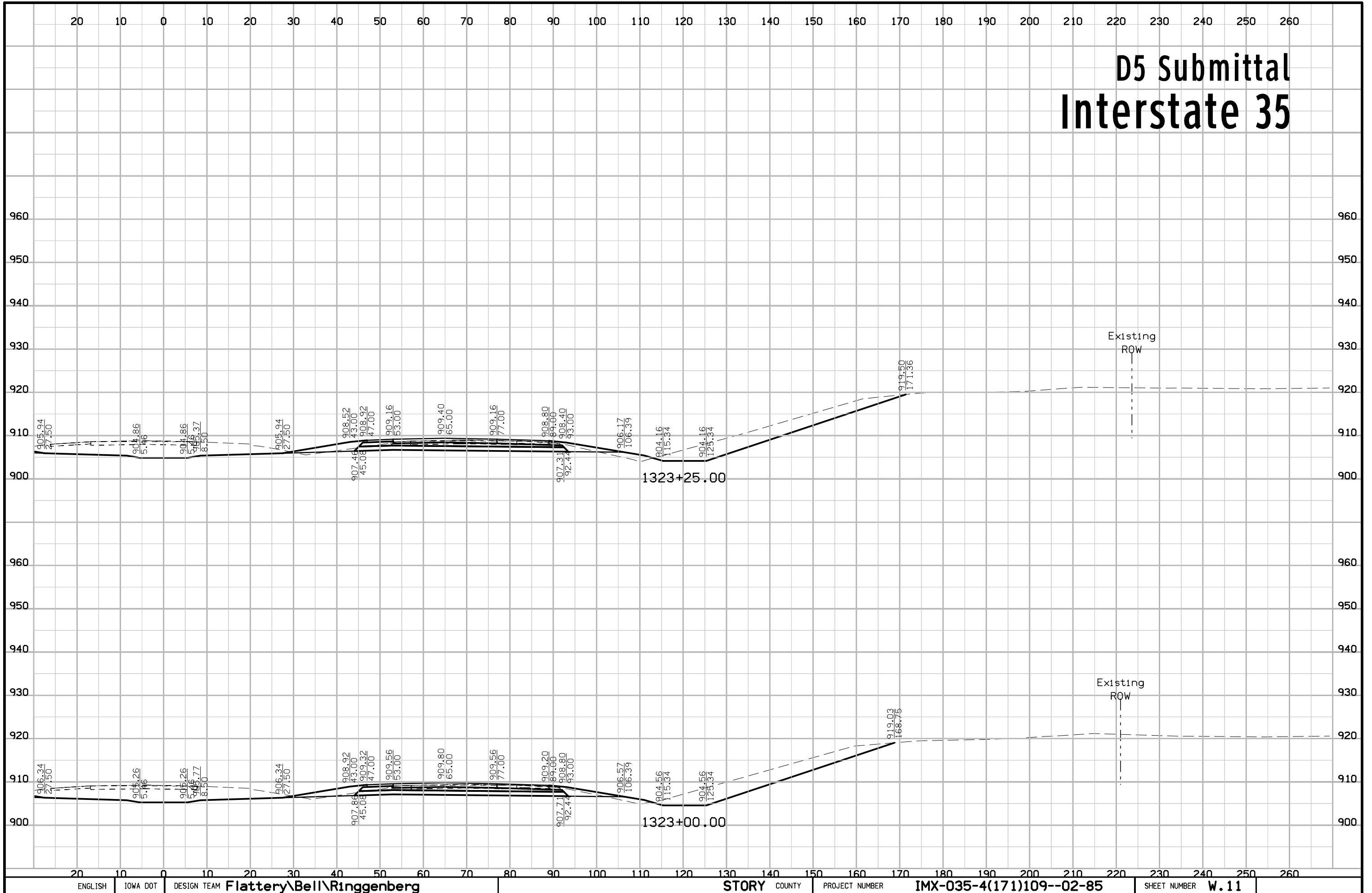


# D5 Submittal Interstate 35

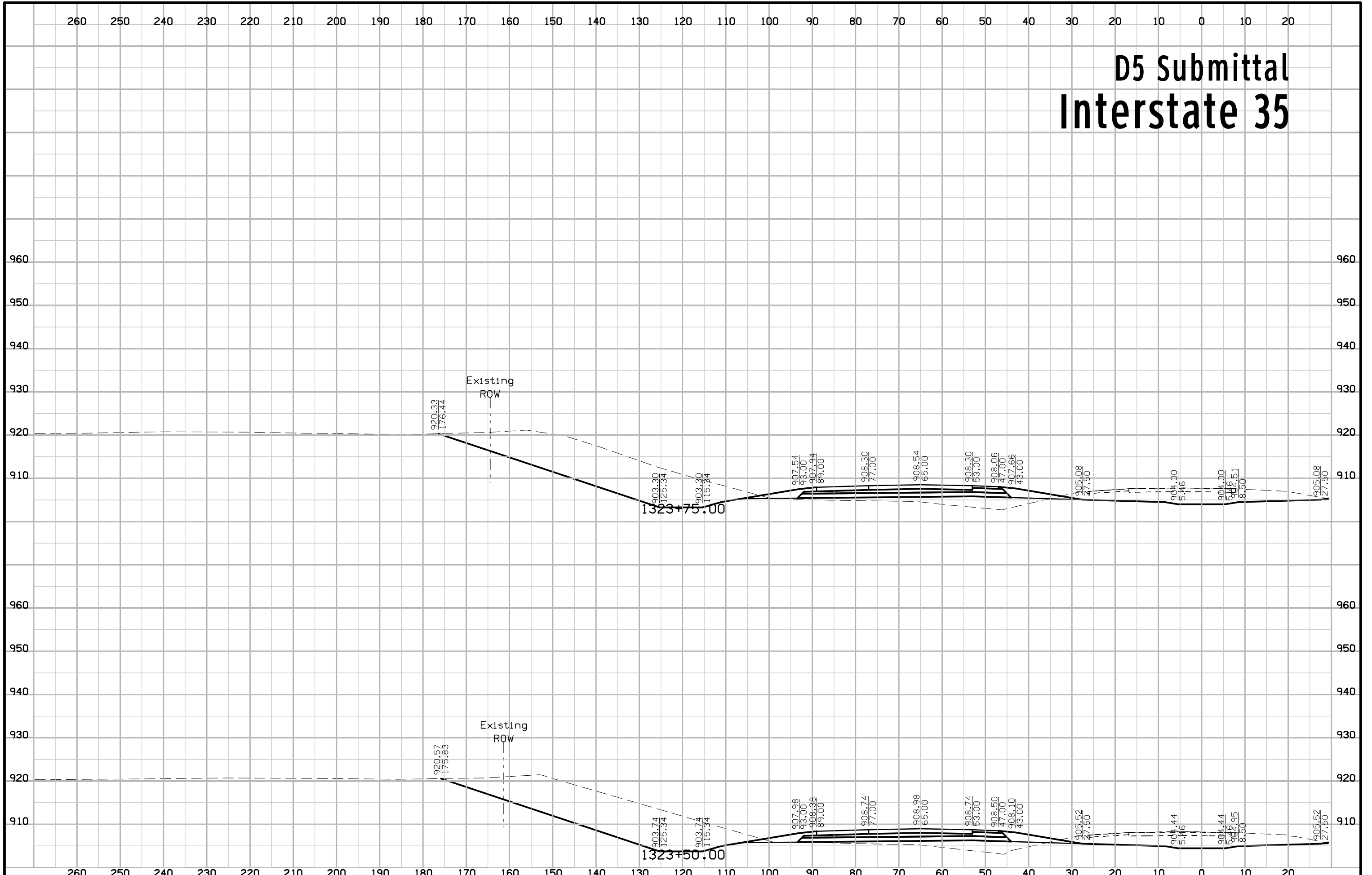




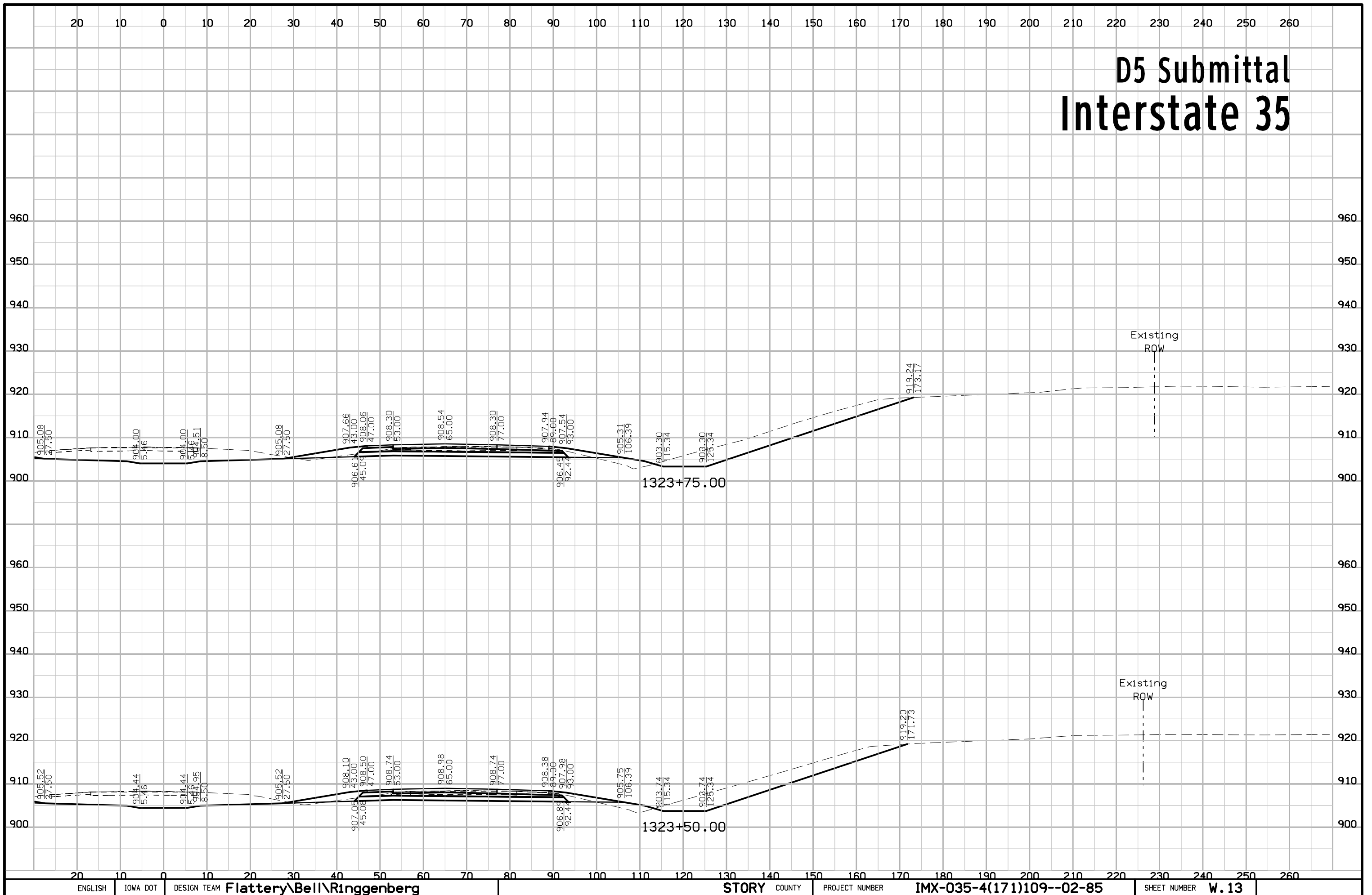
# D5 Submittal Interstate 35



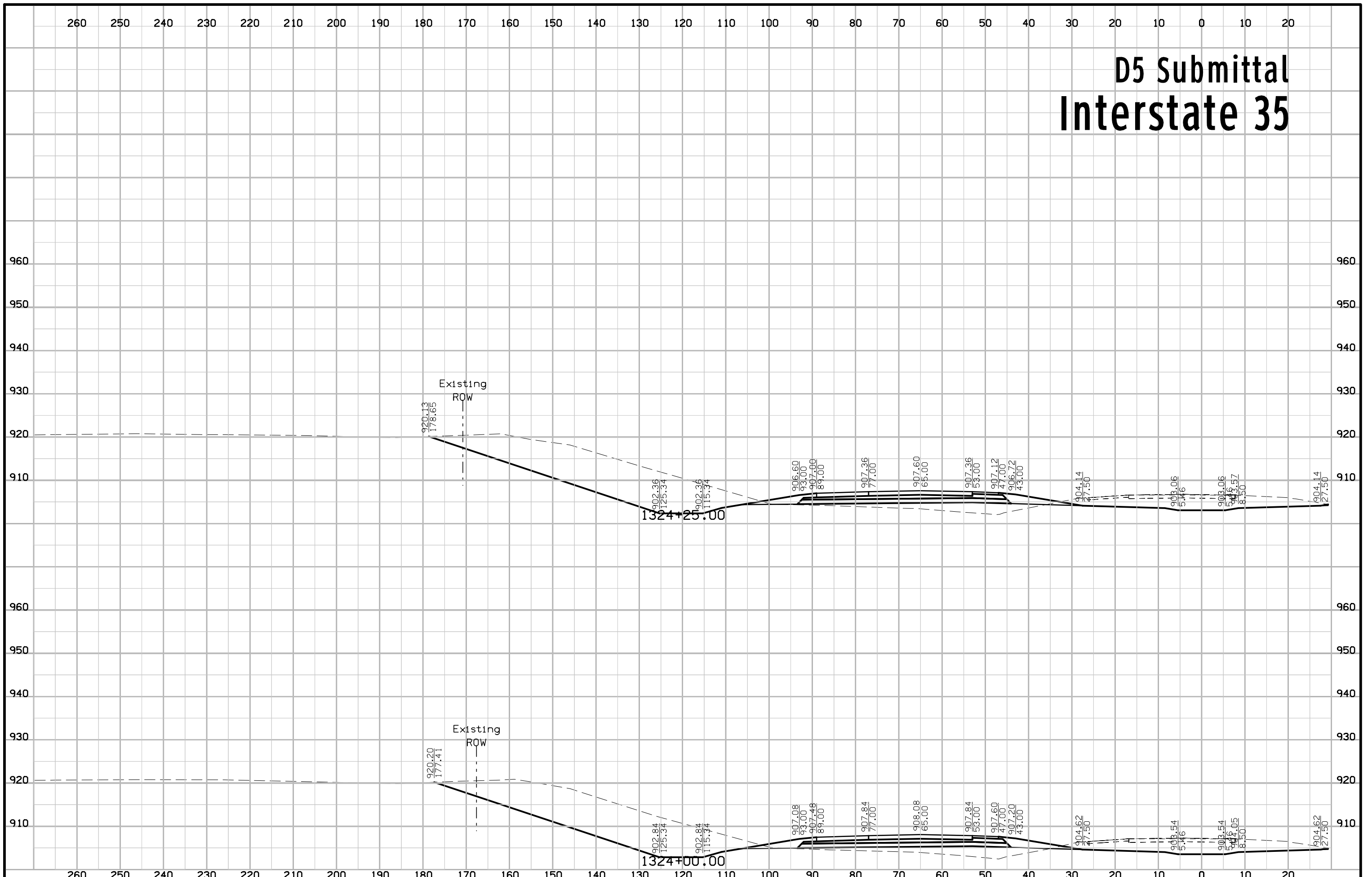
# D5 Submittal Interstate 35



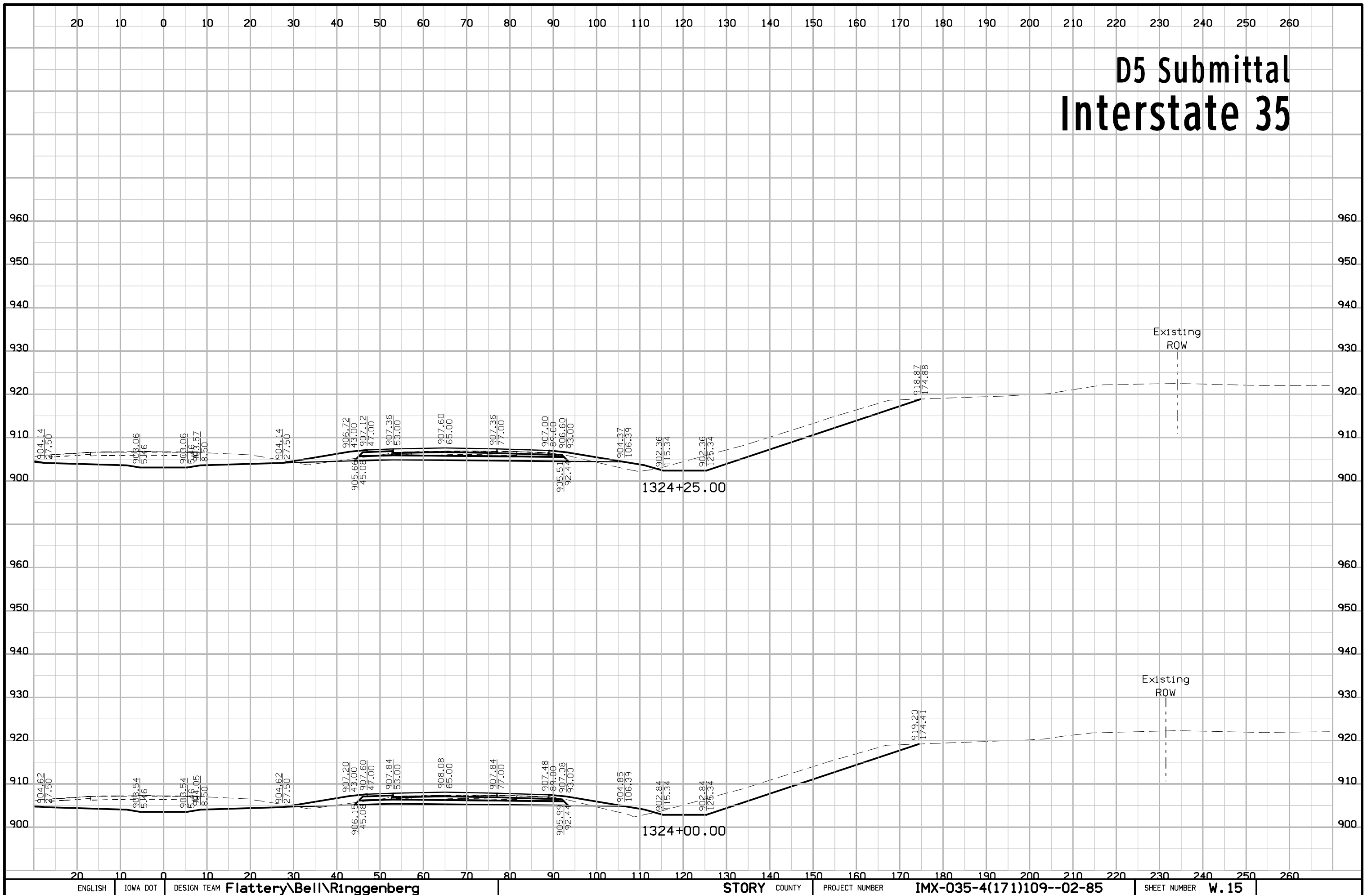
# D5 Submittal Interstate 35



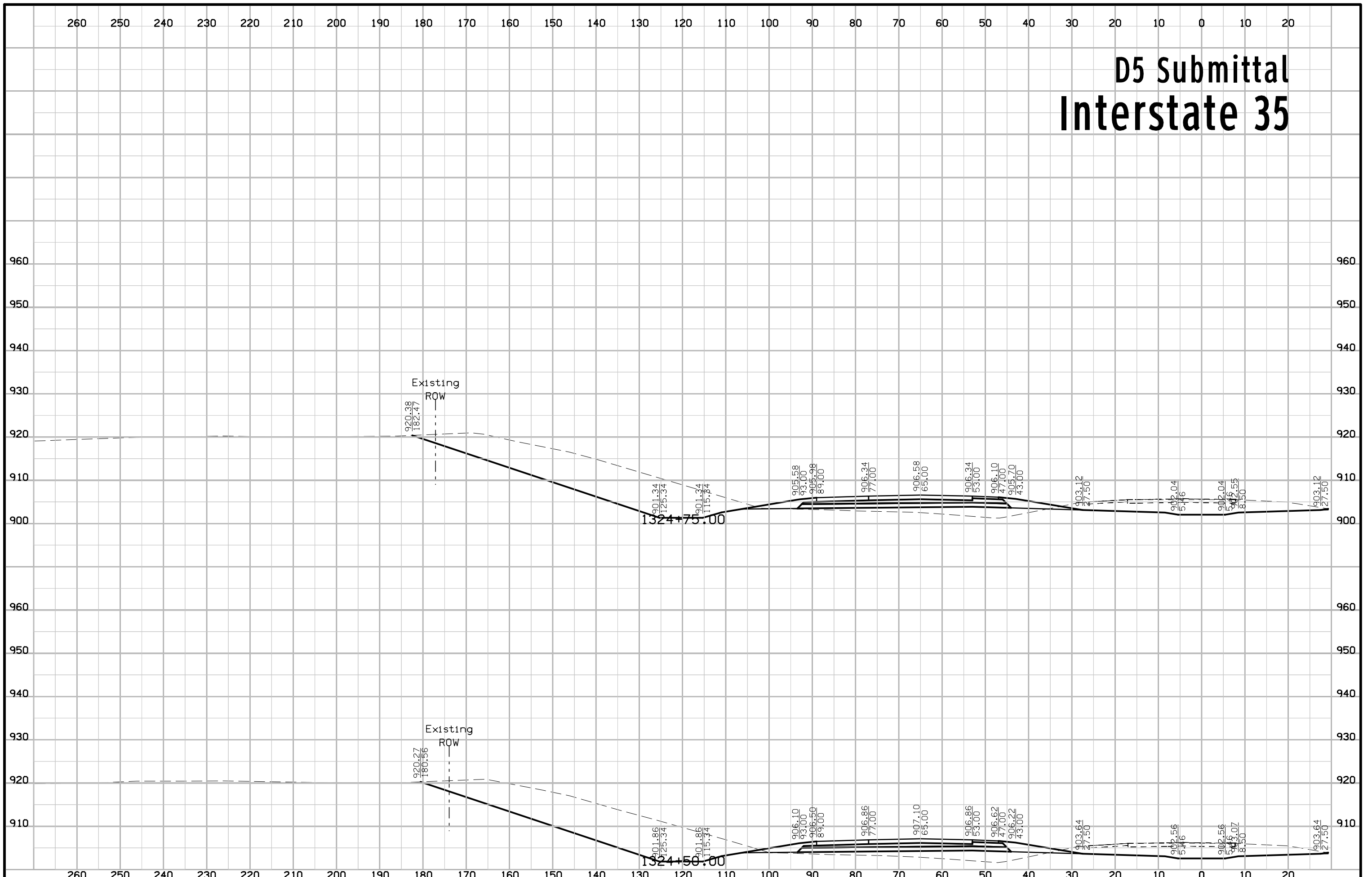
# D5 Submittal Interstate 35



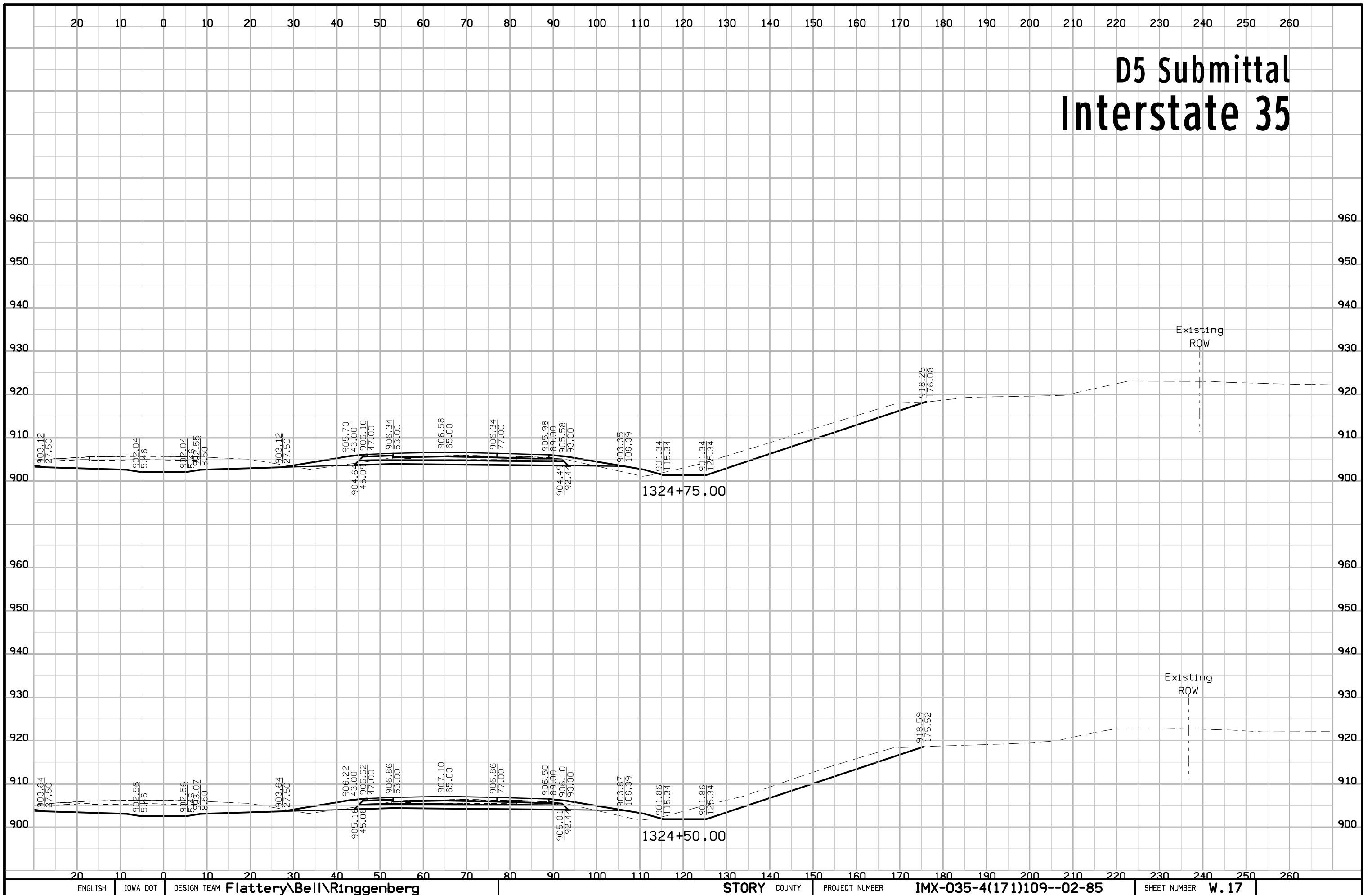
# D5 Submittal Interstate 35



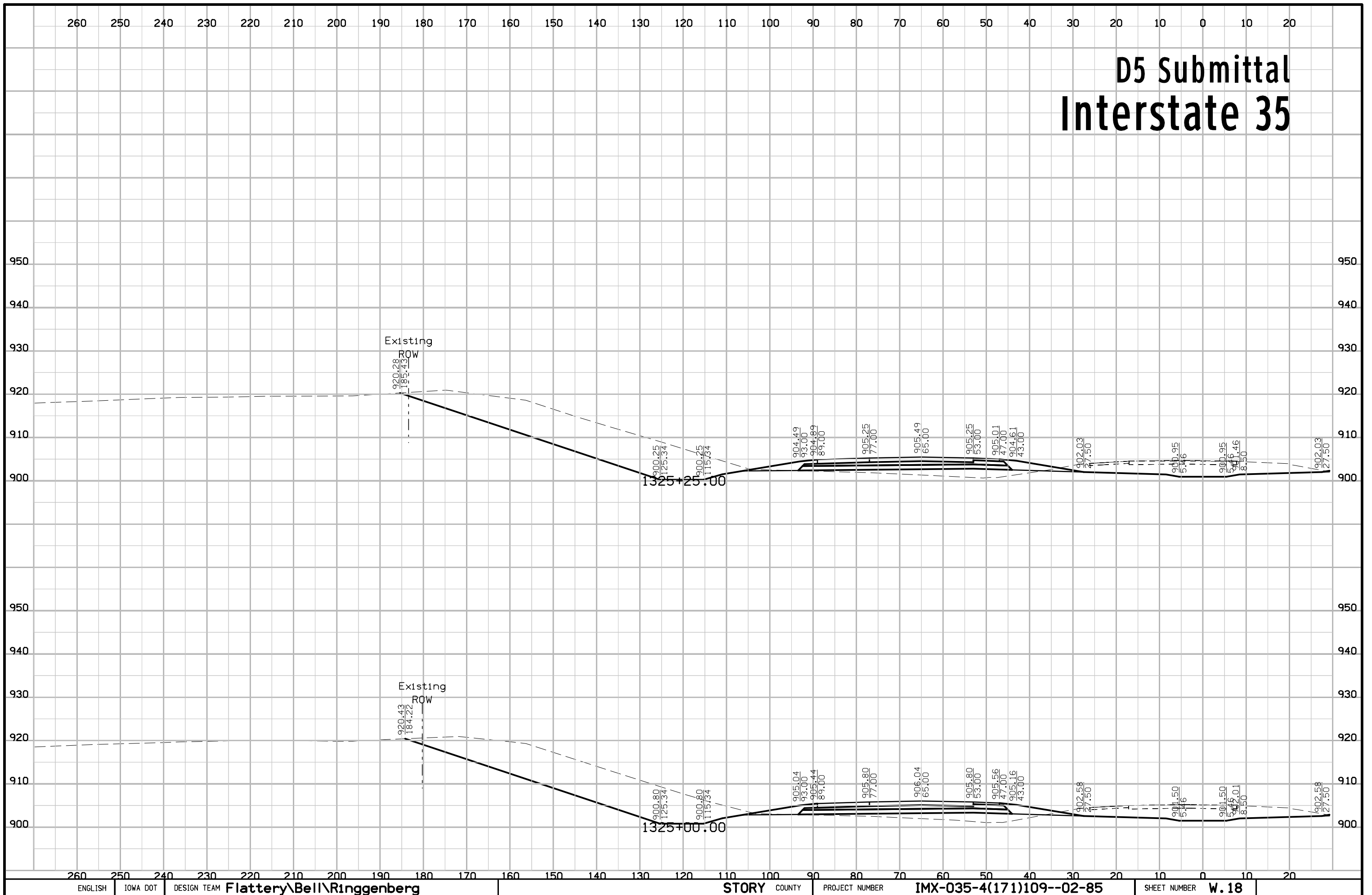
# D5 Submittal Interstate 35



# D5 Submittal Interstate 35

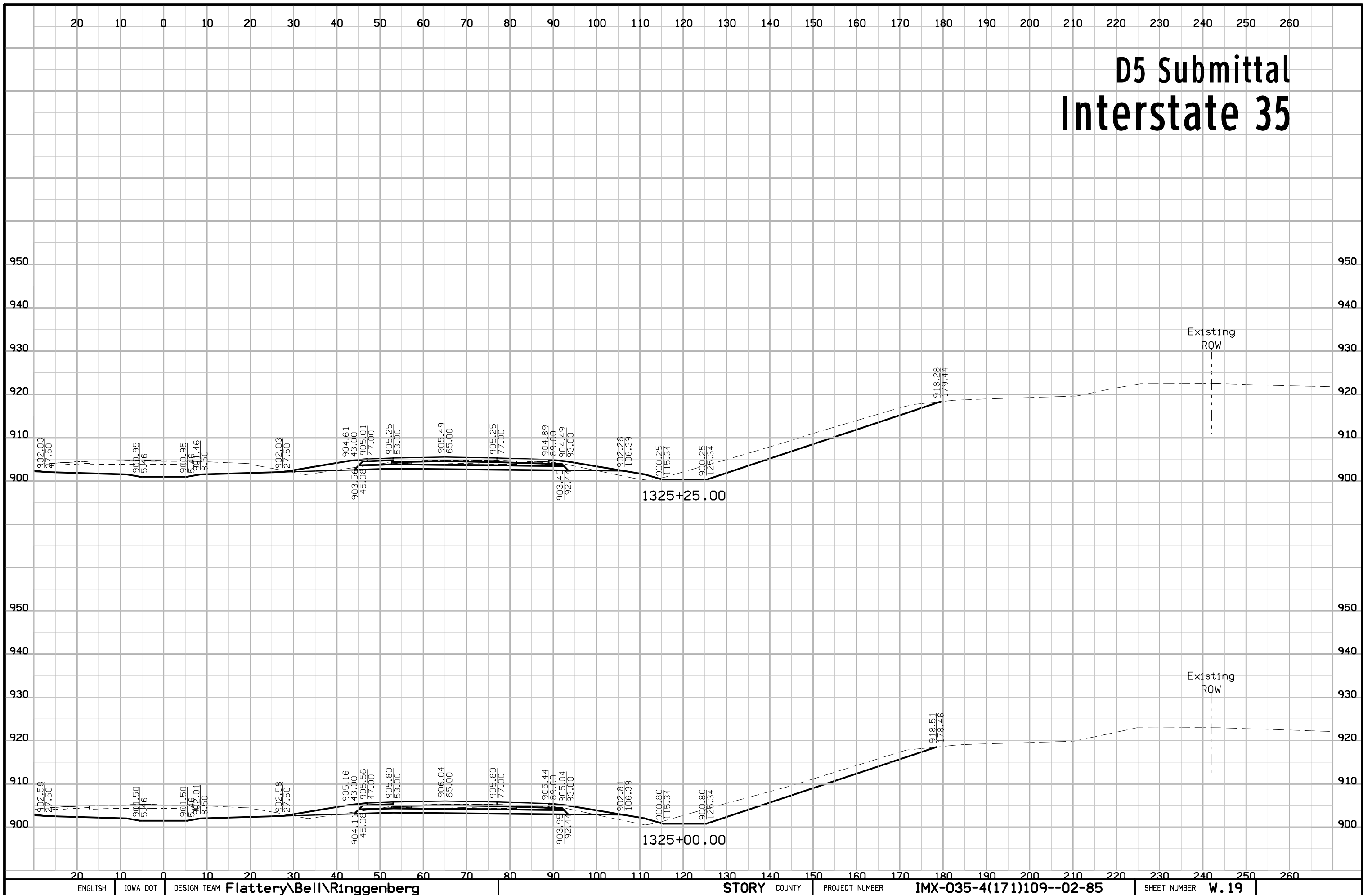


# D5 Submittal Interstate 35

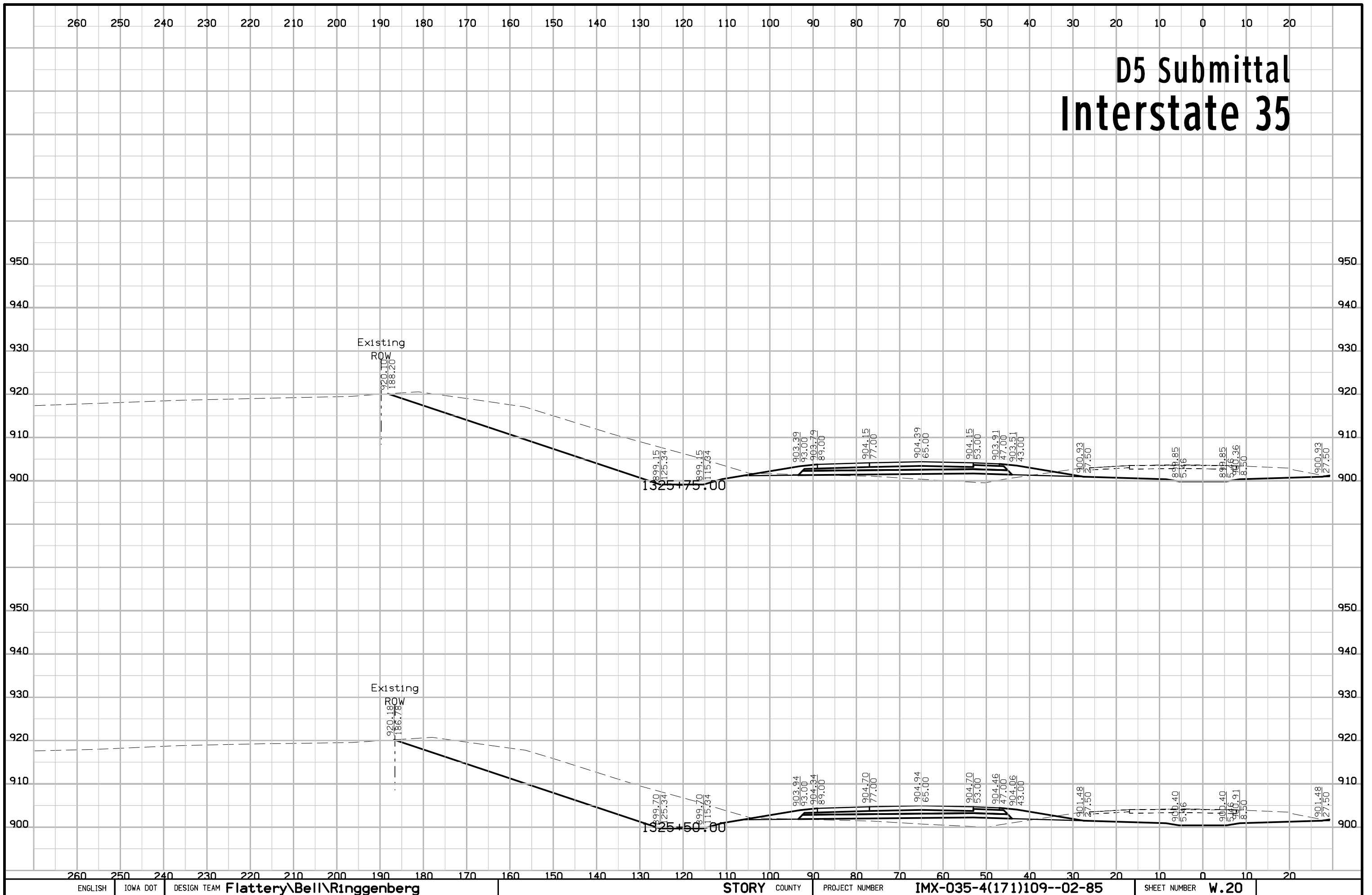




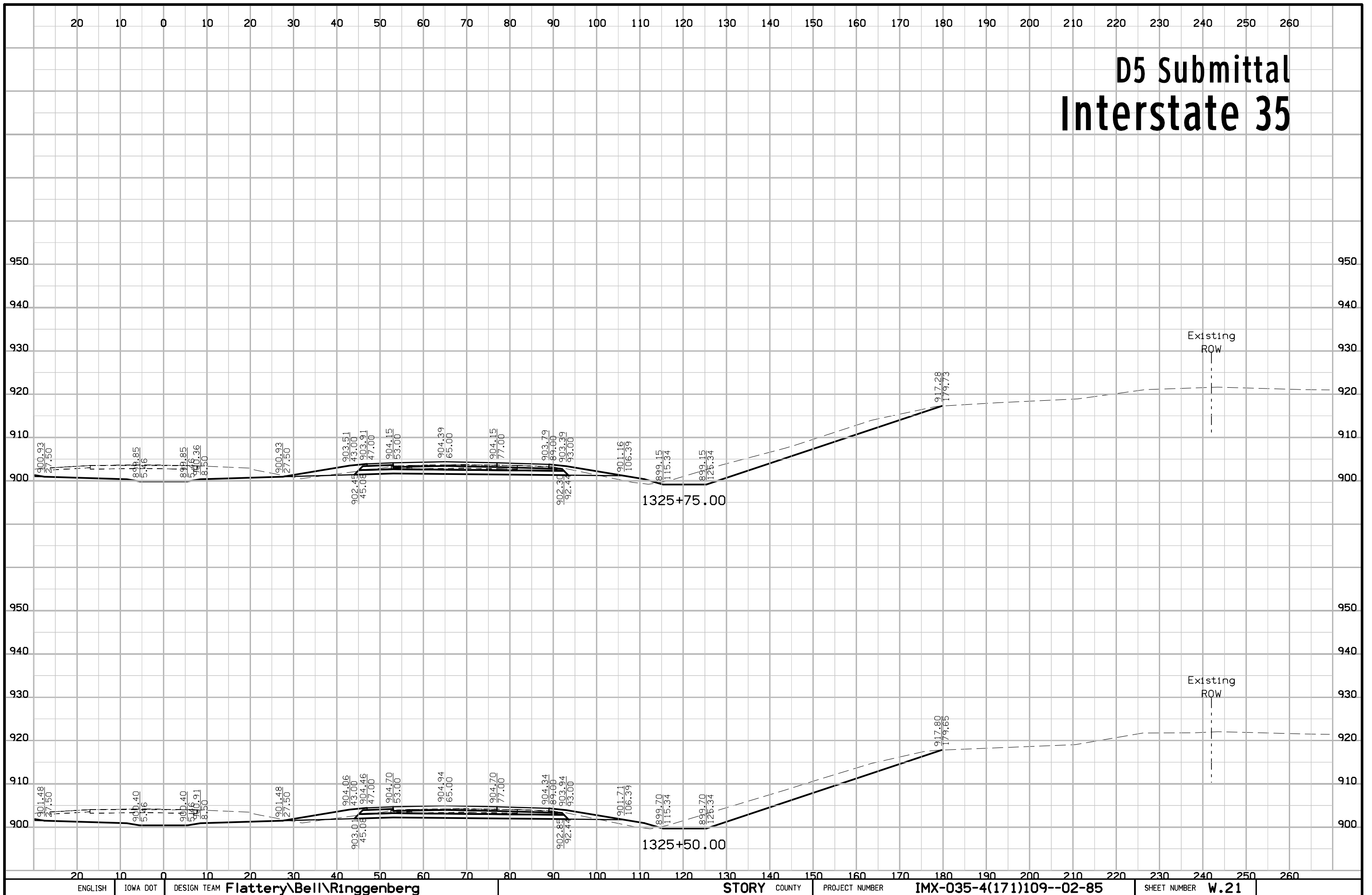
# D5 Submittal Interstate 35



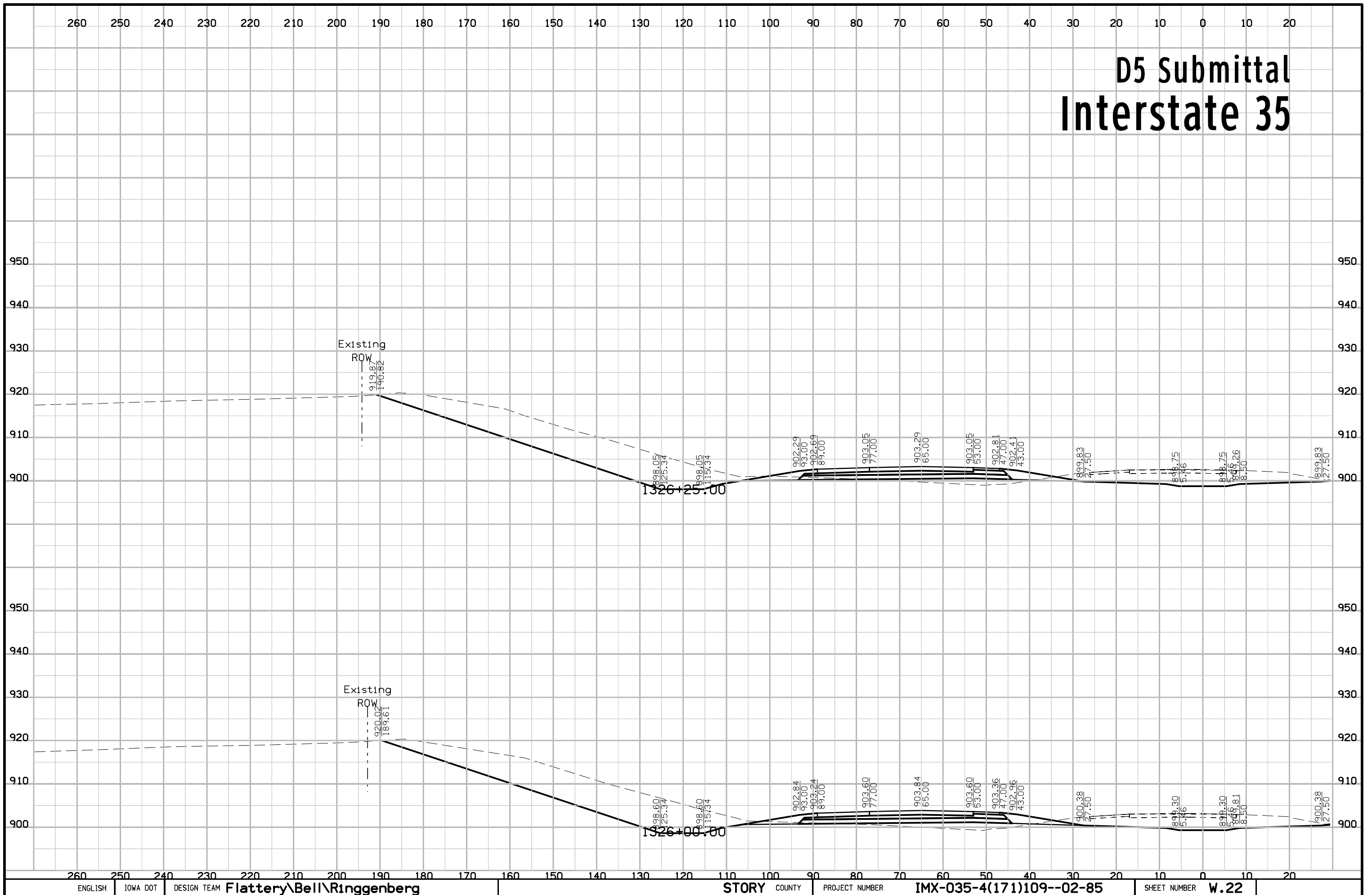
# D5 Submittal Interstate 35



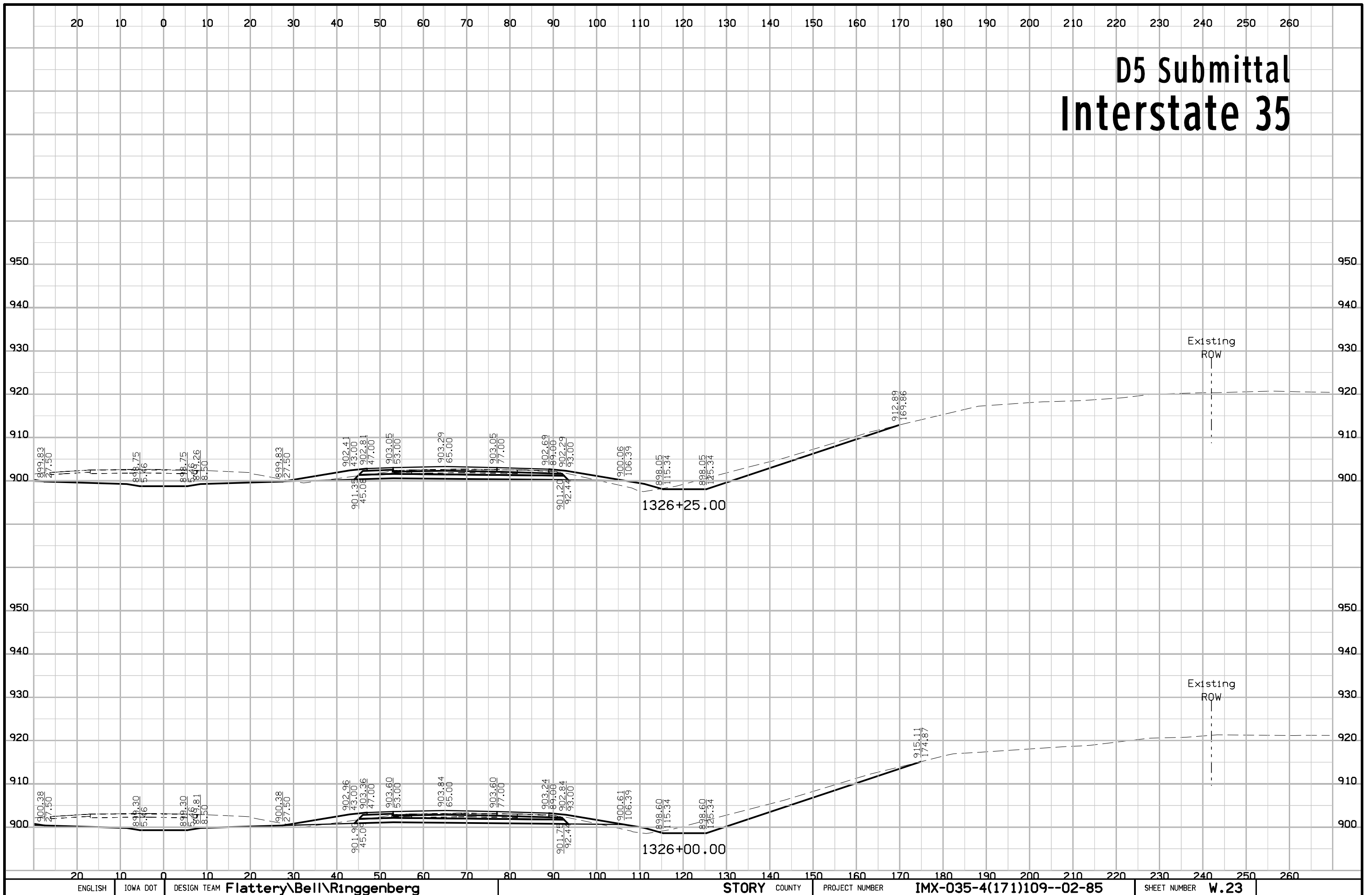
# D5 Submittal Interstate 35



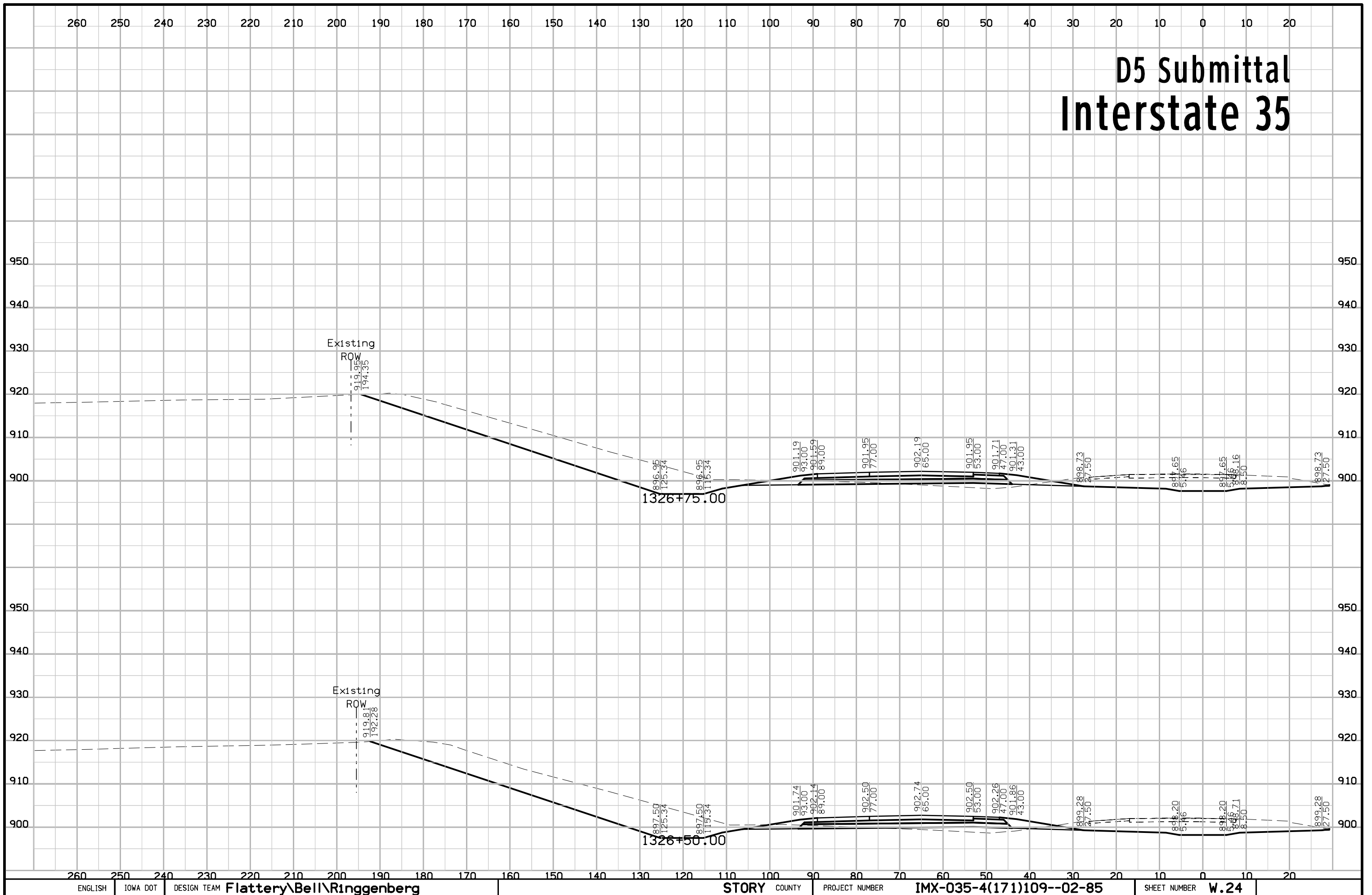
# D5 Submittal Interstate 35



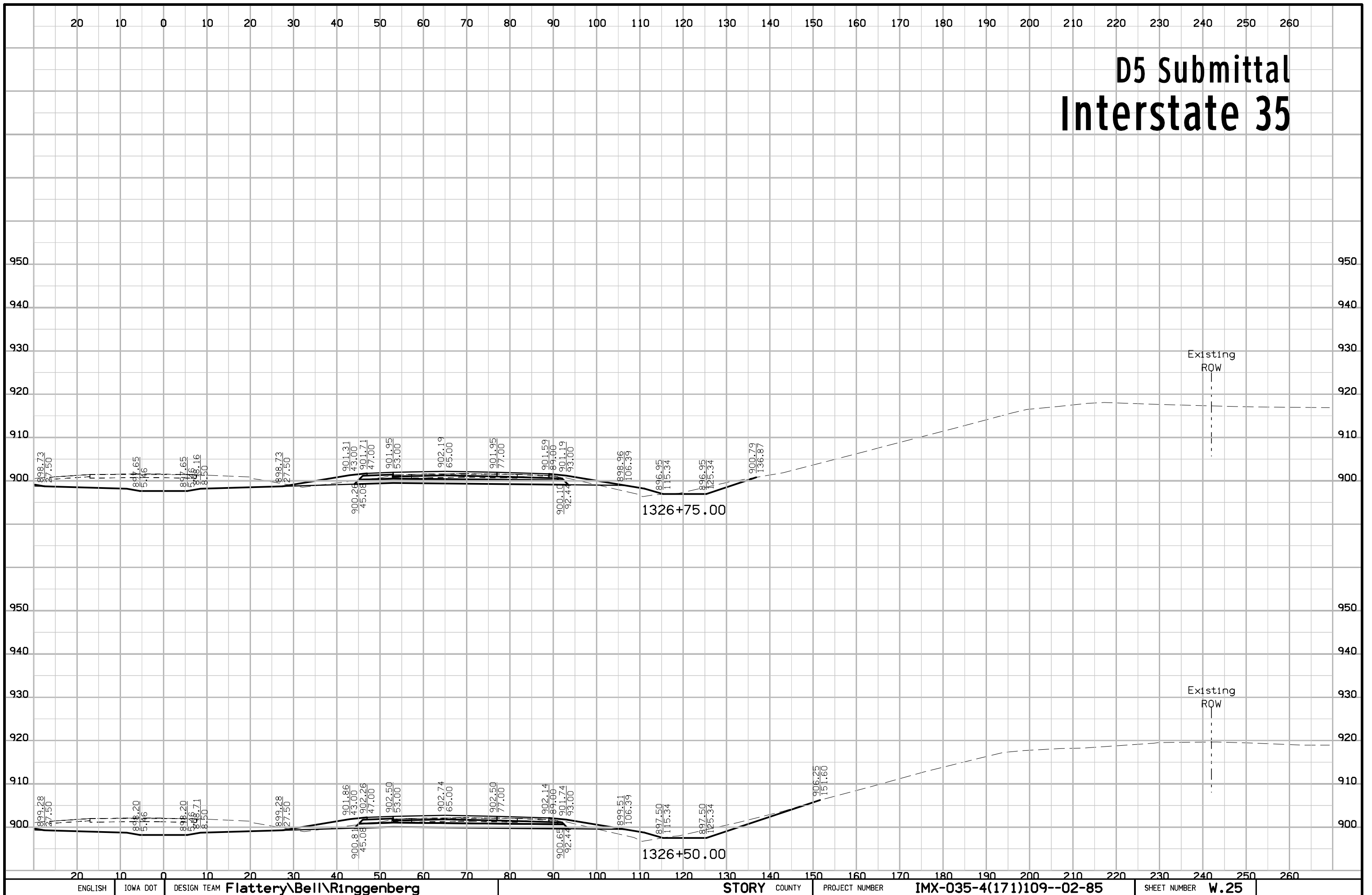
# D5 Submittal Interstate 35



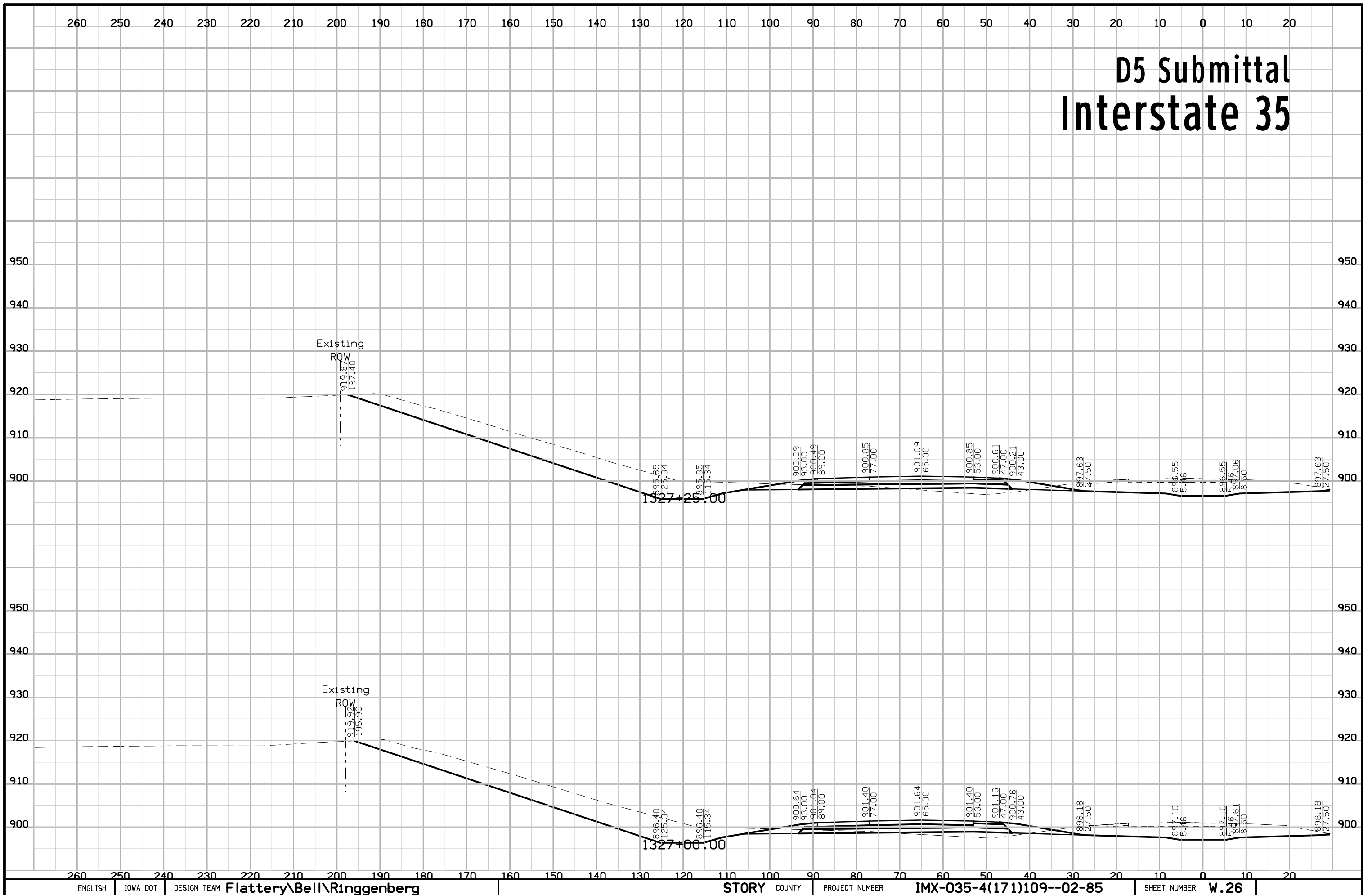
# D5 Submittal Interstate 35



# D5 Submittal Interstate 35

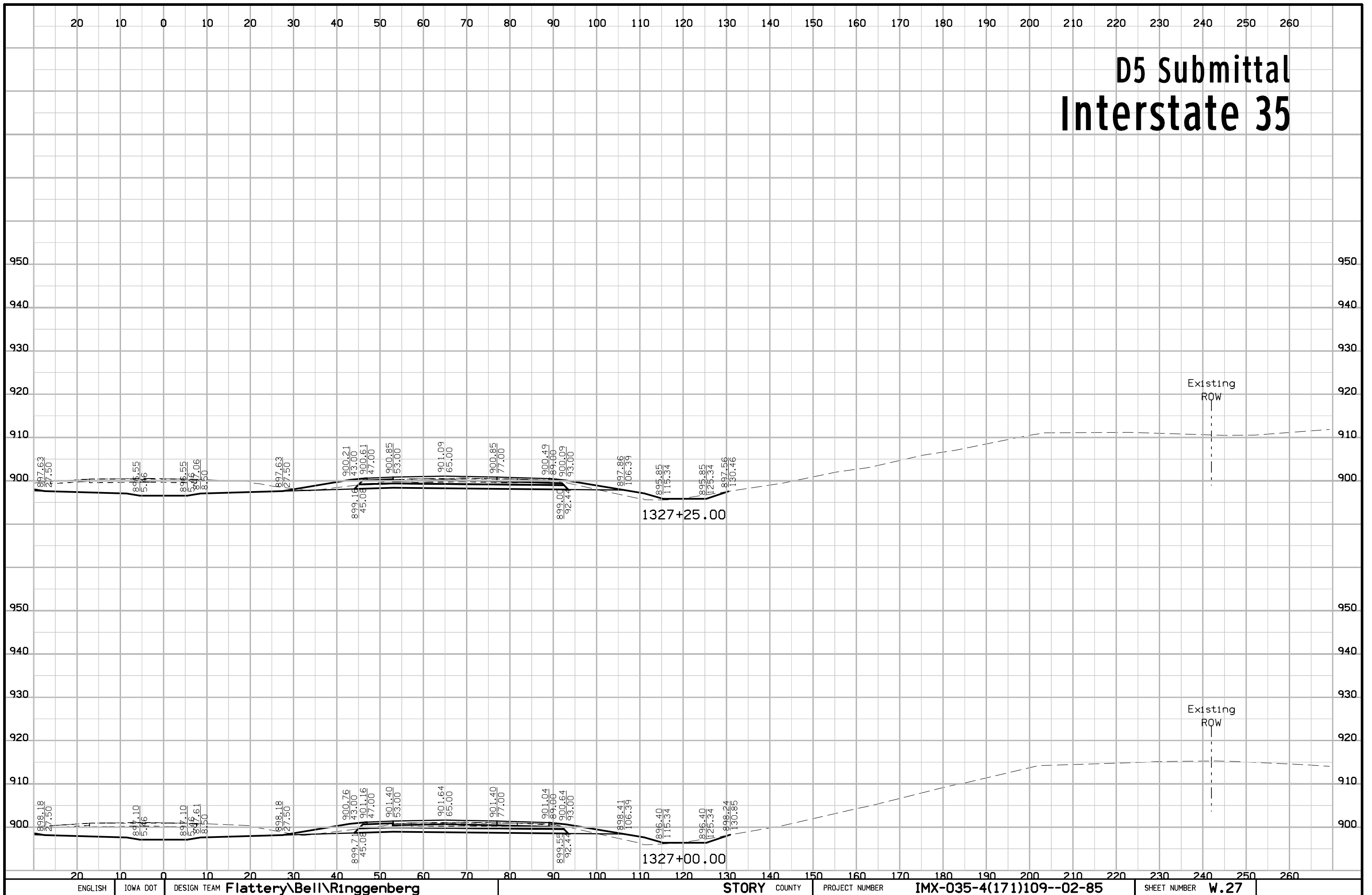


# D5 Submittal Interstate 35

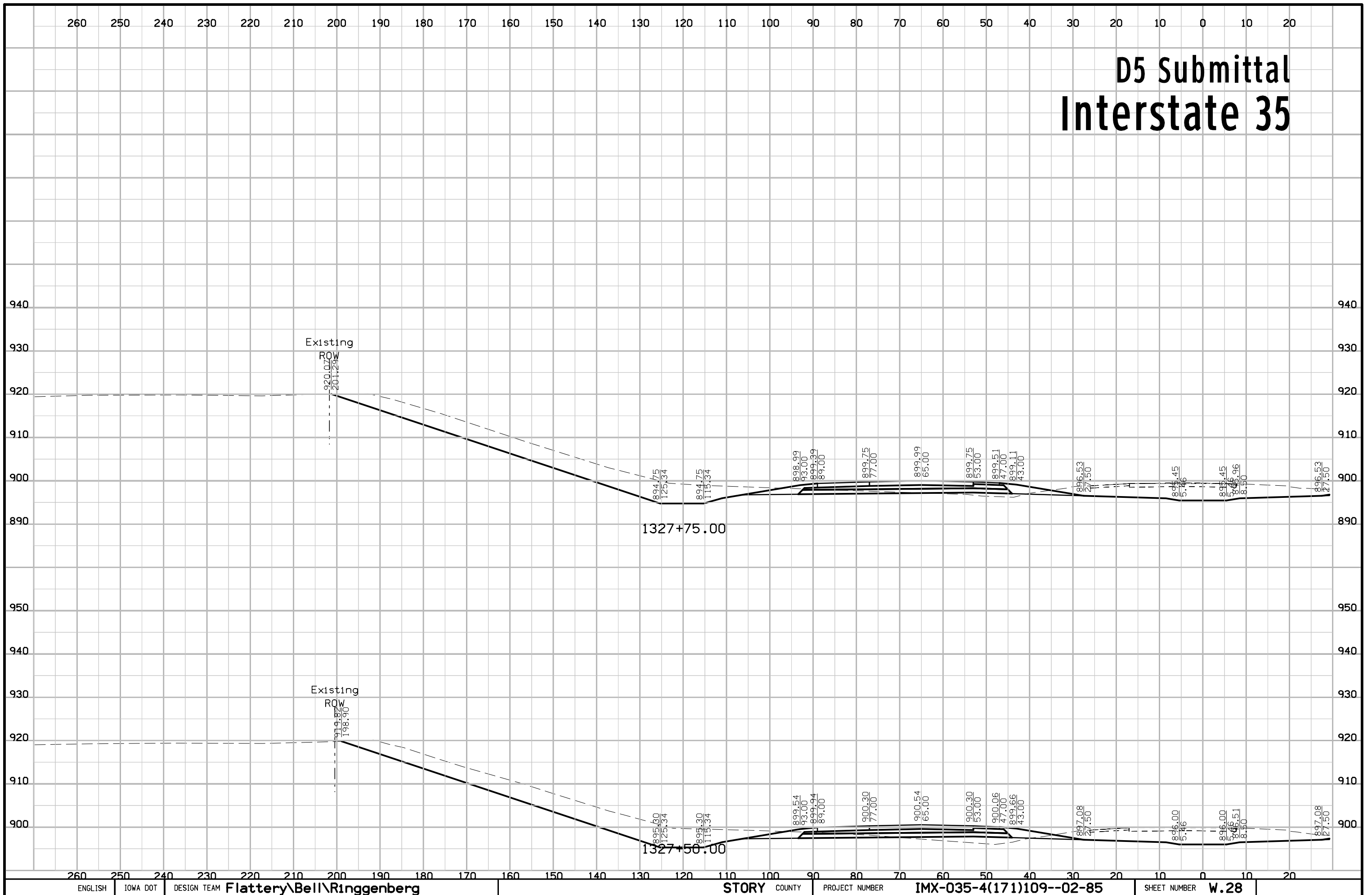




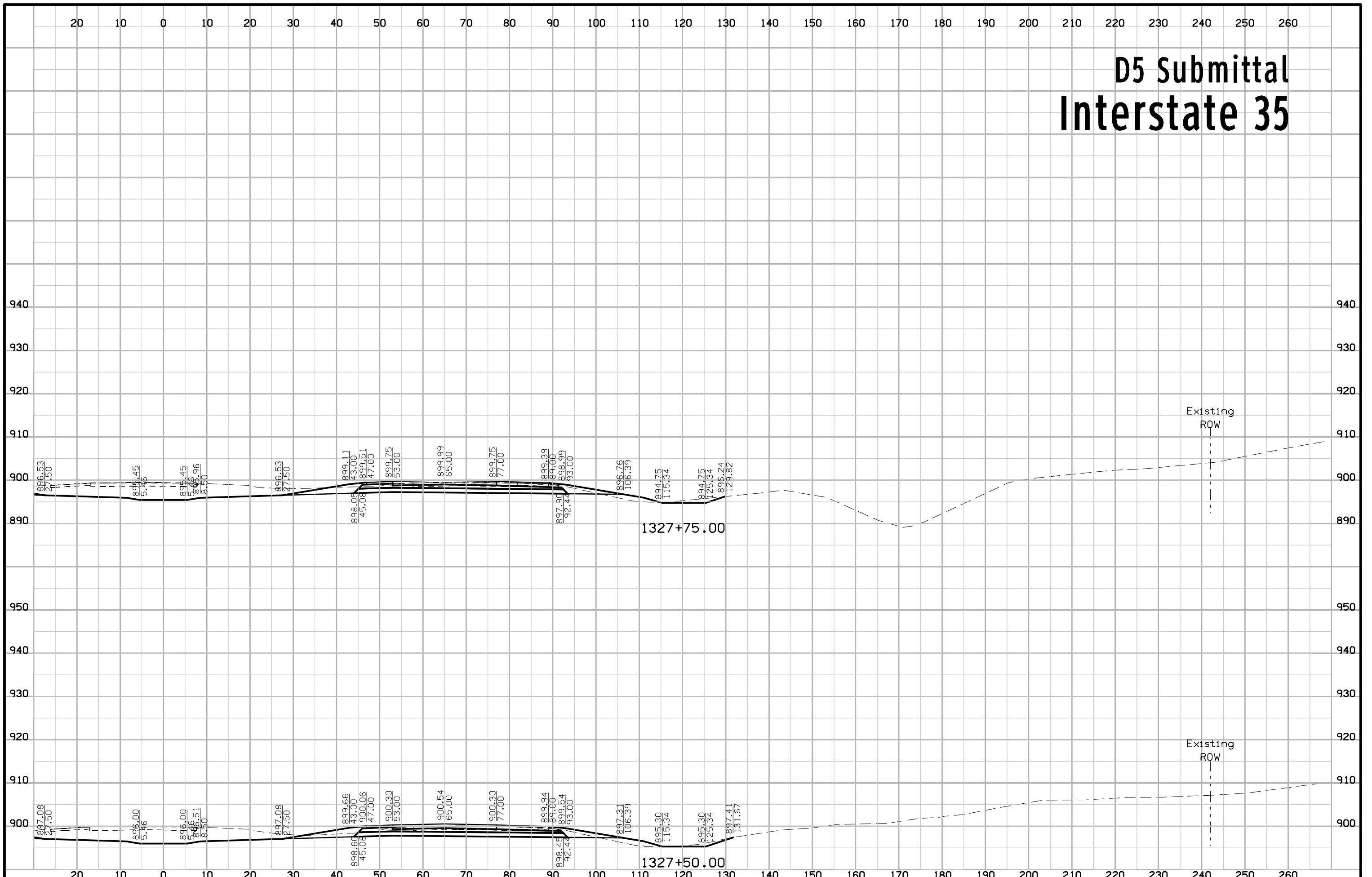
# D5 Submittal Interstate 35



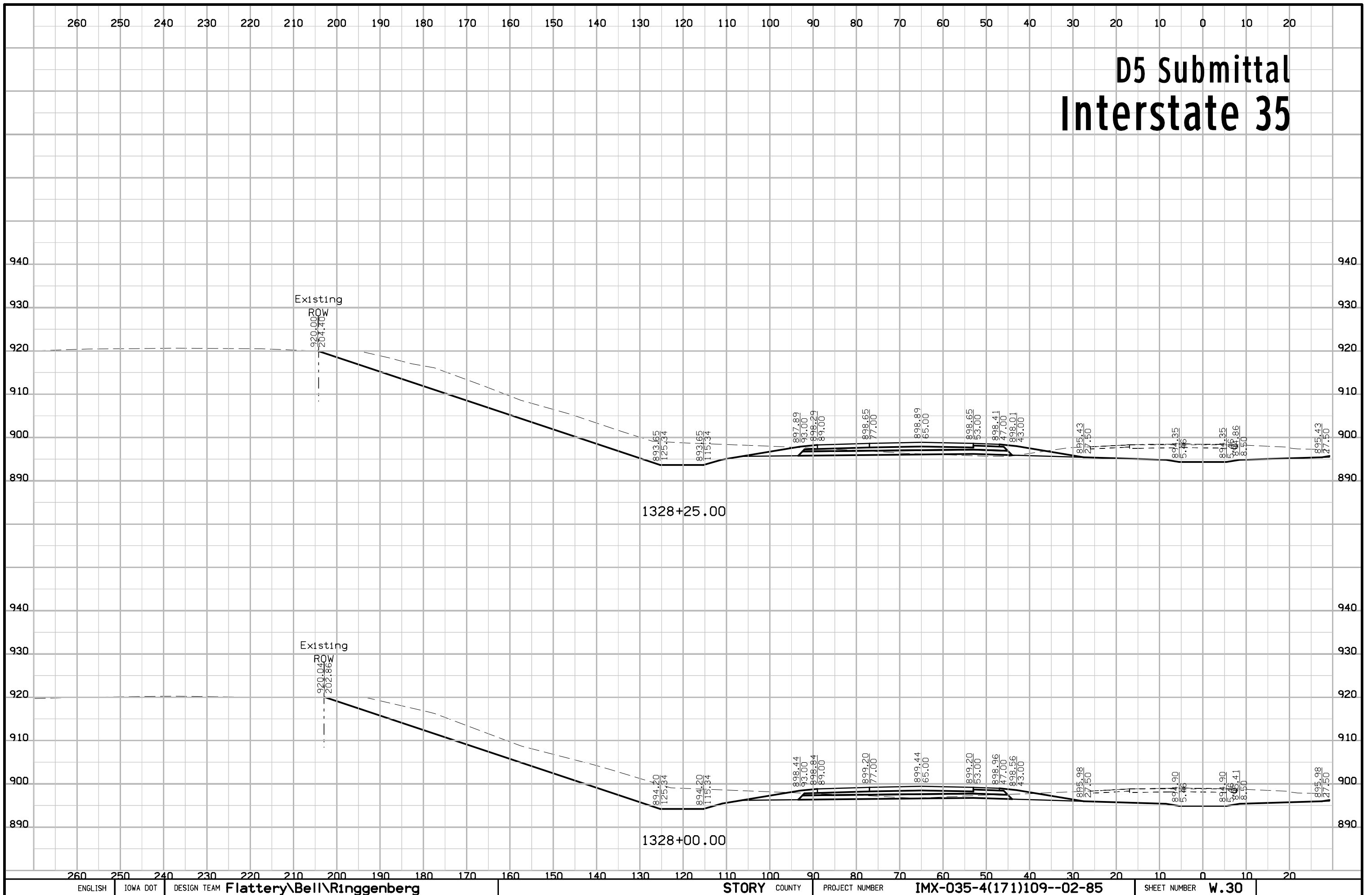
# D5 Submittal Interstate 35



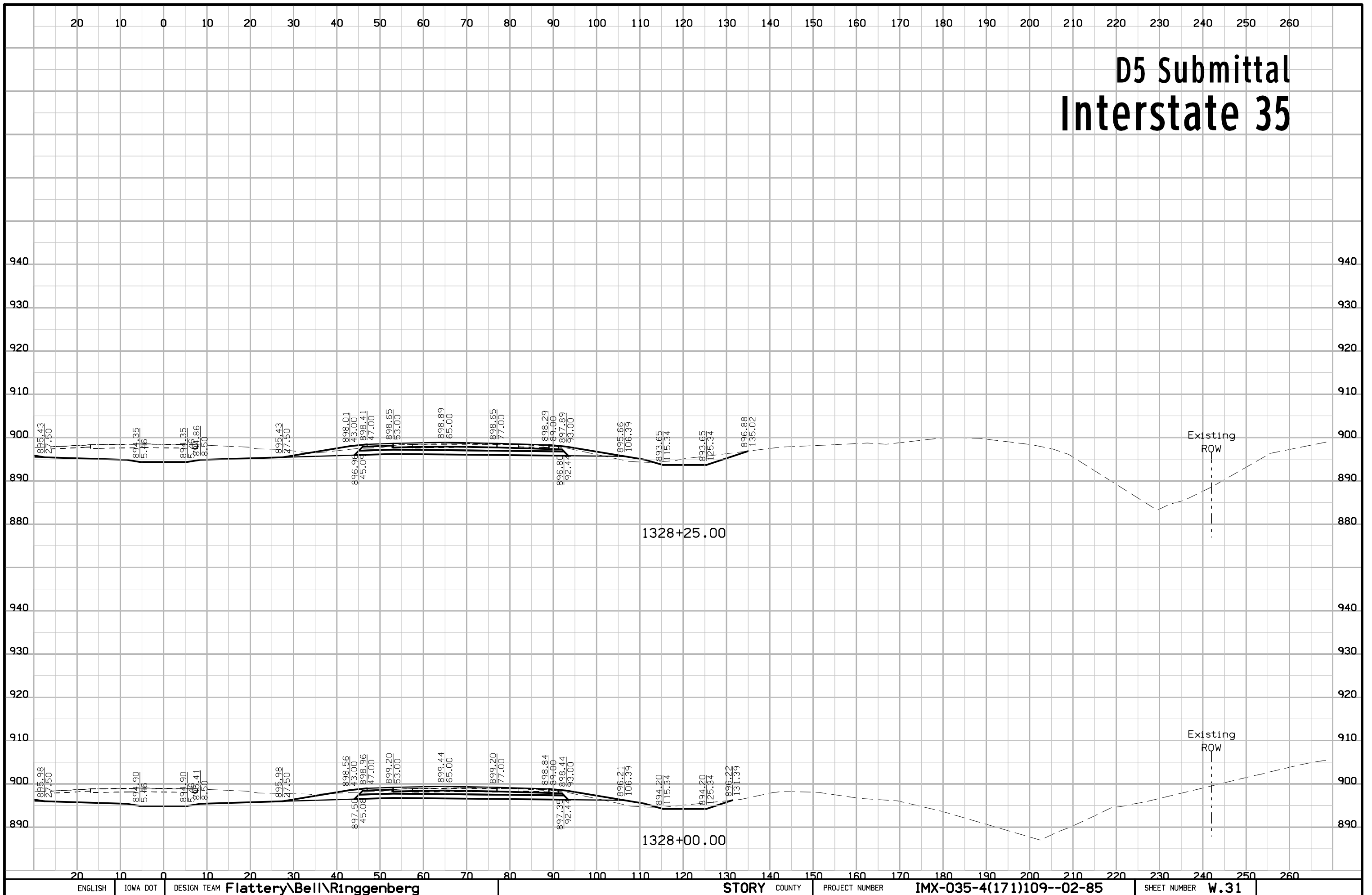
# D5 Submittal Interstate 35



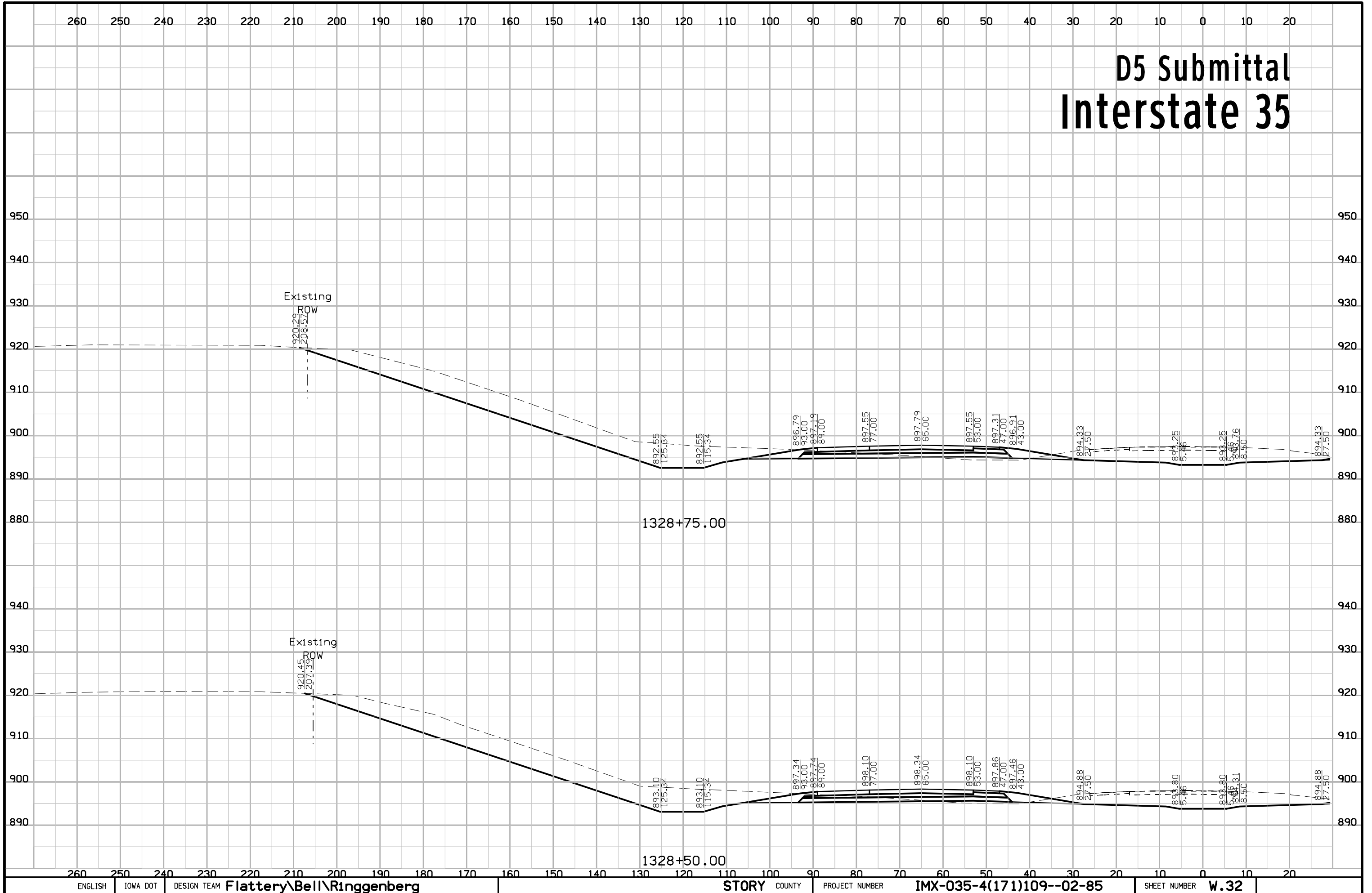
# D5 Submittal Interstate 35



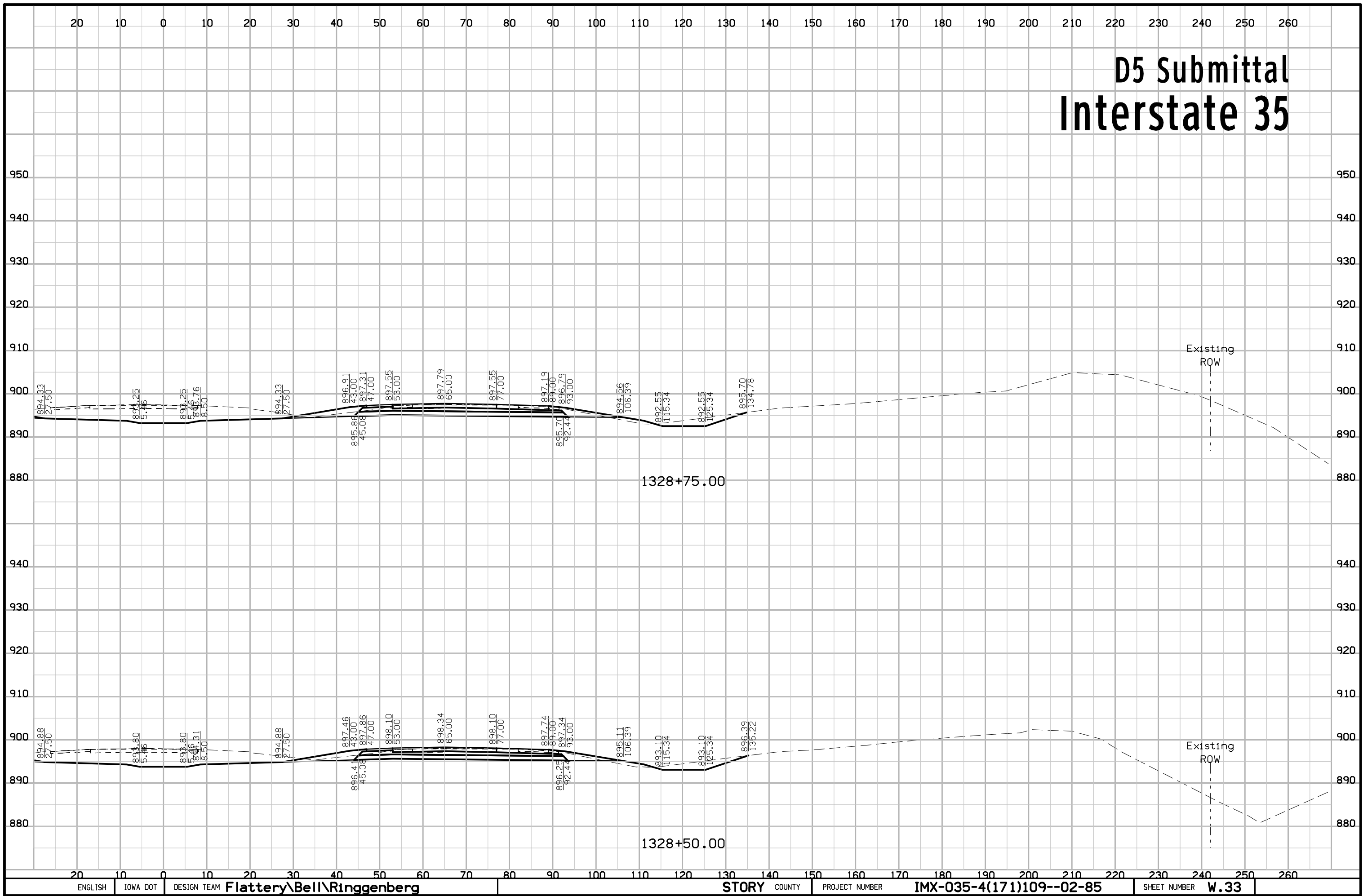
# D5 Submittal Interstate 35



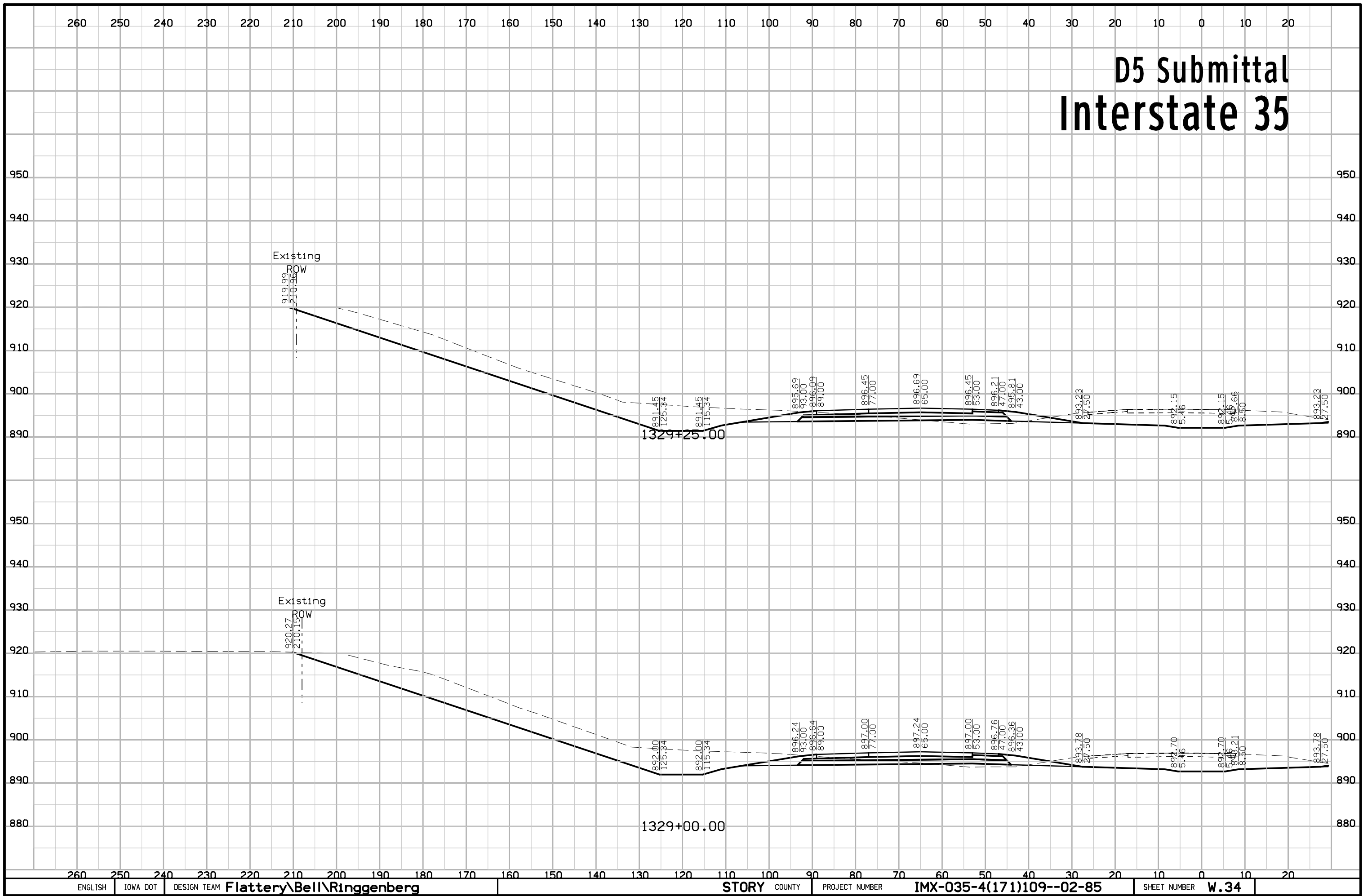
# D5 Submittal Interstate 35



# D5 Submittal Interstate 35

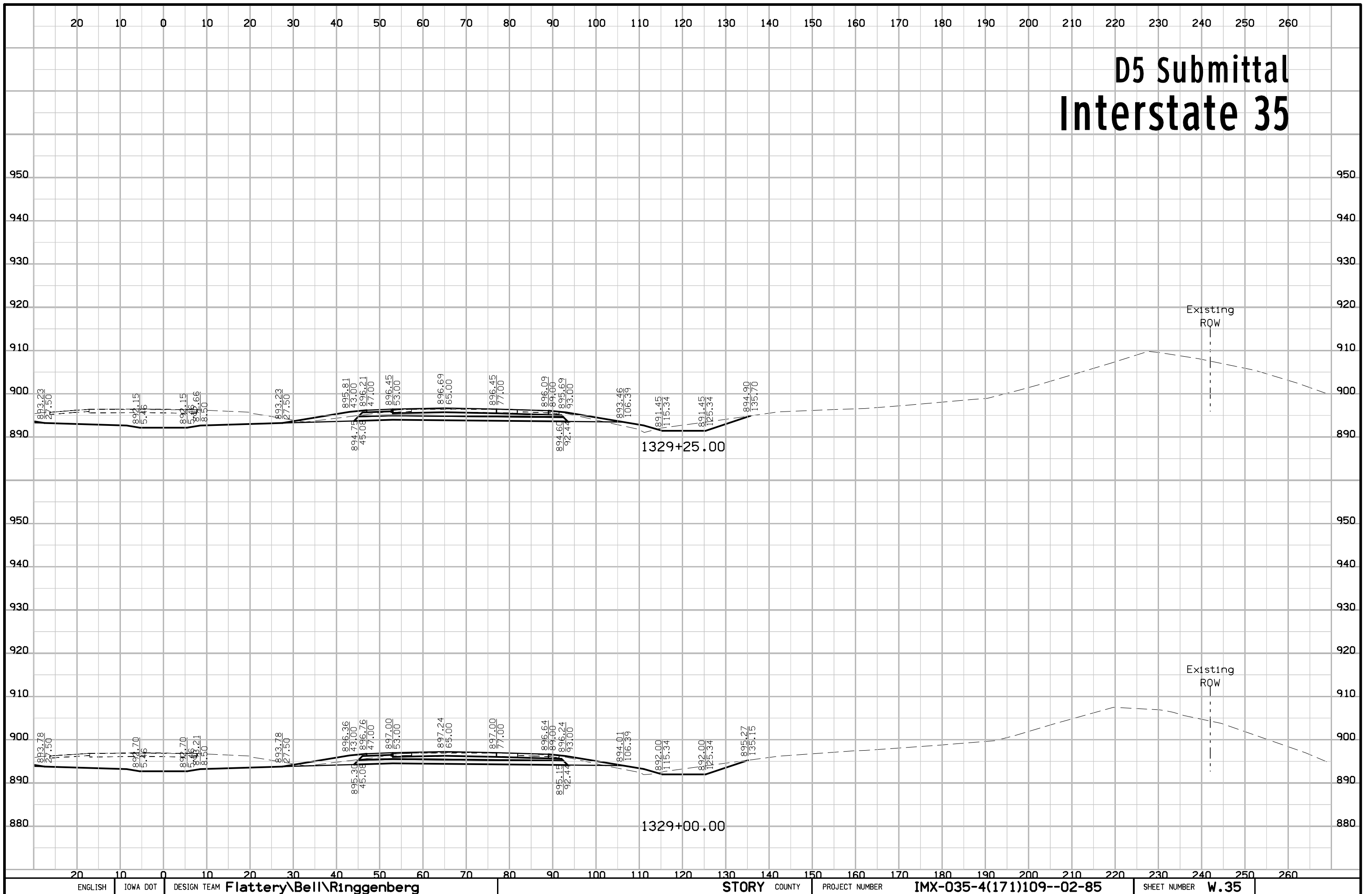


# D5 Submittal Interstate 35

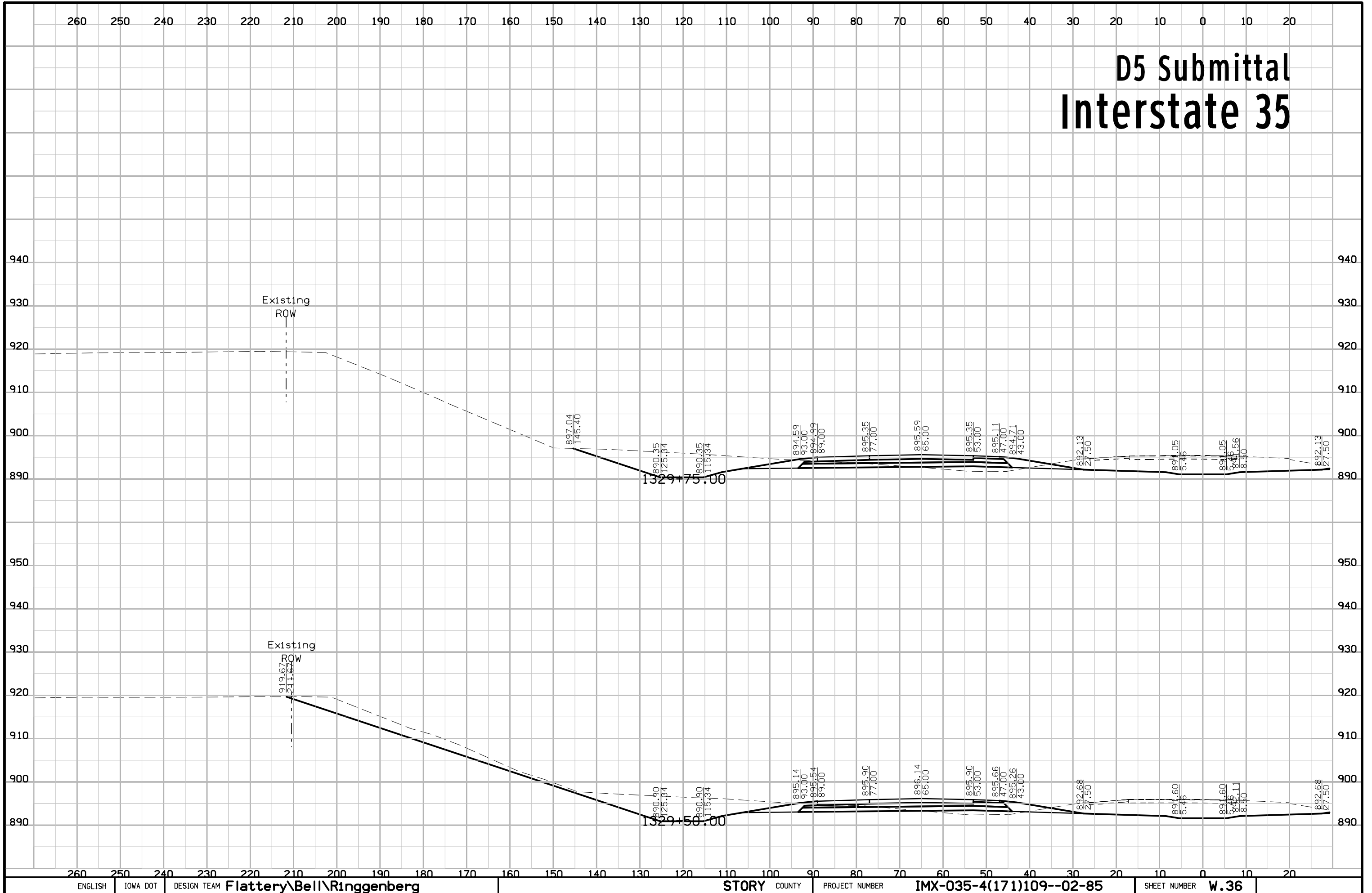




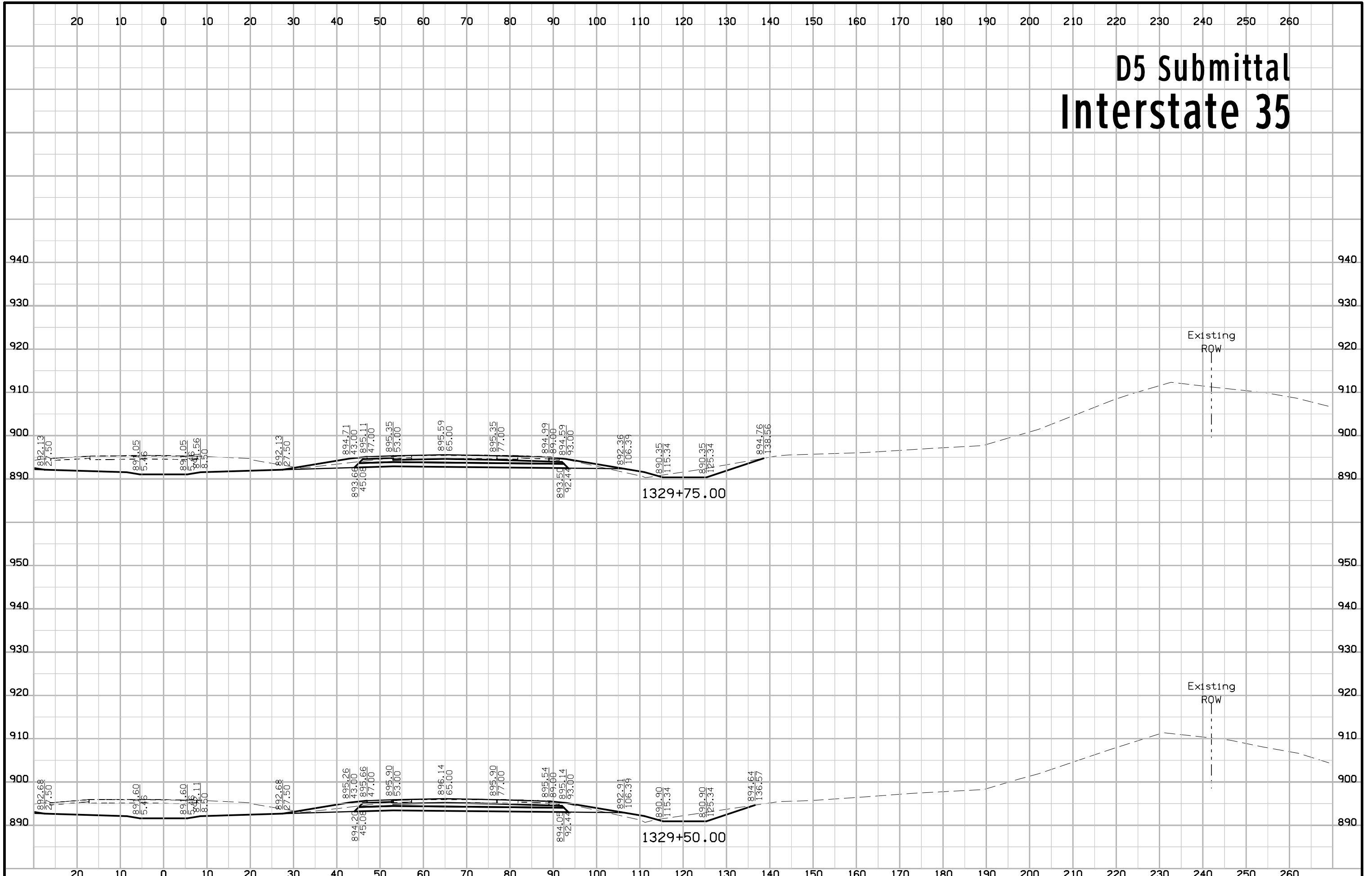
# D5 Submittal Interstate 35



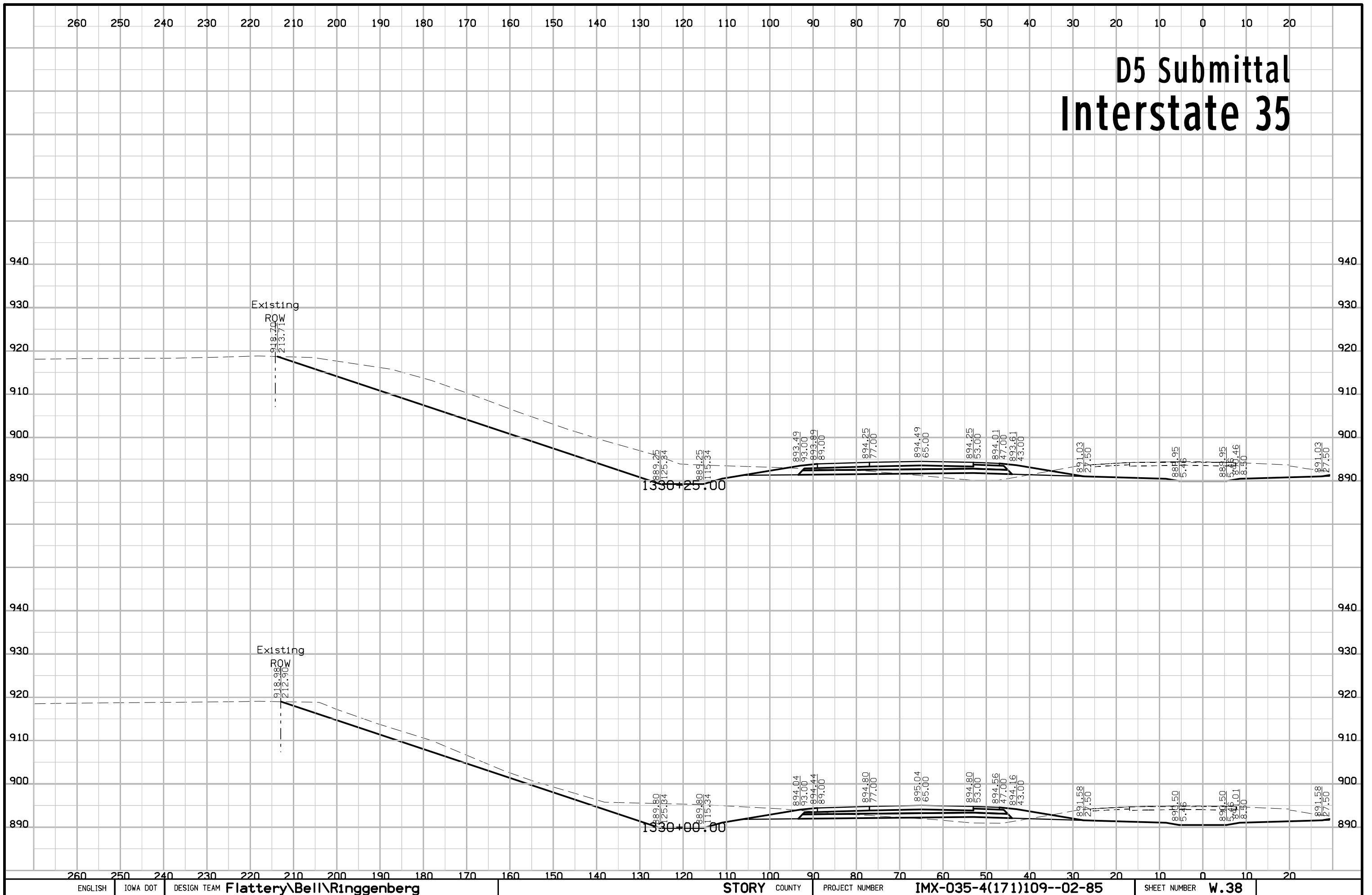
# D5 Submittal Interstate 35



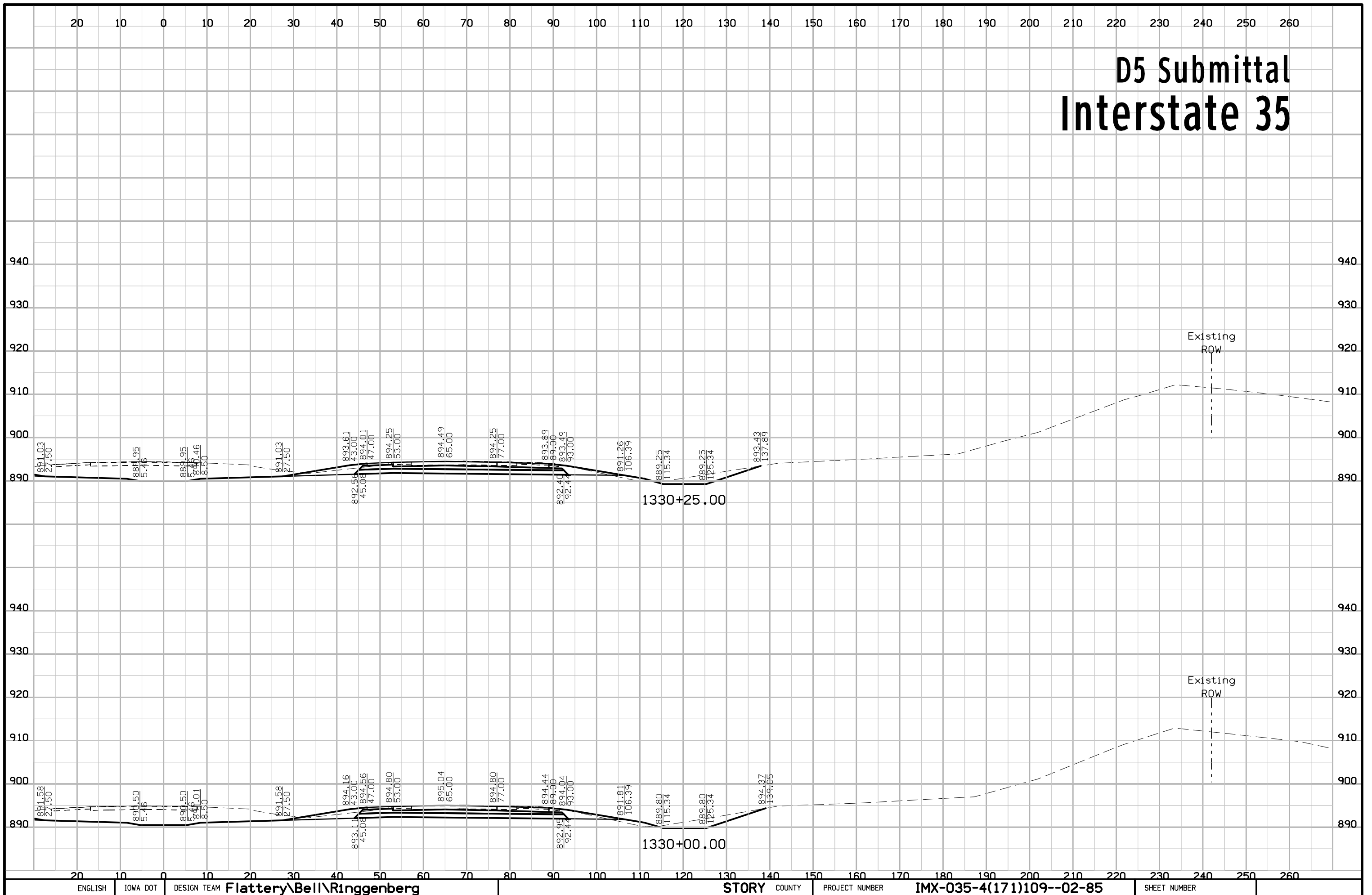
# D5 Submittal Interstate 35



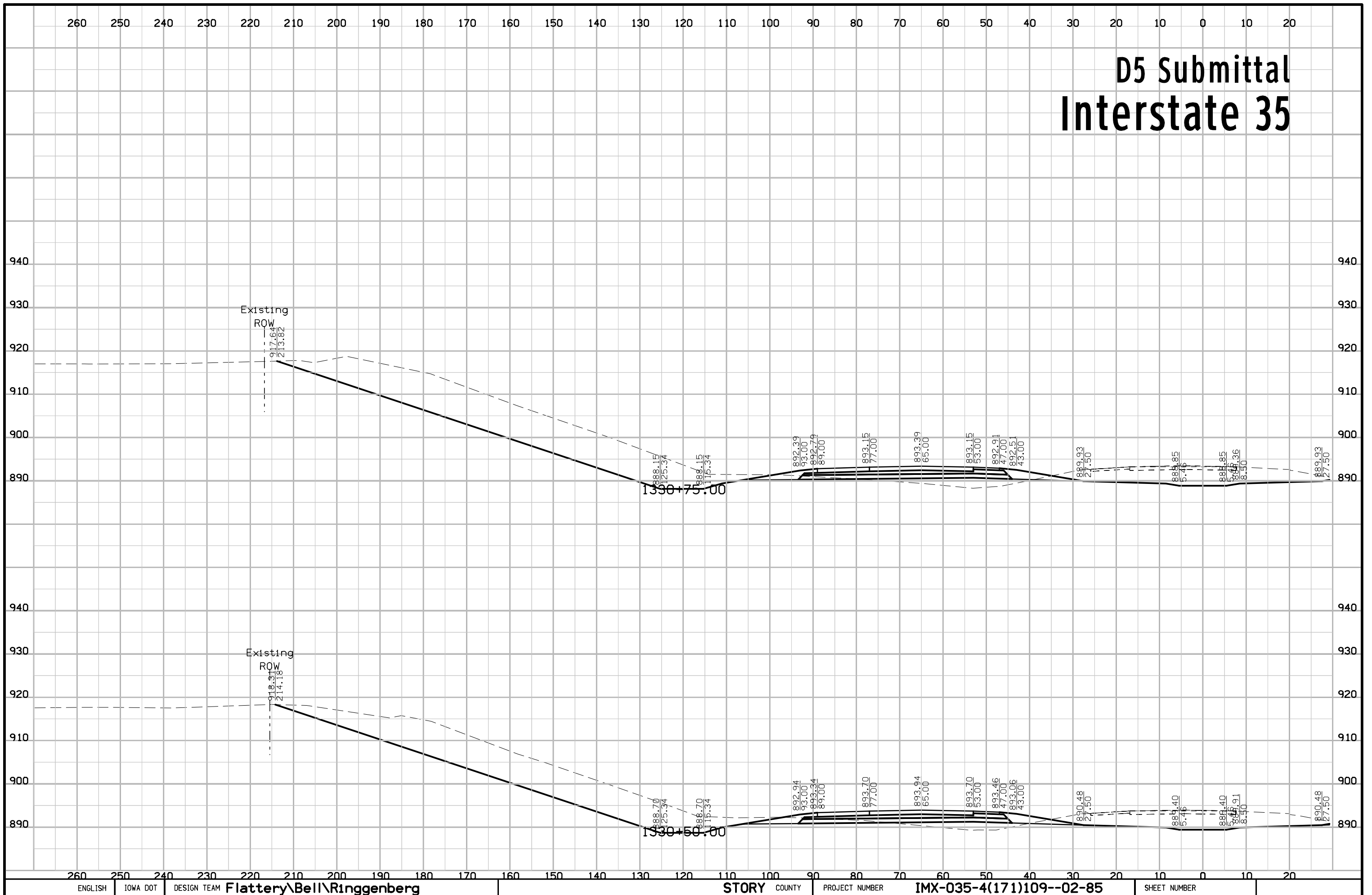
# D5 Submittal Interstate 35



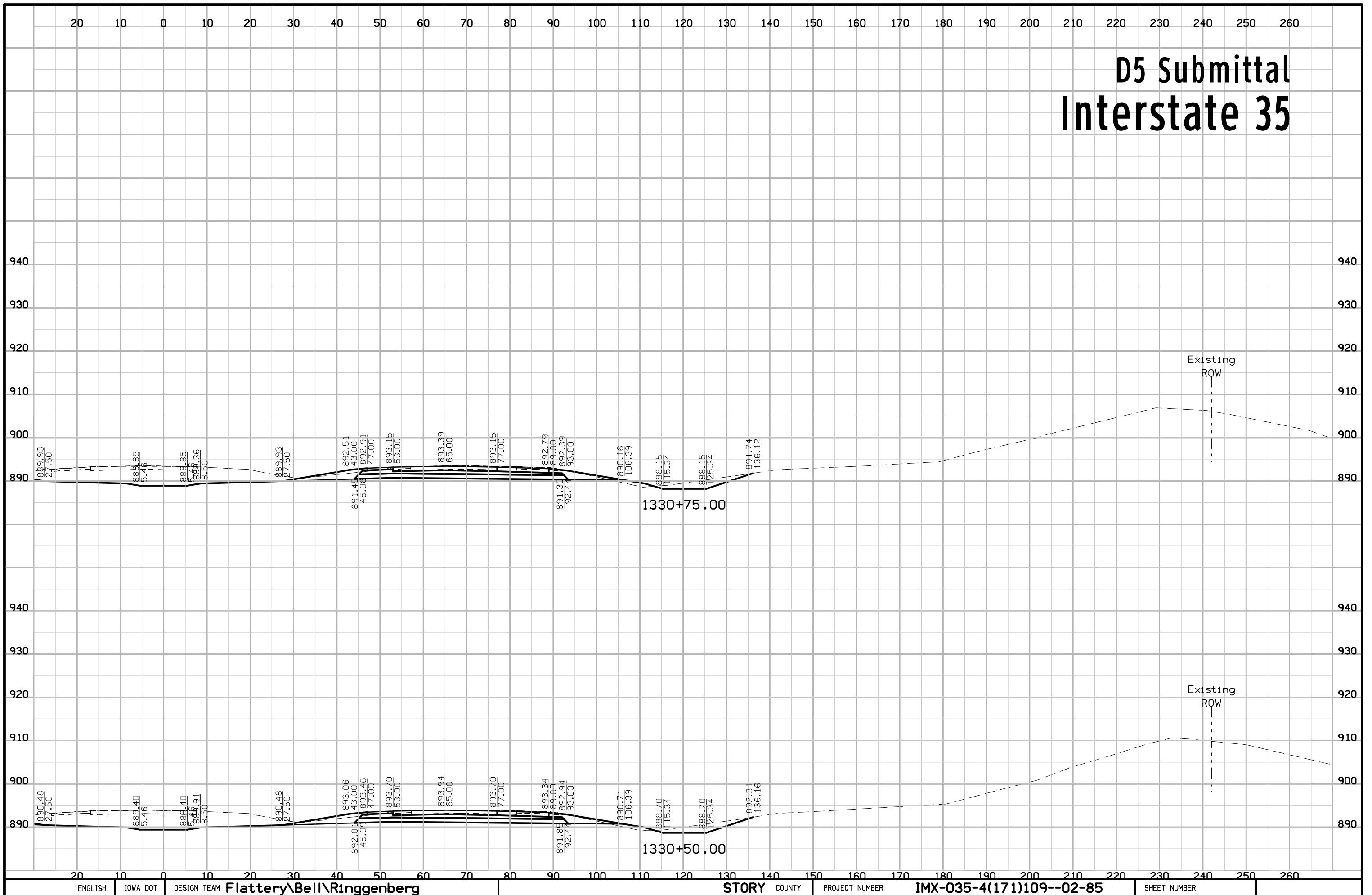
# D5 Submittal Interstate 35



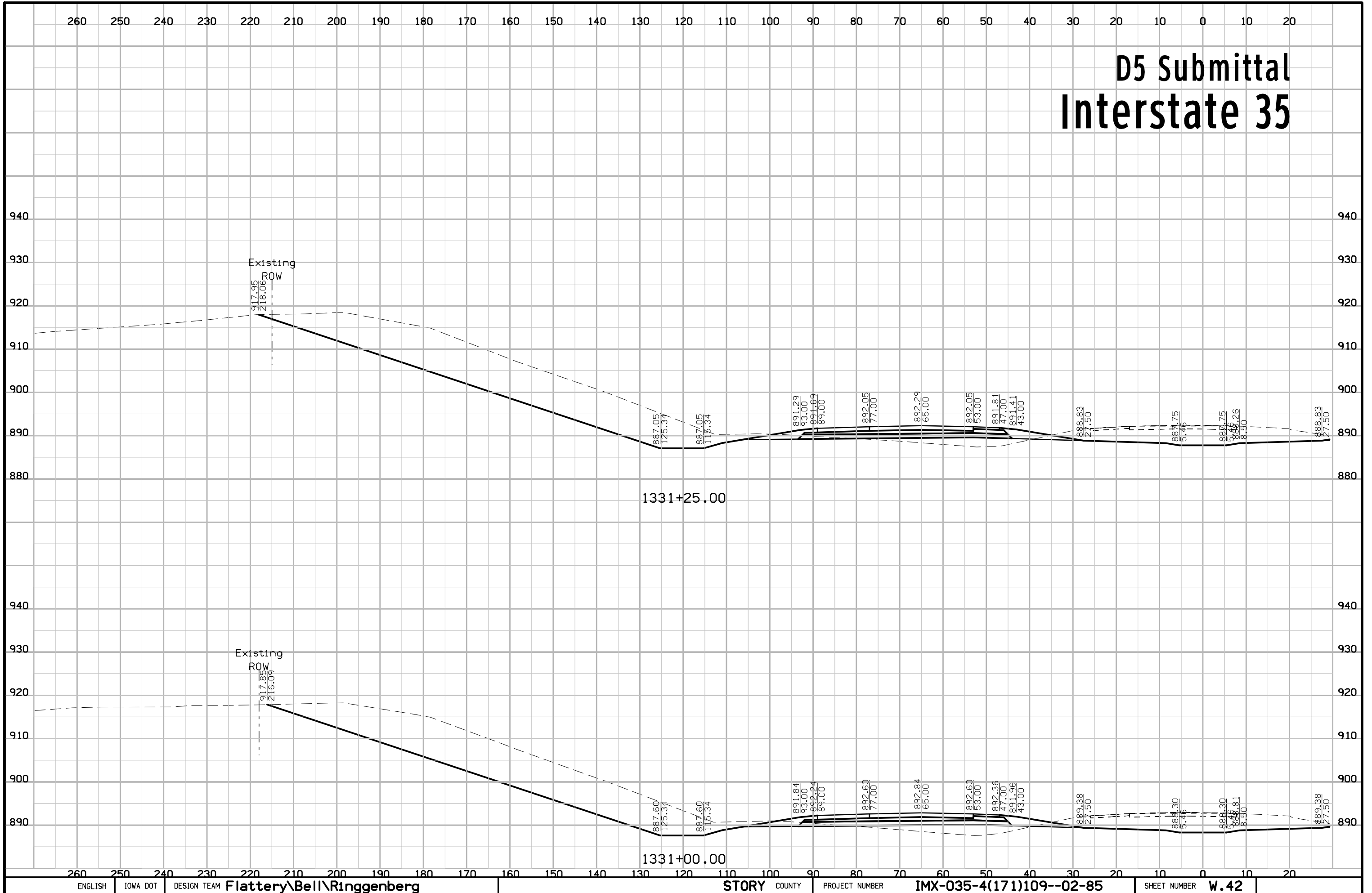
# D5 Submittal Interstate 35



# D5 Submittal Interstate 35

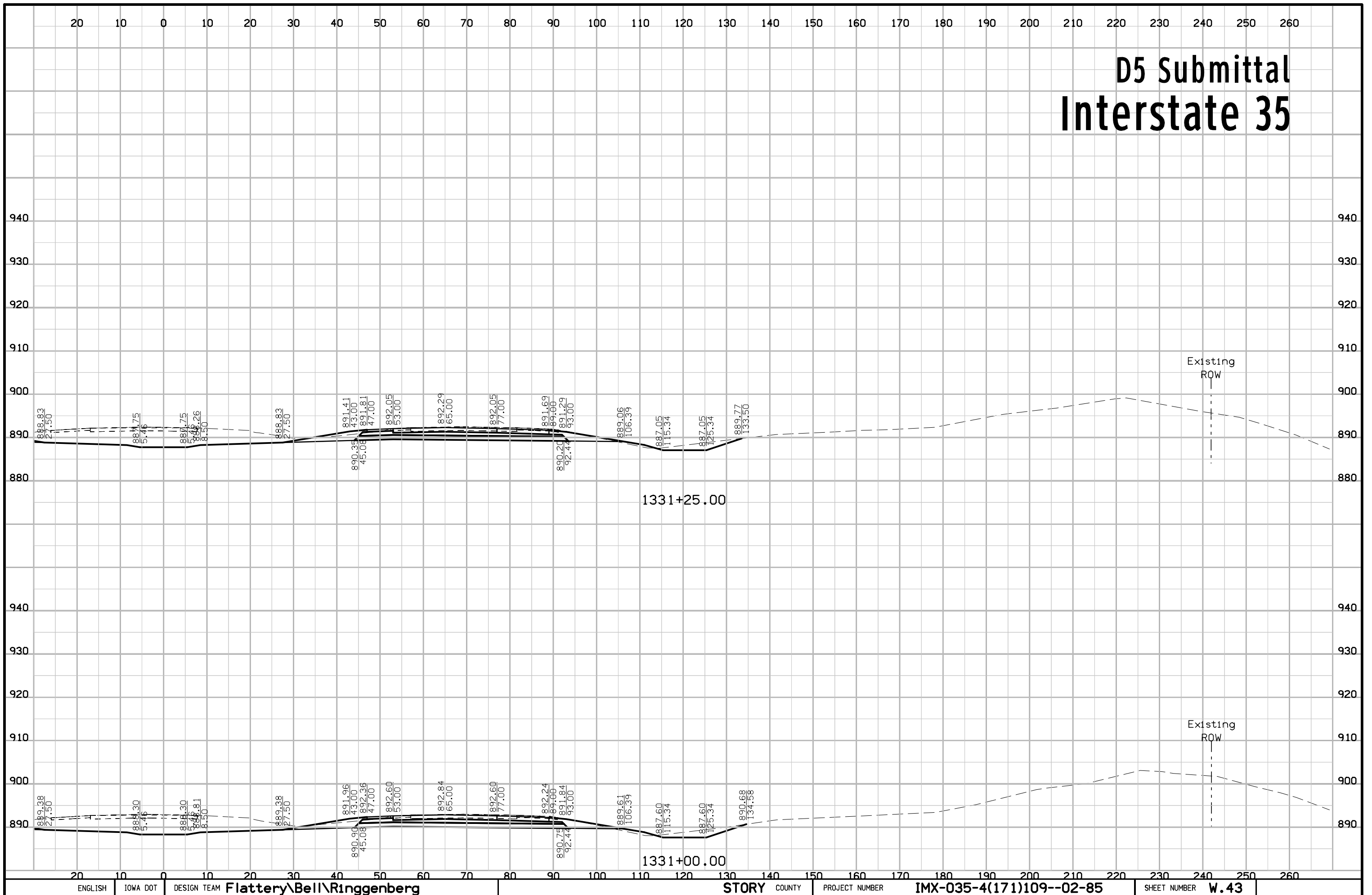


# D5 Submittal Interstate 35

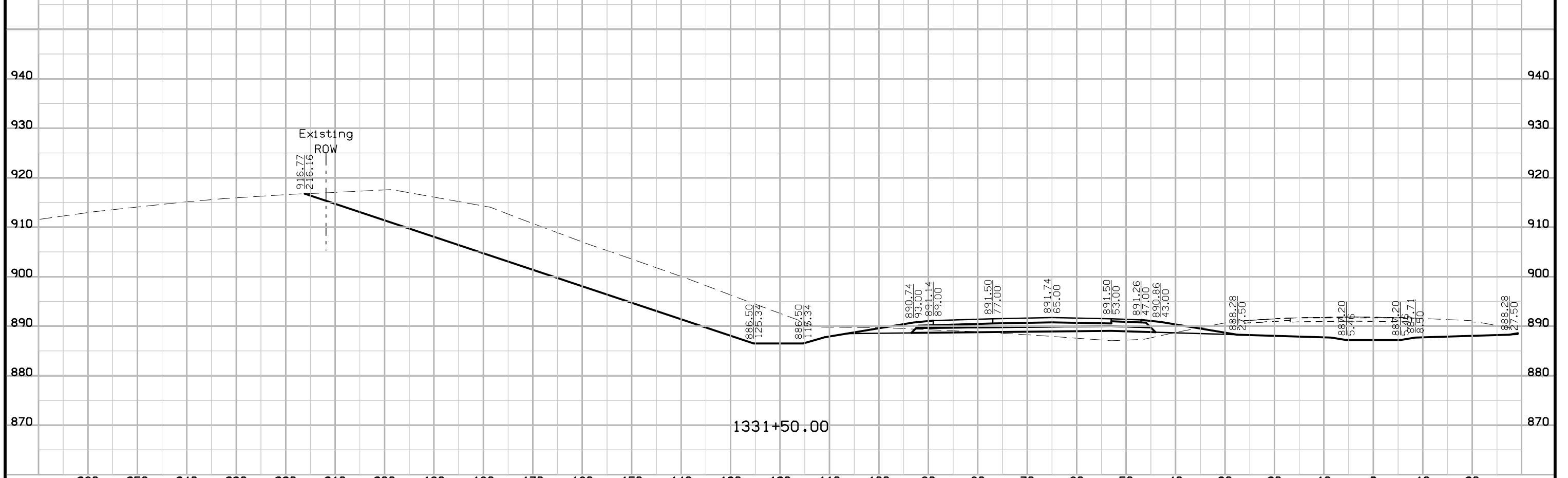
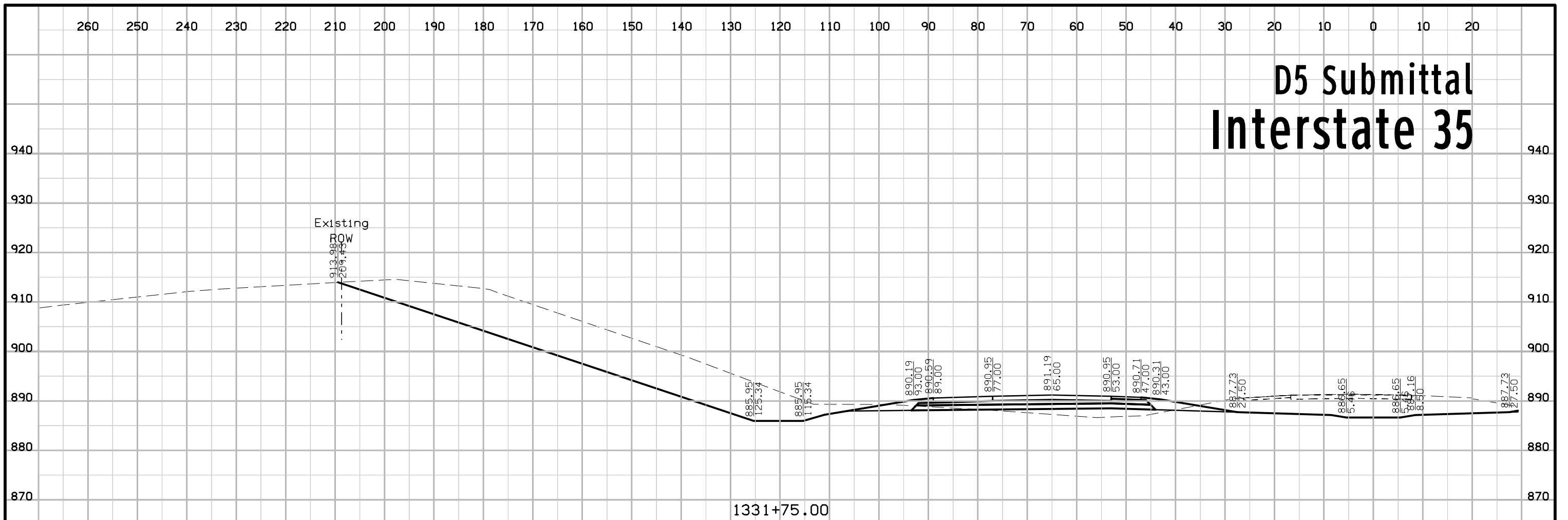




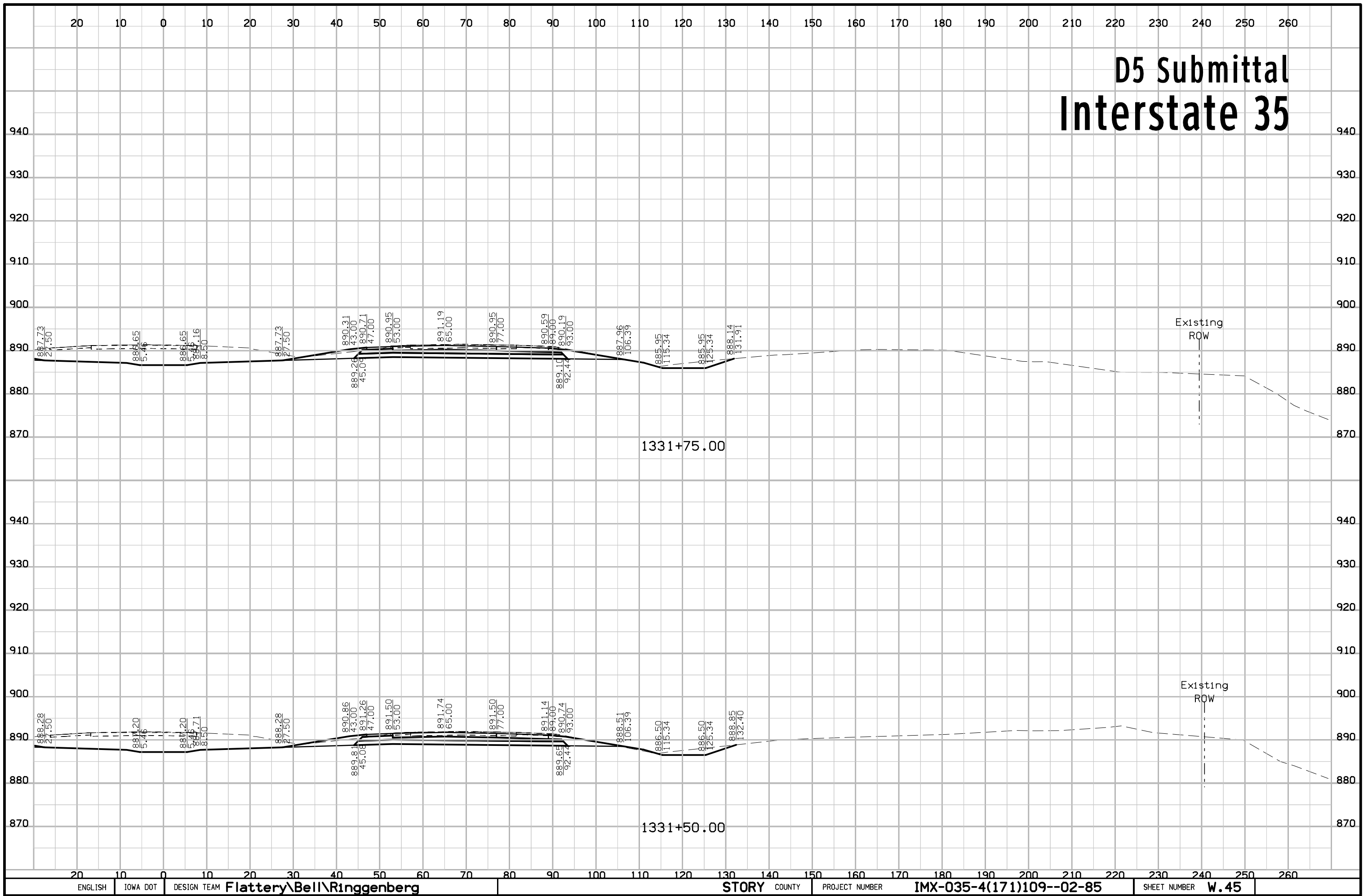
# D5 Submittal Interstate 35



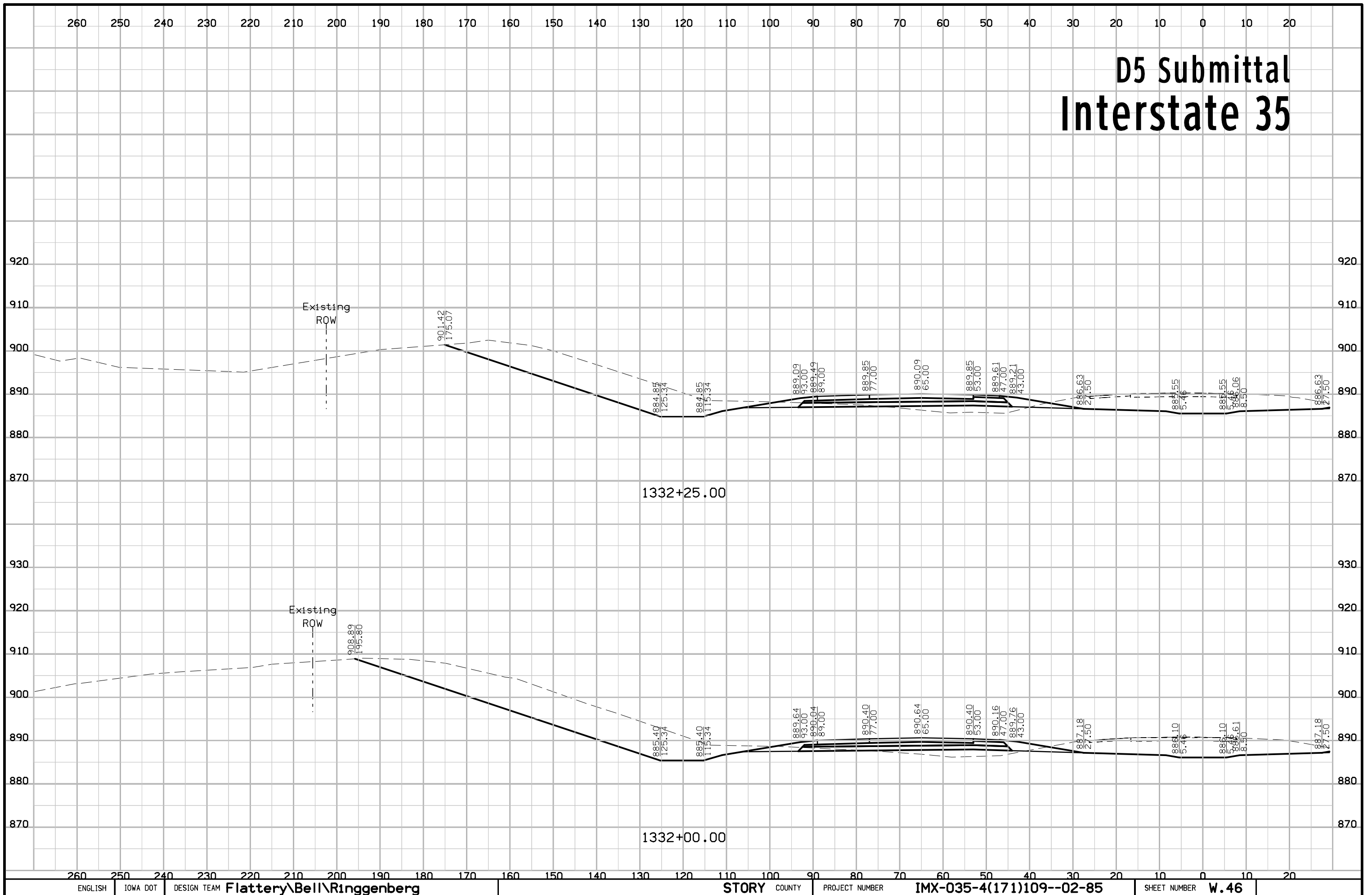
# D5 Submittal Interstate 35



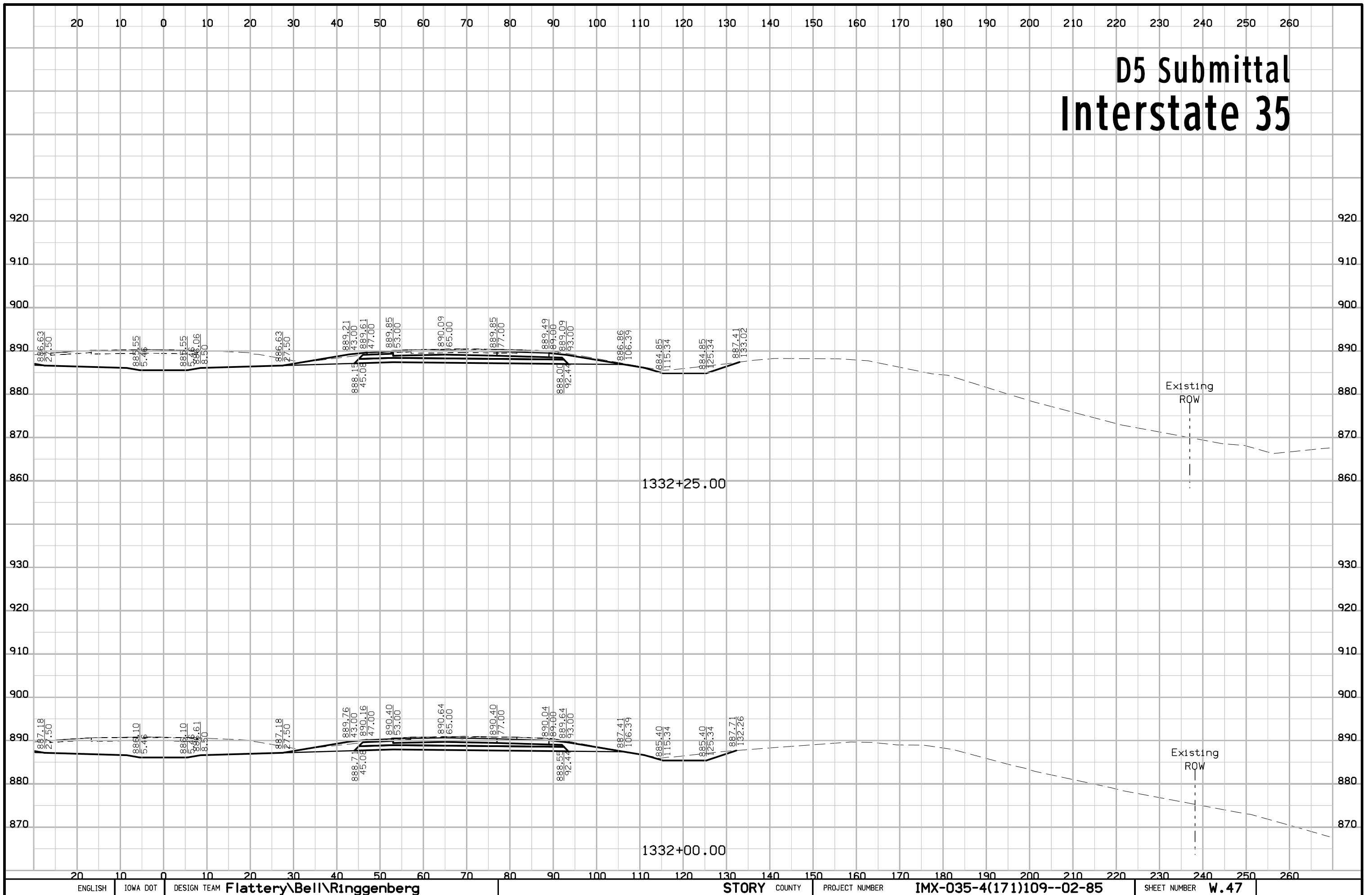
# D5 Submittal Interstate 35



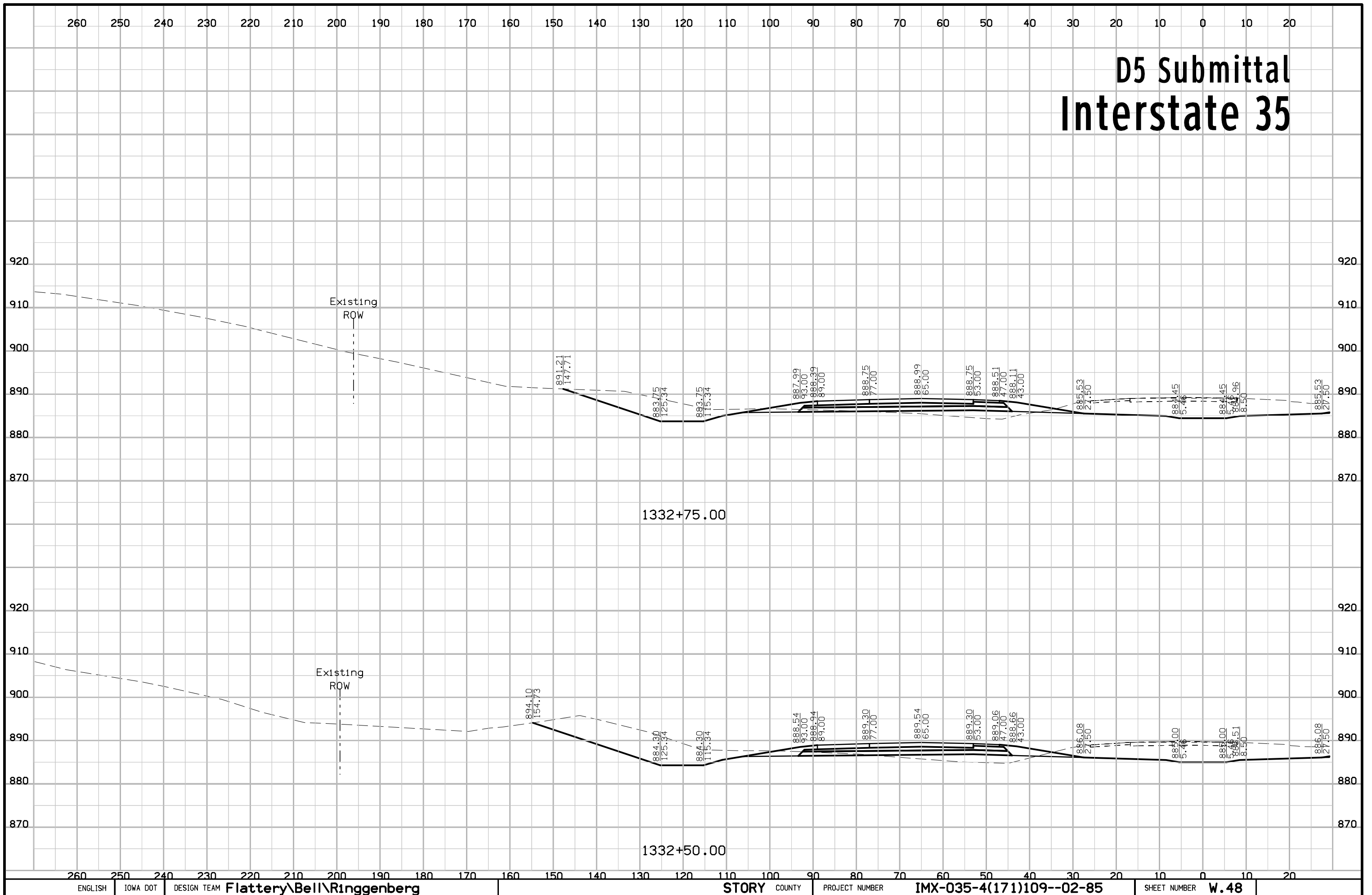
# D5 Submittal Interstate 35



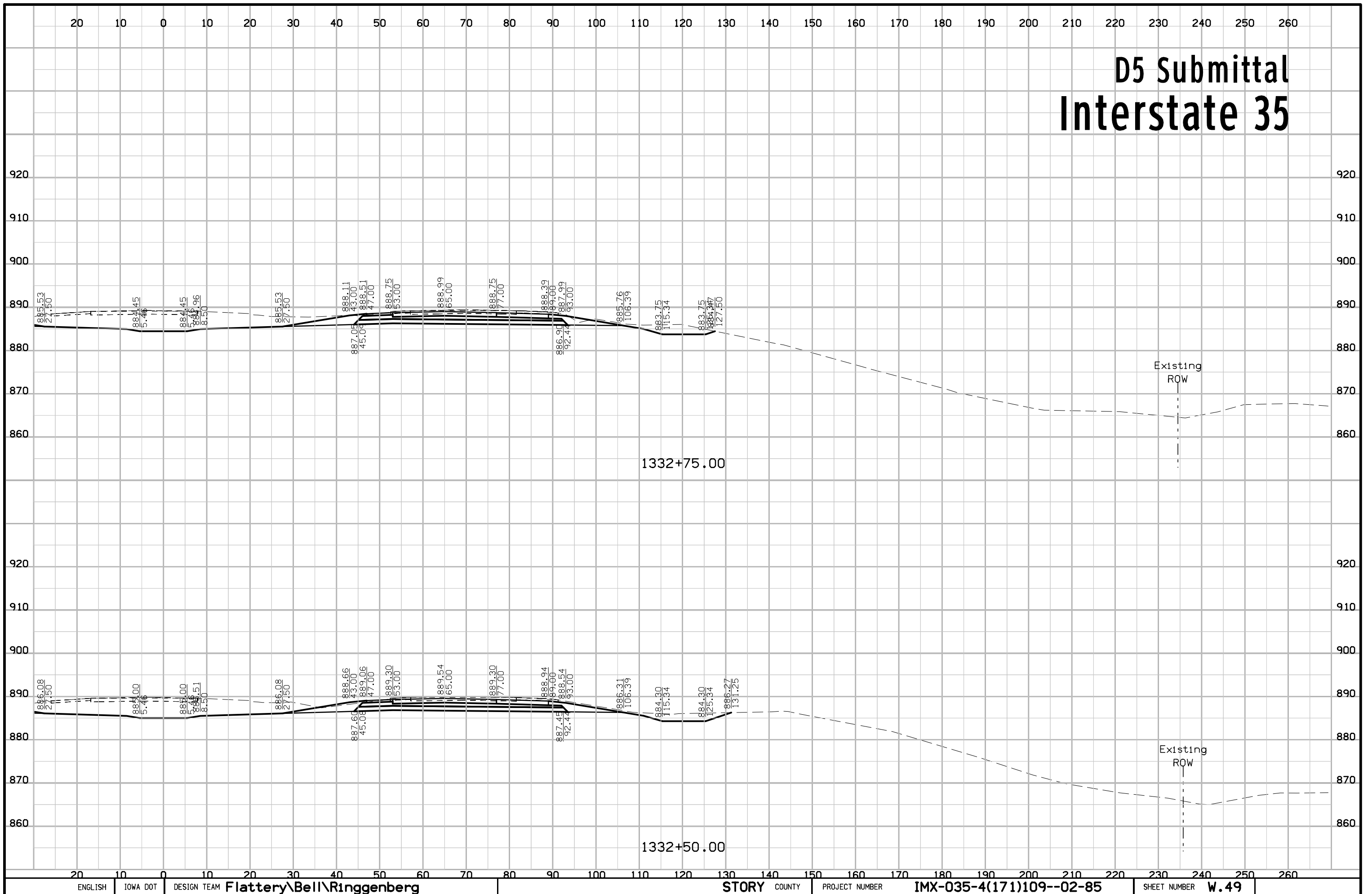
# D5 Submittal Interstate 35



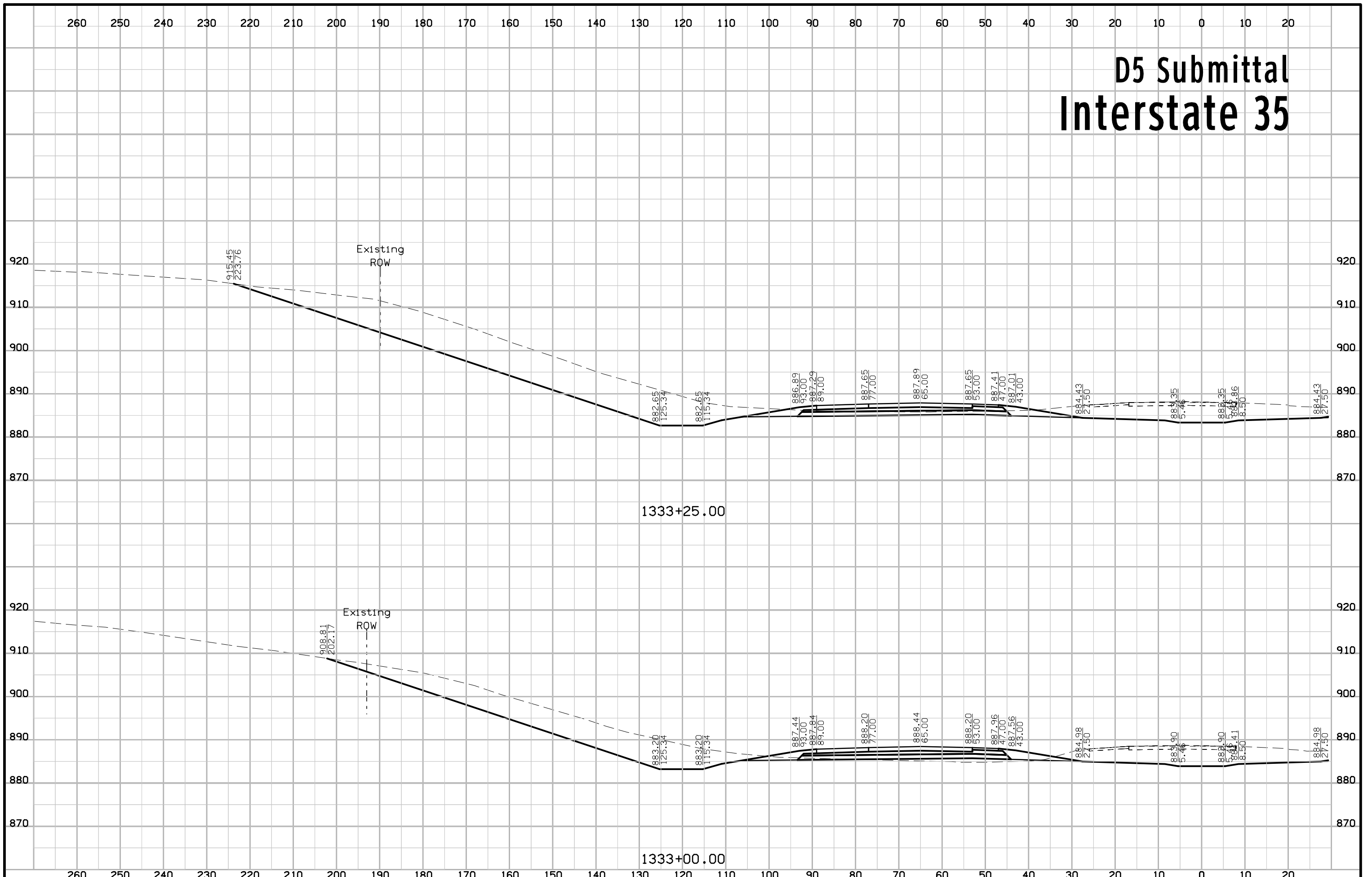
# D5 Submittal Interstate 35



# D5 Submittal Interstate 35

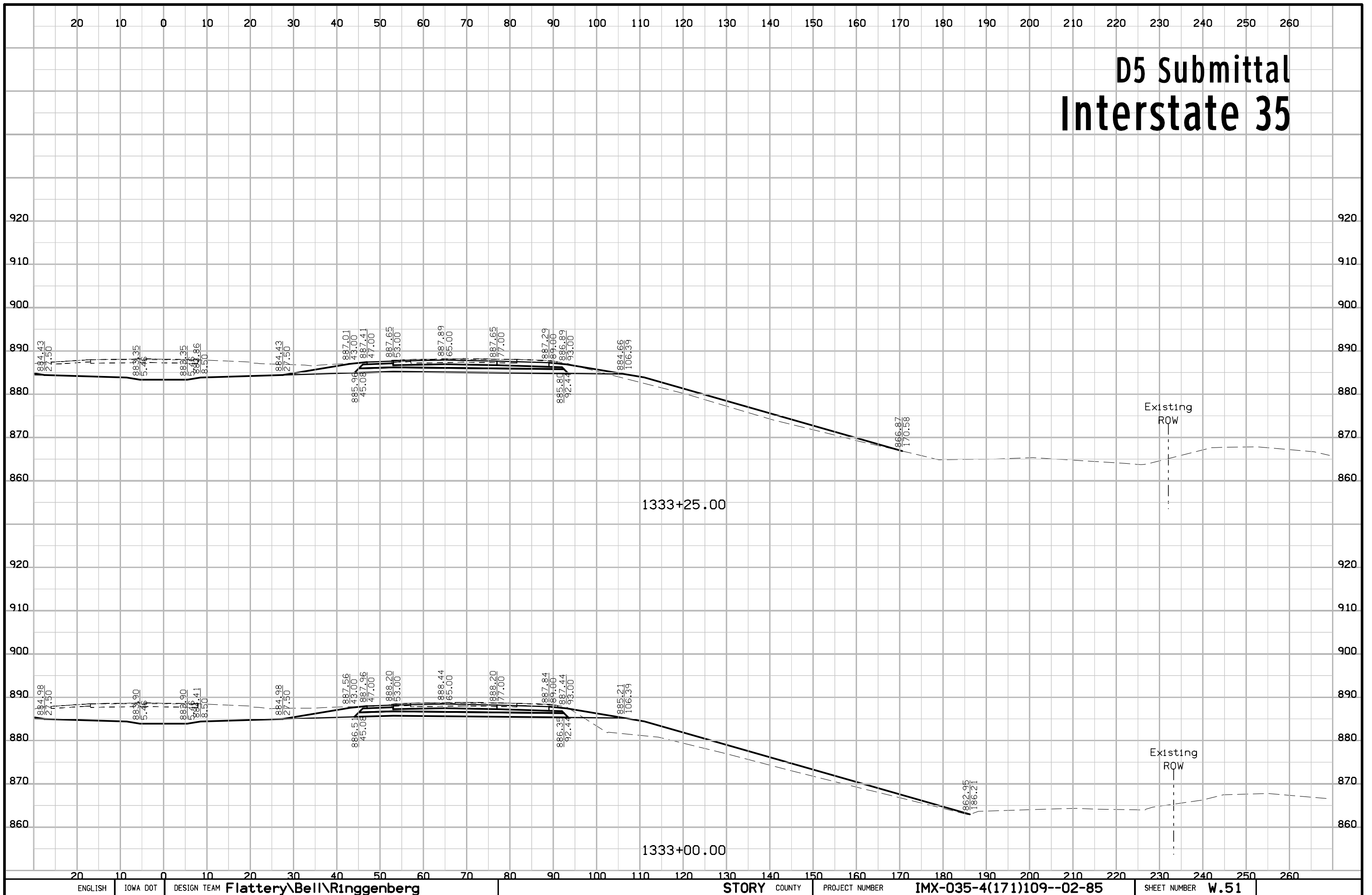


# D5 Submittal Interstate 35

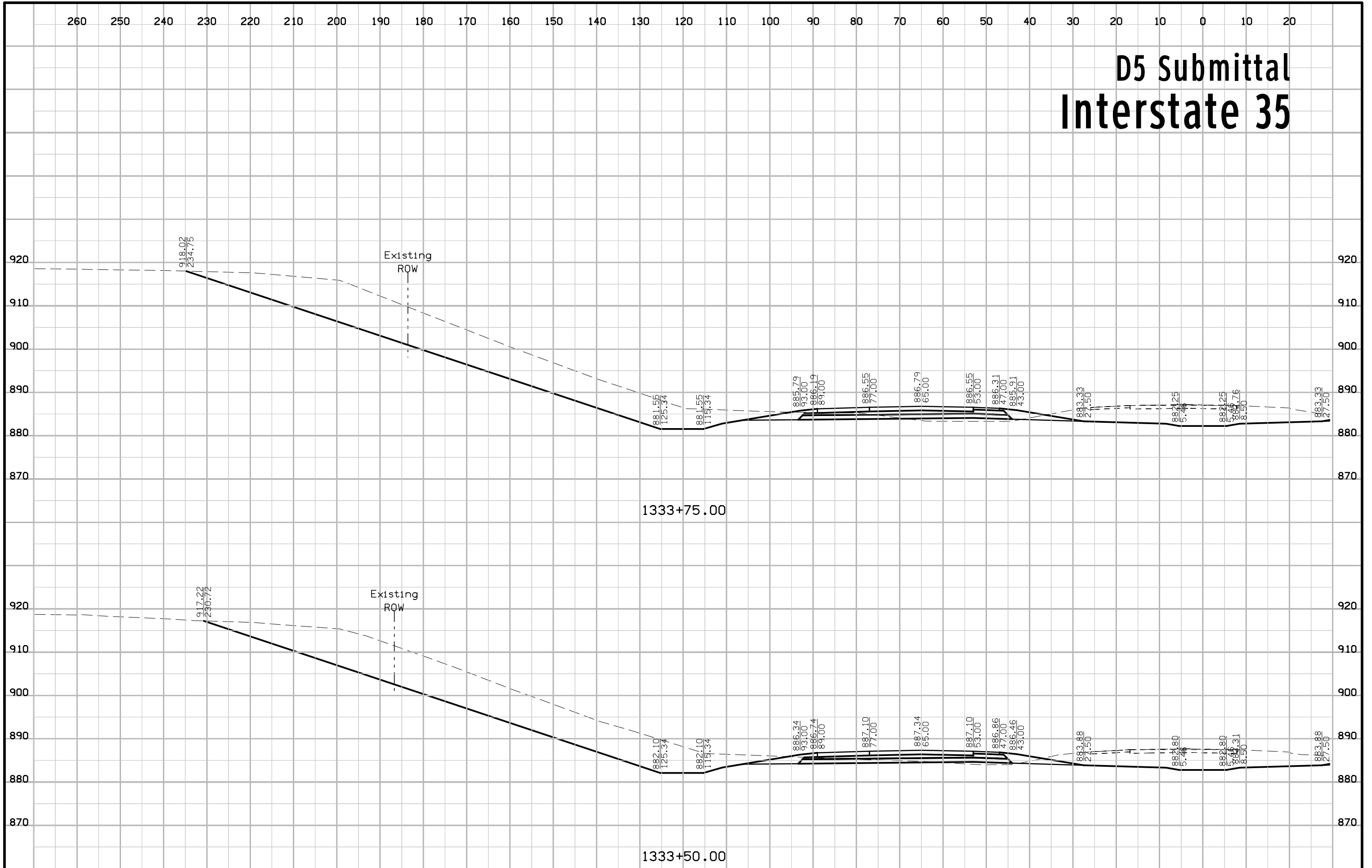




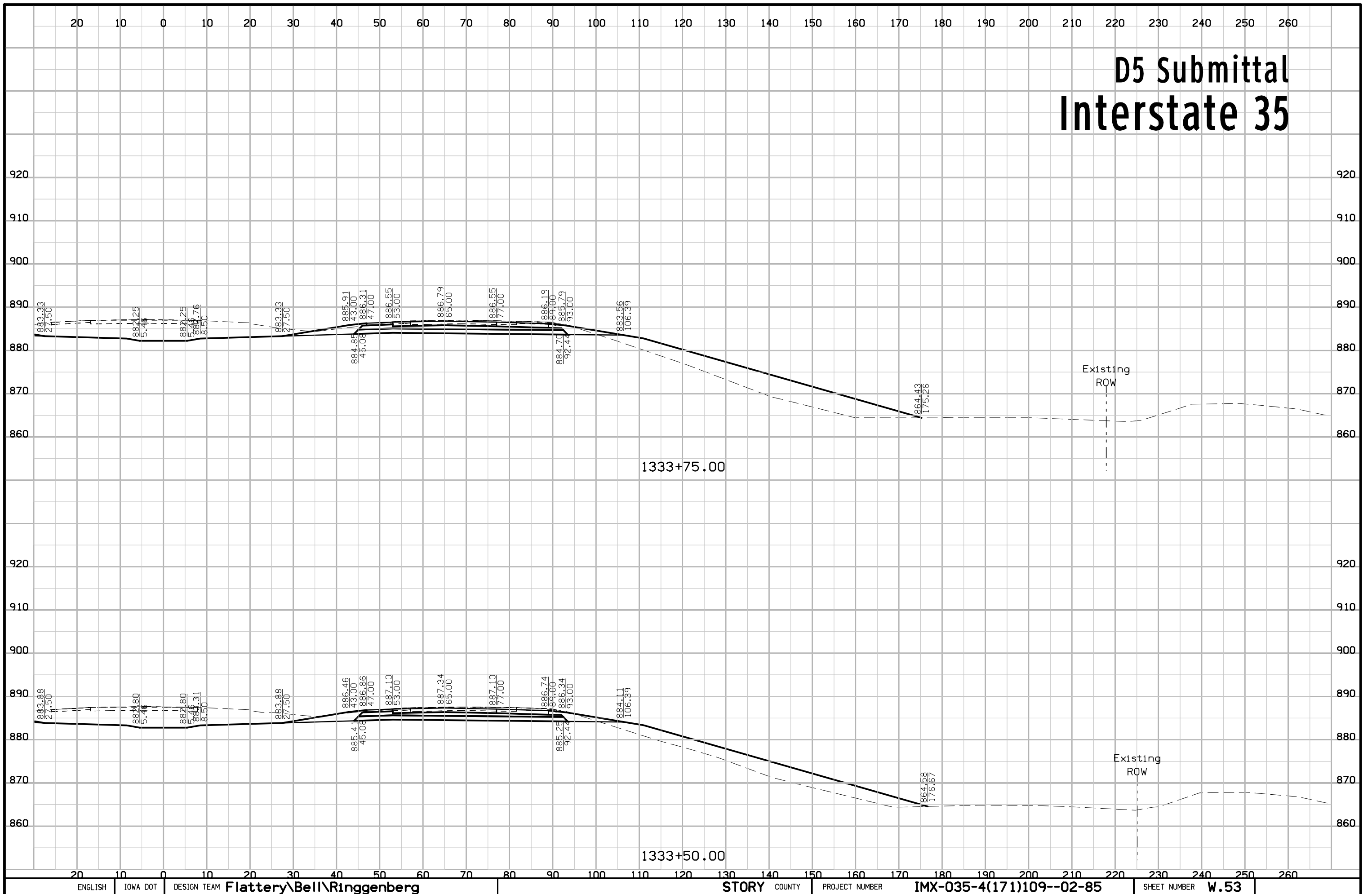
# D5 Submittal Interstate 35



# D5 Submittal Interstate 35



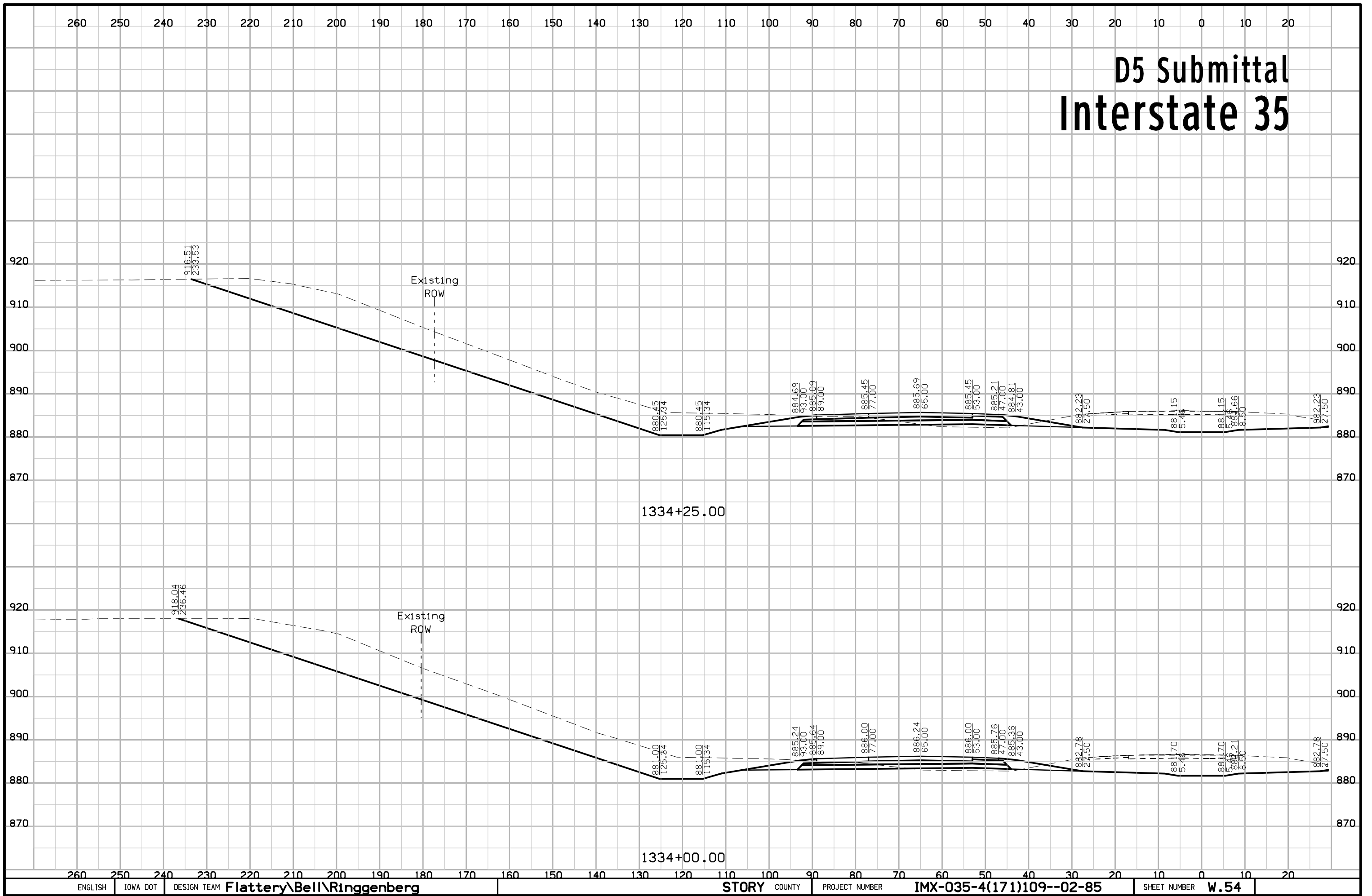
# D5 Submittal Interstate 35



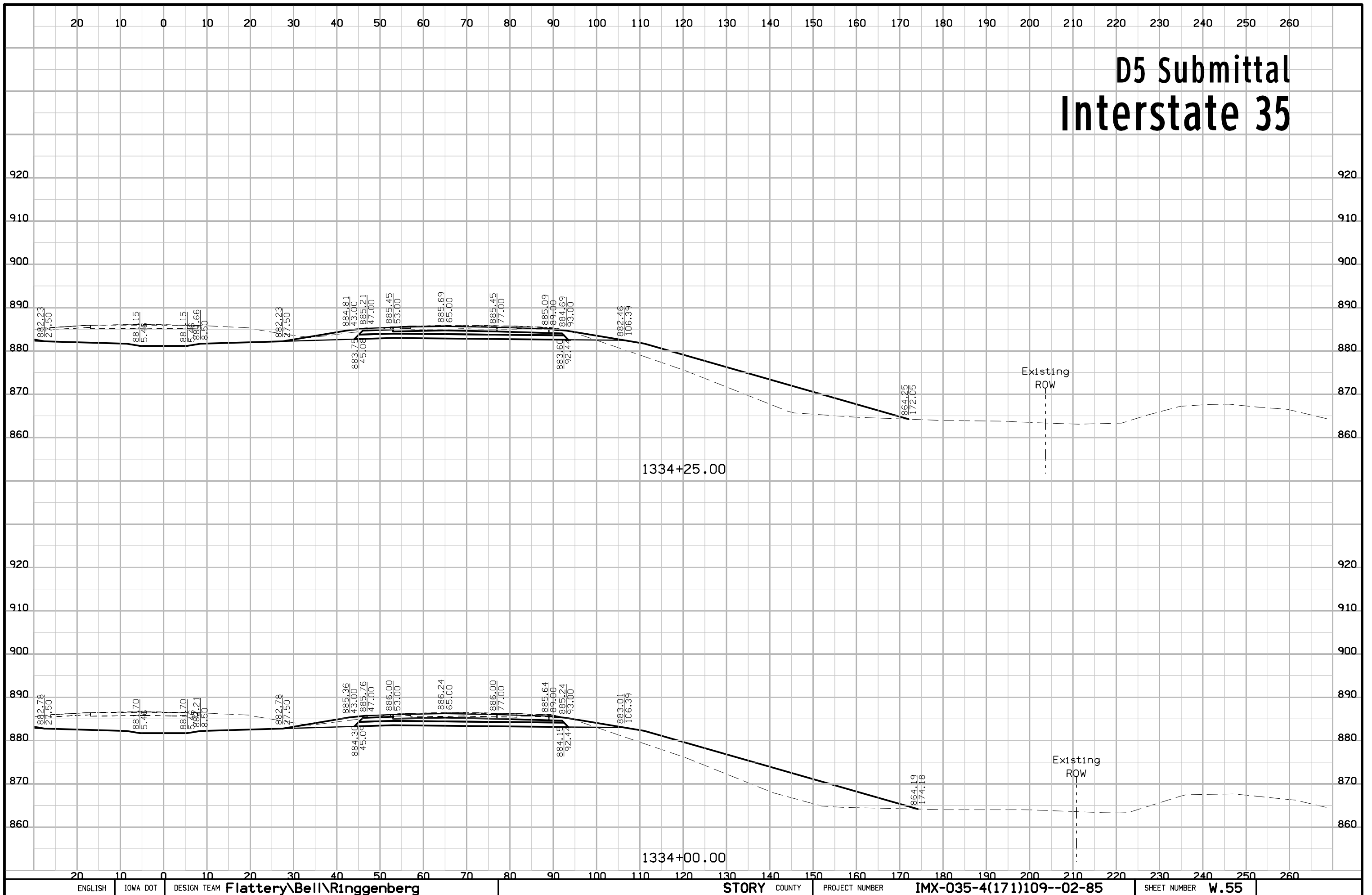
1333+75.00

1333+50.00

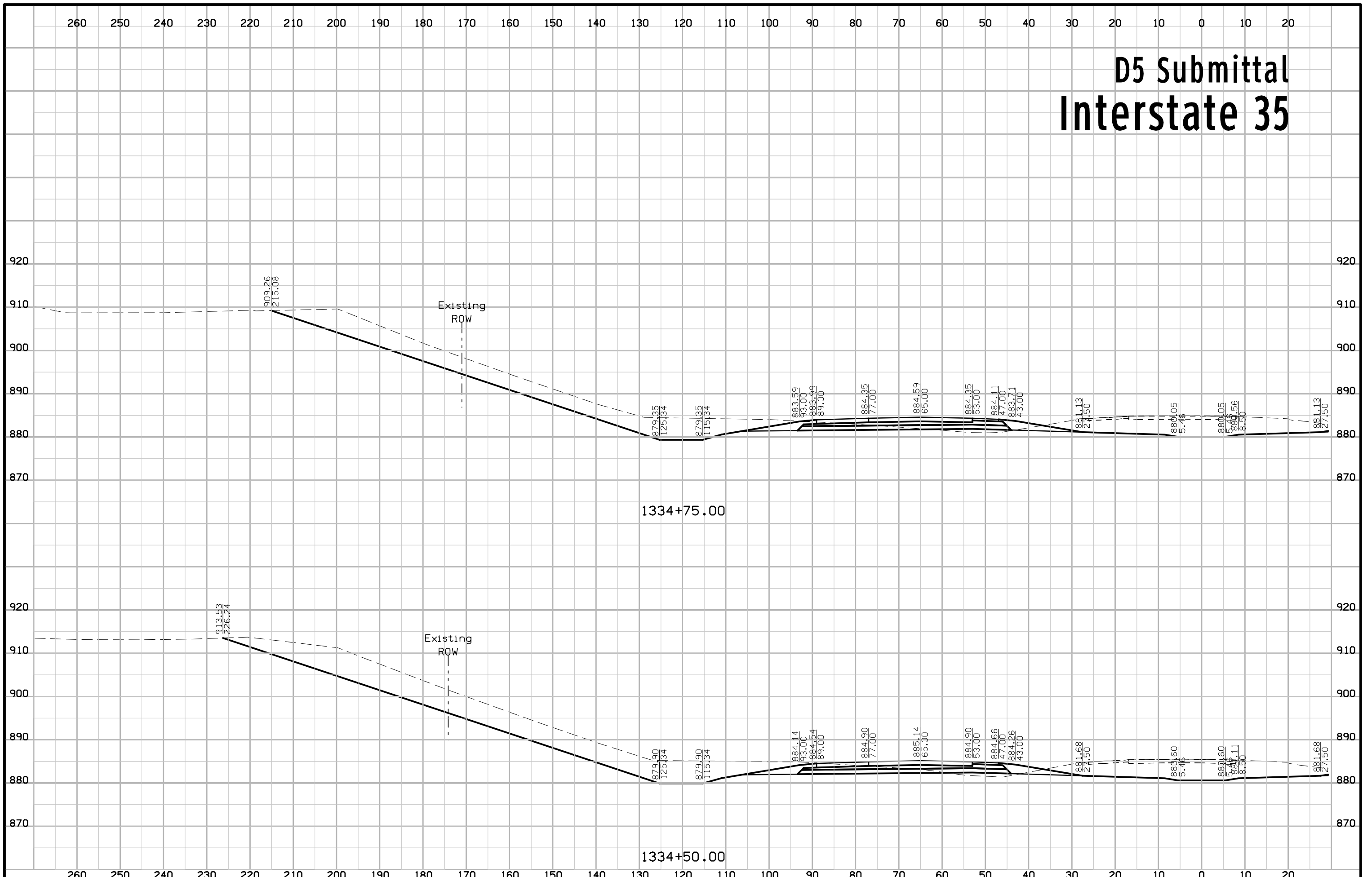
# D5 Submittal Interstate 35



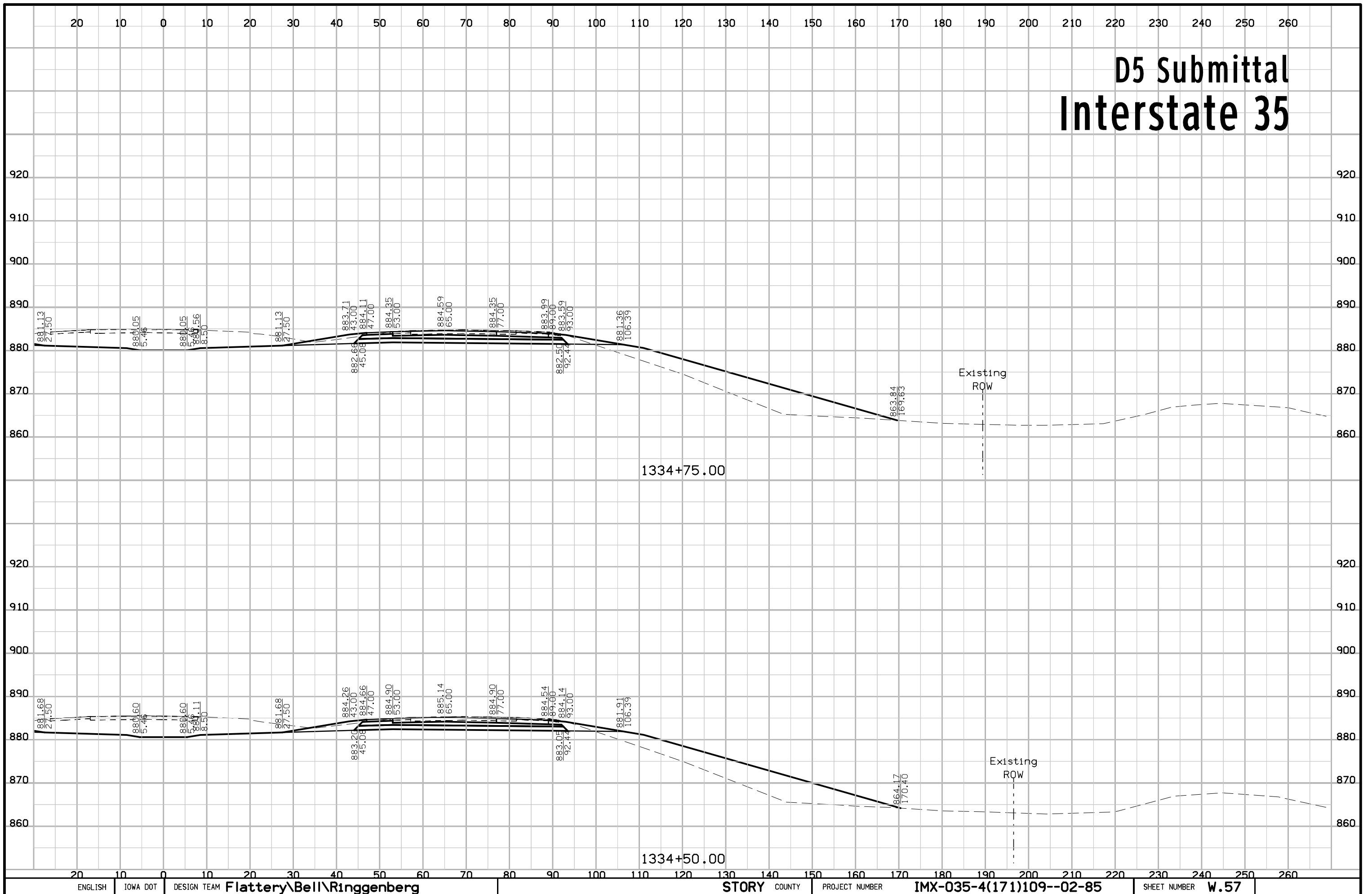
# D5 Submittal Interstate 35



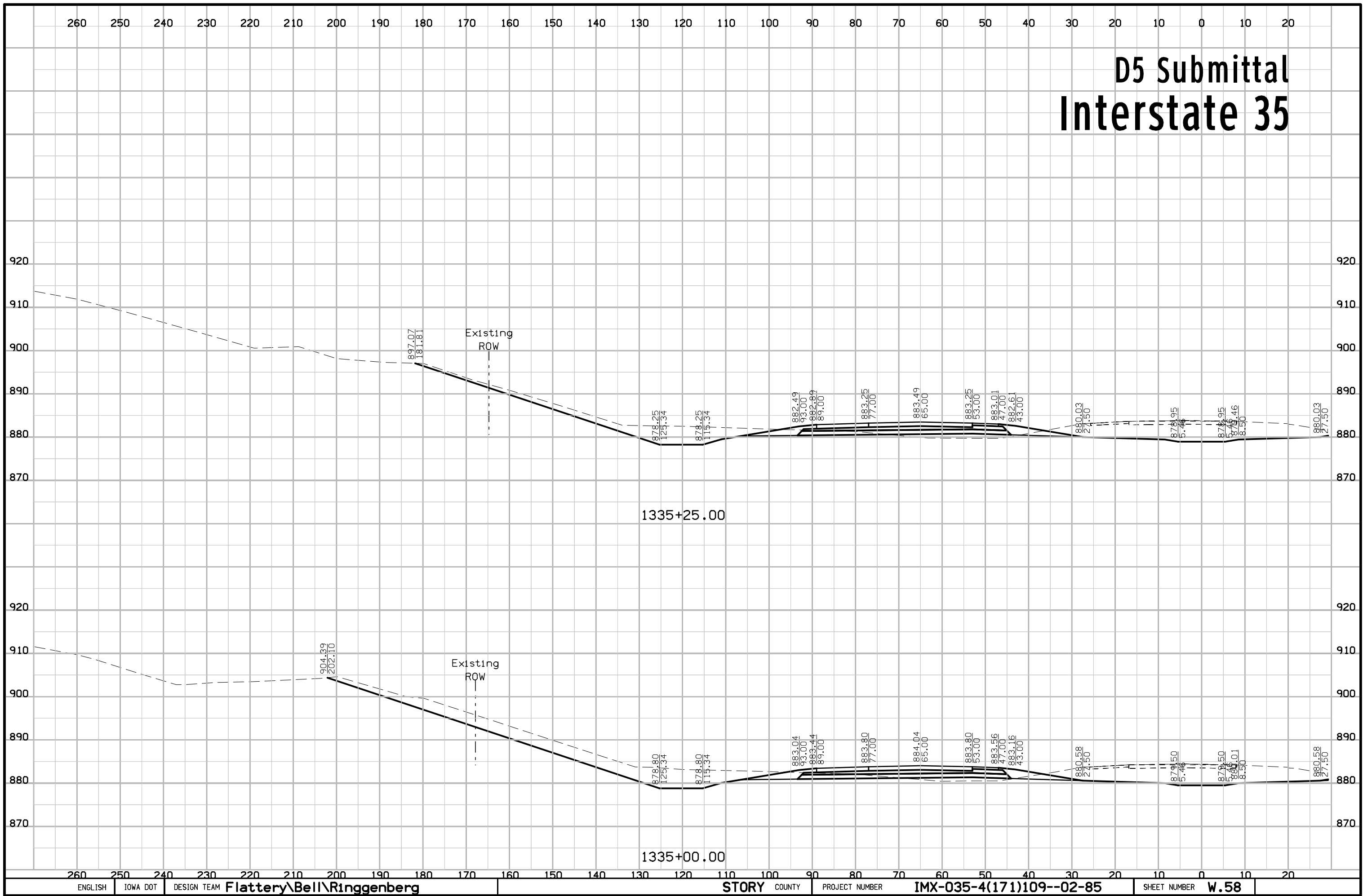
# D5 Submittal Interstate 35



# D5 Submittal Interstate 35

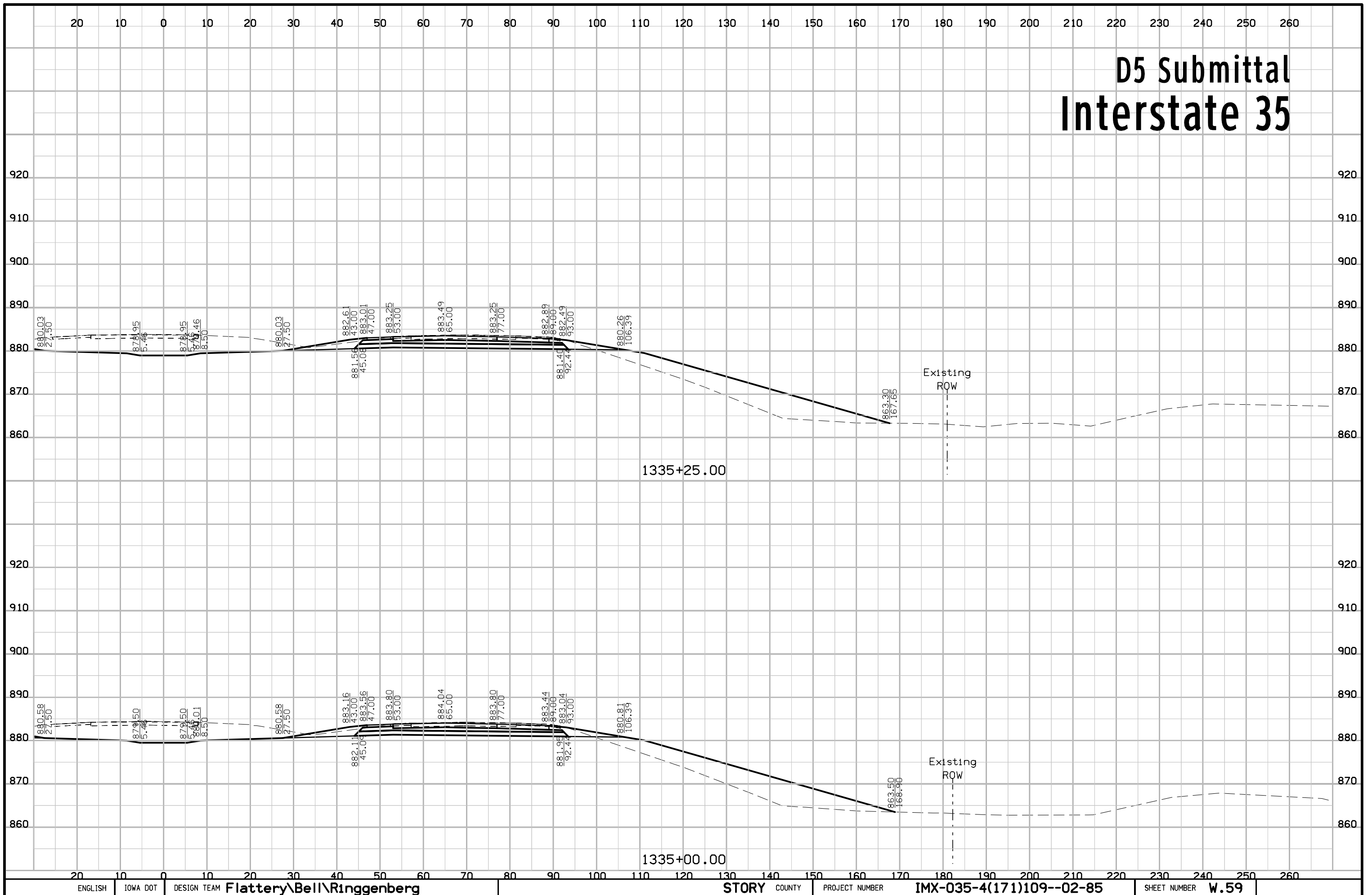


# D5 Submittal Interstate 35

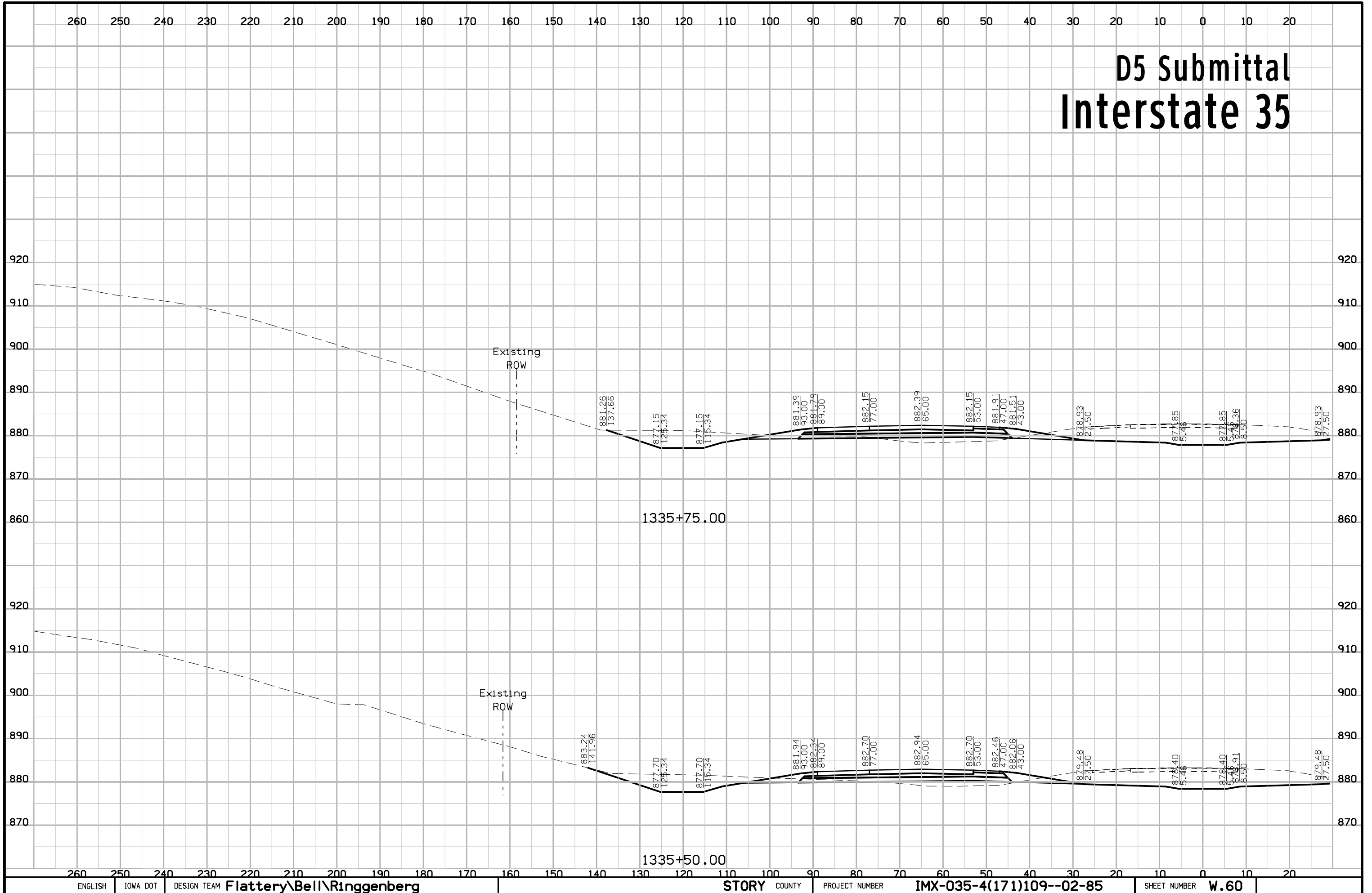




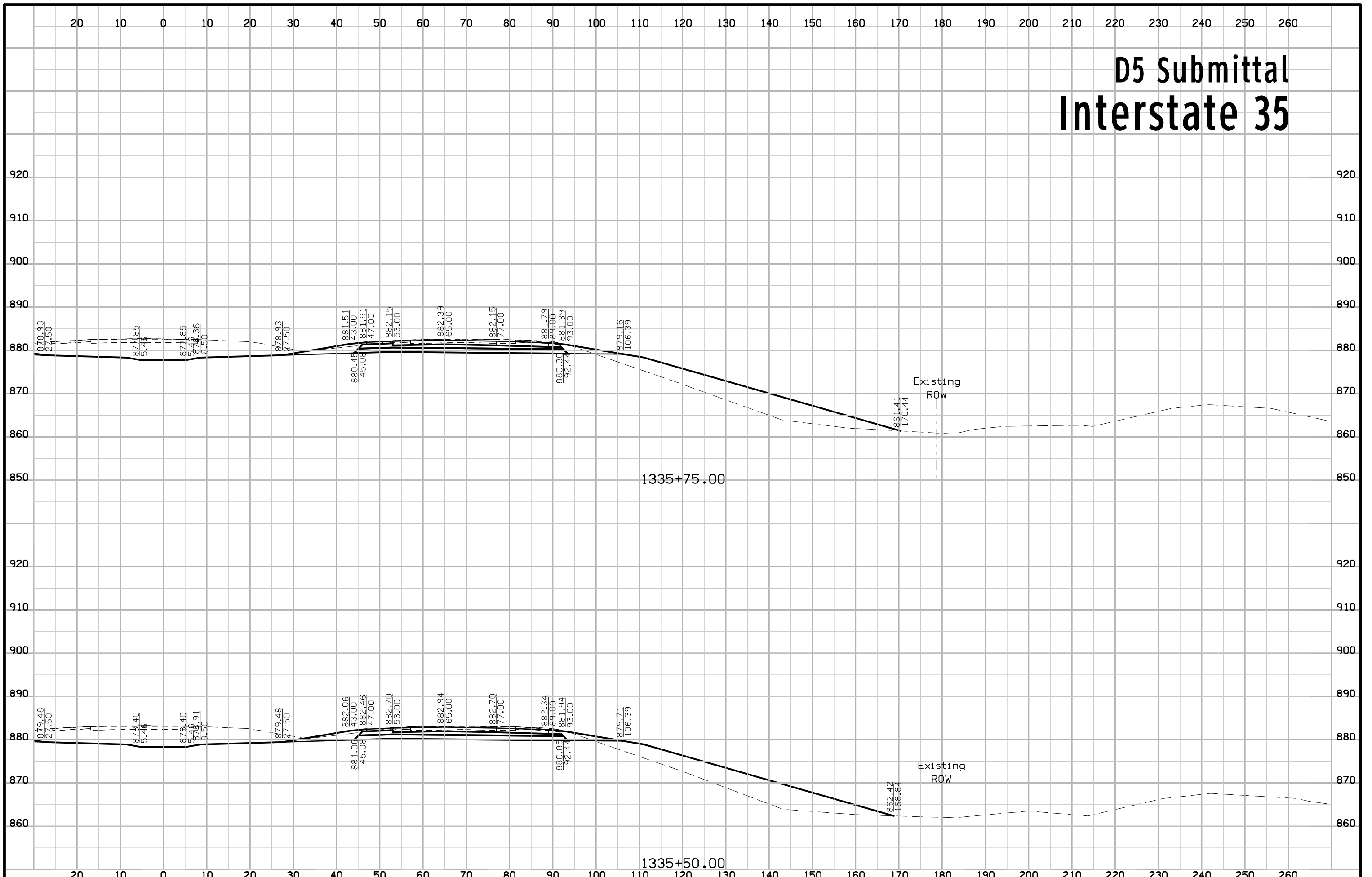
# D5 Submittal Interstate 35



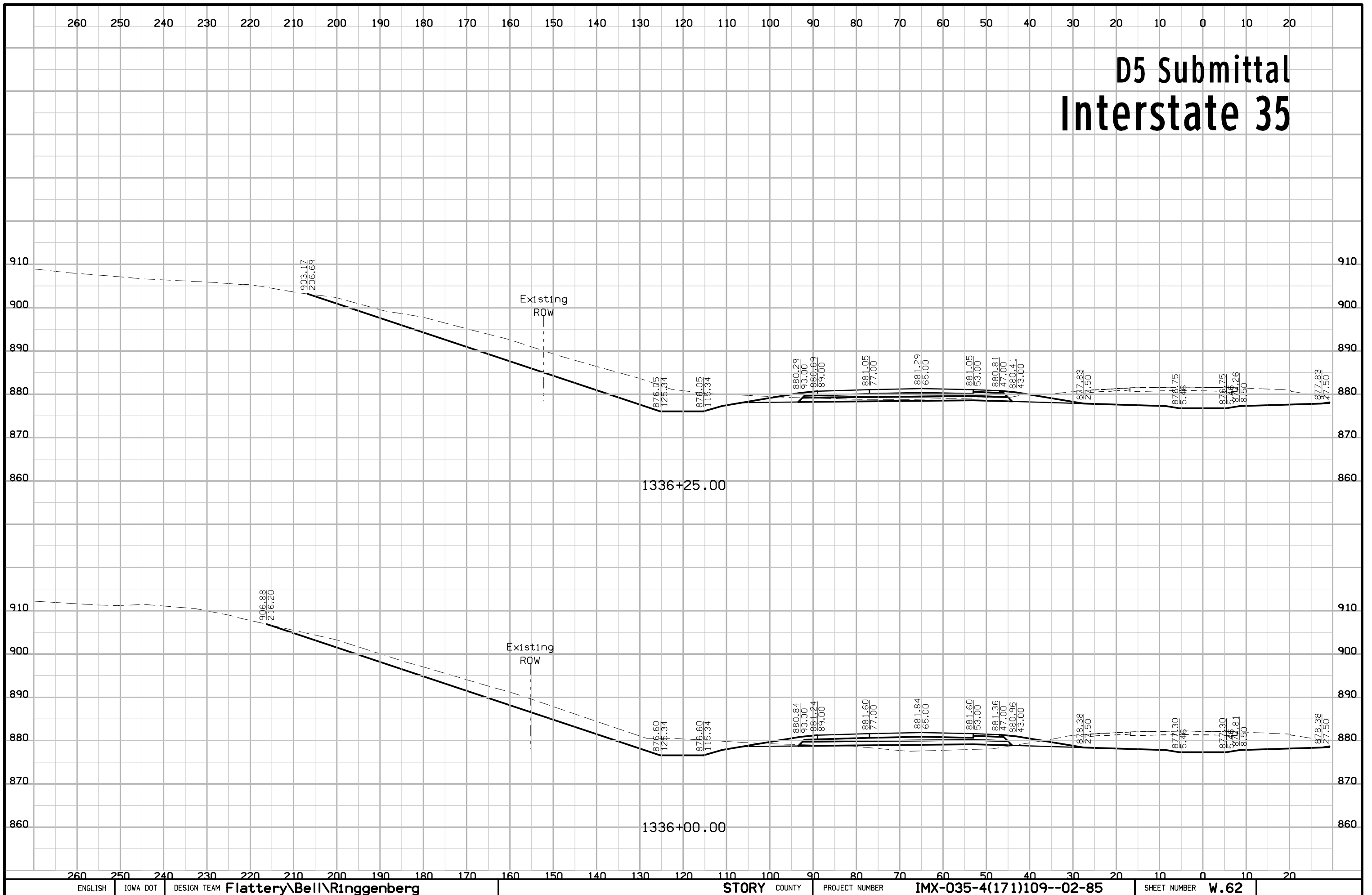
# D5 Submittal Interstate 35



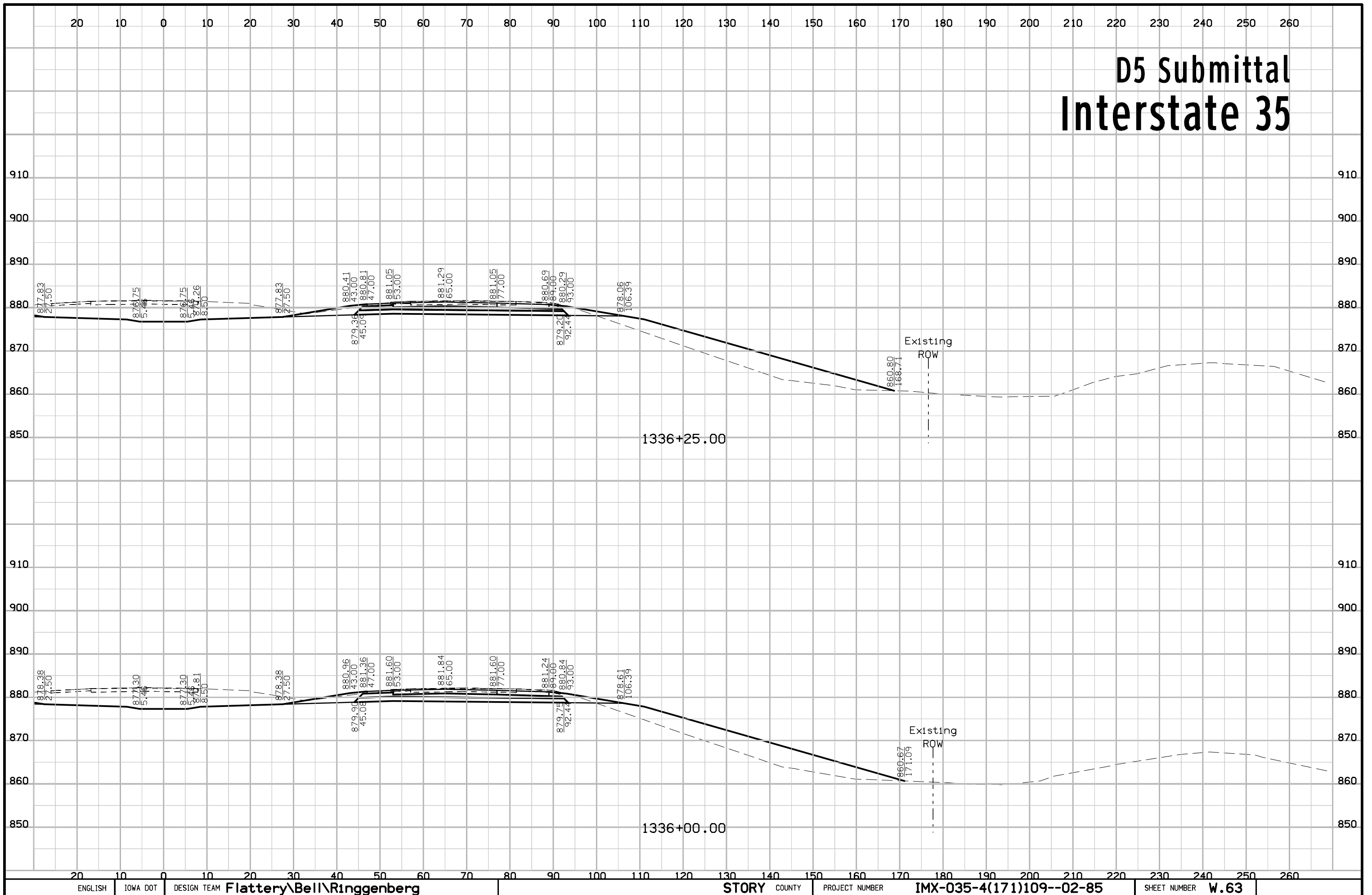
# D5 Submittal Interstate 35



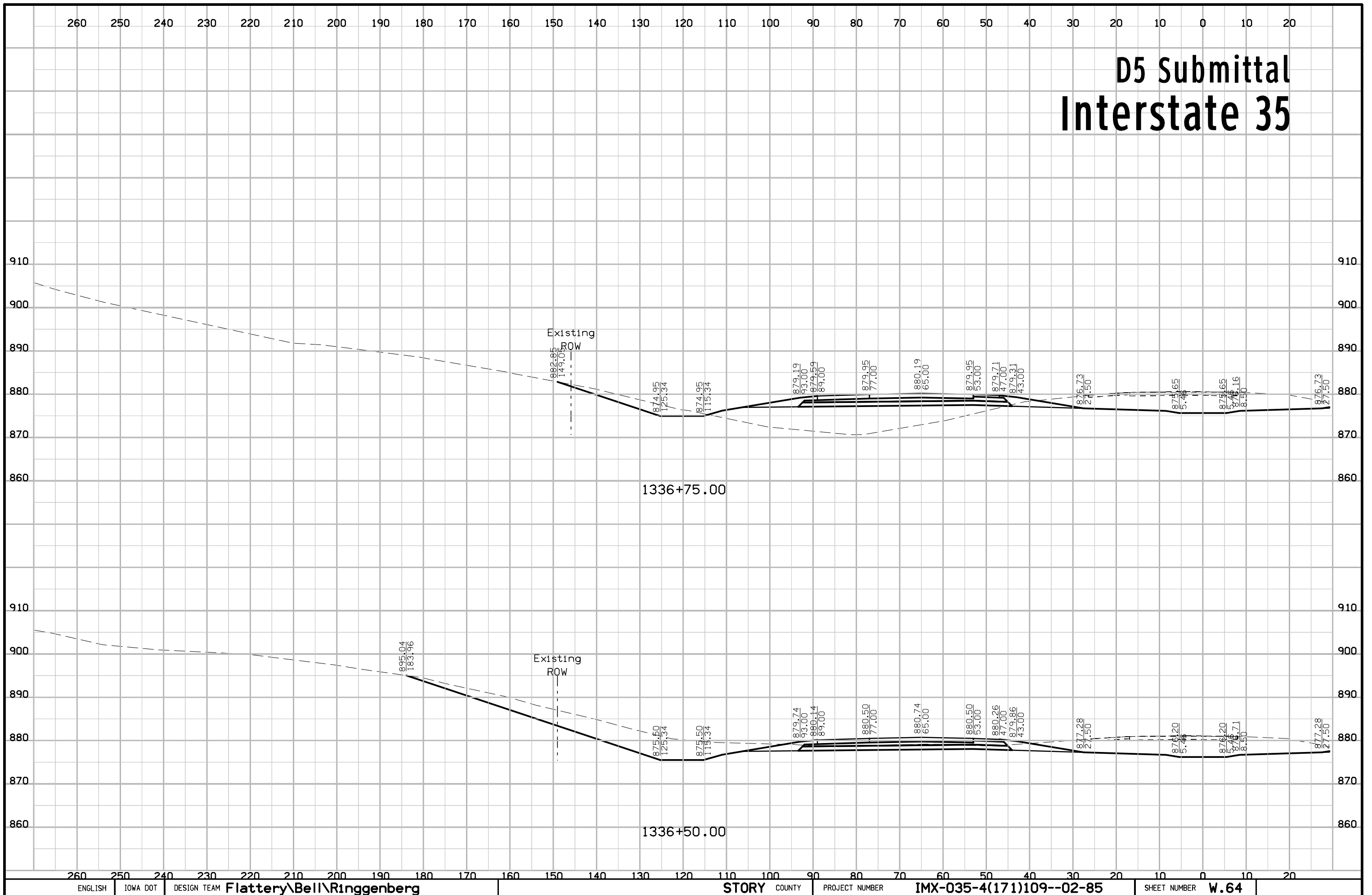
# D5 Submittal Interstate 35



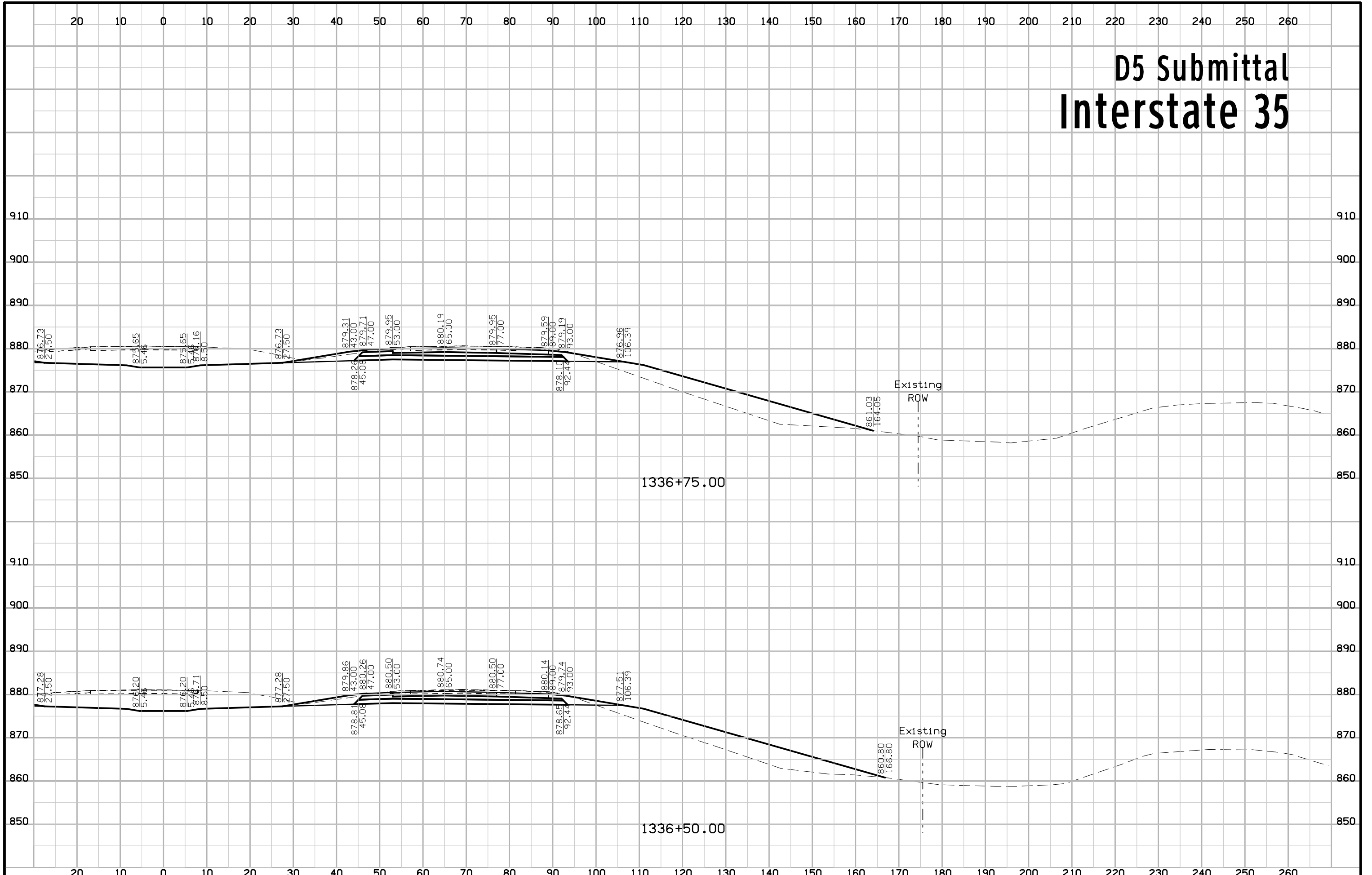
# D5 Submittal Interstate 35



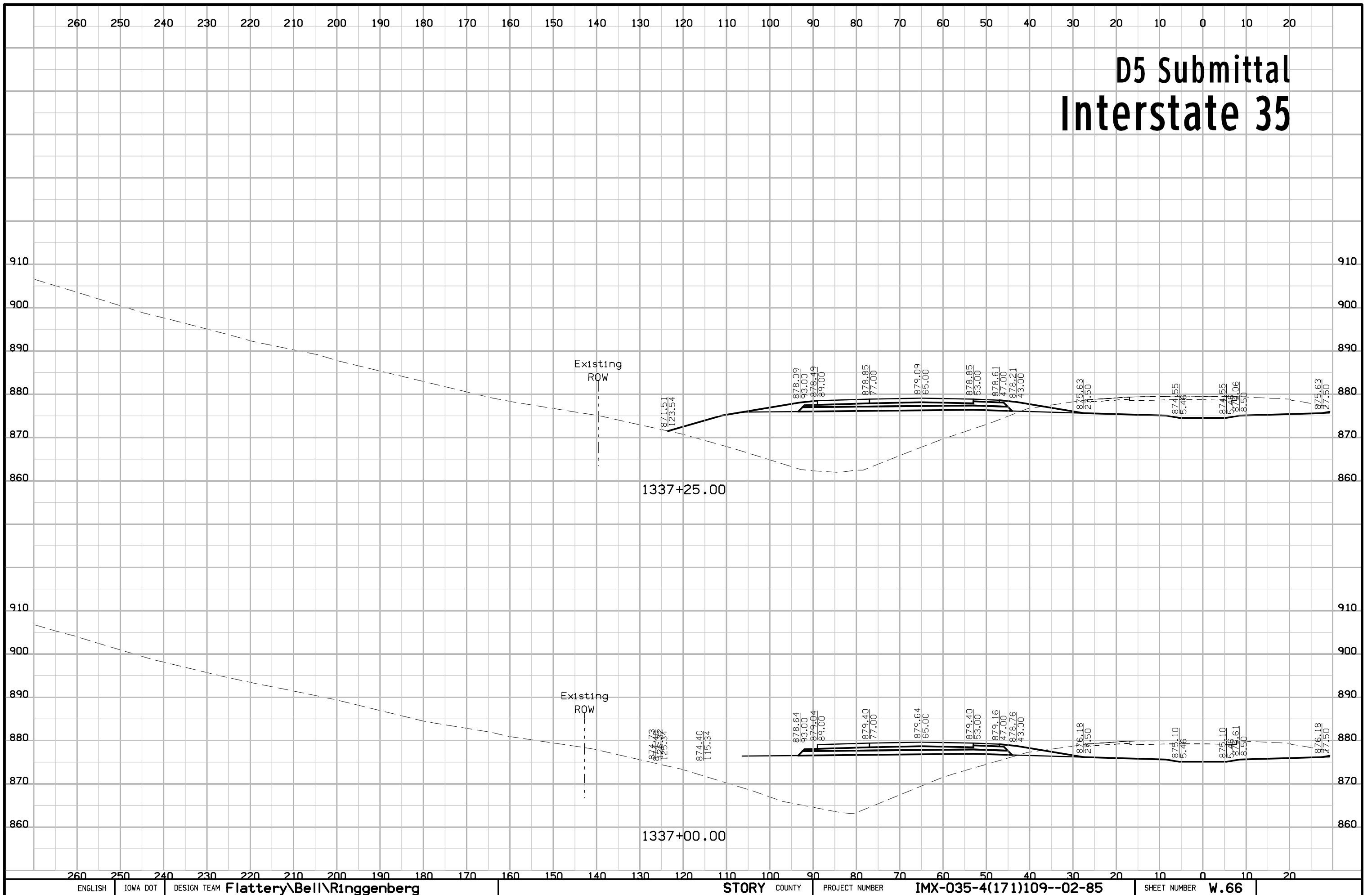
# D5 Submittal Interstate 35



# D5 Submittal Interstate 35

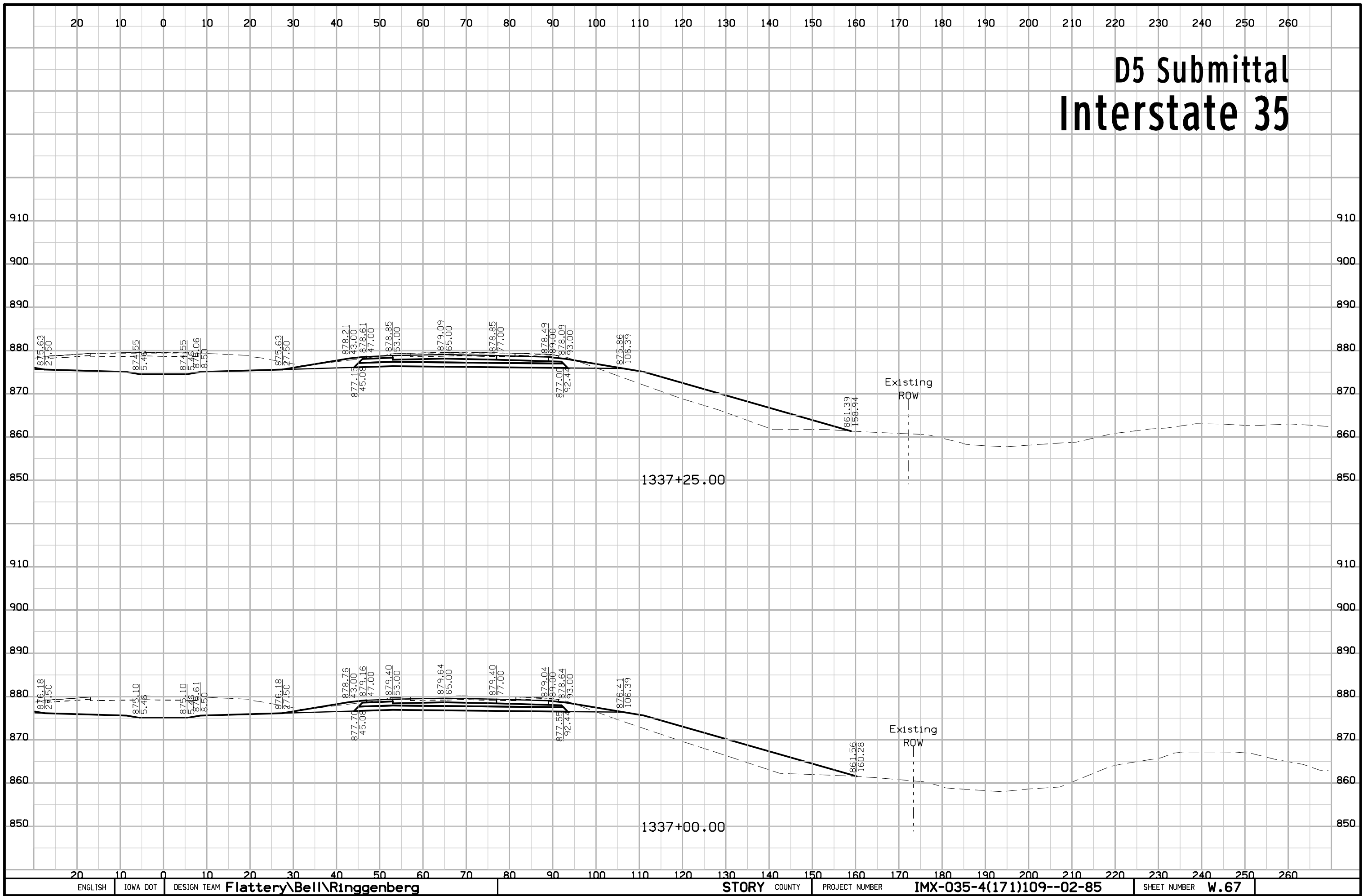


# D5 Submittal Interstate 35

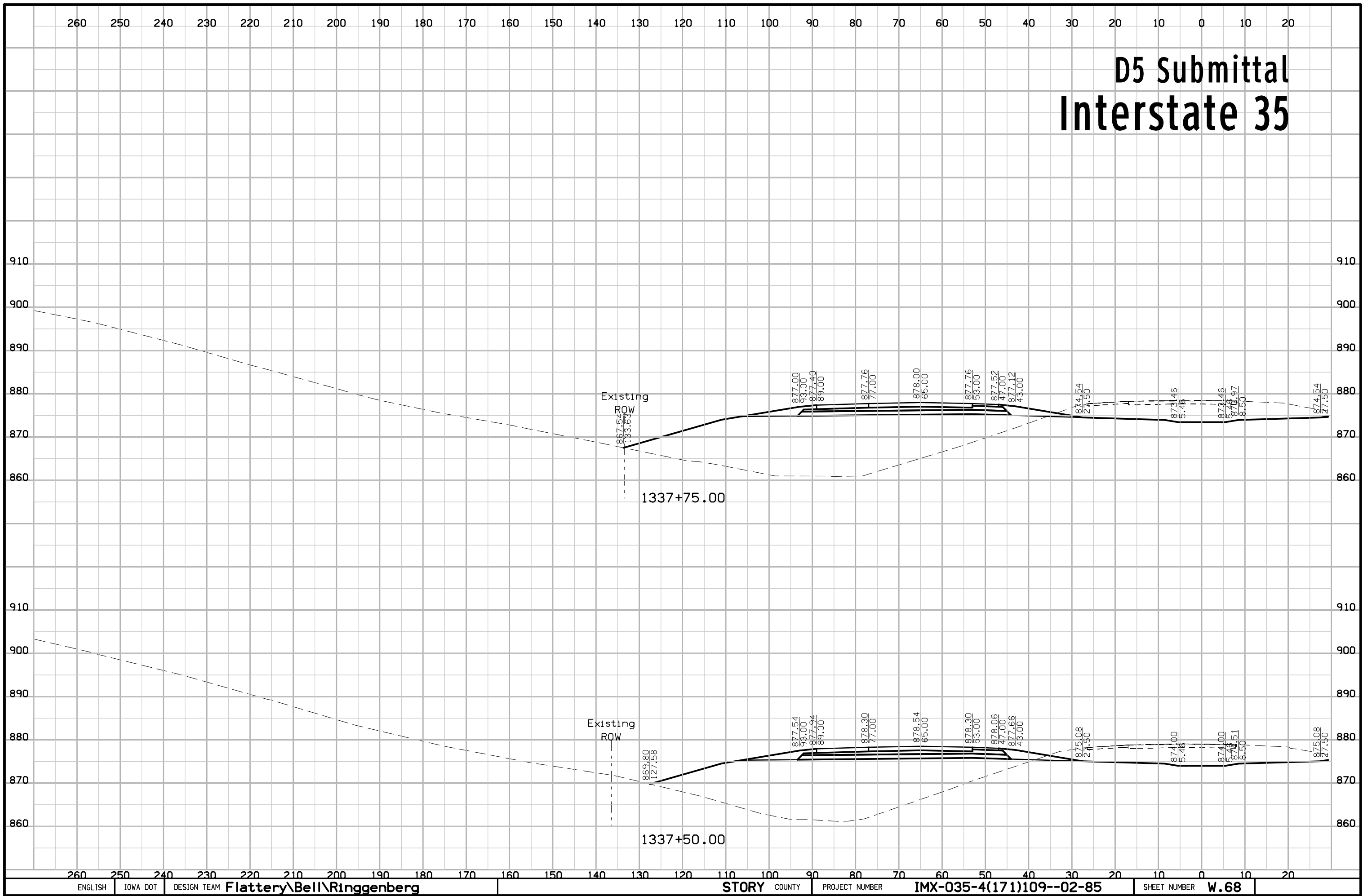




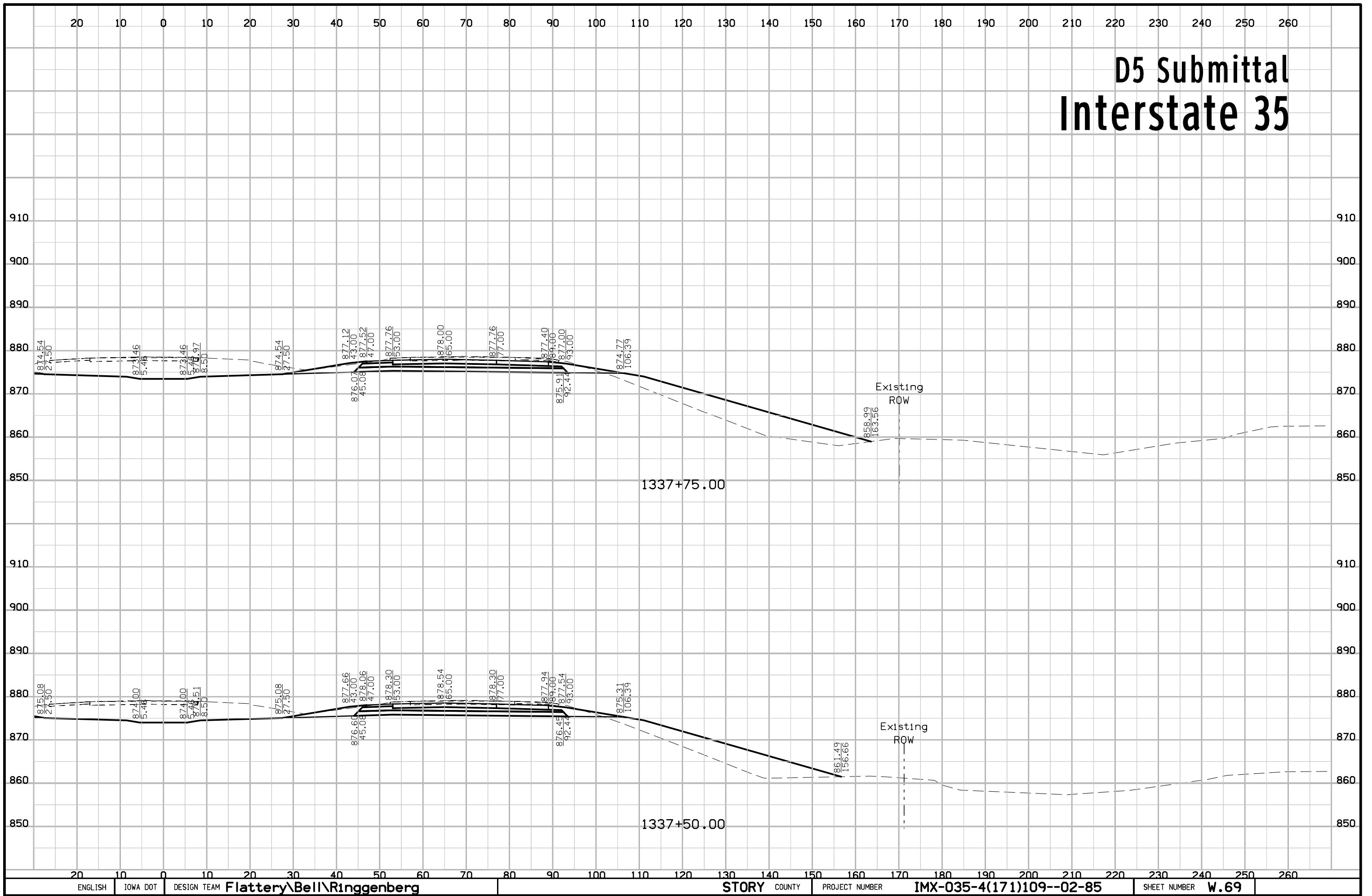
# D5 Submittal Interstate 35



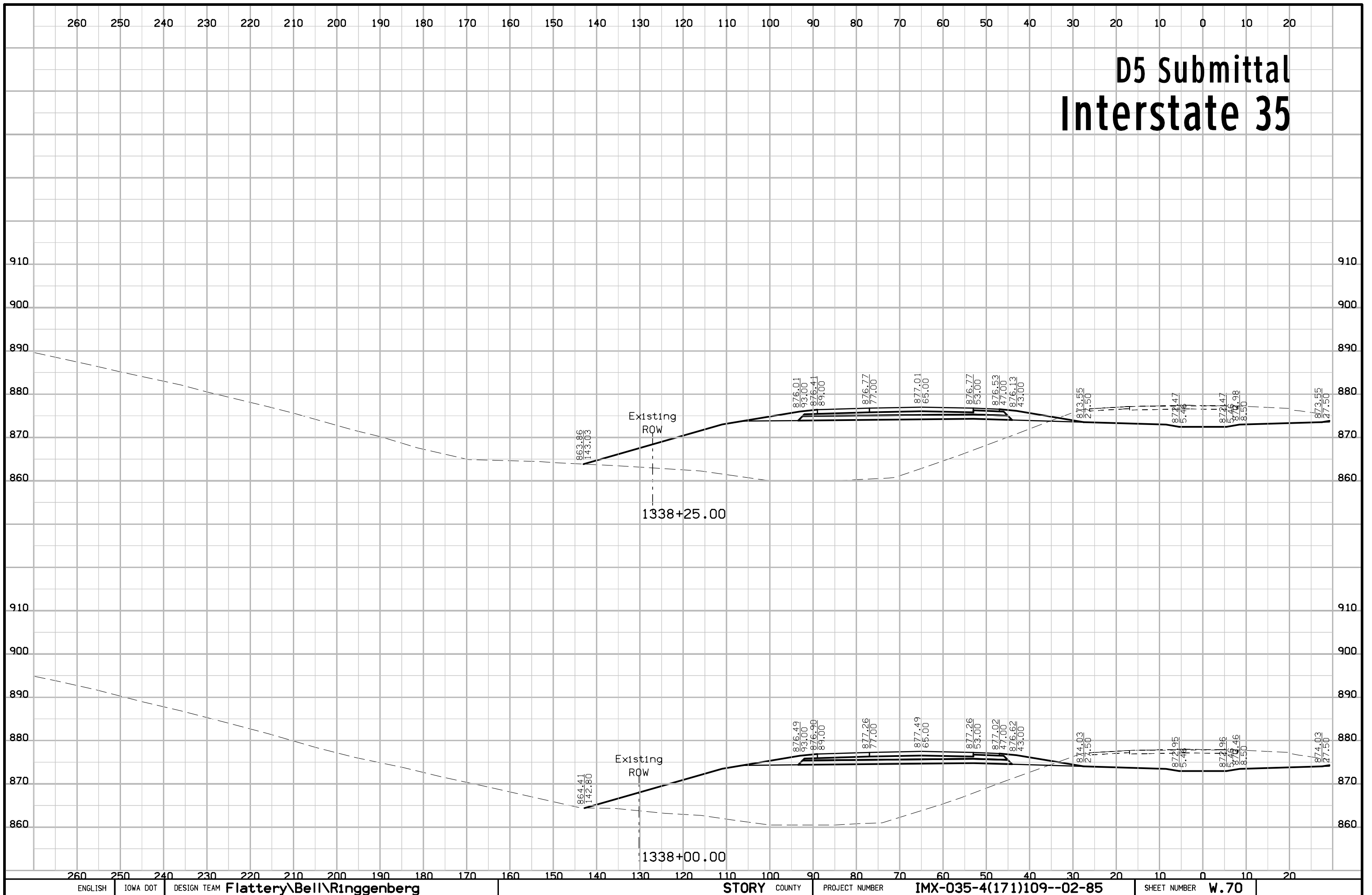
# D5 Submittal Interstate 35



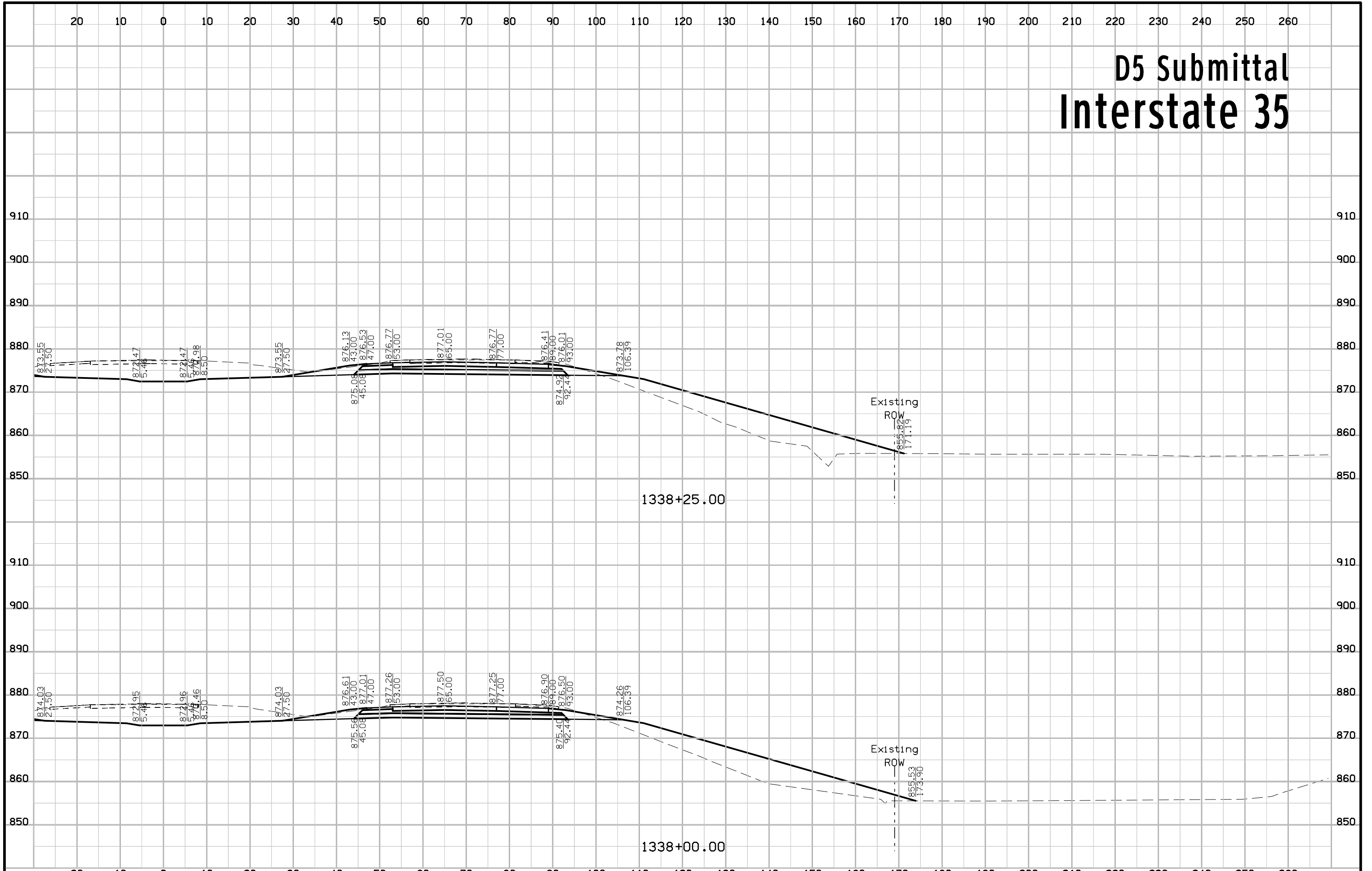
# D5 Submittal Interstate 35



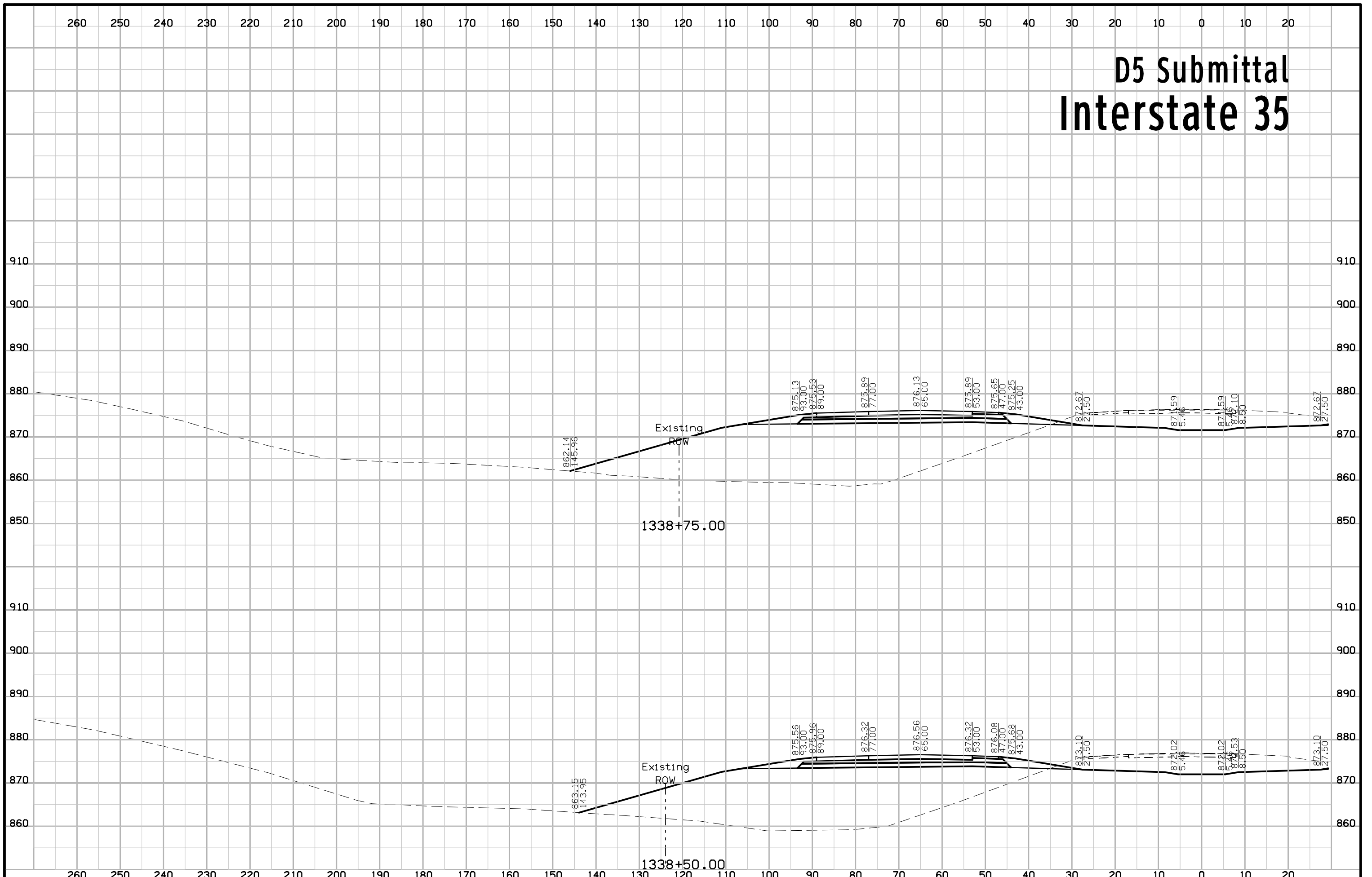
# D5 Submittal Interstate 35



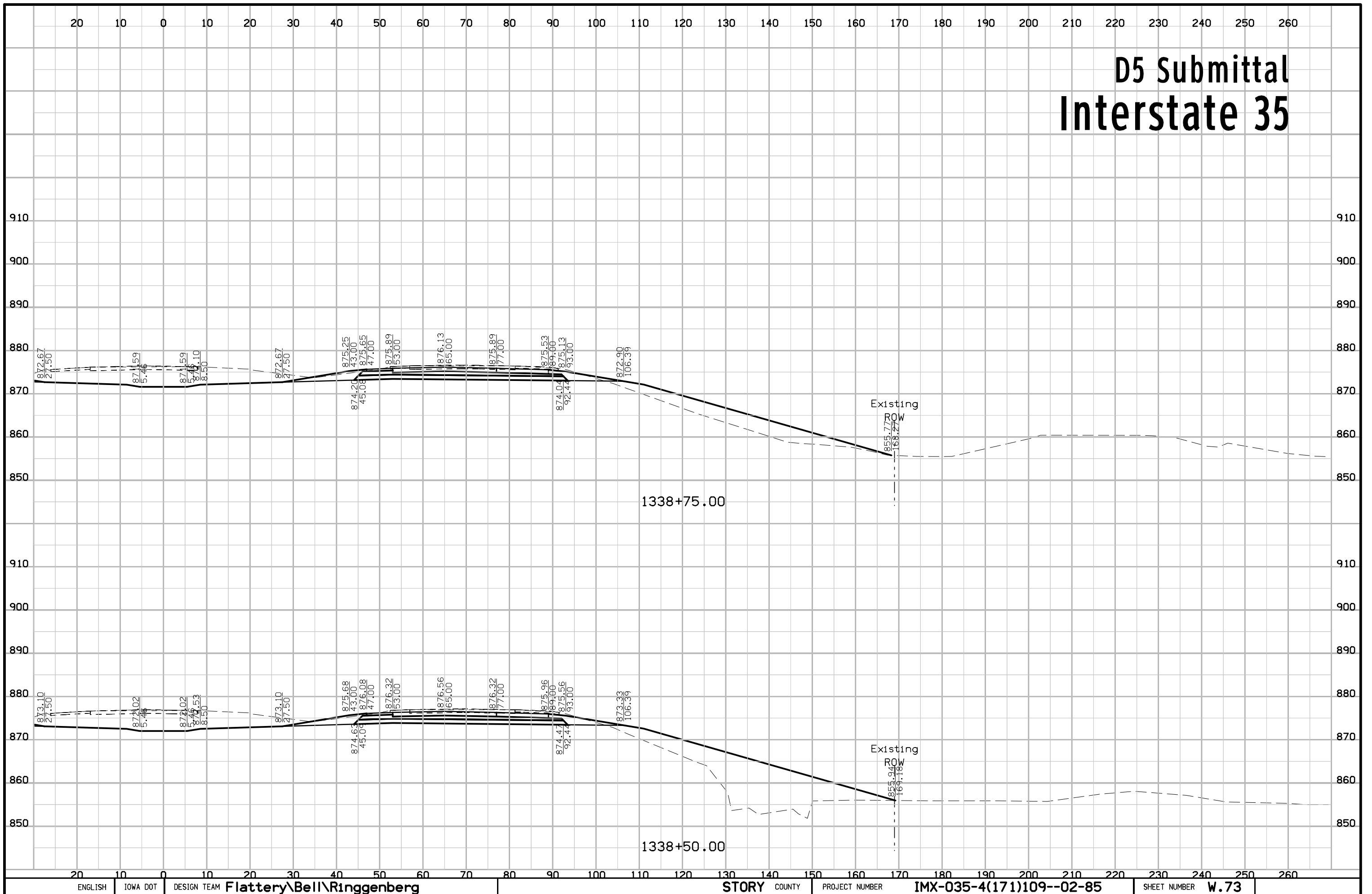
# D5 Submittal Interstate 35



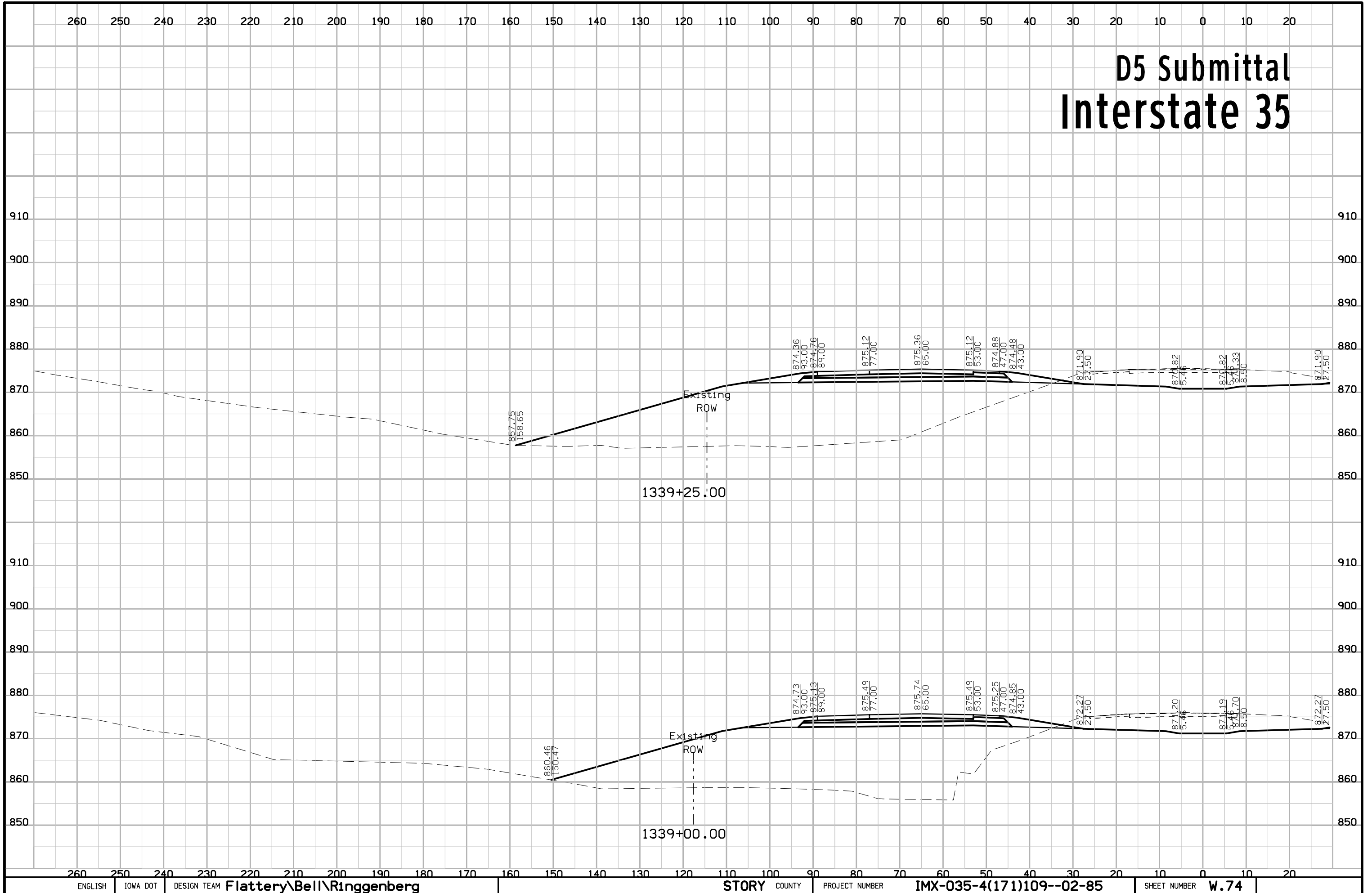
# D5 Submittal Interstate 35



# D5 Submittal Interstate 35

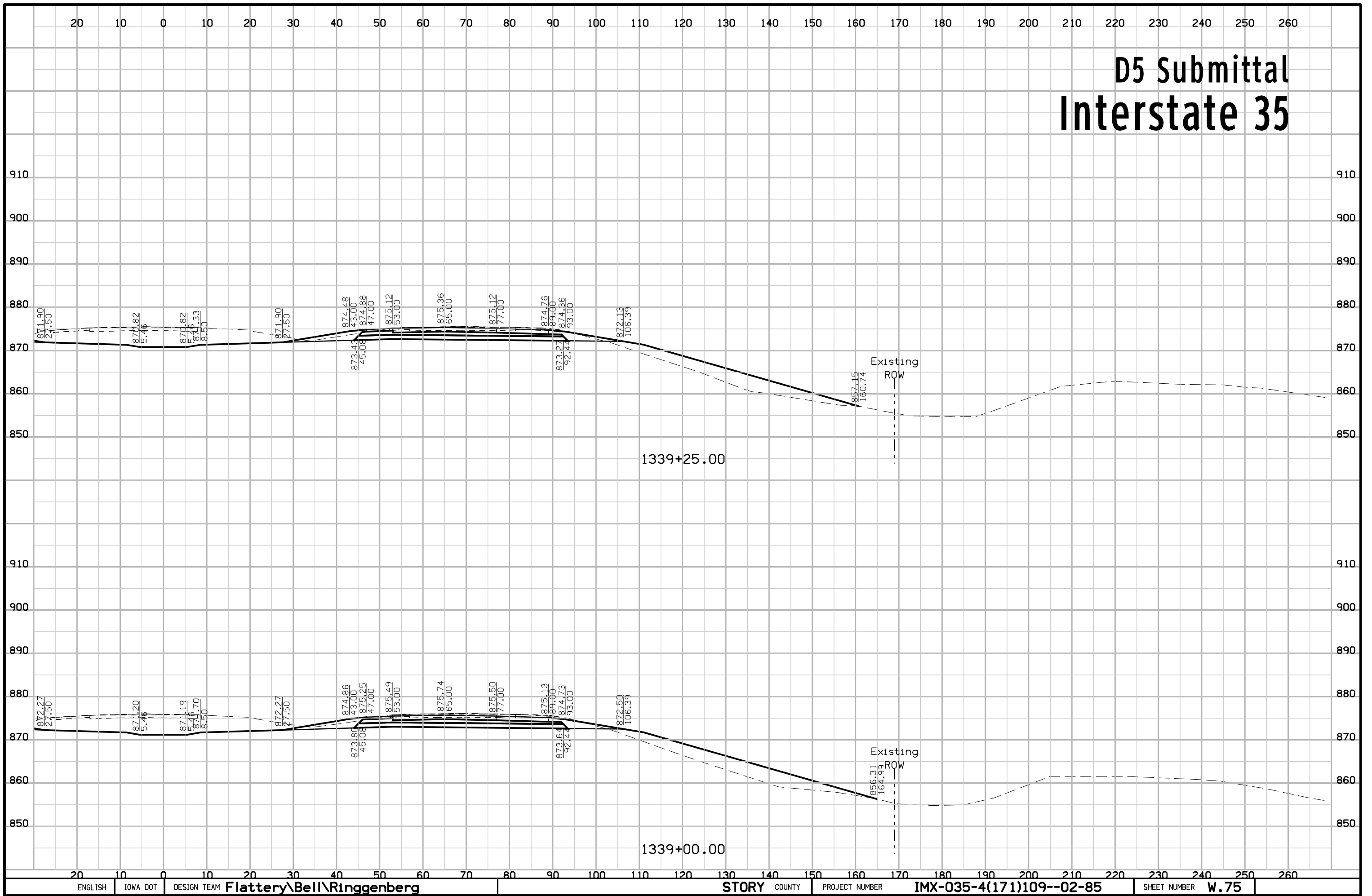


# D5 Submittal Interstate 35

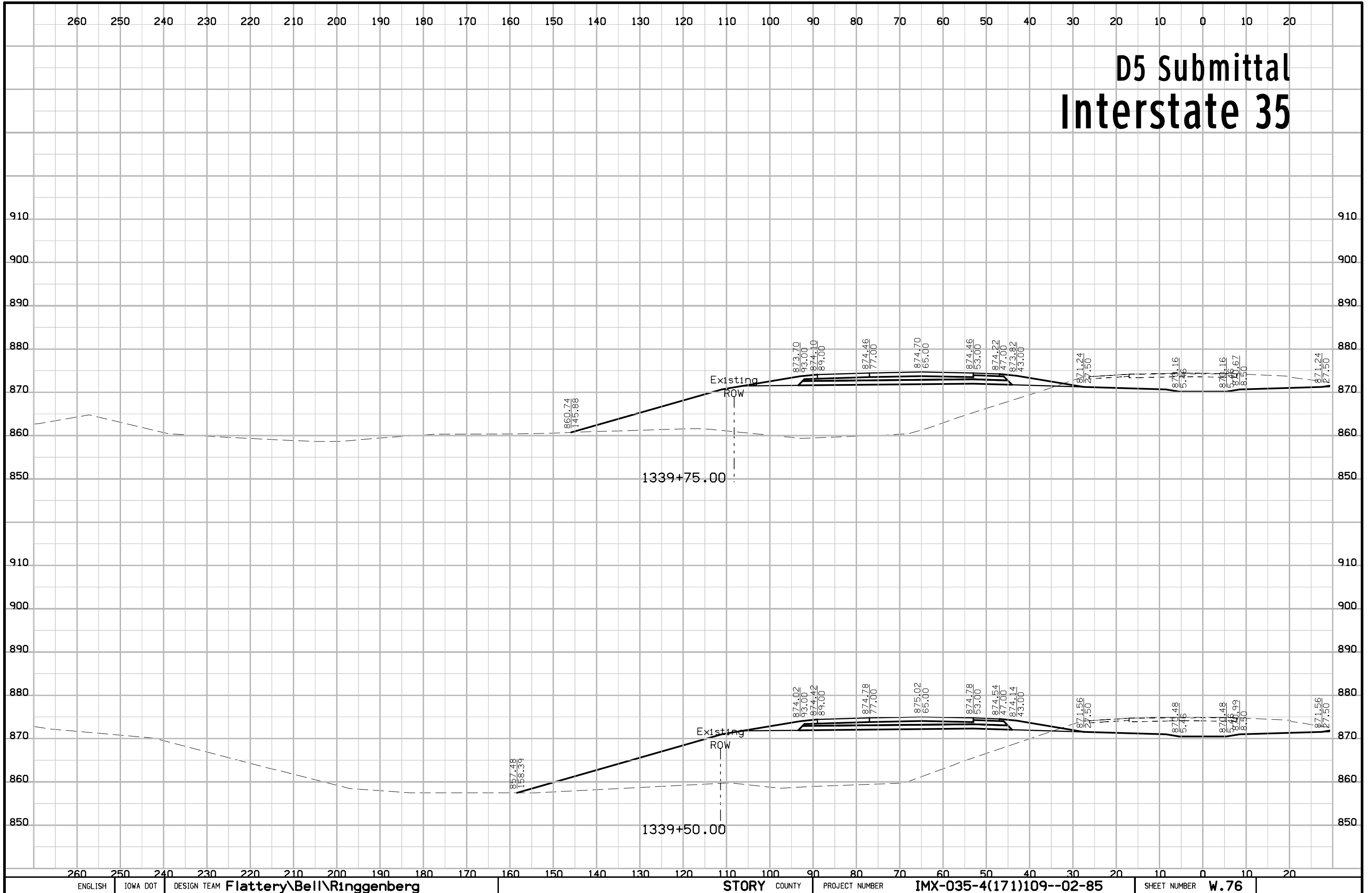




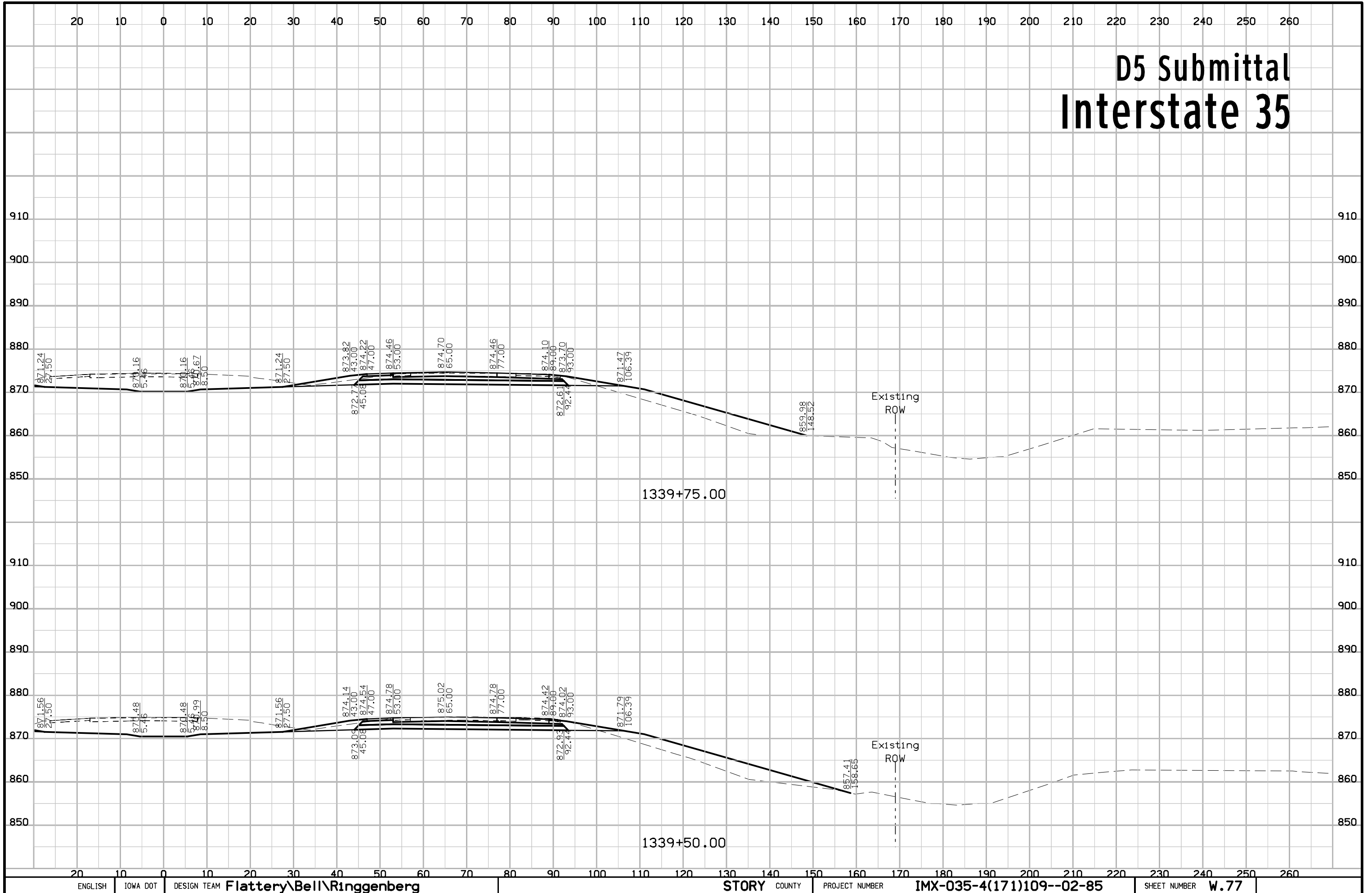
# D5 Submittal Interstate 35



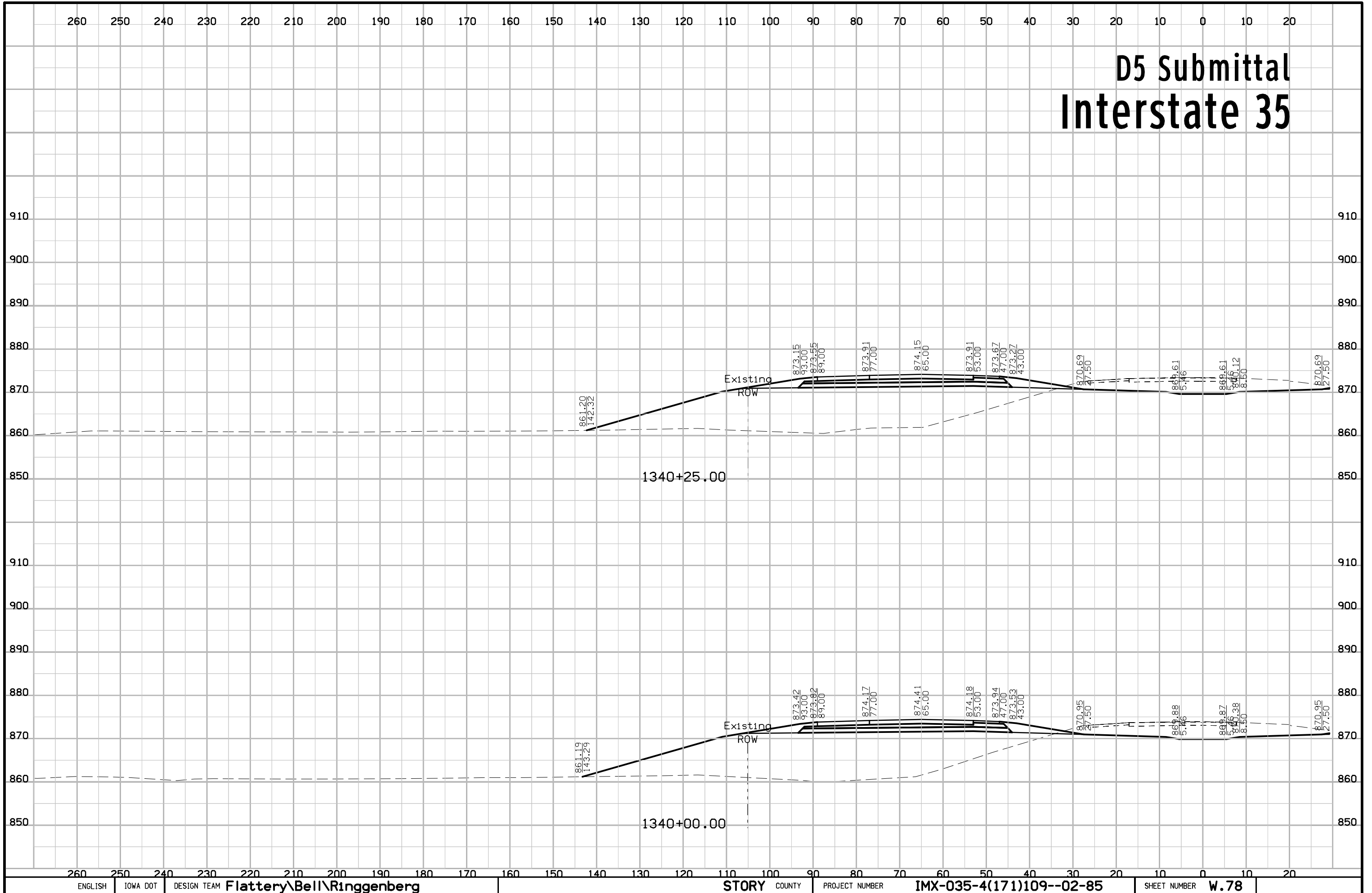
# D5 Submittal Interstate 35



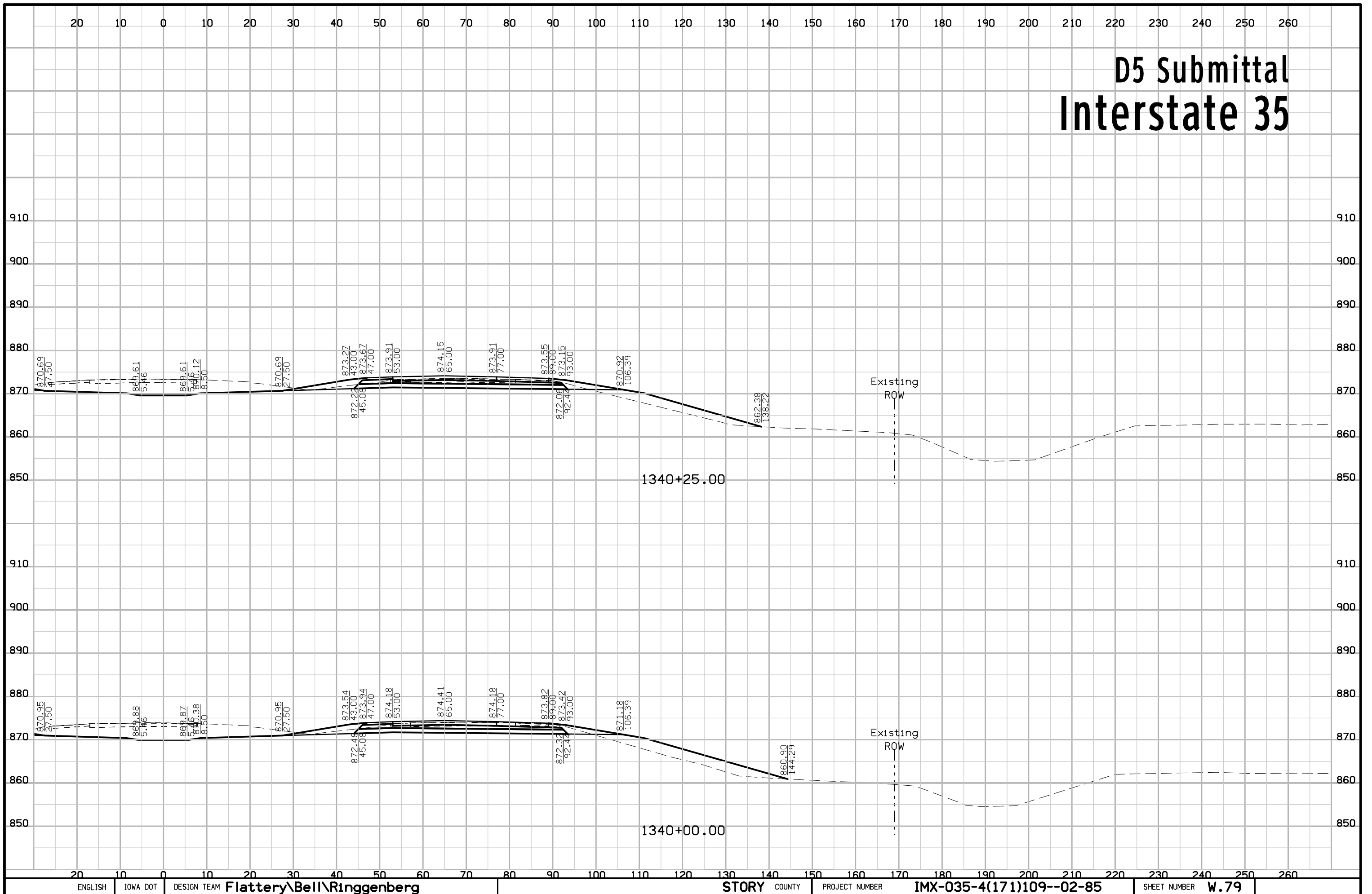
# D5 Submittal Interstate 35



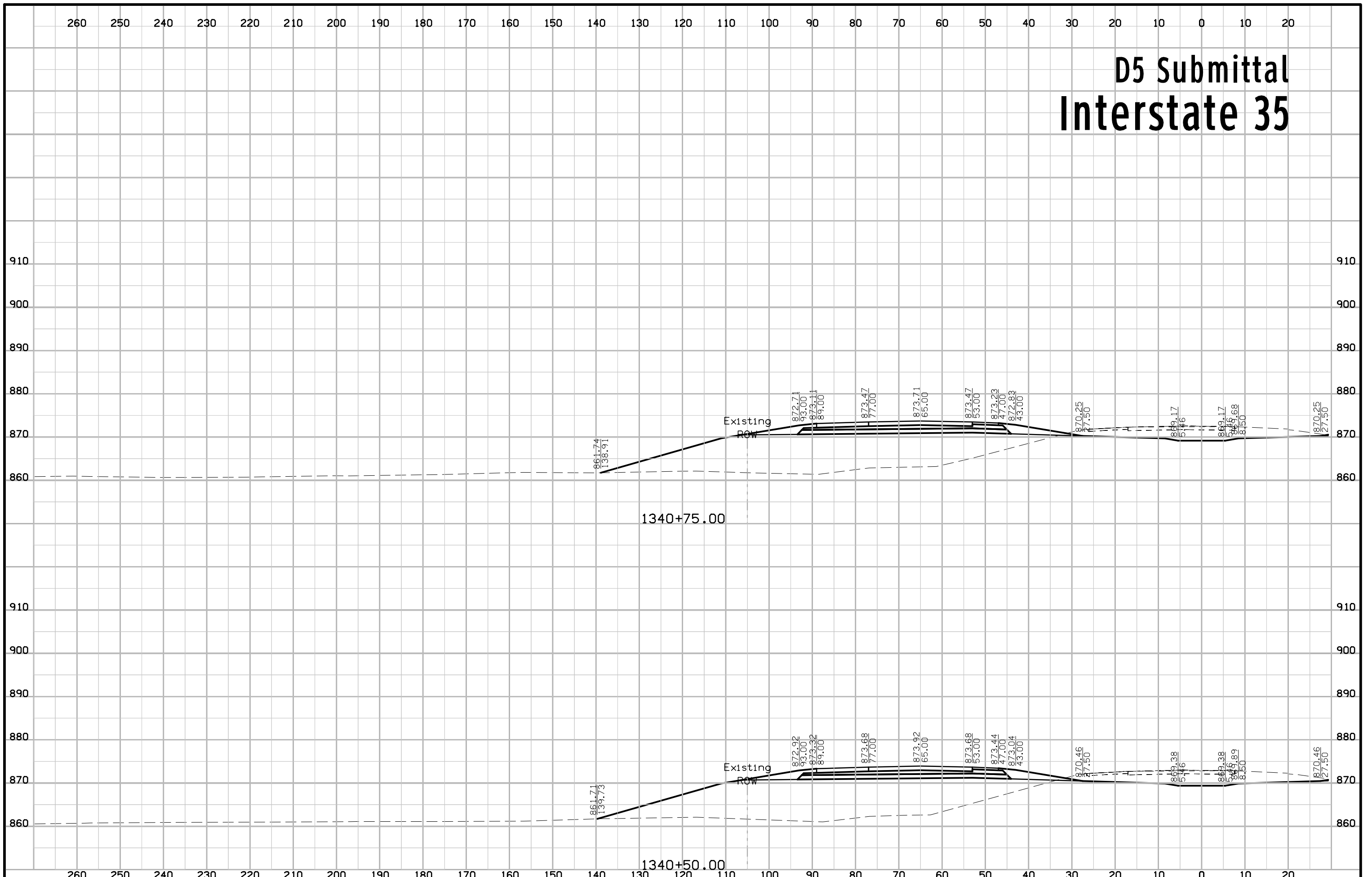
# D5 Submittal Interstate 35



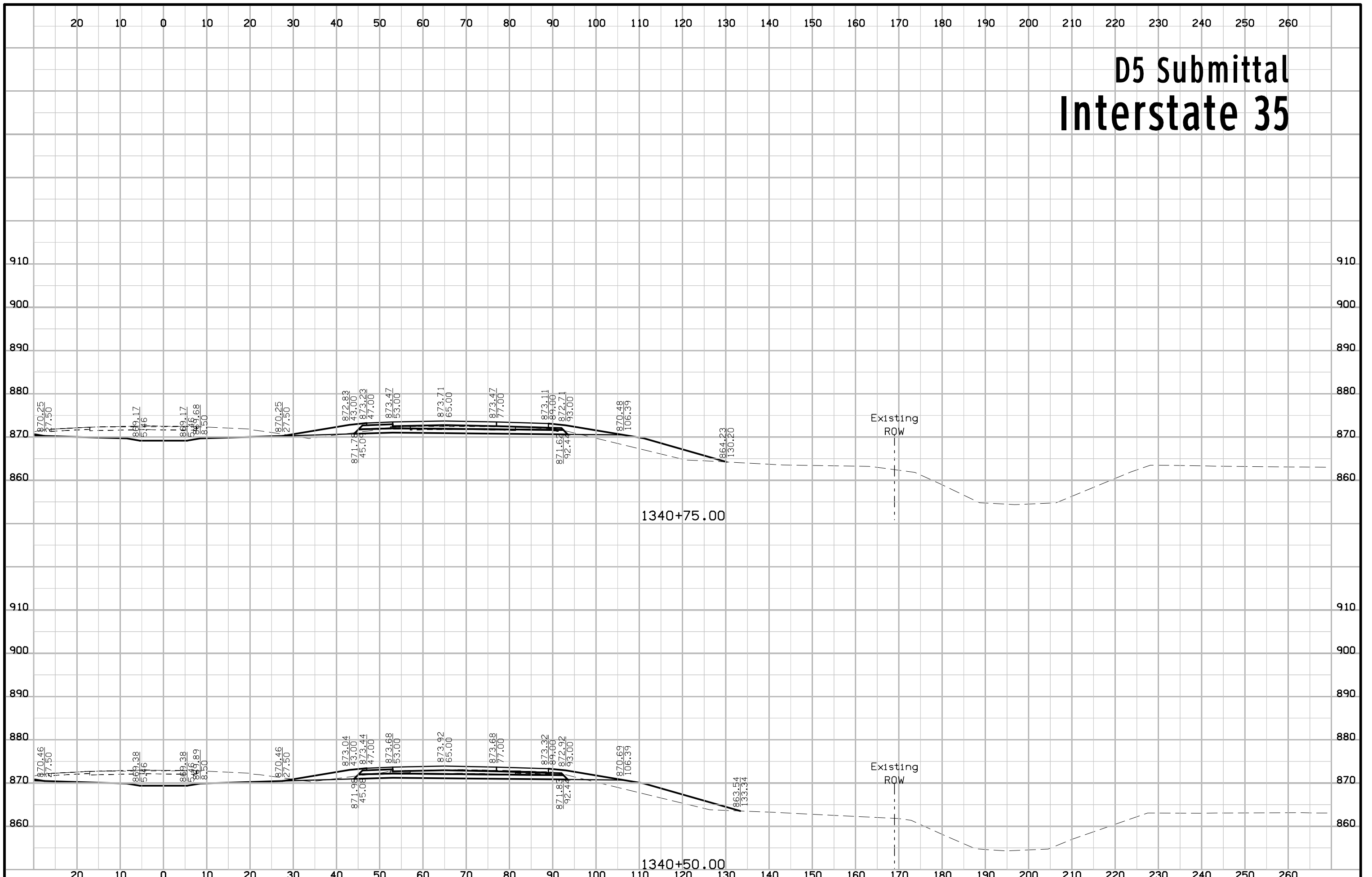
# D5 Submittal Interstate 35



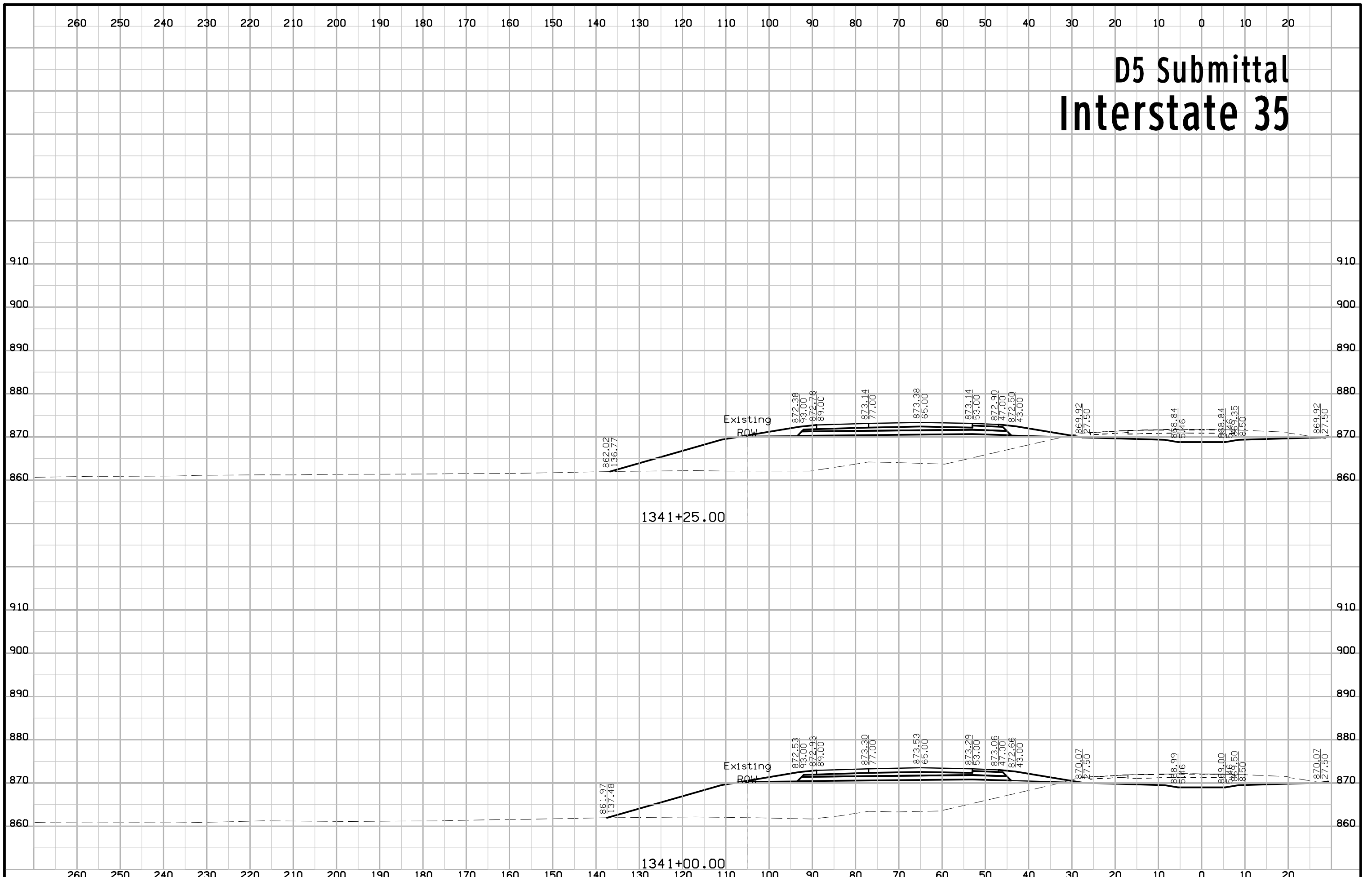
# D5 Submittal Interstate 35



# D5 Submittal Interstate 35

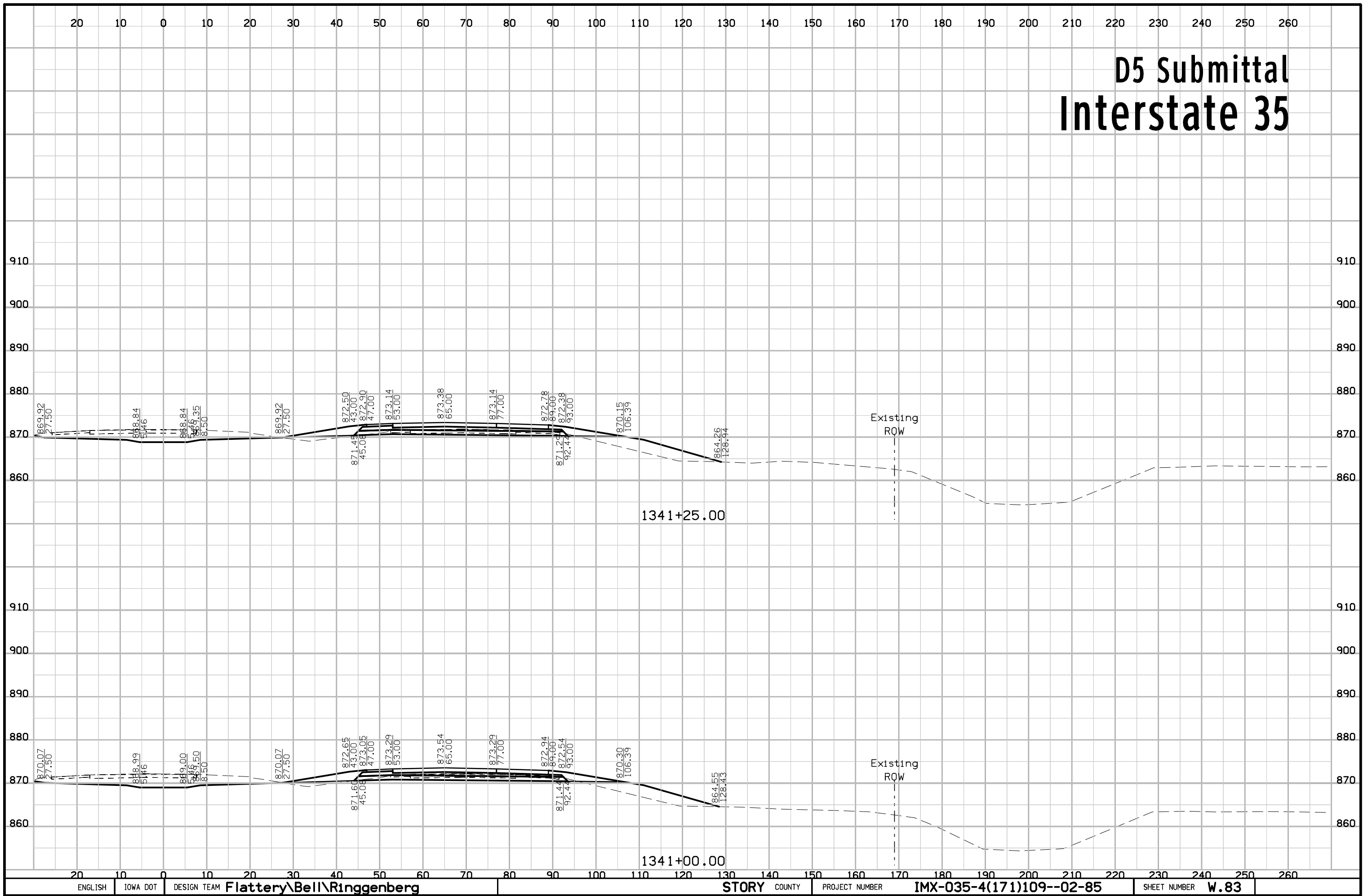


# D5 Submittal Interstate 35

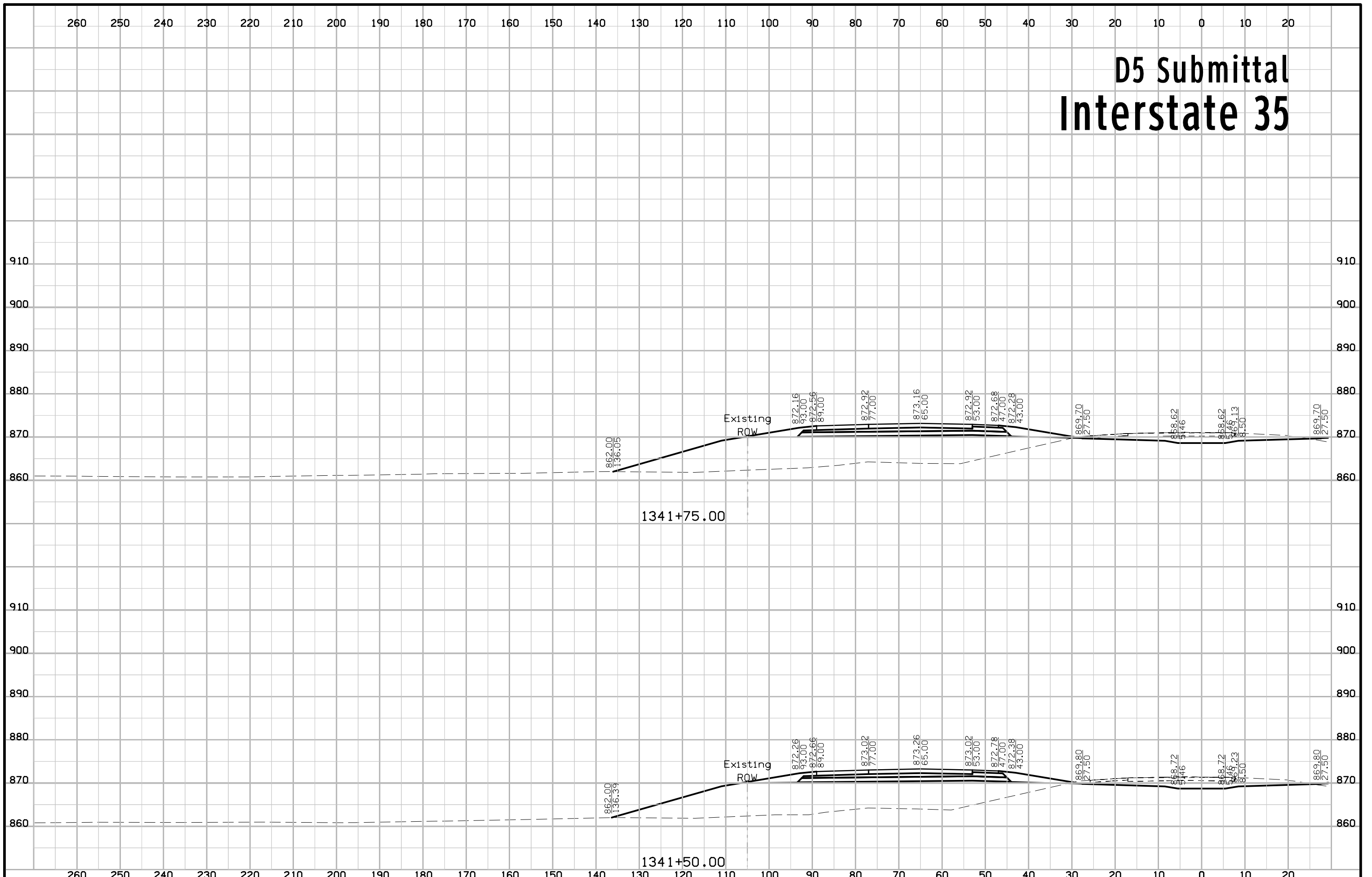




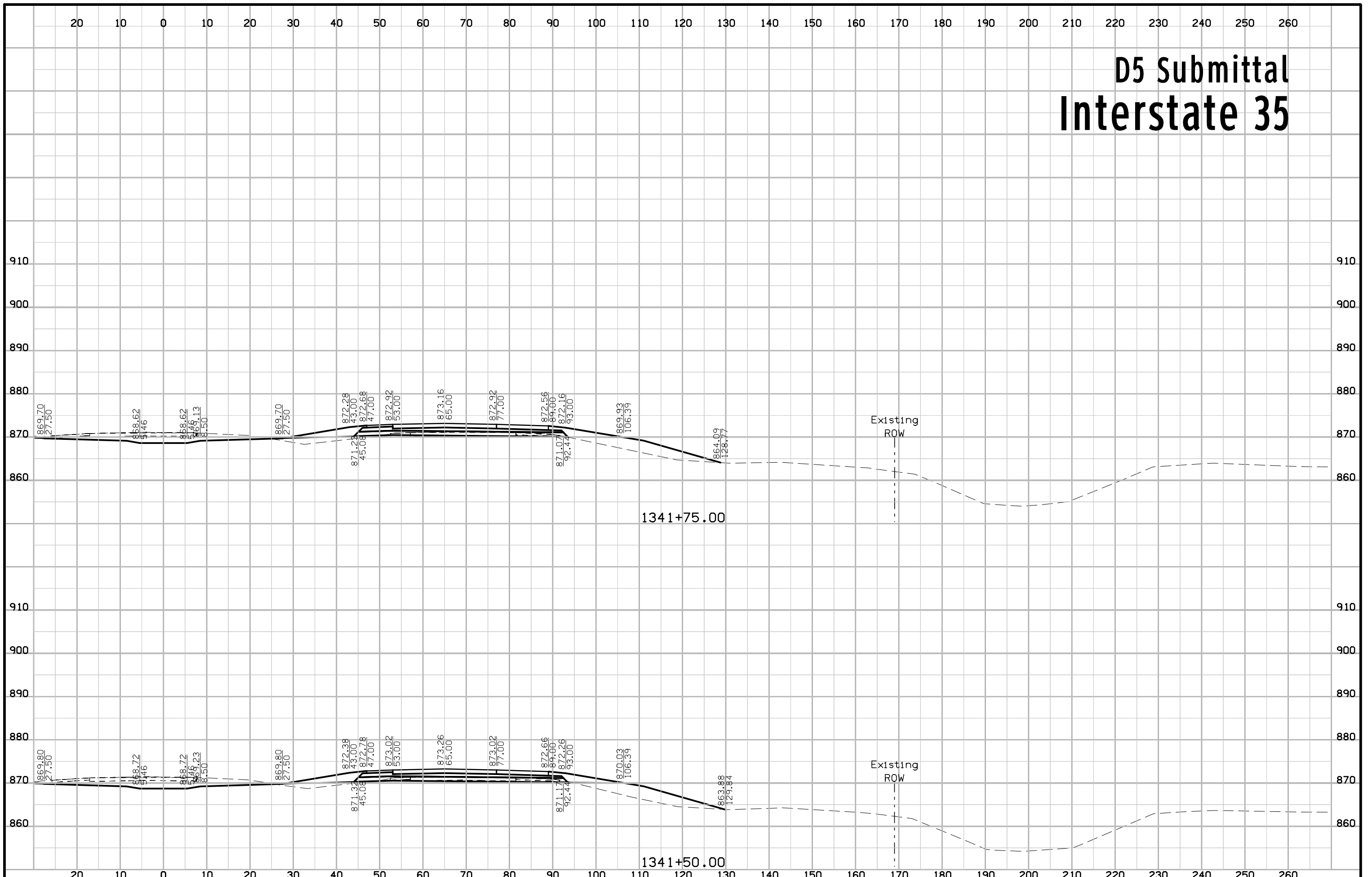
# D5 Submittal Interstate 35



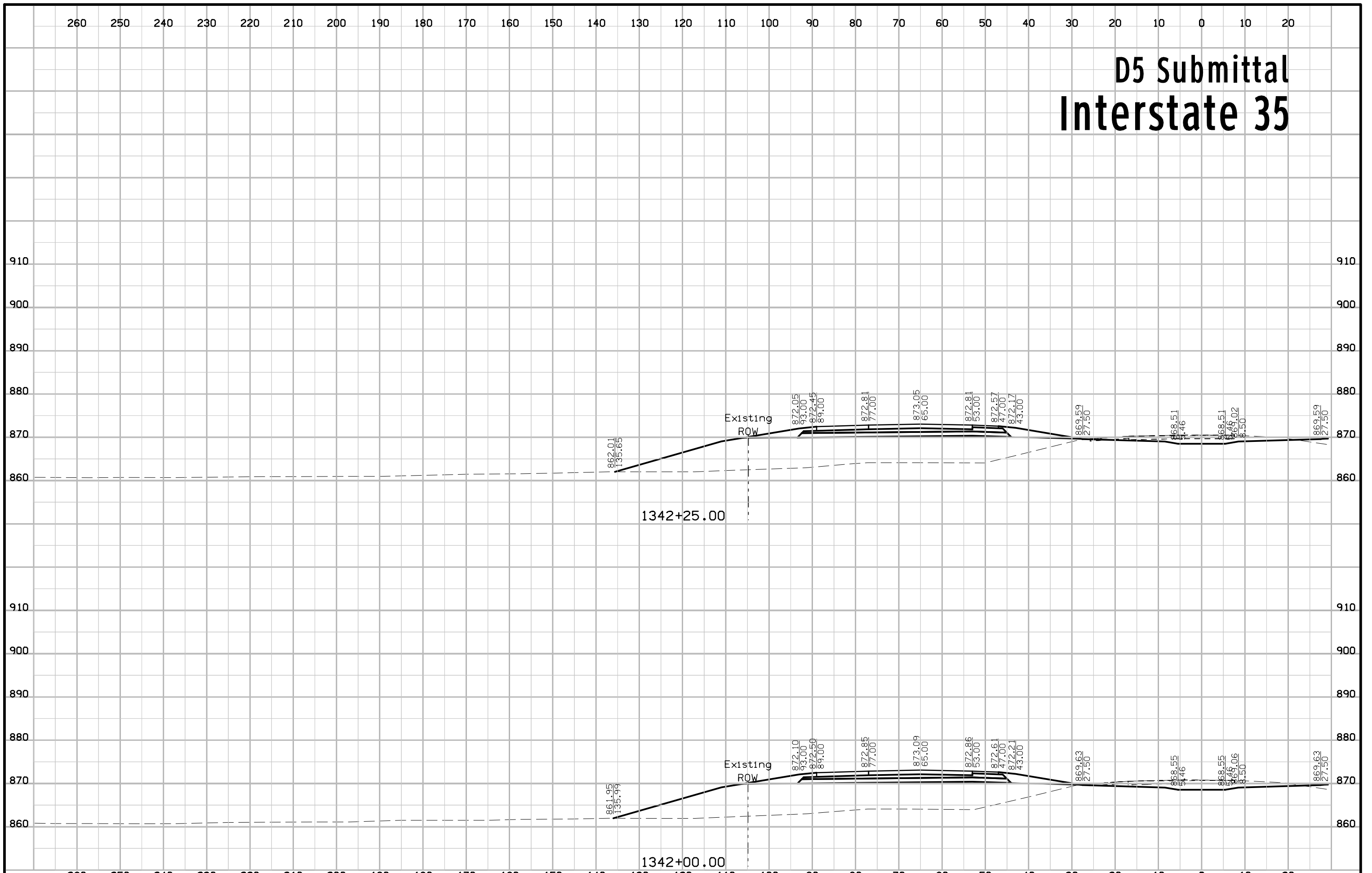
# D5 Submittal Interstate 35



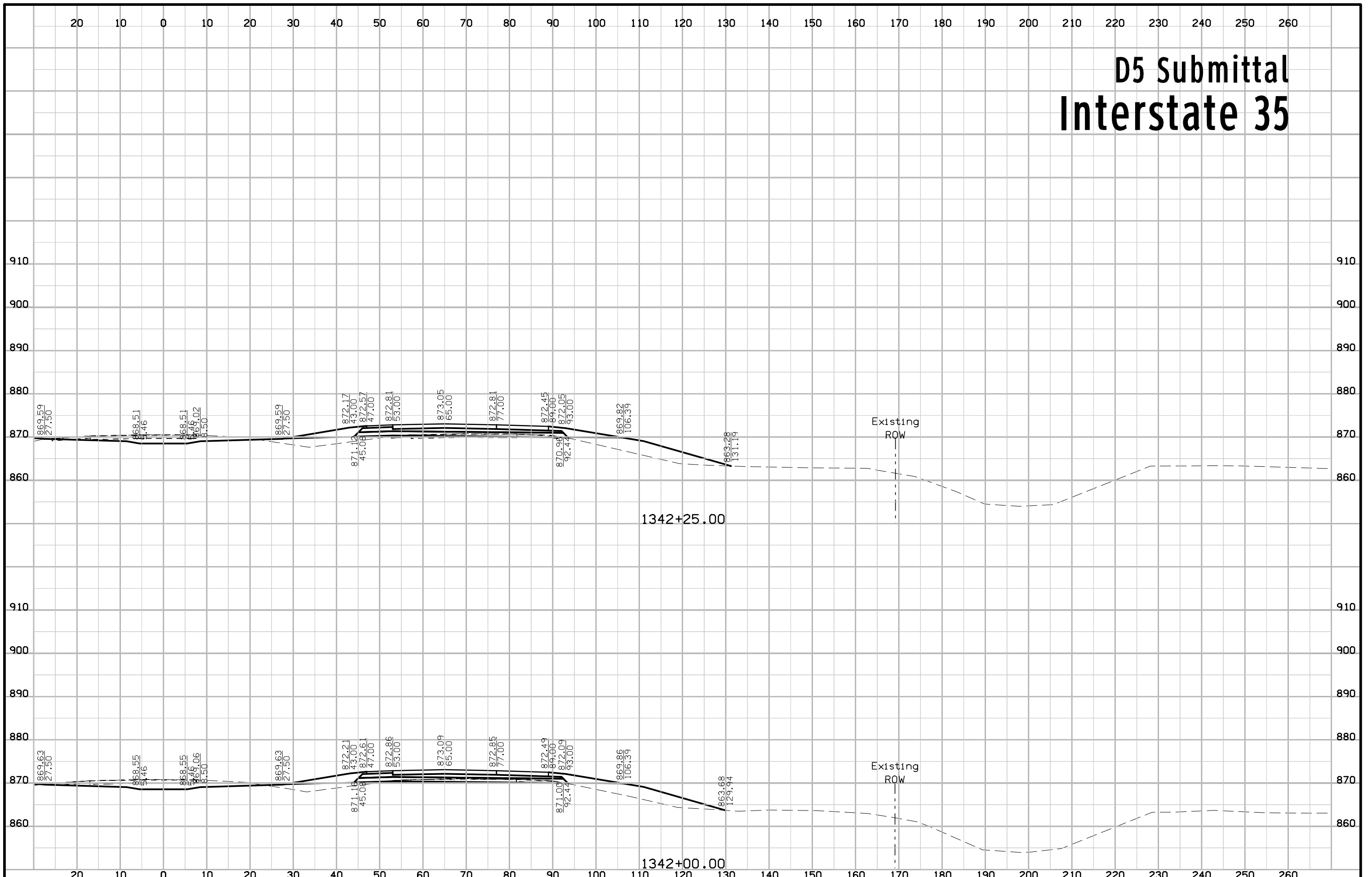
# D5 Submittal Interstate 35



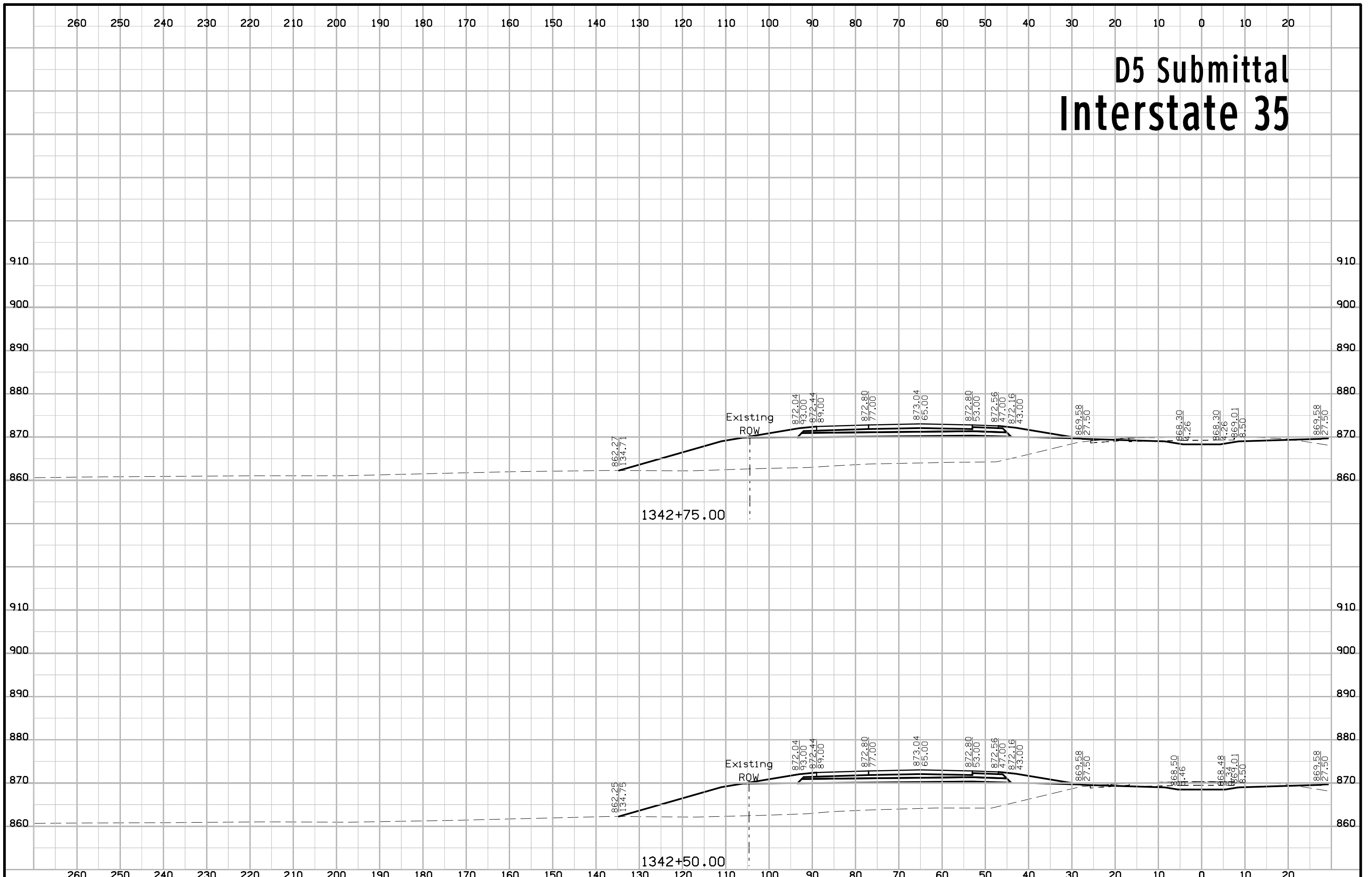
# D5 Submittal Interstate 35



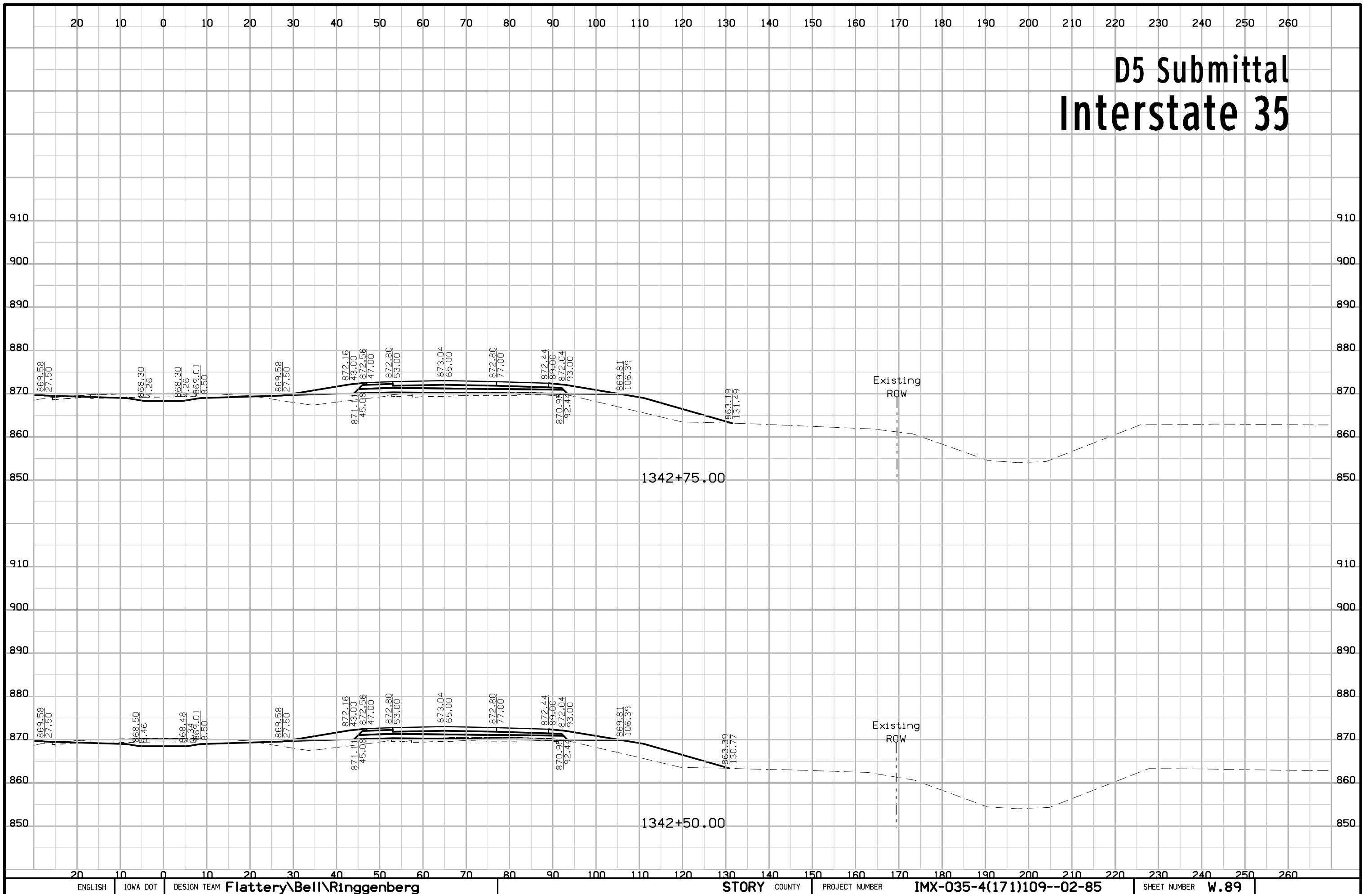
# D5 Submittal Interstate 35



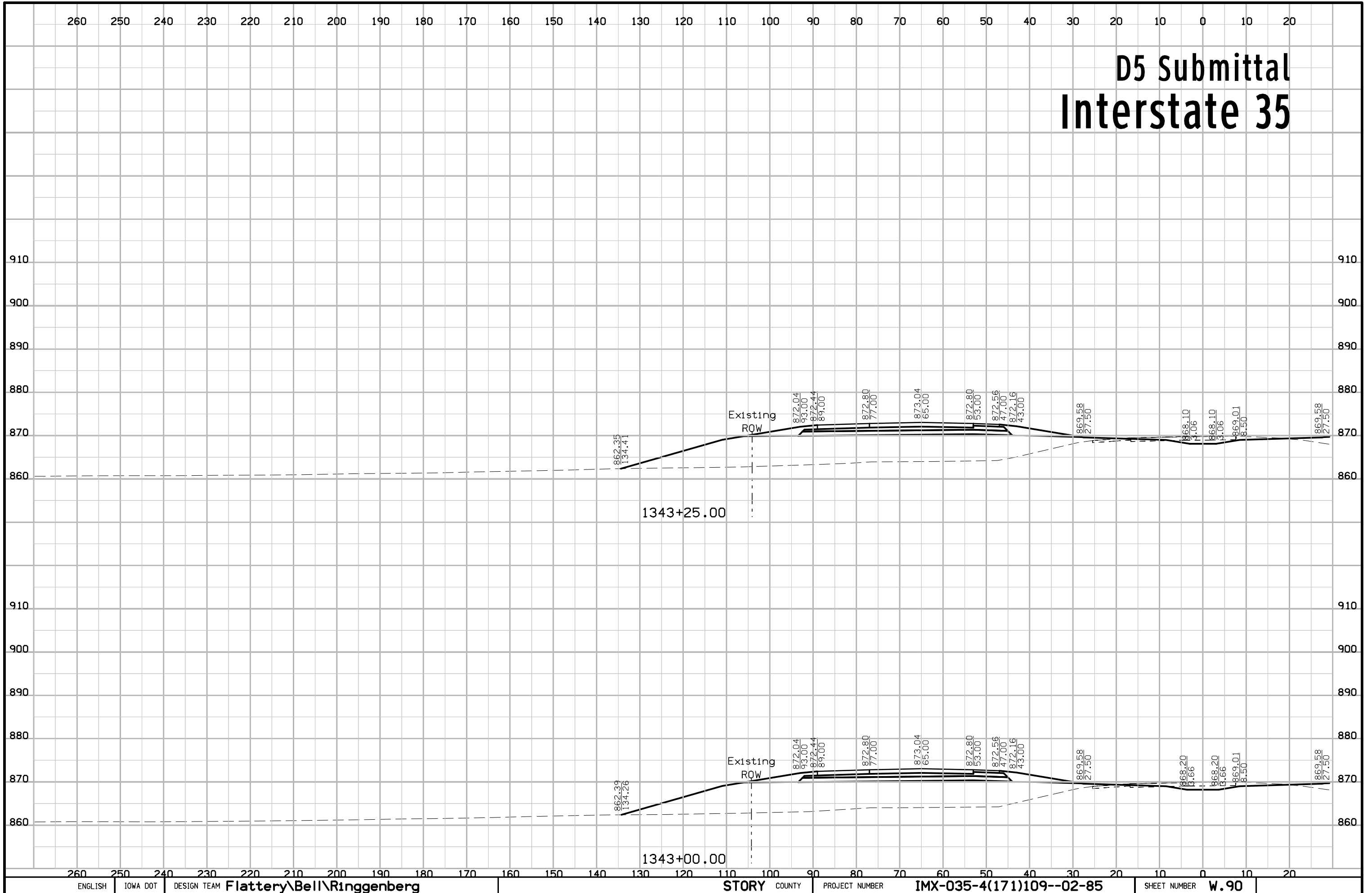
# D5 Submittal Interstate 35



# D5 Submittal Interstate 35

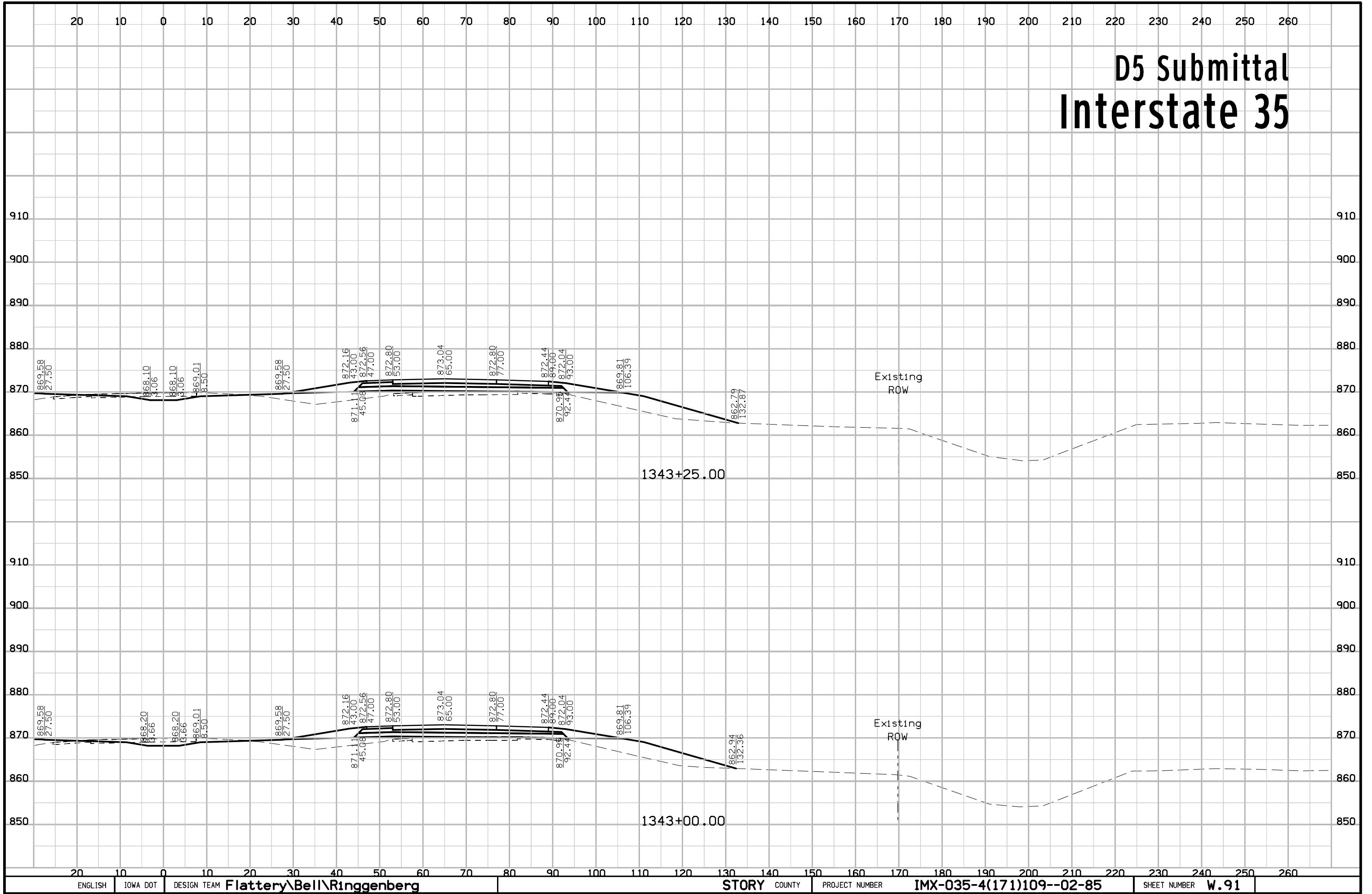


# D5 Submittal Interstate 35

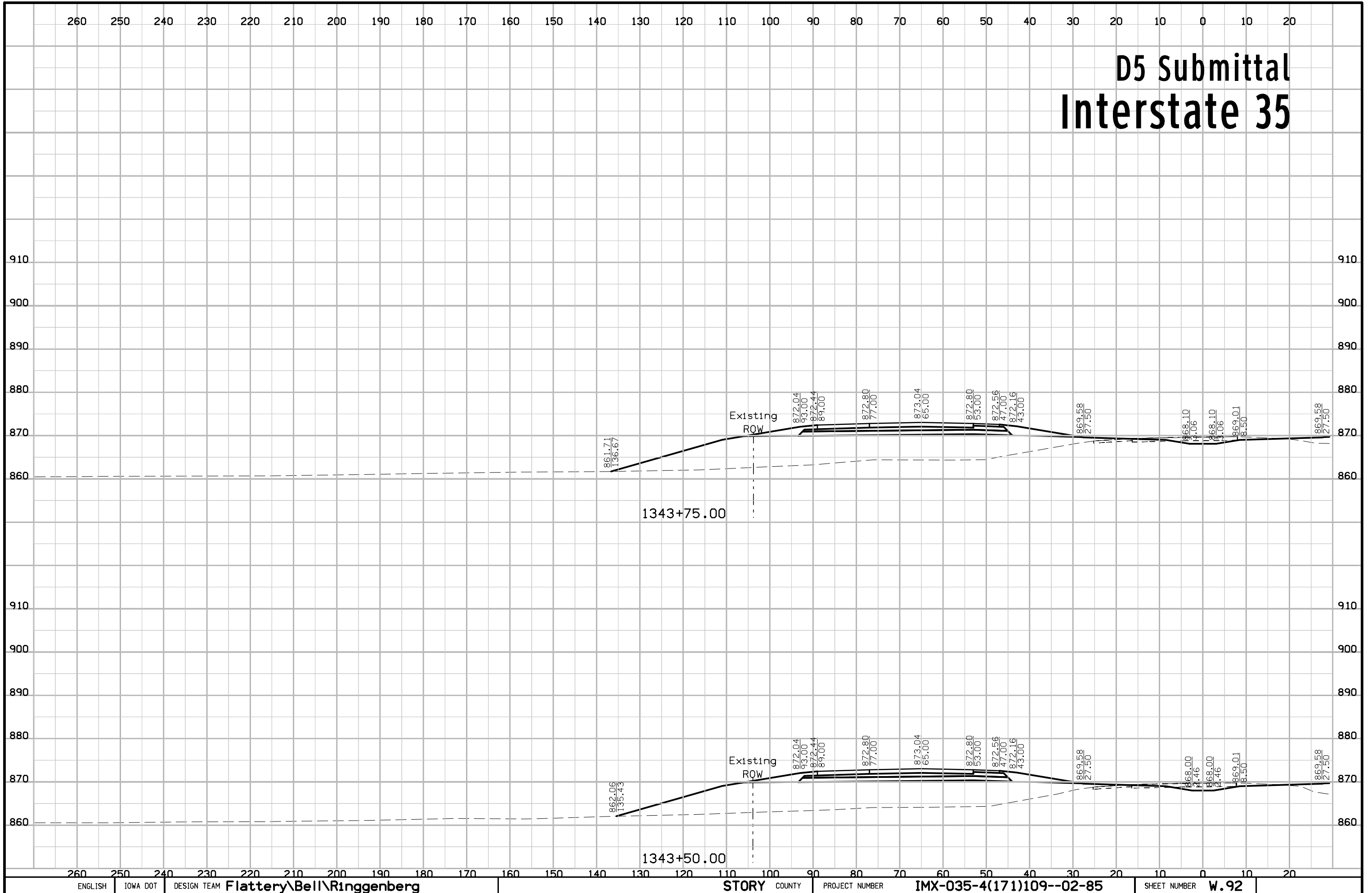




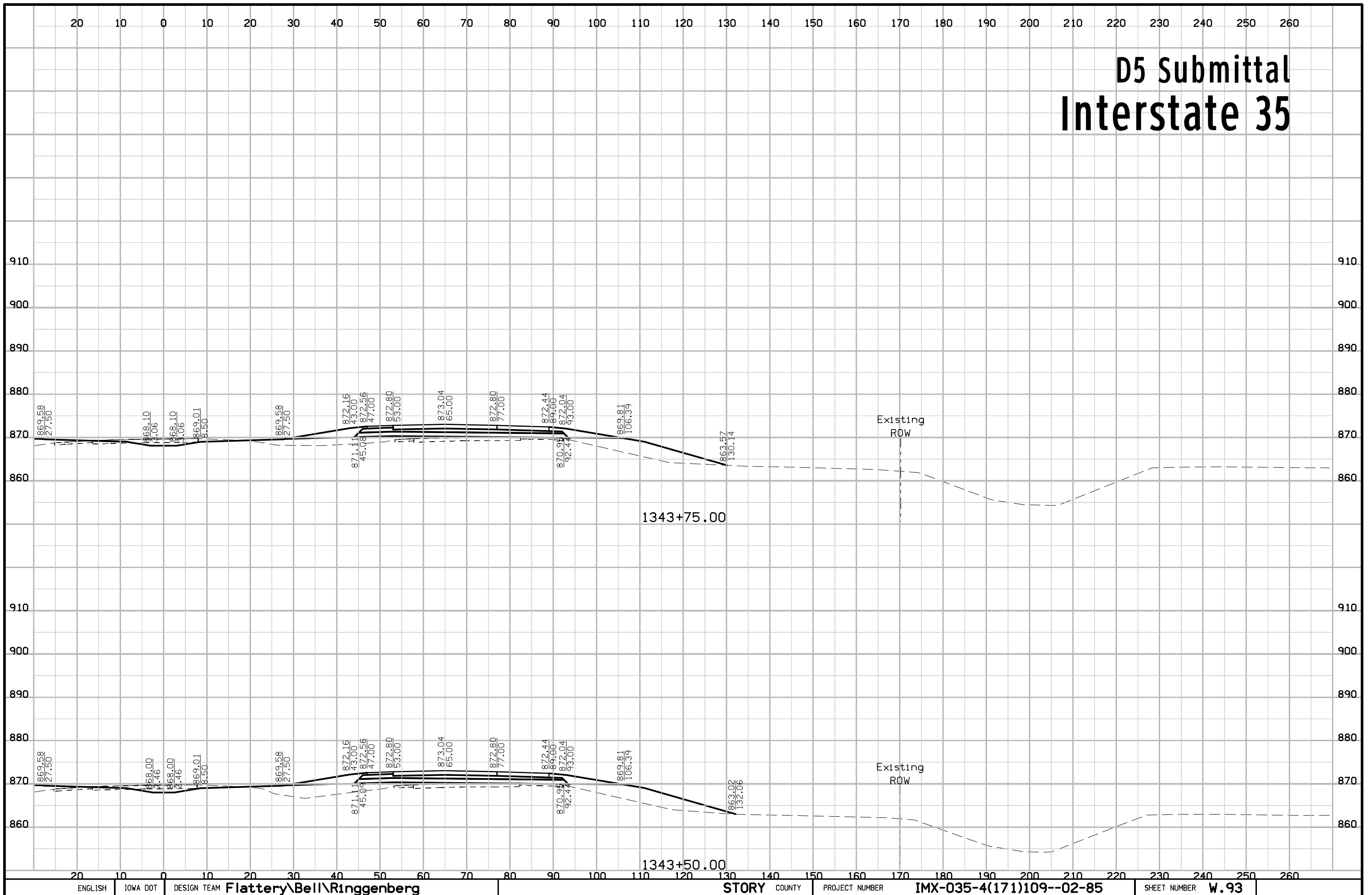
# D5 Submittal Interstate 35



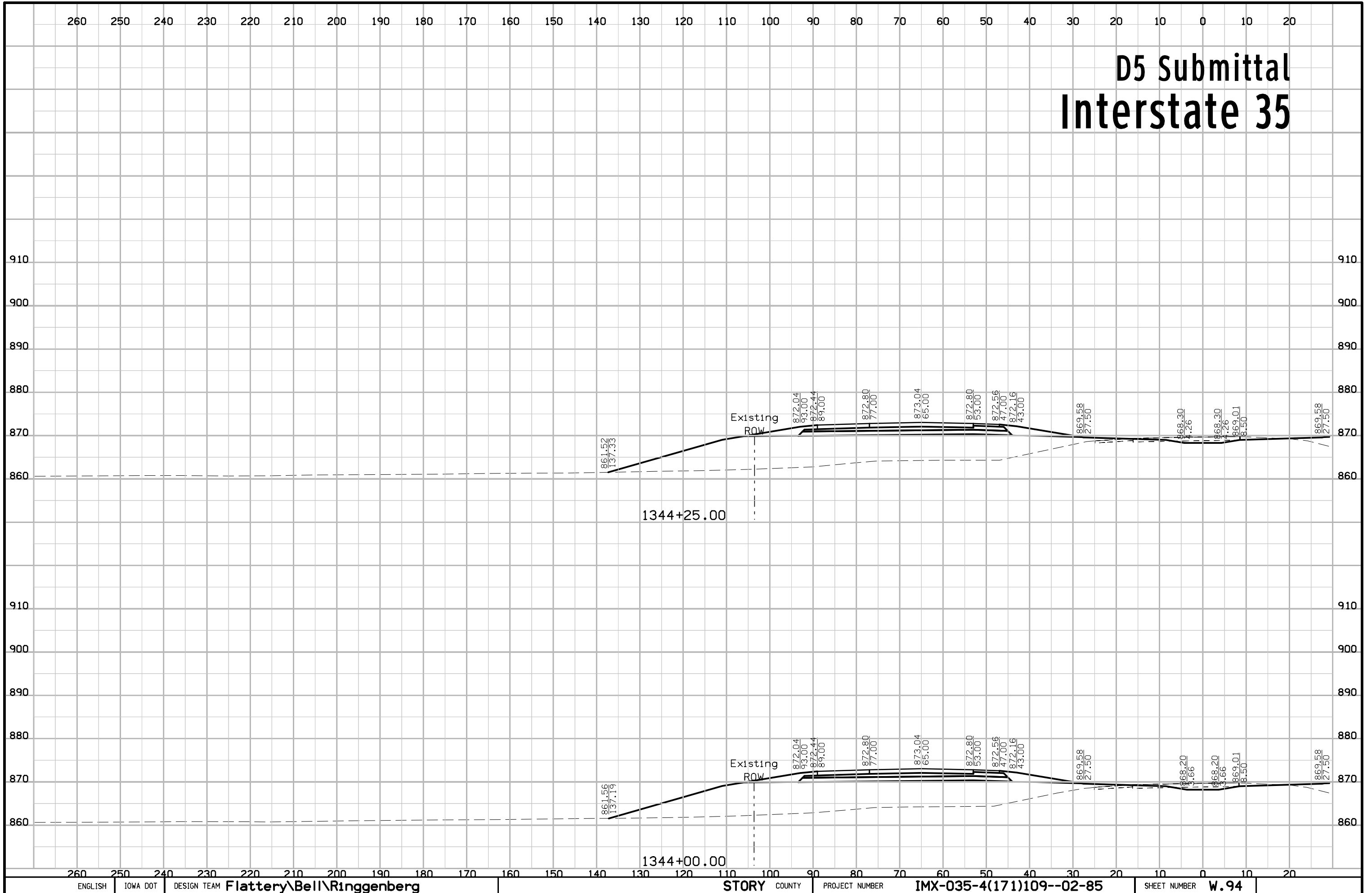
# D5 Submittal Interstate 35



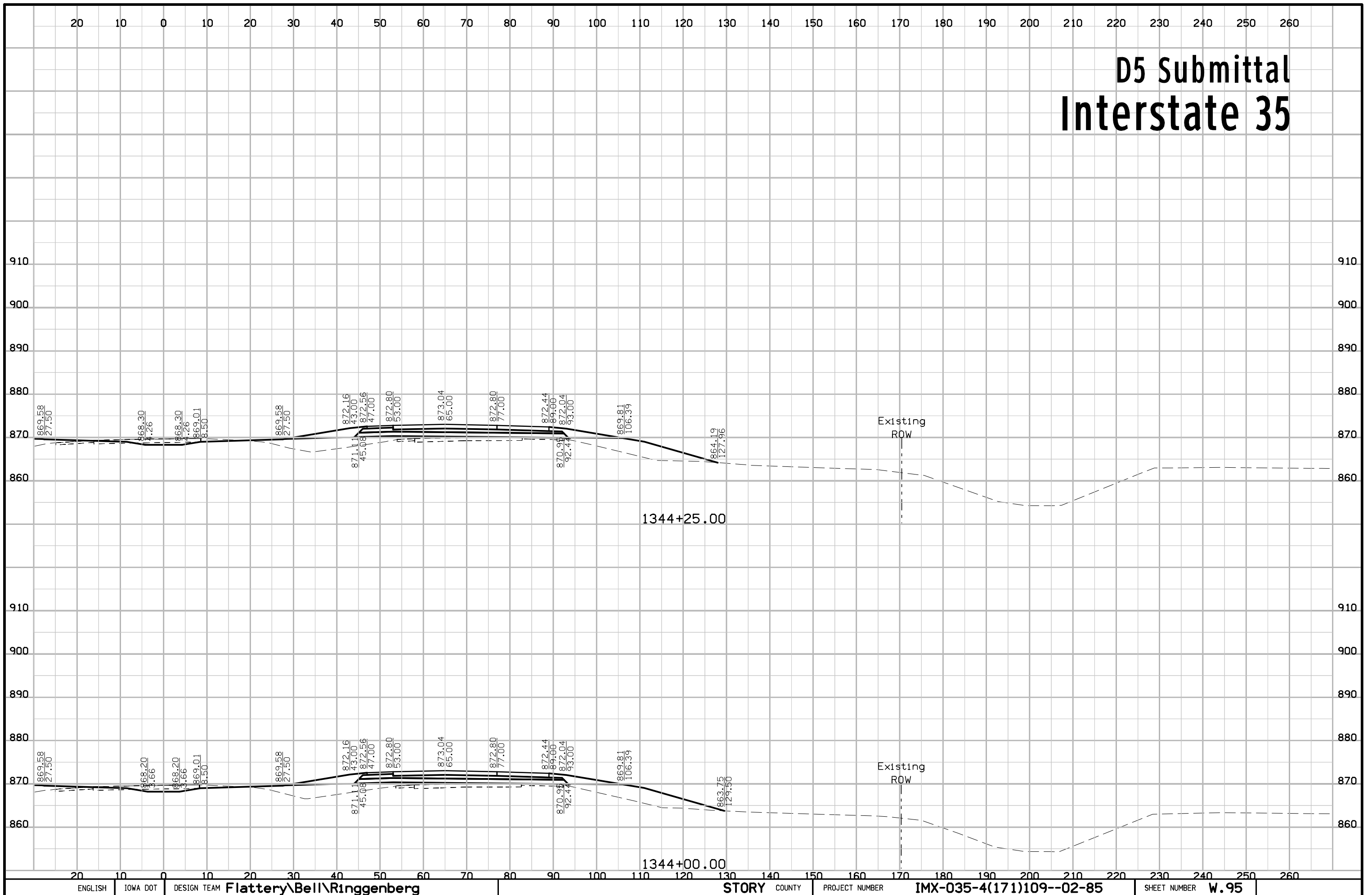
# D5 Submittal Interstate 35



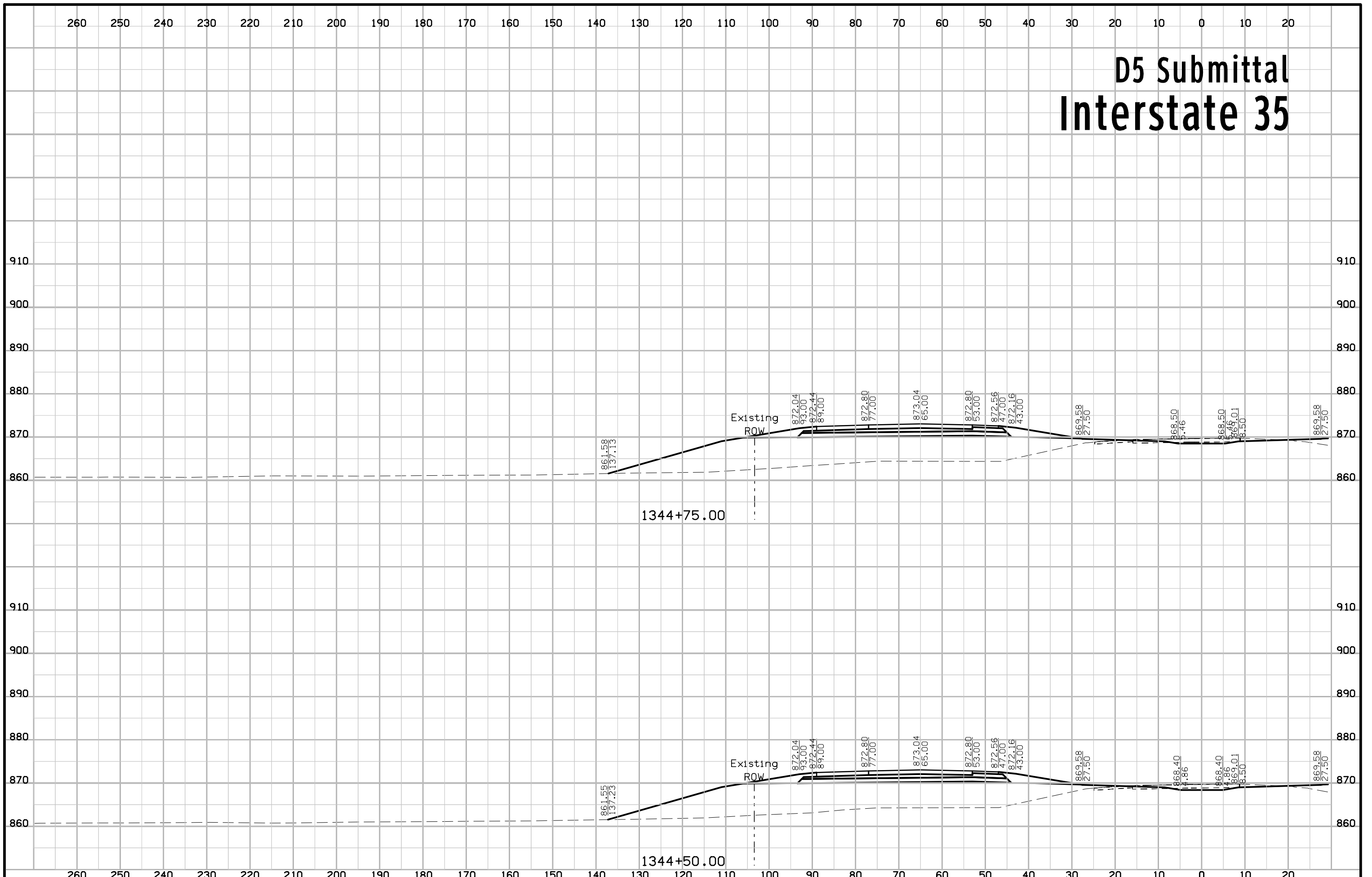
# D5 Submittal Interstate 35



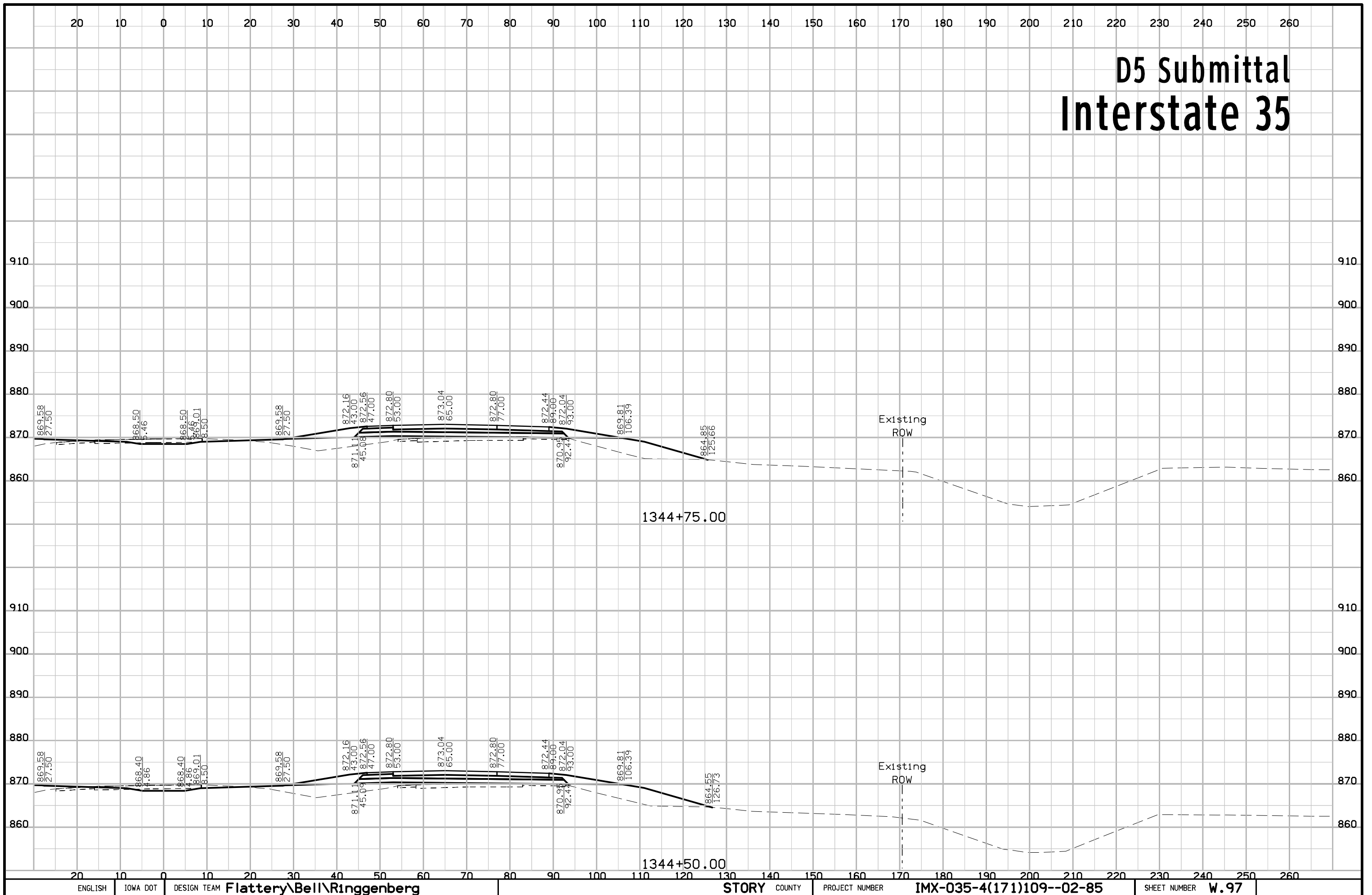
# D5 Submittal Interstate 35



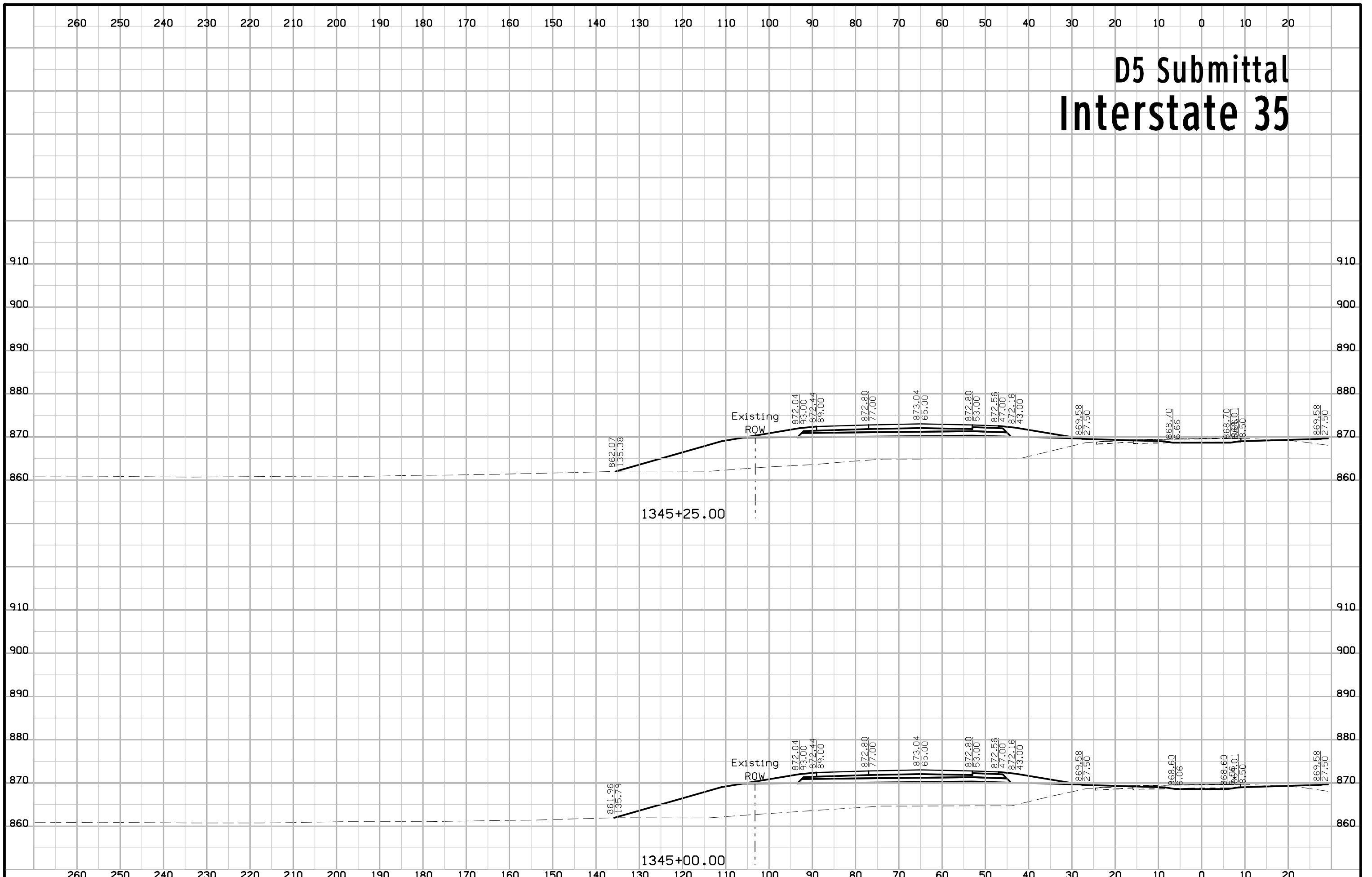
# D5 Submittal Interstate 35



# D5 Submittal Interstate 35

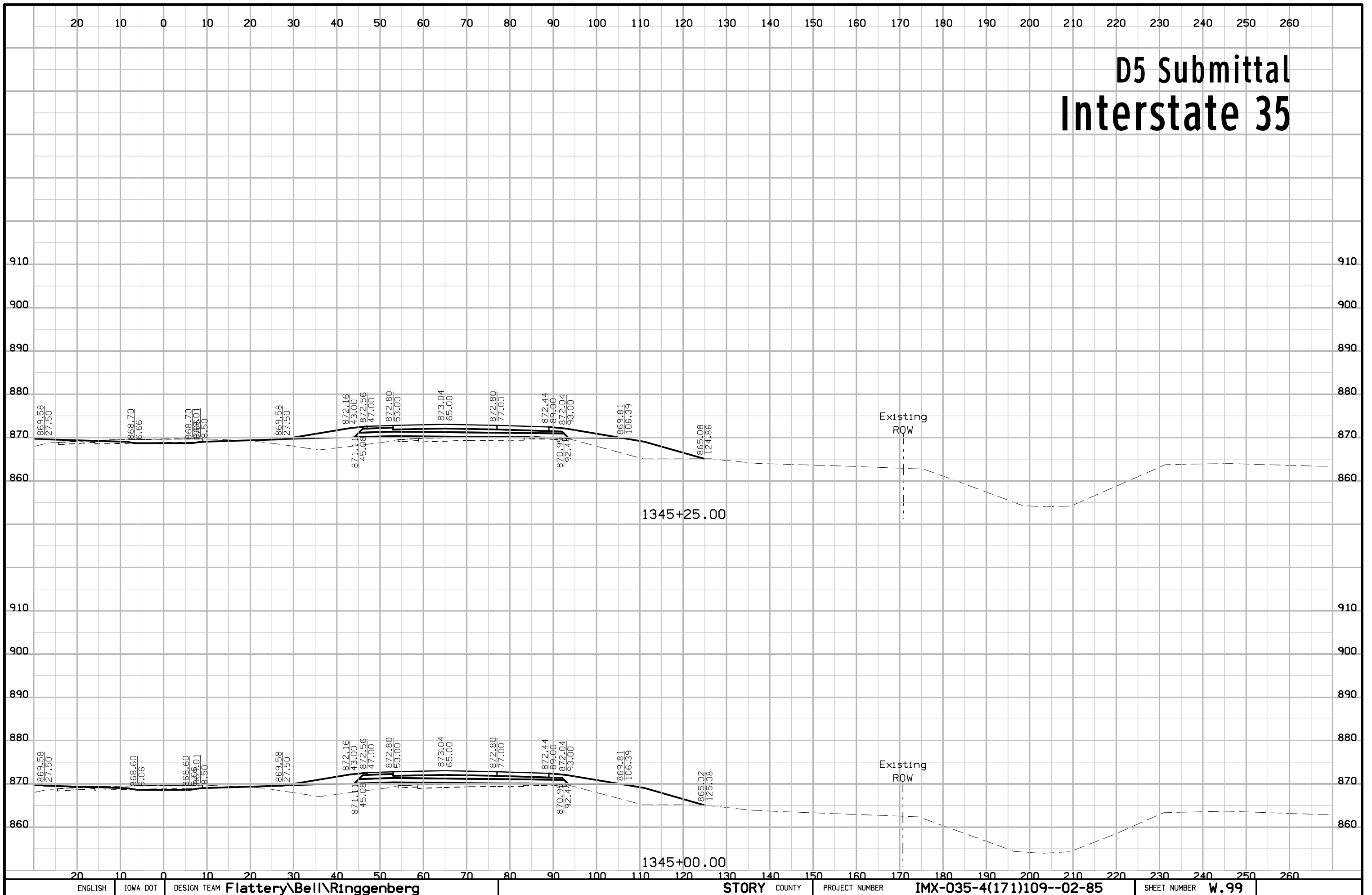


# D5 Submittal Interstate 35

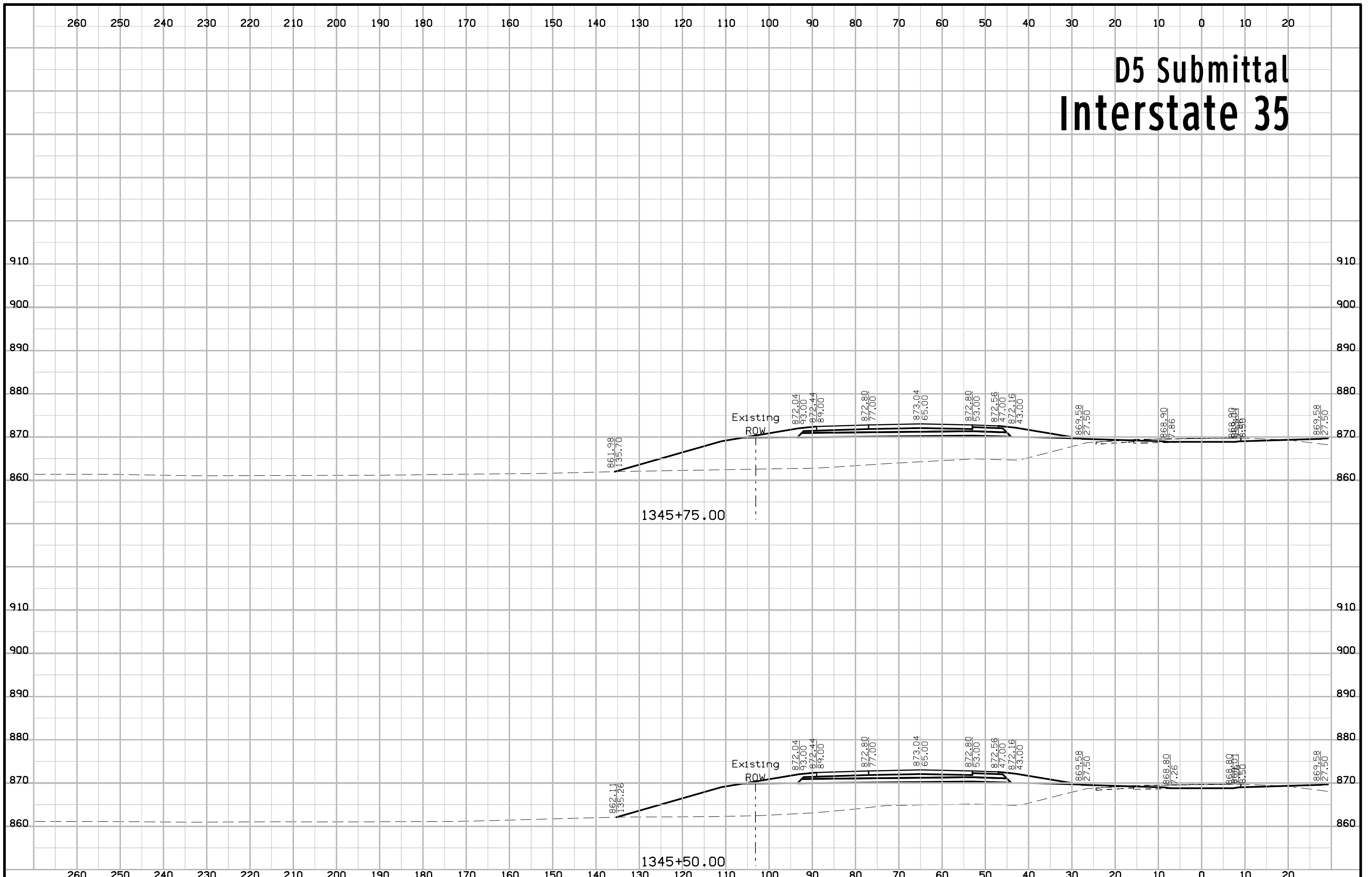




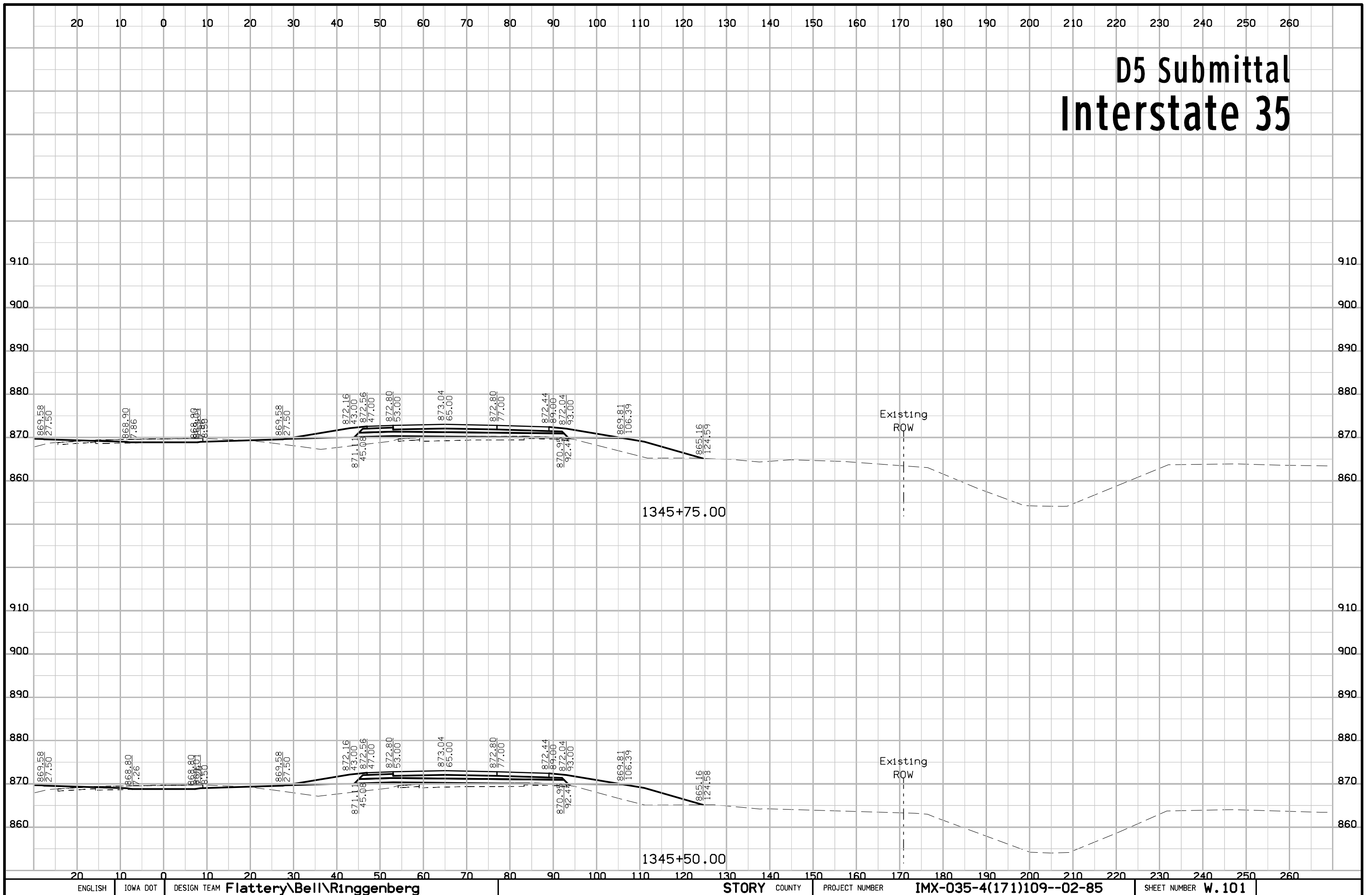
# D5 Submittal Interstate 35



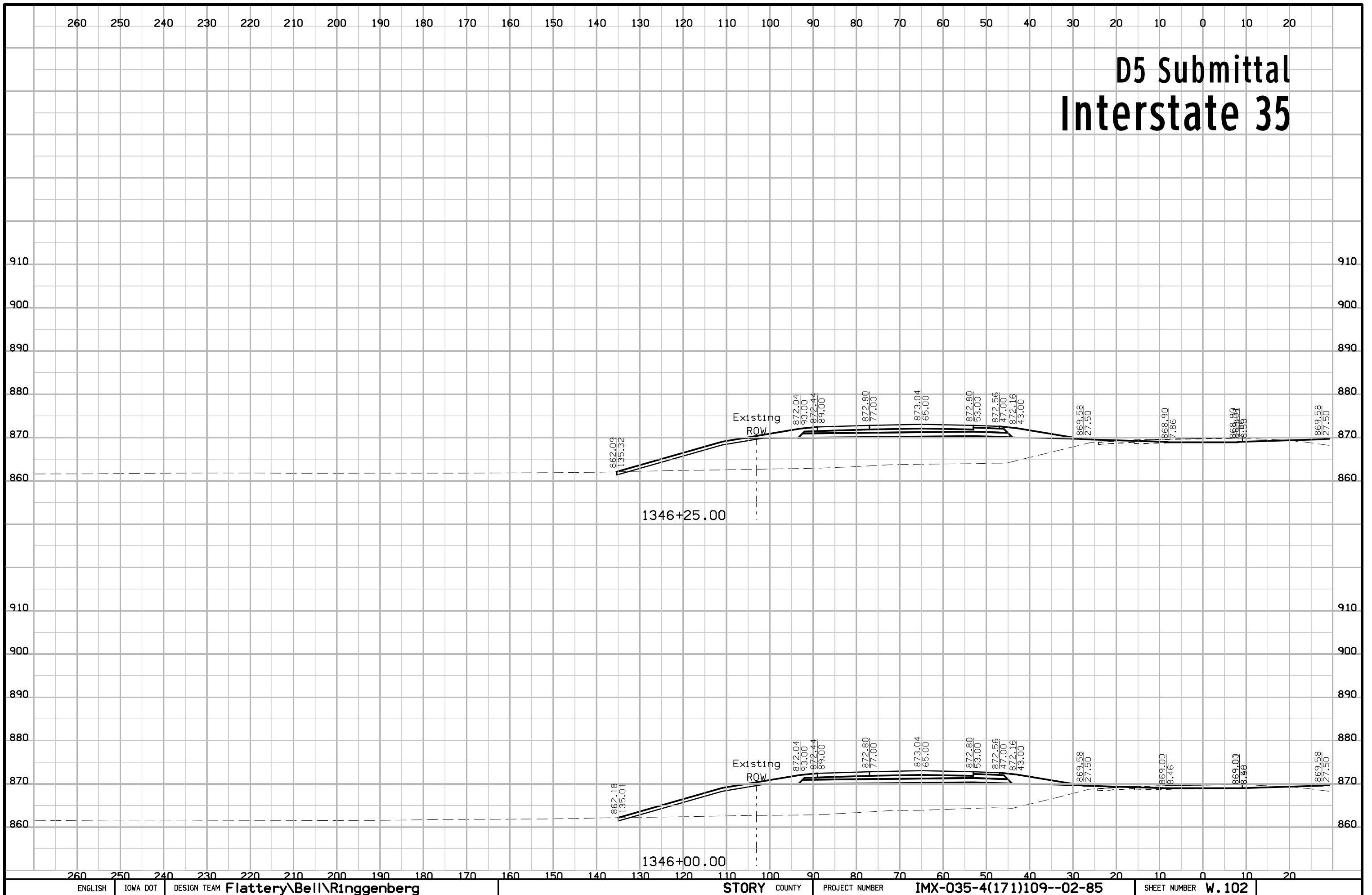
# D5 Submittal Interstate 35



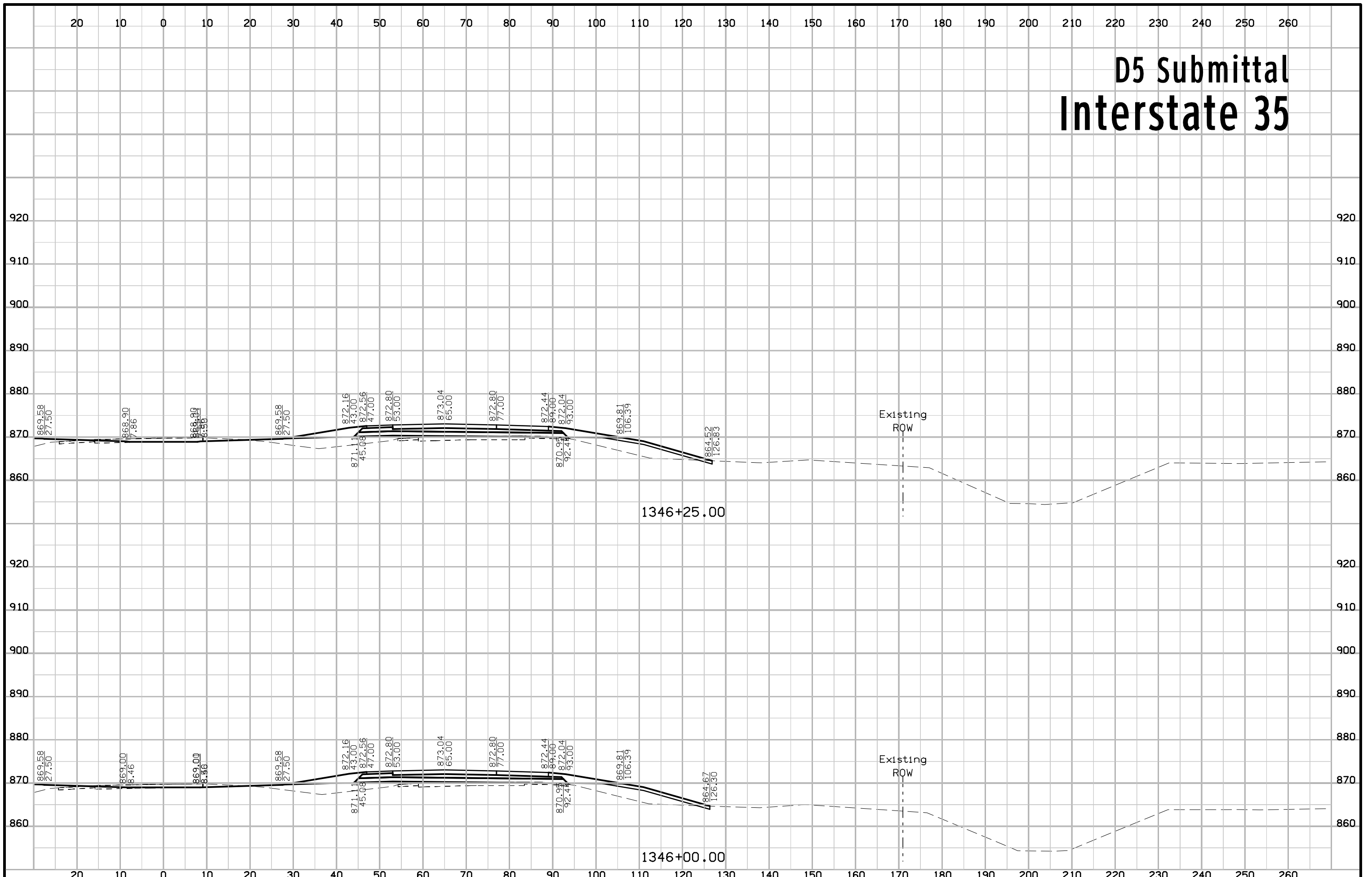
# D5 Submittal Interstate 35



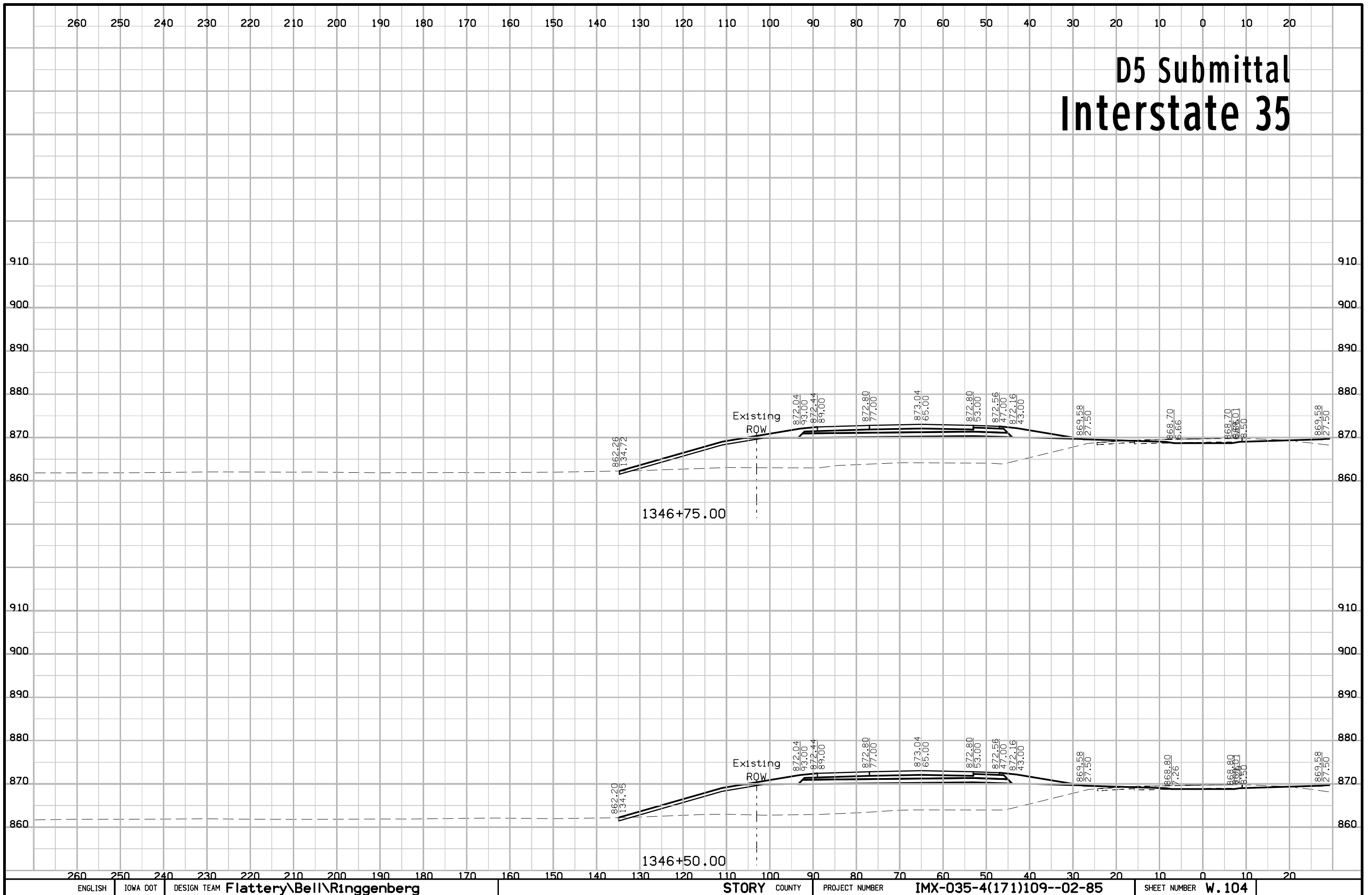
# D5 Submittal Interstate 35



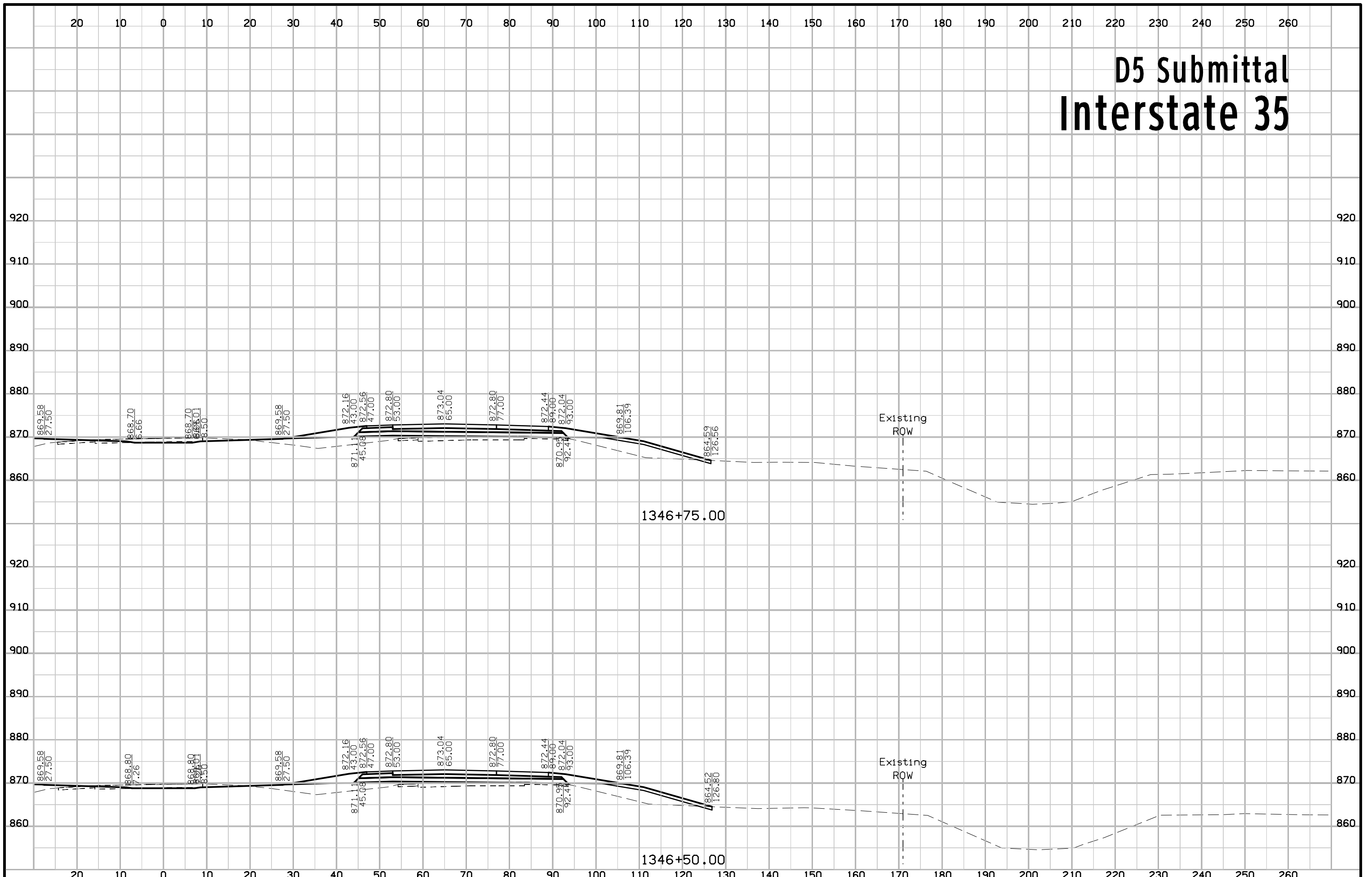
# D5 Submittal Interstate 35



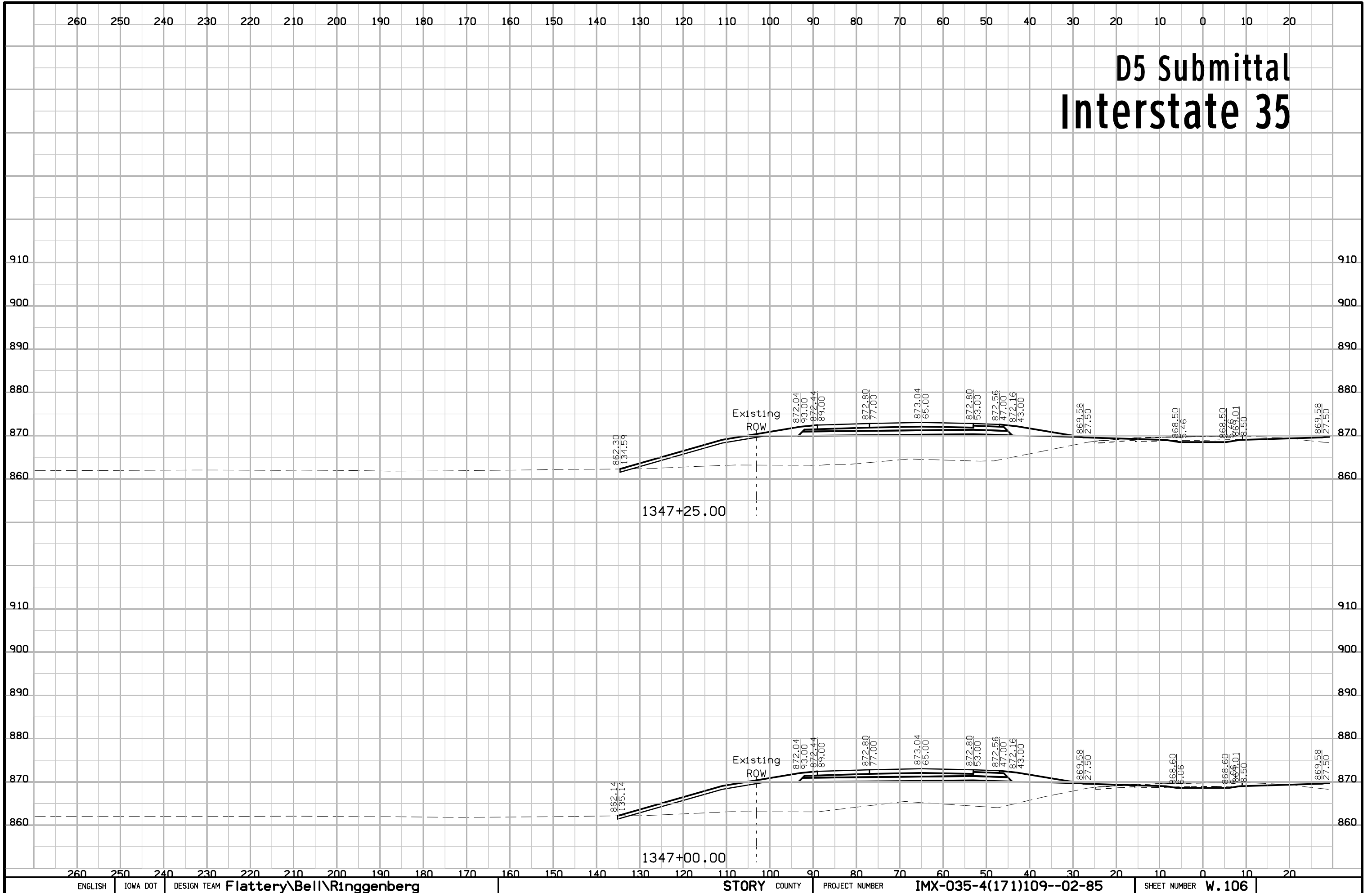
# D5 Submittal Interstate 35



# D5 Submittal Interstate 35

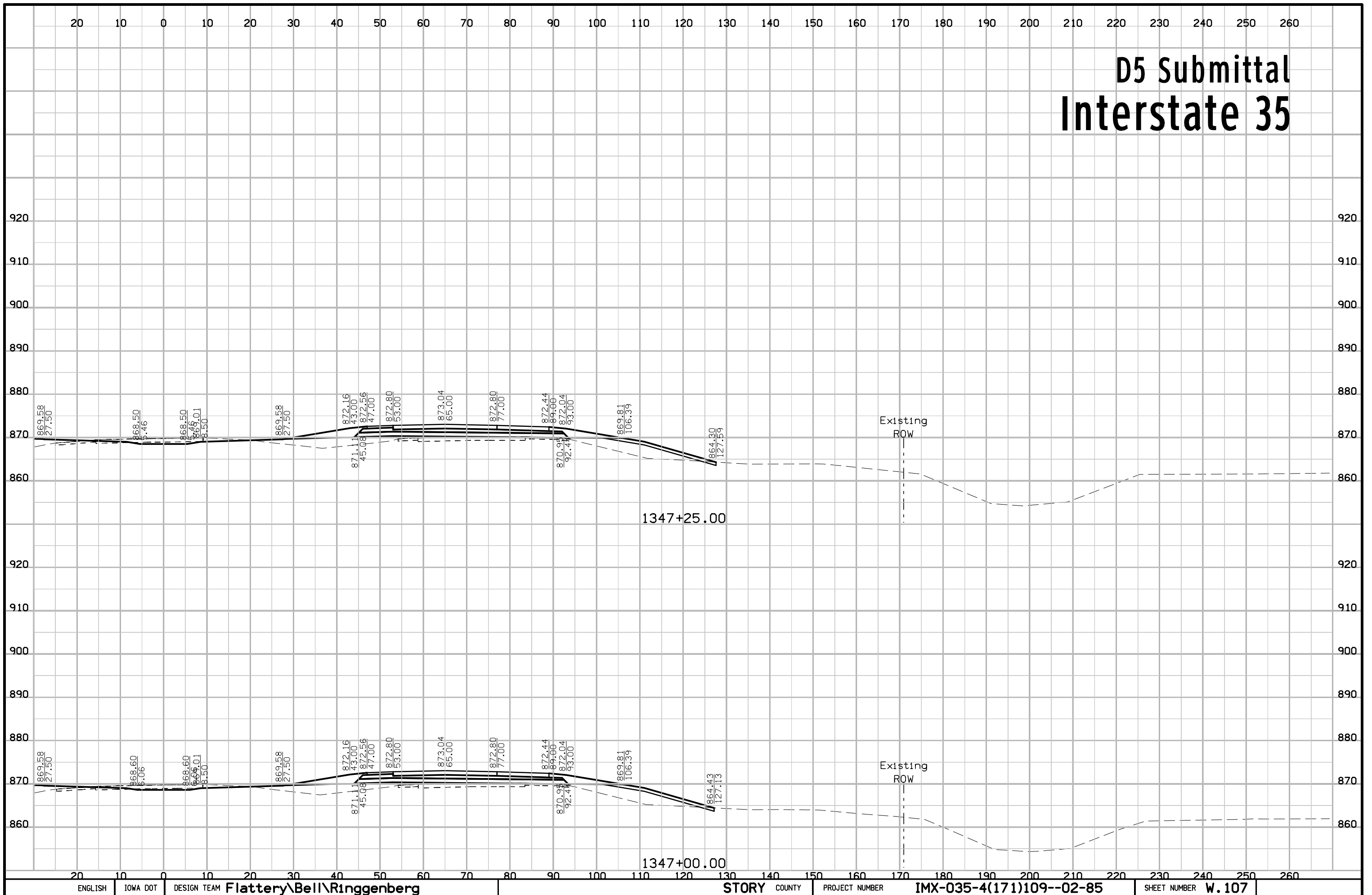


# D5 Submittal Interstate 35

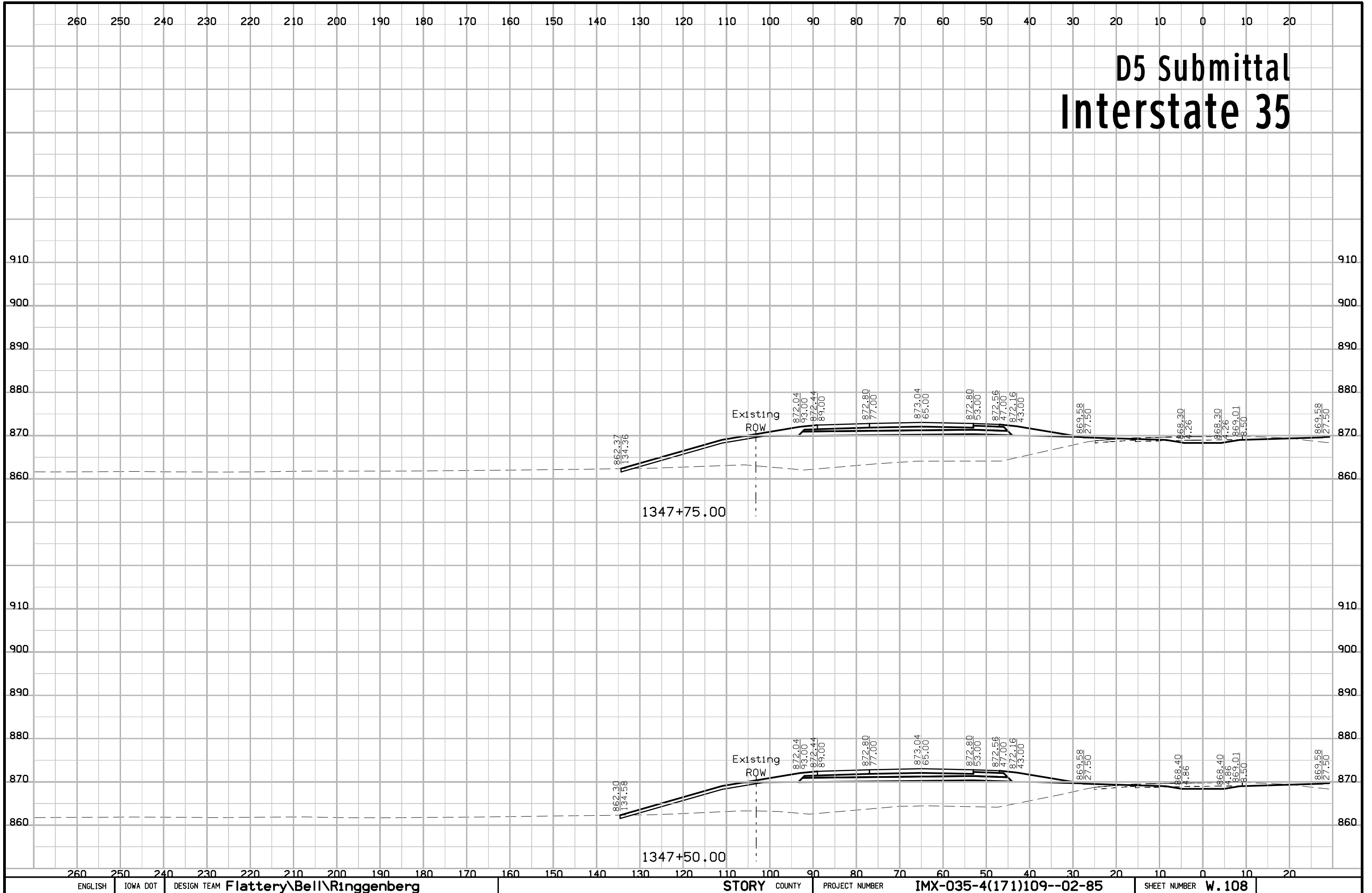




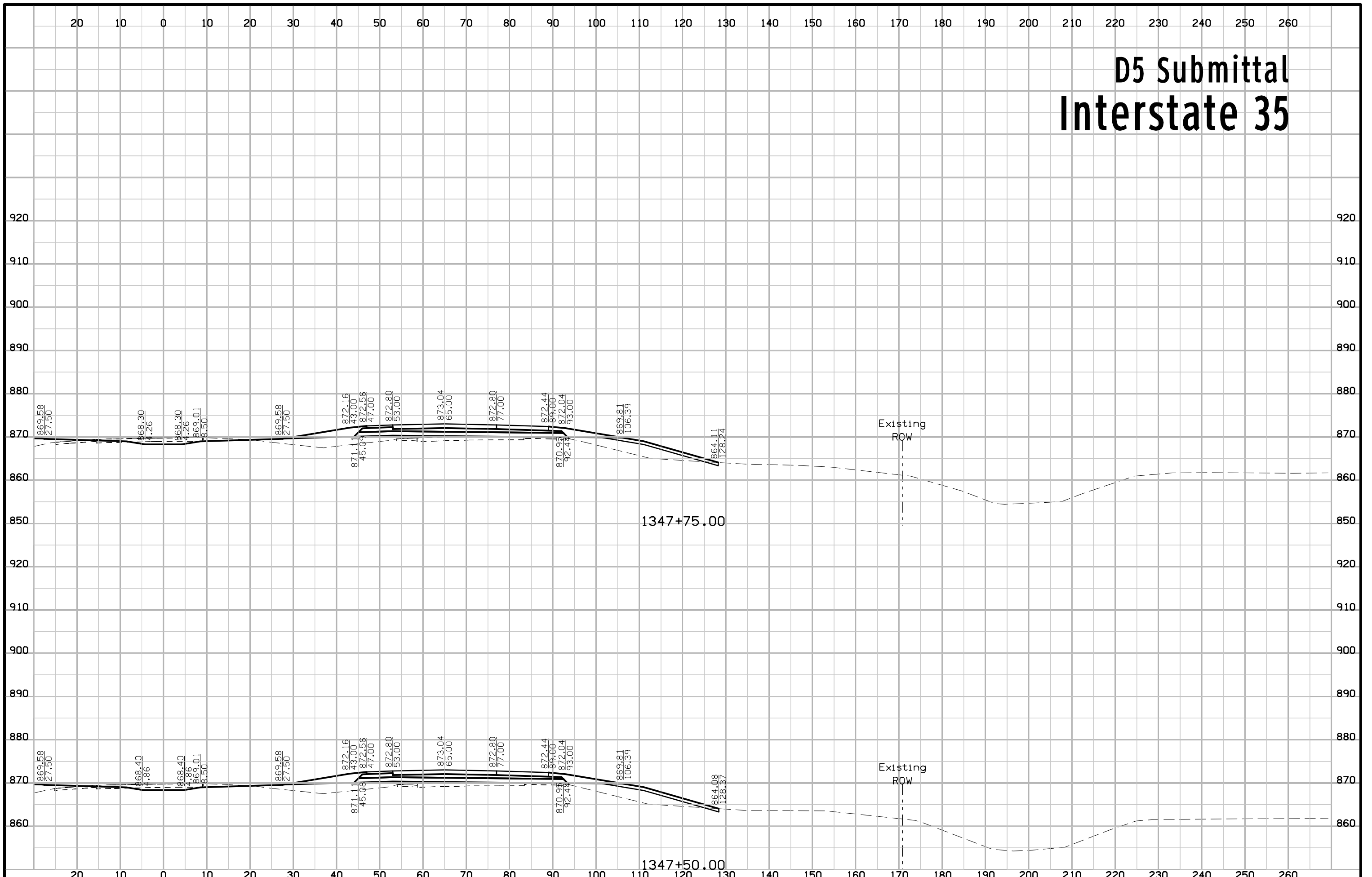
# D5 Submittal Interstate 35



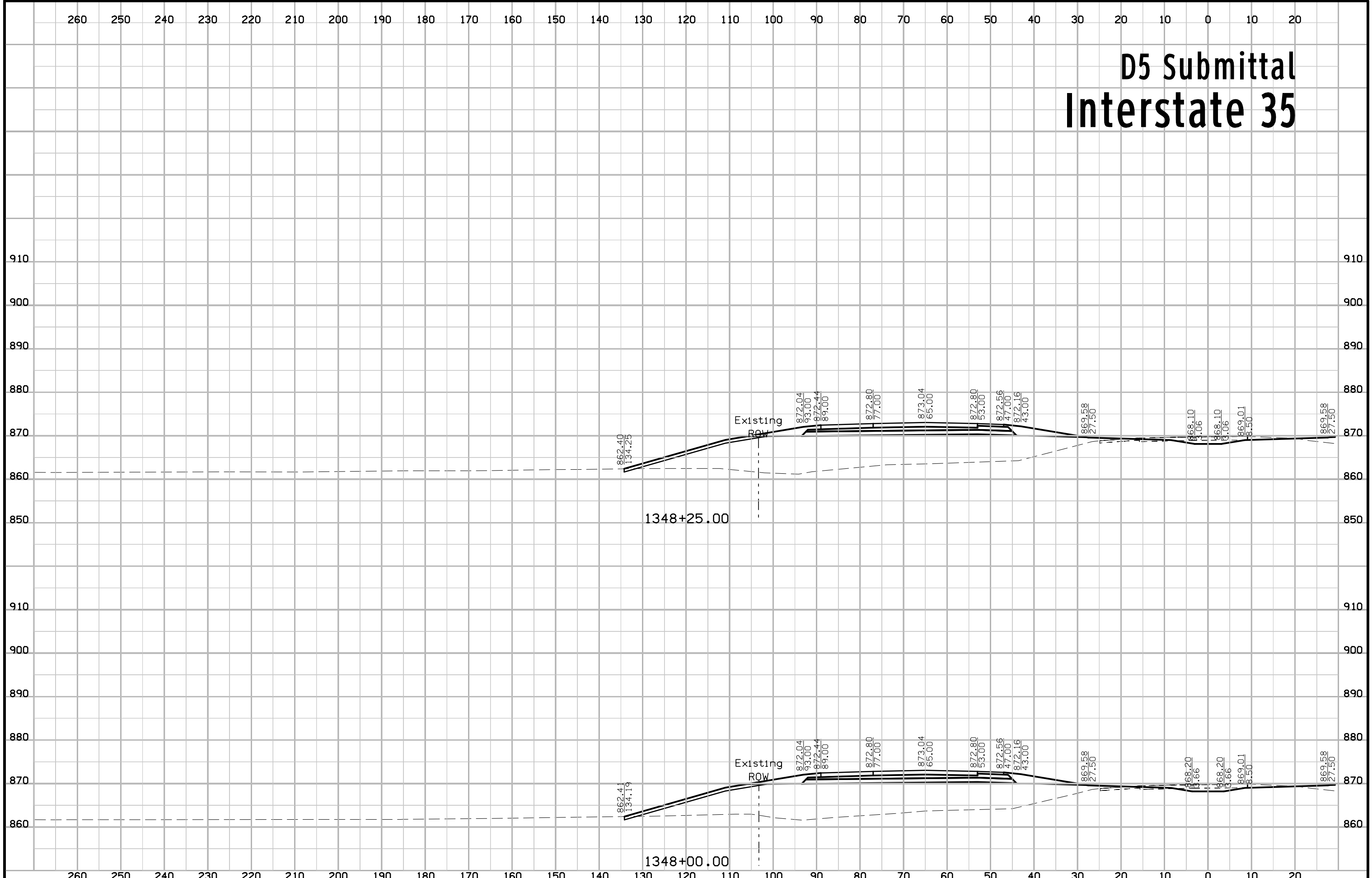
# D5 Submittal Interstate 35



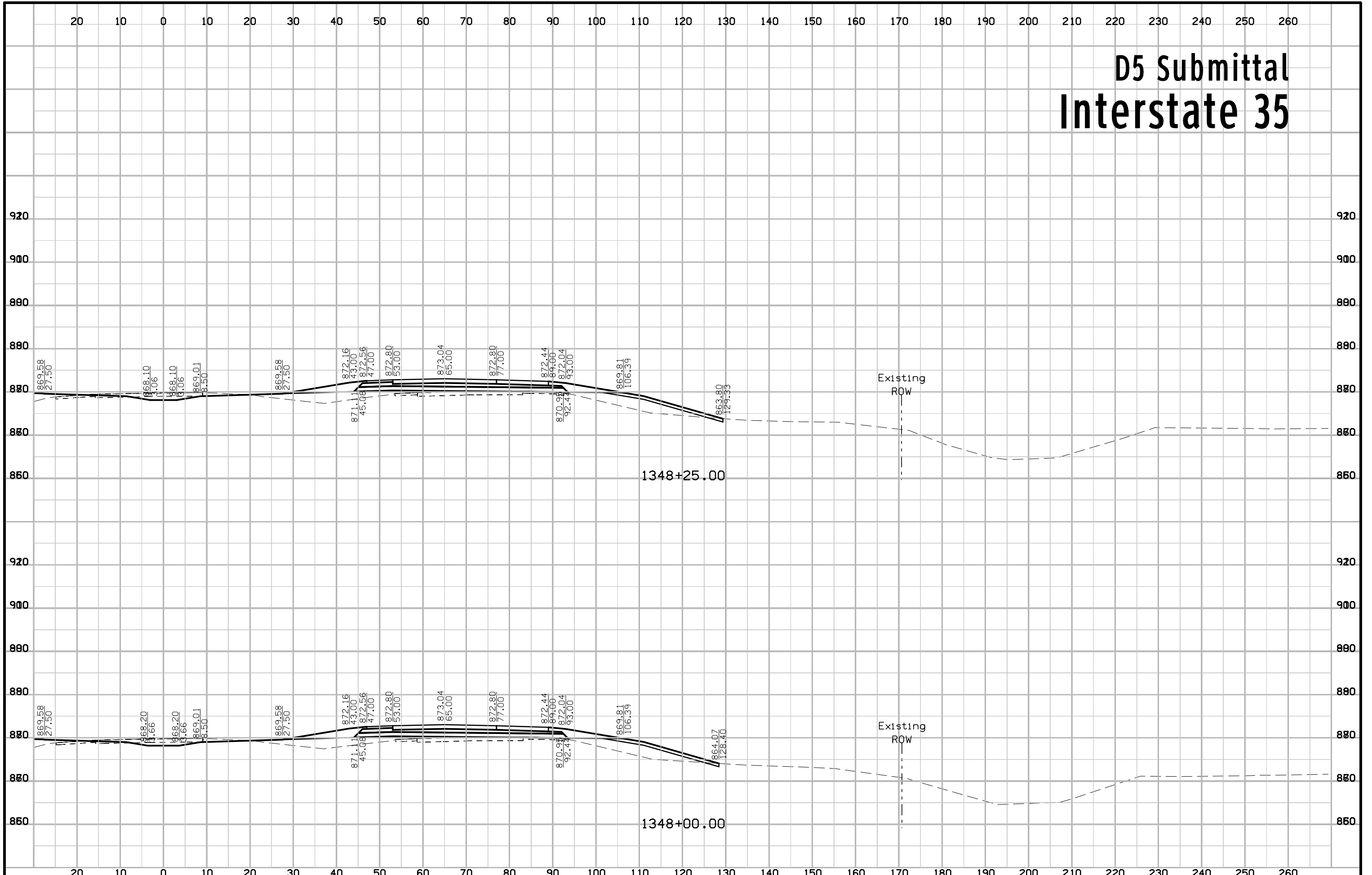
# D5 Submittal Interstate 35



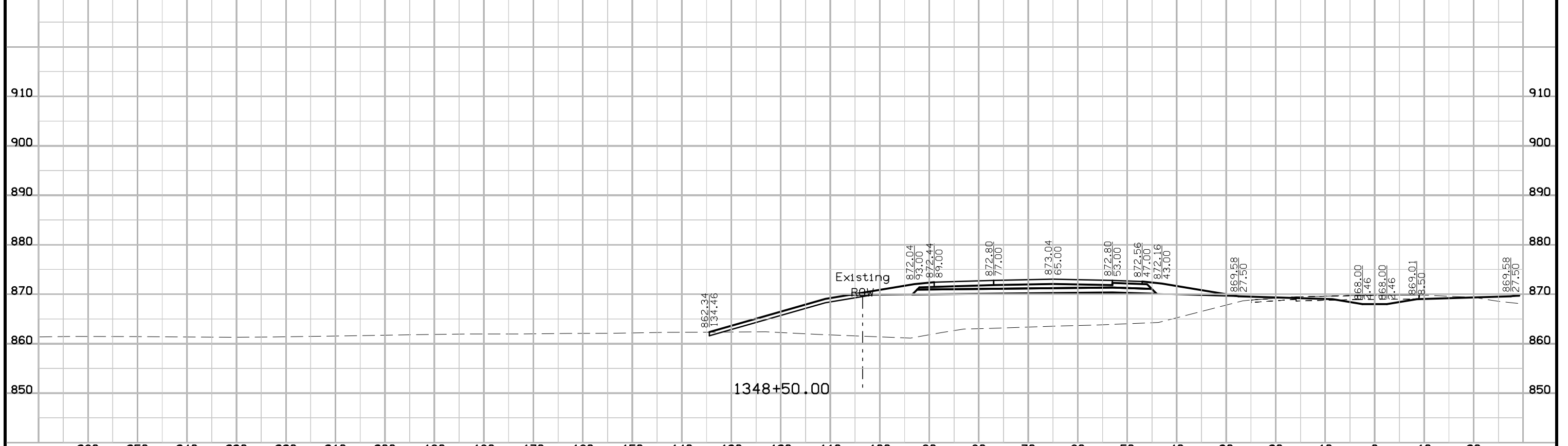
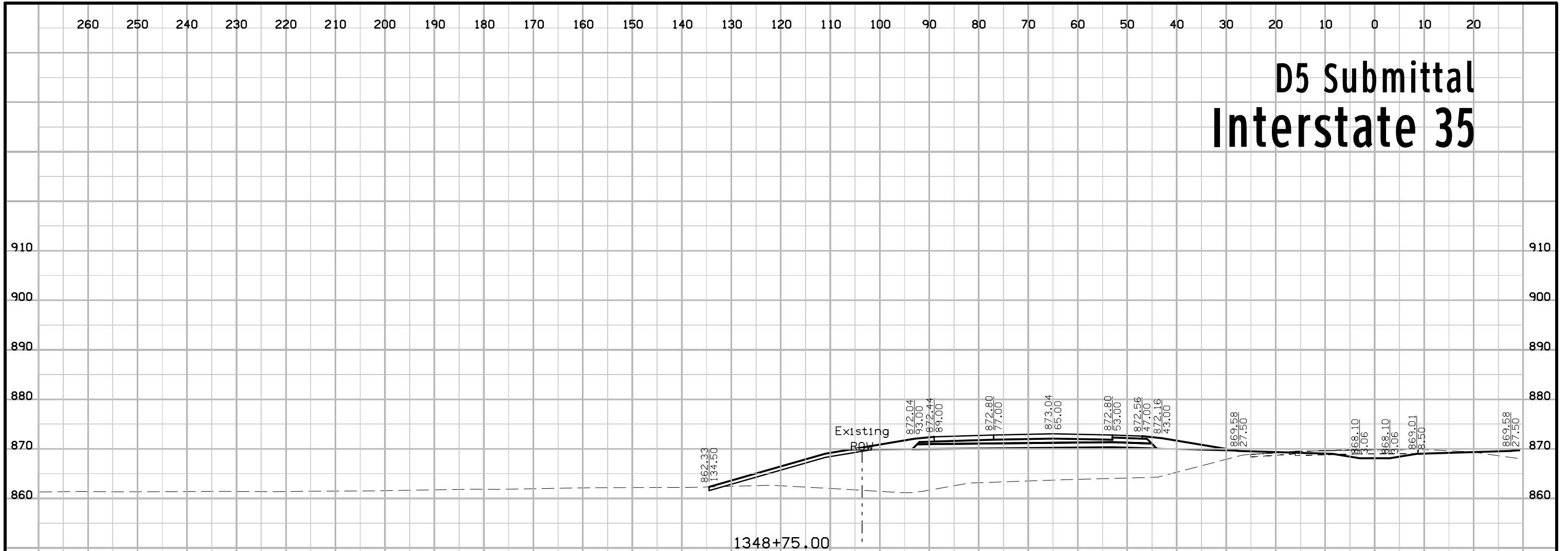
# D5 Submittal Interstate 35



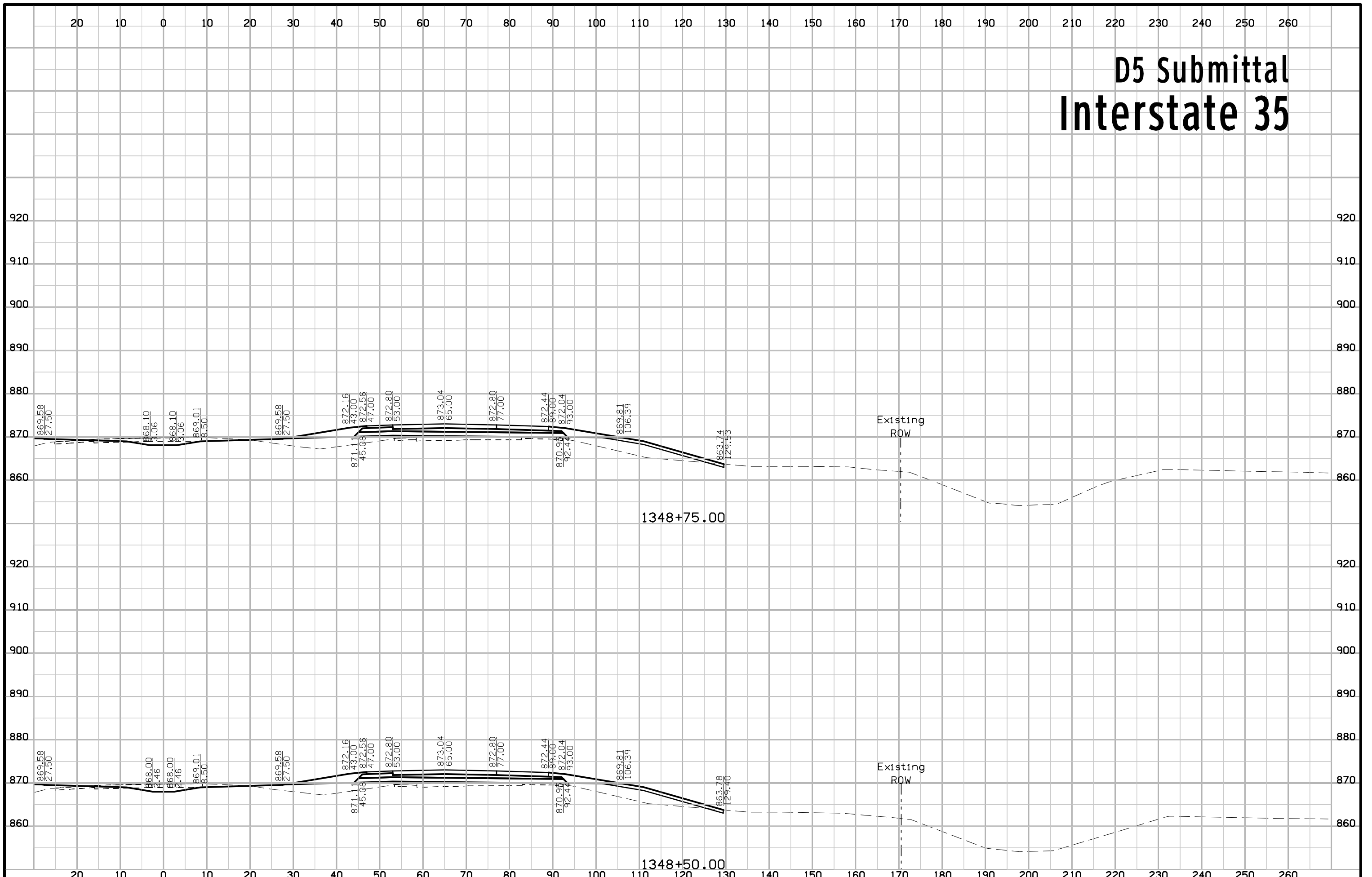
# D5 Submittal Interstate 35



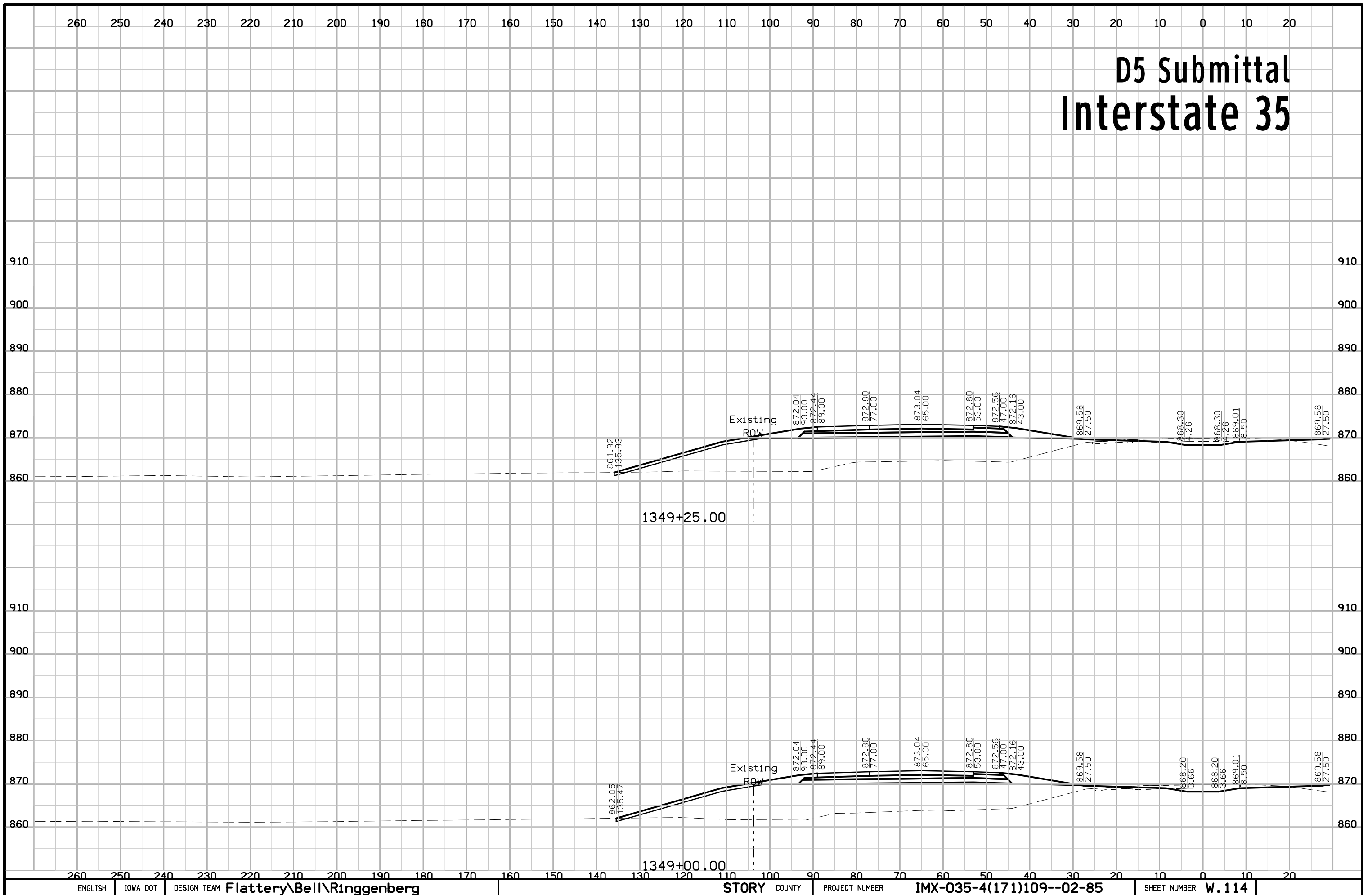
# D5 Submittal Interstate 35



# D5 Submittal Interstate 35

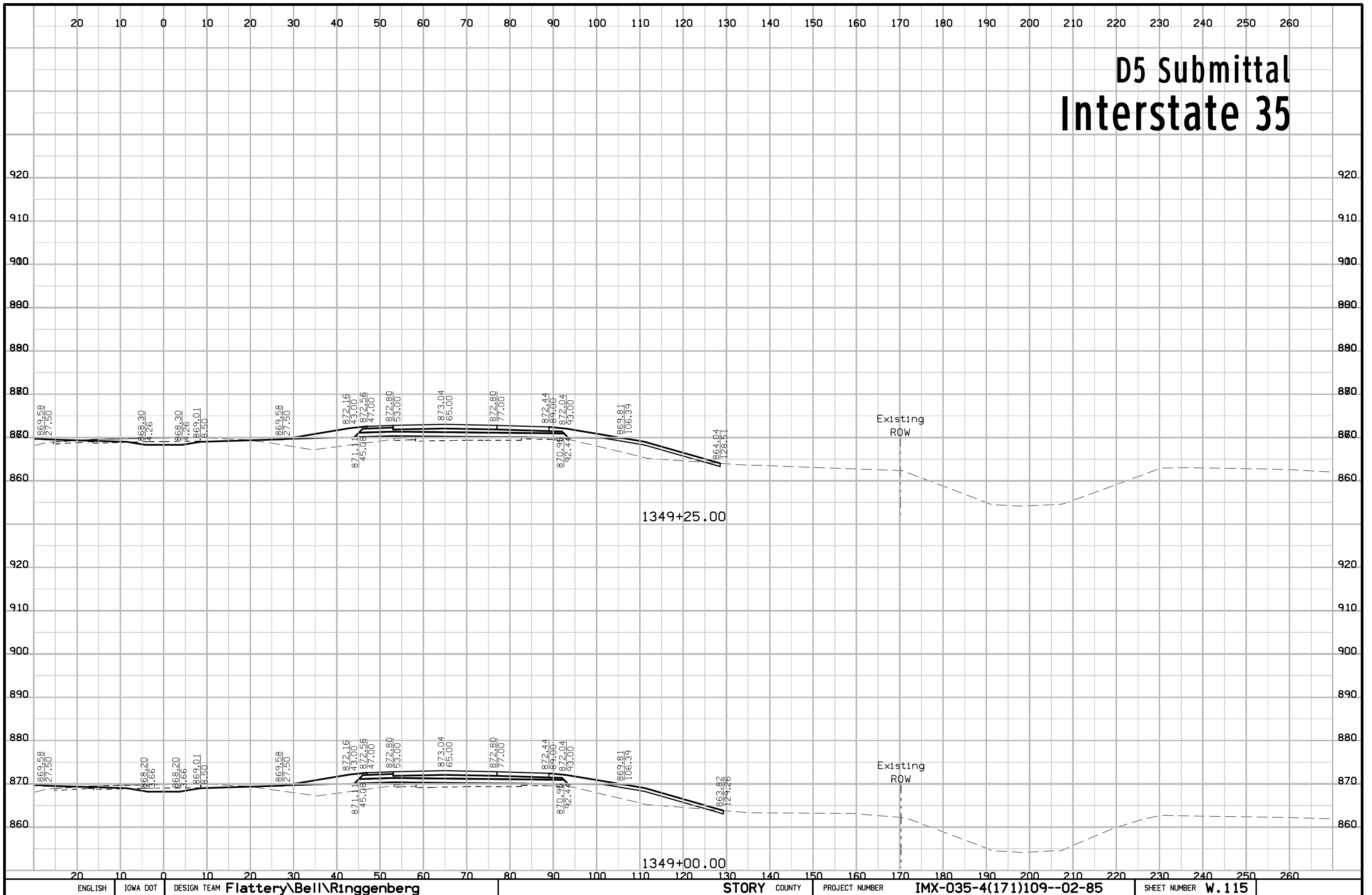


# D5 Submittal Interstate 35

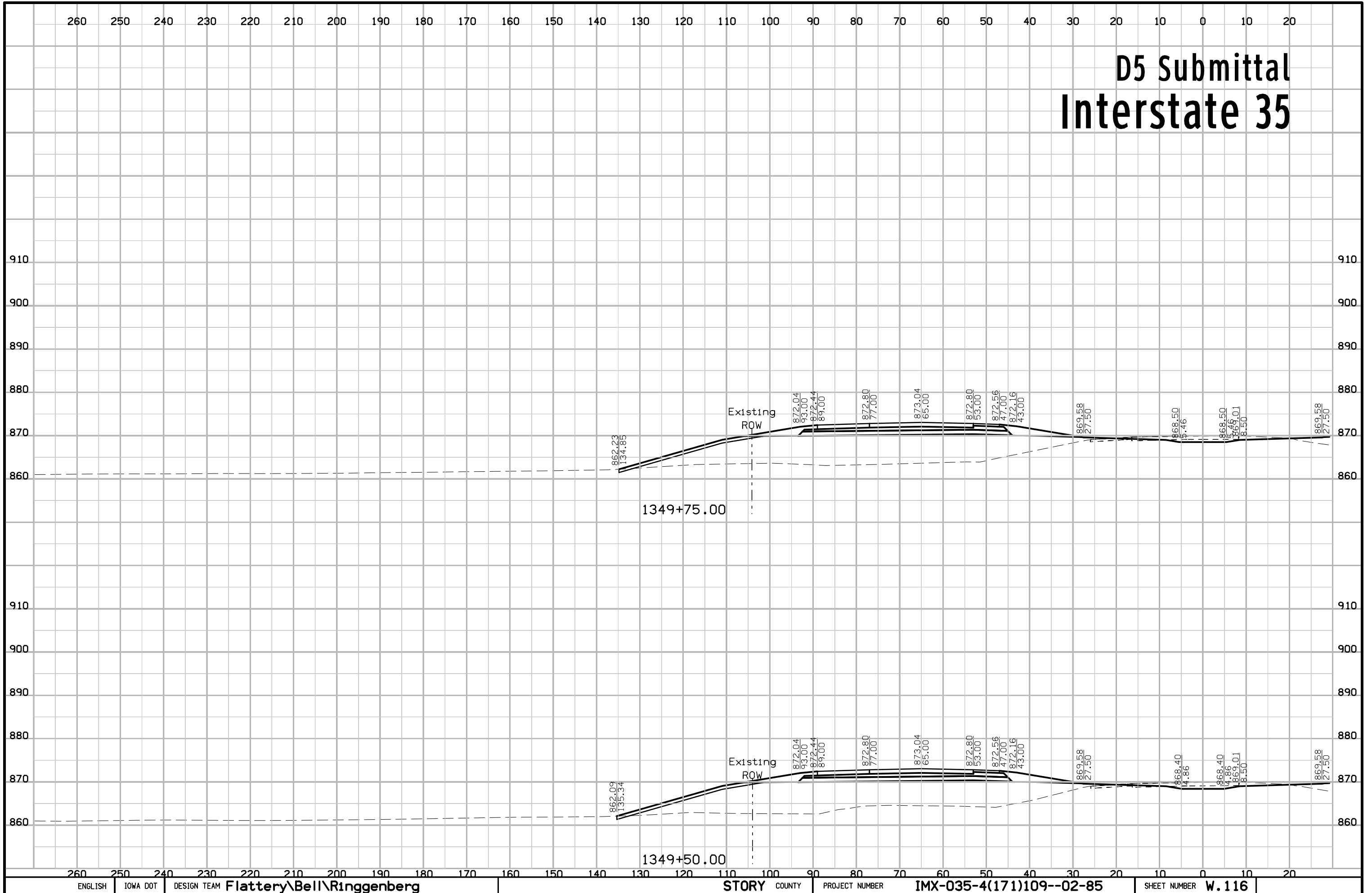




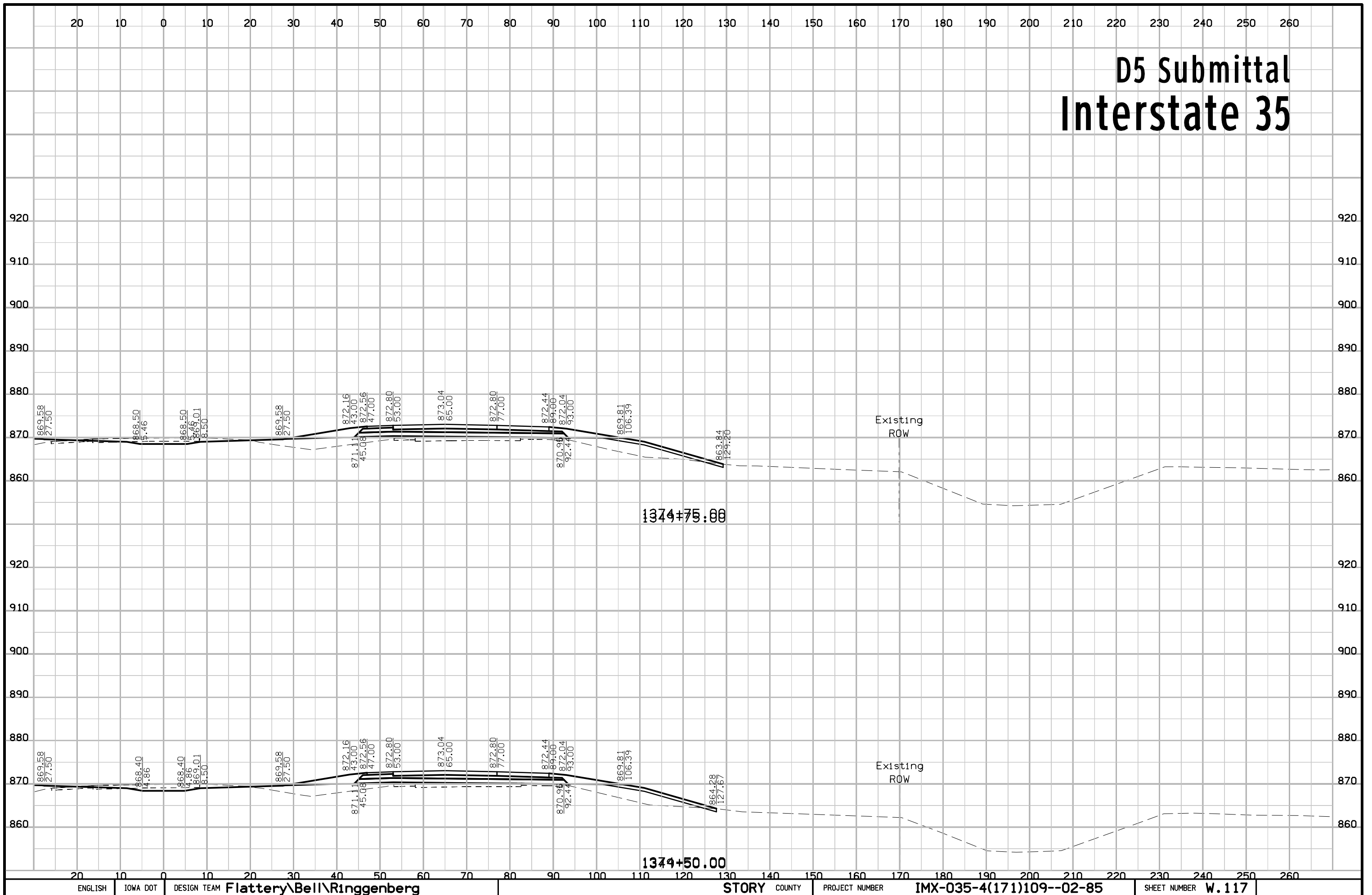
# D5 Submittal Interstate 35



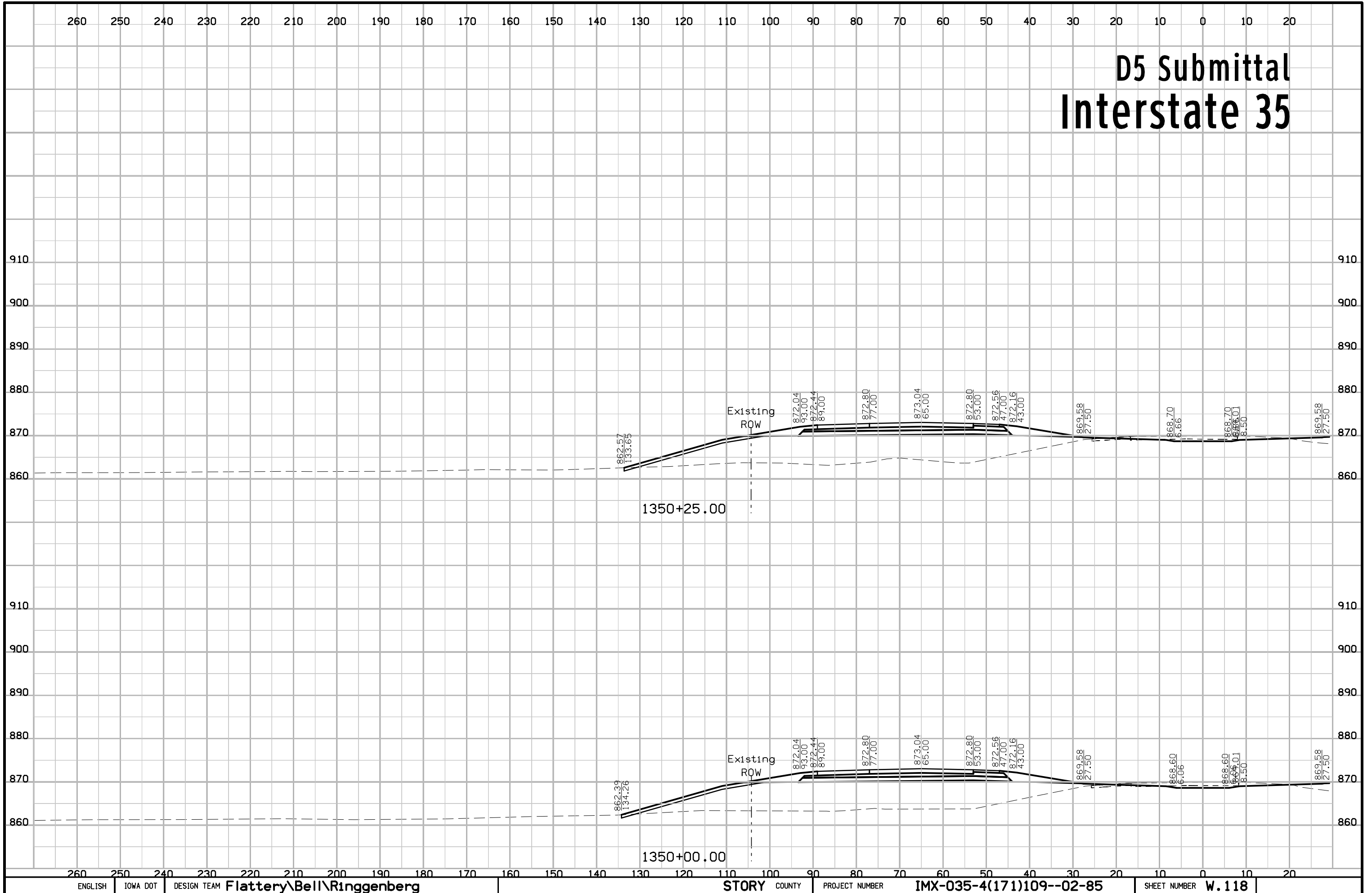
# D5 Submittal Interstate 35



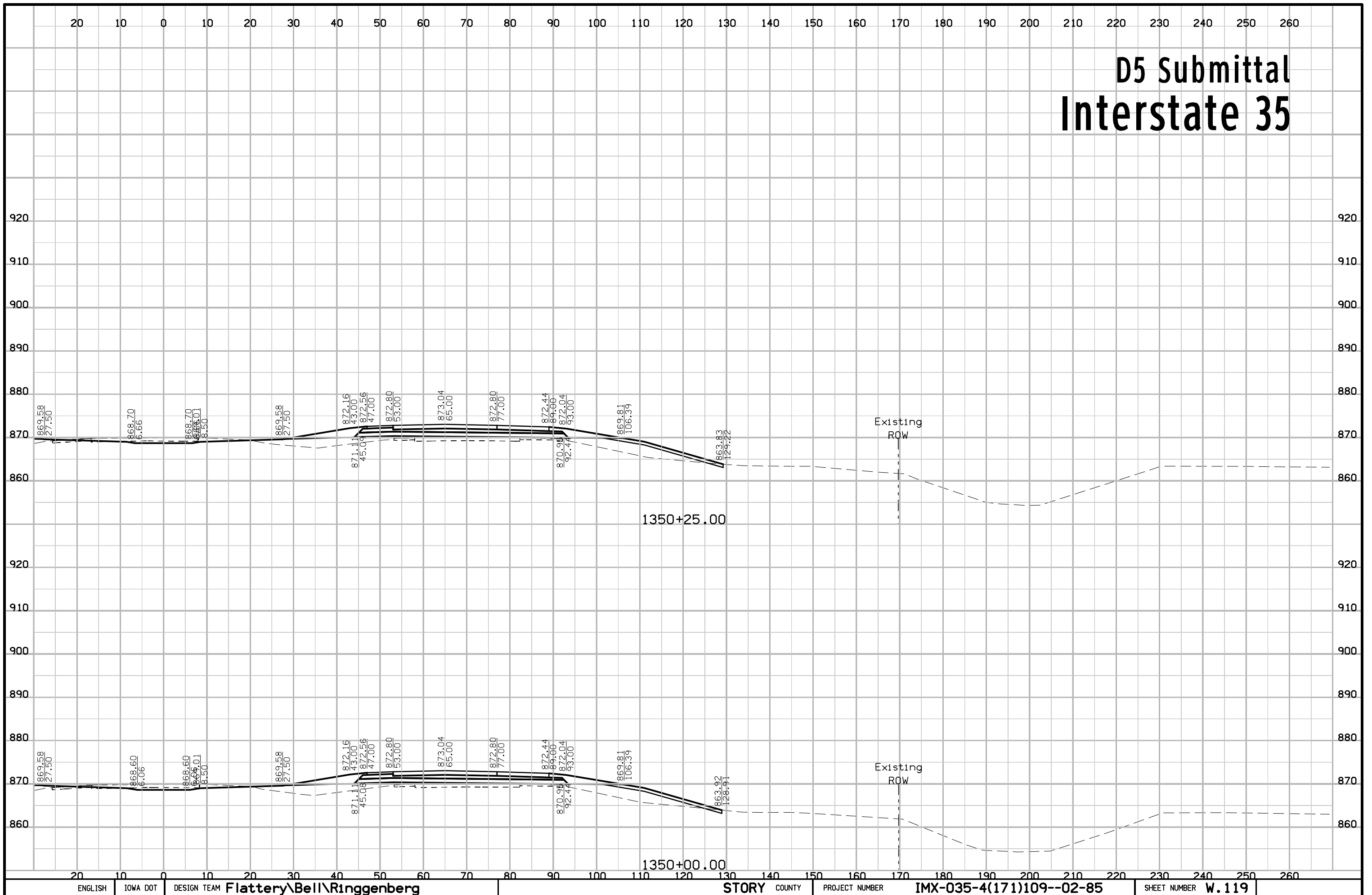
# D5 Submittal Interstate 35



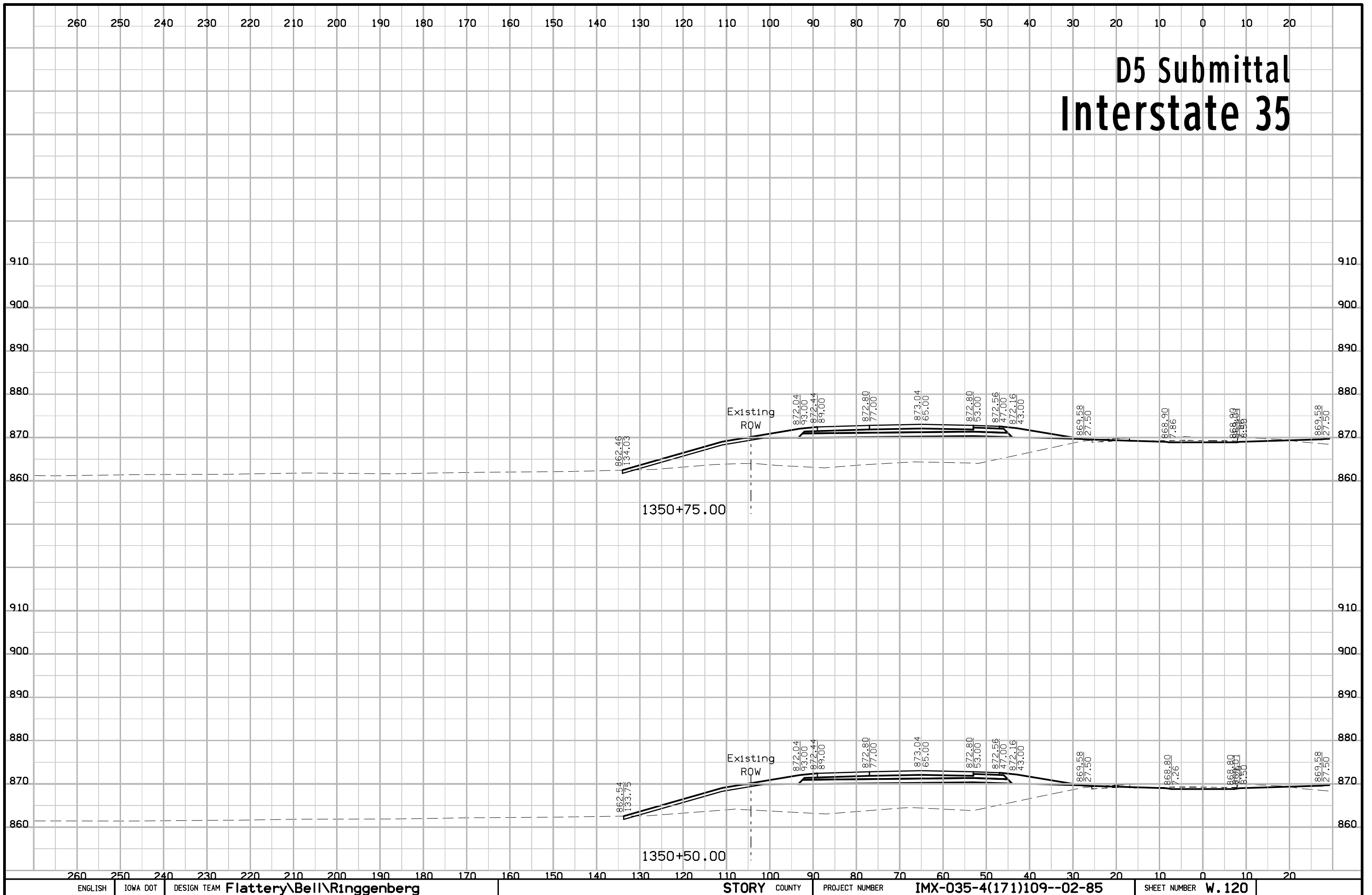
# D5 Submittal Interstate 35



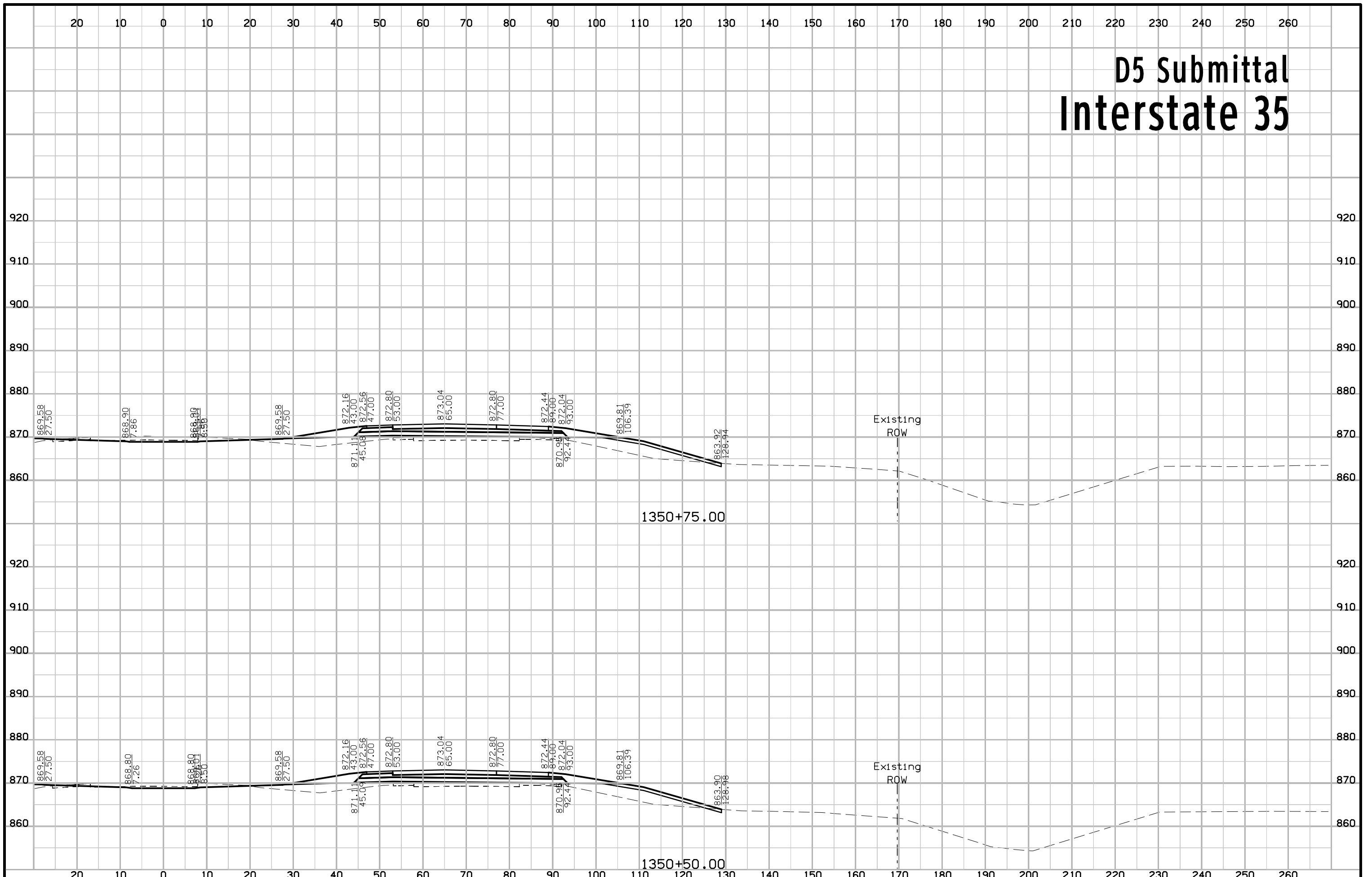
# D5 Submittal Interstate 35



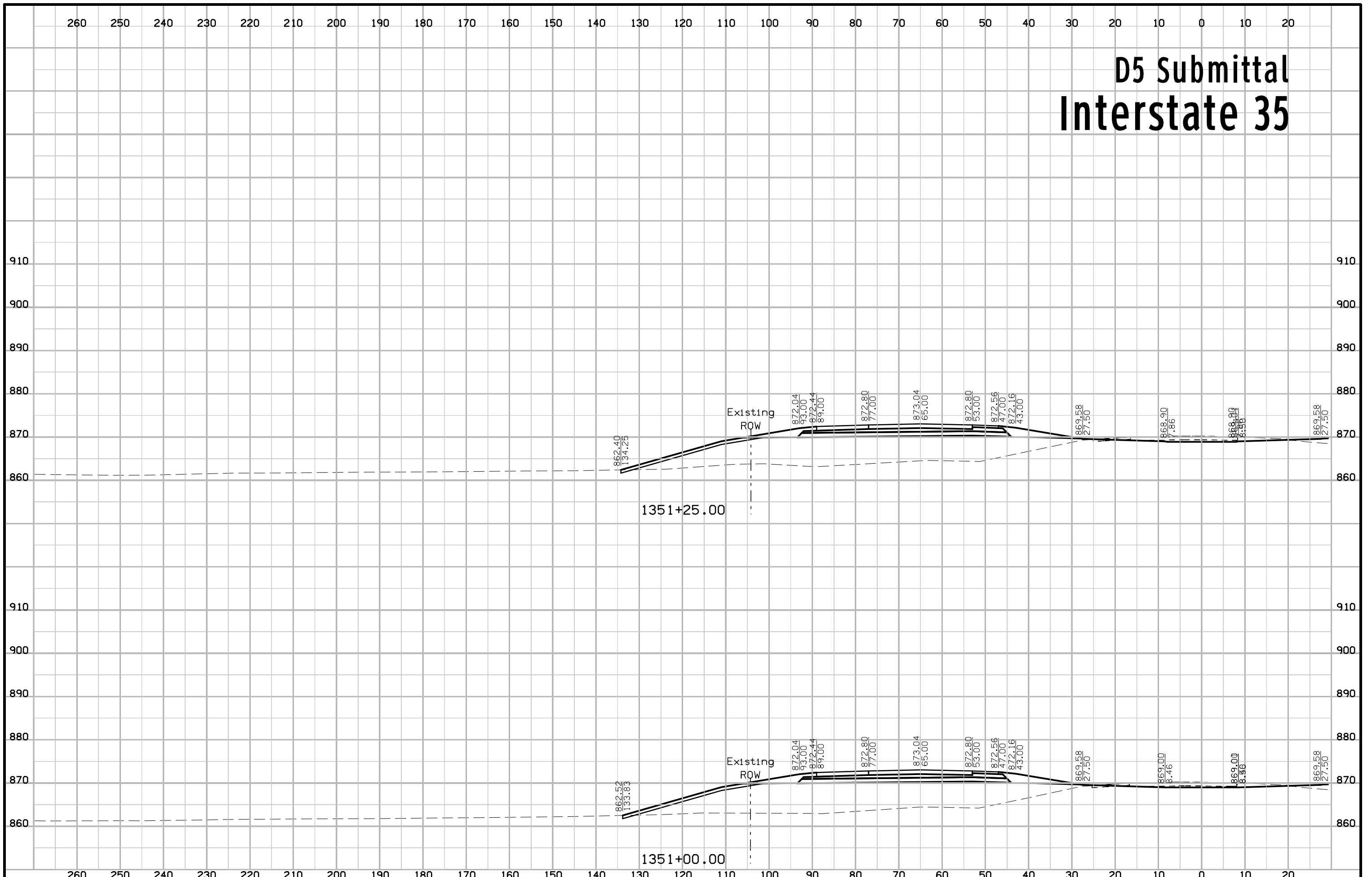
# D5 Submittal Interstate 35



# D5 Submittal Interstate 35

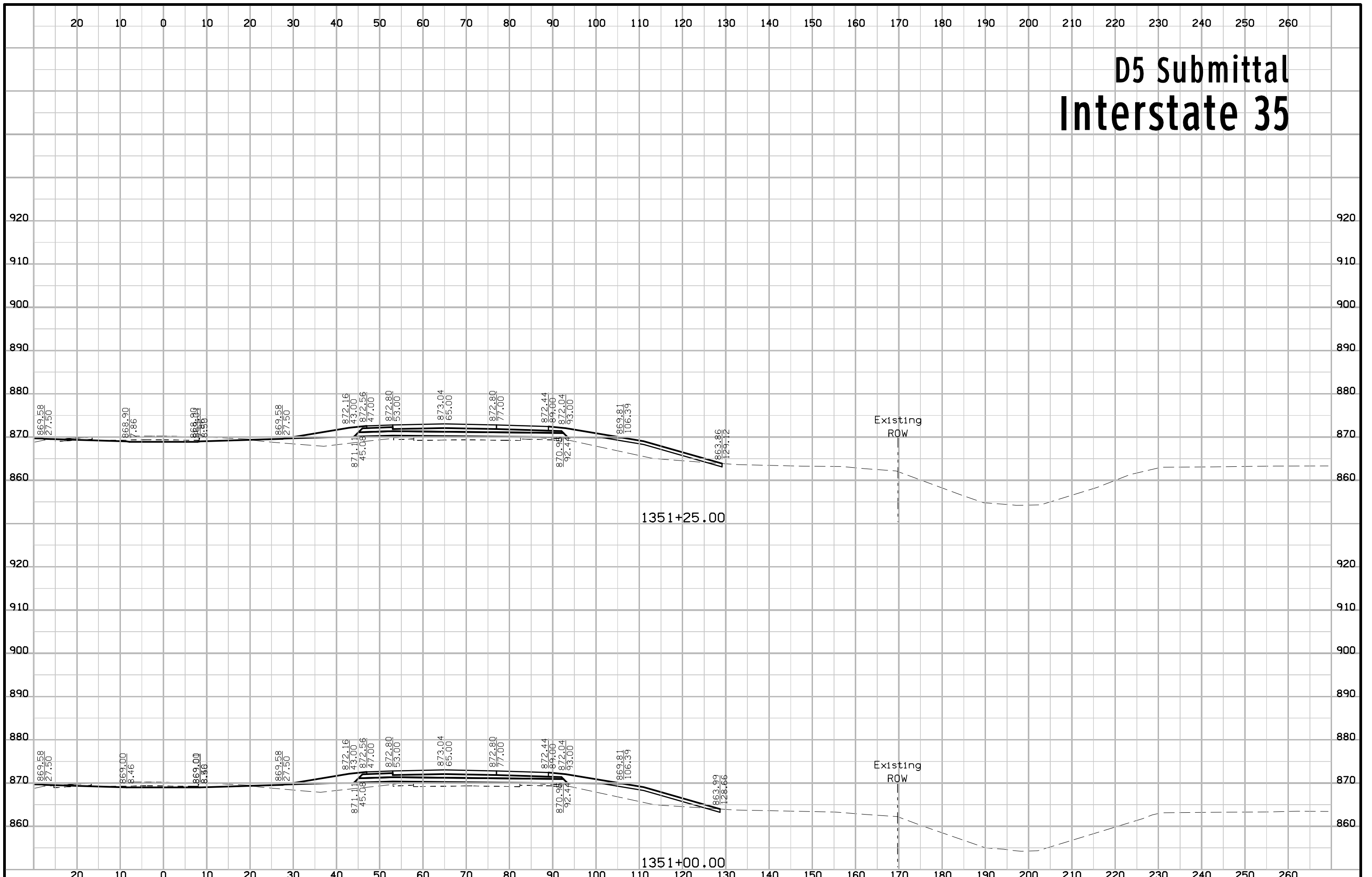


# D5 Submittal Interstate 35

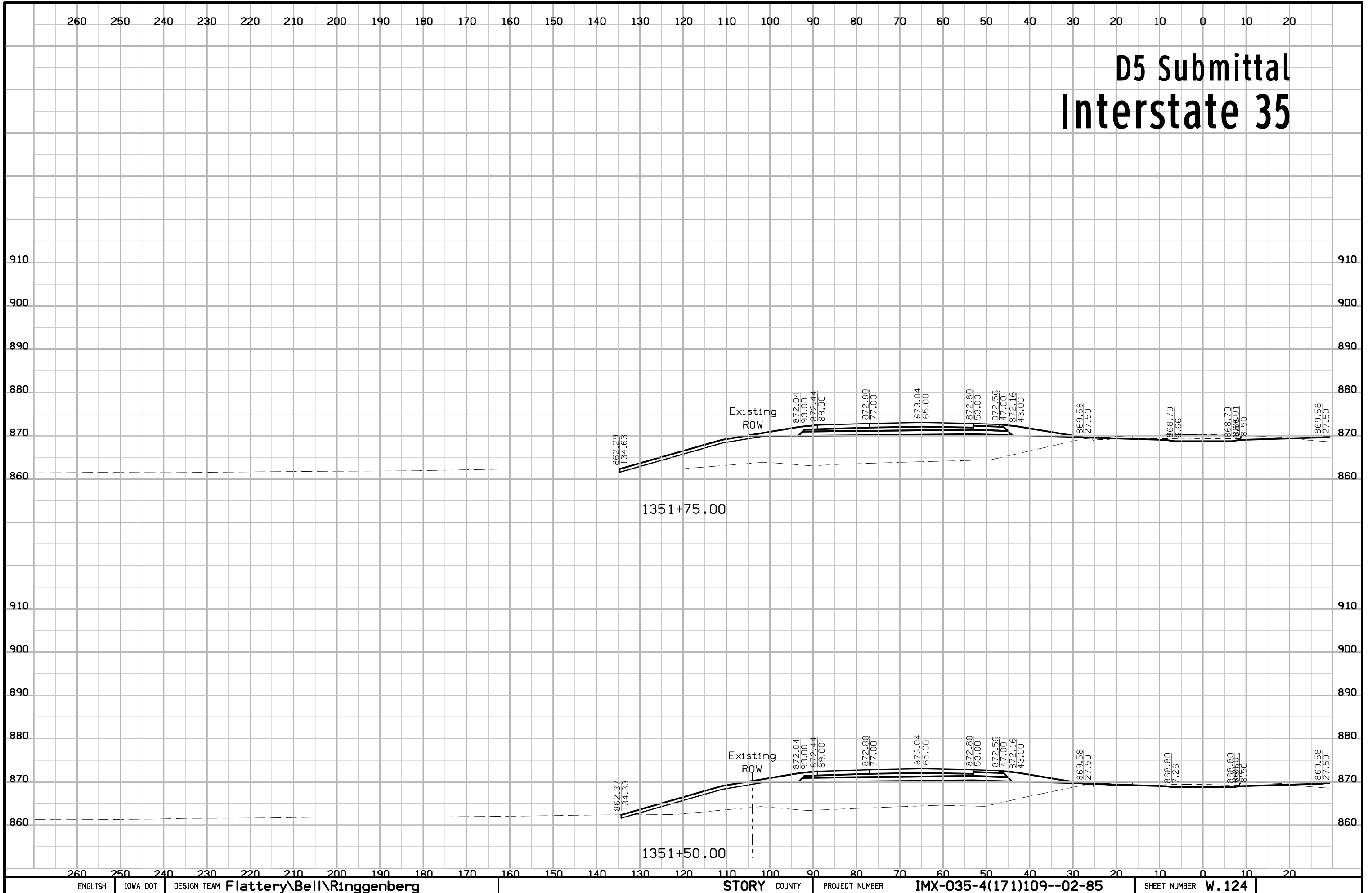




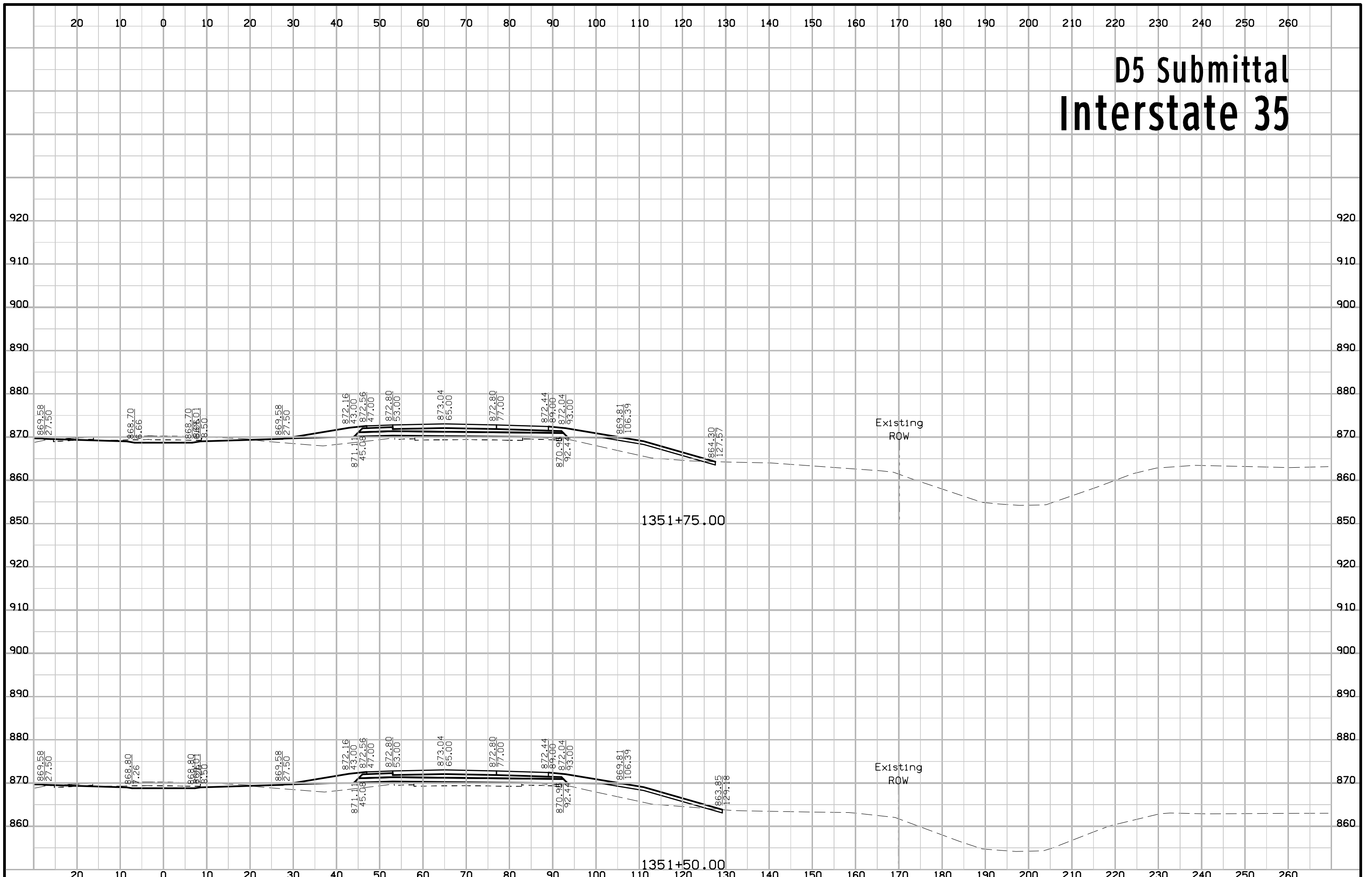
# D5 Submittal Interstate 35



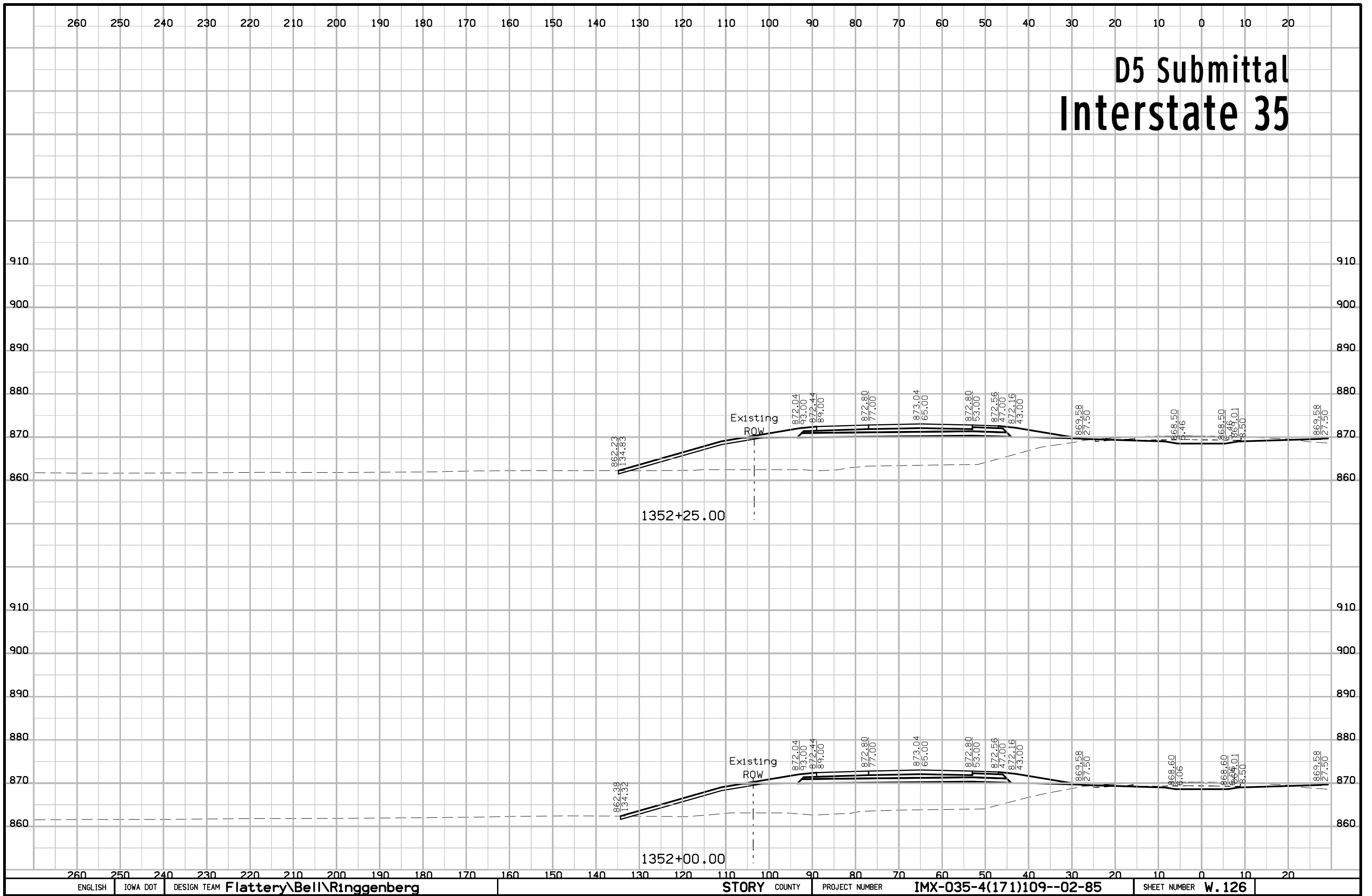
# D5 Submittal Interstate 35



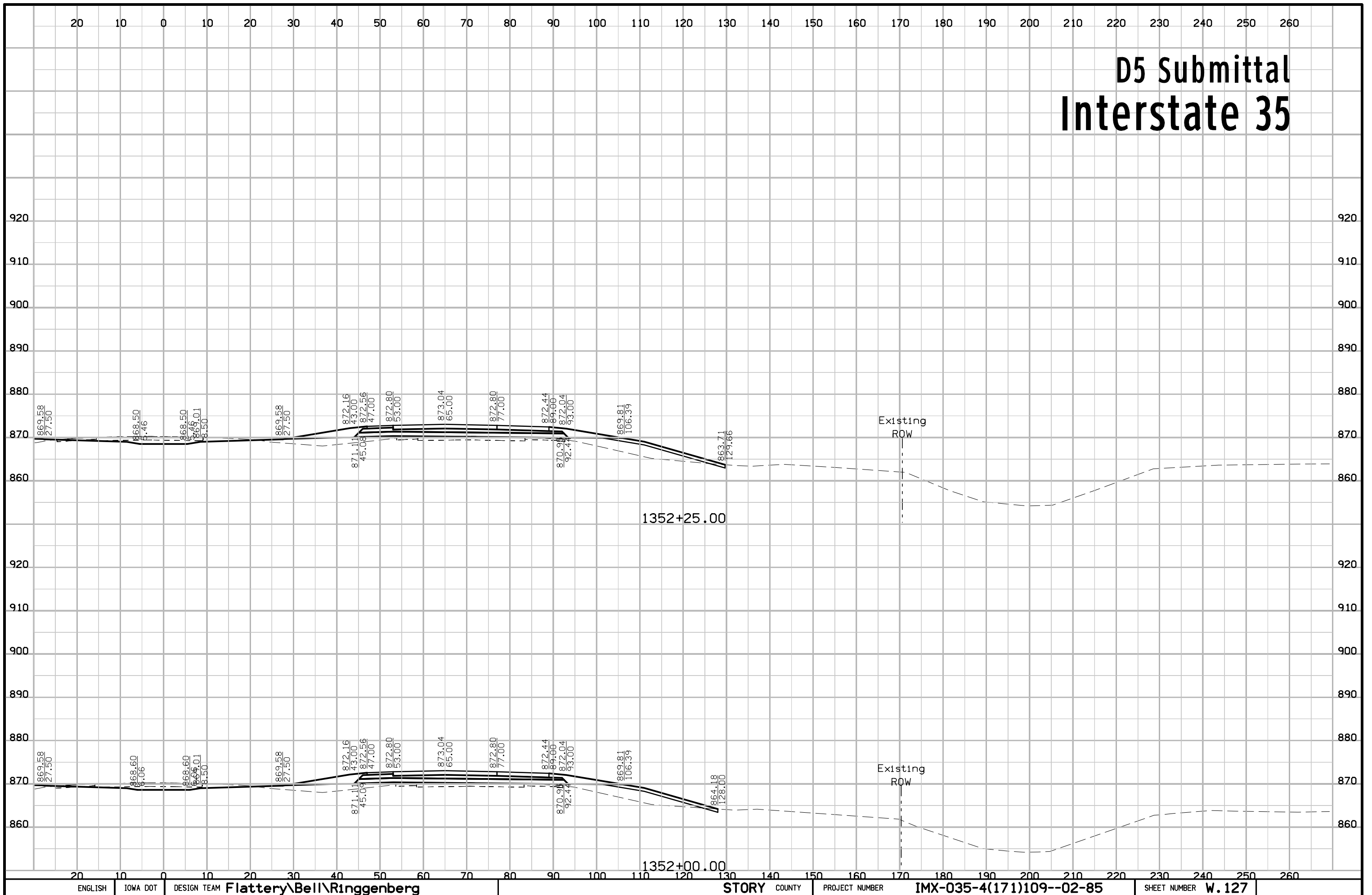
# D5 Submittal Interstate 35



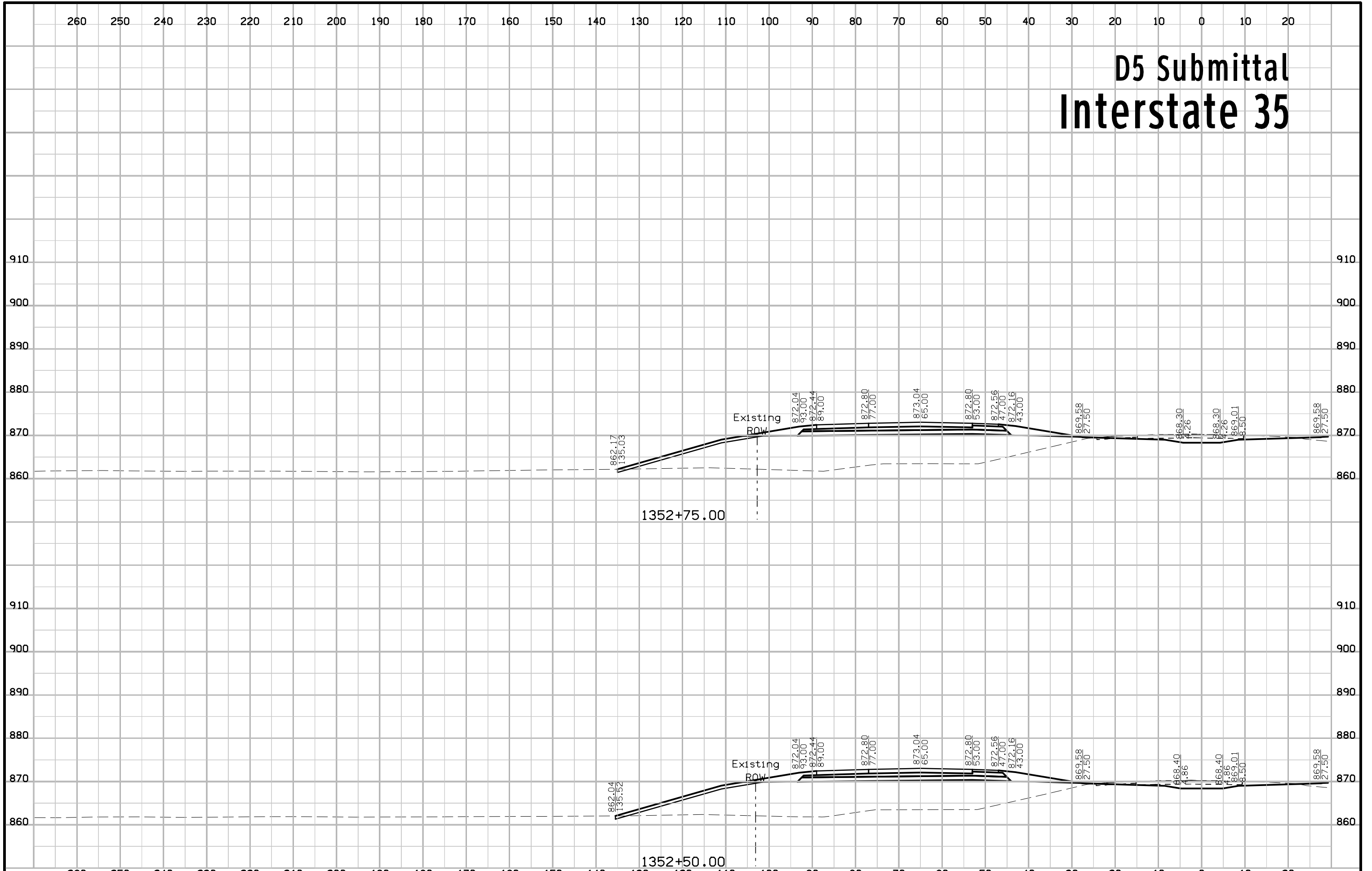
# D5 Submittal Interstate 35



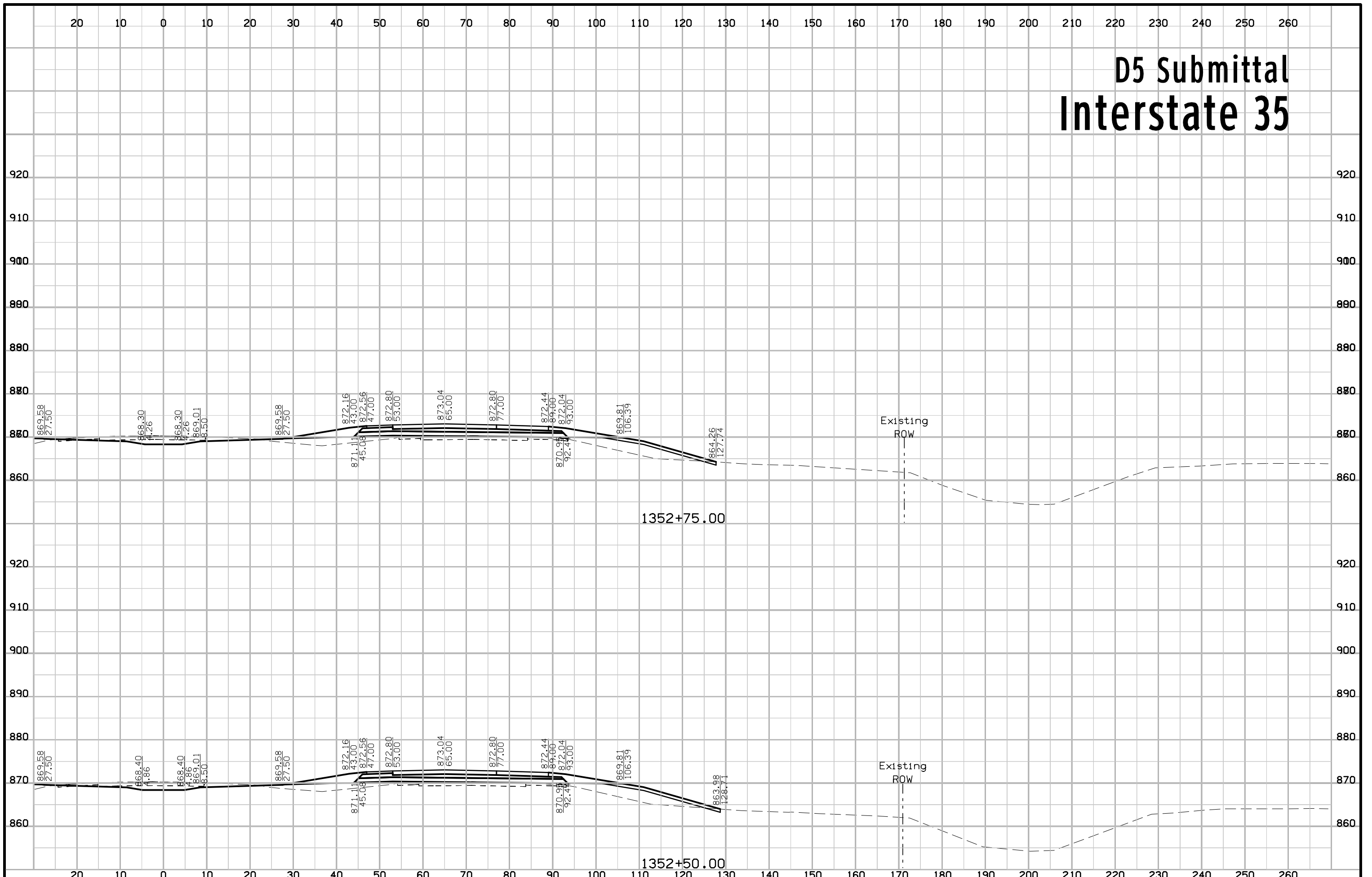
# D5 Submittal Interstate 35



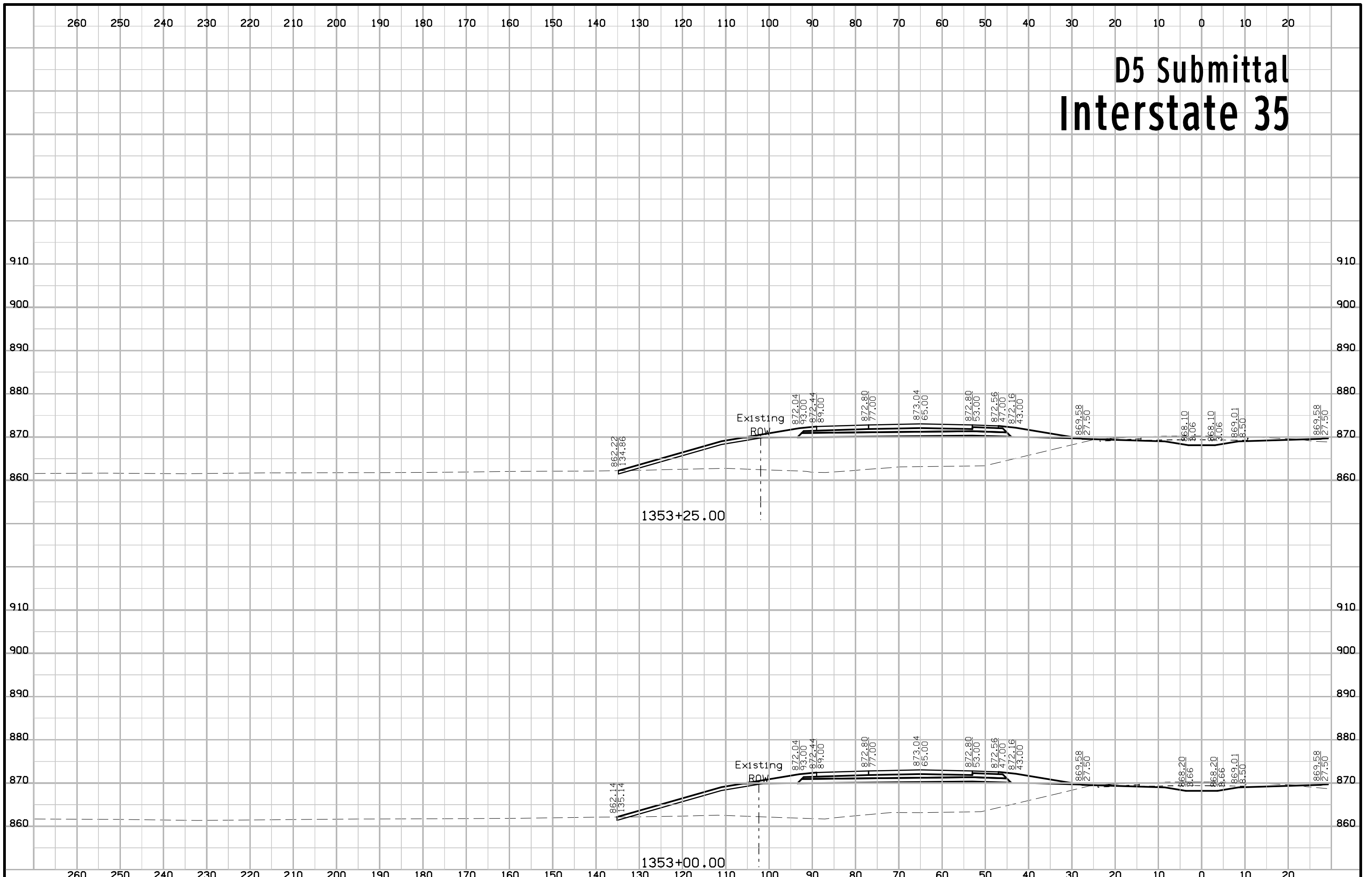
# D5 Submittal Interstate 35



# D5 Submittal Interstate 35

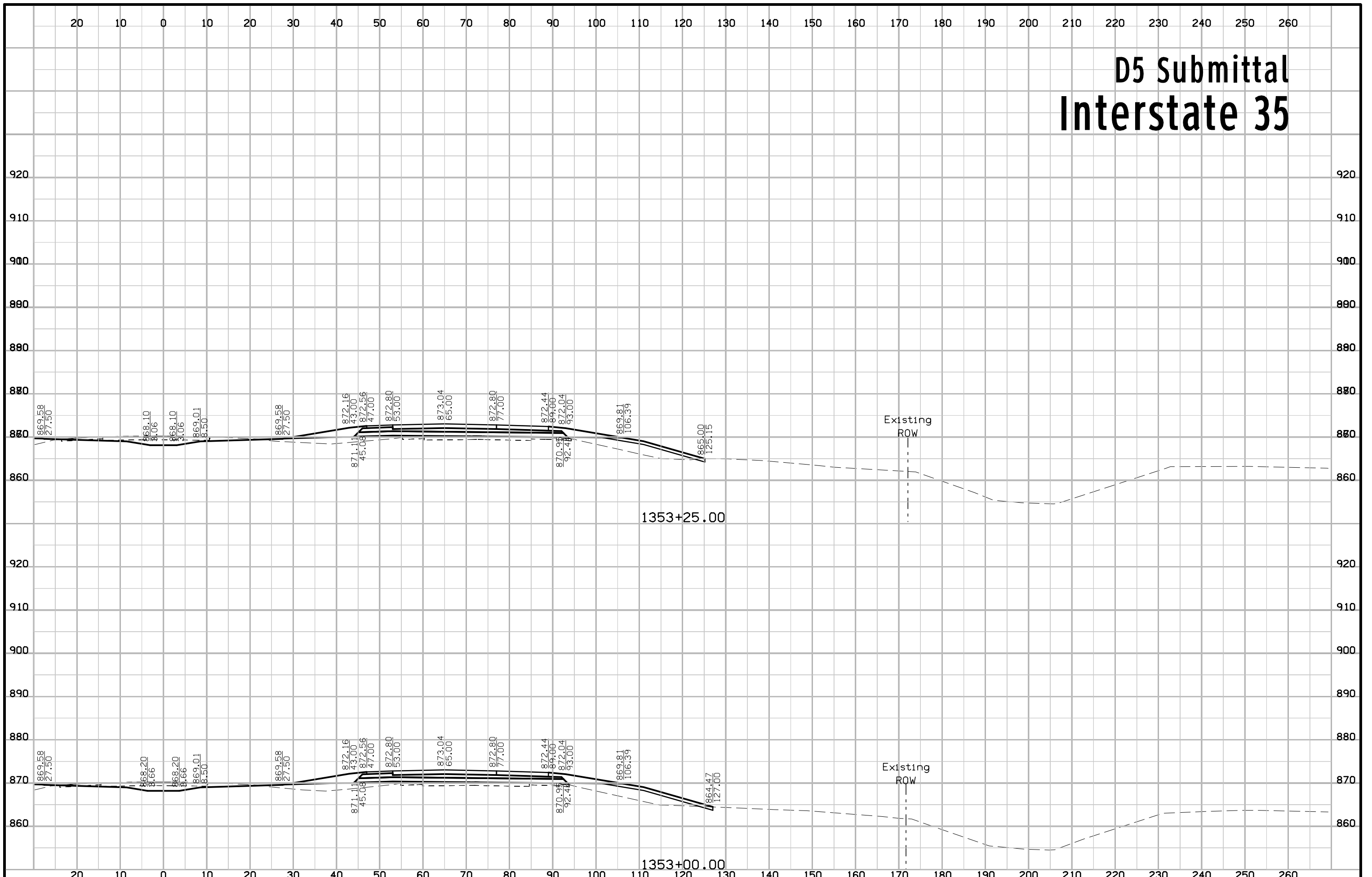


# D5 Submittal Interstate 35

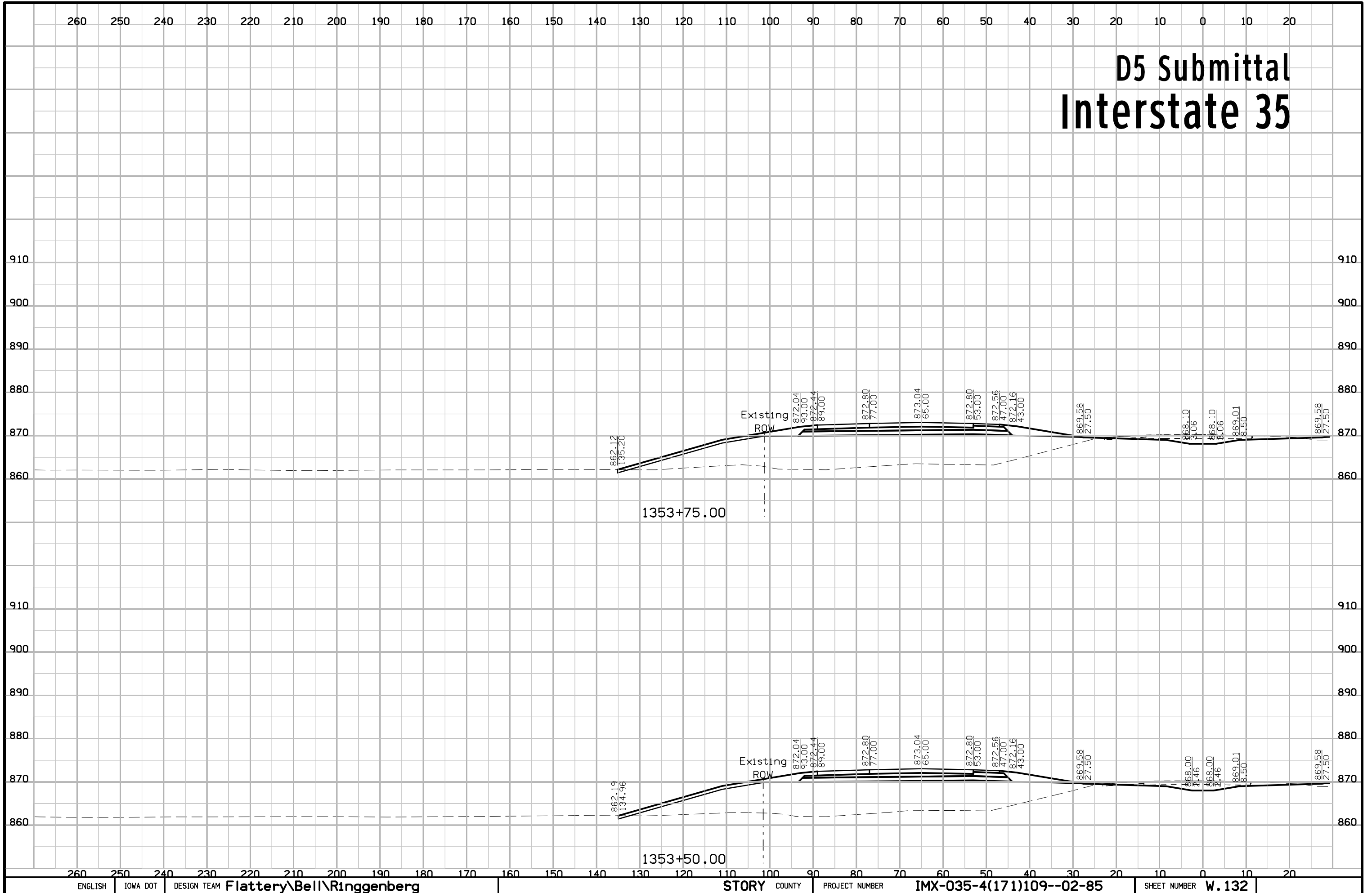




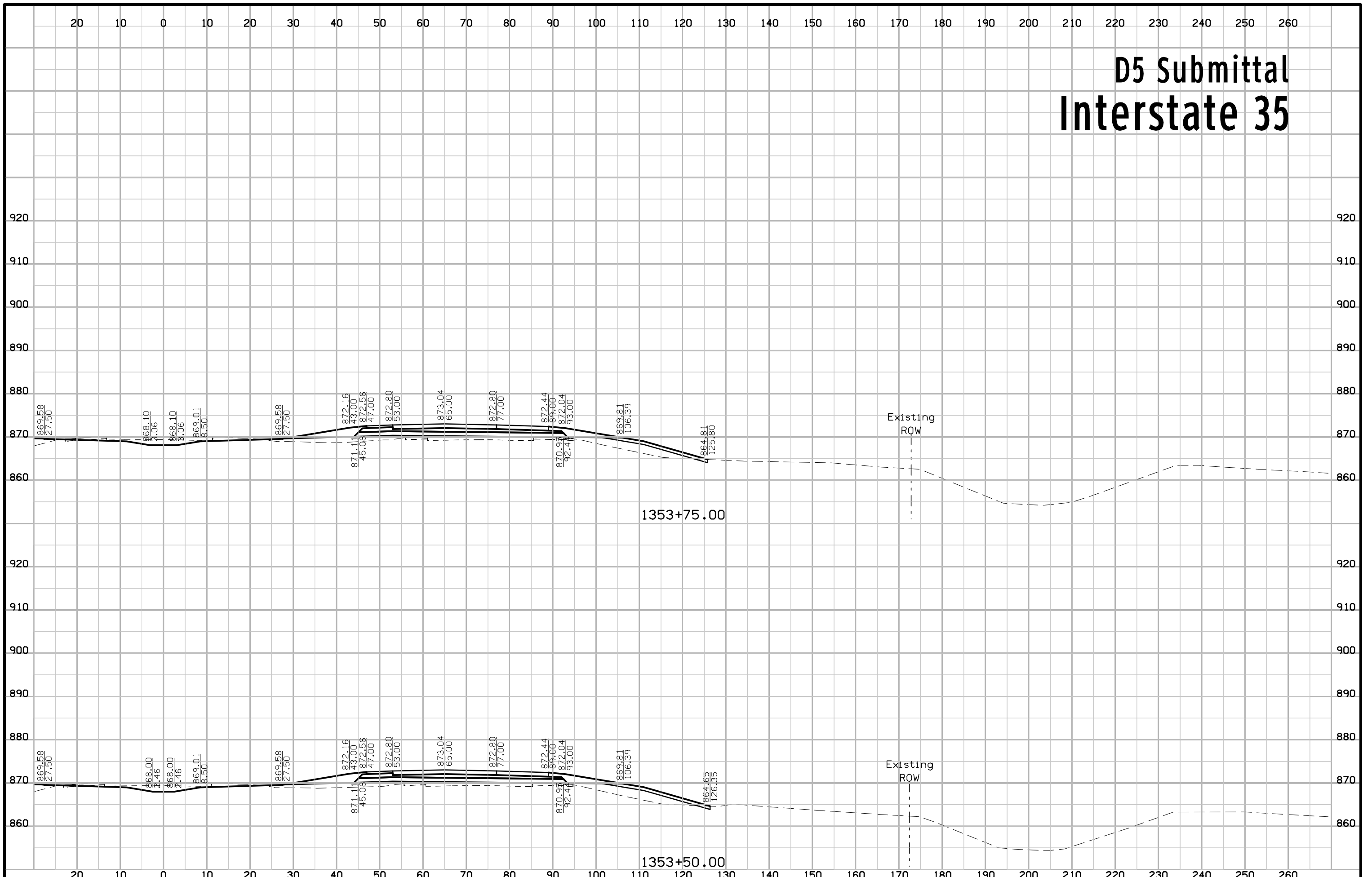
# D5 Submittal Interstate 35



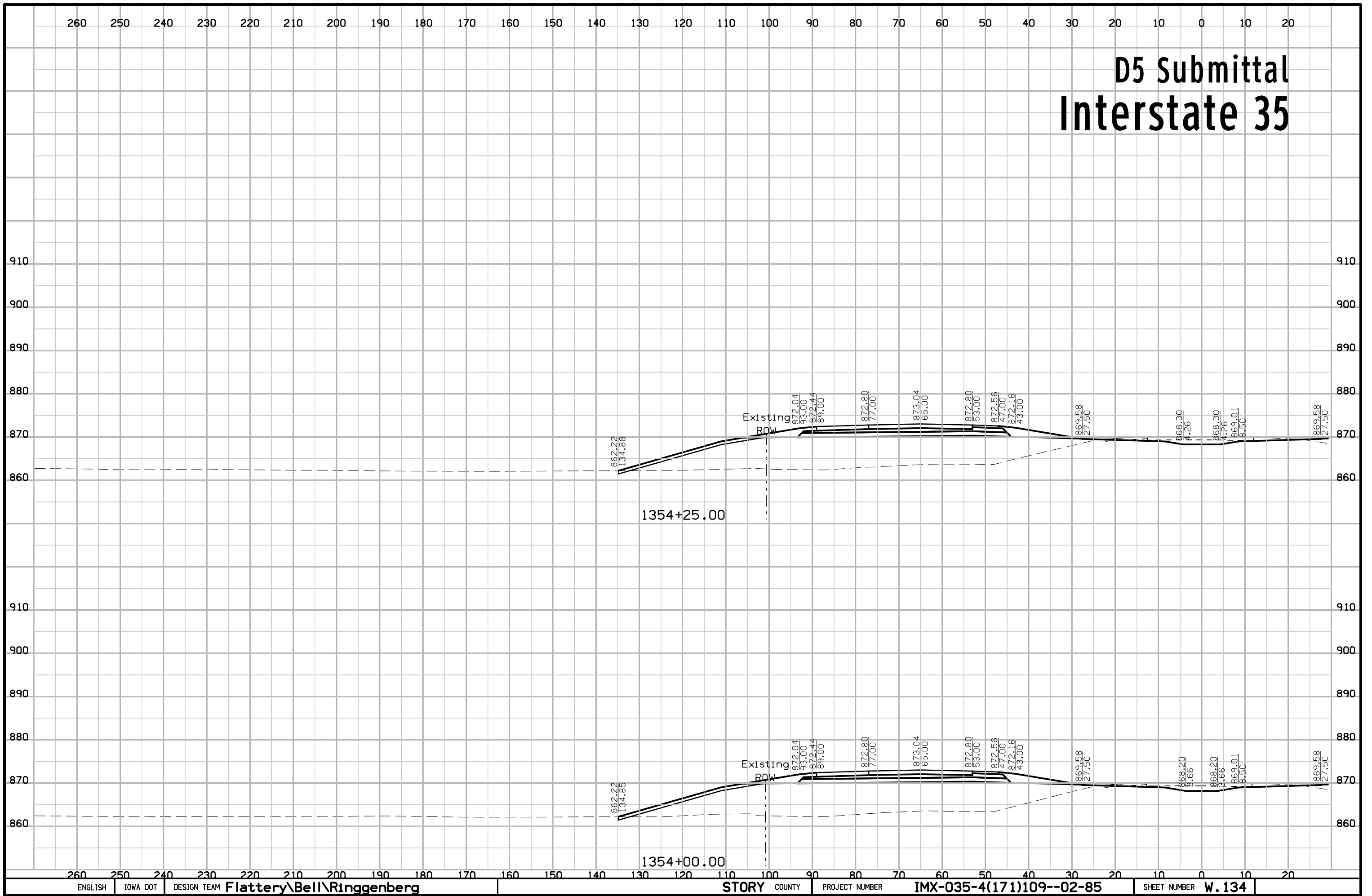
# D5 Submittal Interstate 35



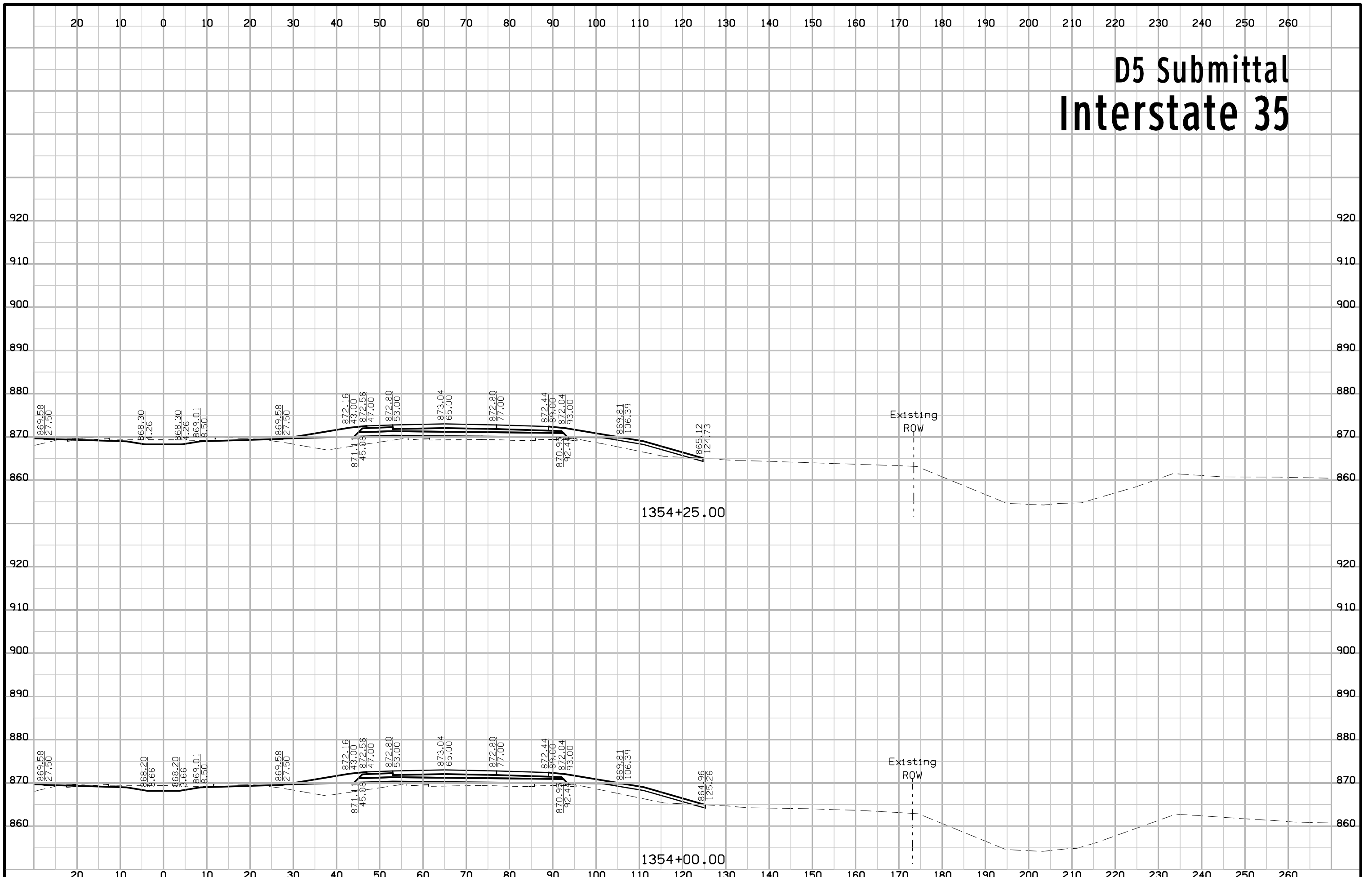
# D5 Submittal Interstate 35



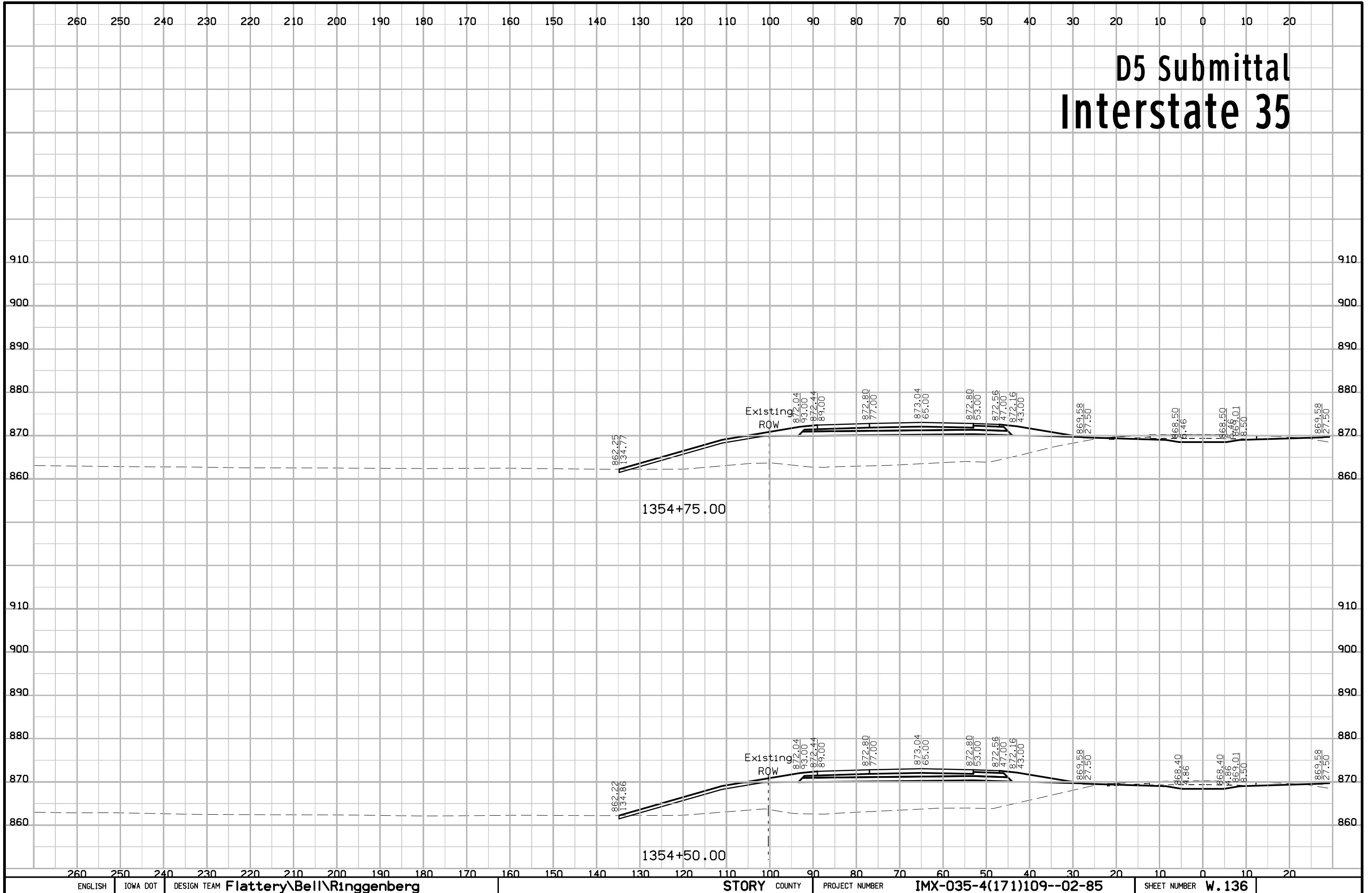
# D5 Submittal Interstate 35



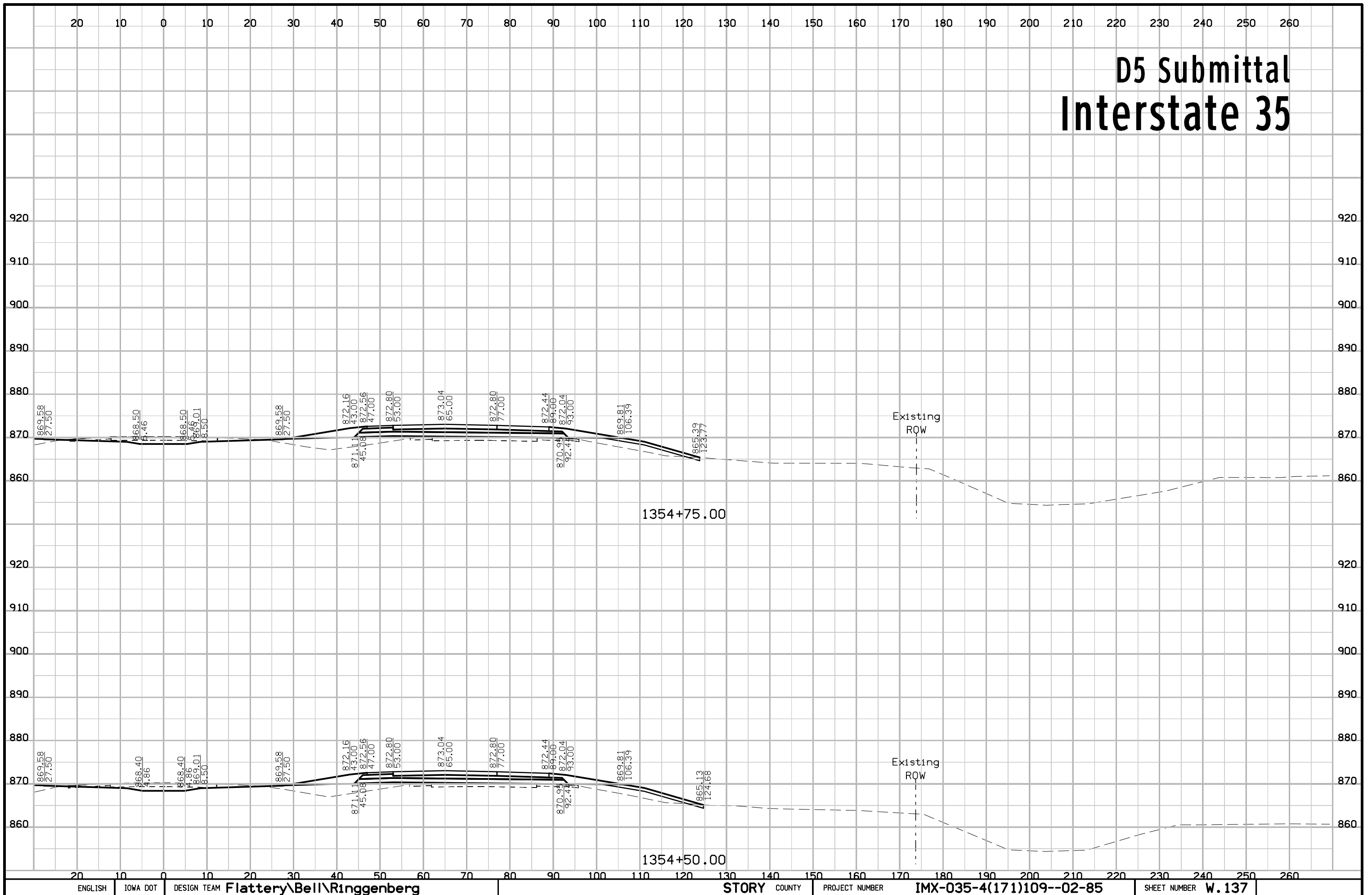
# D5 Submittal Interstate 35



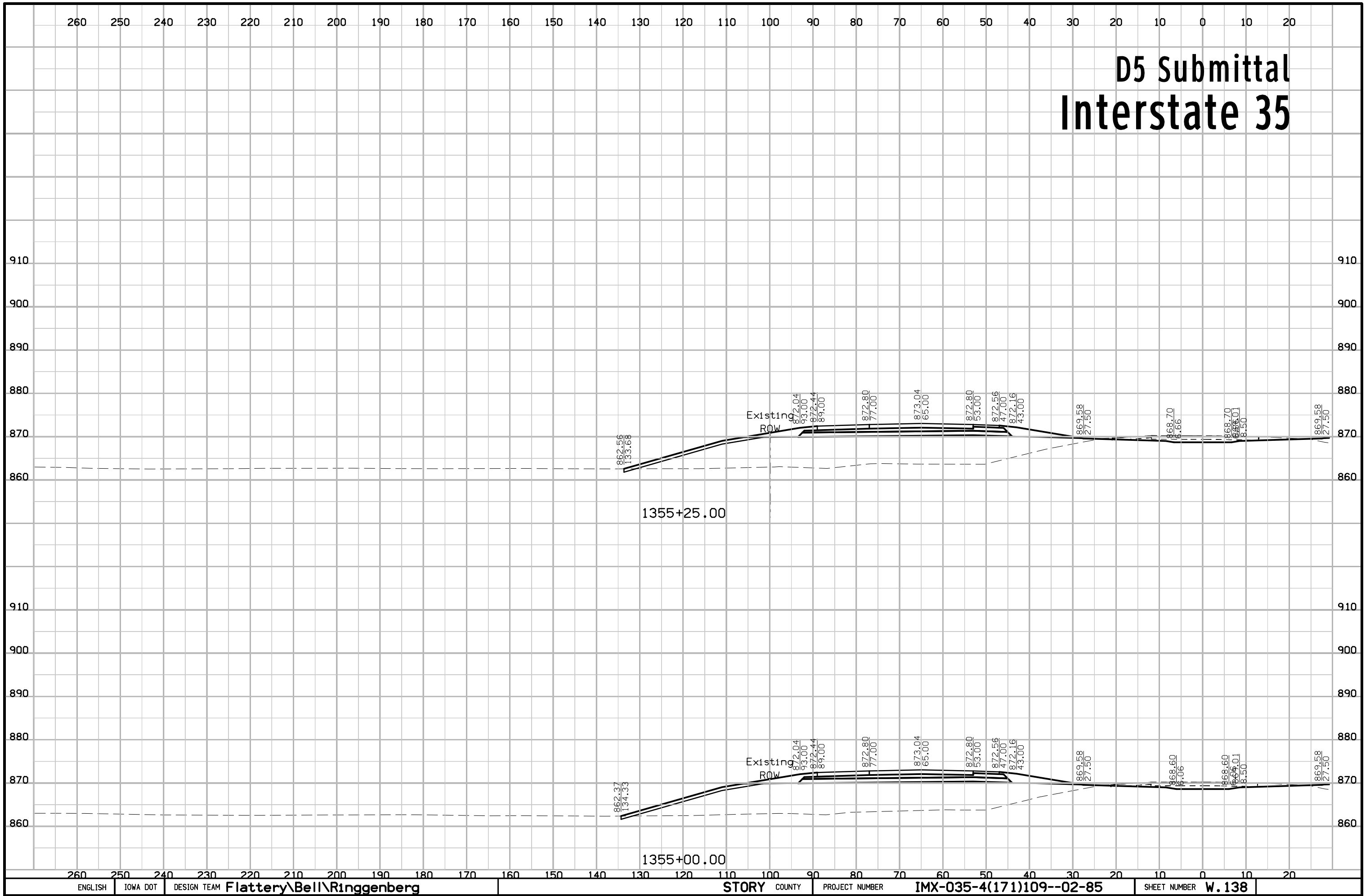
# D5 Submittal Interstate 35



# D5 Submittal Interstate 35

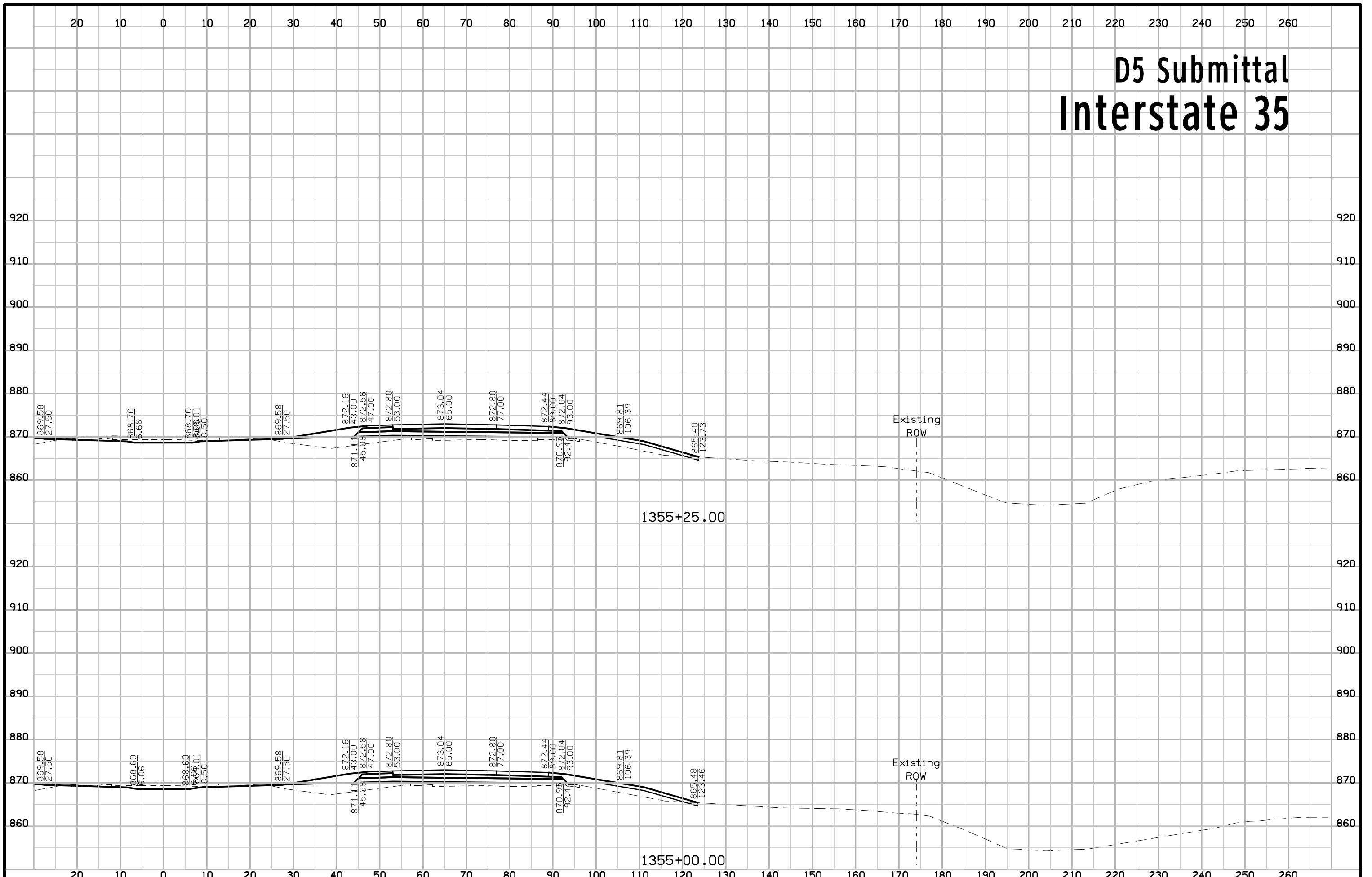


# D5 Submittal Interstate 35

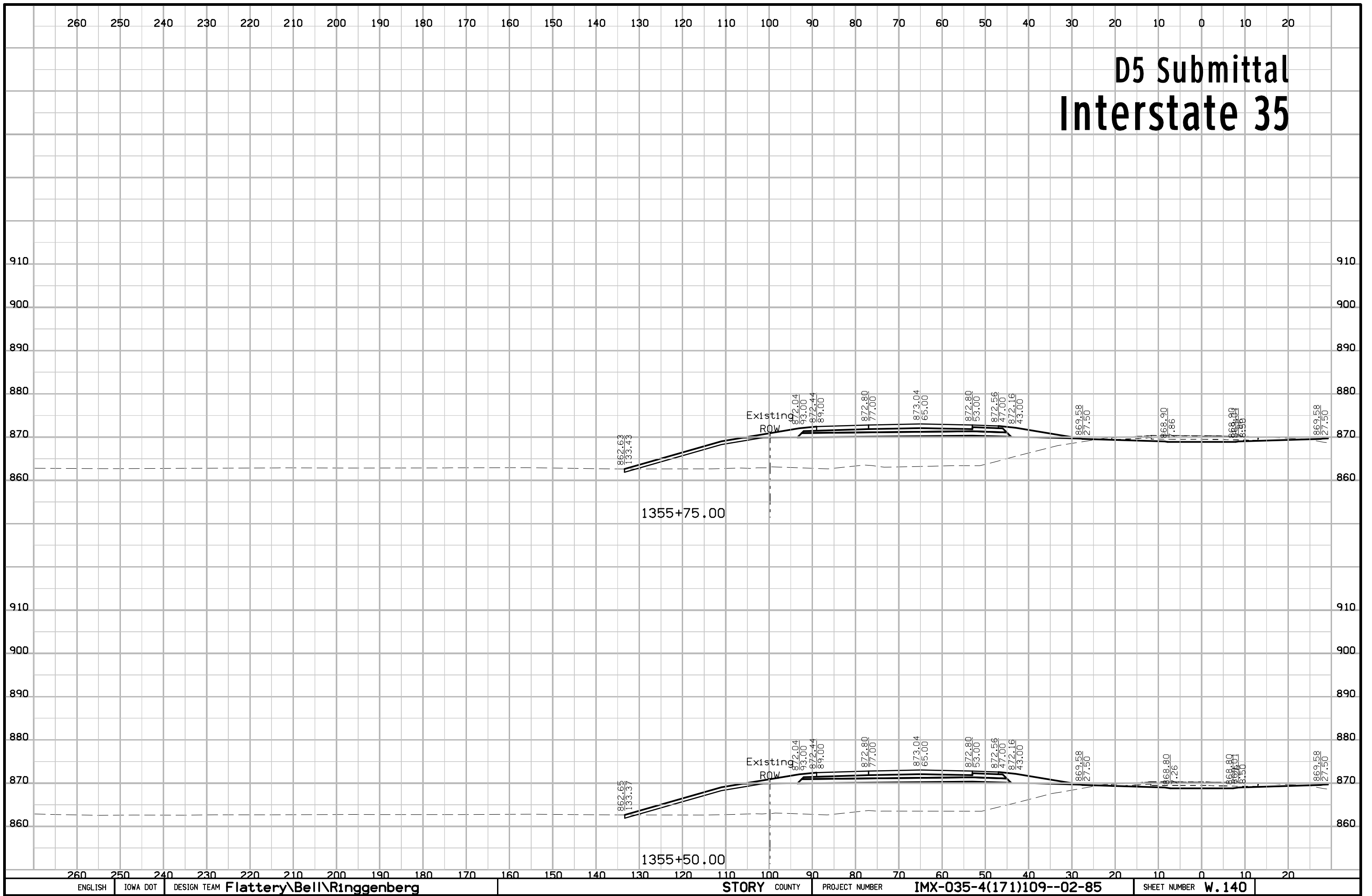




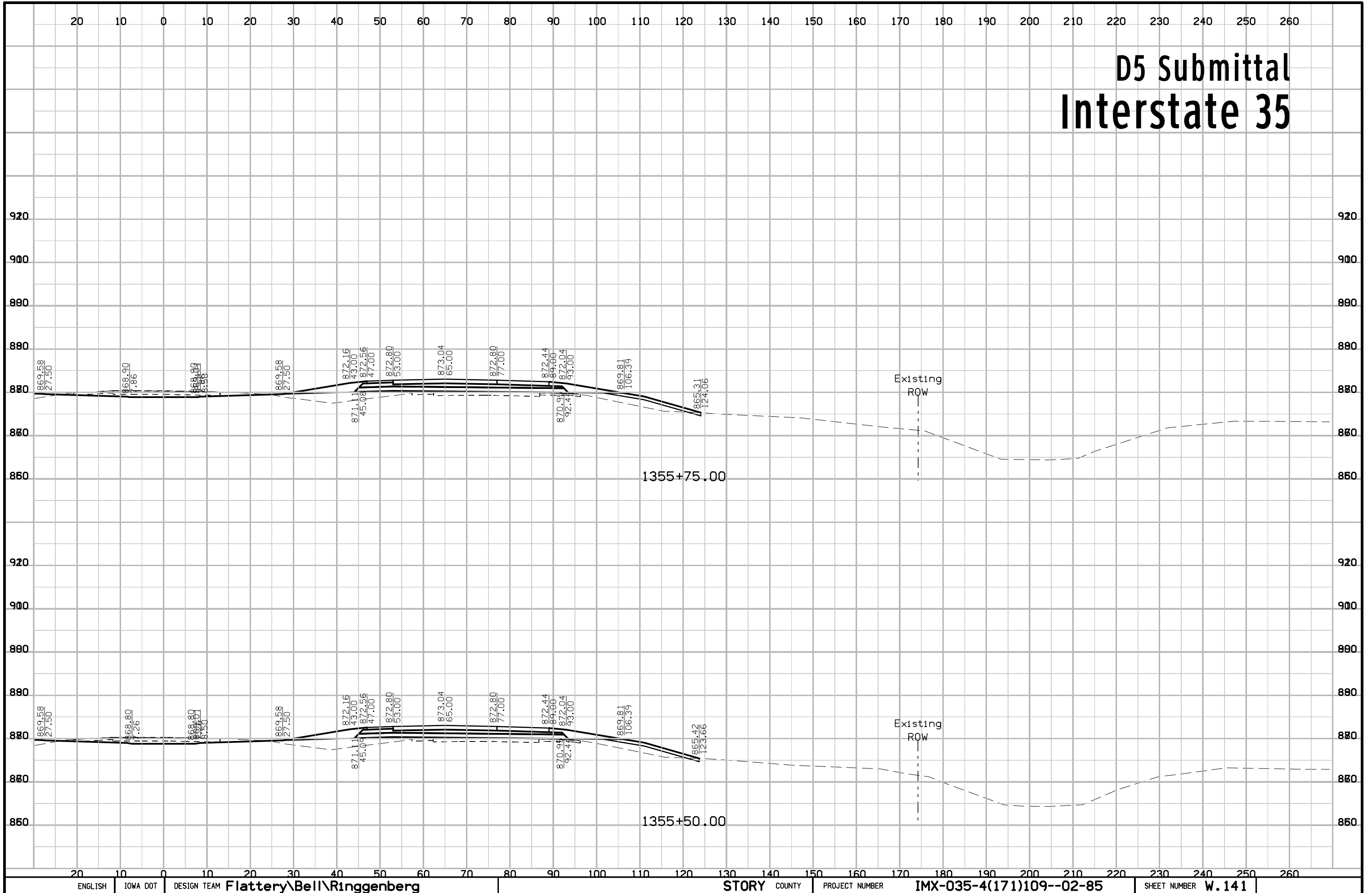
# D5 Submittal Interstate 35



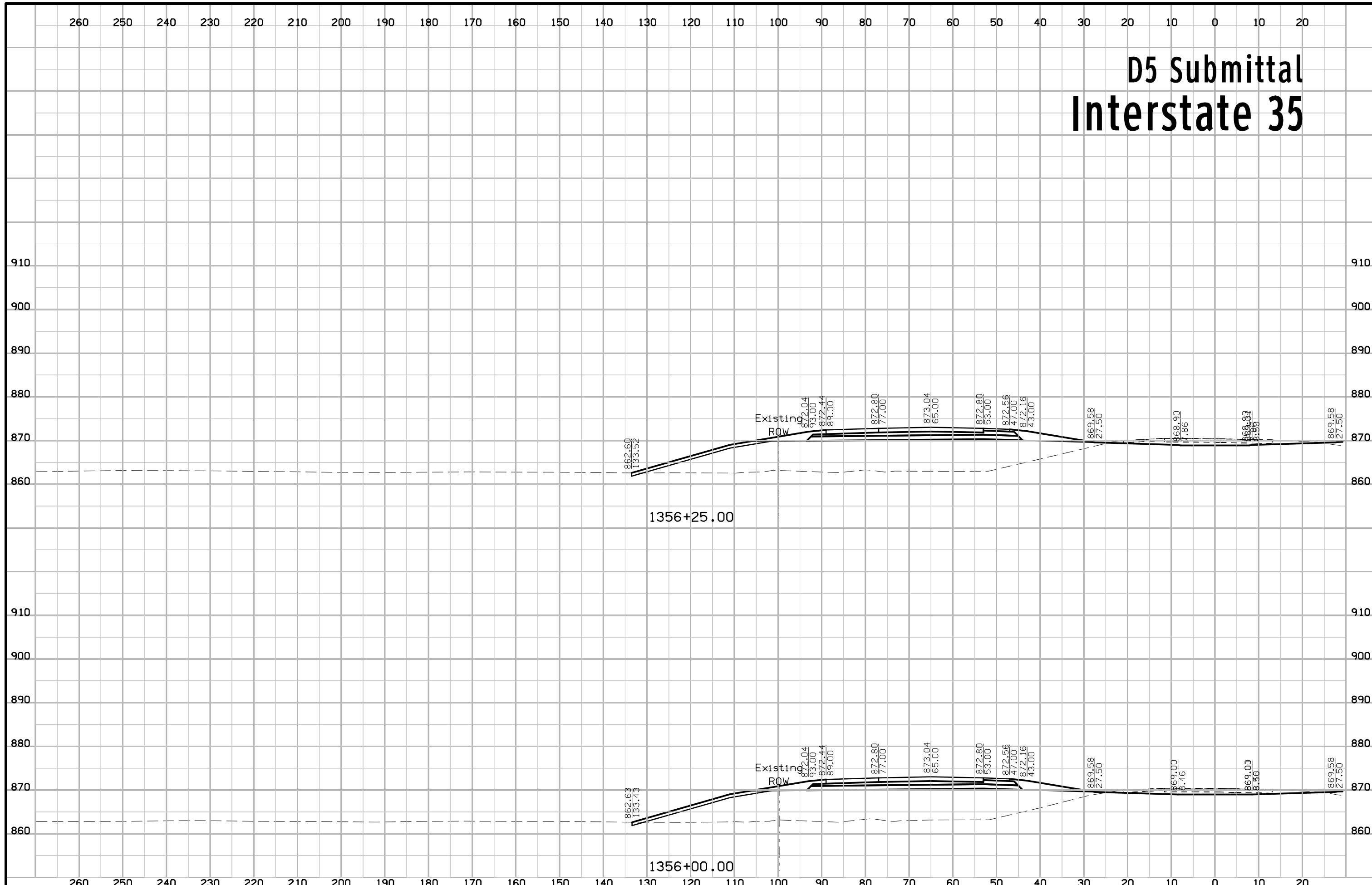
# D5 Submittal Interstate 35



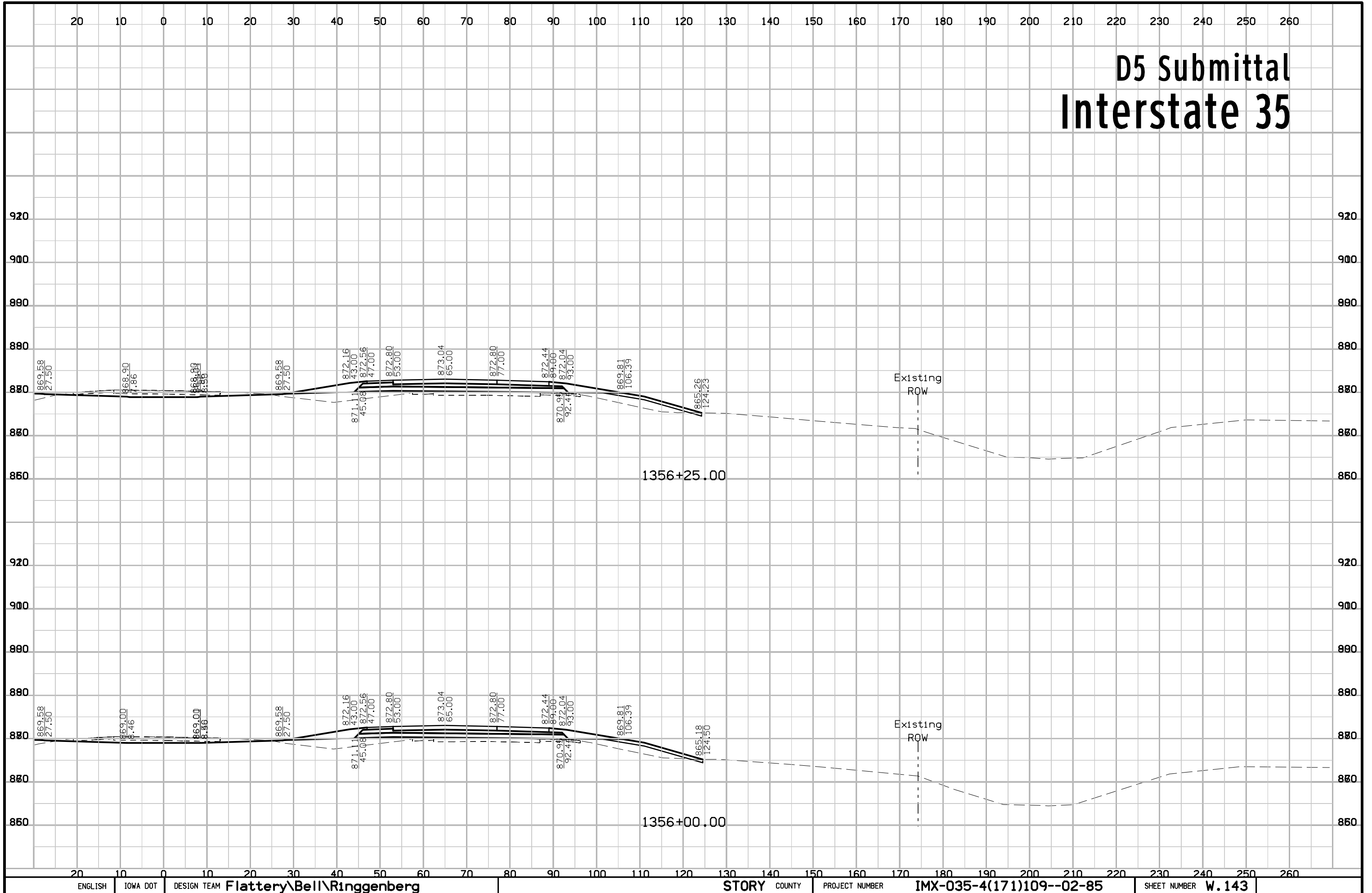
# D5 Submittal Interstate 35



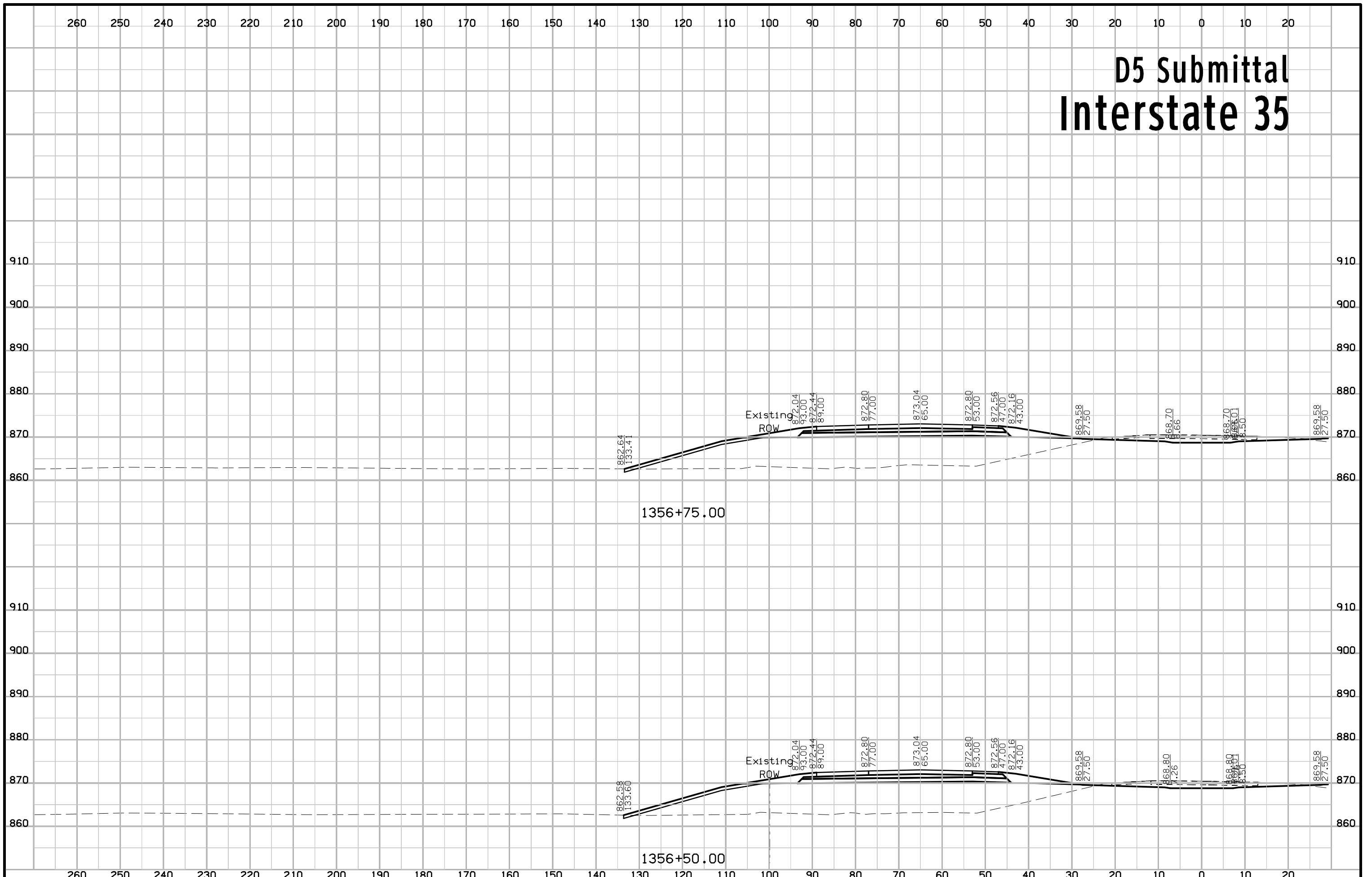
# D5 Submittal Interstate 35



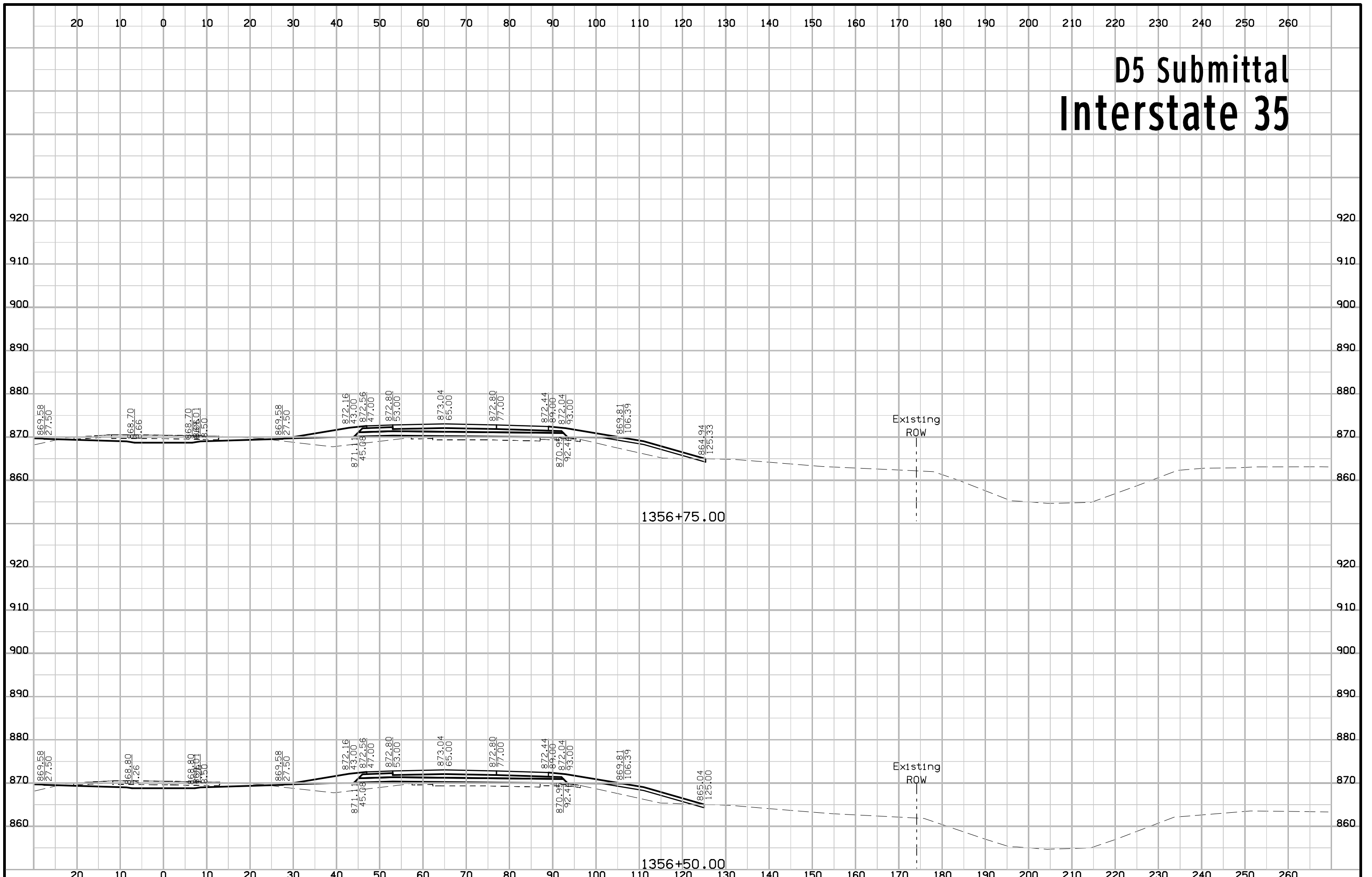
# D5 Submittal Interstate 35



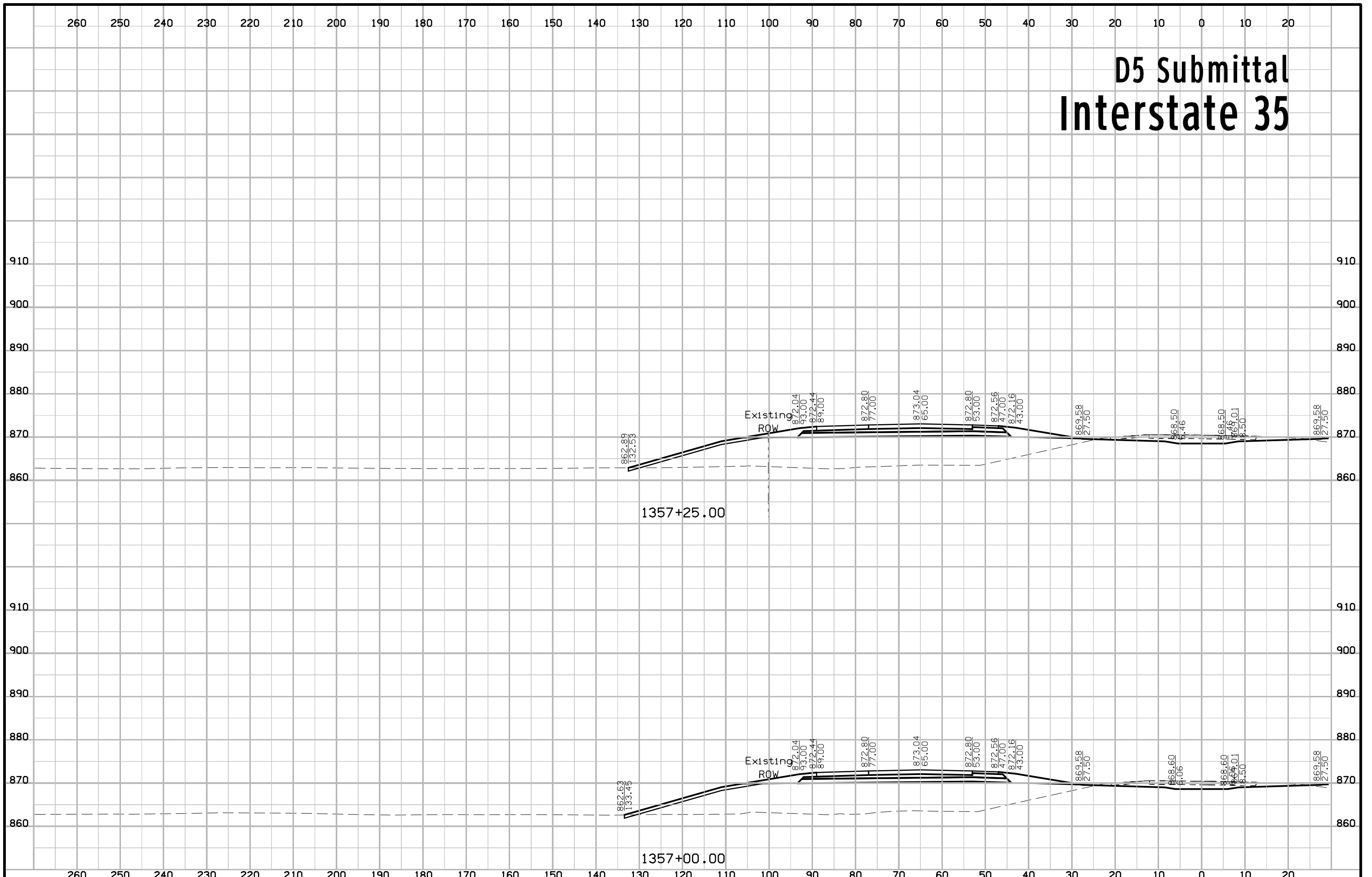
# D5 Submittal Interstate 35



# D5 Submittal Interstate 35

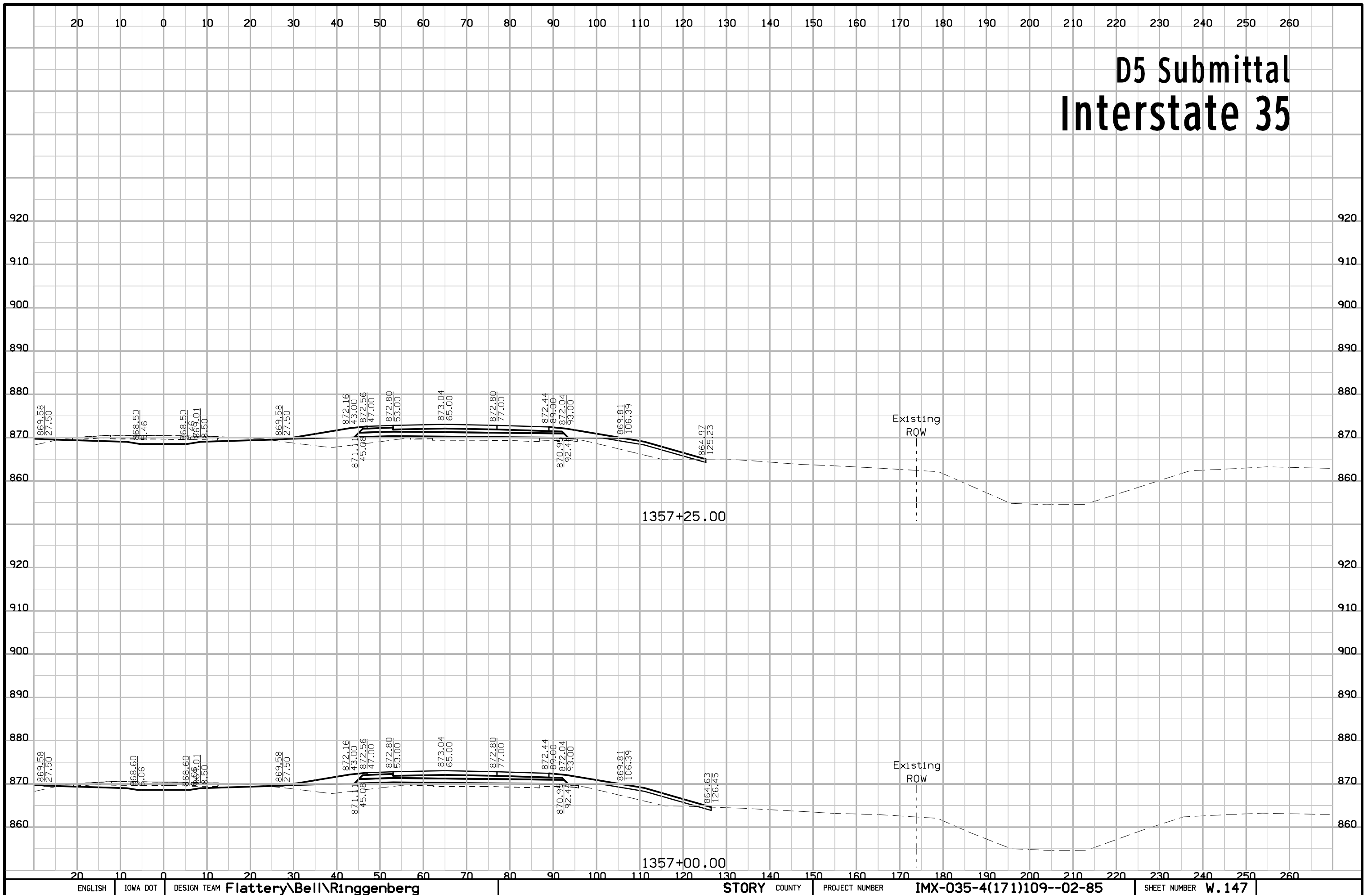


# D5 Submittal Interstate 35

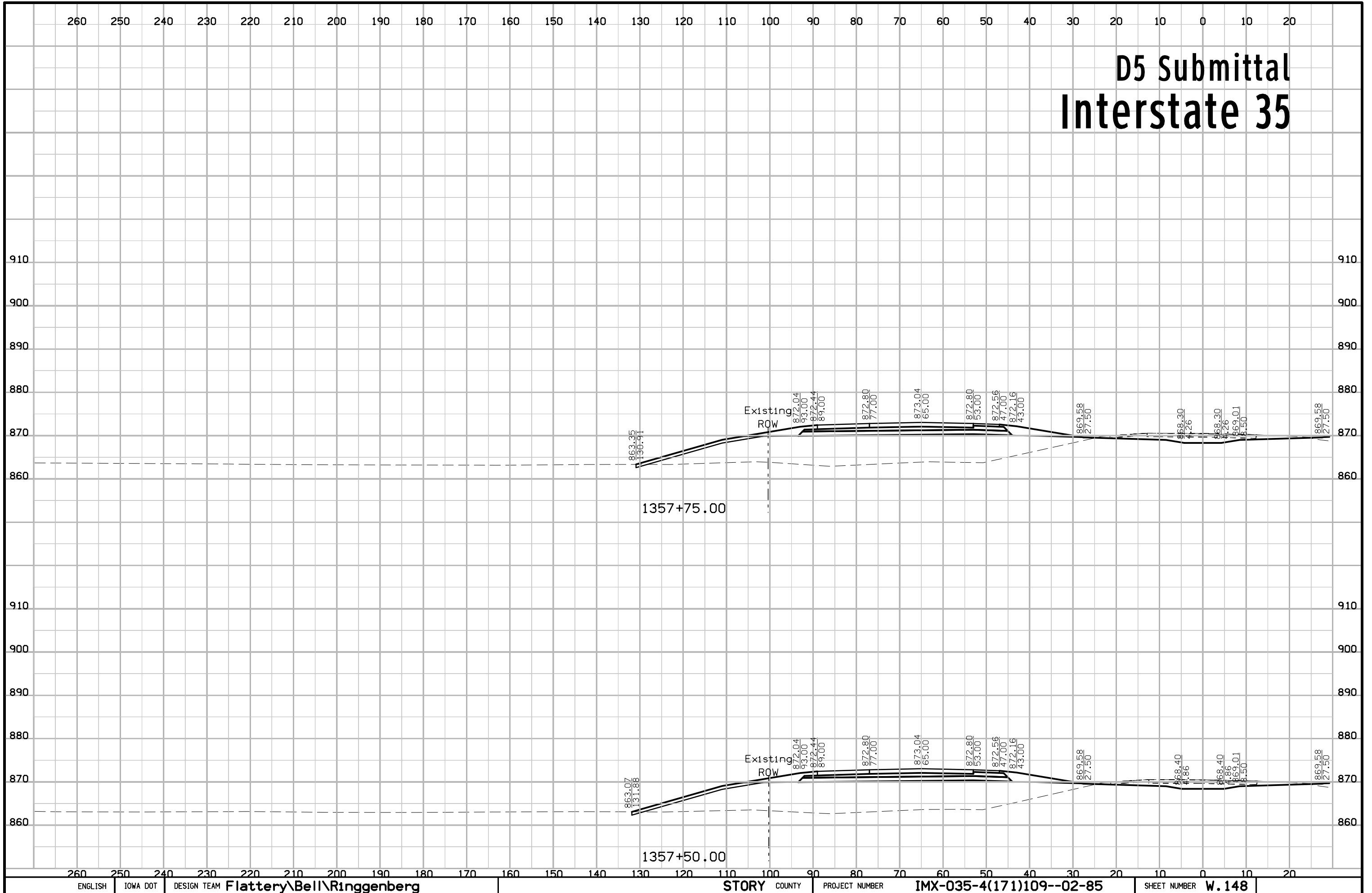




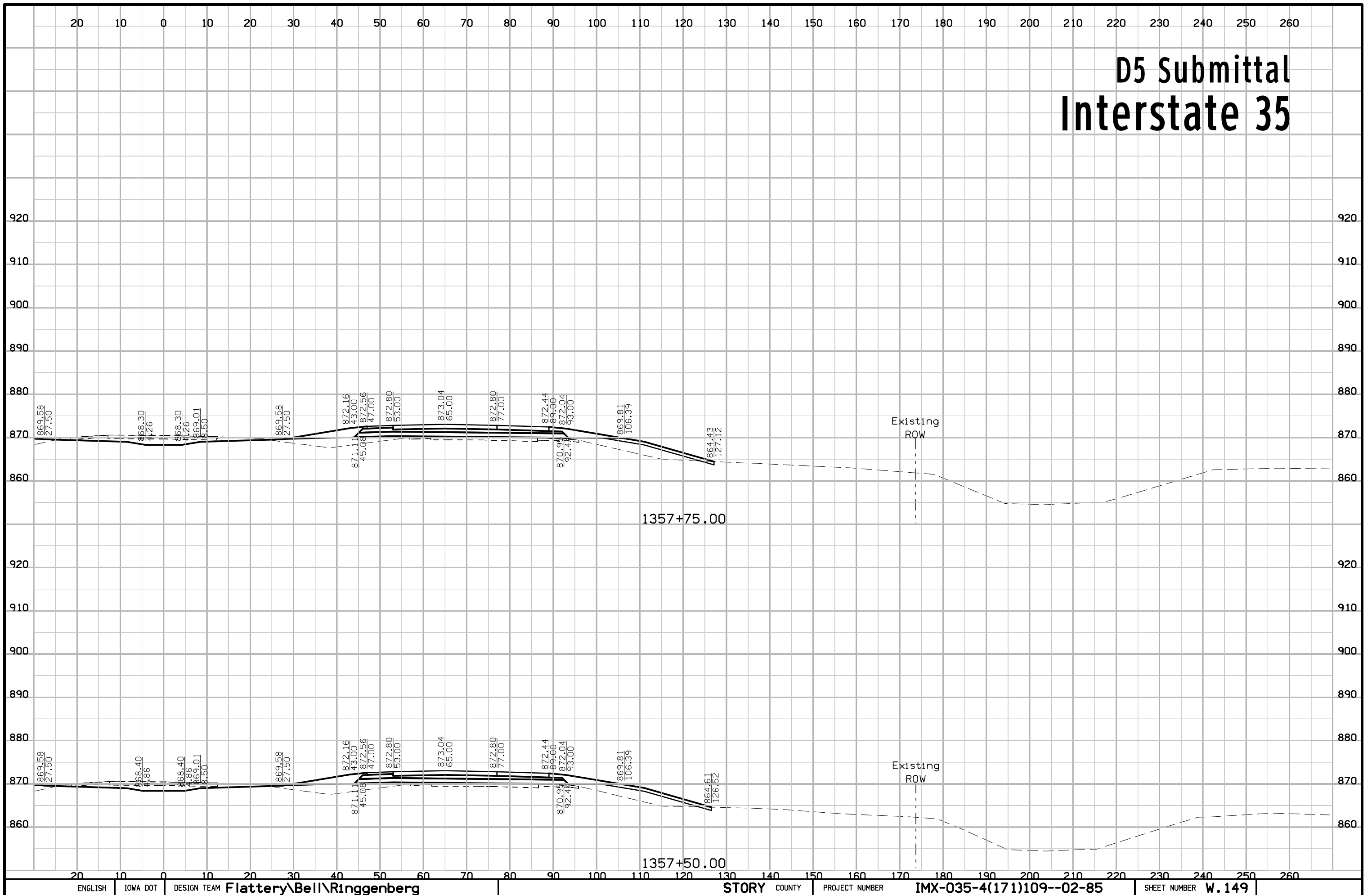
# D5 Submittal Interstate 35



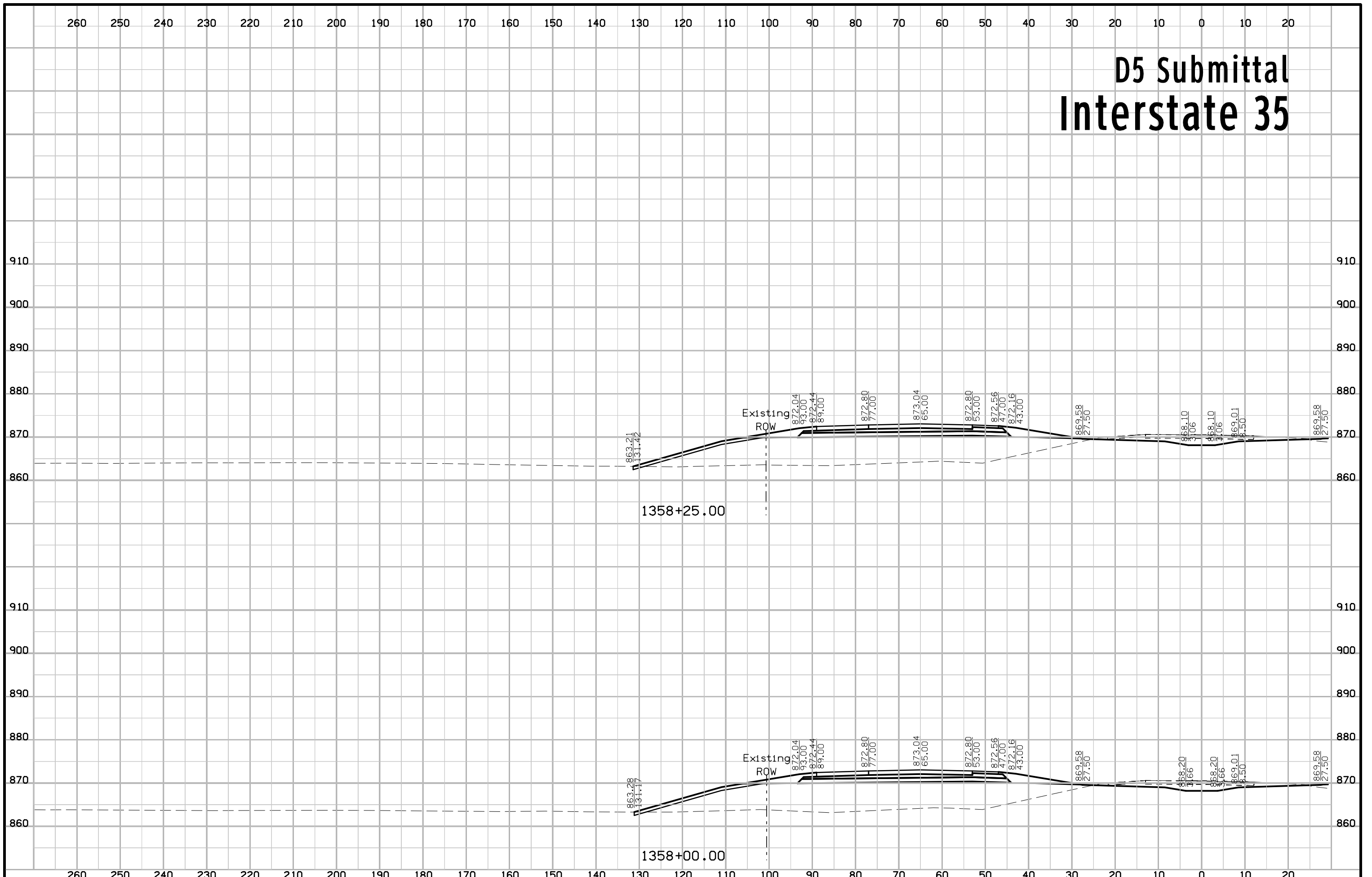
# D5 Submittal Interstate 35



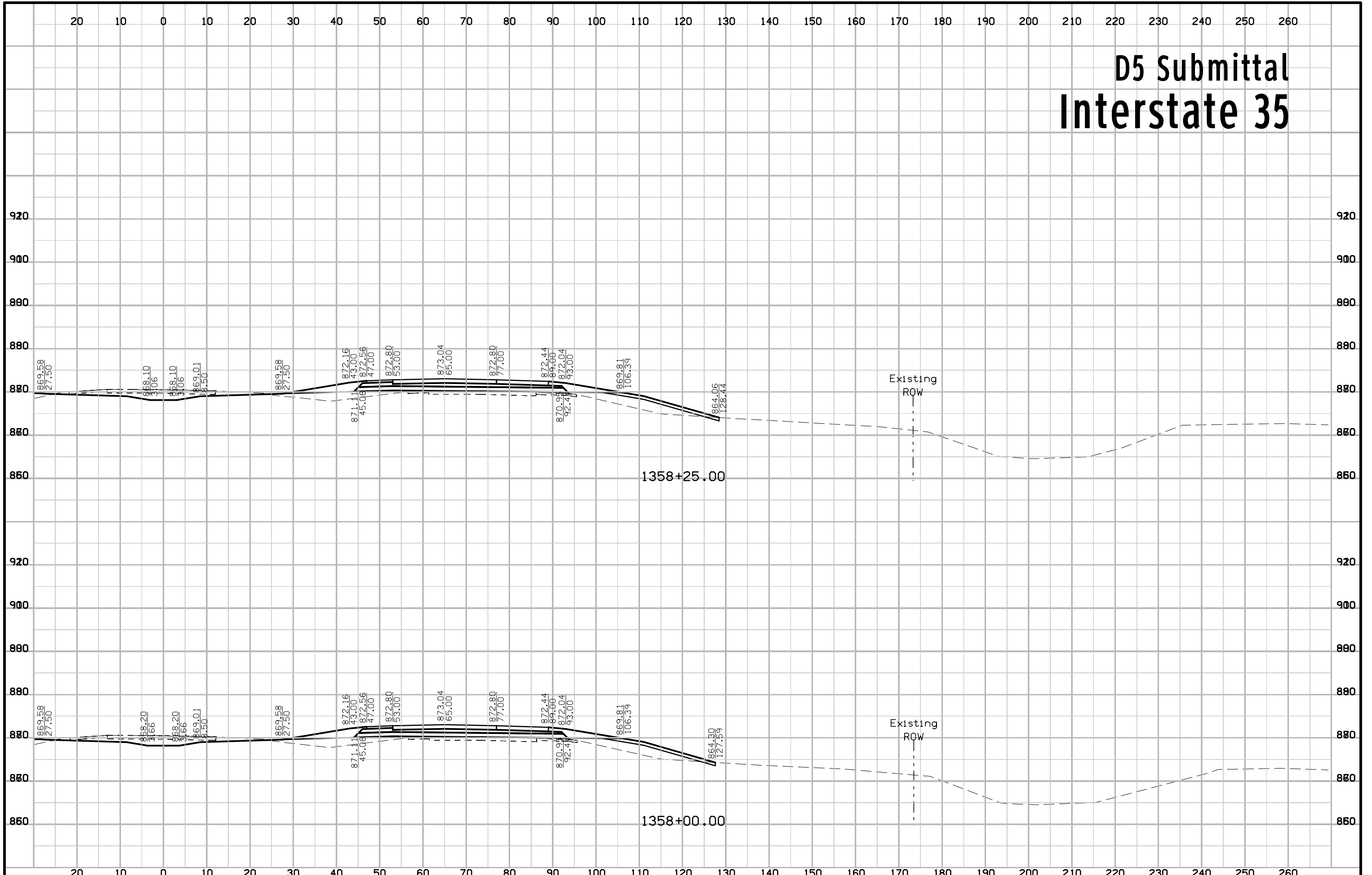
# D5 Submittal Interstate 35



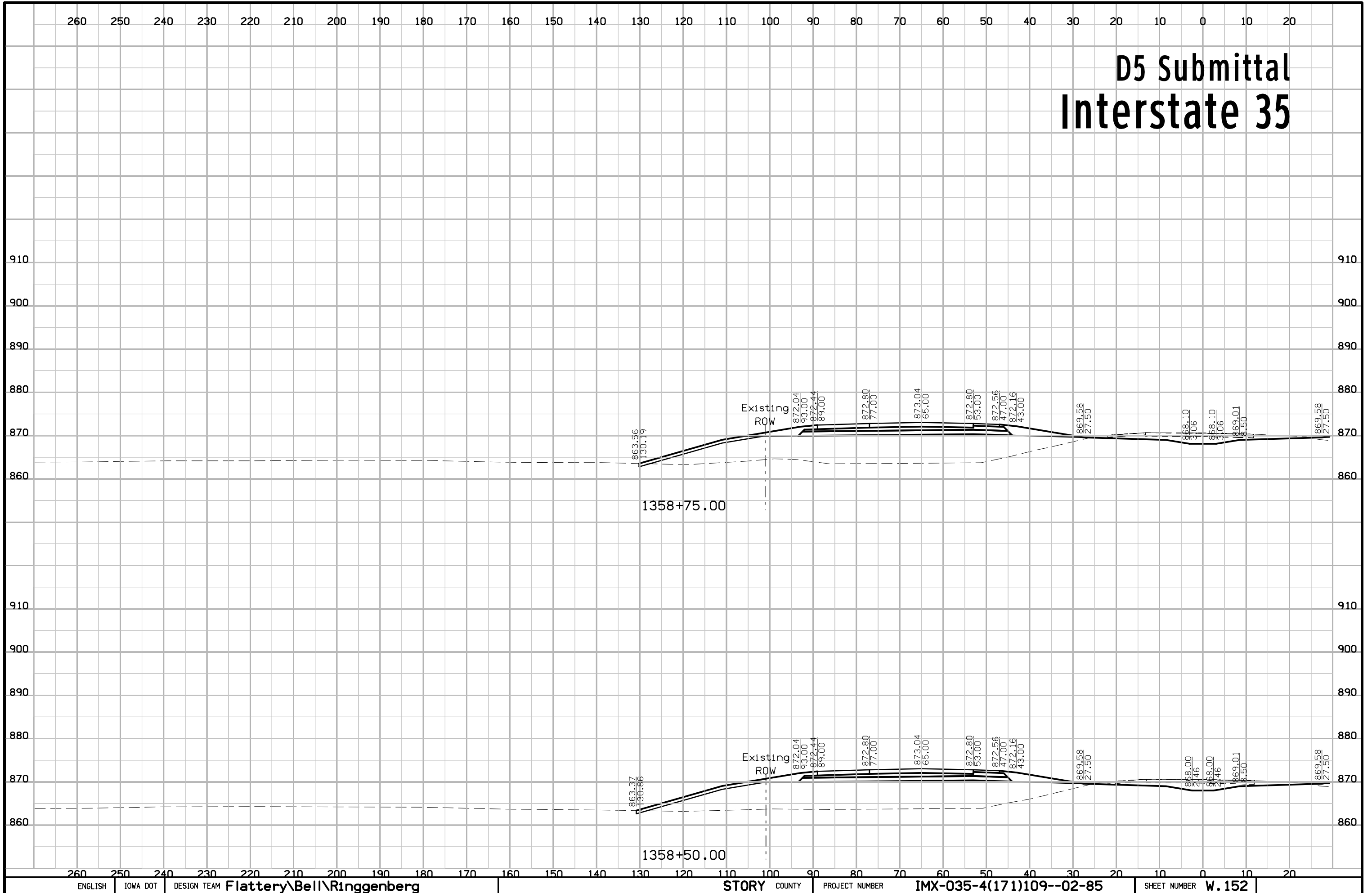
# D5 Submittal Interstate 35



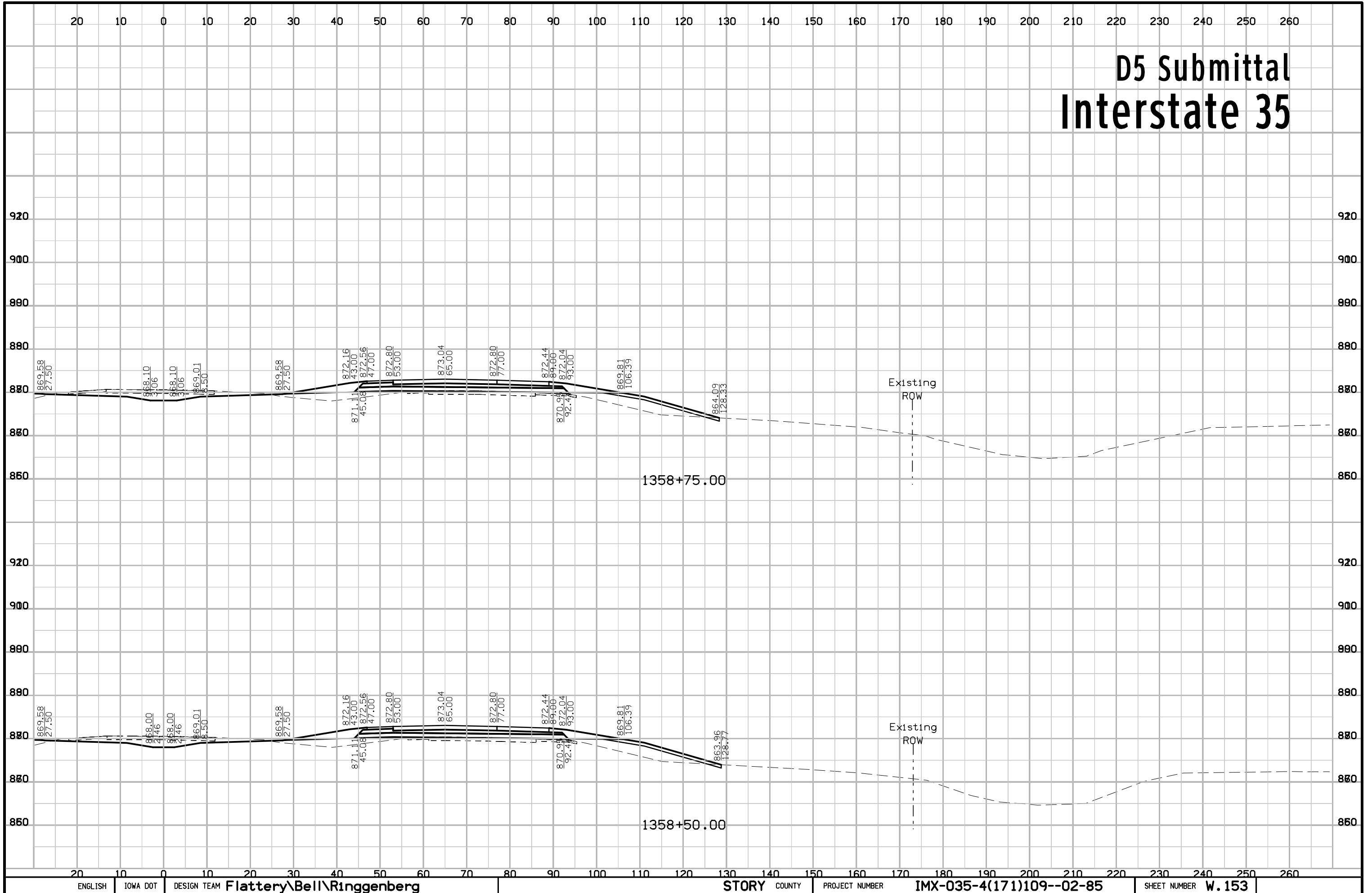
# D5 Submittal Interstate 35



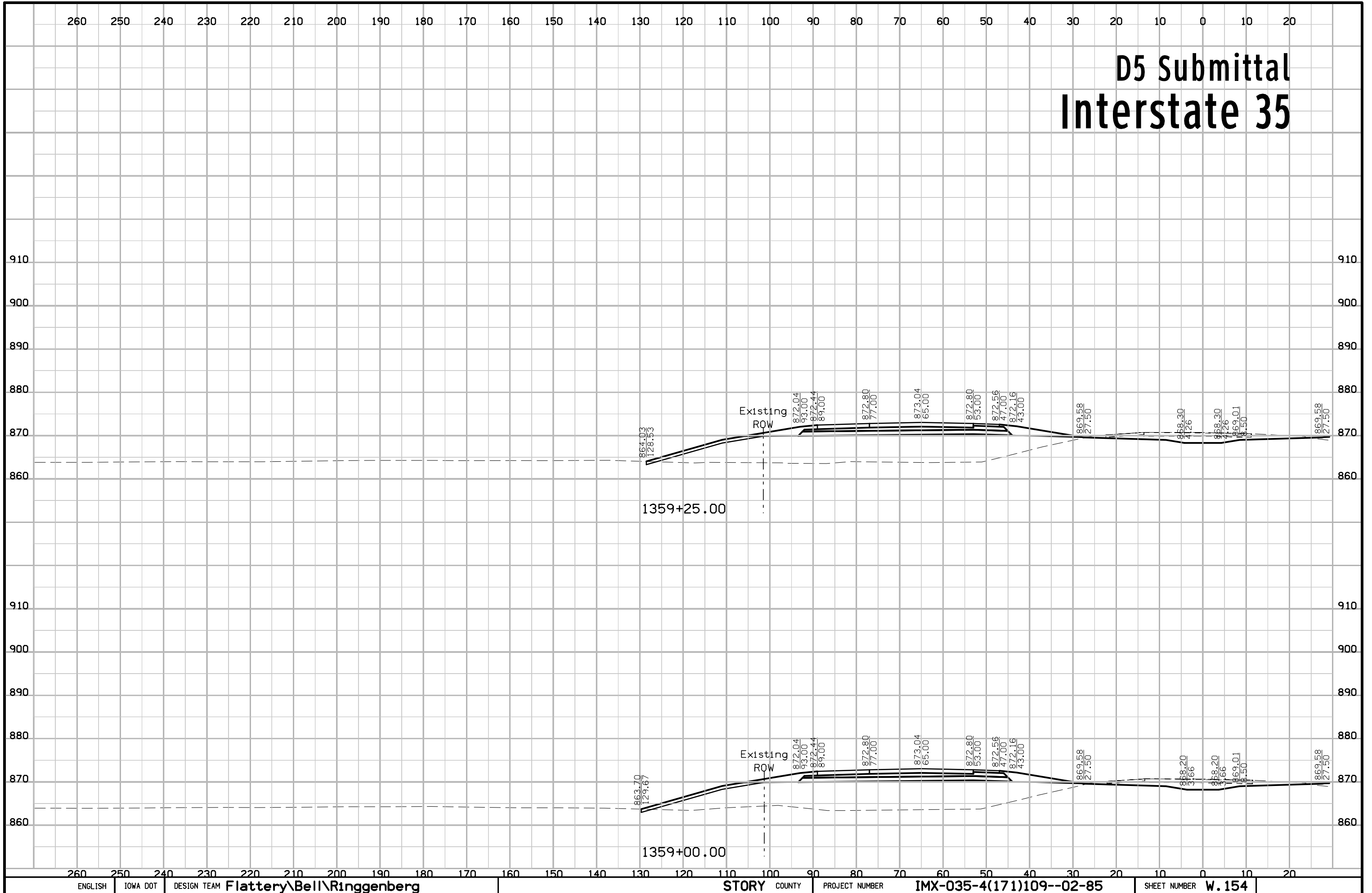
# D5 Submittal Interstate 35



# D5 Submittal Interstate 35

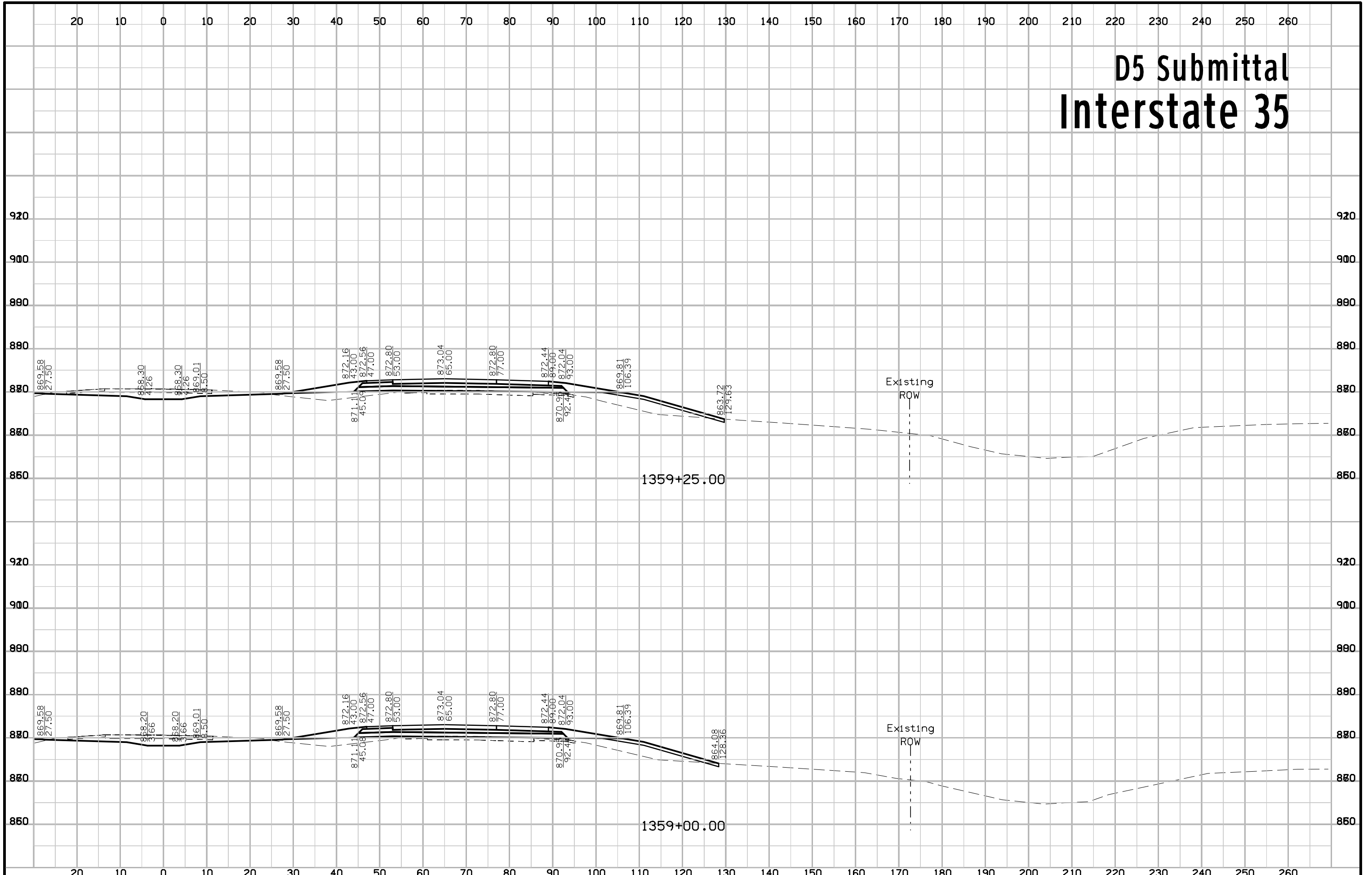


# D5 Submittal Interstate 35

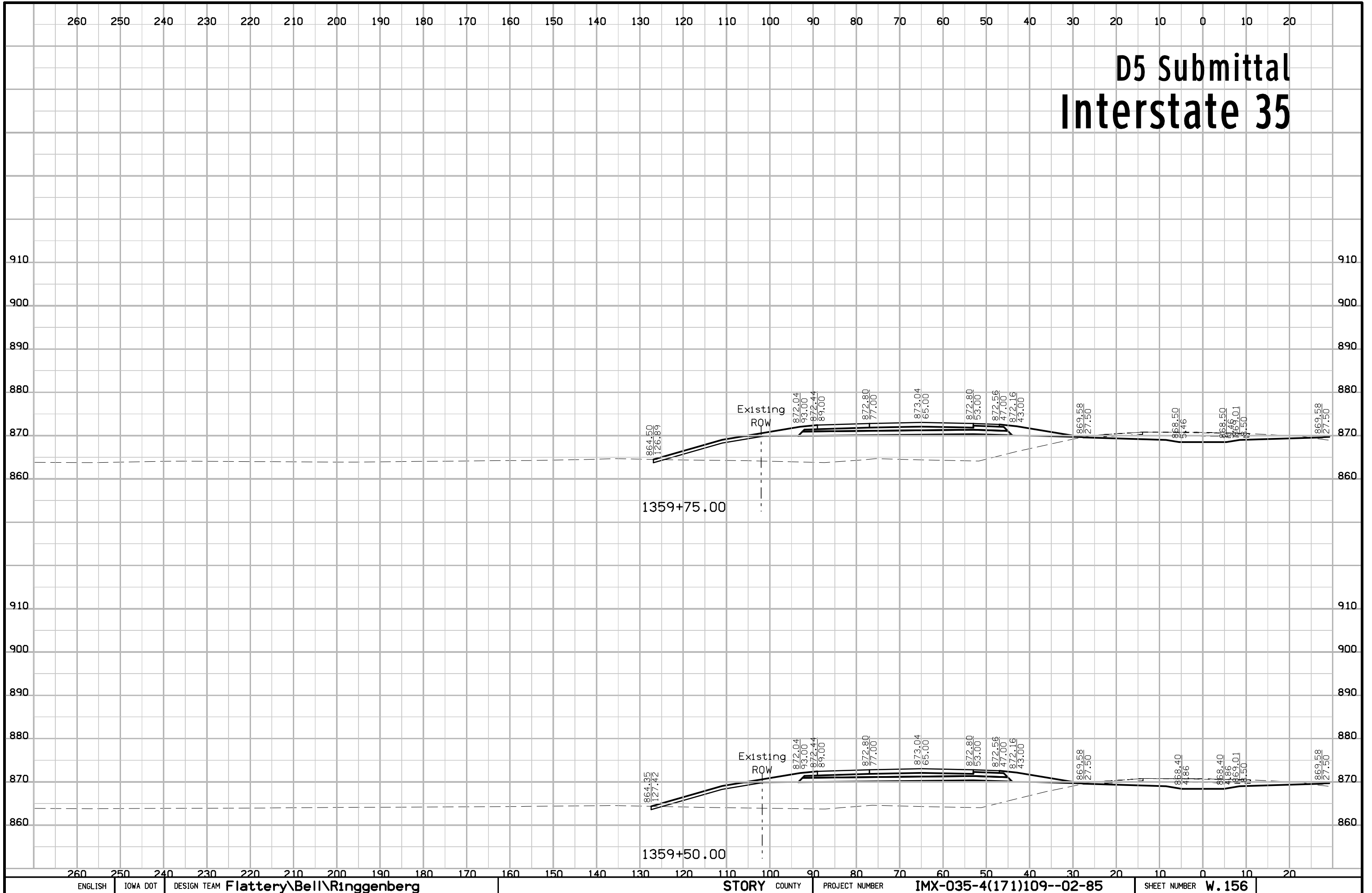




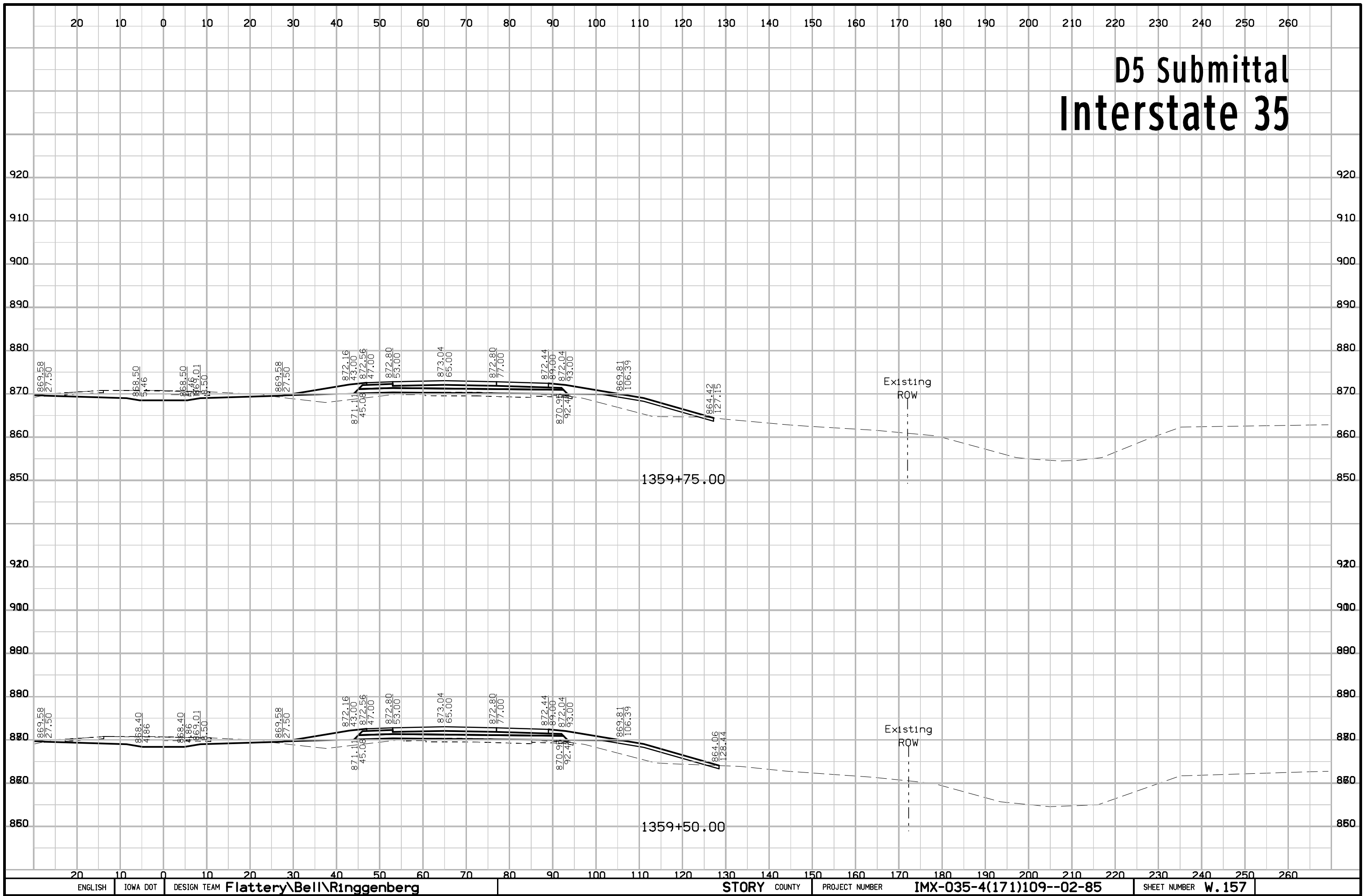
# D5 Submittal Interstate 35



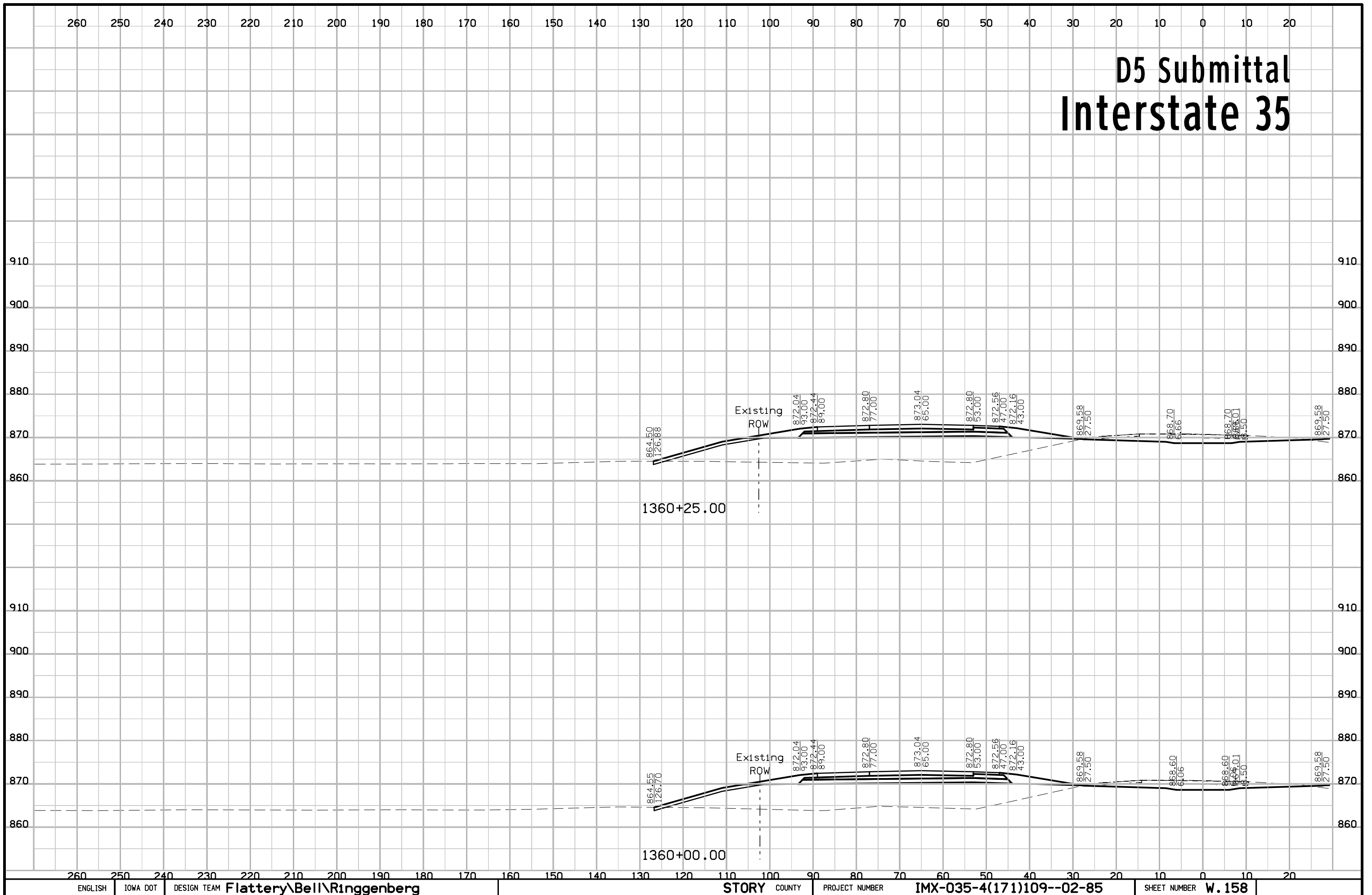
# D5 Submittal Interstate 35



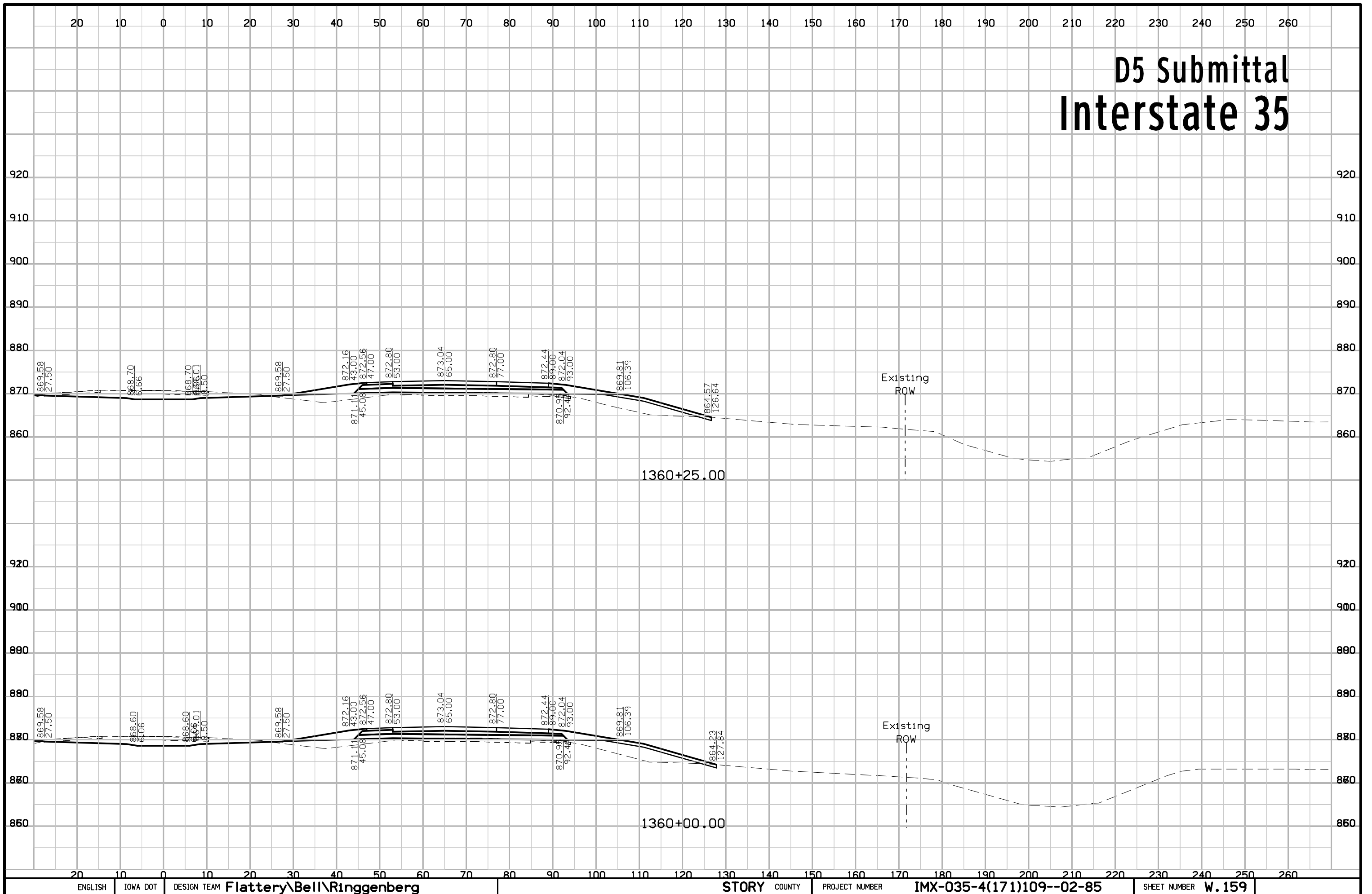
# D5 Submittal Interstate 35



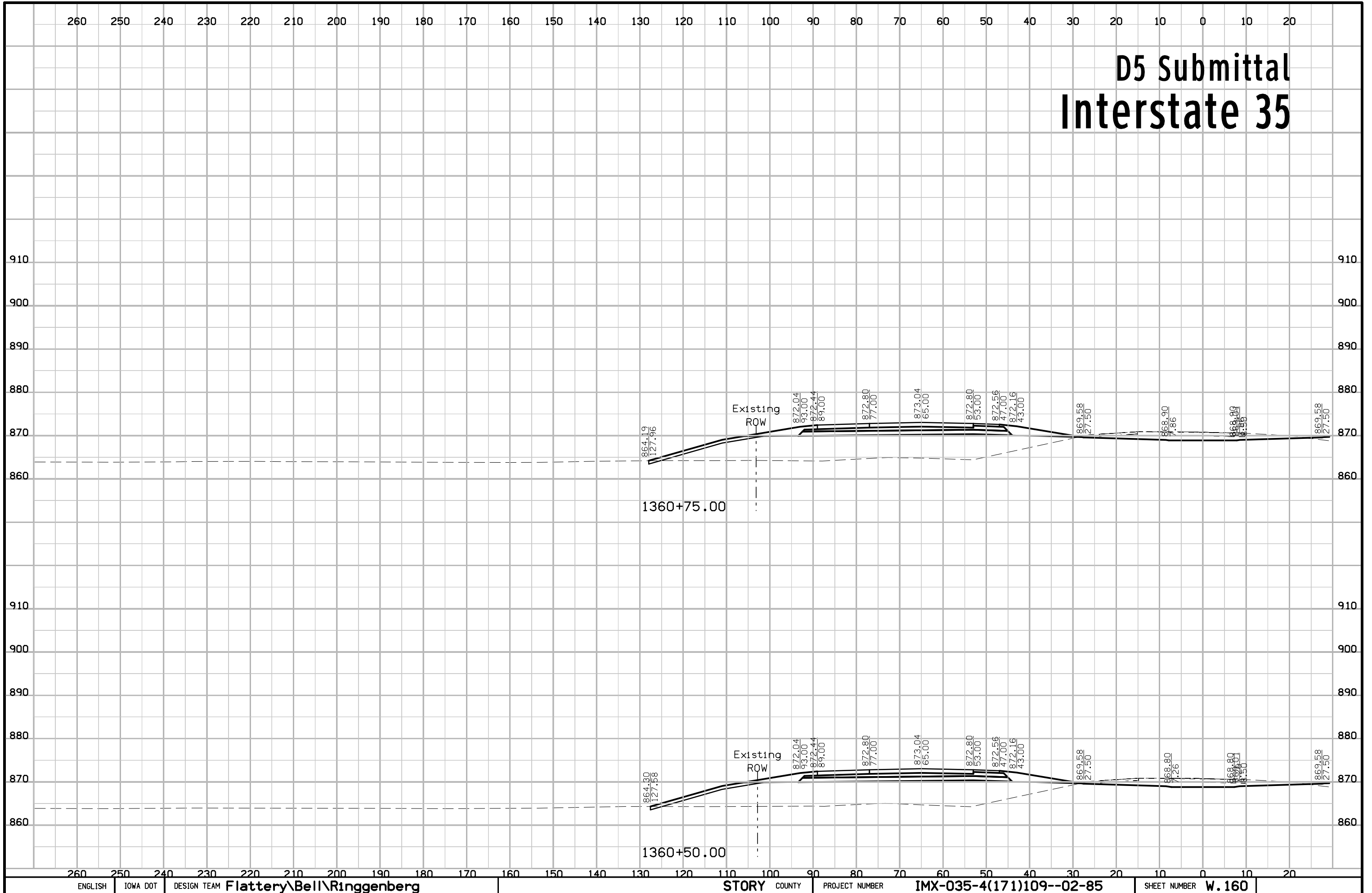
# D5 Submittal Interstate 35



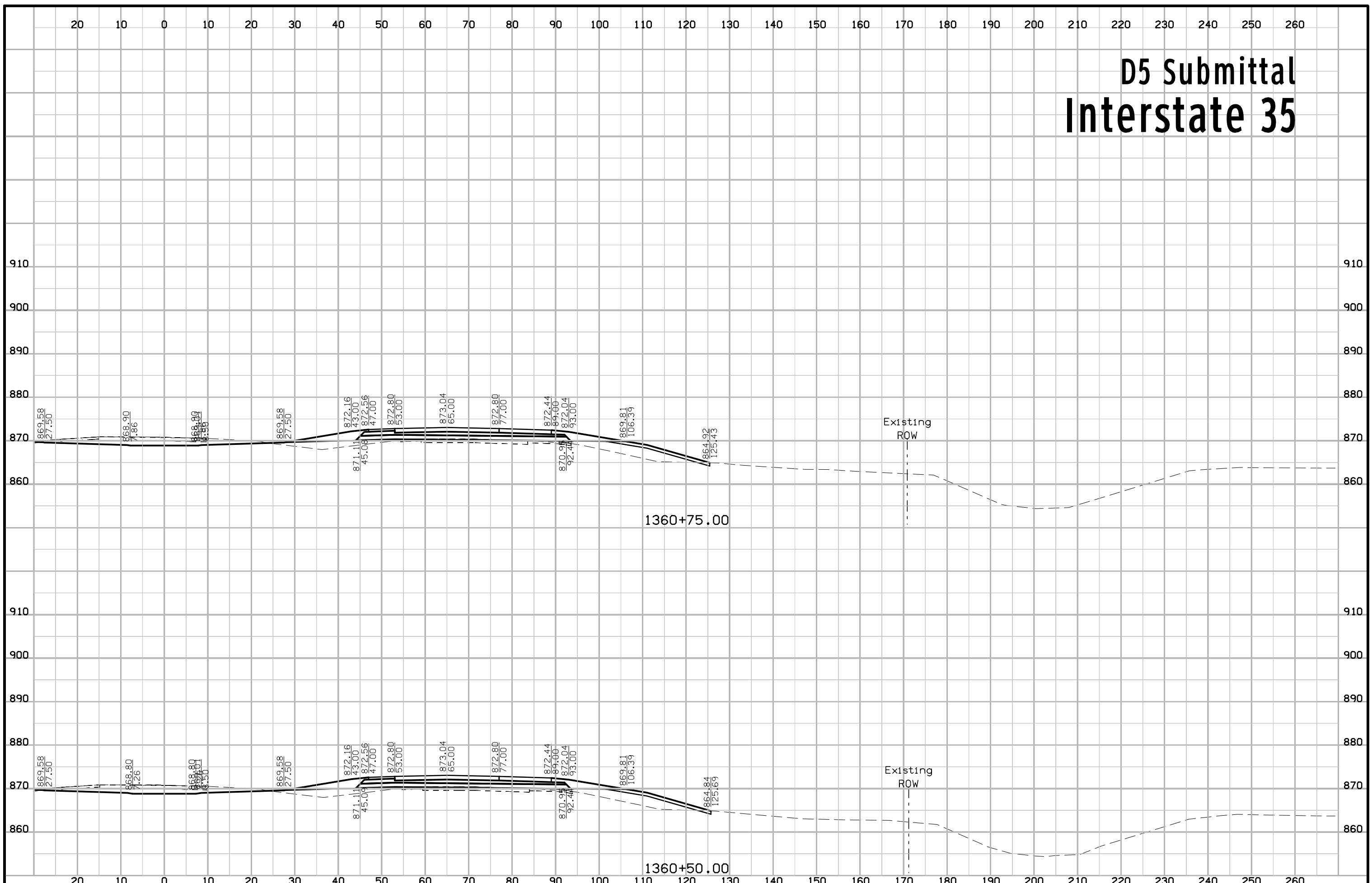
# D5 Submittal Interstate 35



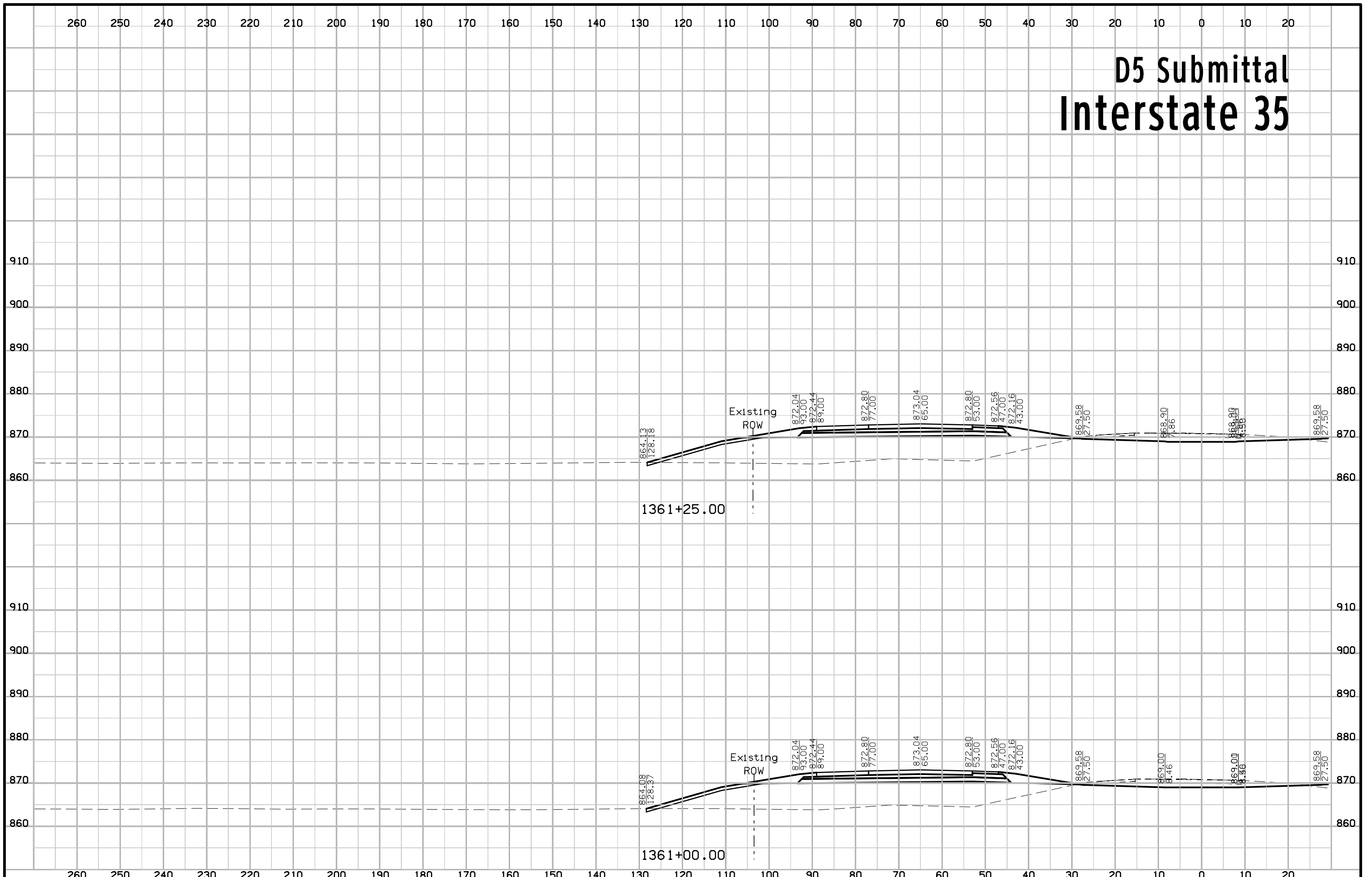
# D5 Submittal Interstate 35



# D5 Submittal Interstate 35

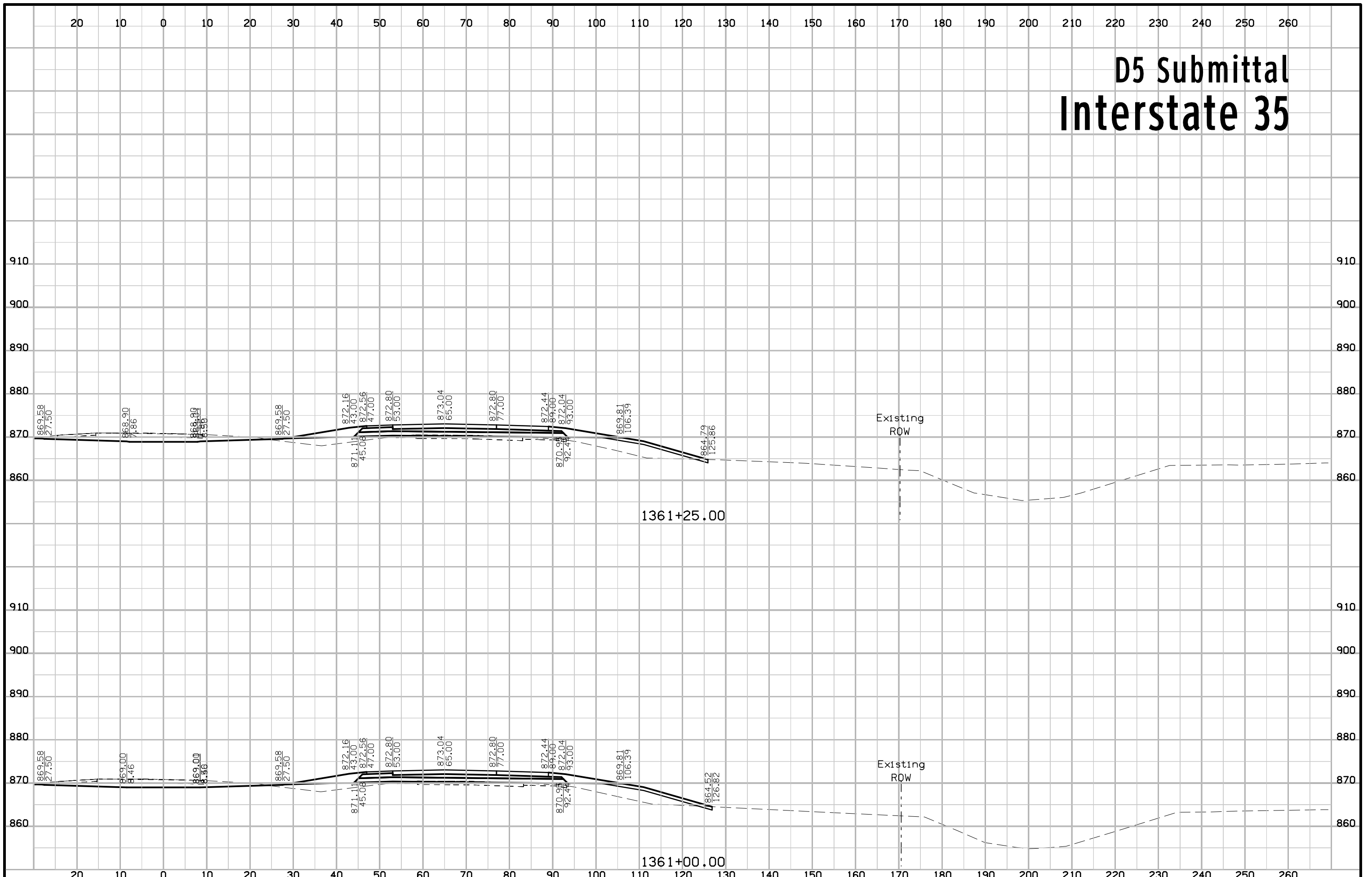


# D5 Submittal Interstate 35

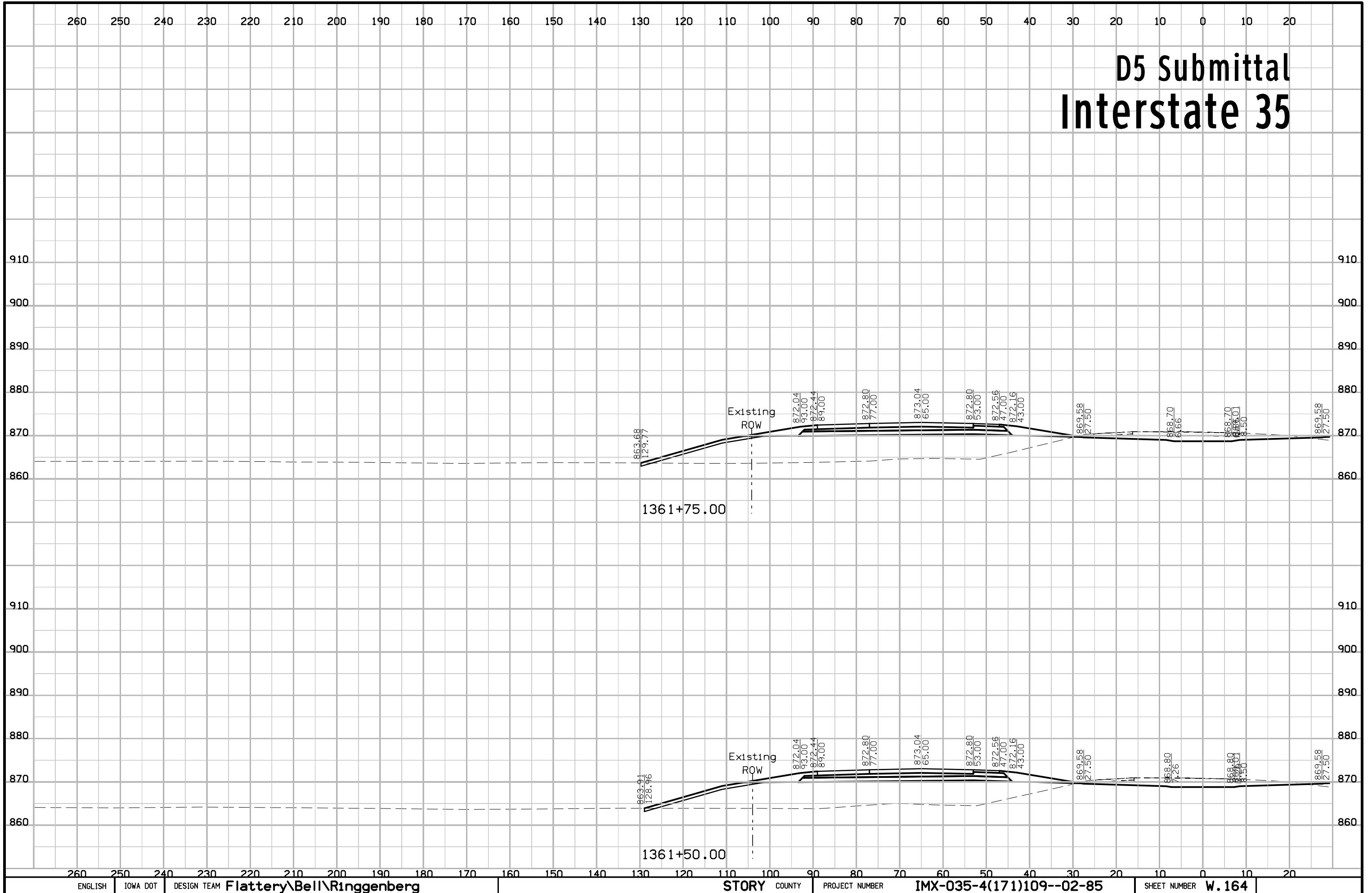




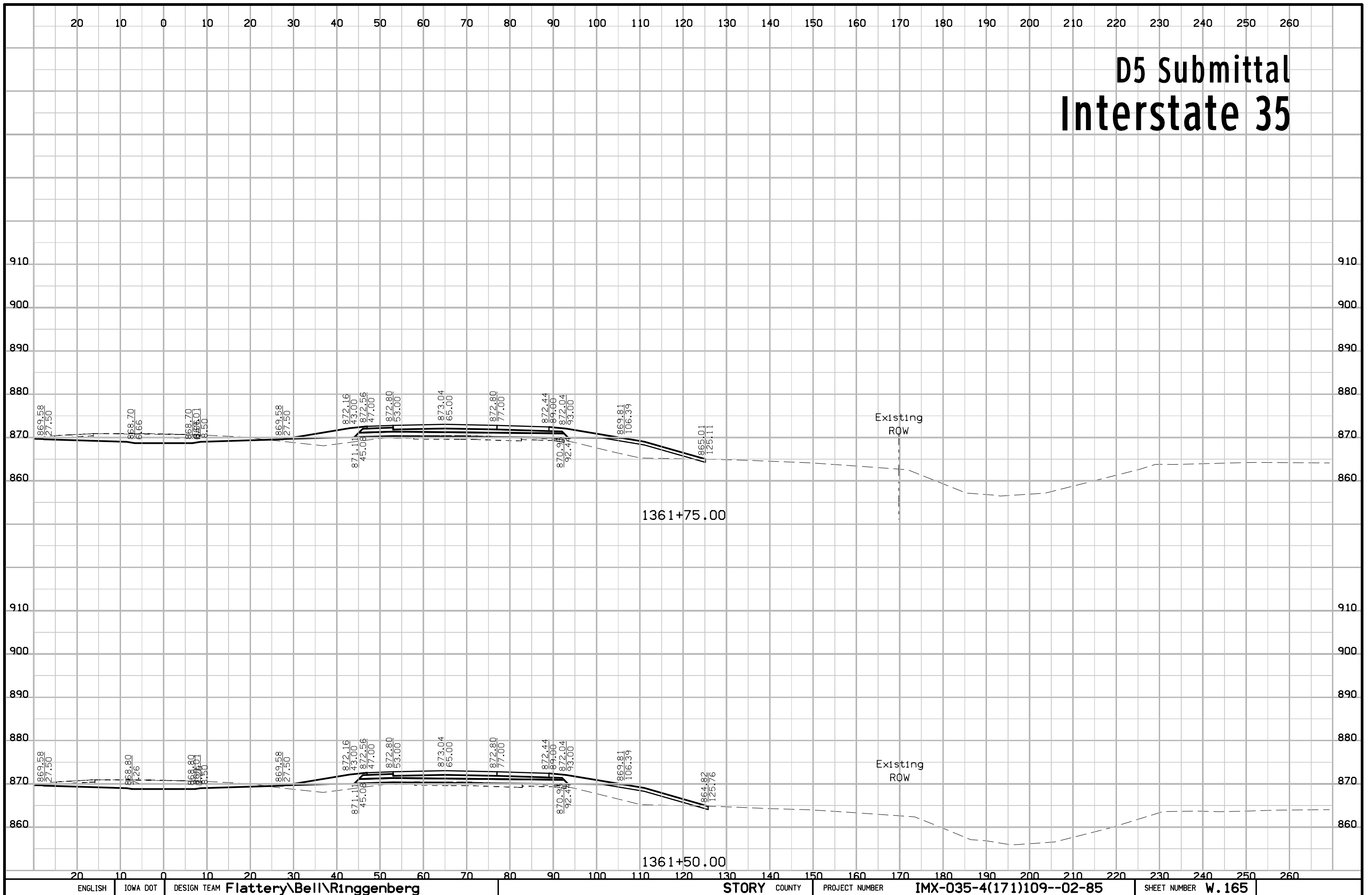
# D5 Submittal Interstate 35



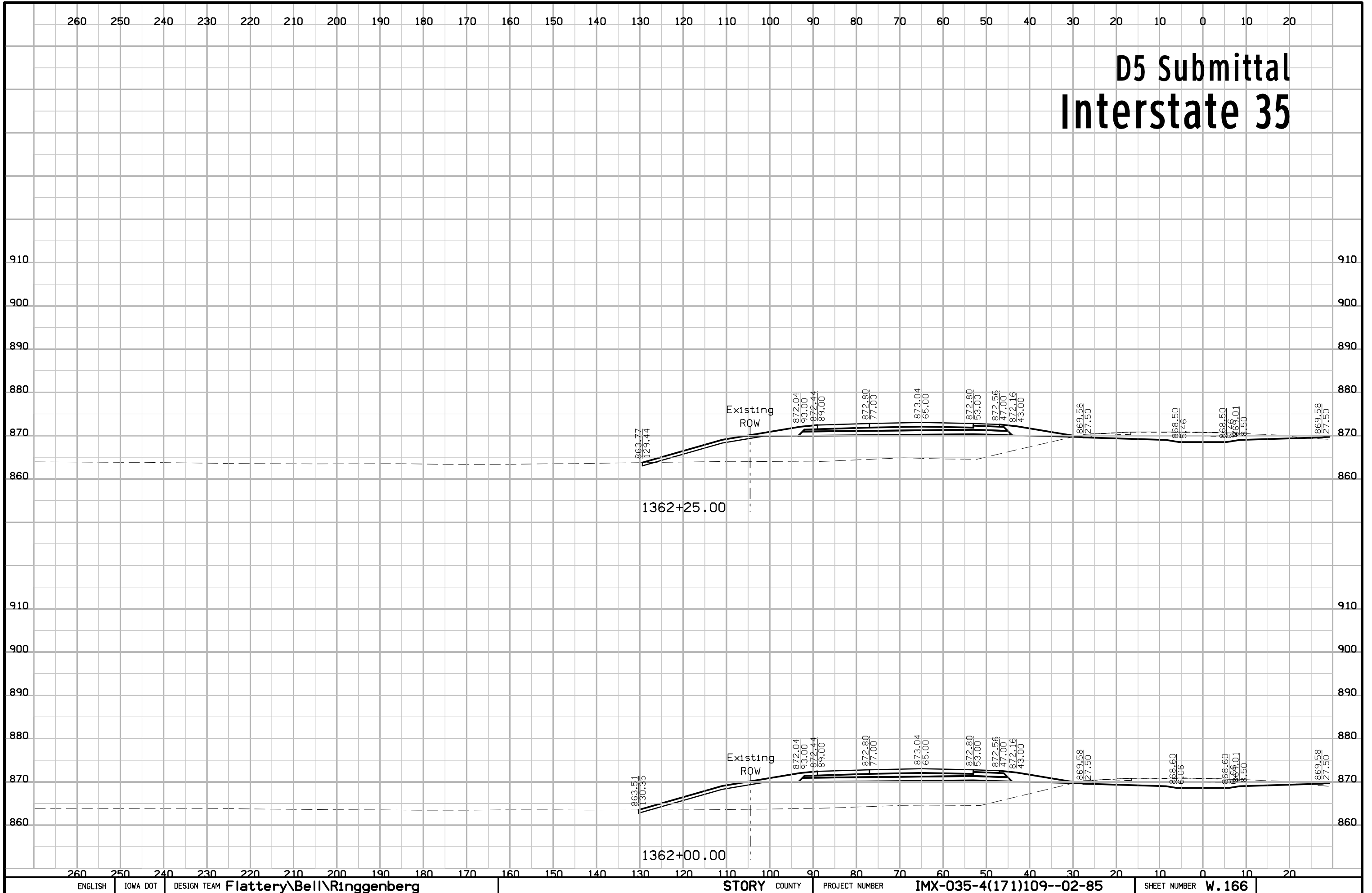
# D5 Submittal Interstate 35



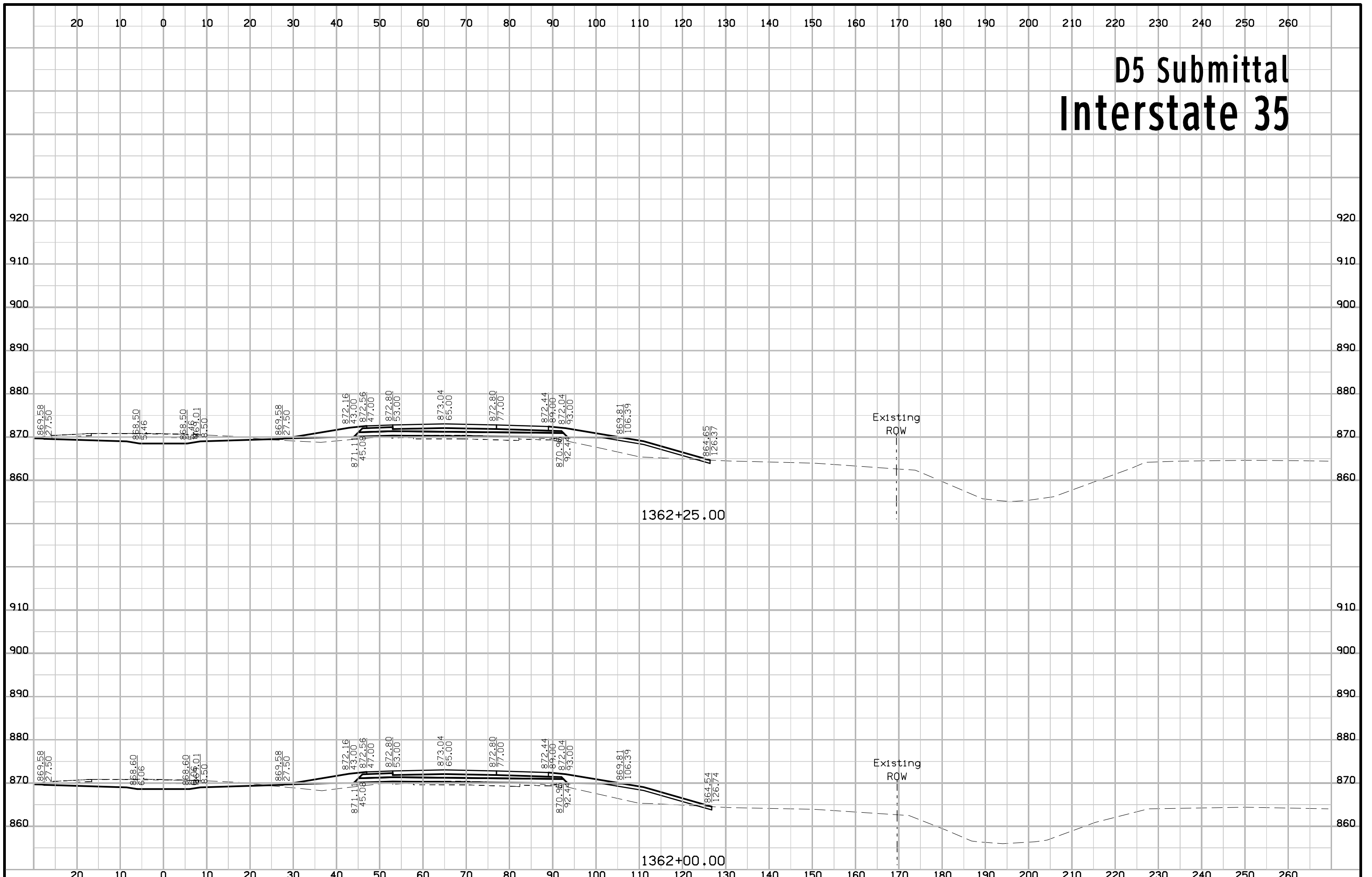
# D5 Submittal Interstate 35



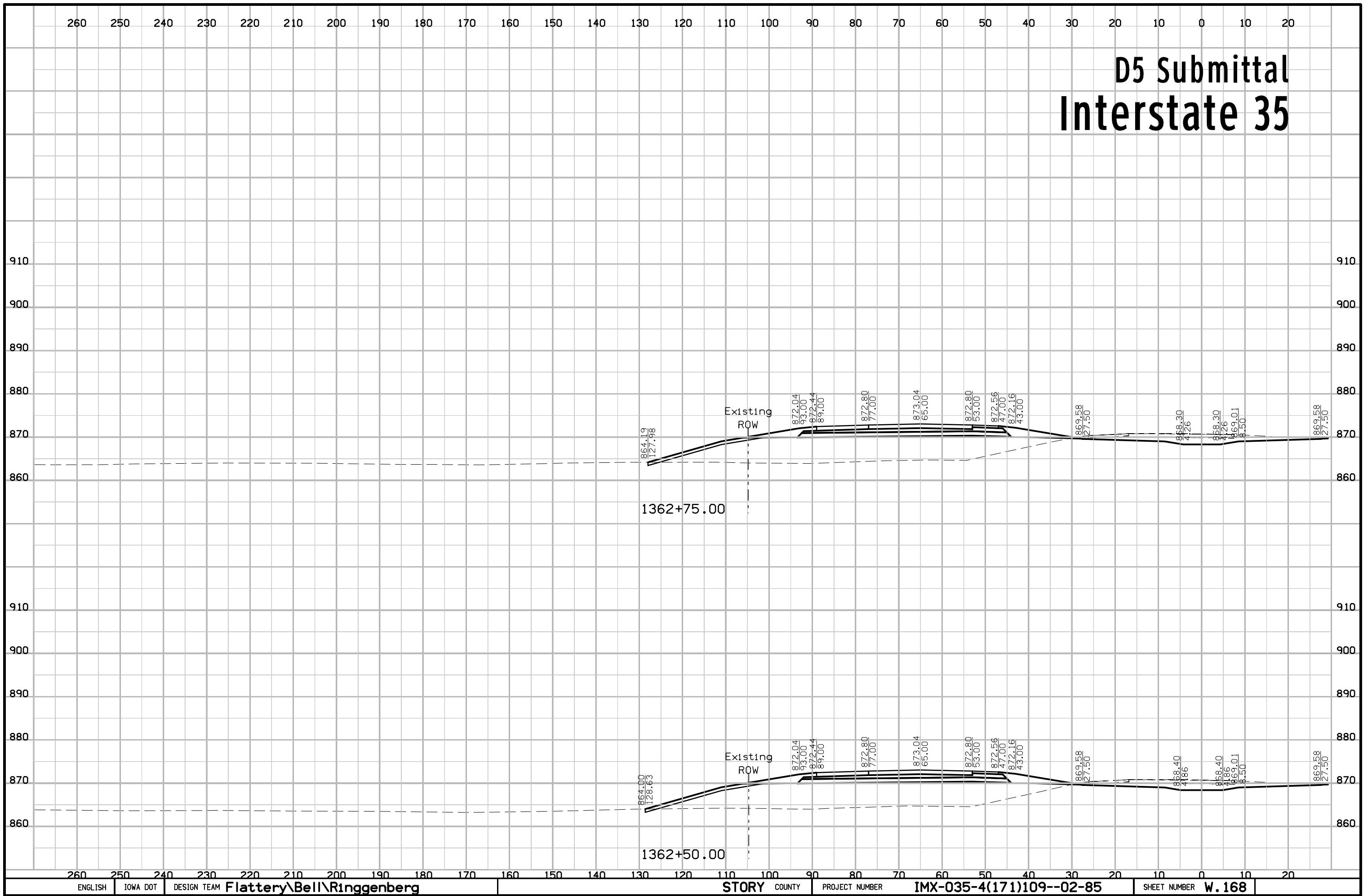
# D5 Submittal Interstate 35



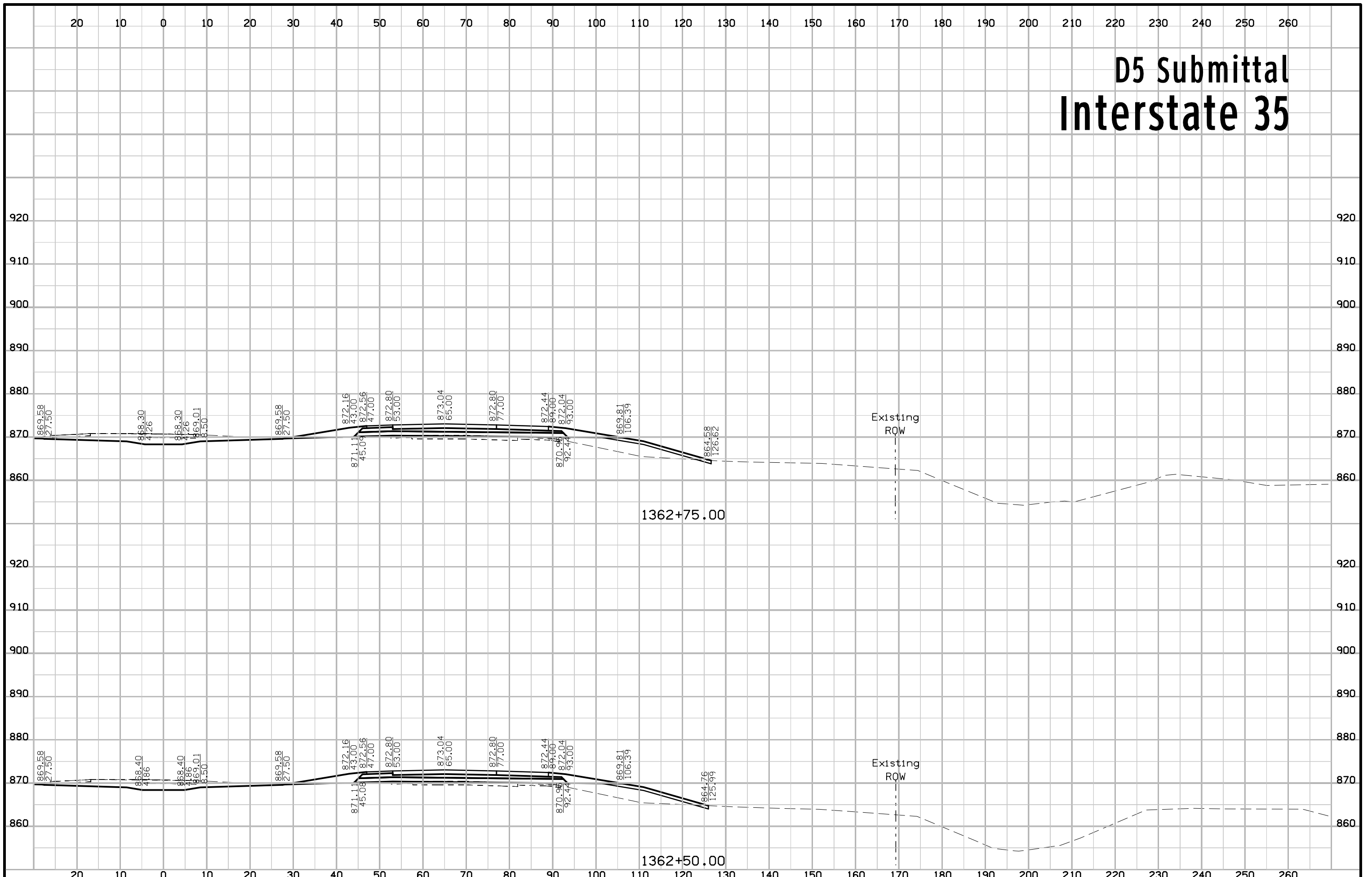
# D5 Submittal Interstate 35



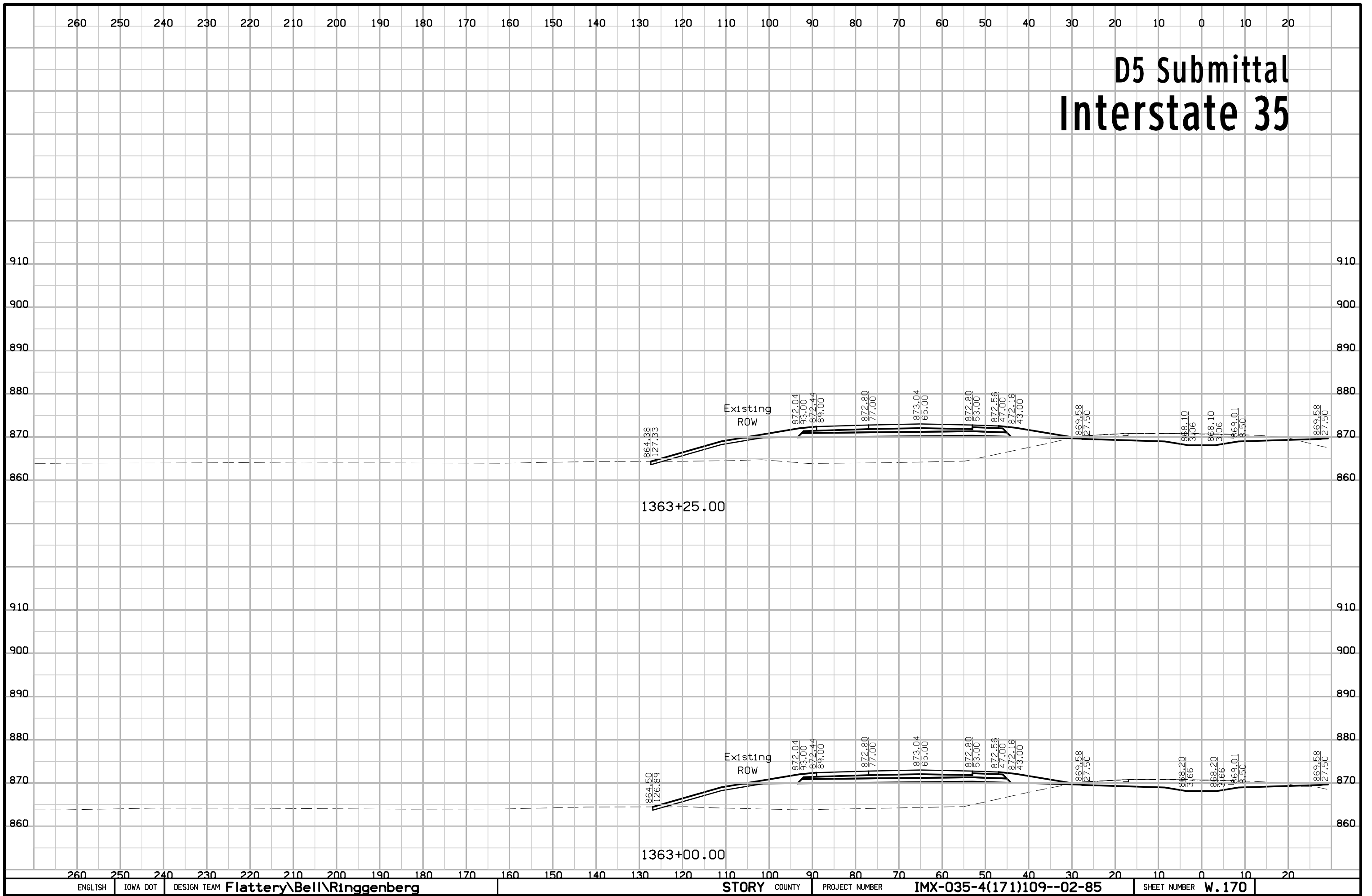
# D5 Submittal Interstate 35



# D5 Submittal Interstate 35

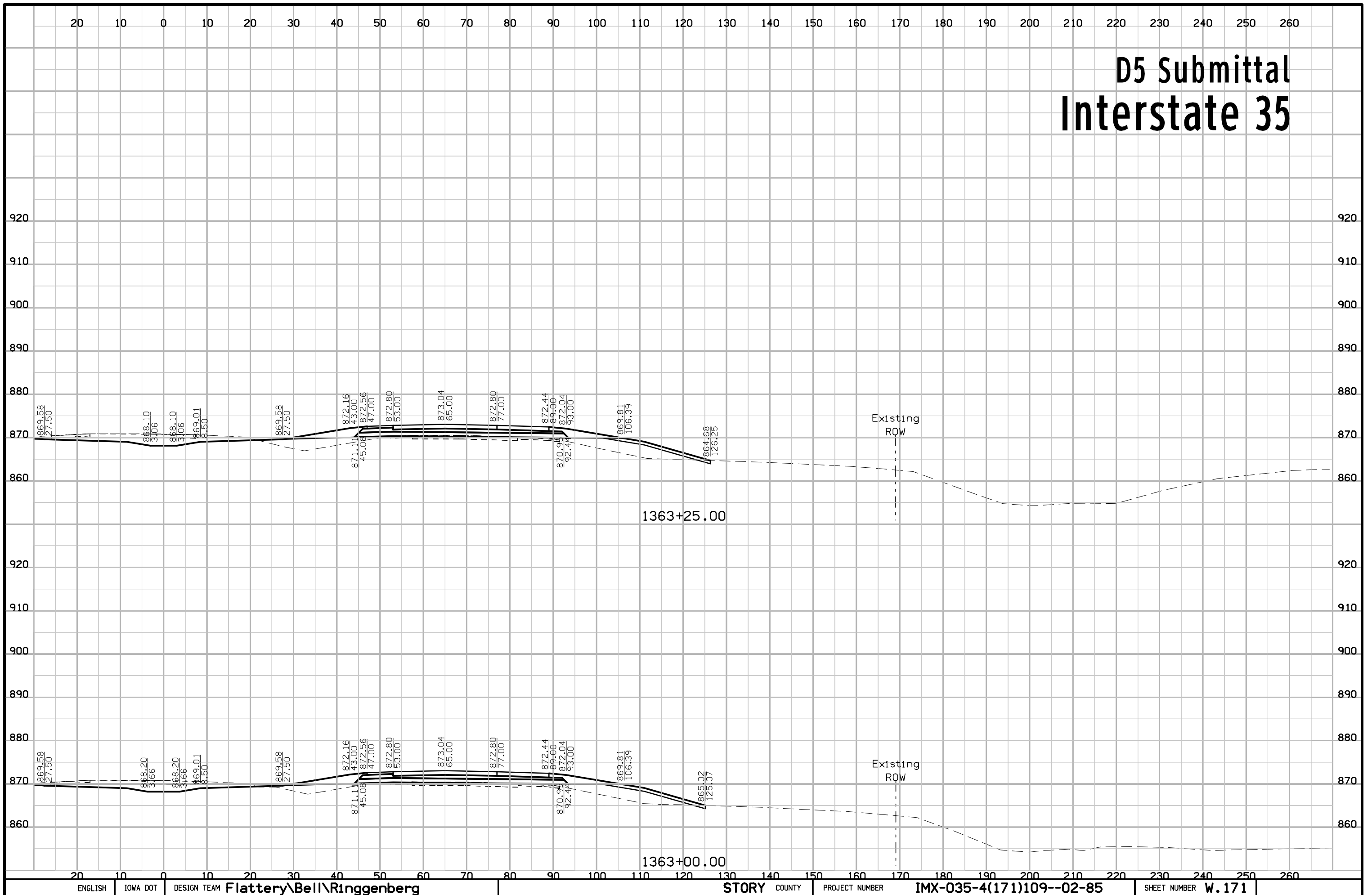


# D5 Submittal Interstate 35

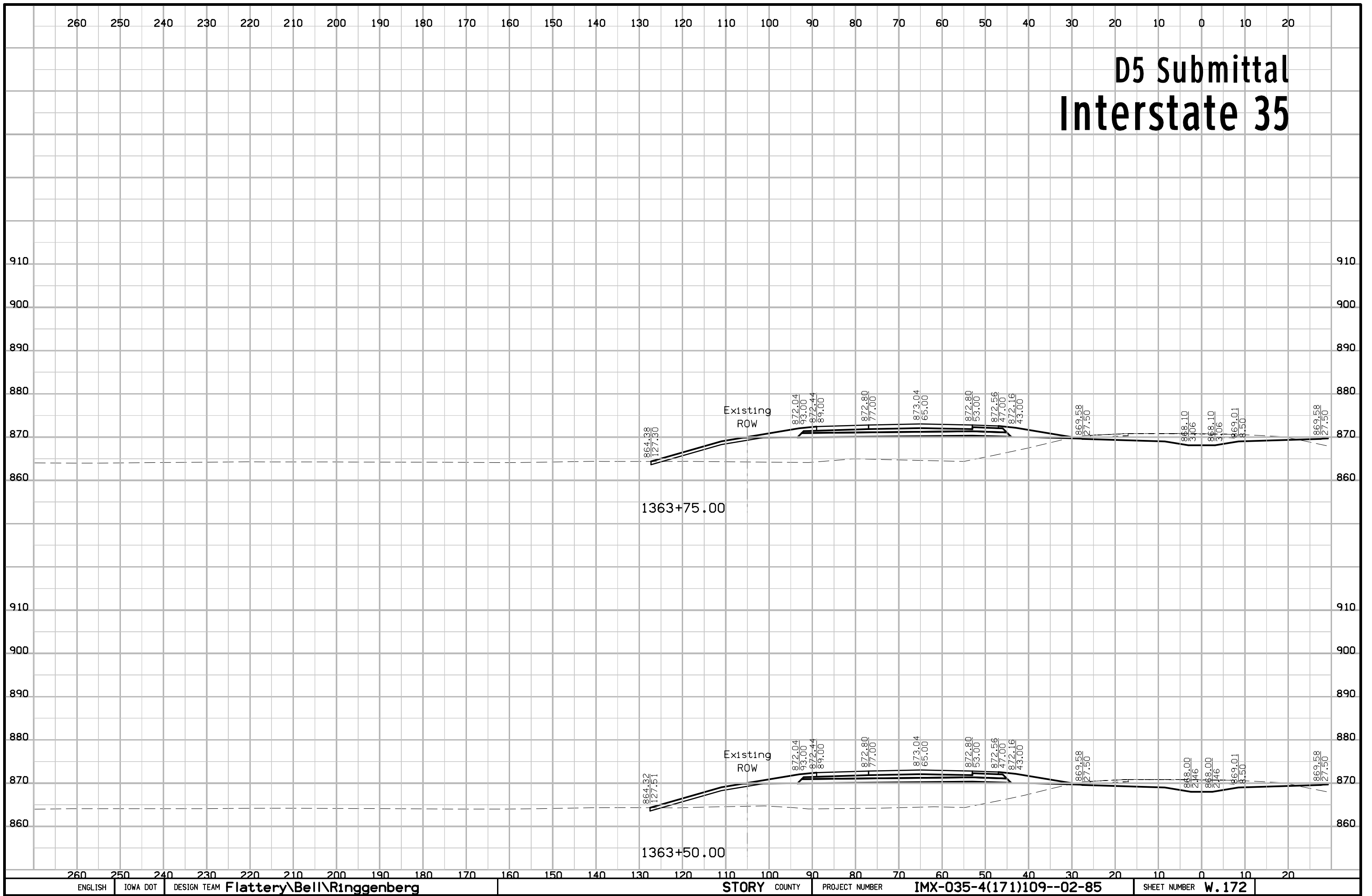




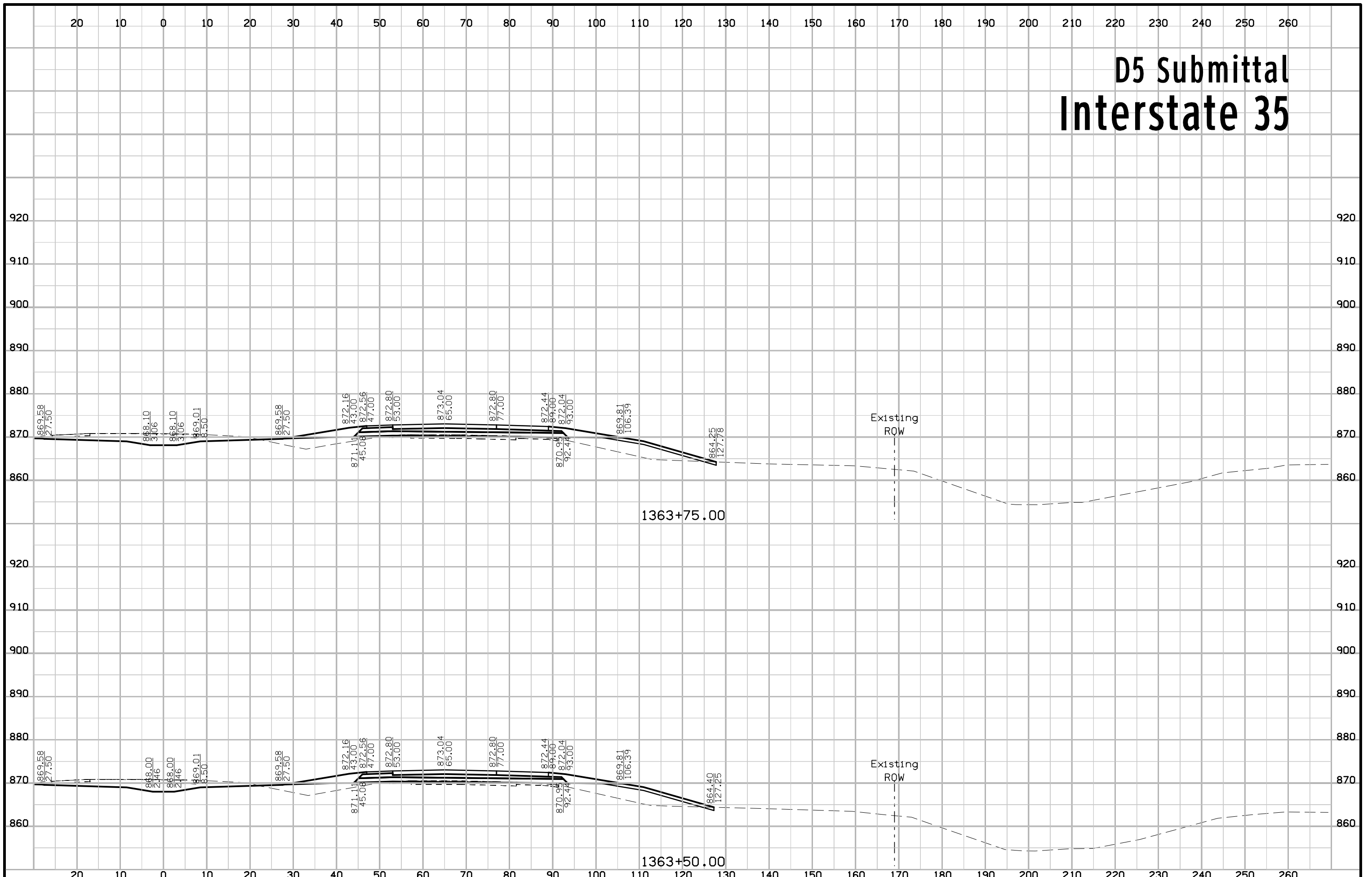
# D5 Submittal Interstate 35



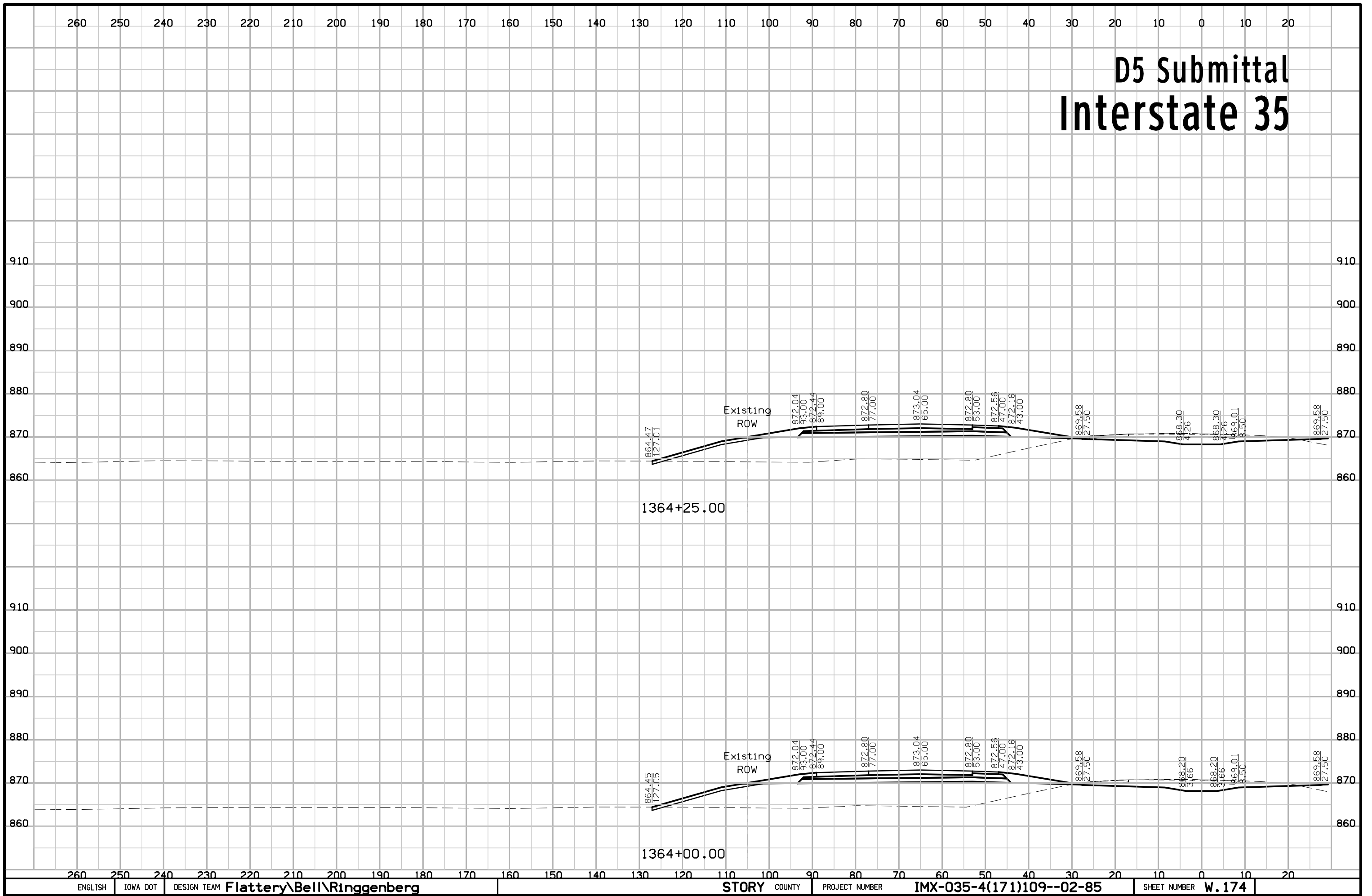
# D5 Submittal Interstate 35



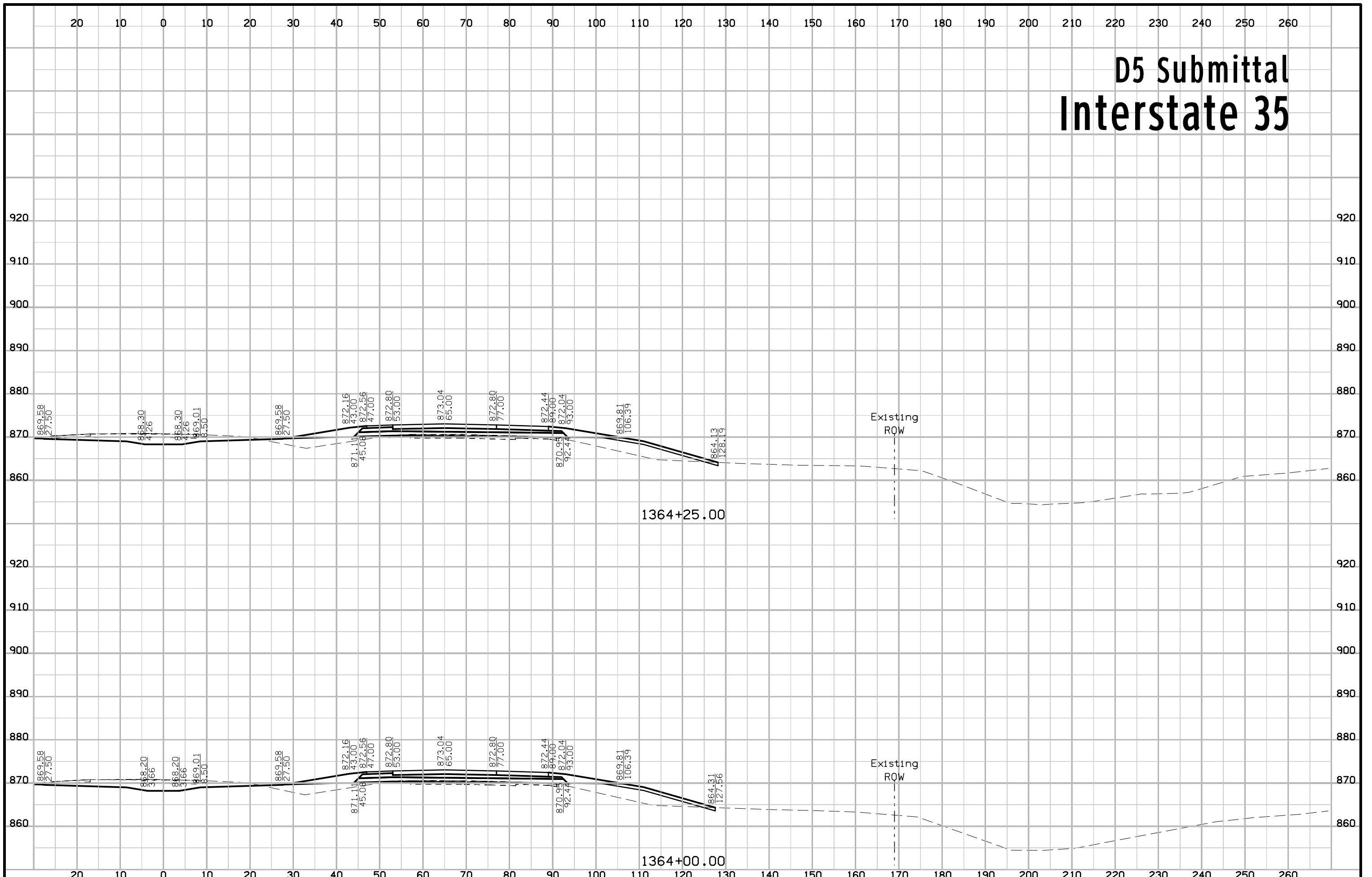
# D5 Submittal Interstate 35



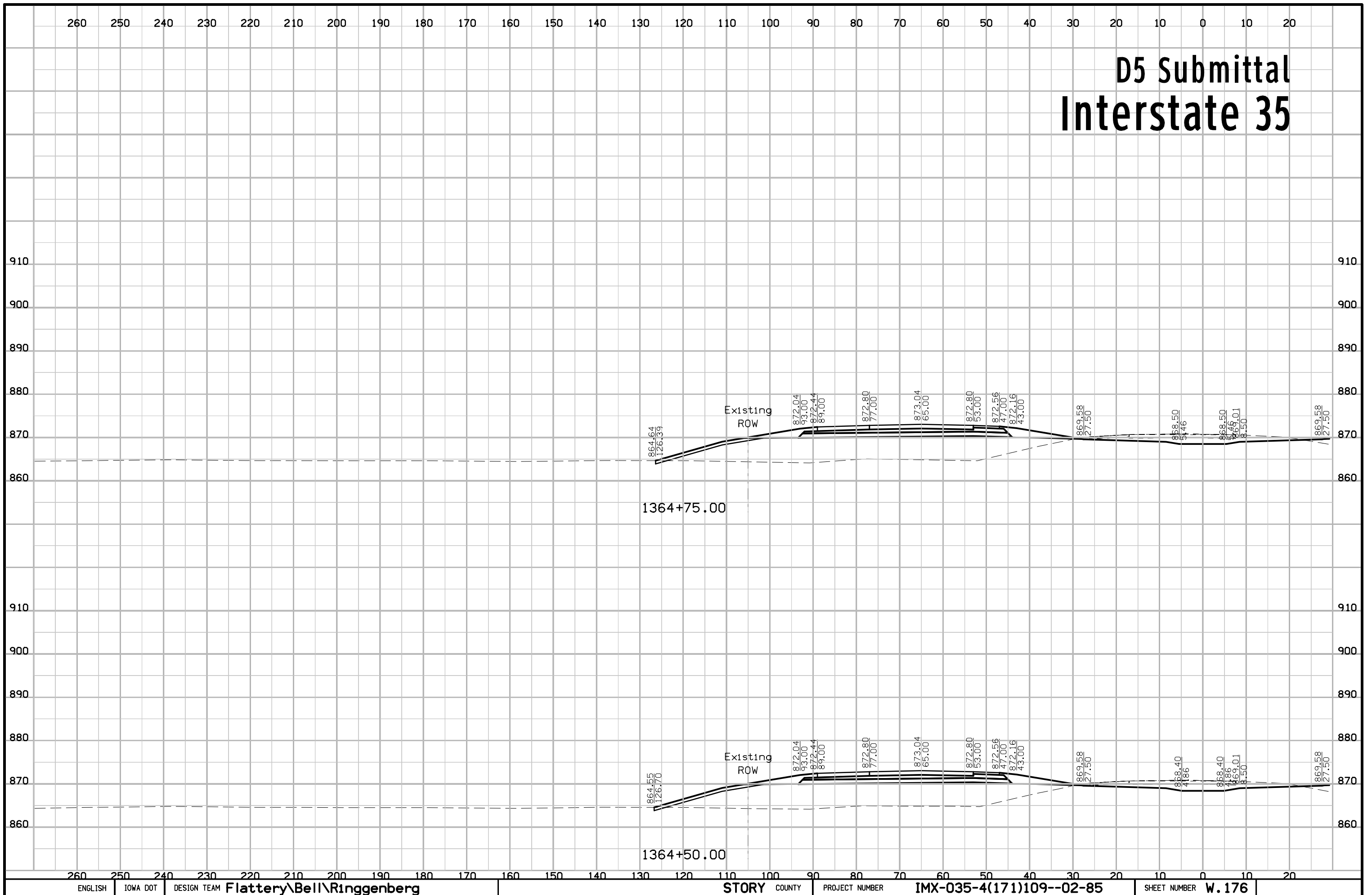
# D5 Submittal Interstate 35



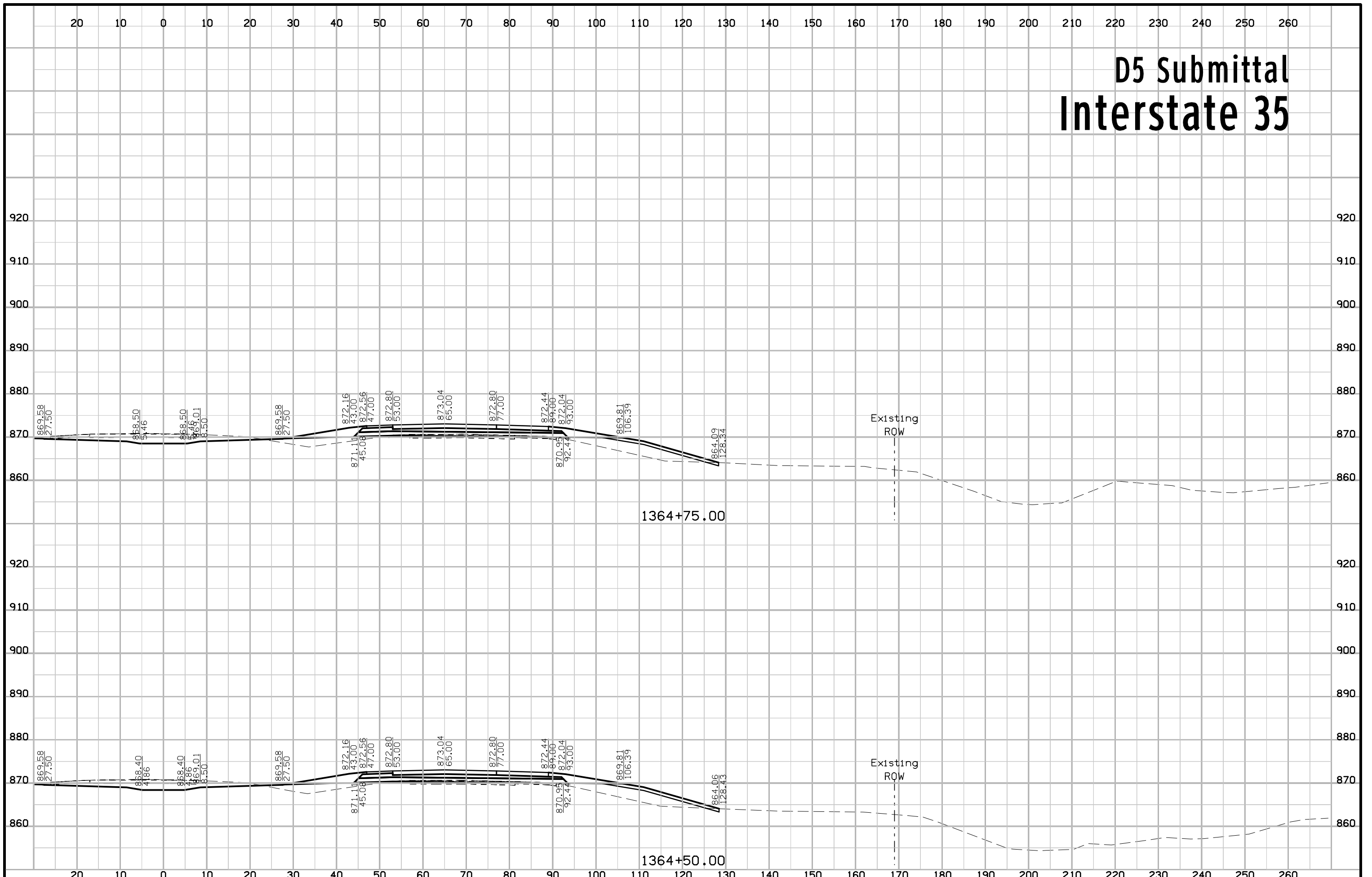
# D5 Submittal Interstate 35



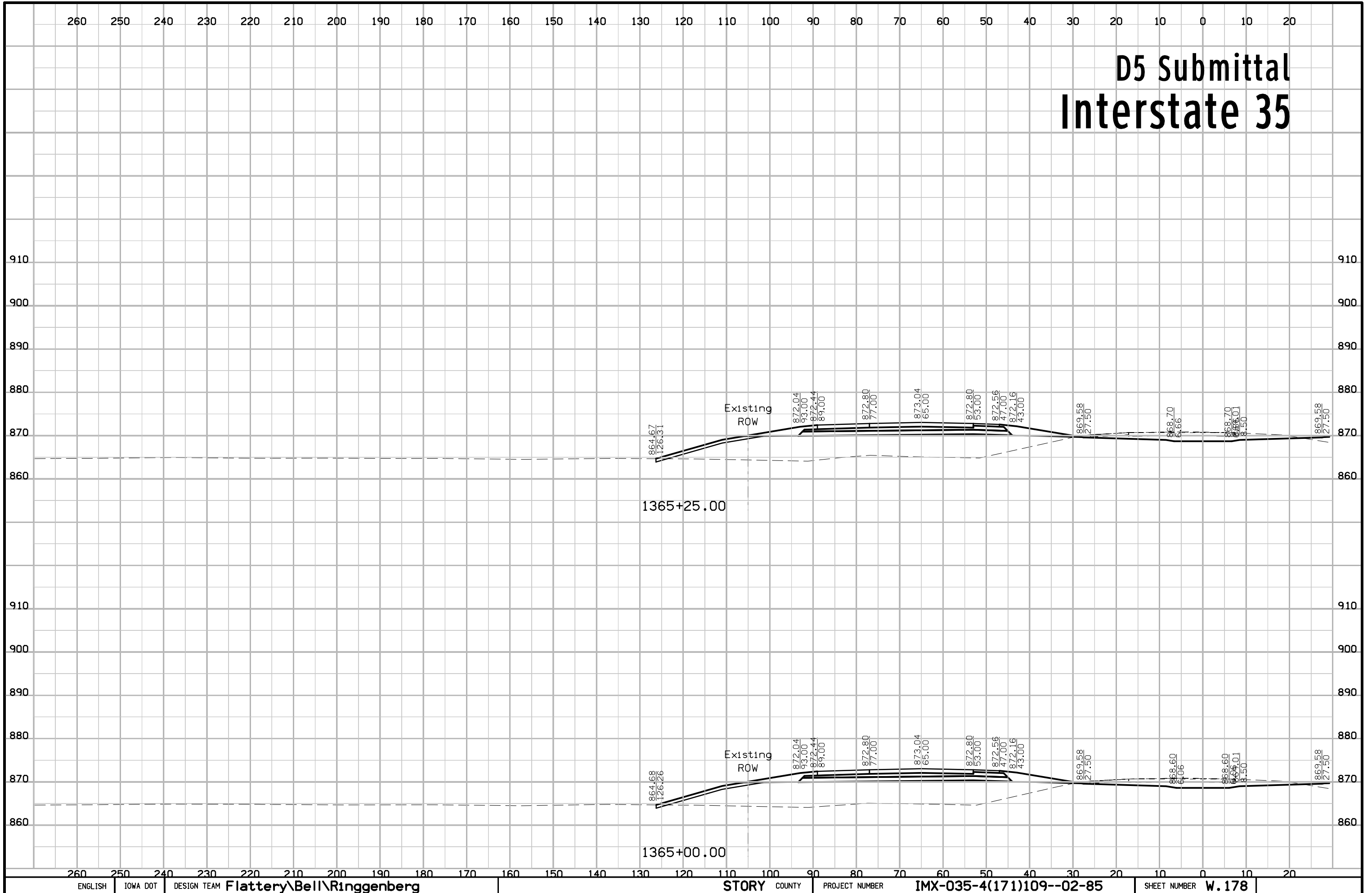
# D5 Submittal Interstate 35



# D5 Submittal Interstate 35

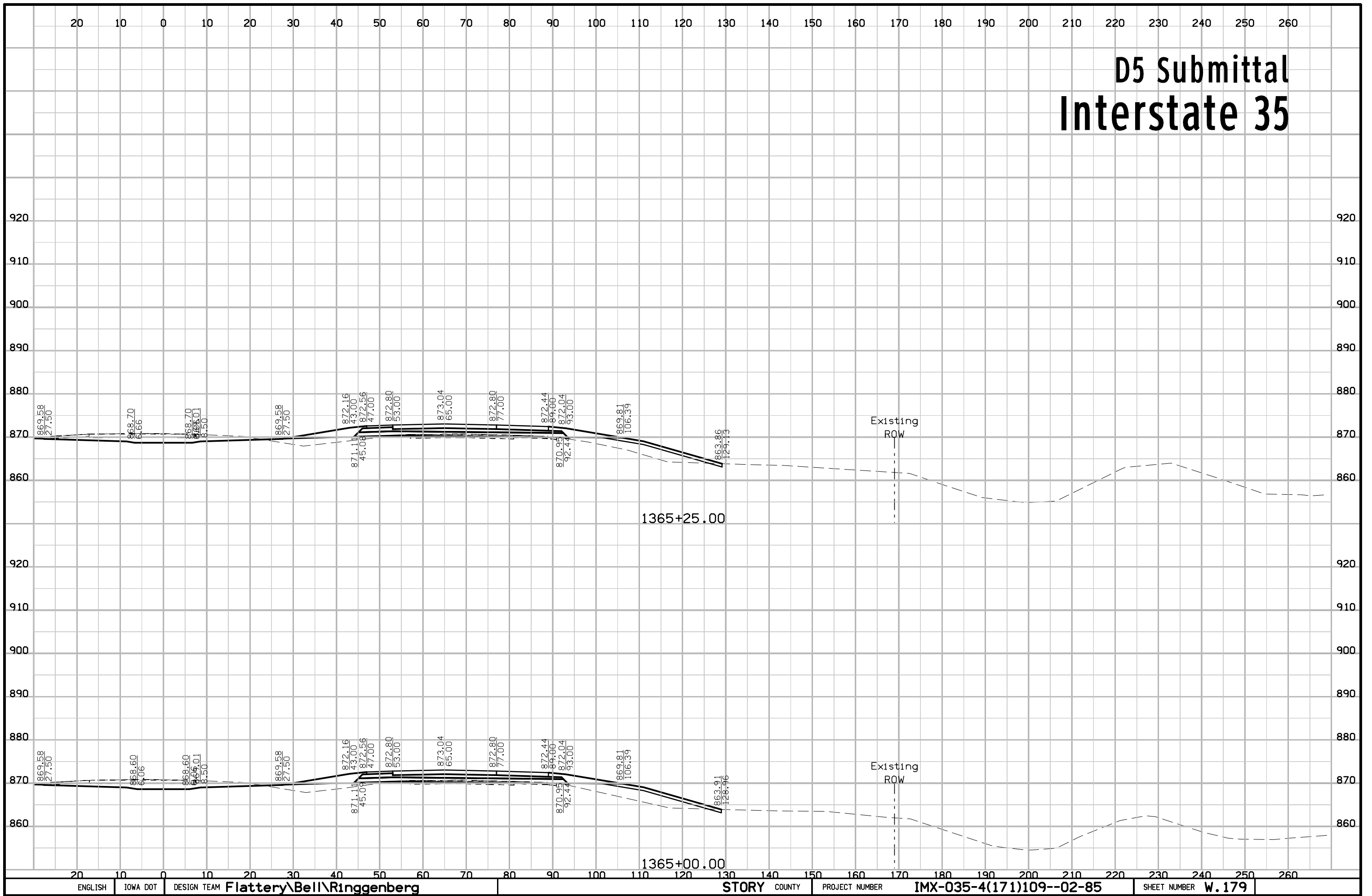


# D5 Submittal Interstate 35

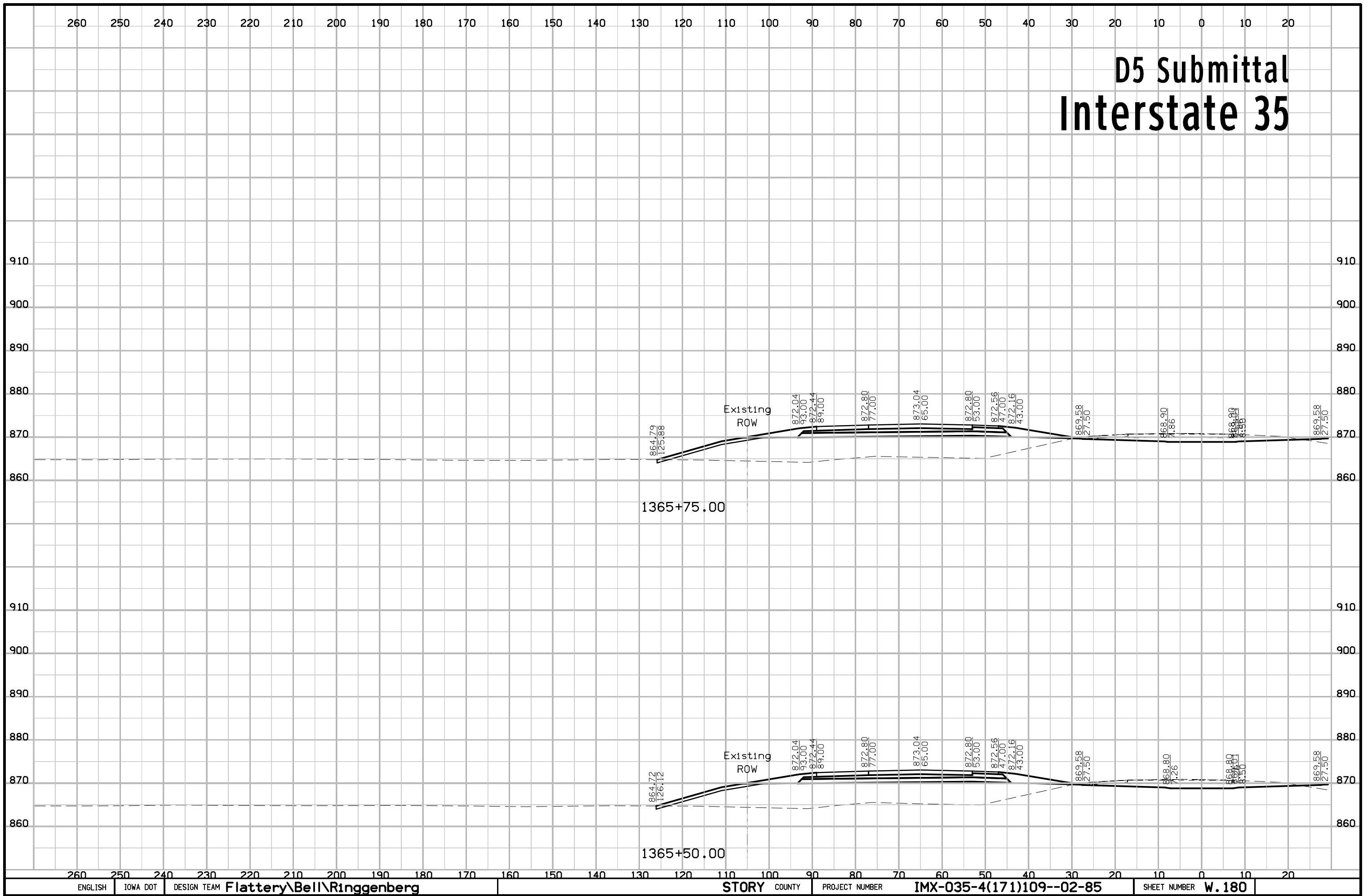




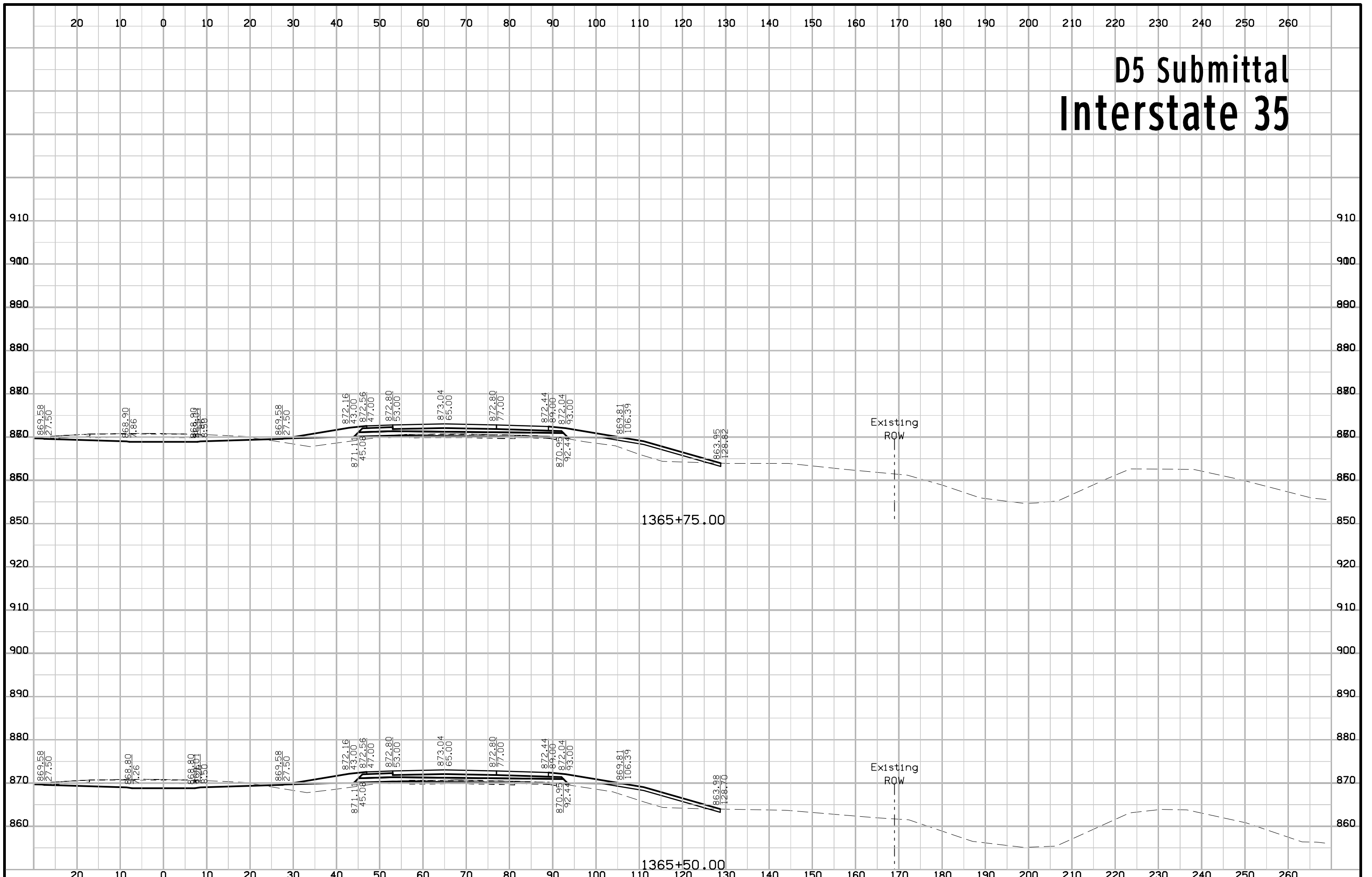
# D5 Submittal Interstate 35



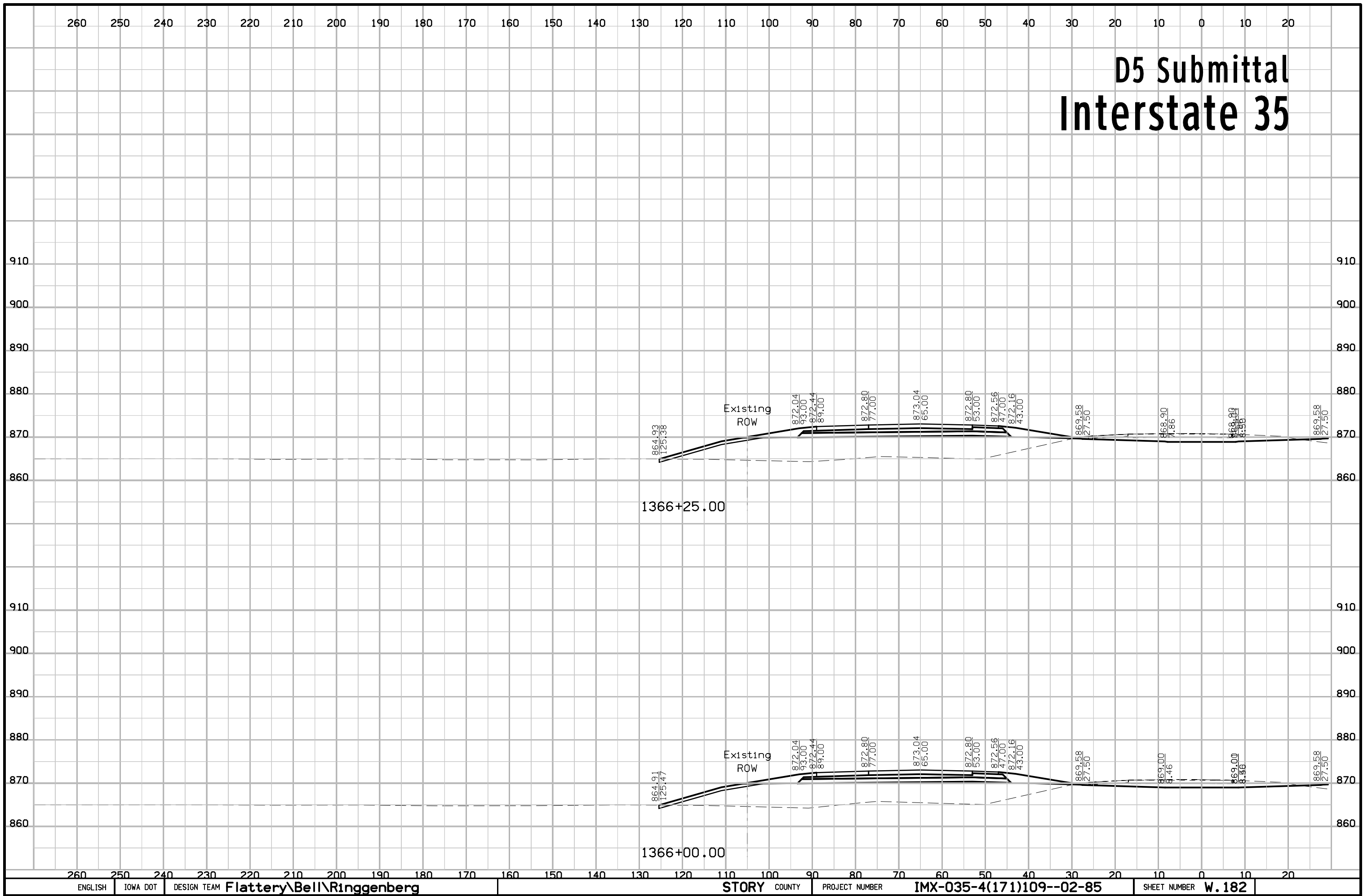
# D5 Submittal Interstate 35



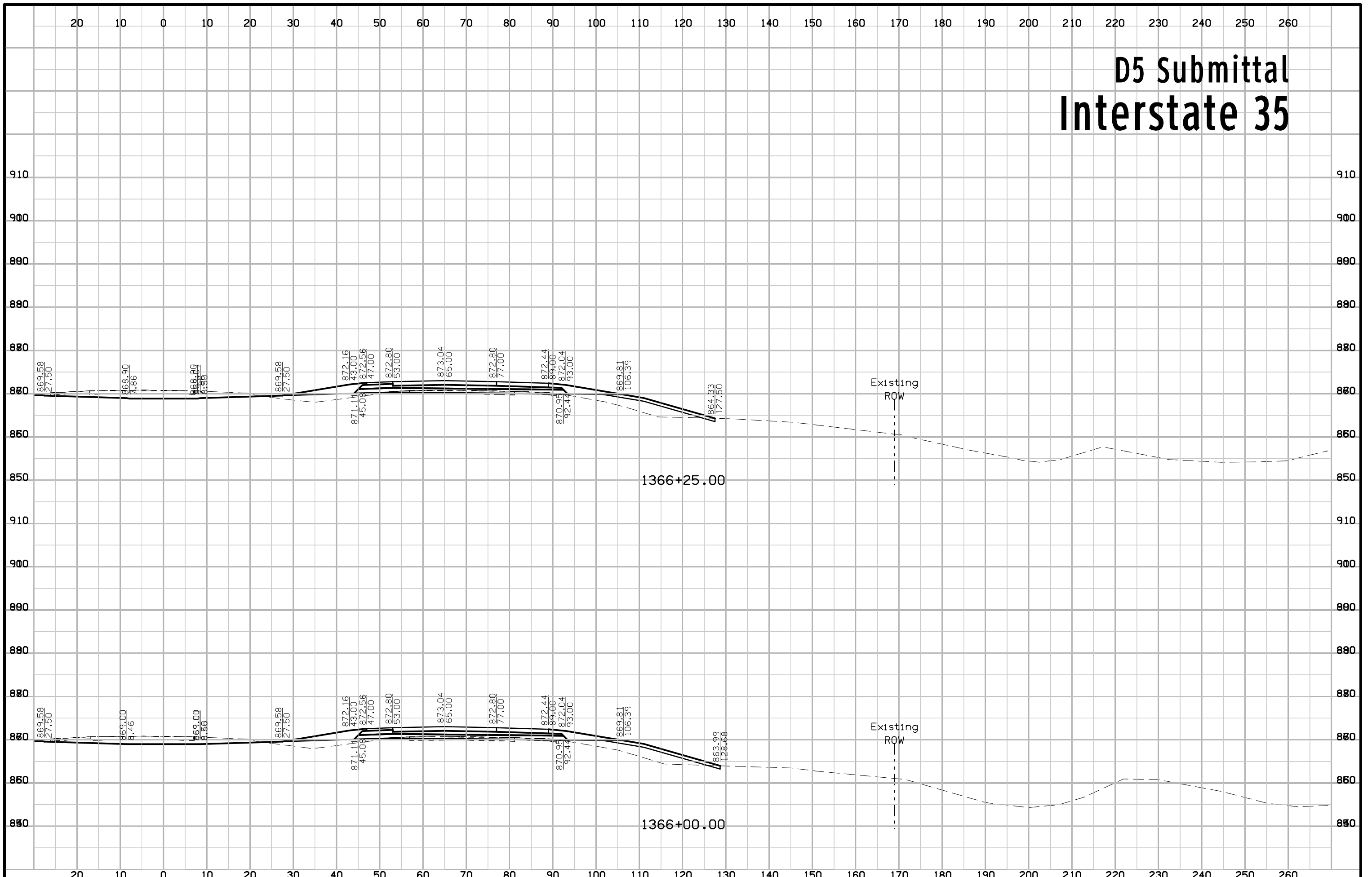
# D5 Submittal Interstate 35



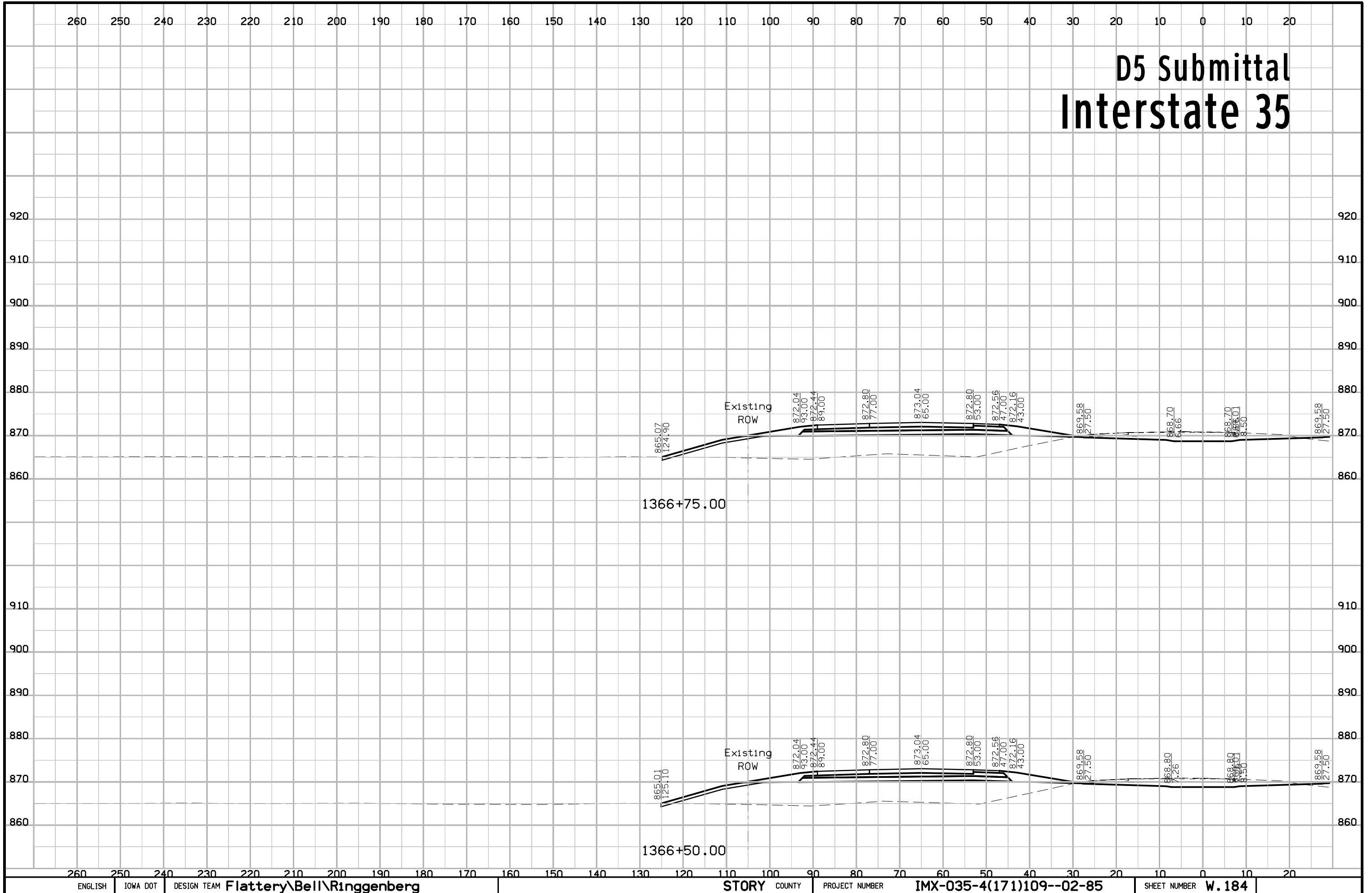
# D5 Submittal Interstate 35



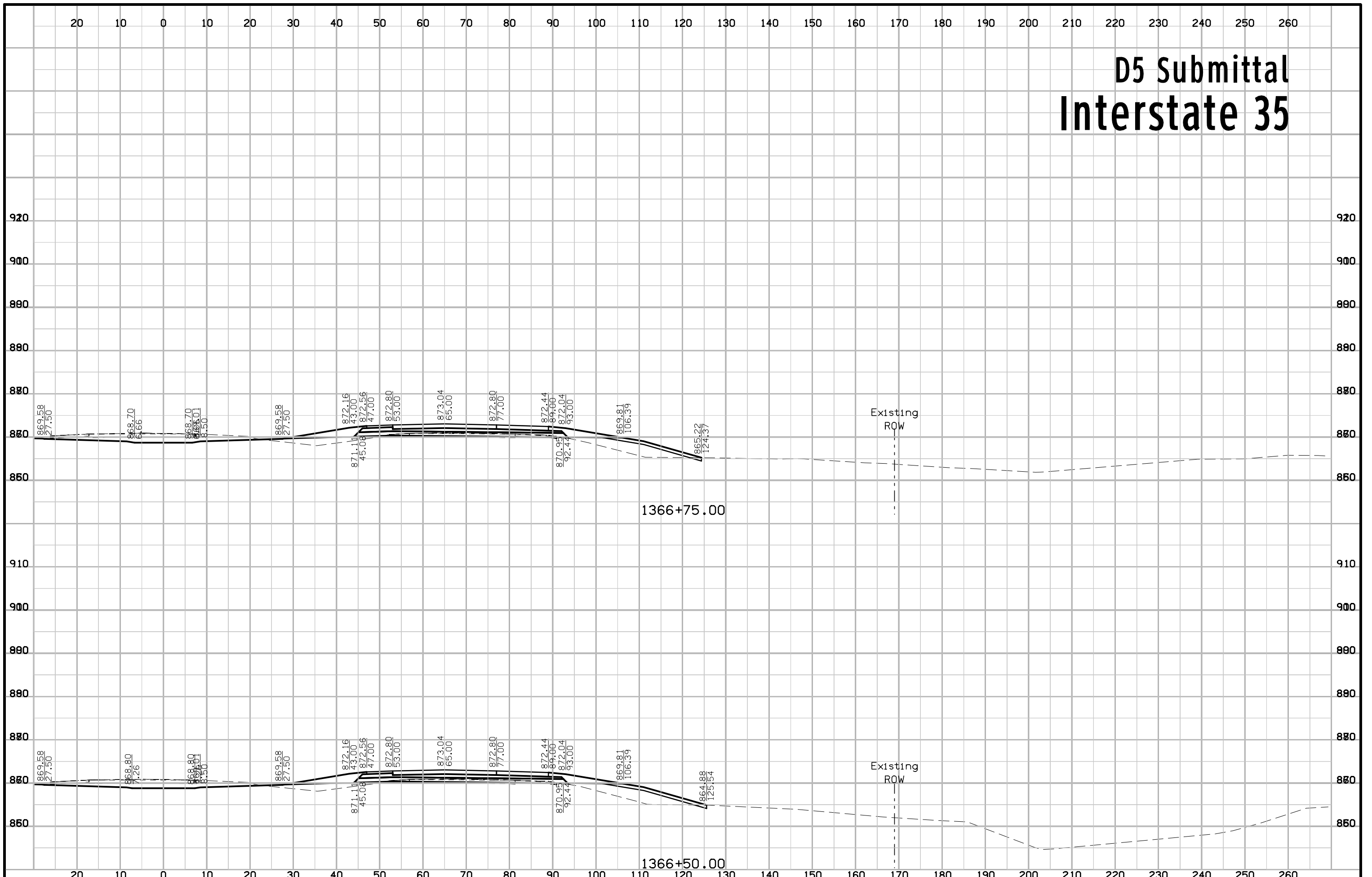
# D5 Submittal Interstate 35



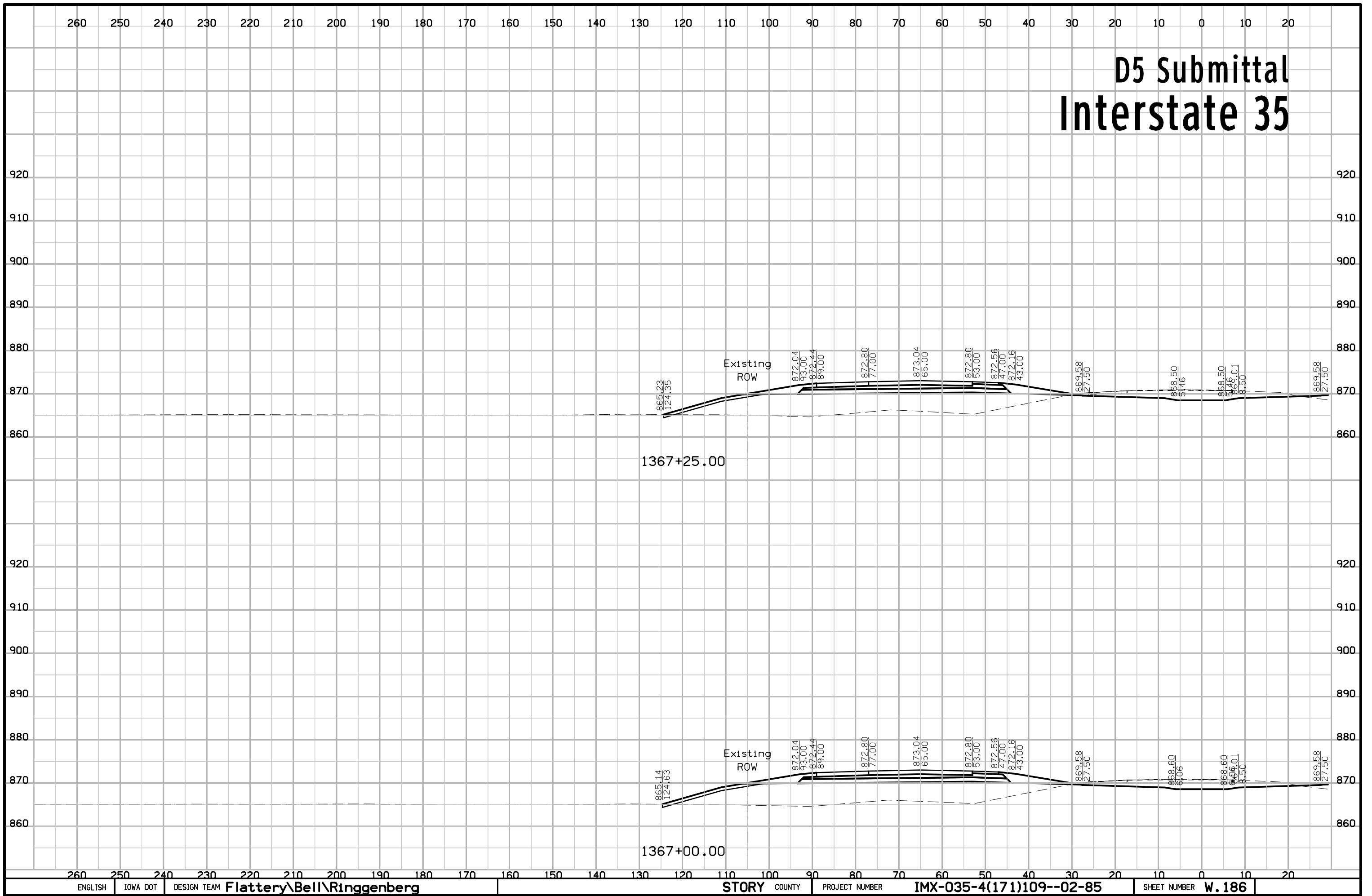
# D5 Submittal Interstate 35



# D5 Submittal Interstate 35

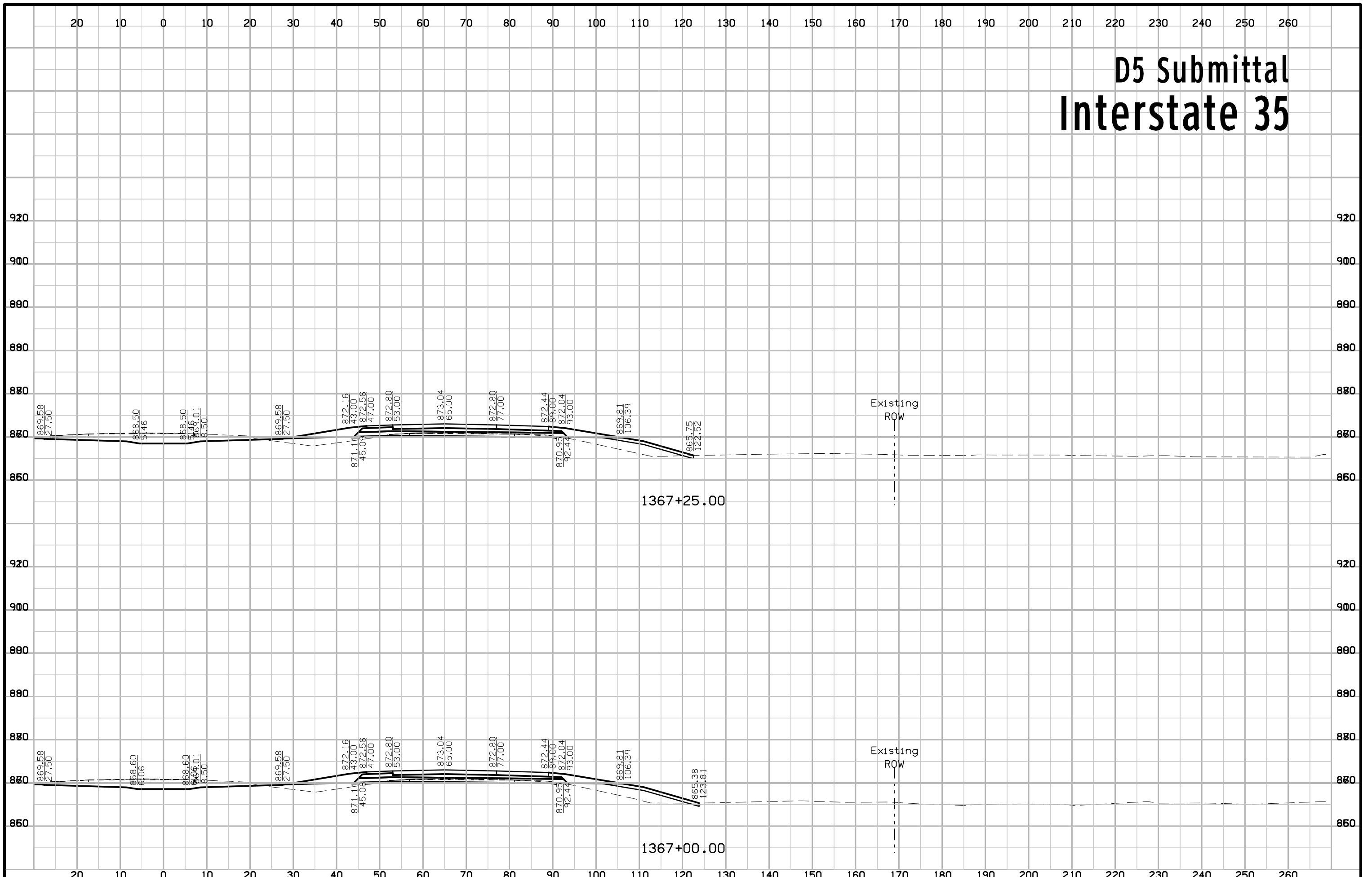


# D5 Submittal Interstate 35





# D5 Submittal Interstate 35



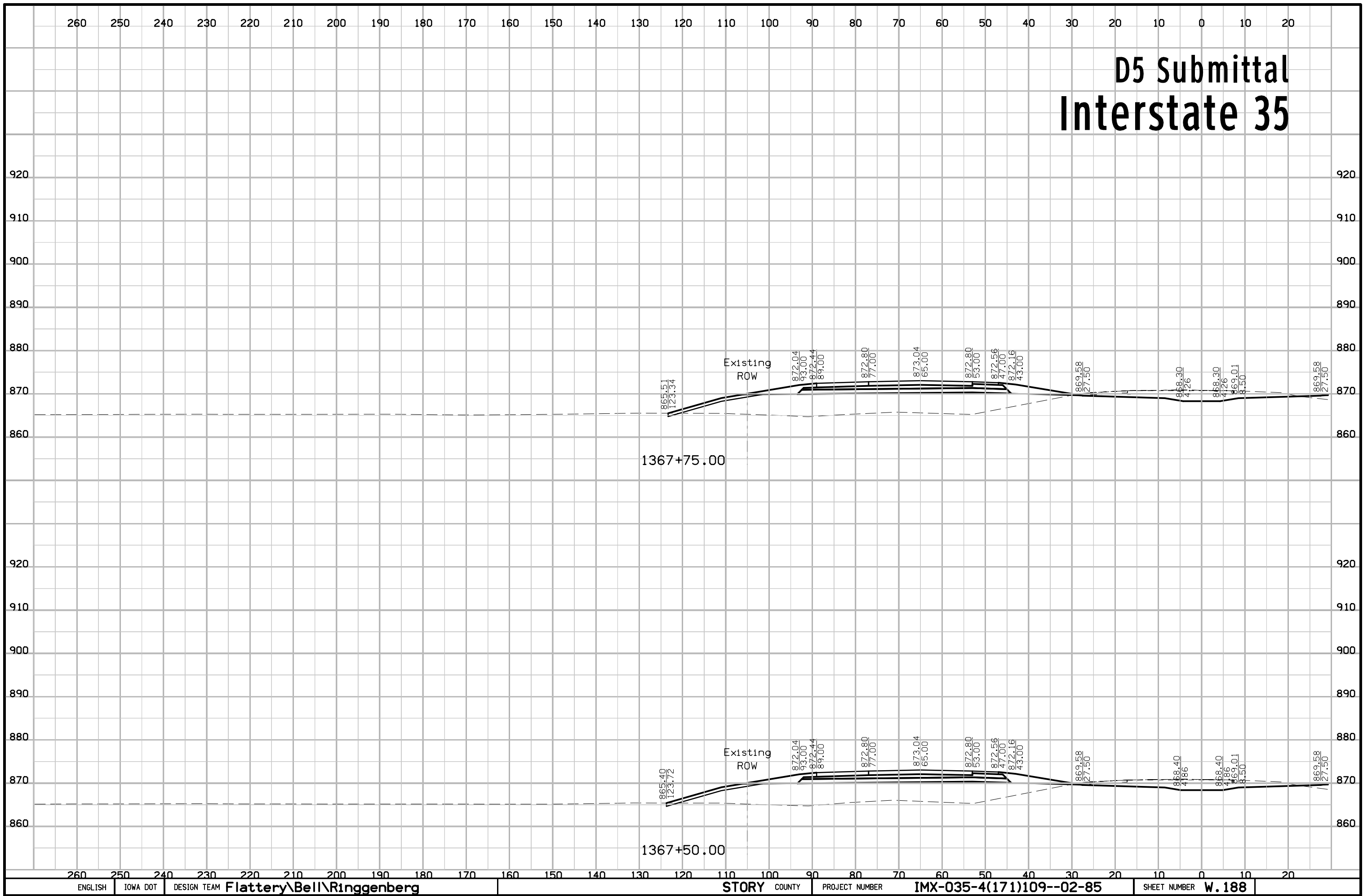
1367+25.00

1367+00.00

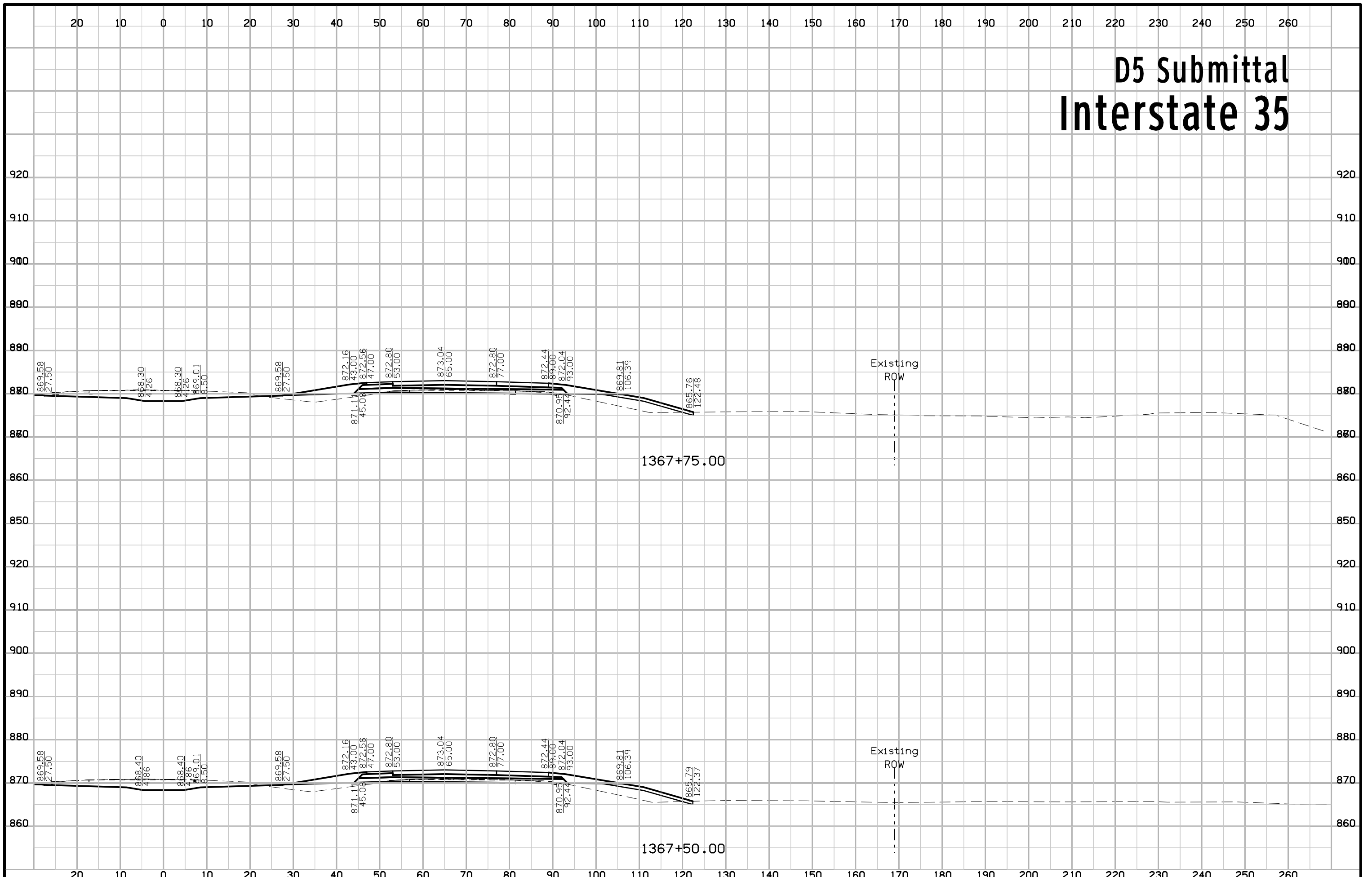
Existing  
ROW

Existing  
ROW

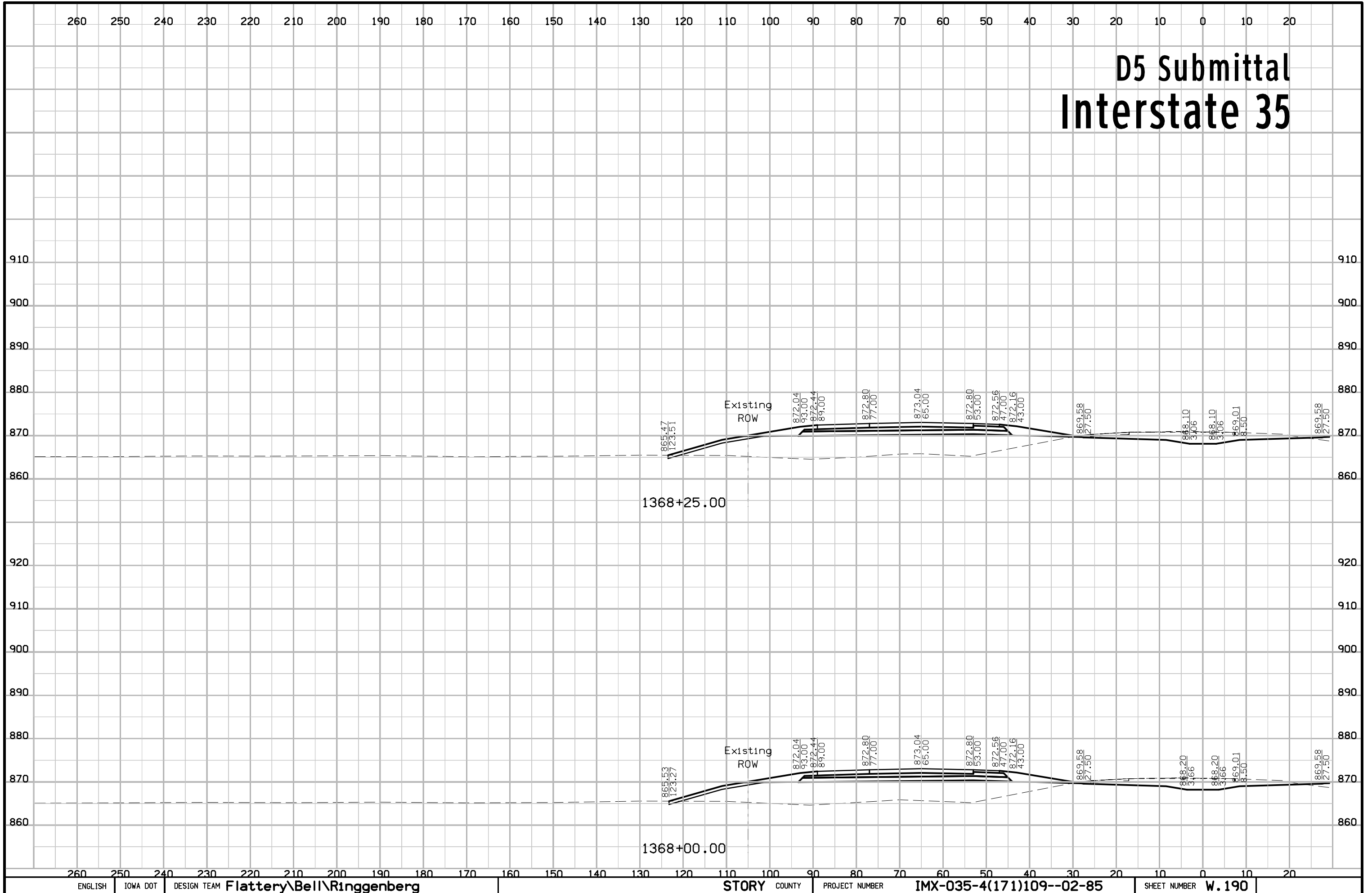
# D5 Submittal Interstate 35



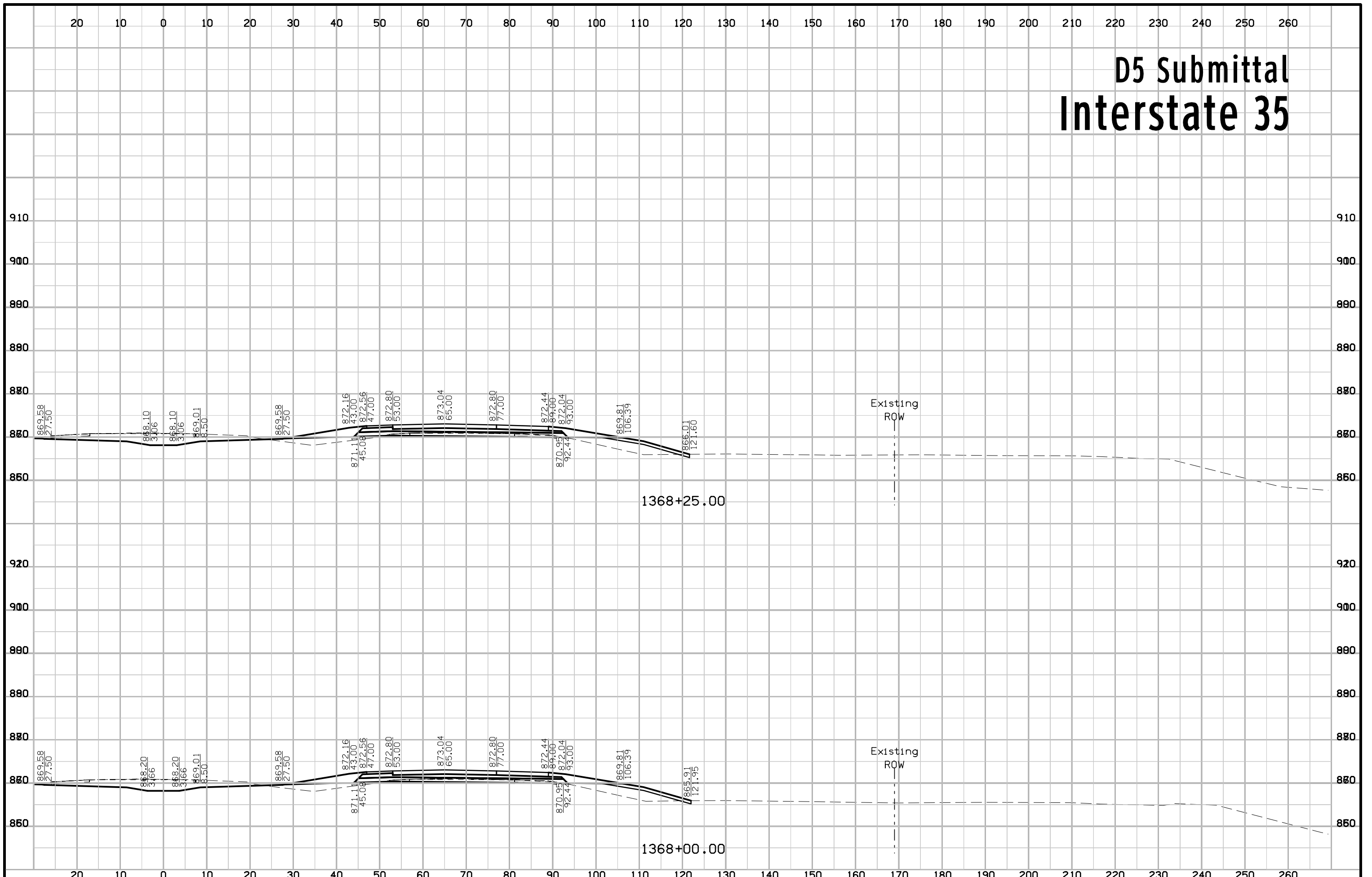
# D5 Submittal Interstate 35



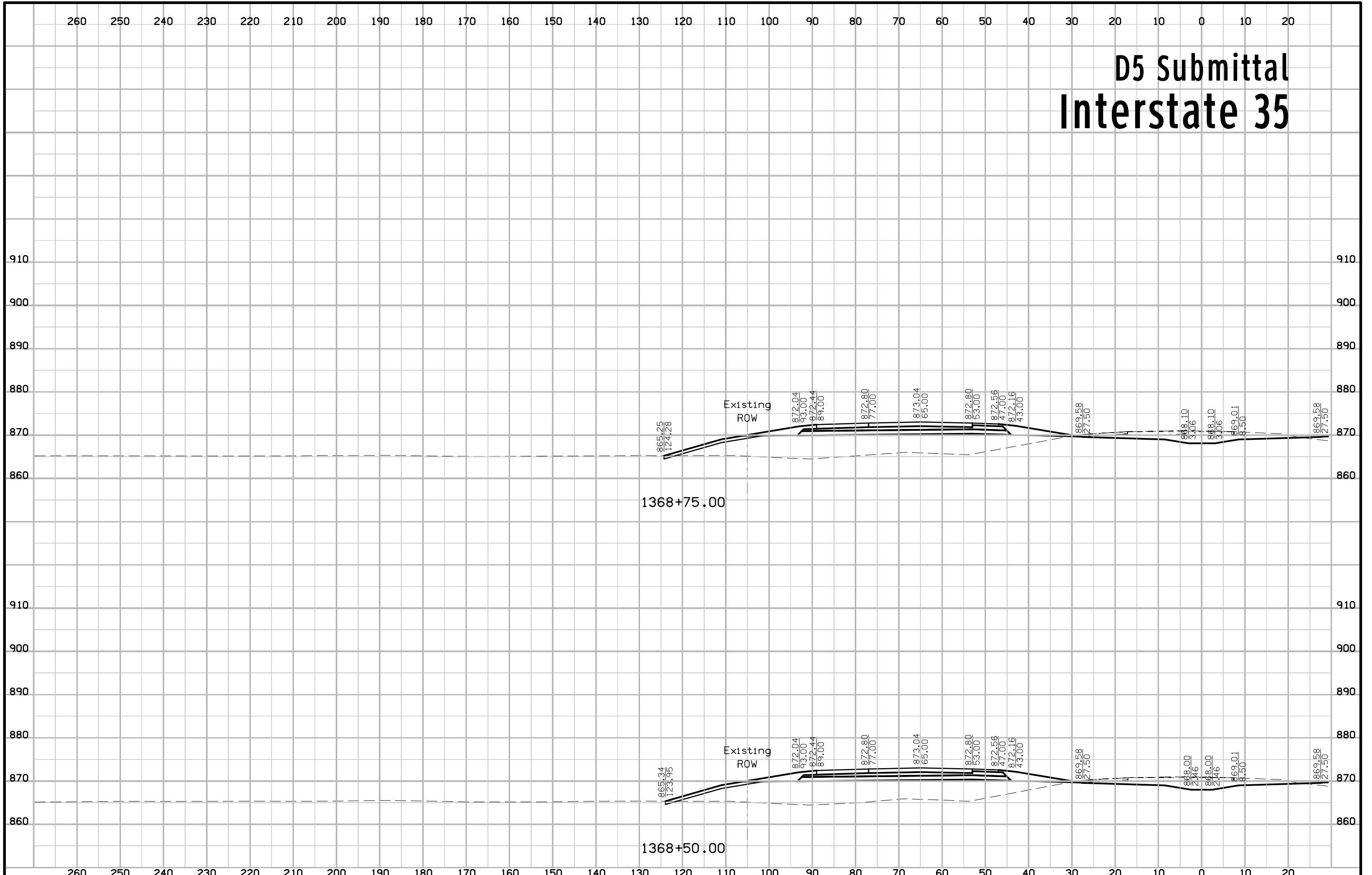
# D5 Submittal Interstate 35



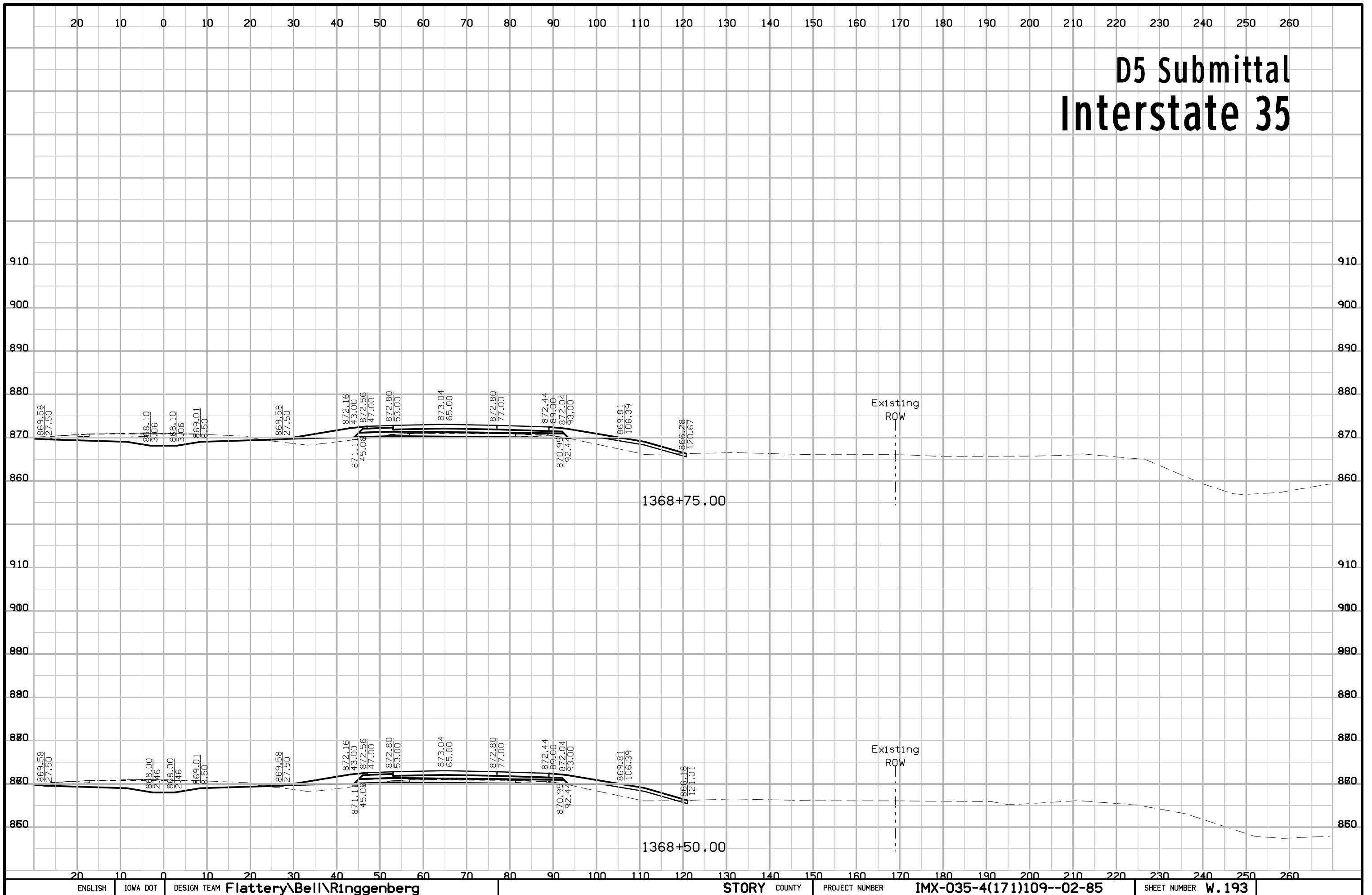
# D5 Submittal Interstate 35



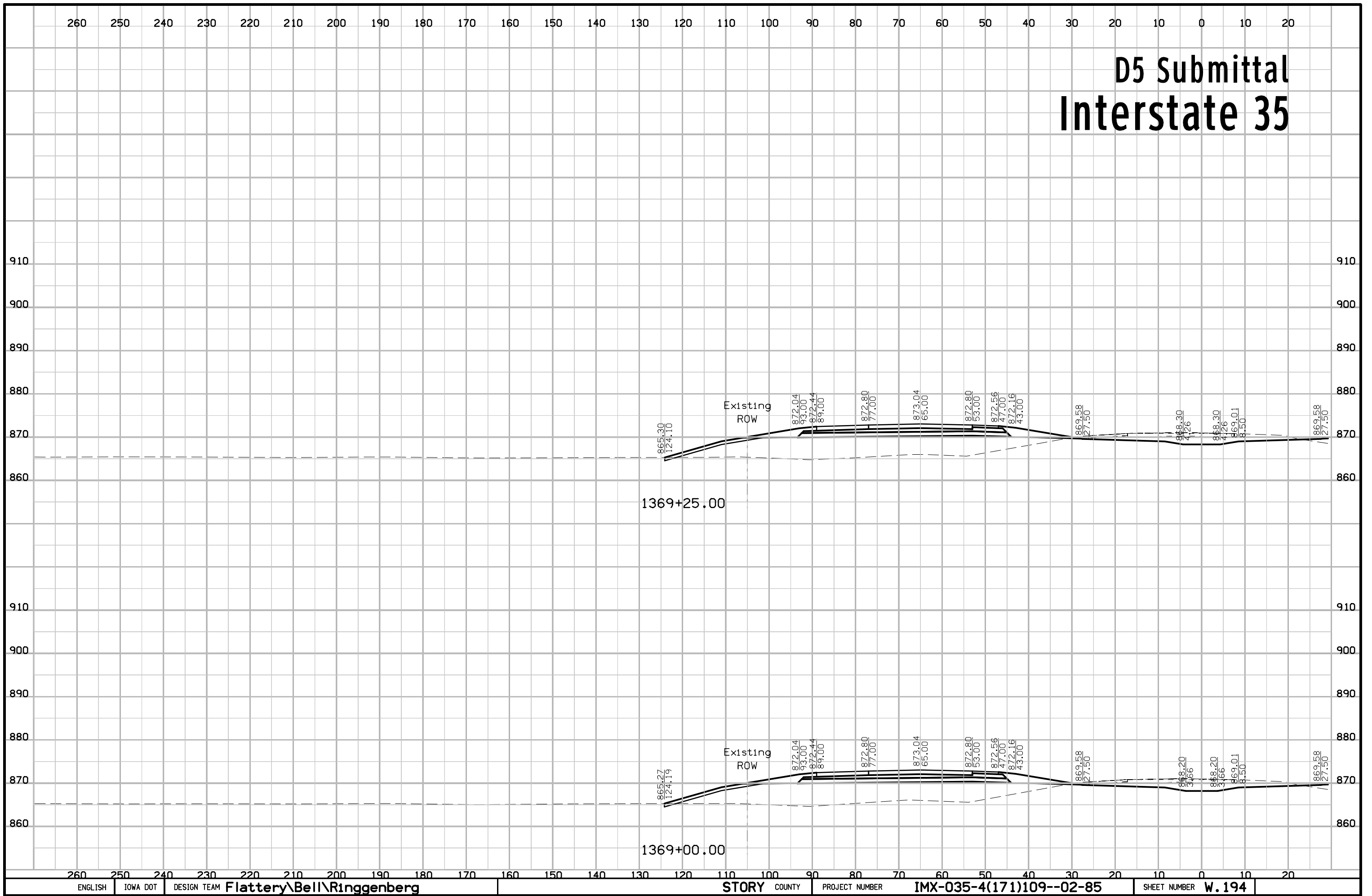
# D5 Submittal Interstate 35



# D5 Submittal Interstate 35

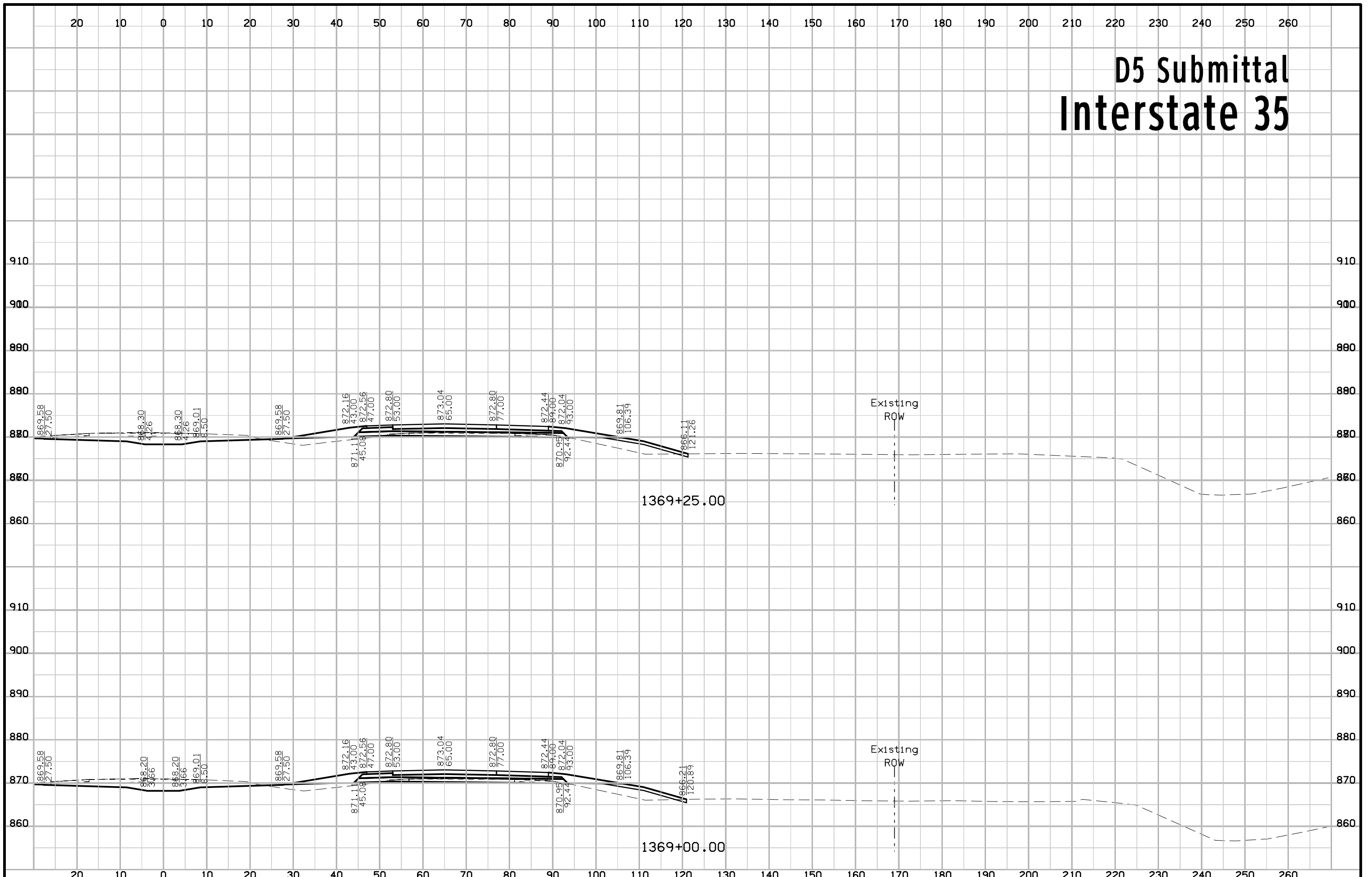


# D5 Submittal Interstate 35

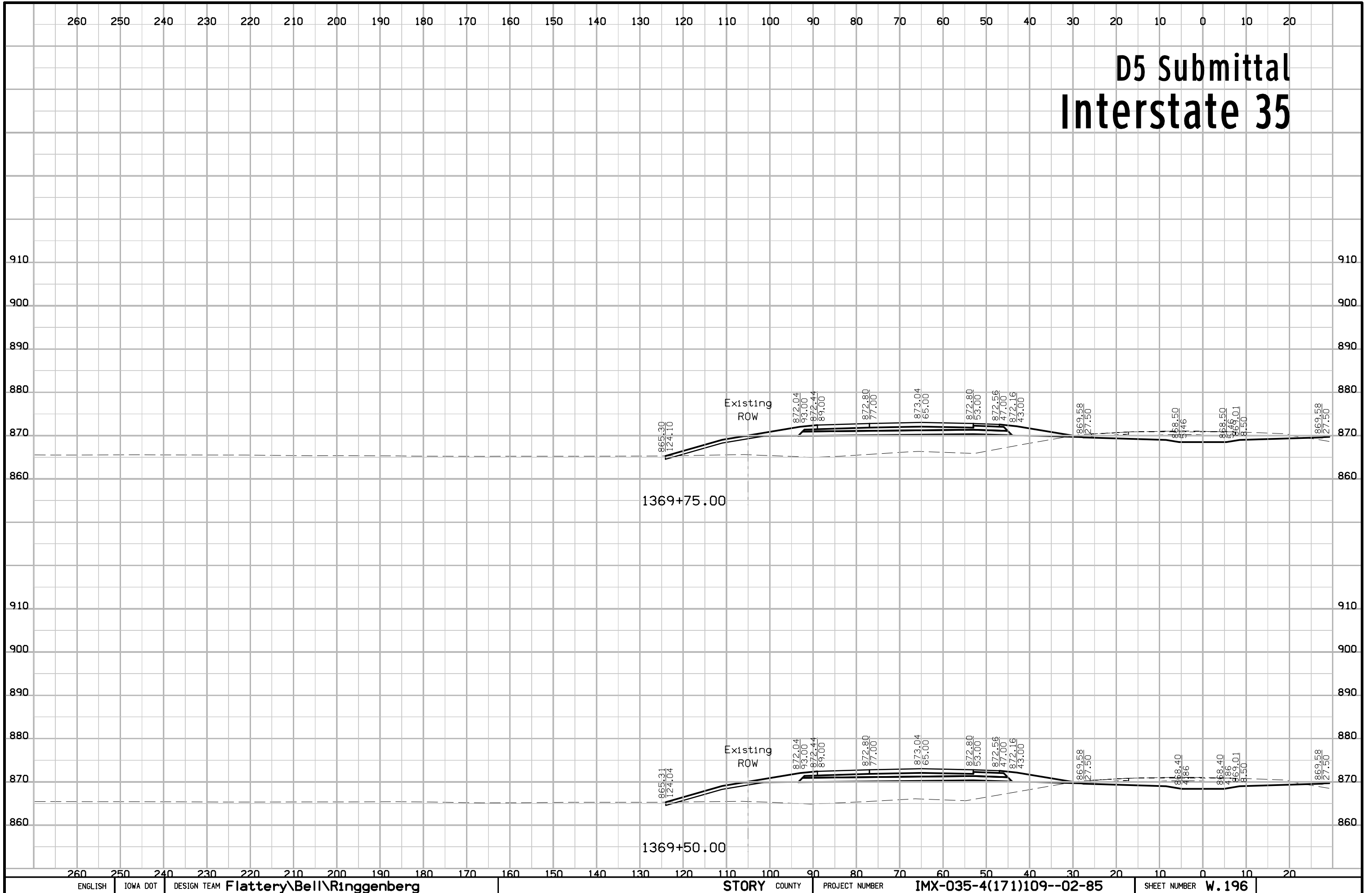




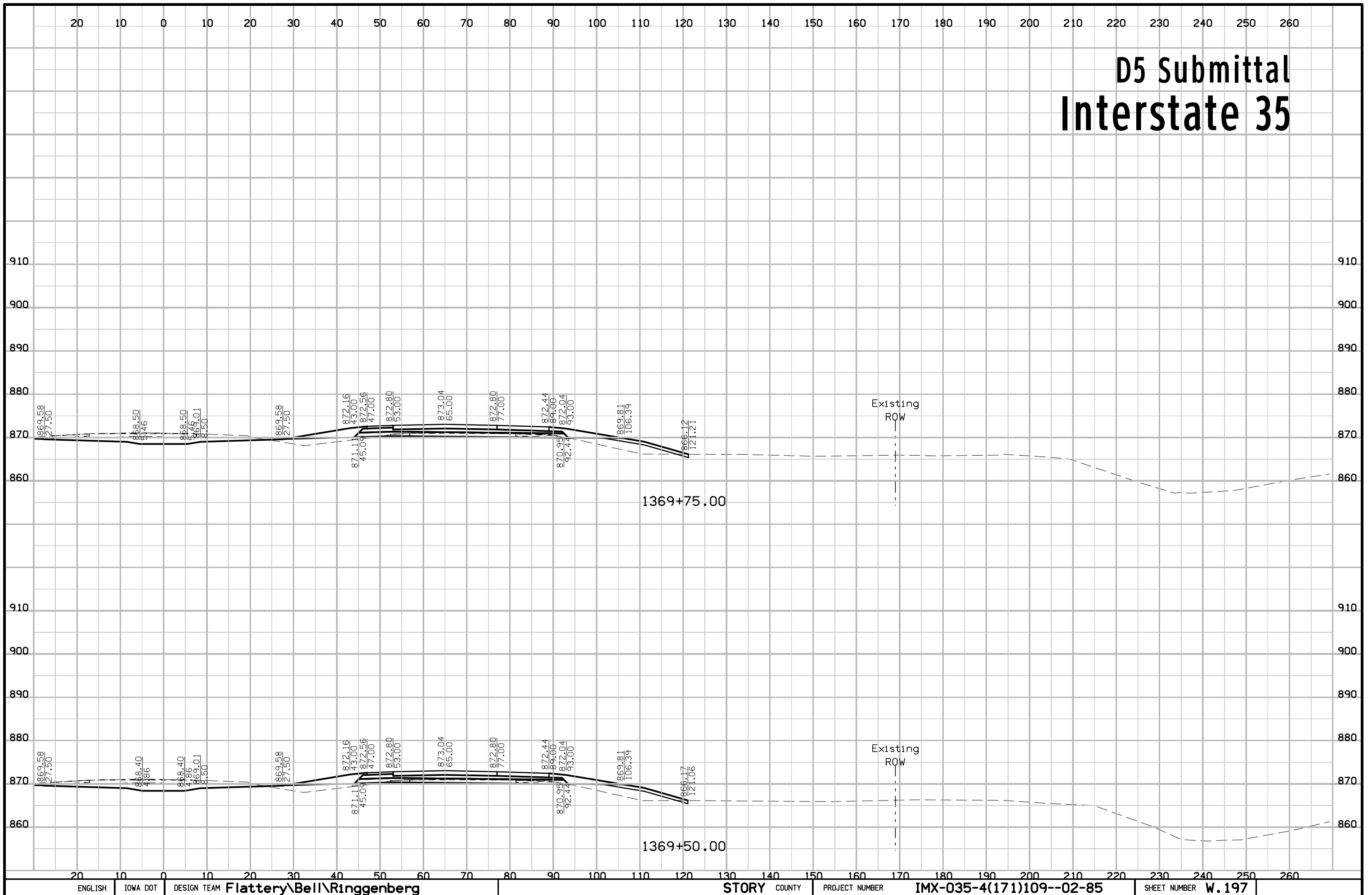
# D5 Submittal Interstate 35



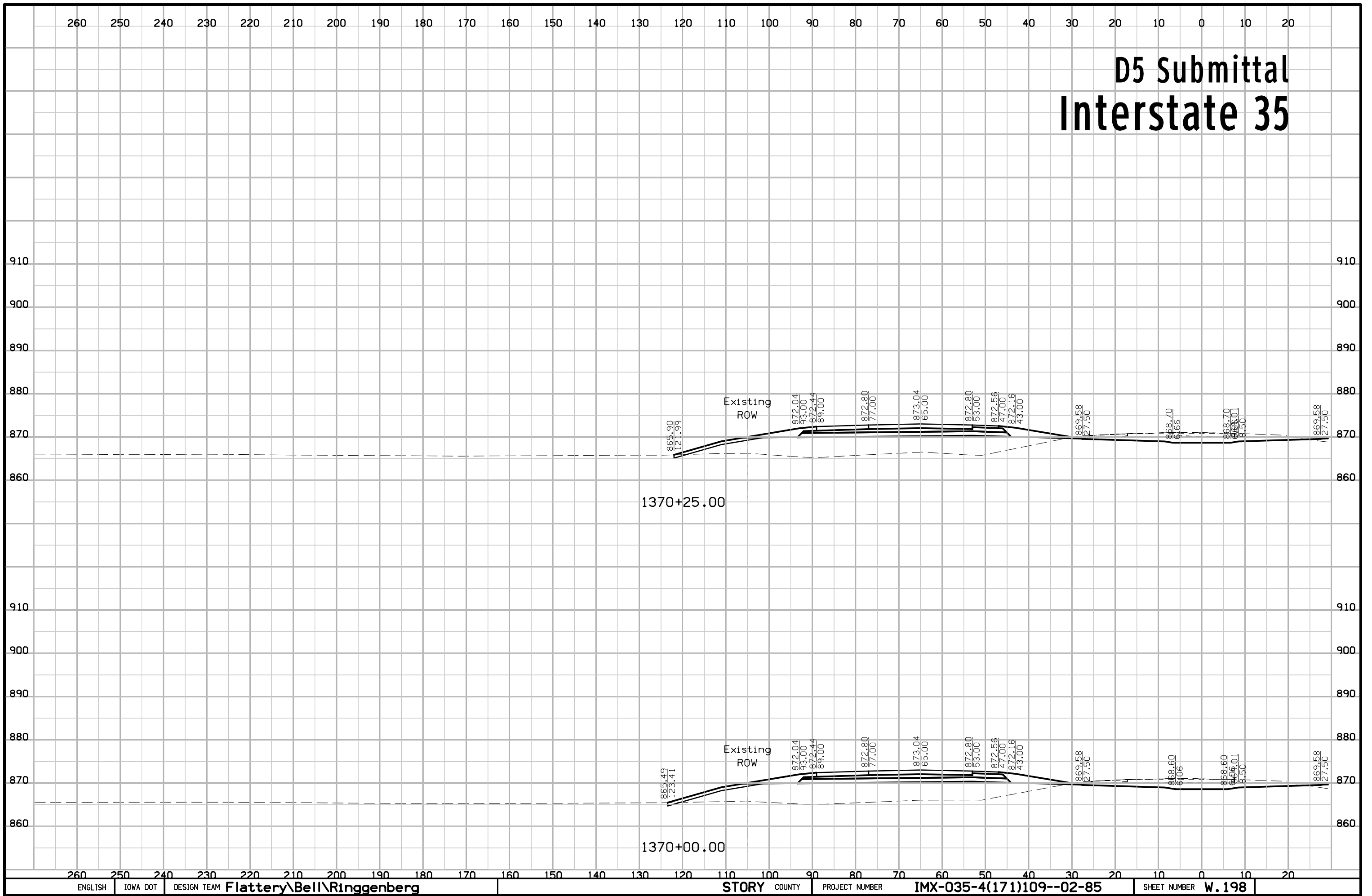
# D5 Submittal Interstate 35



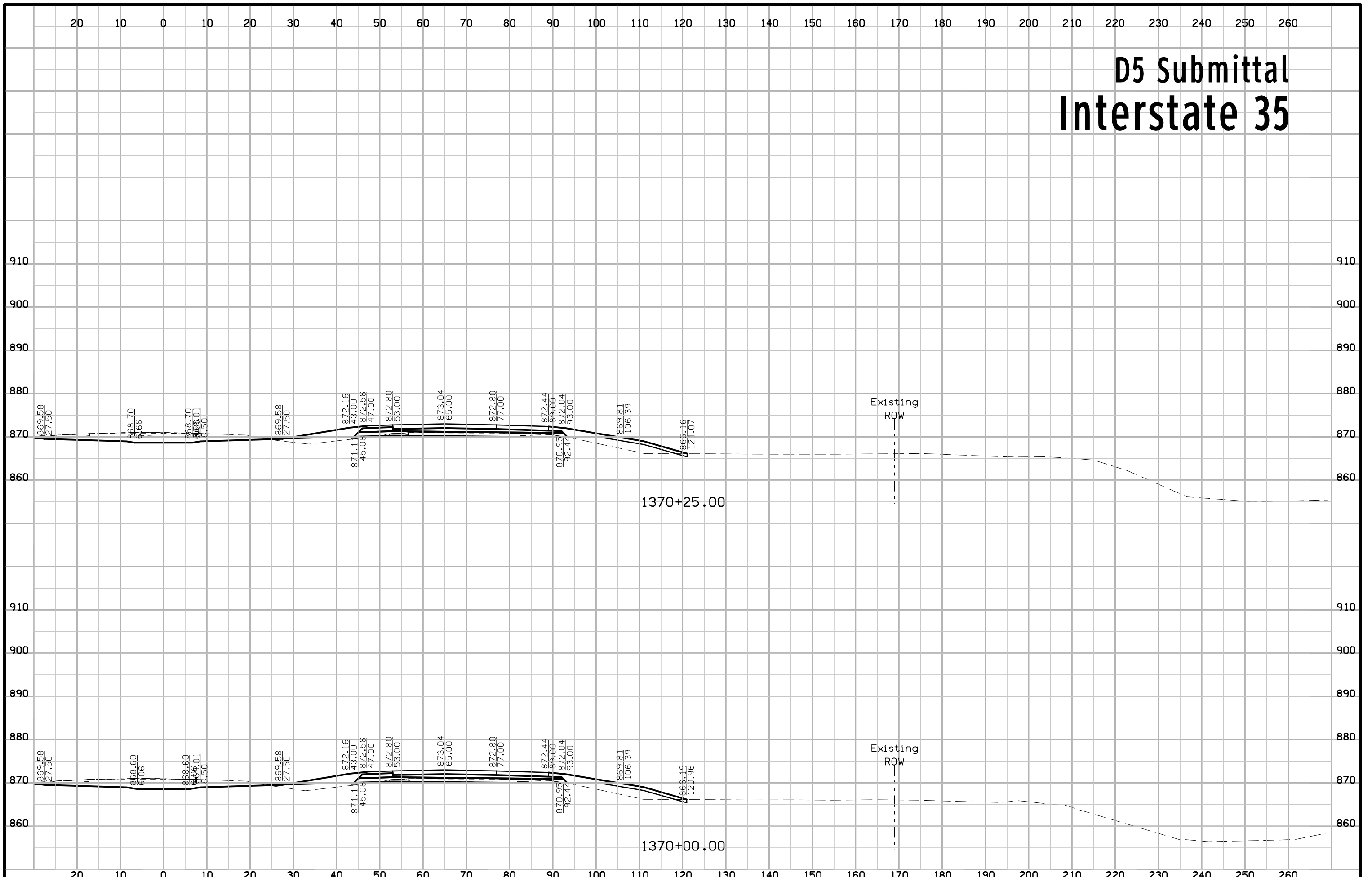
# D5 Submittal Interstate 35



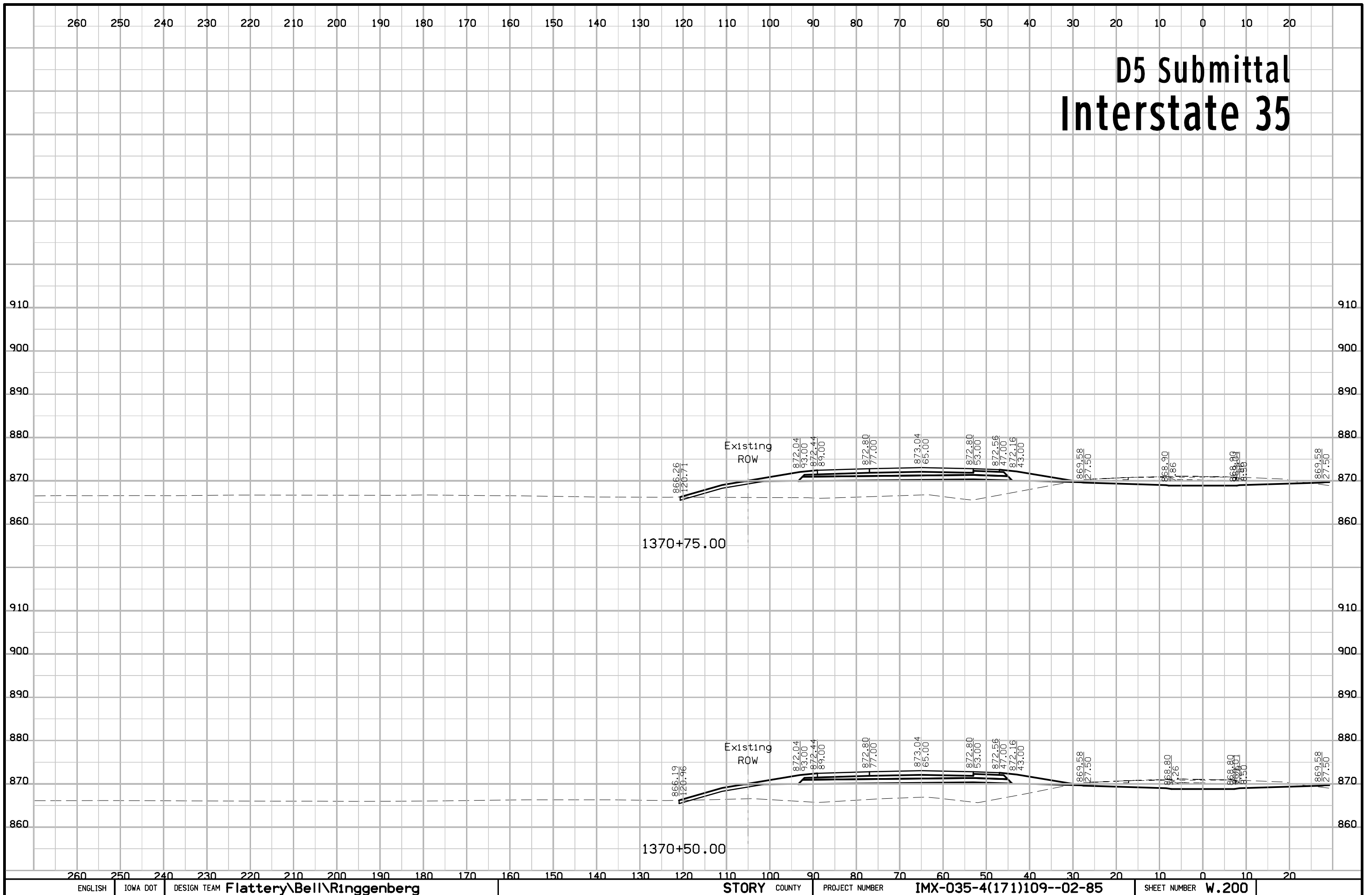
# D5 Submittal Interstate 35



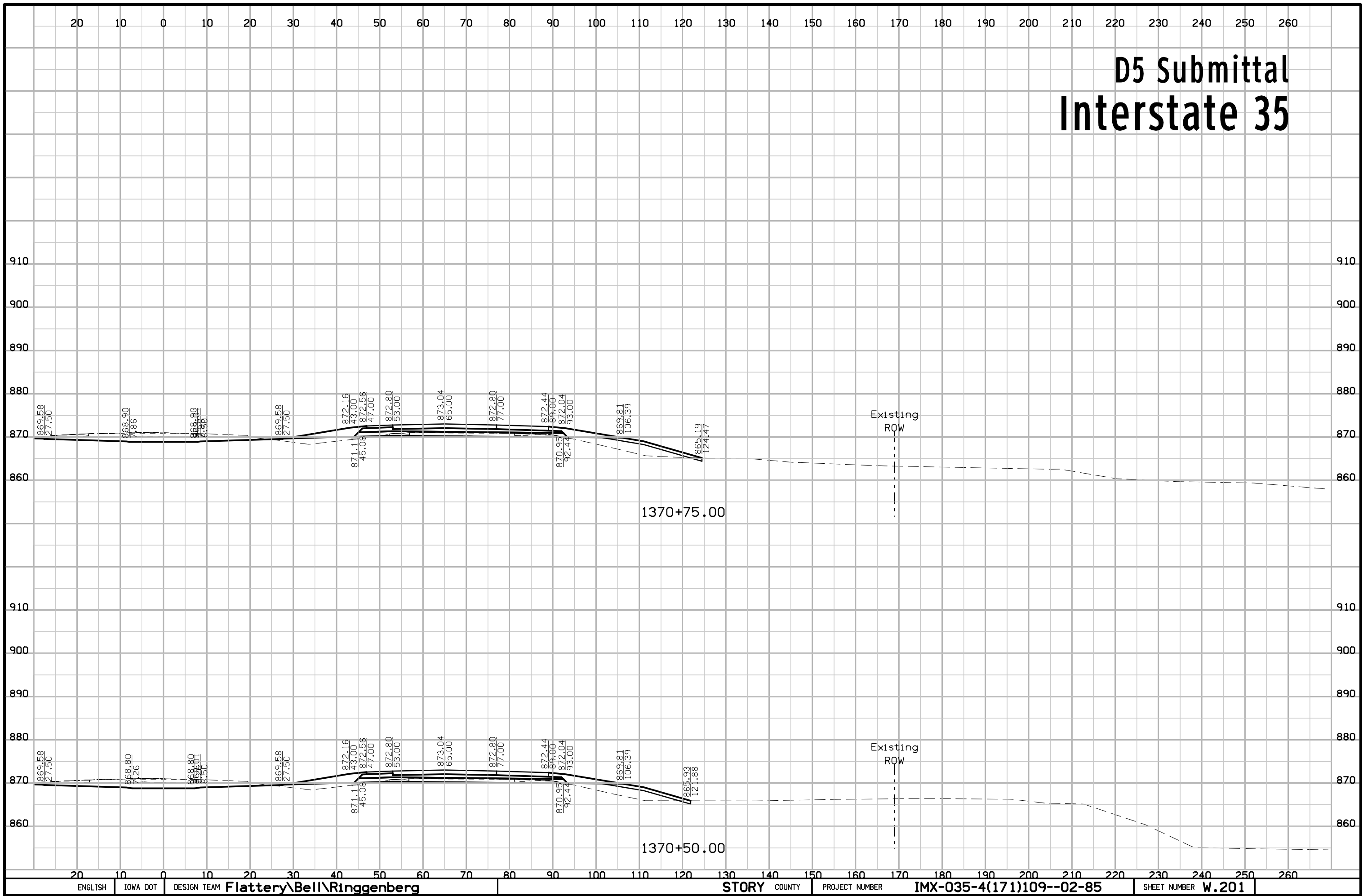
# D5 Submittal Interstate 35



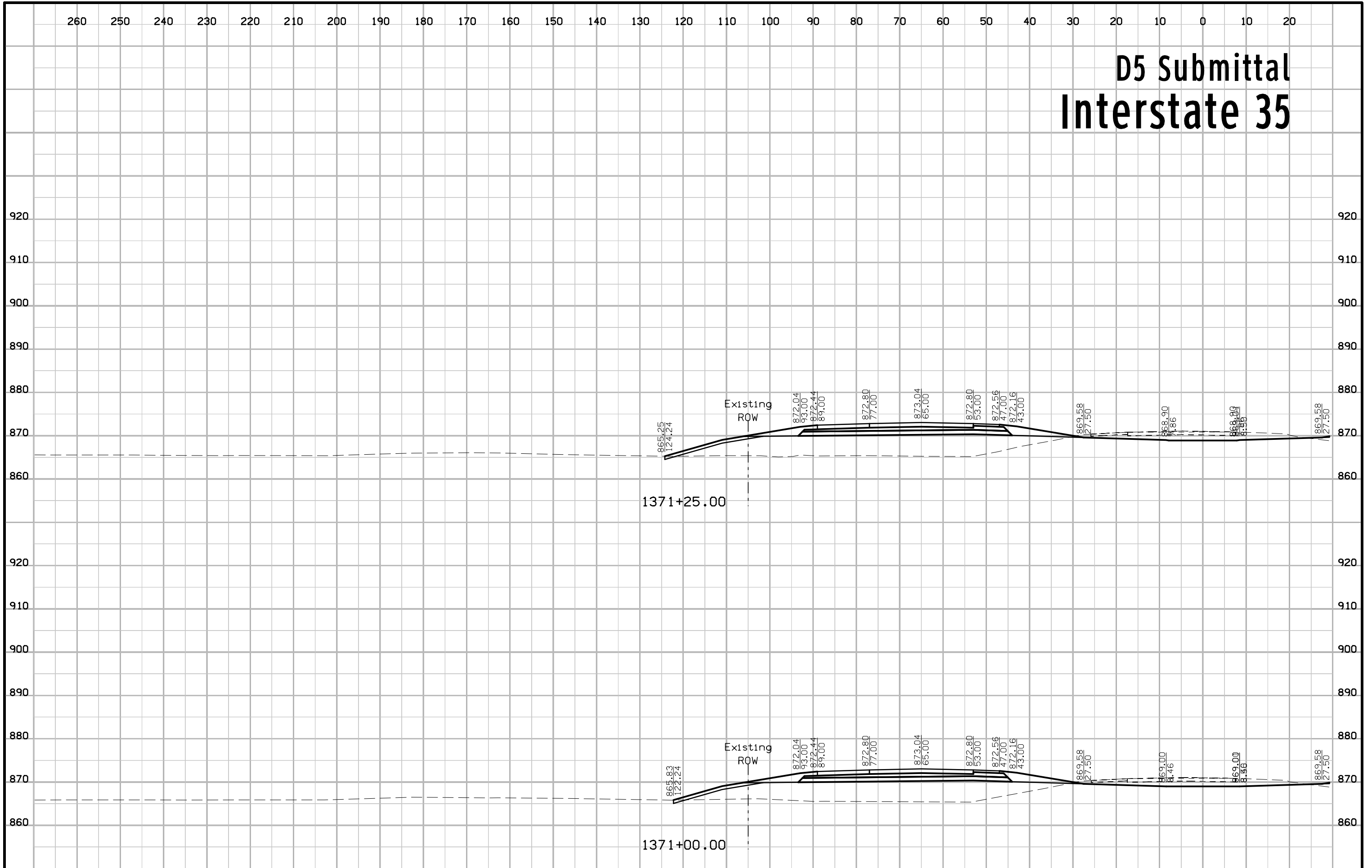
# D5 Submittal Interstate 35



# D5 Submittal Interstate 35

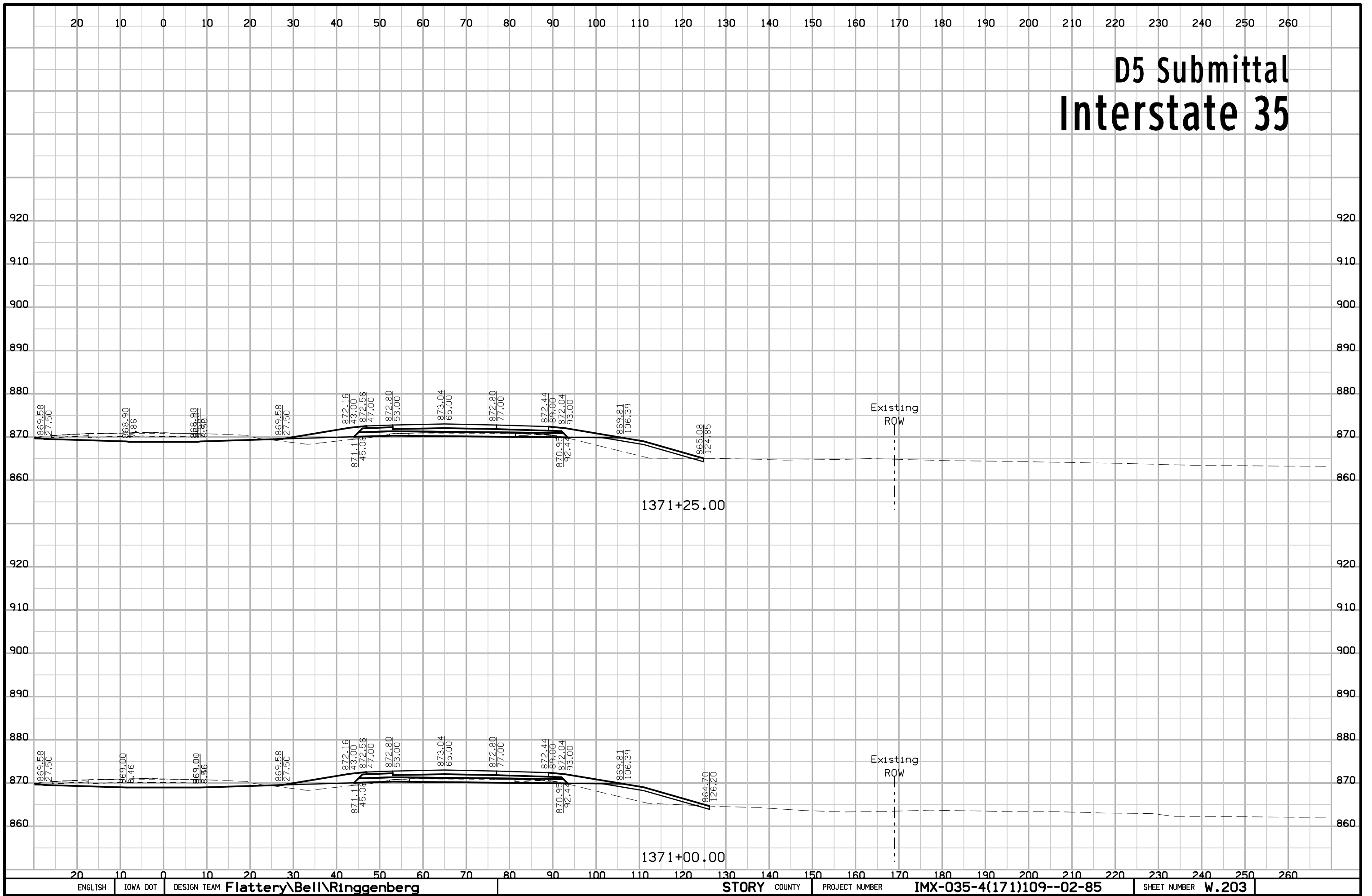


# D5 Submittal Interstate 35

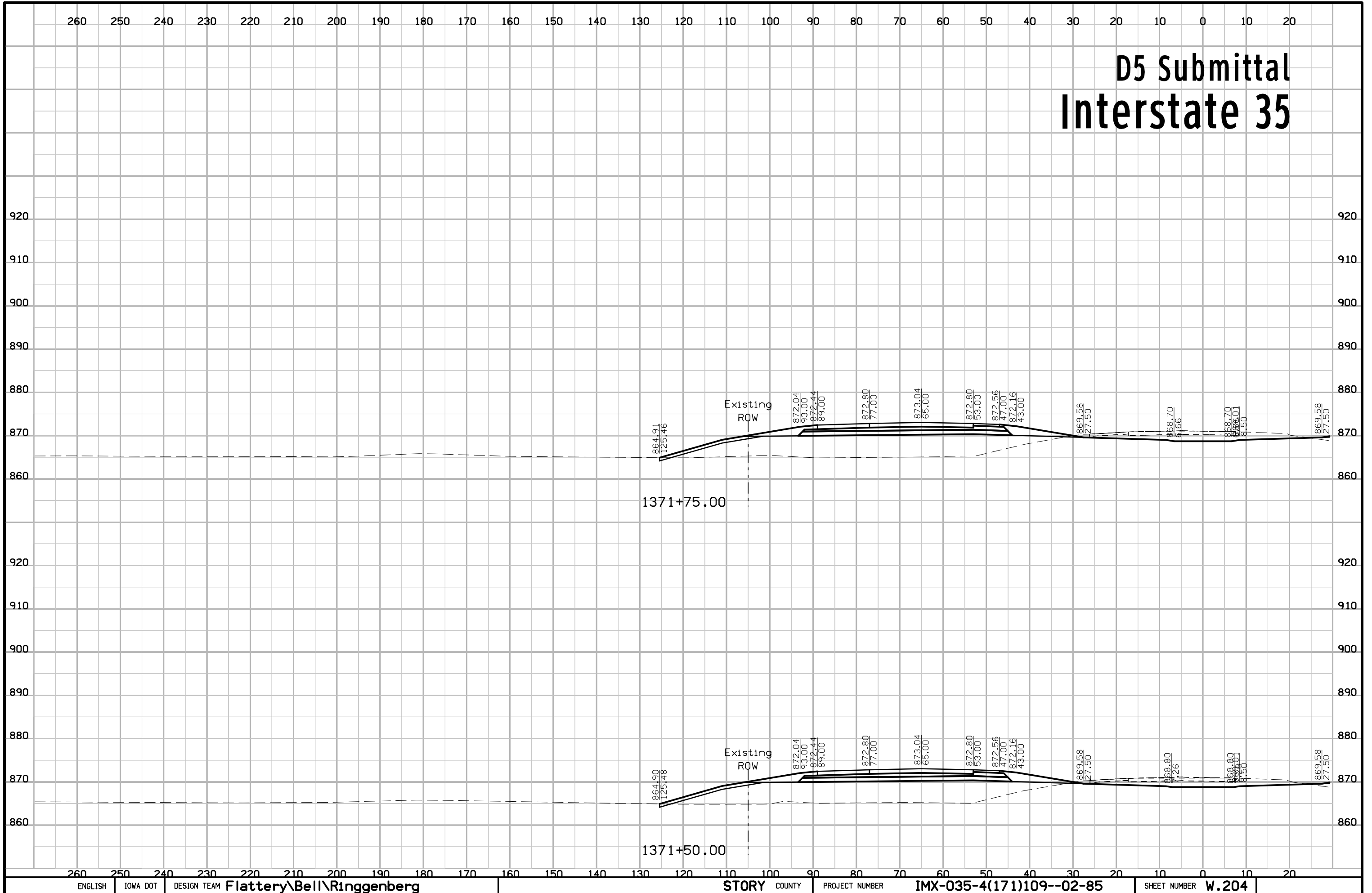




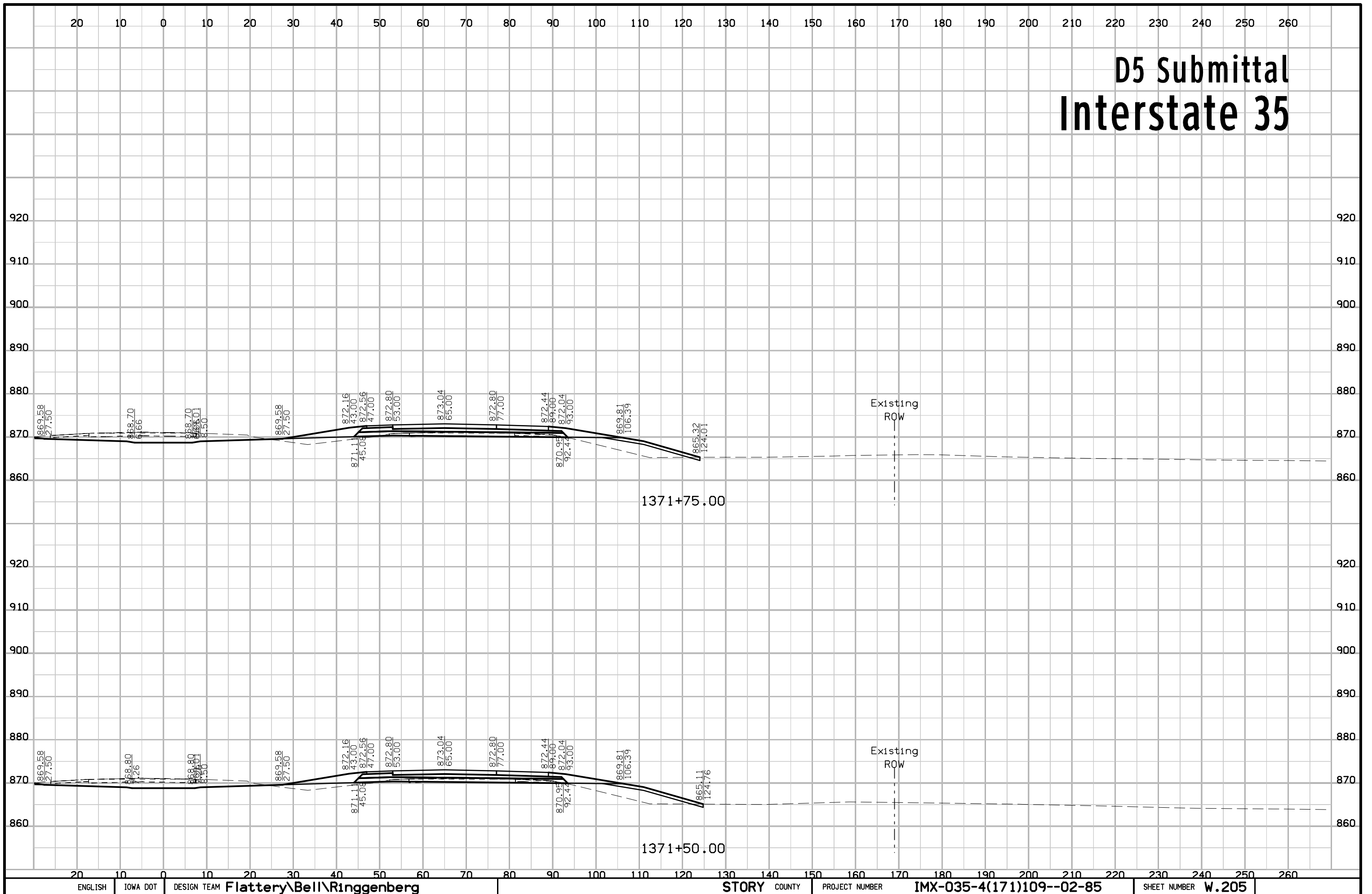
# D5 Submittal Interstate 35



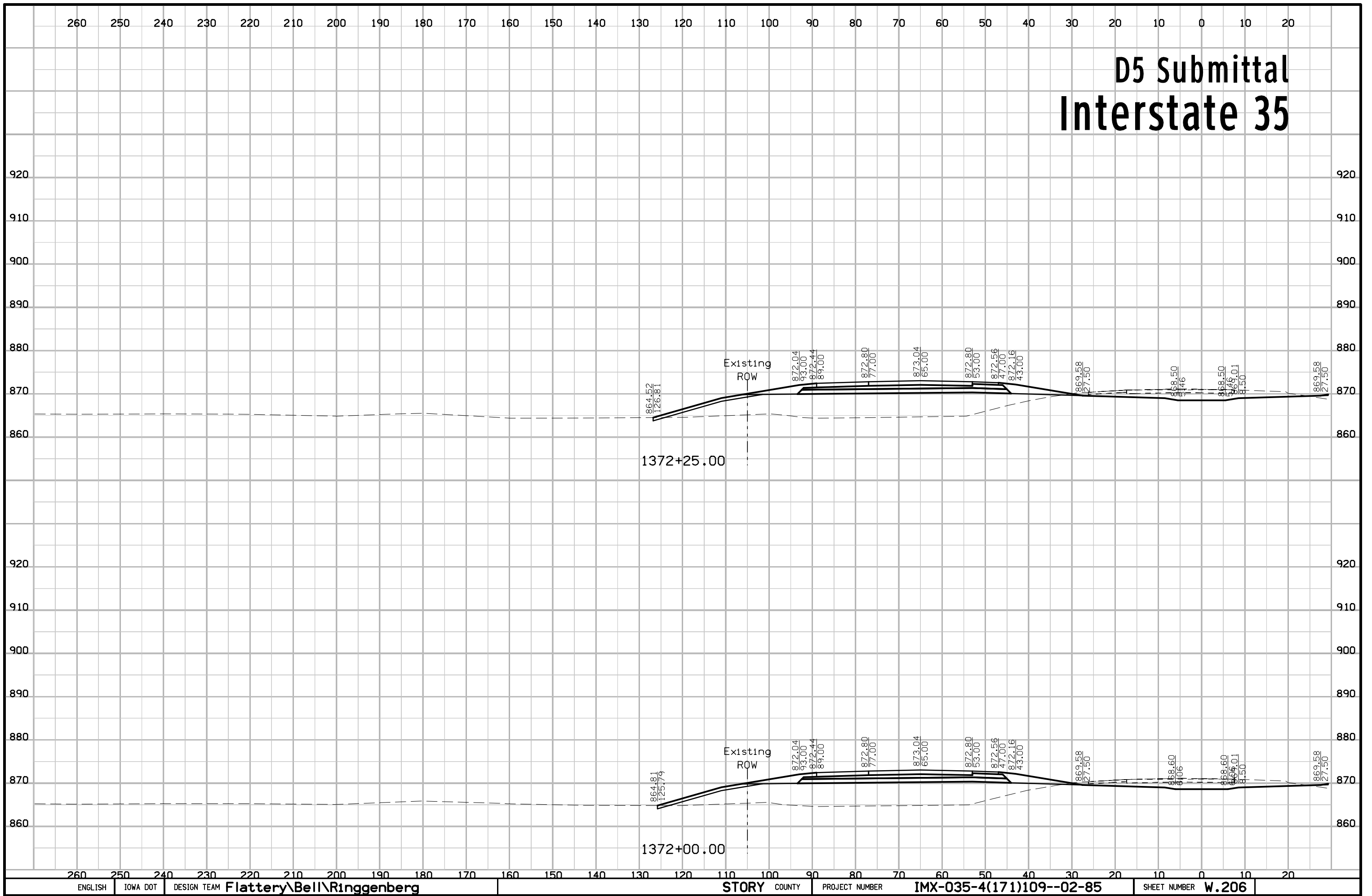
# D5 Submittal Interstate 35



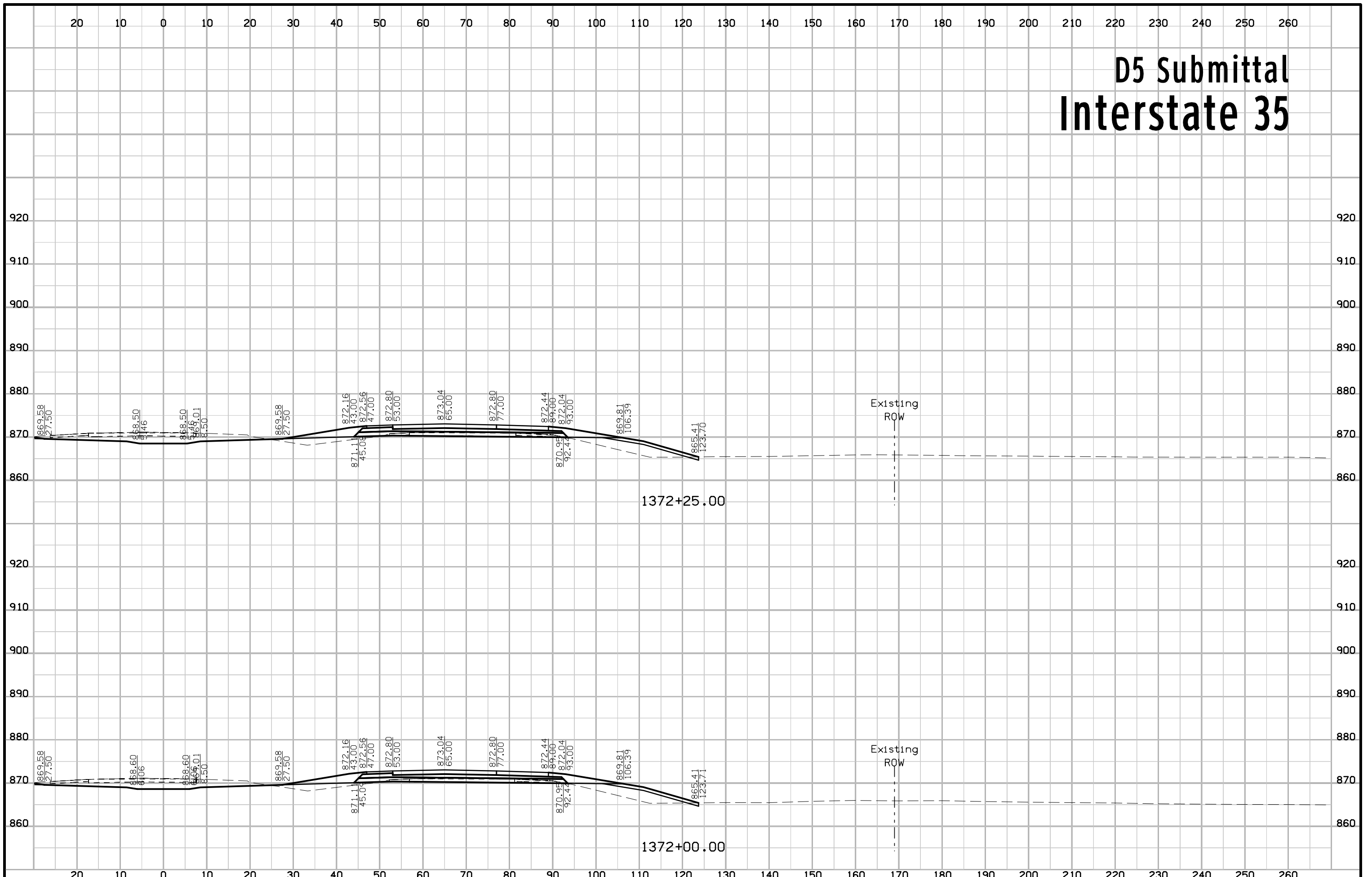
# D5 Submittal Interstate 35



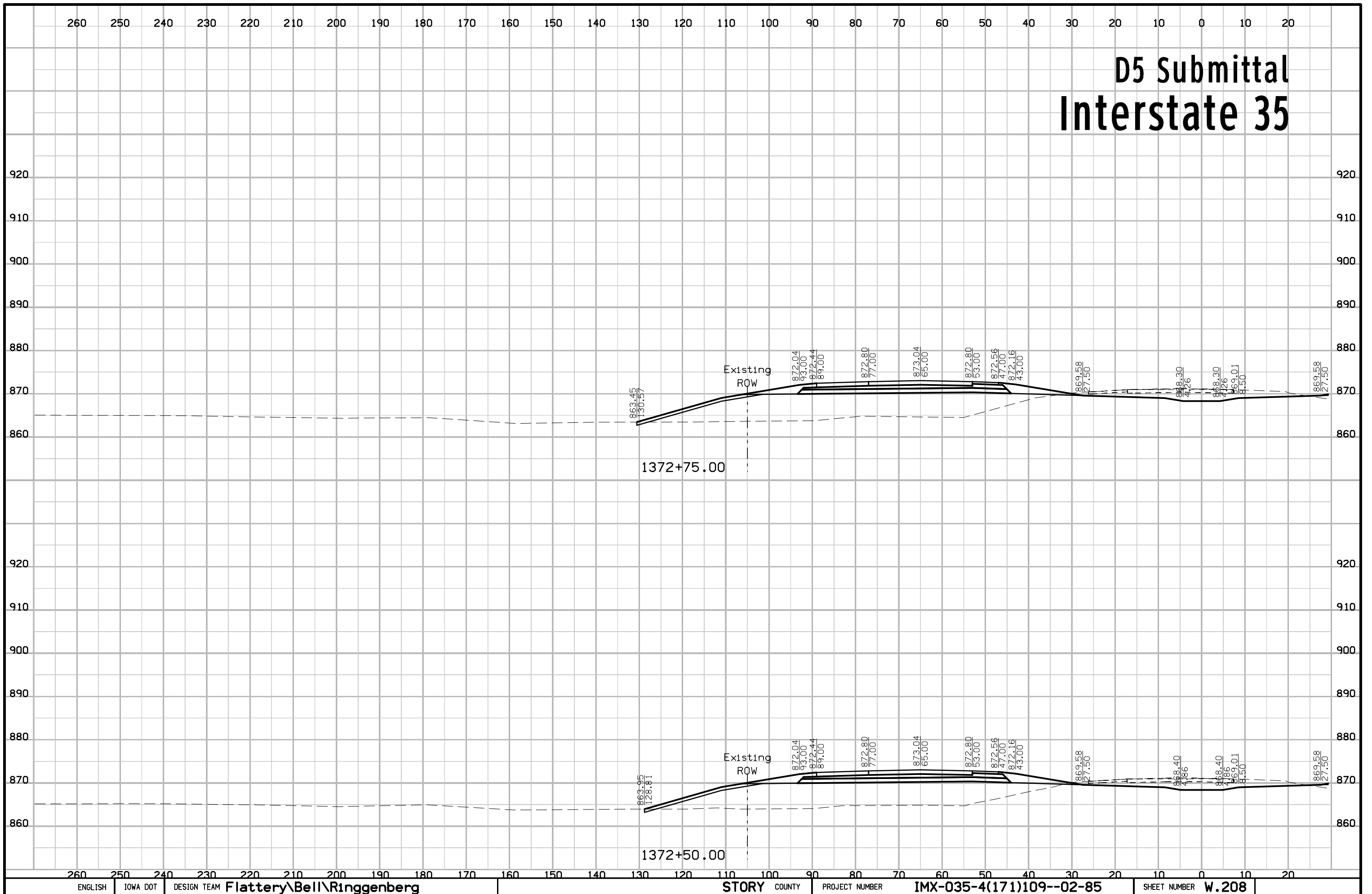
# D5 Submittal Interstate 35



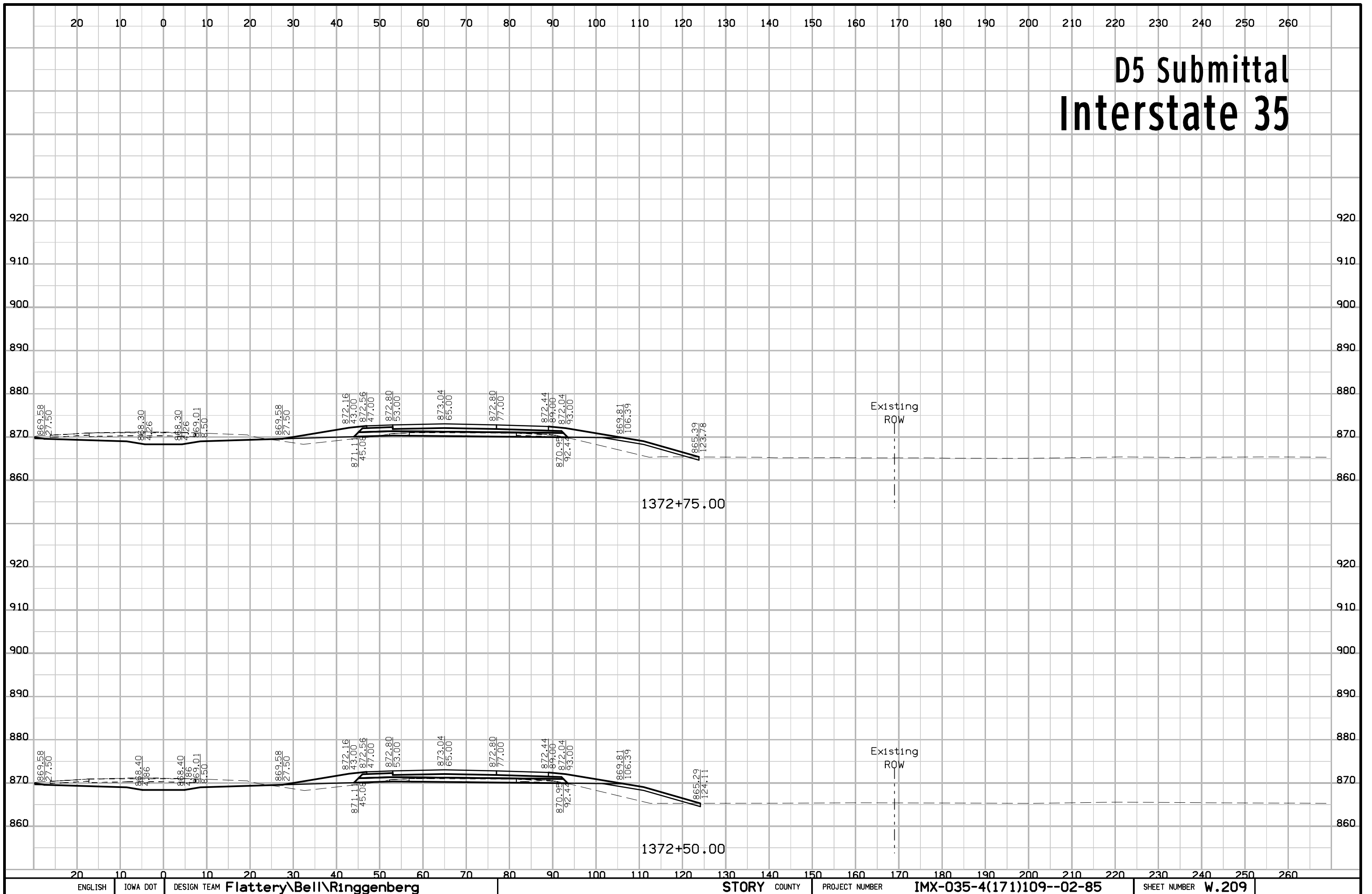
# D5 Submittal Interstate 35



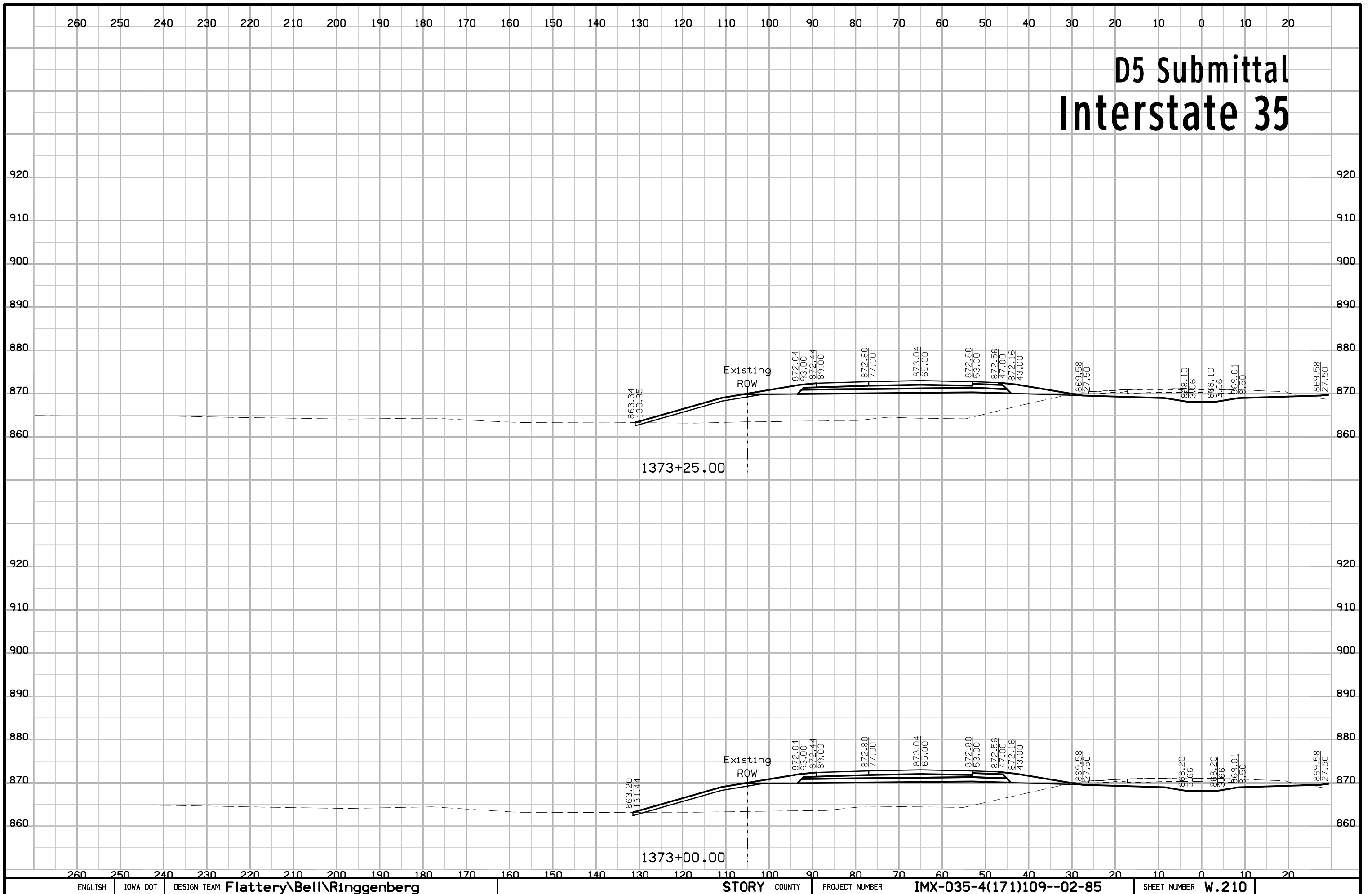
# D5 Submittal Interstate 35



# D5 Submittal Interstate 35

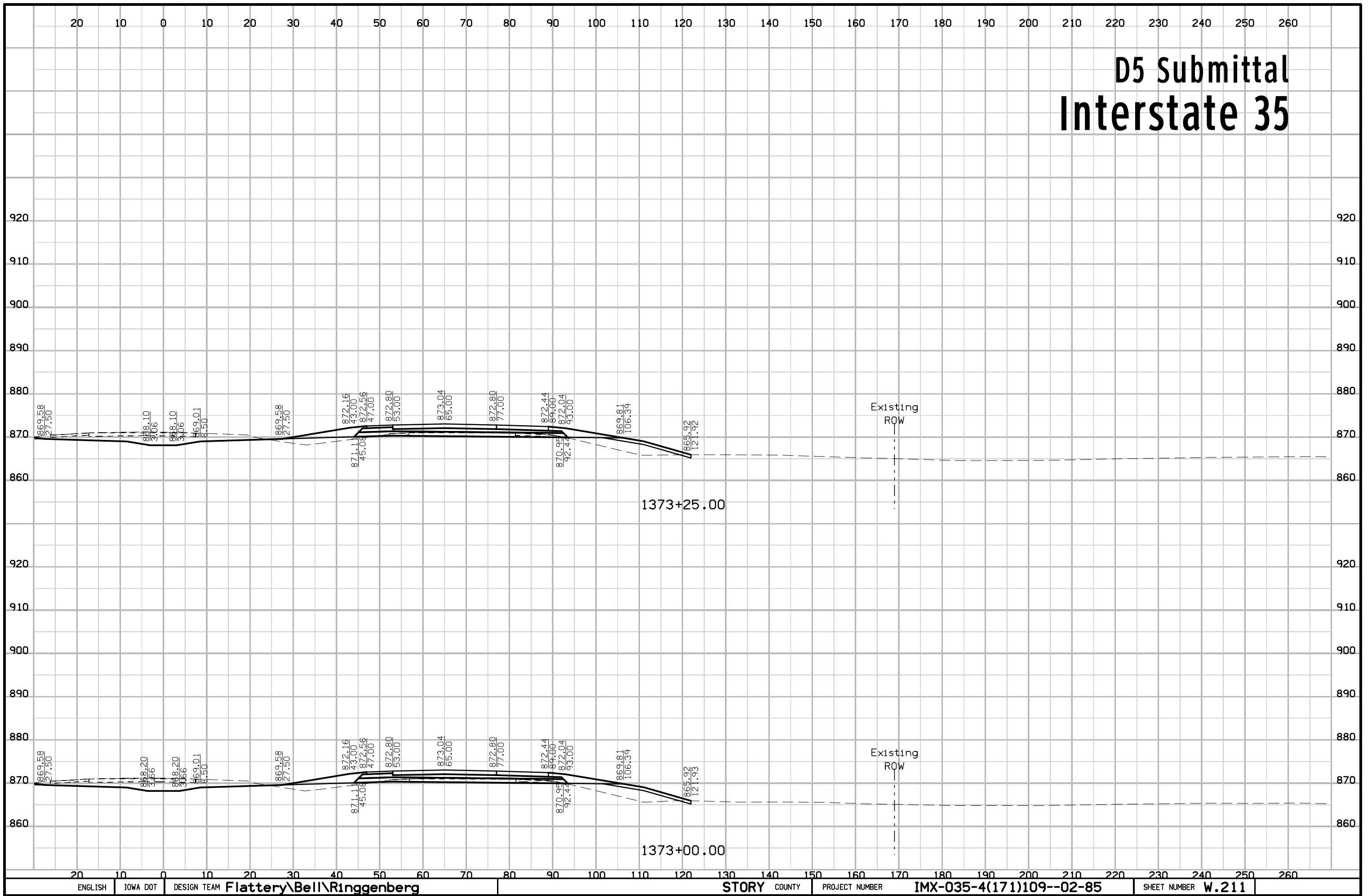


# D5 Submittal Interstate 35

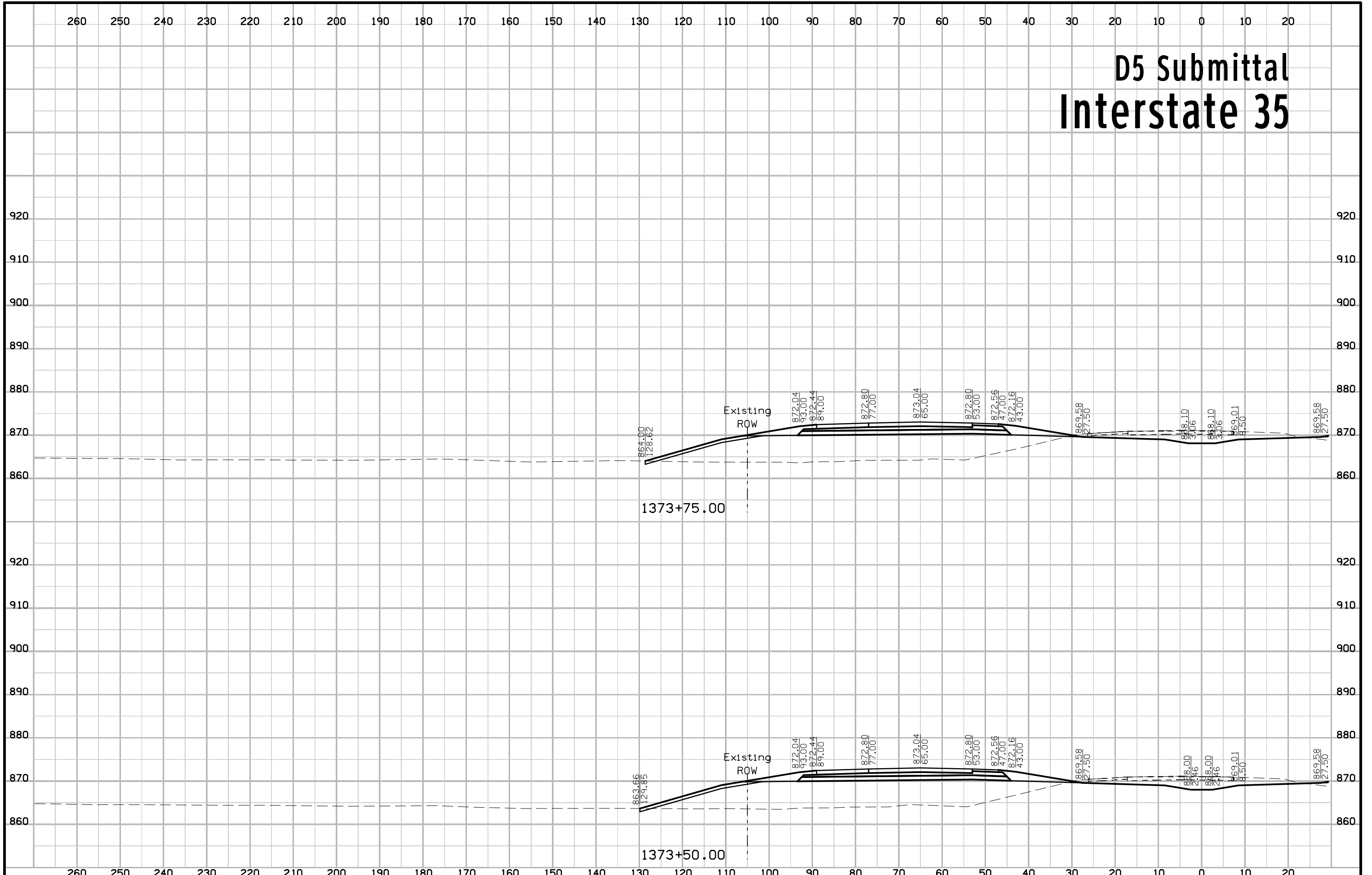




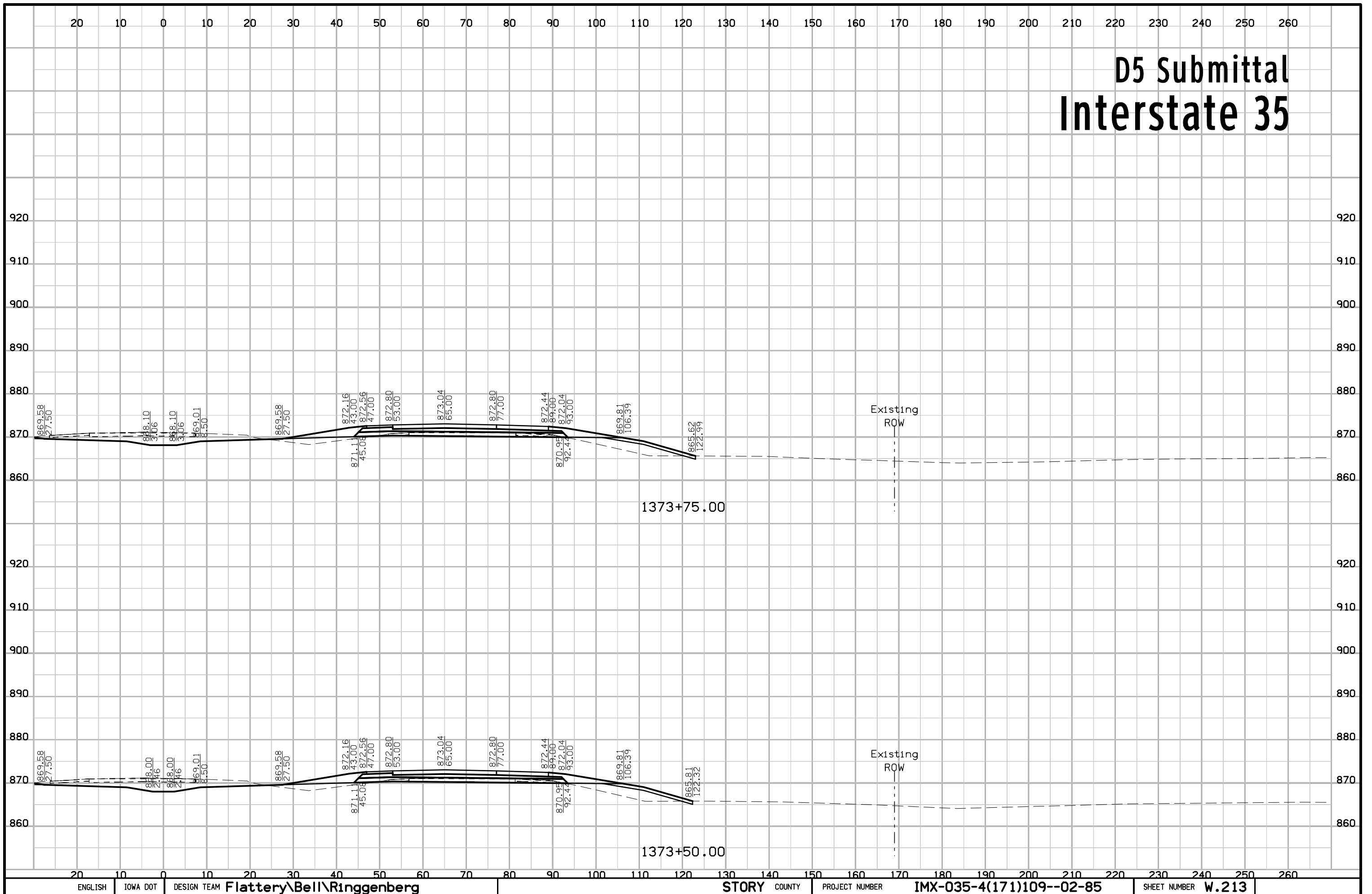
# D5 Submittal Interstate 35



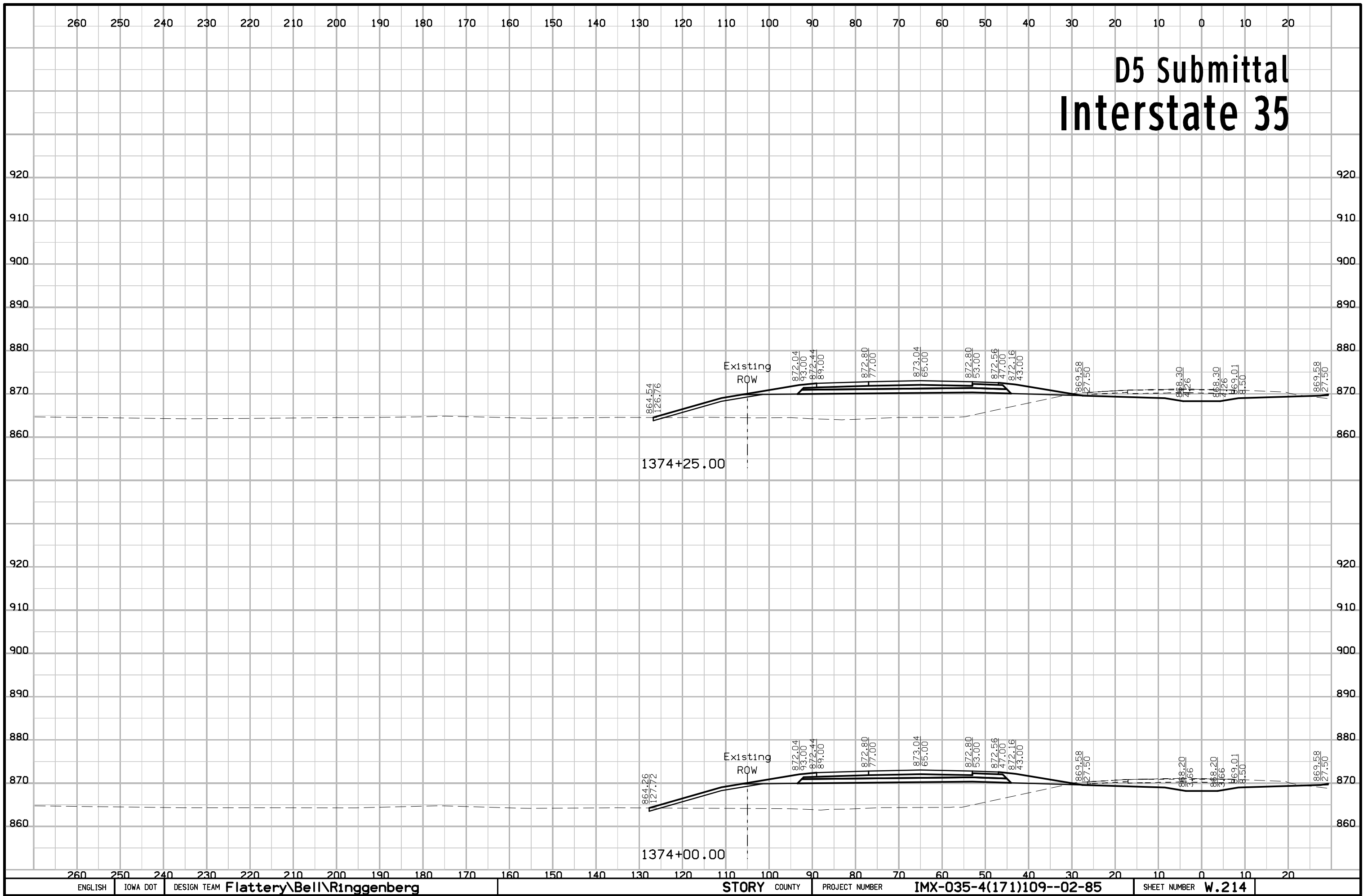
# D5 Submittal Interstate 35



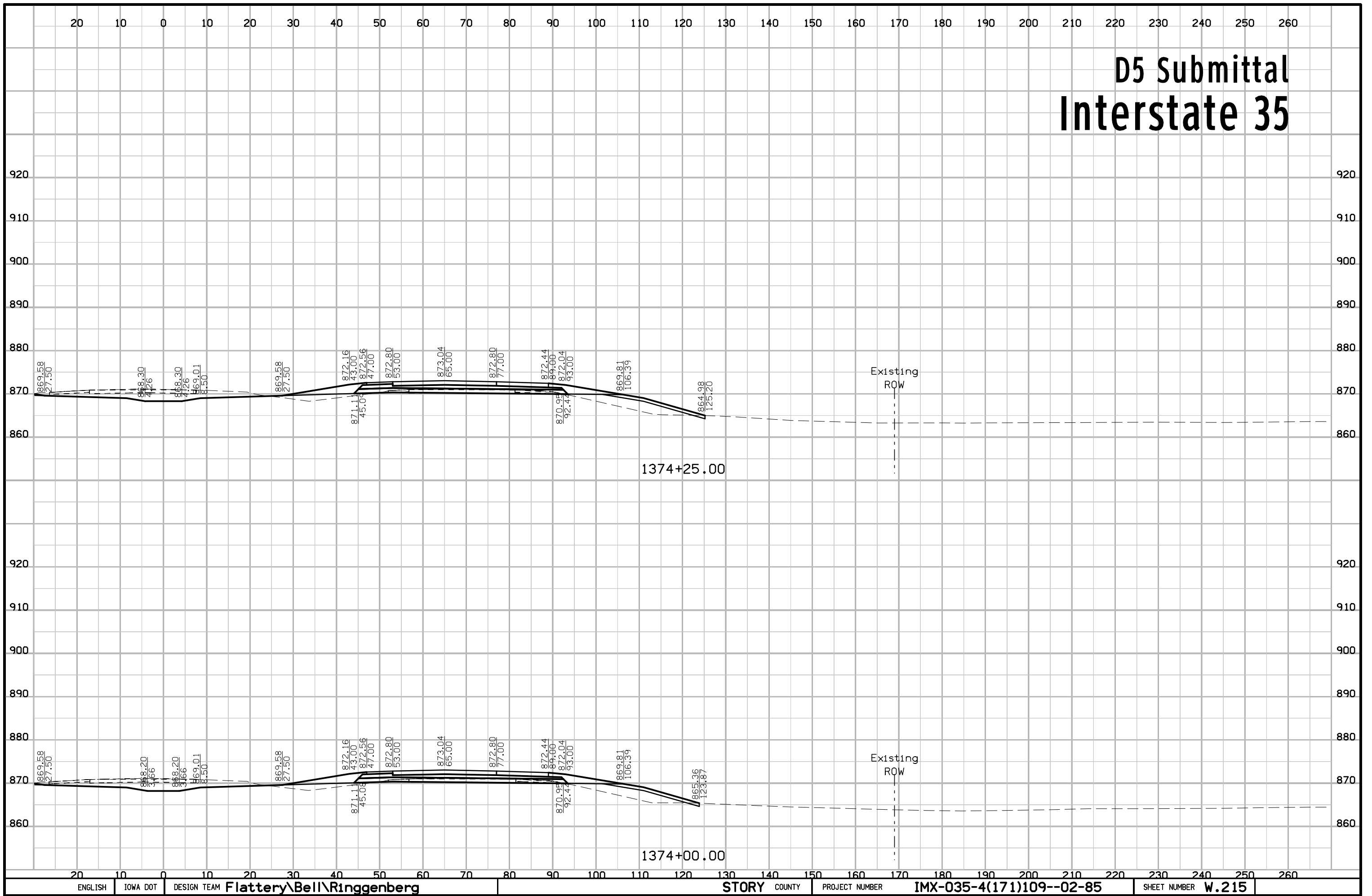
# D5 Submittal Interstate 35



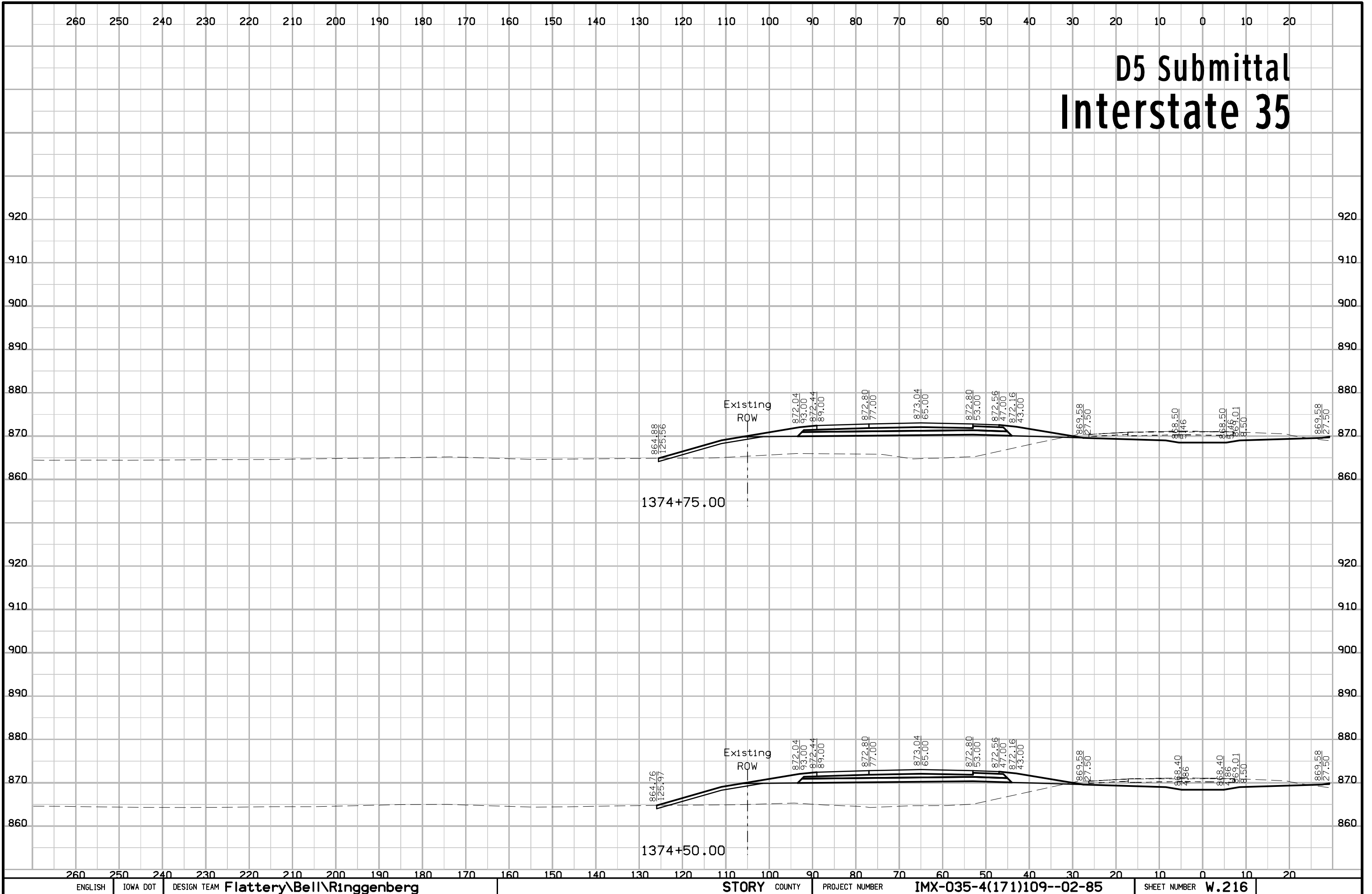
# D5 Submittal Interstate 35



# D5 Submittal Interstate 35



# D5 Submittal Interstate 35



260

250

240

230

220

210

200

190

180

170

160

150

140

130

120

110

100

90

80

70

60

50

40

30

20

10

0

10

20

ENGLISH

IOWA DOT

DESIGN TEAM

Flattery\Bell\Ringgenberg

STORY

COUNTY

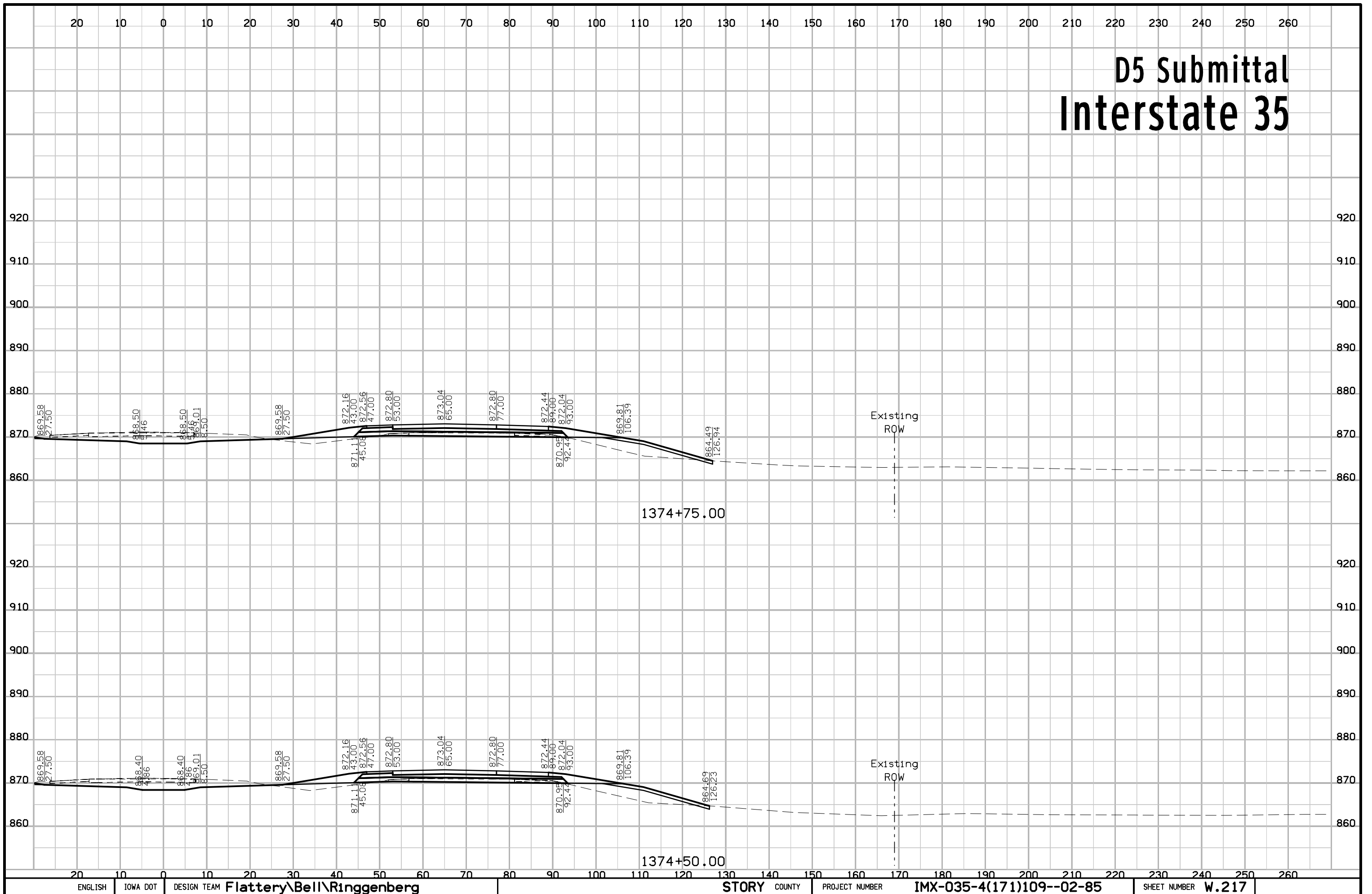
PROJECT NUMBER

IMX-035-4(171)109--02-85

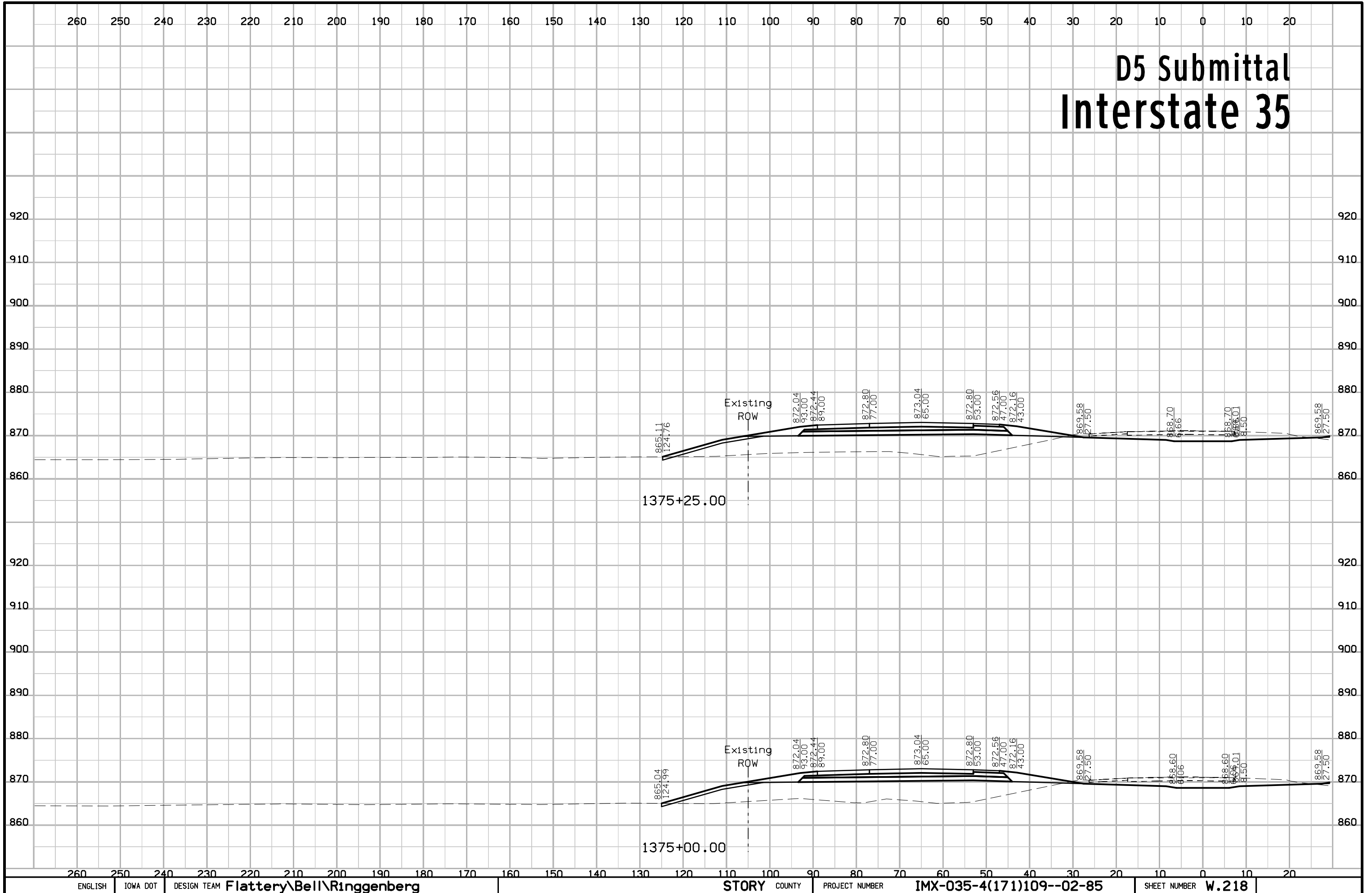
SHEET NUMBER

W.216

# D5 Submittal Interstate 35

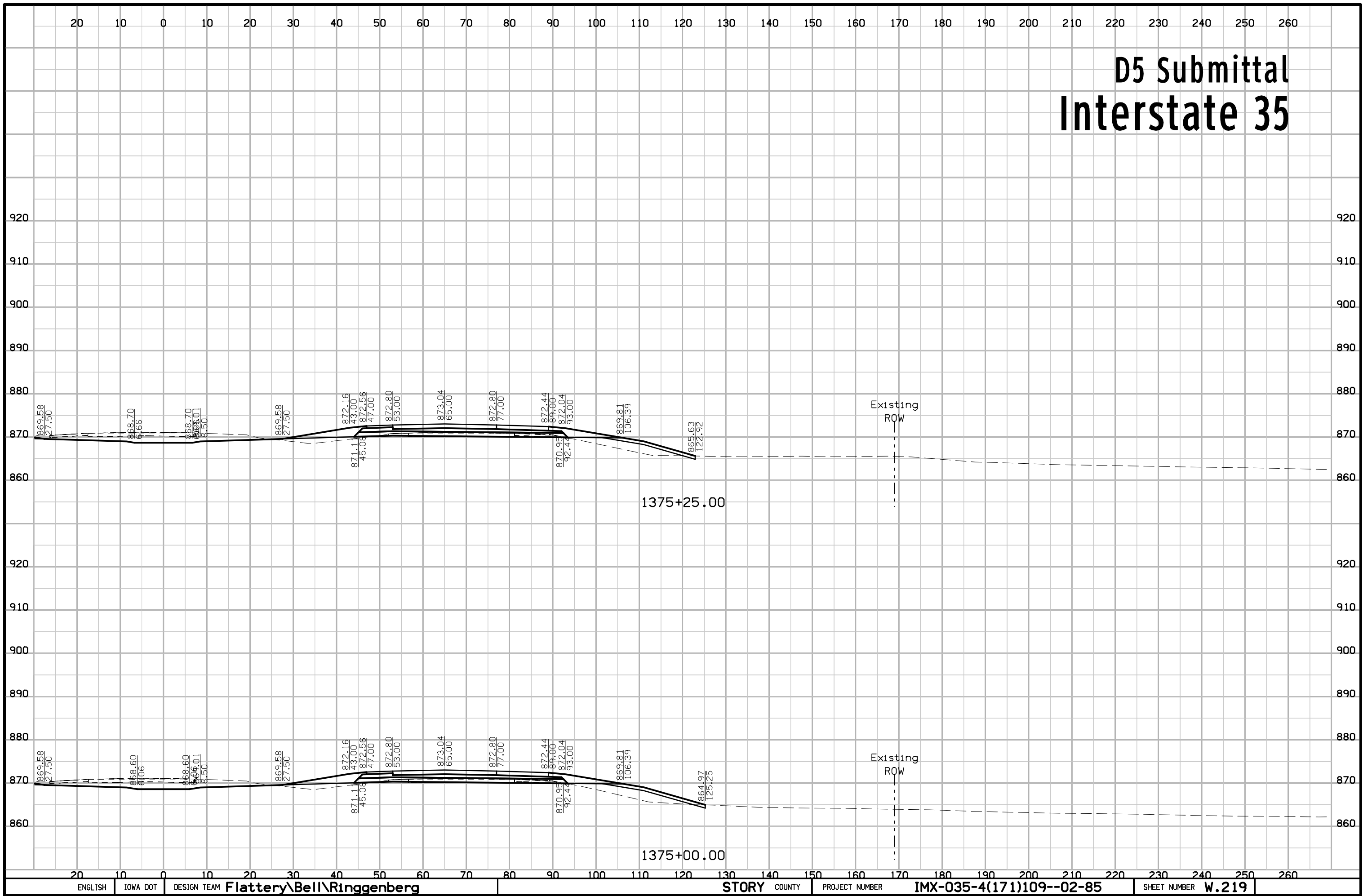


# D5 Submittal Interstate 35

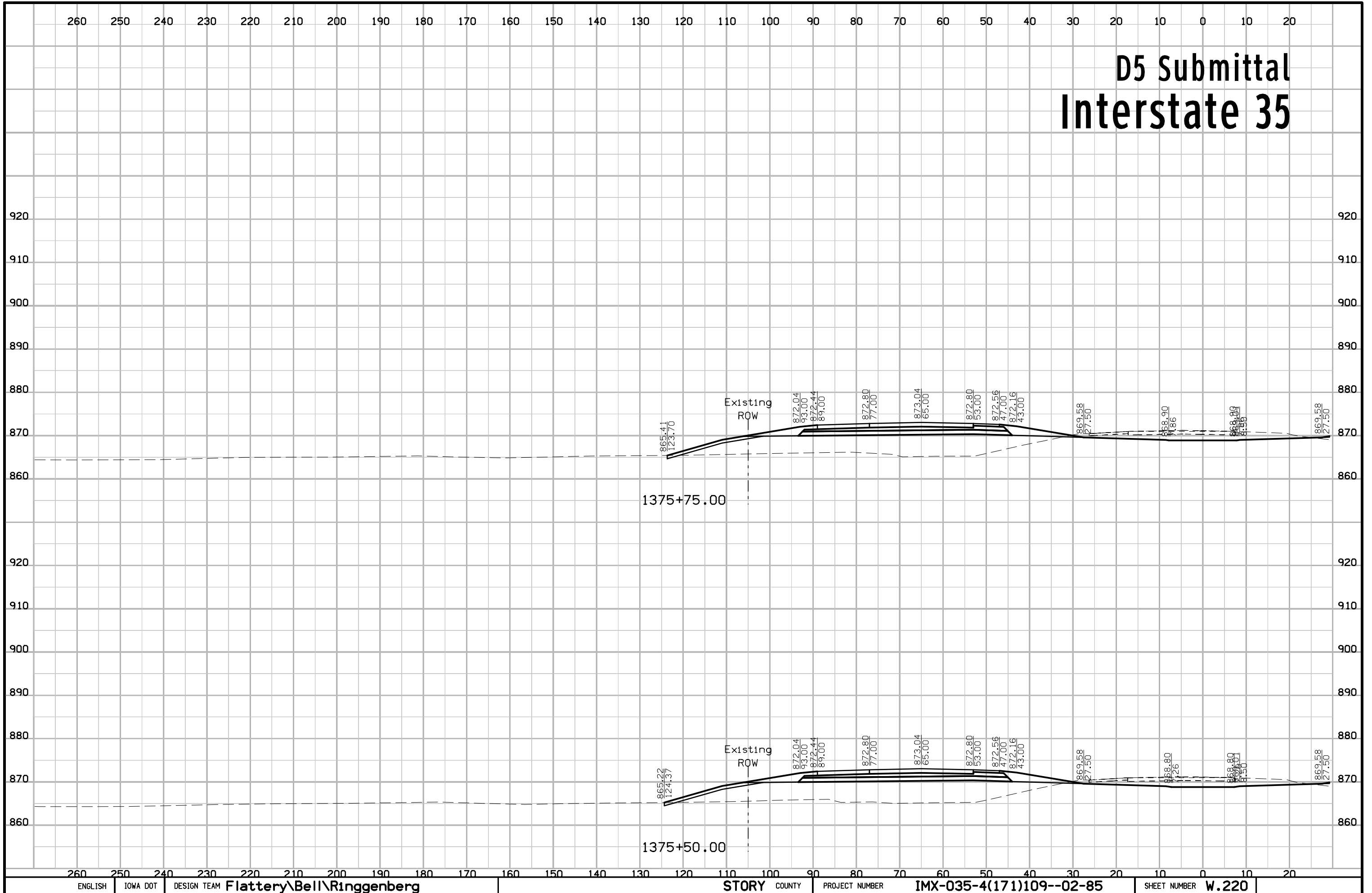




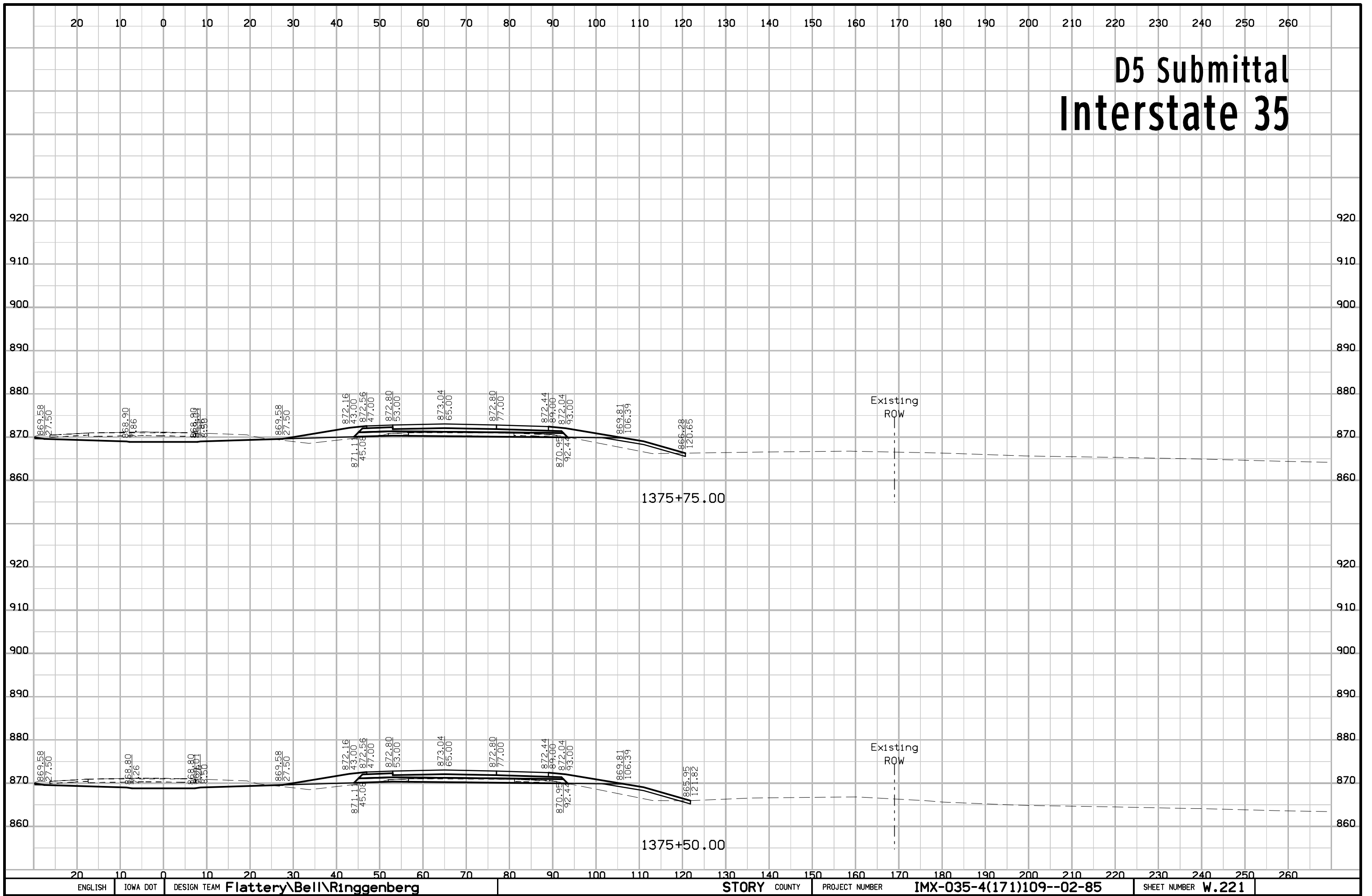
# D5 Submittal Interstate 35



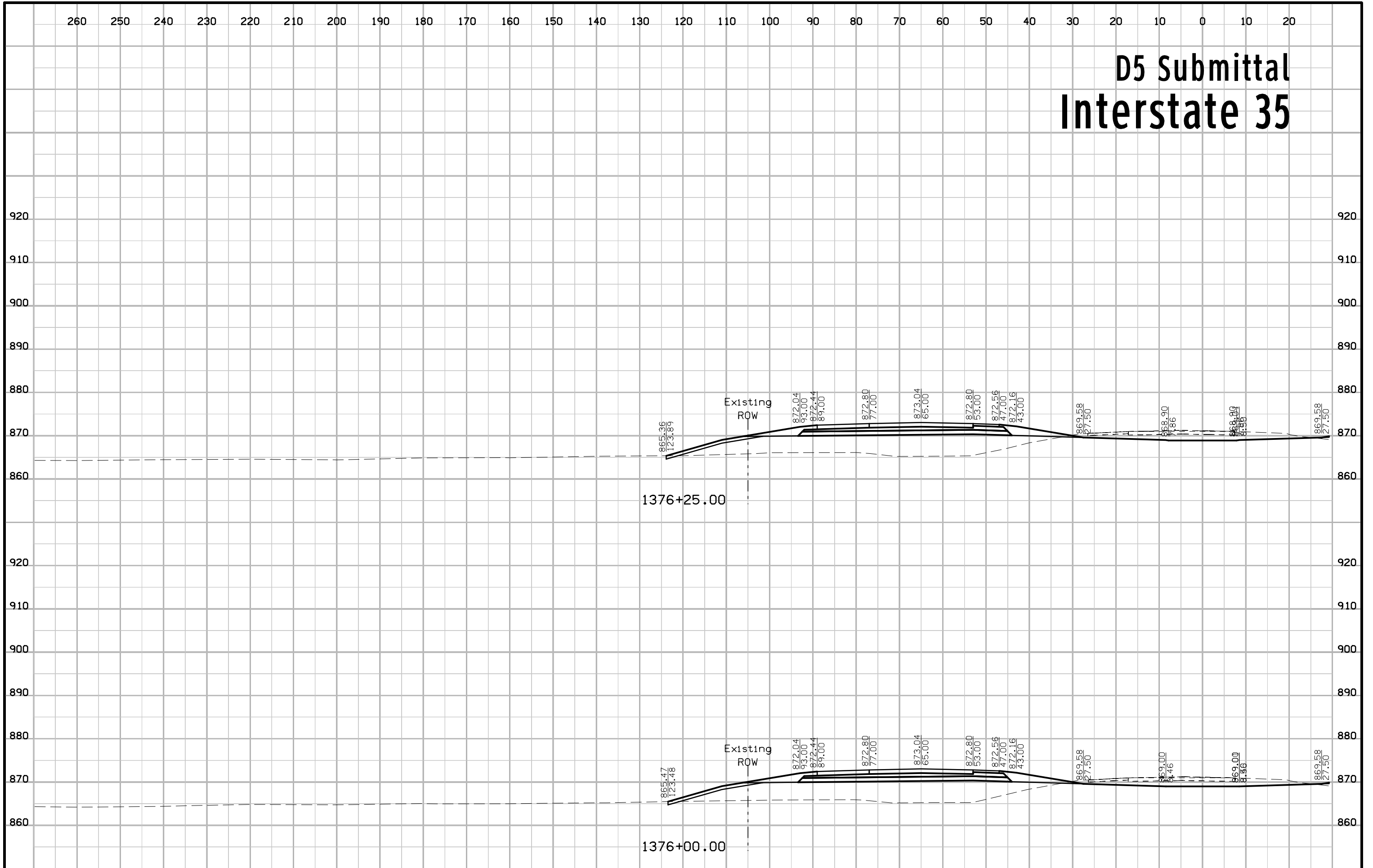
# D5 Submittal Interstate 35



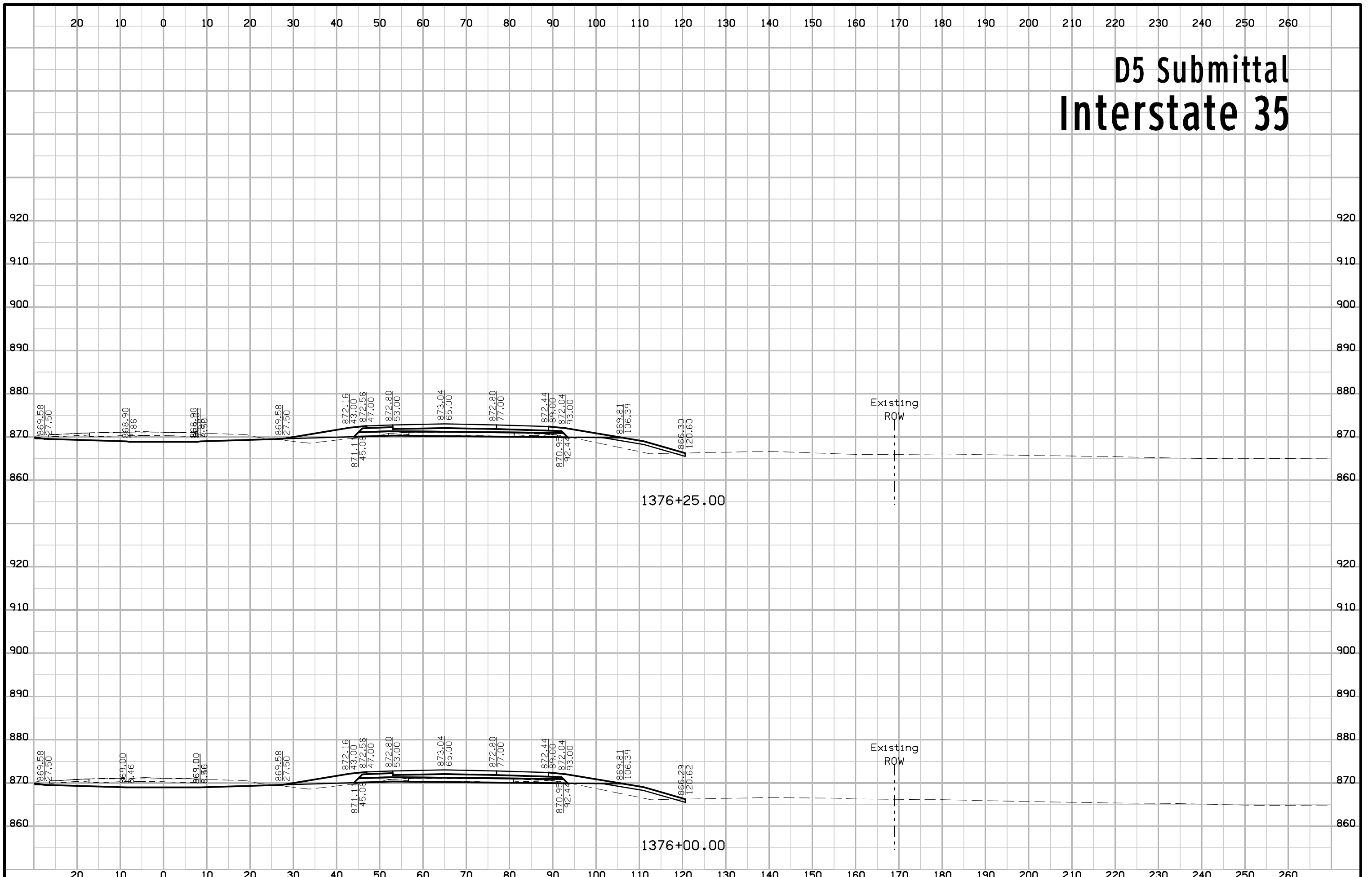
# D5 Submittal Interstate 35



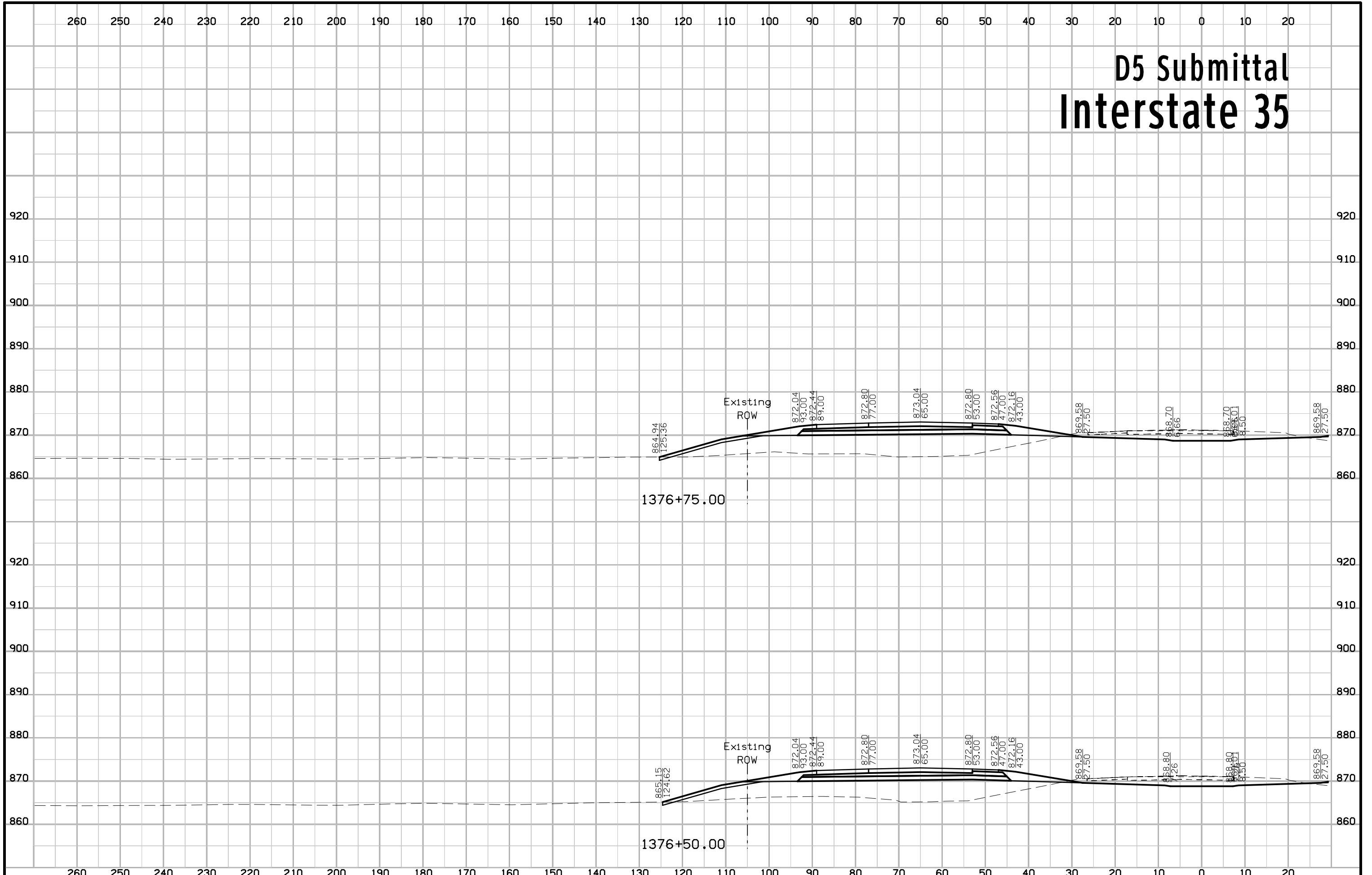
# D5 Submittal Interstate 35



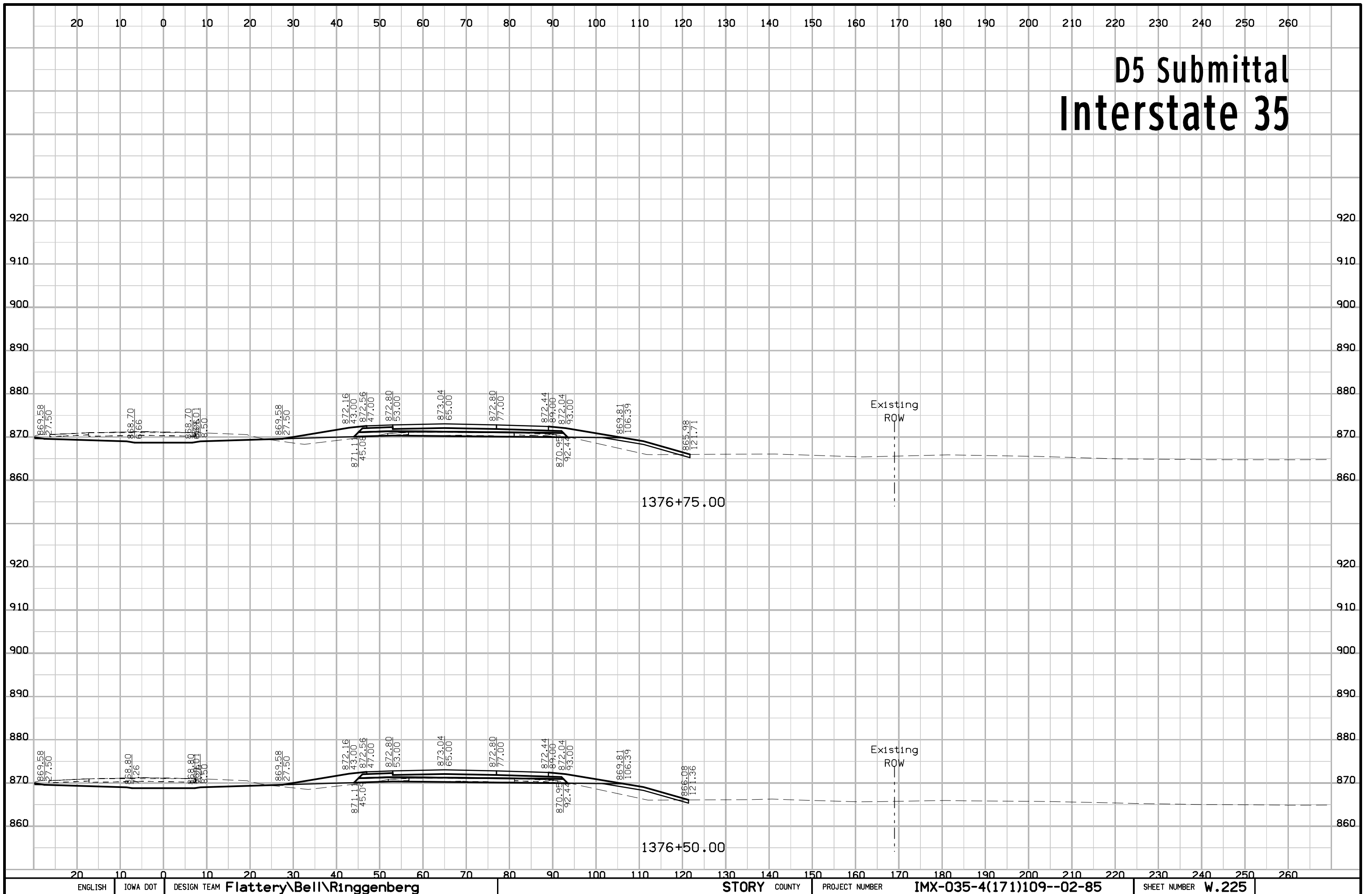
# D5 Submittal Interstate 35



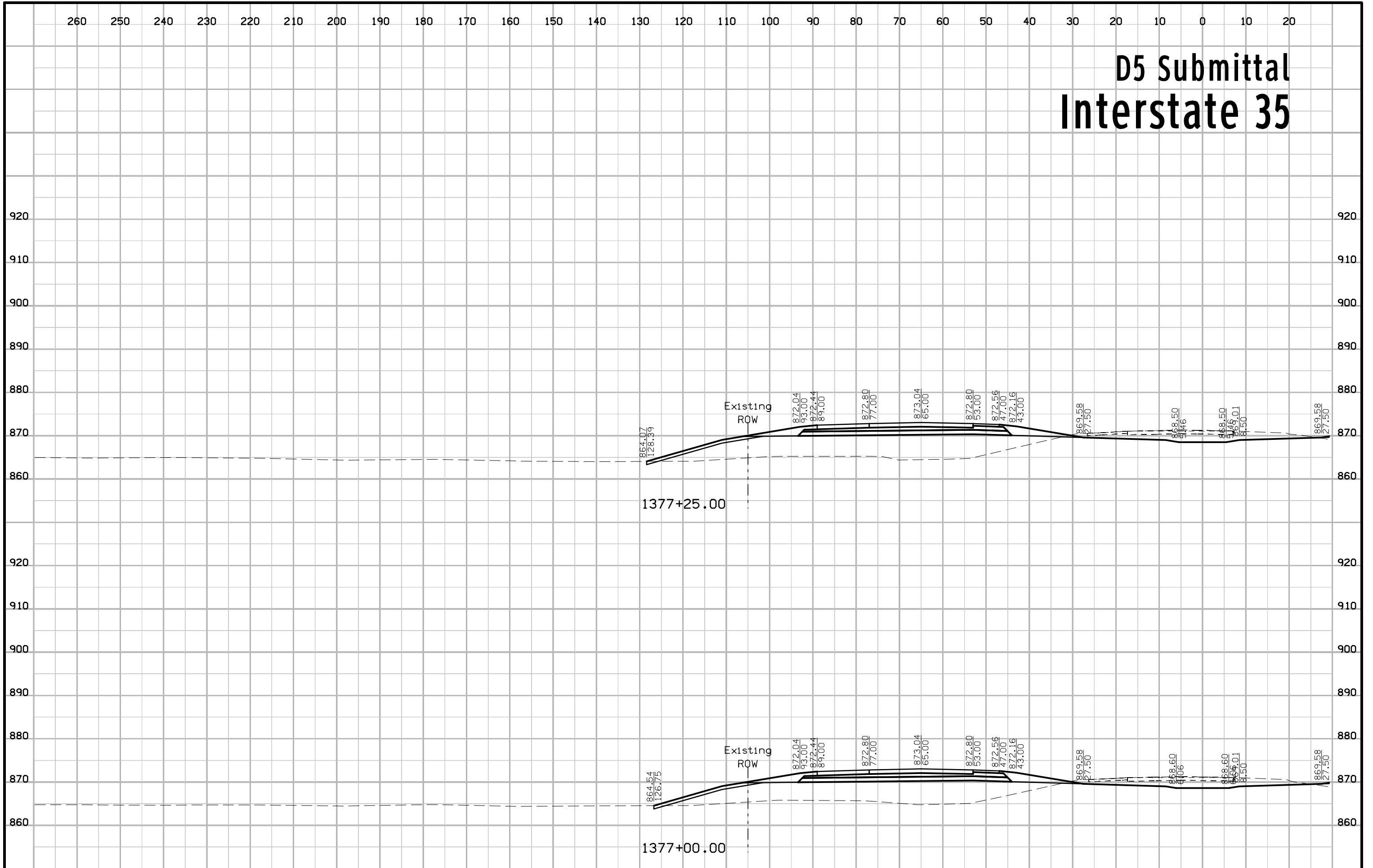
# D5 Submittal Interstate 35



# D5 Submittal Interstate 35

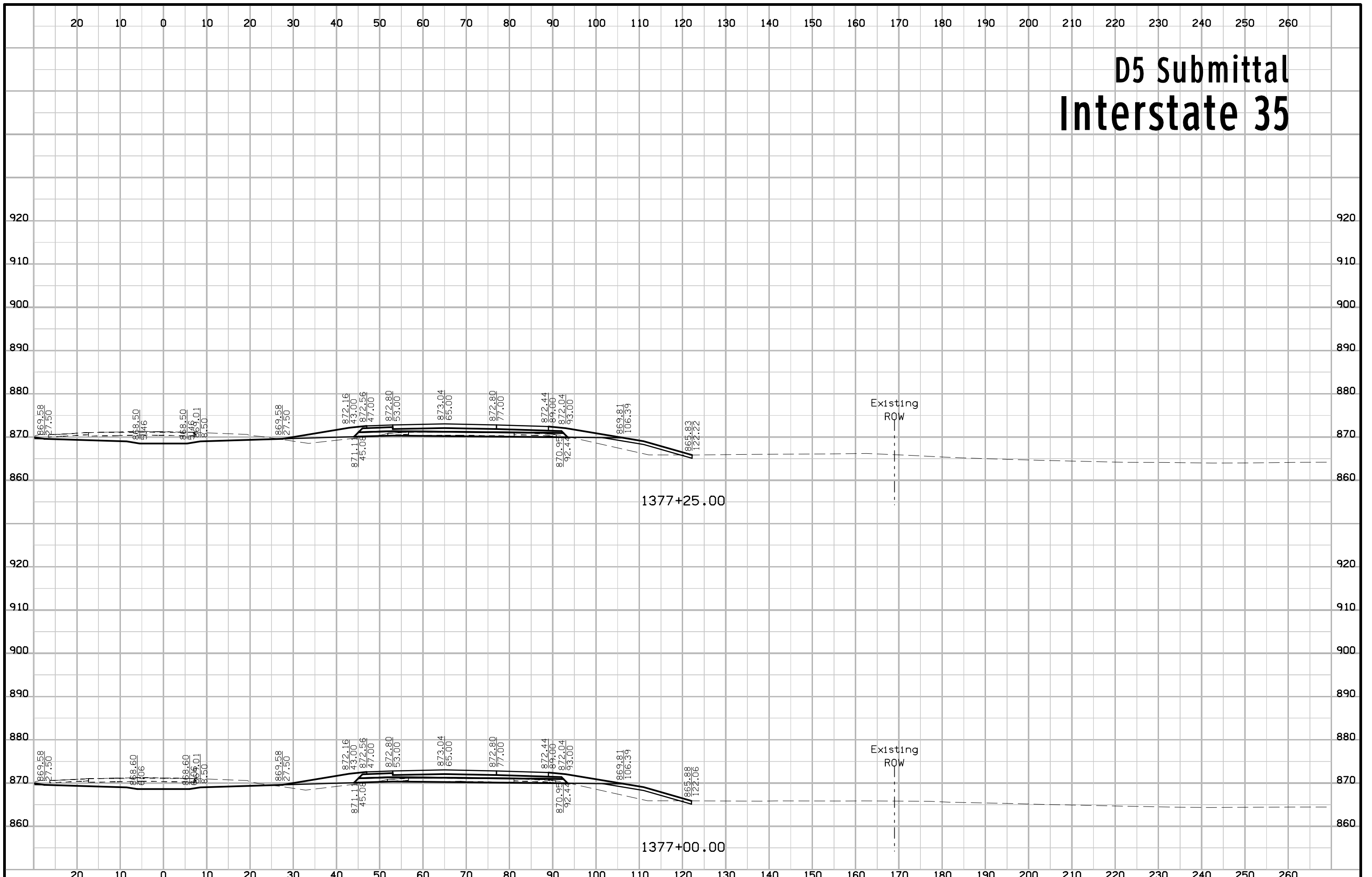


# D5 Submittal Interstate 35

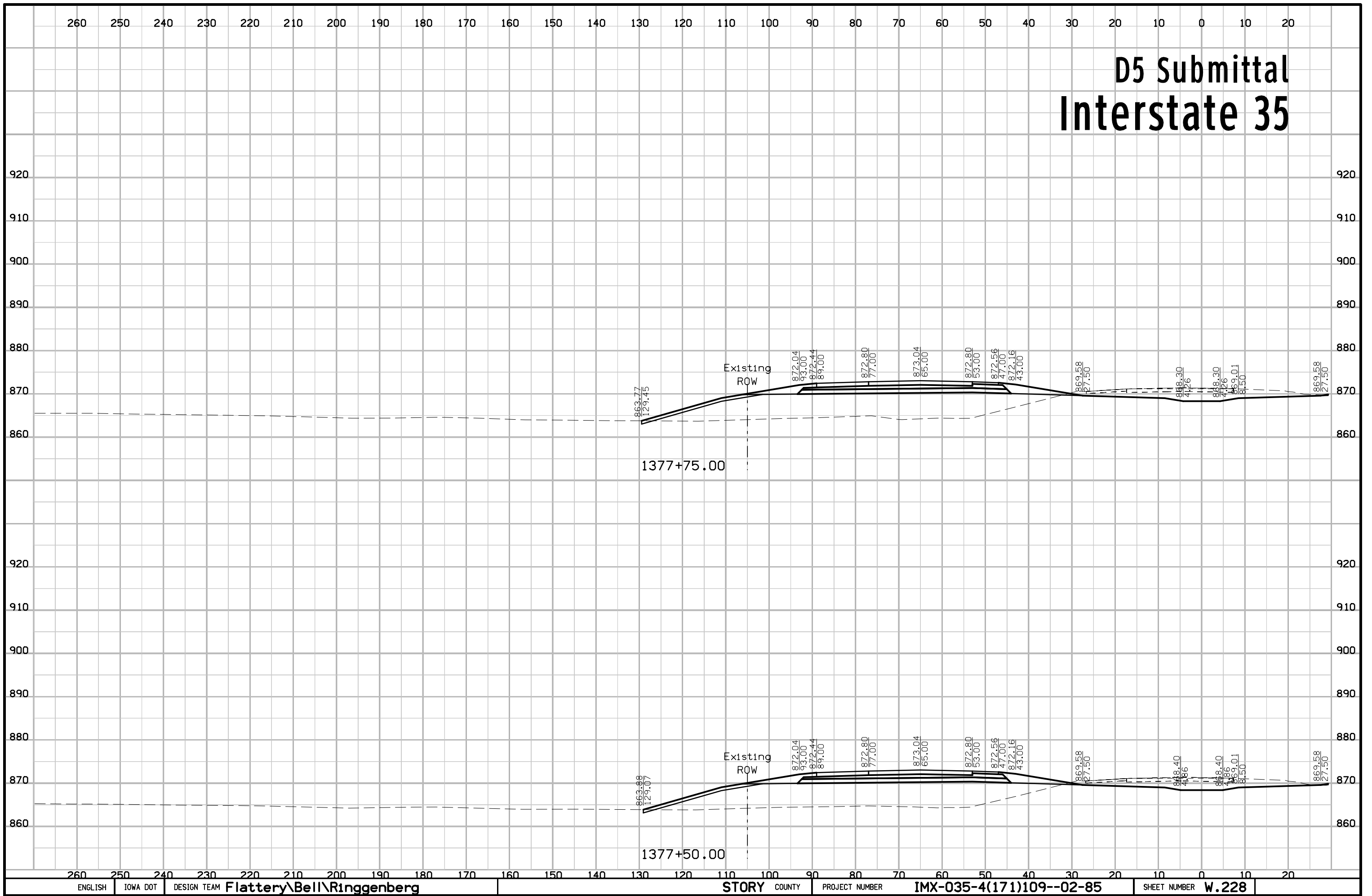




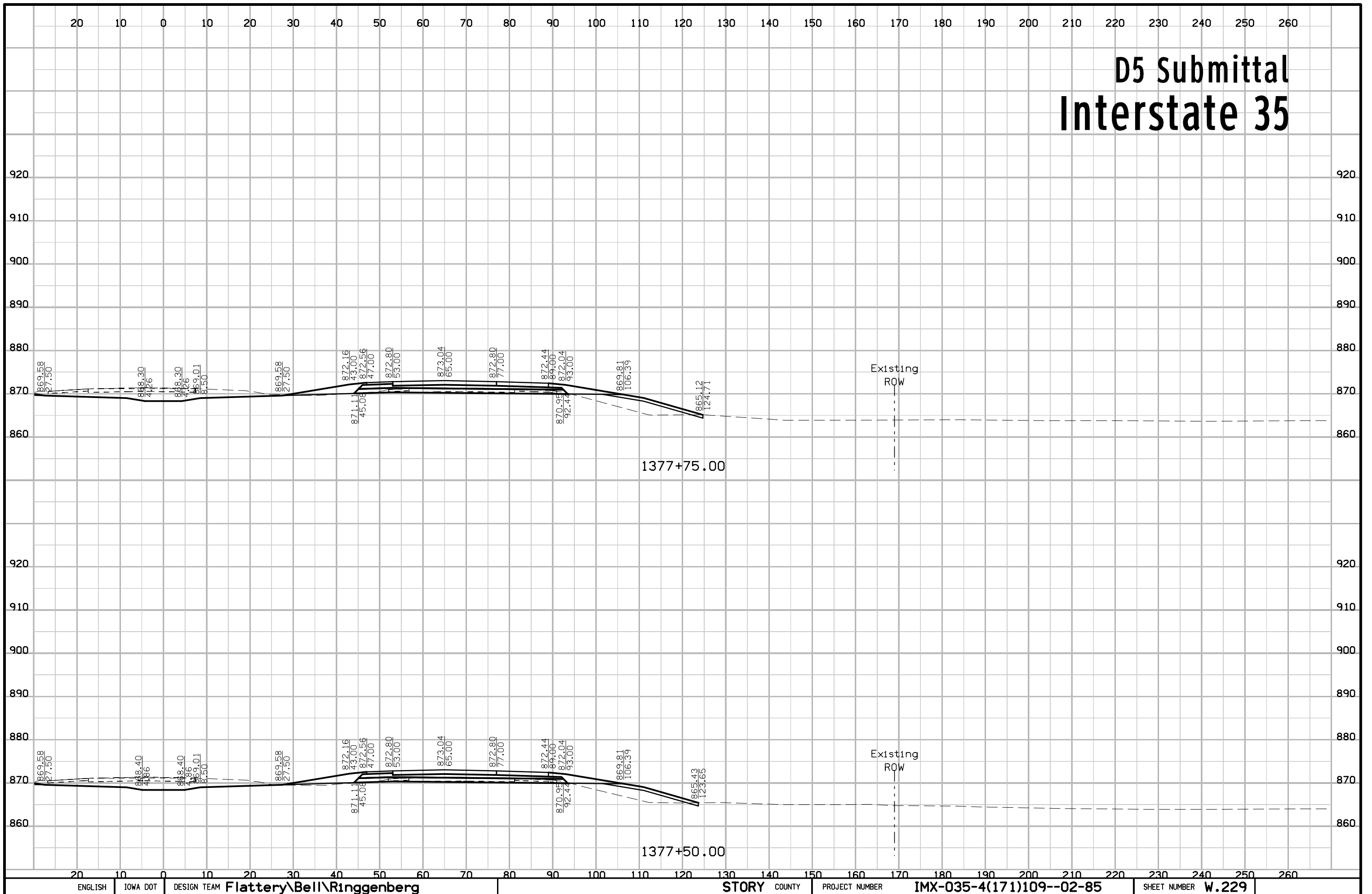
# D5 Submittal Interstate 35



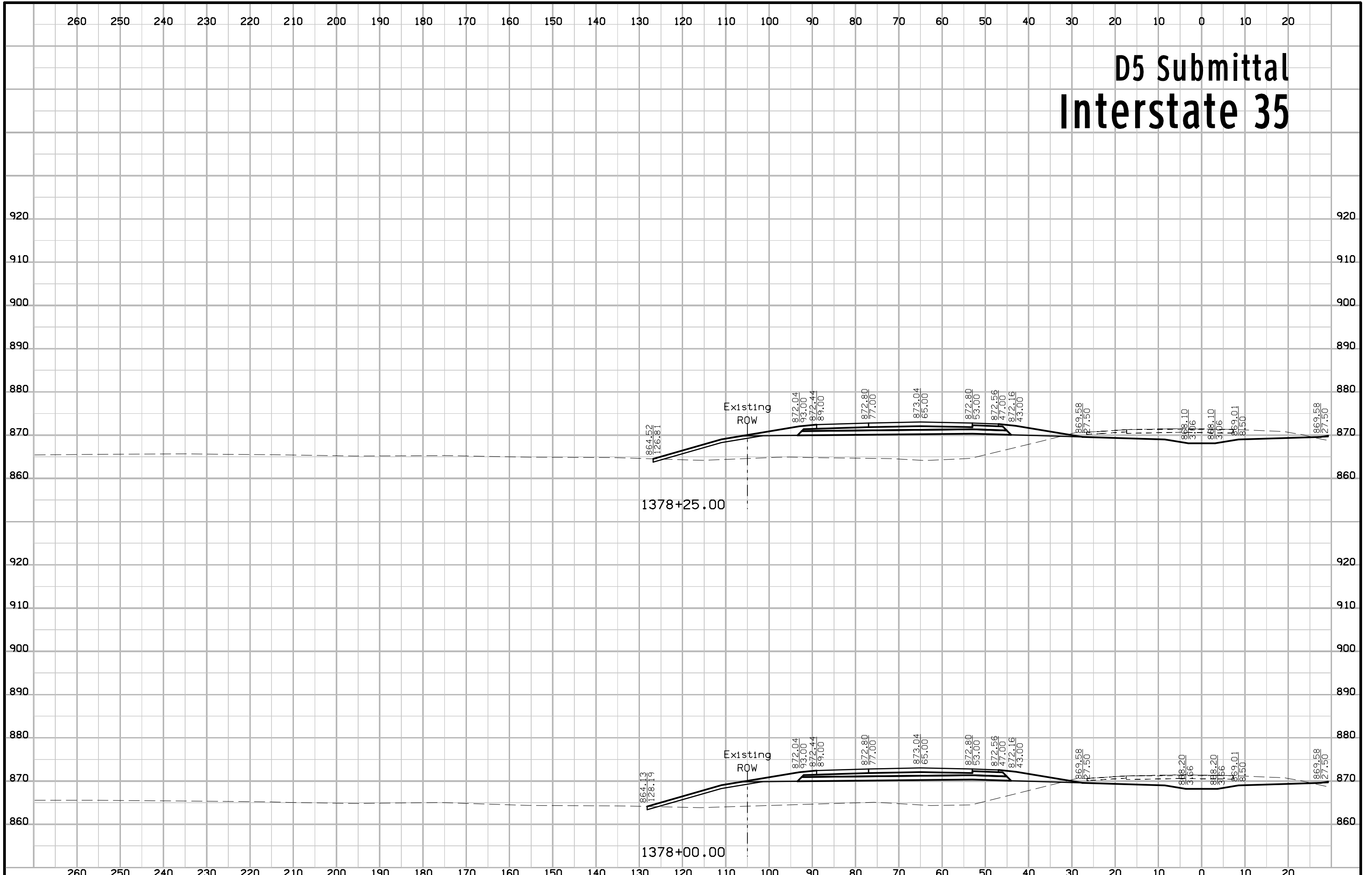
# D5 Submittal Interstate 35



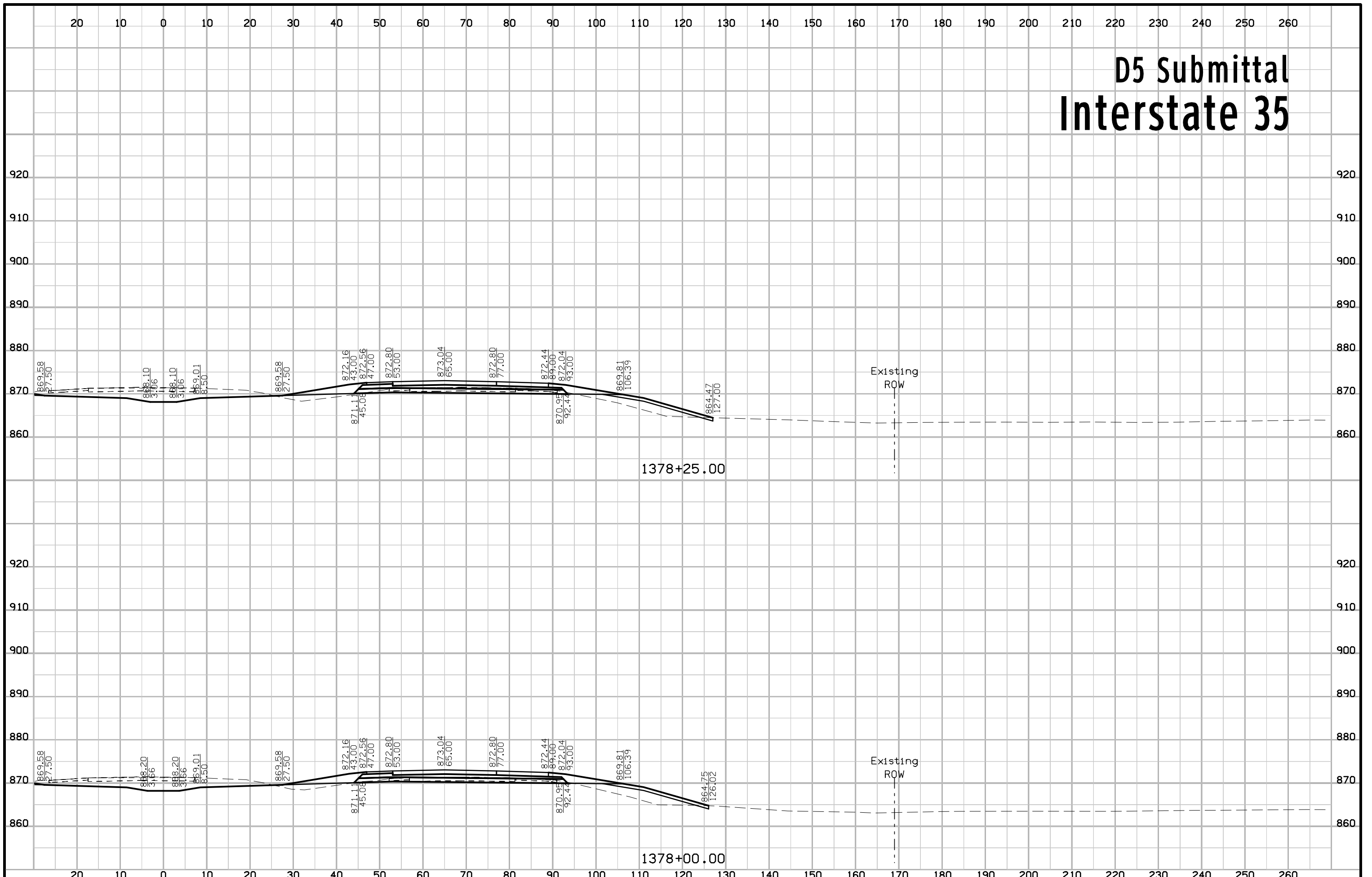
# D5 Submittal Interstate 35



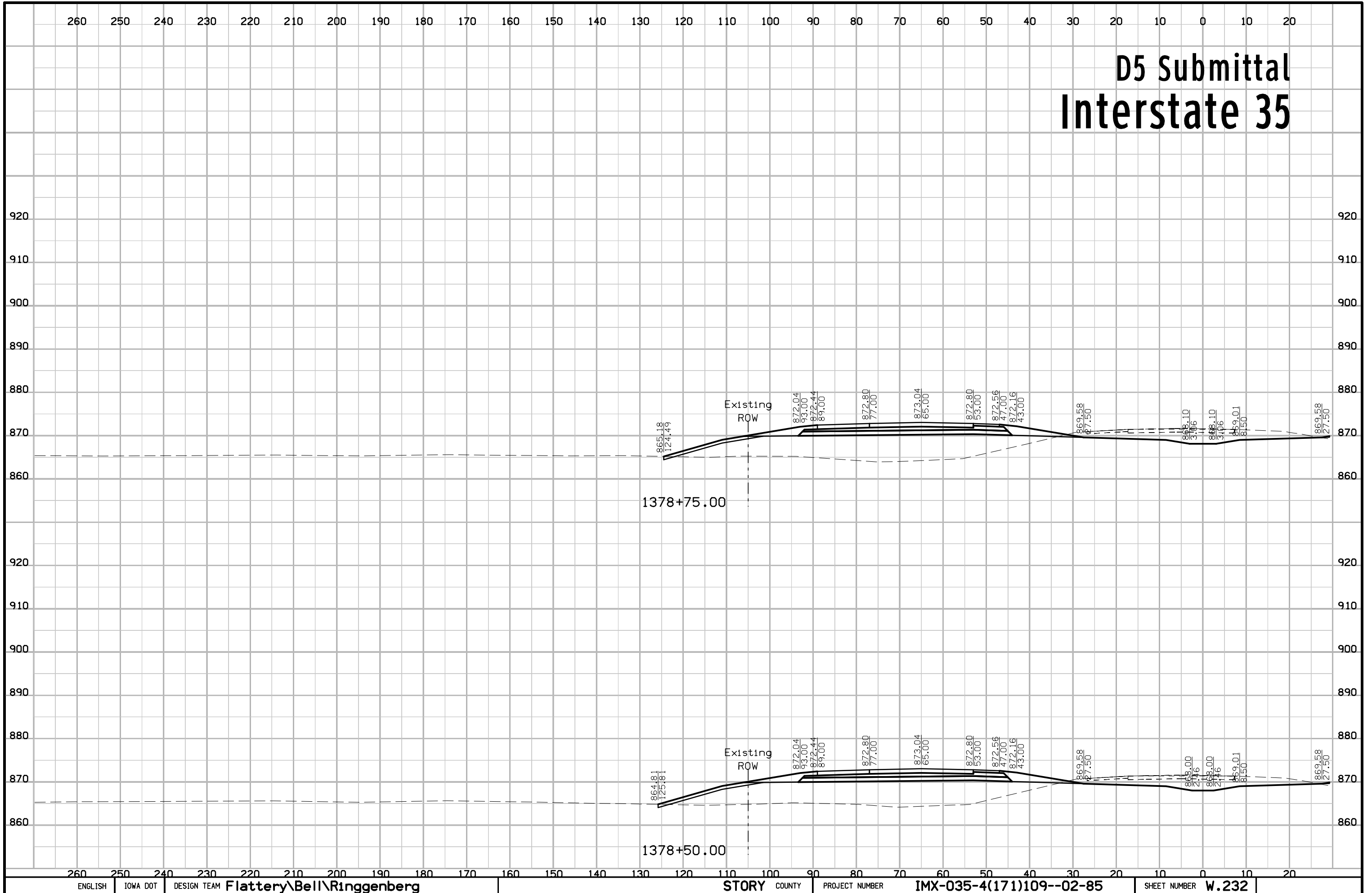
# D5 Submittal Interstate 35



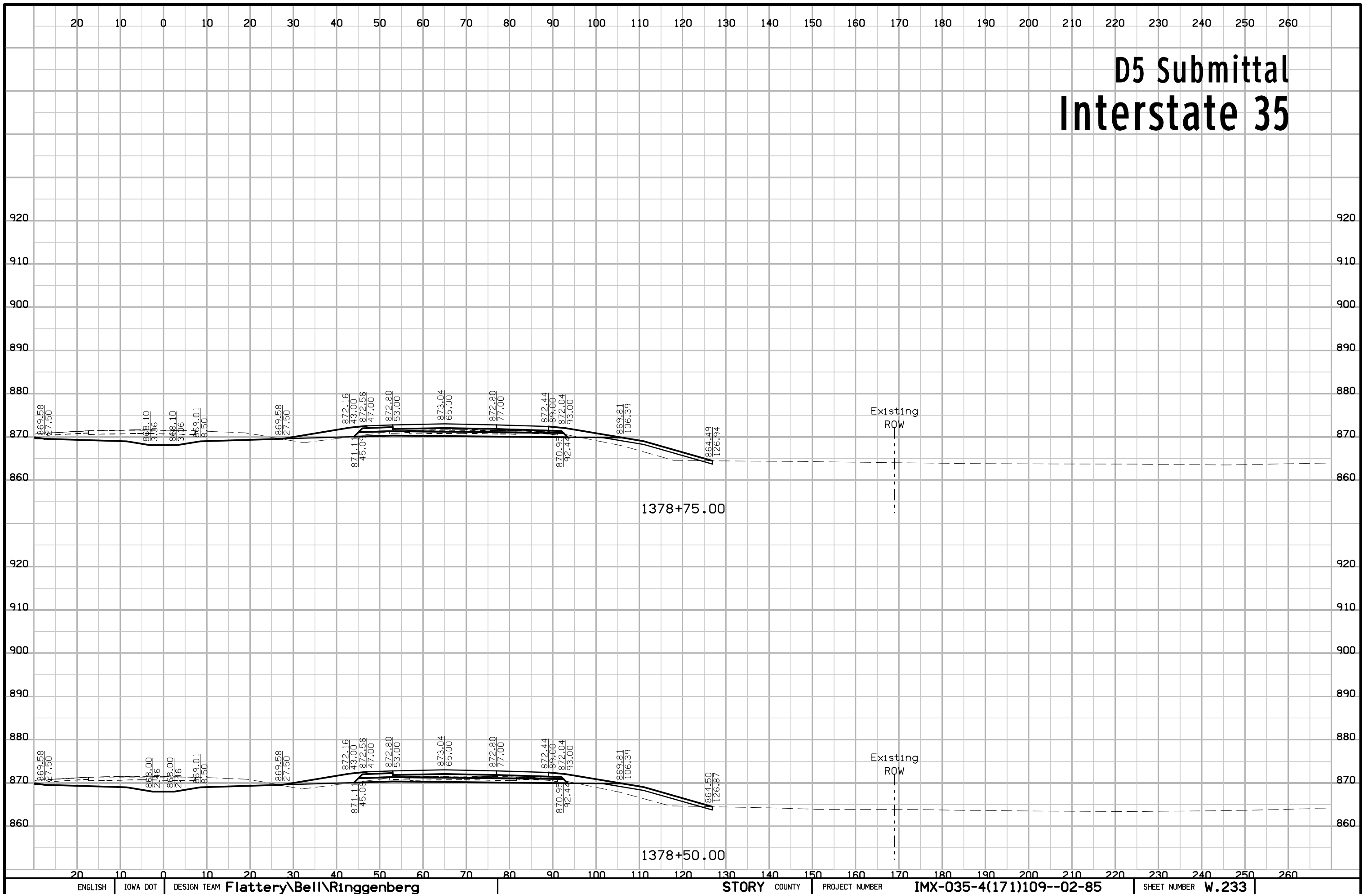
# D5 Submittal Interstate 35



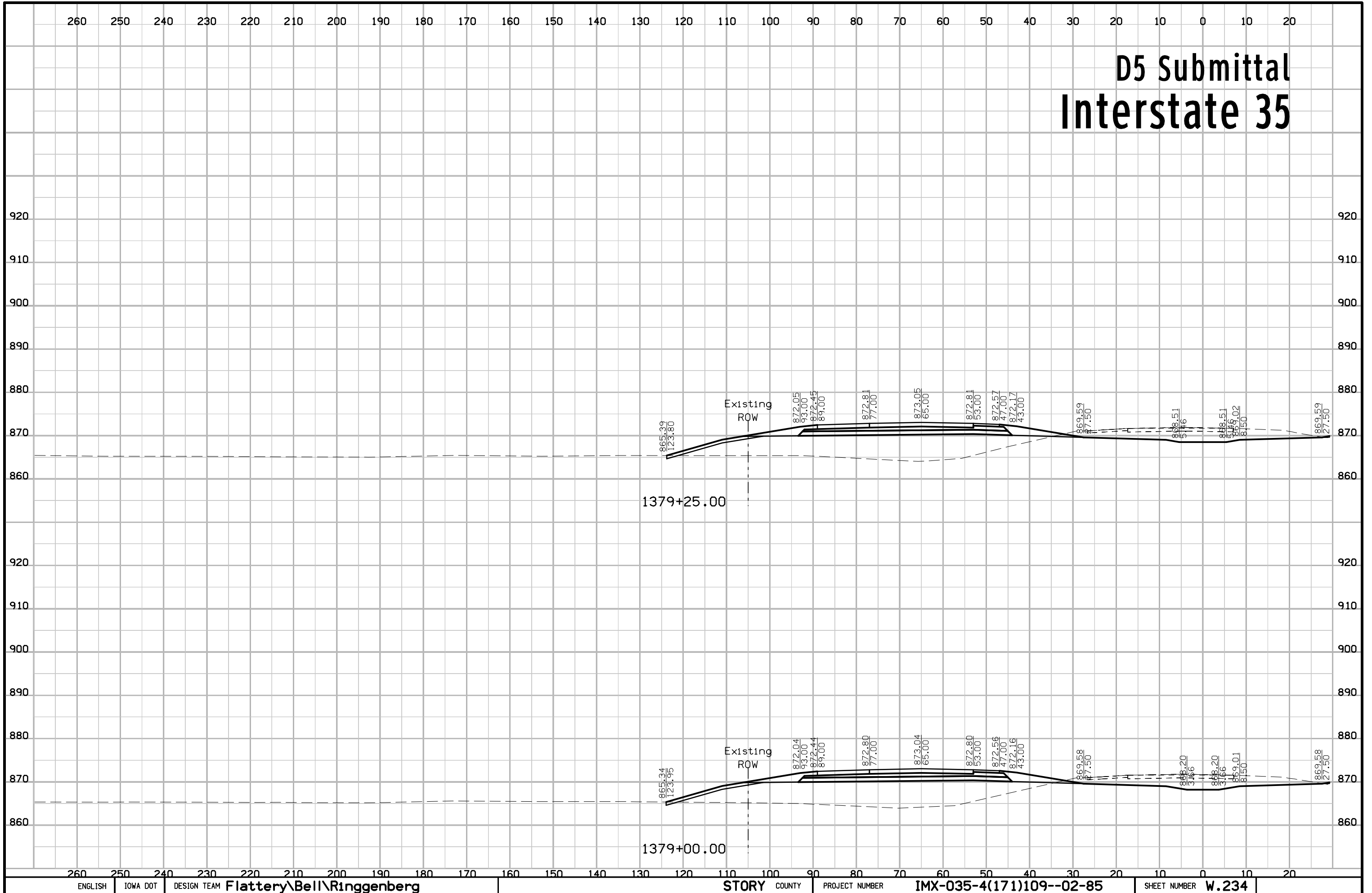
# D5 Submittal Interstate 35



# D5 Submittal Interstate 35

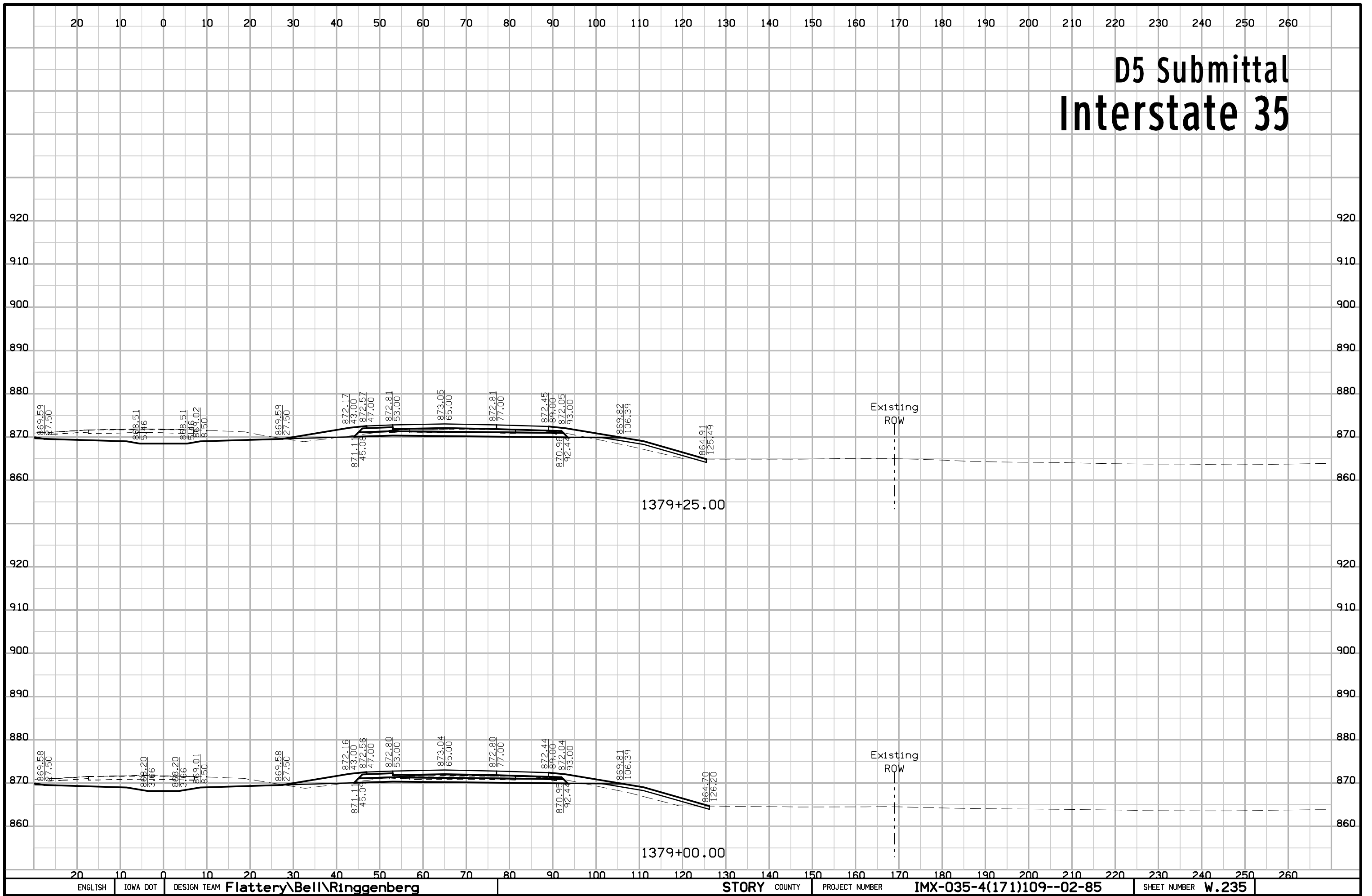


# D5 Submittal Interstate 35

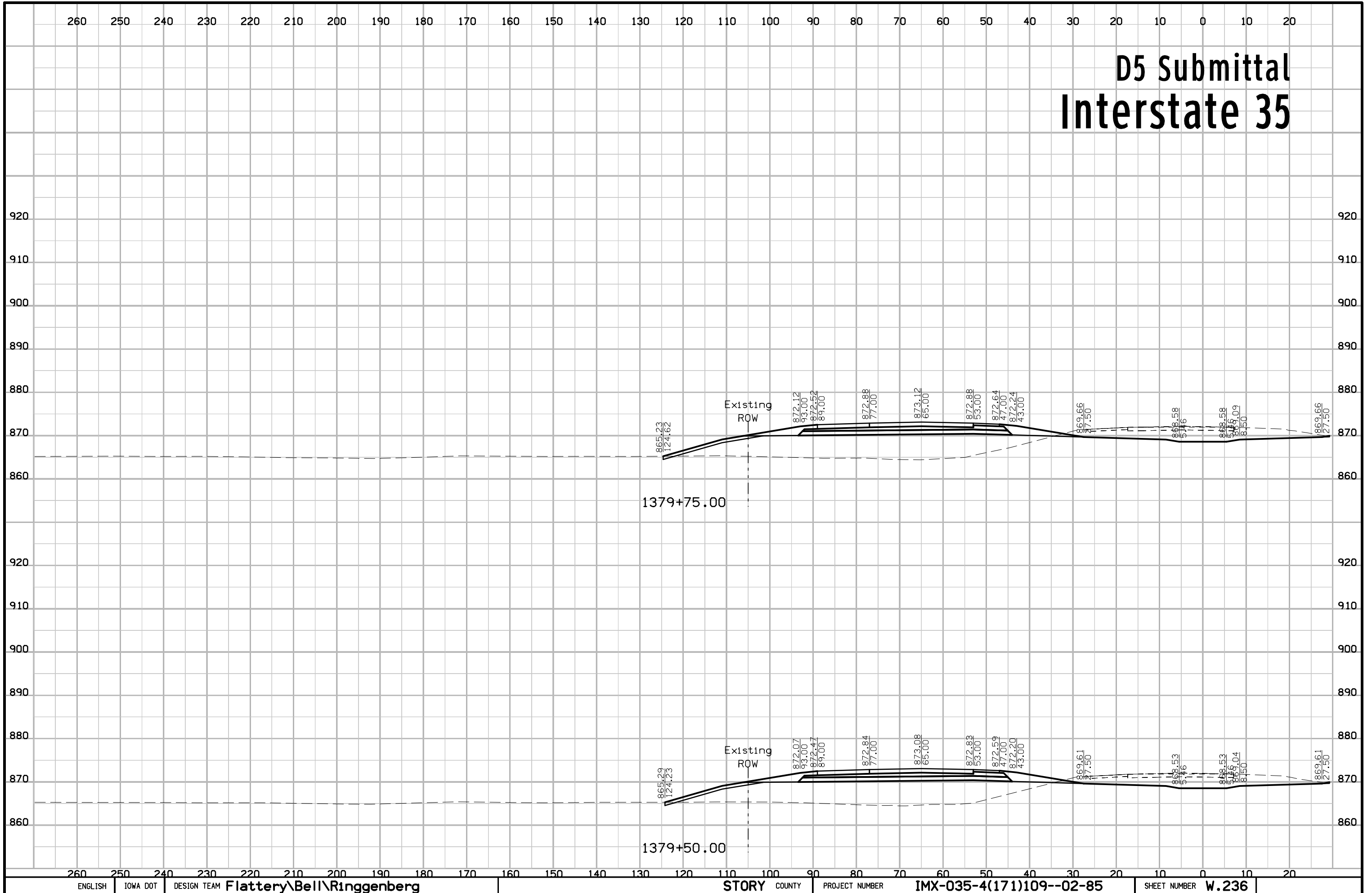




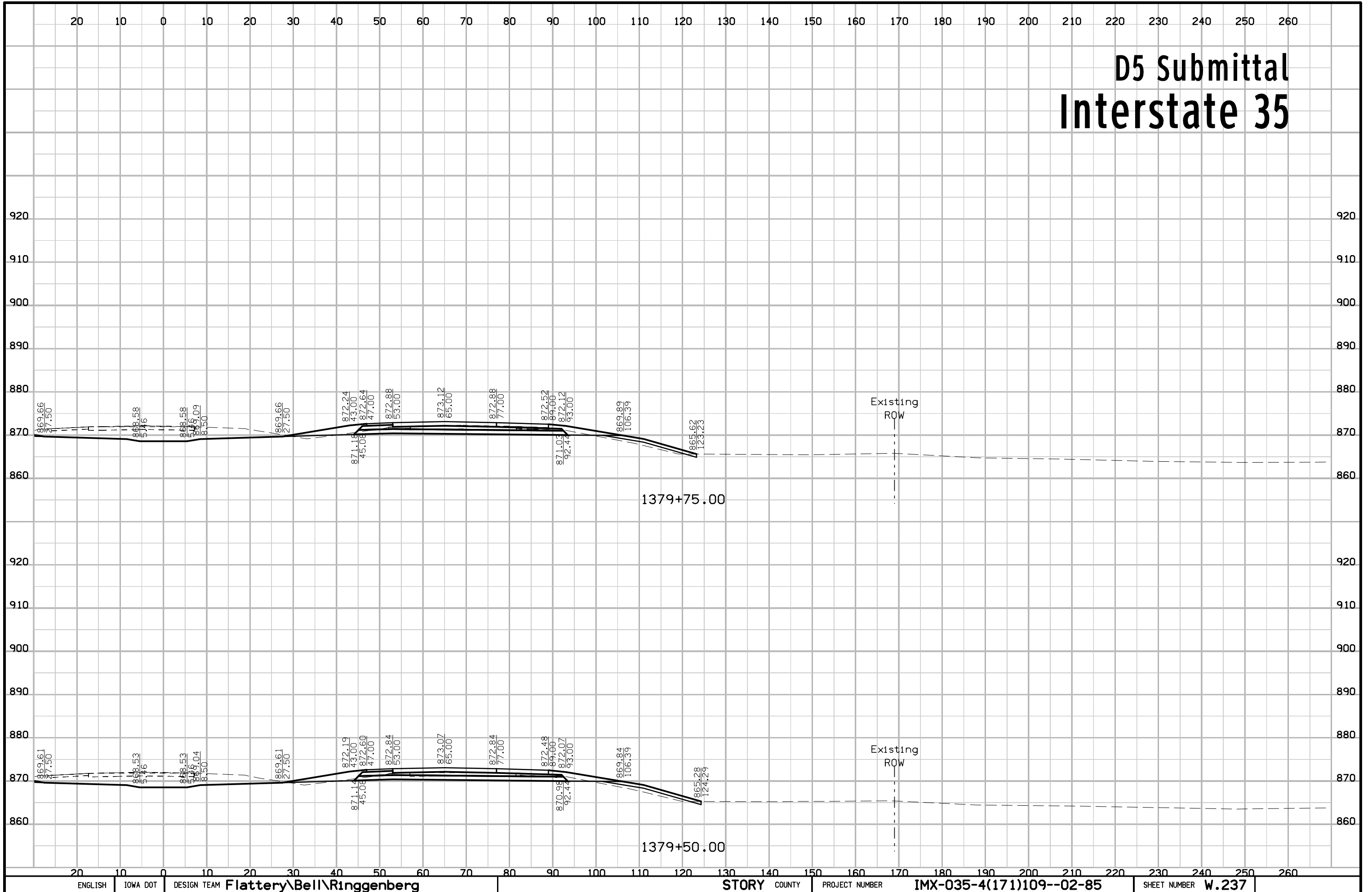
# D5 Submittal Interstate 35



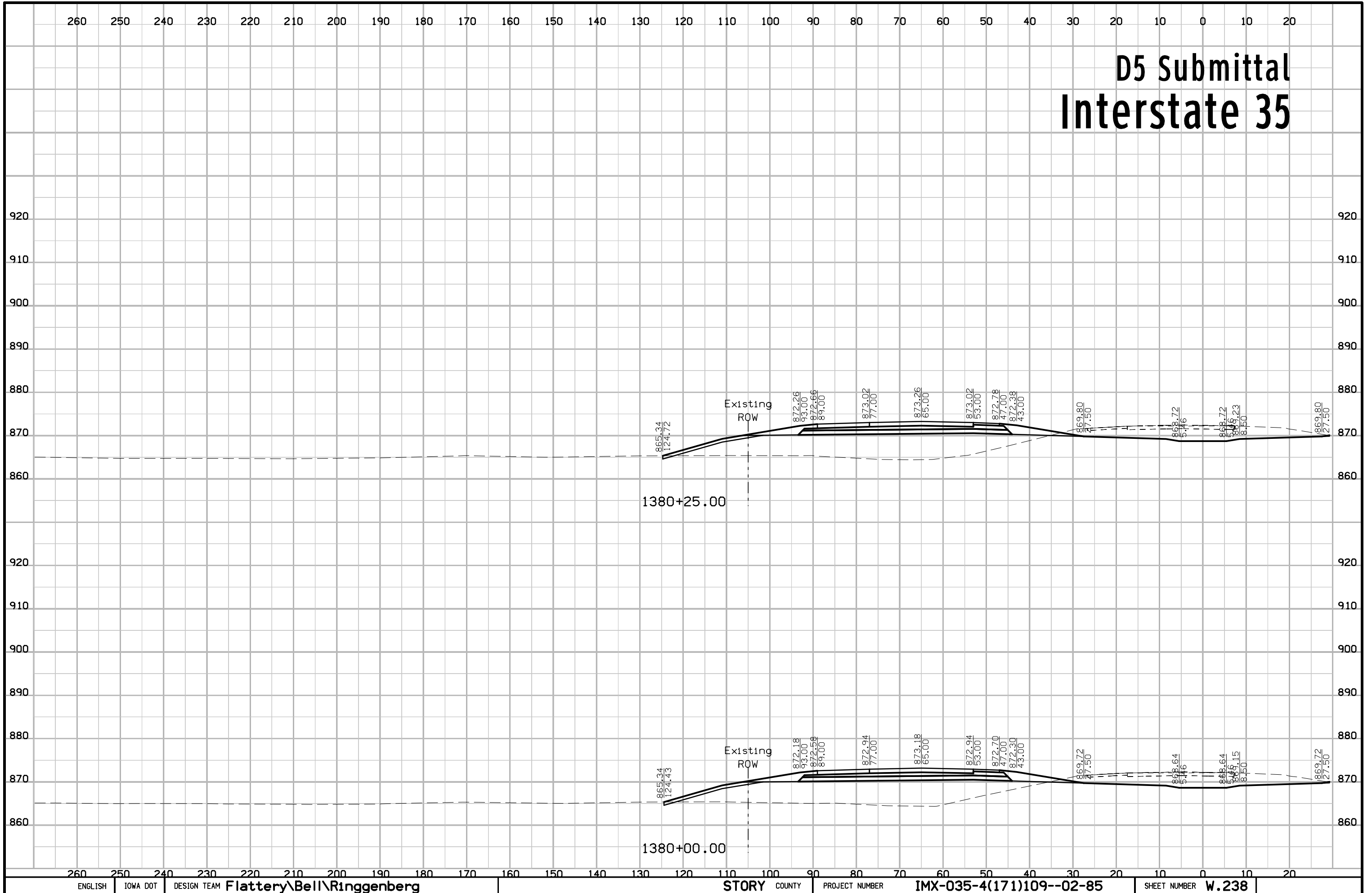
# D5 Submittal Interstate 35



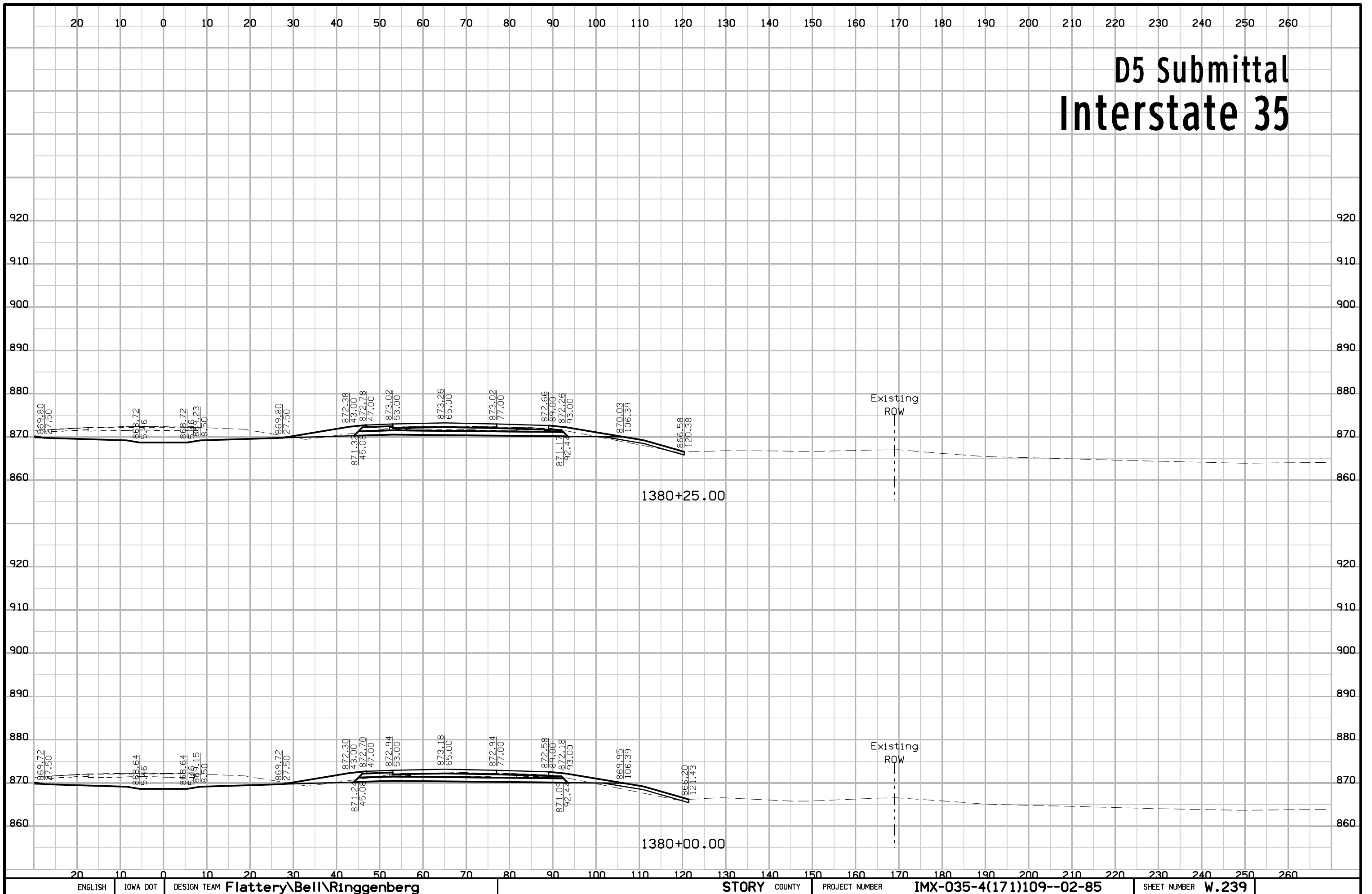
# D5 Submittal Interstate 35



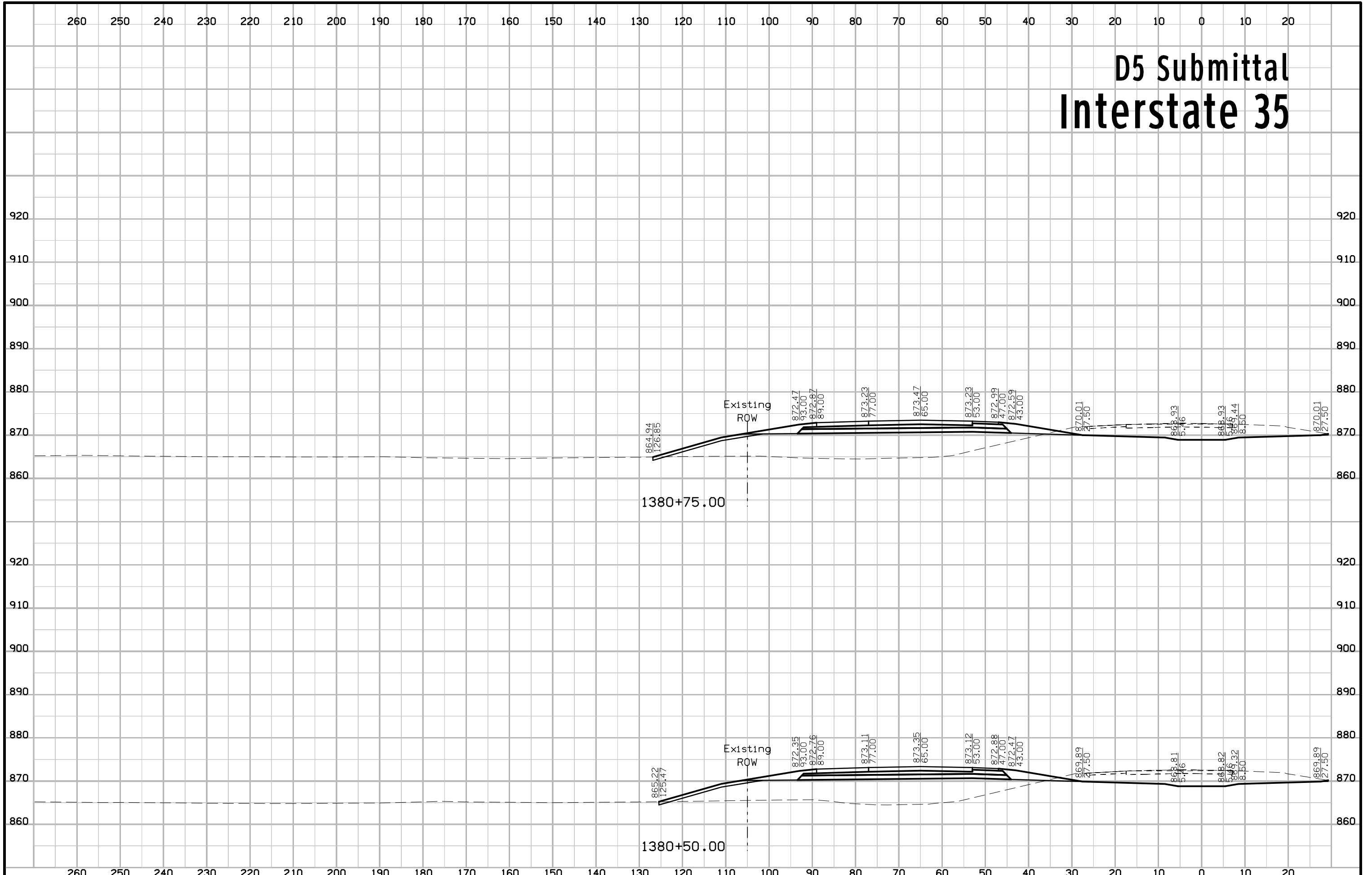
# D5 Submittal Interstate 35



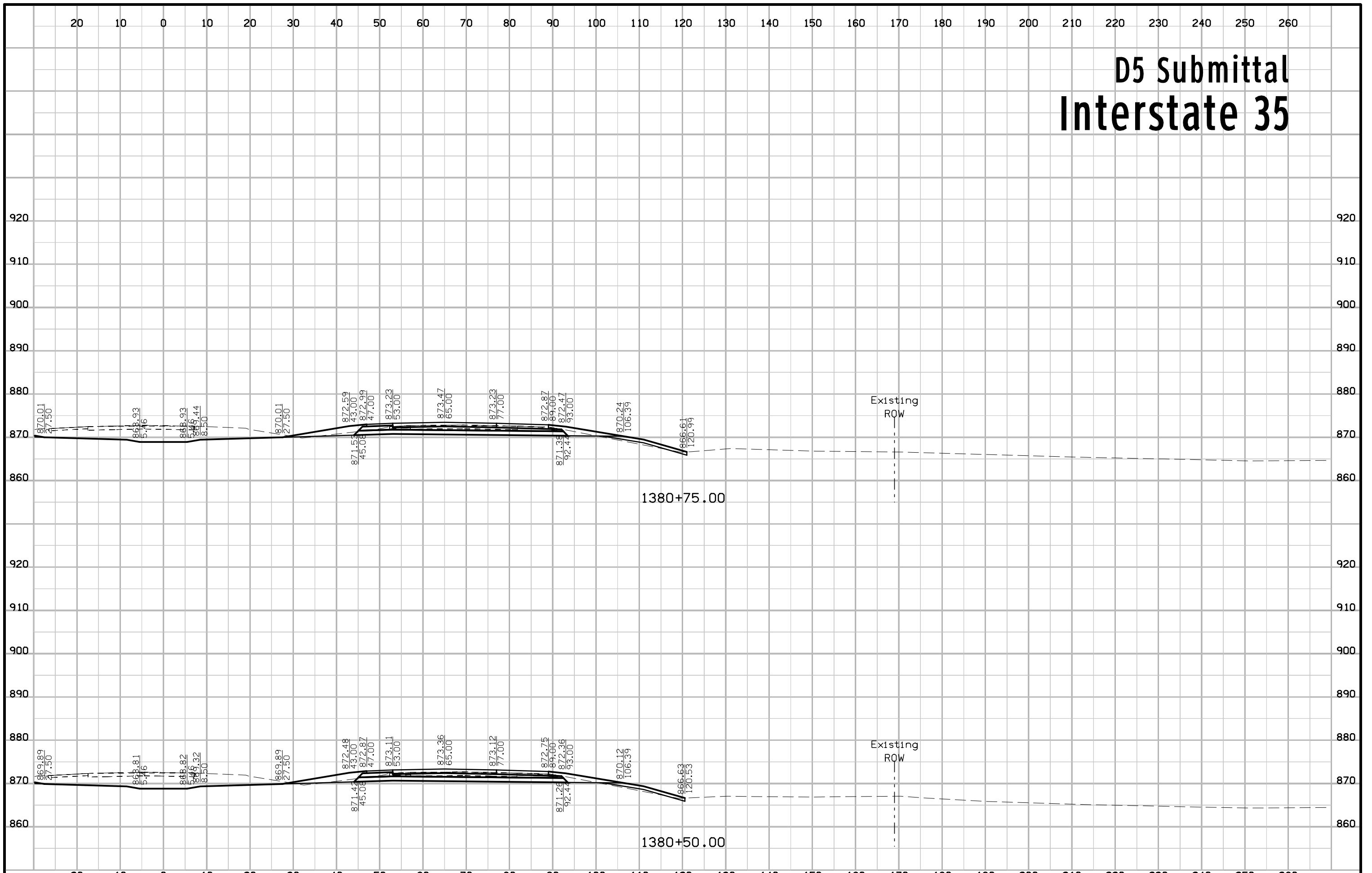
# D5 Submittal Interstate 35



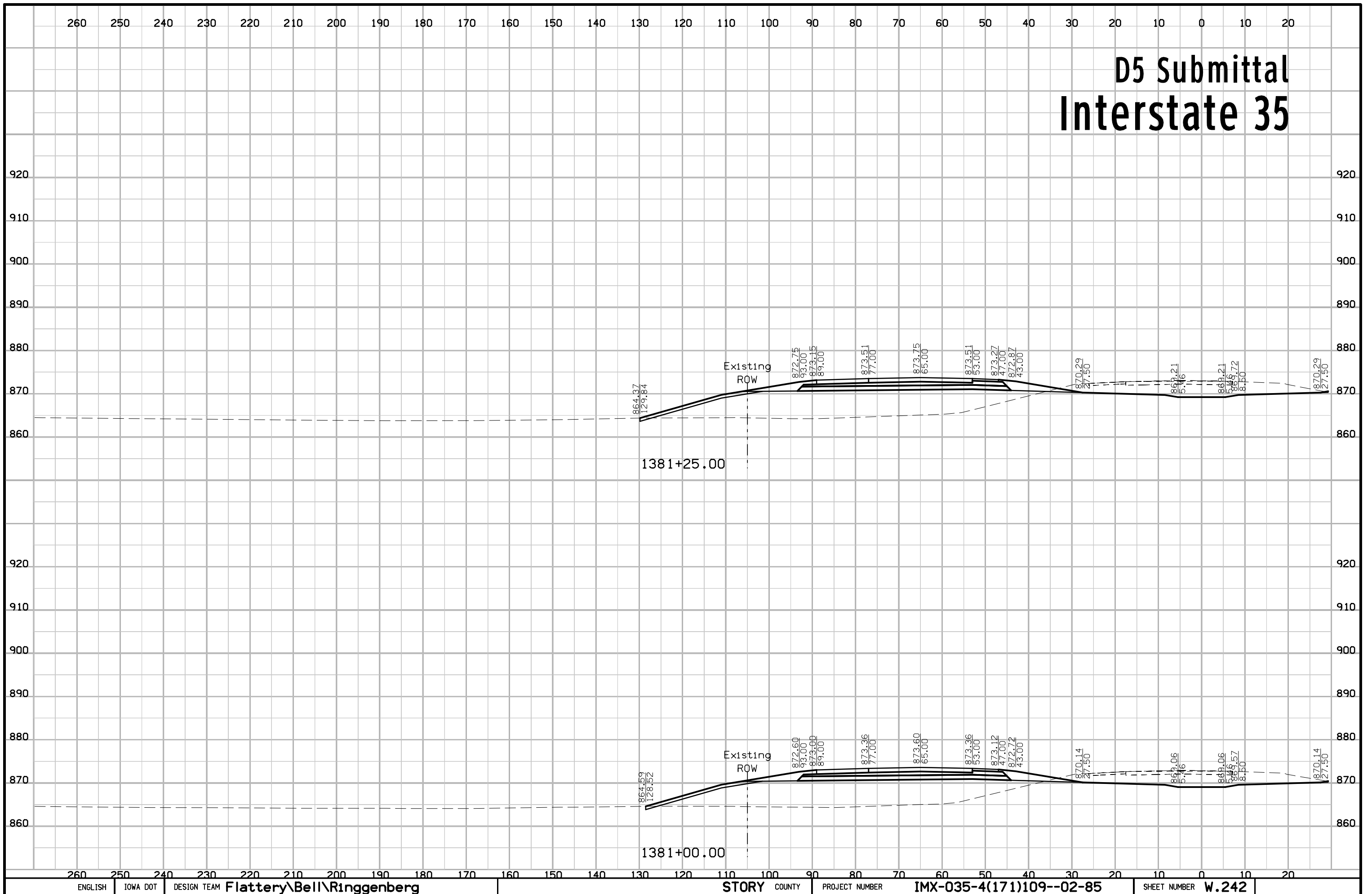
# D5 Submittal Interstate 35



# D5 Submittal Interstate 35

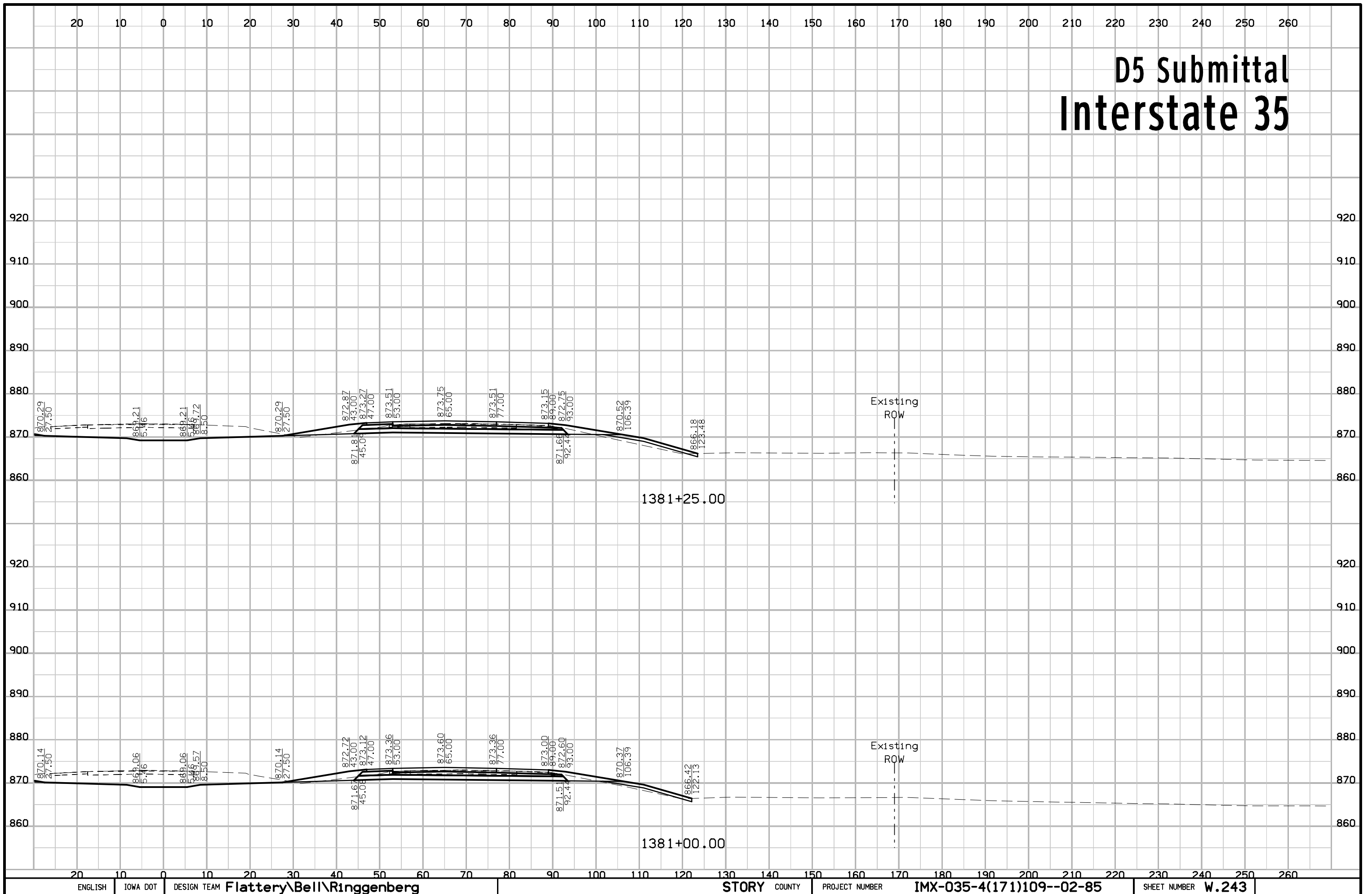


# D5 Submittal Interstate 35

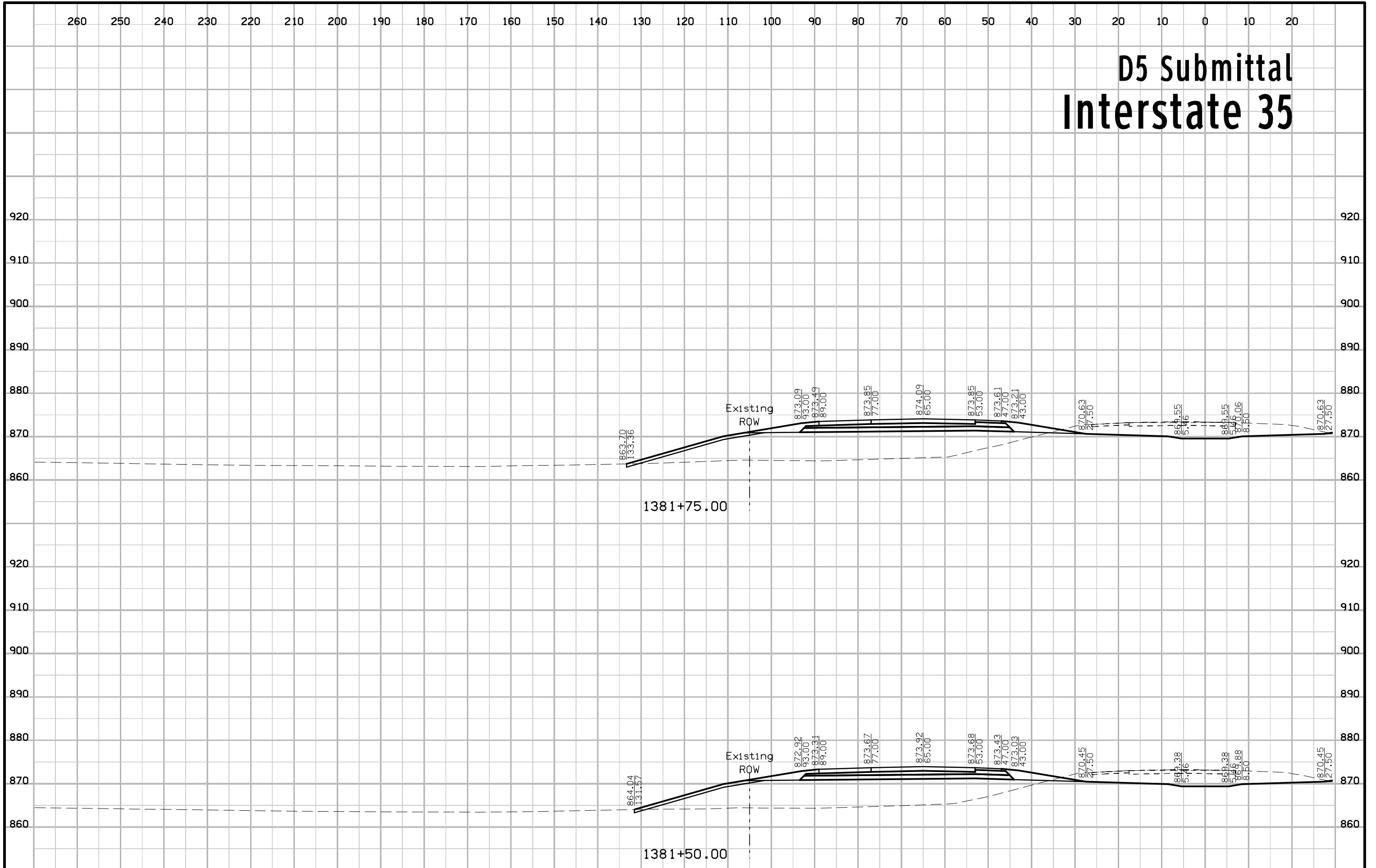




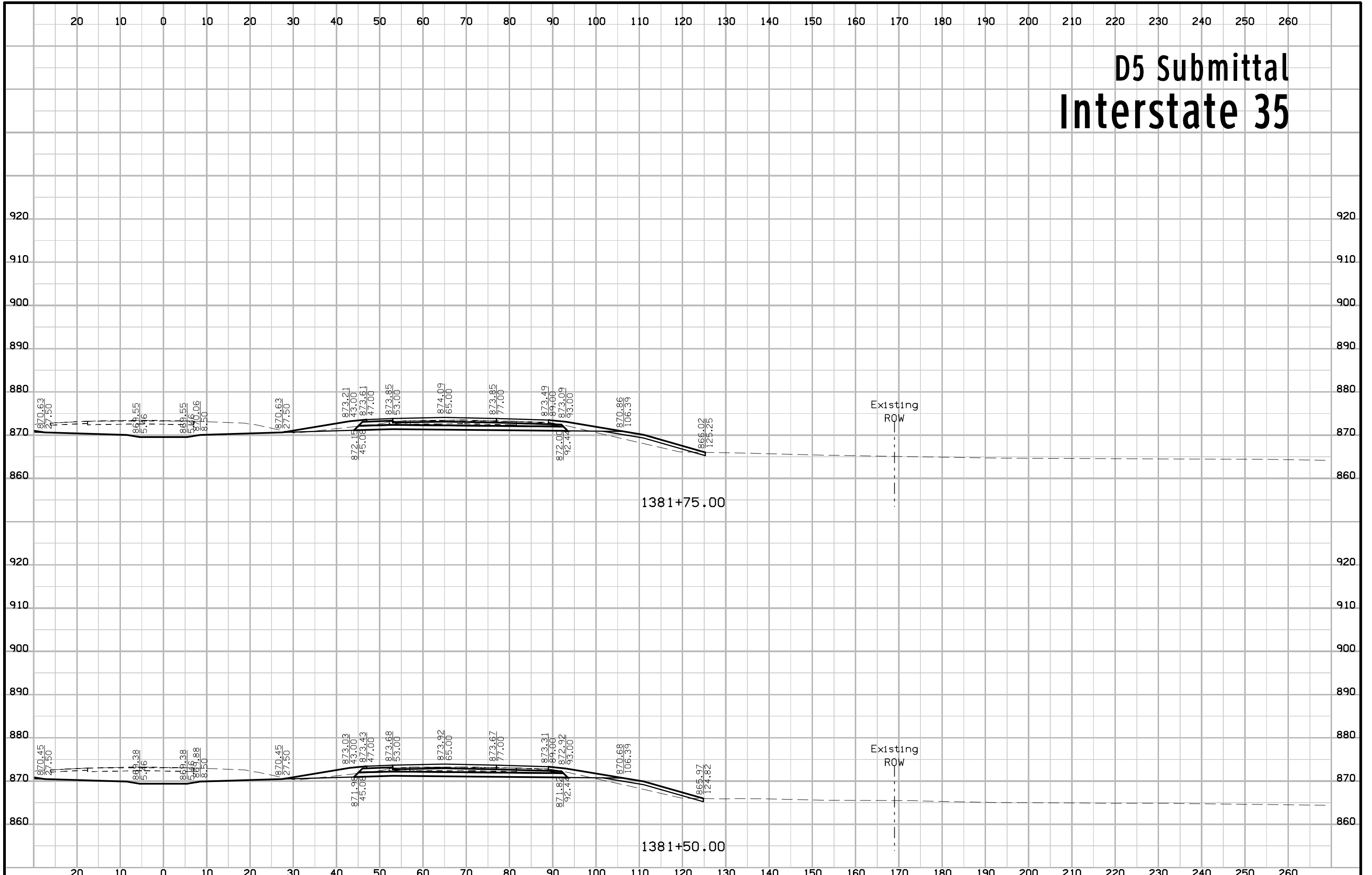
# D5 Submittal Interstate 35



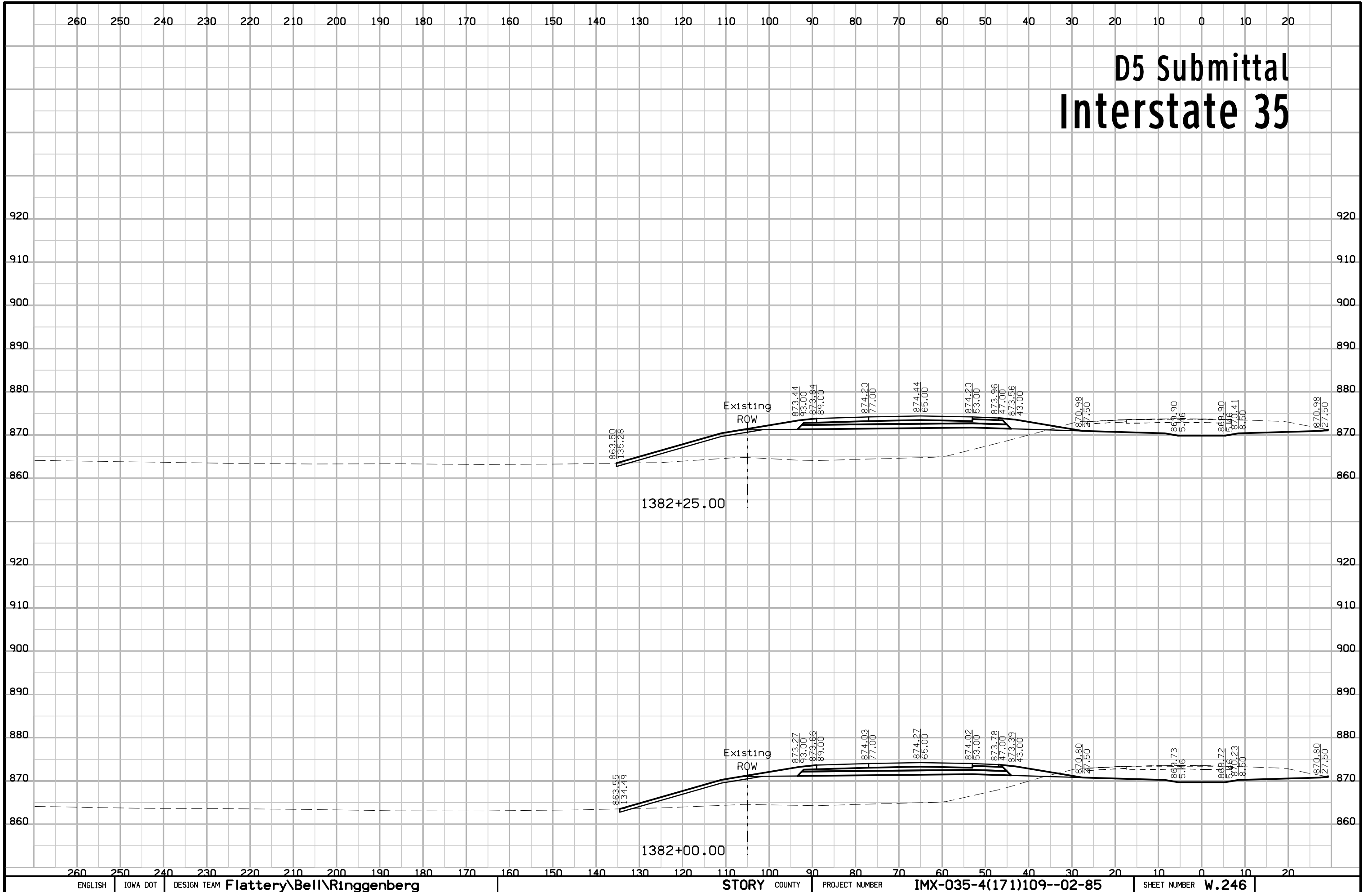
# D5 Submittal Interstate 35



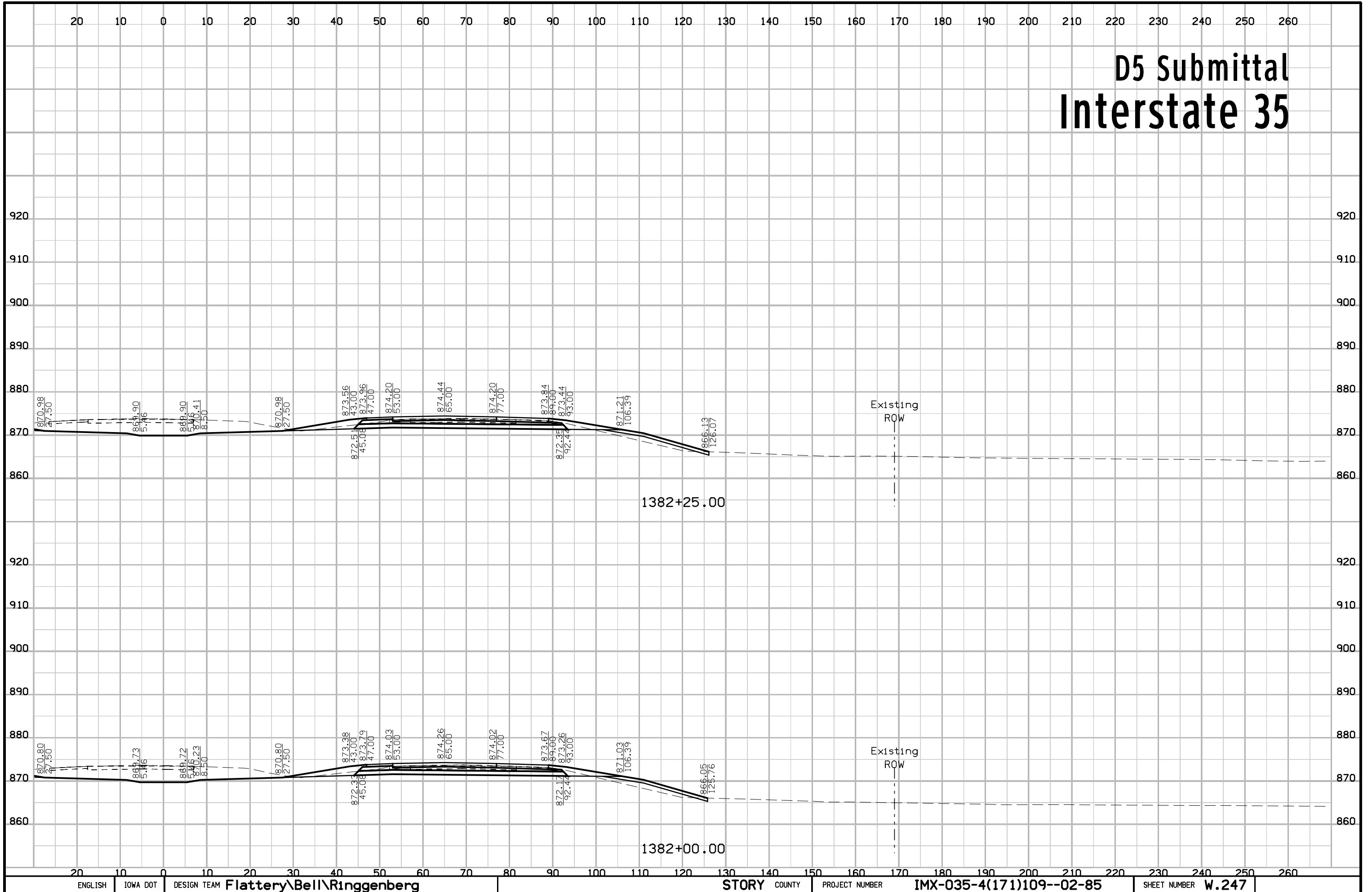
# D5 Submittal Interstate 35



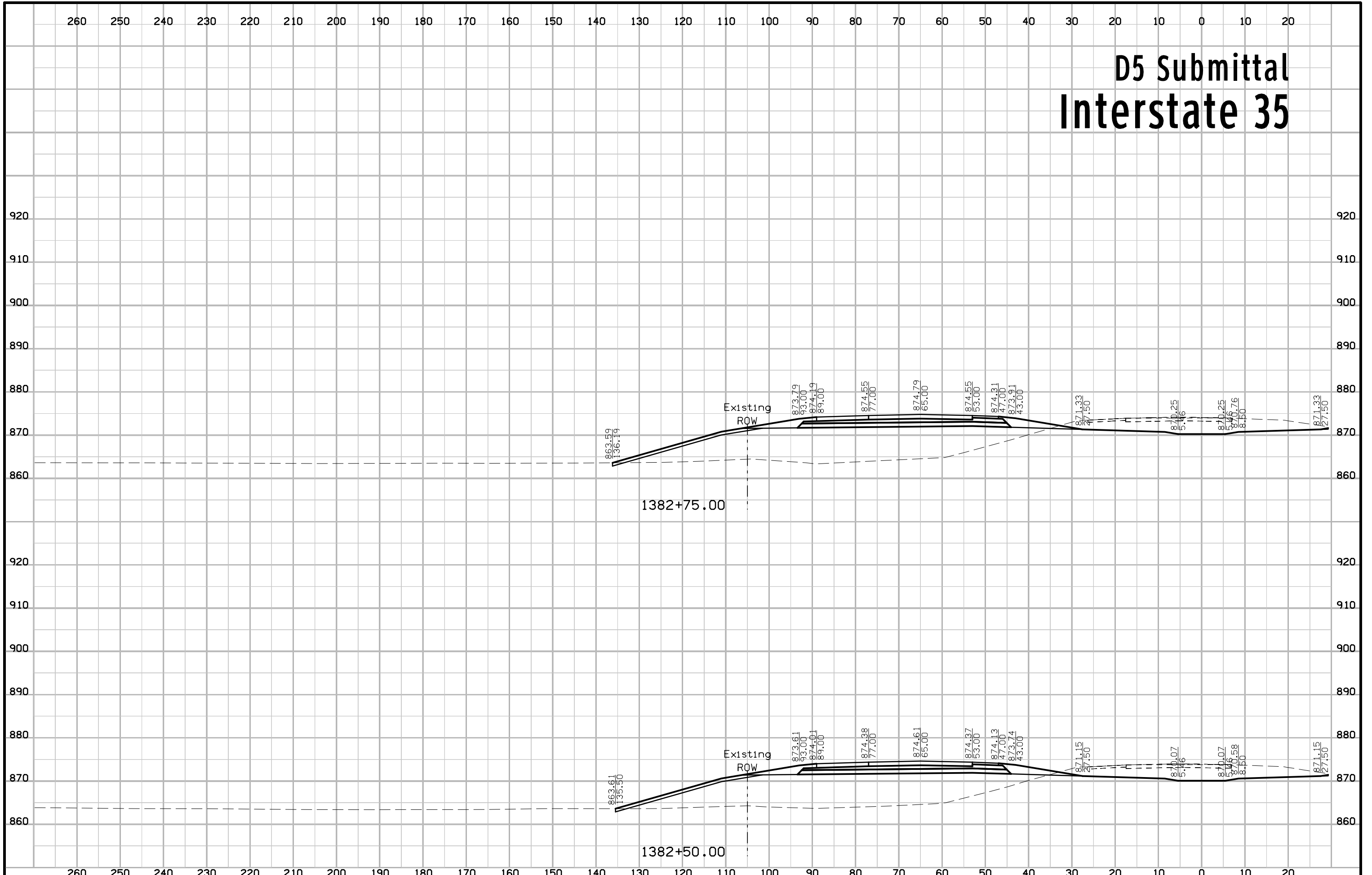
# D5 Submittal Interstate 35



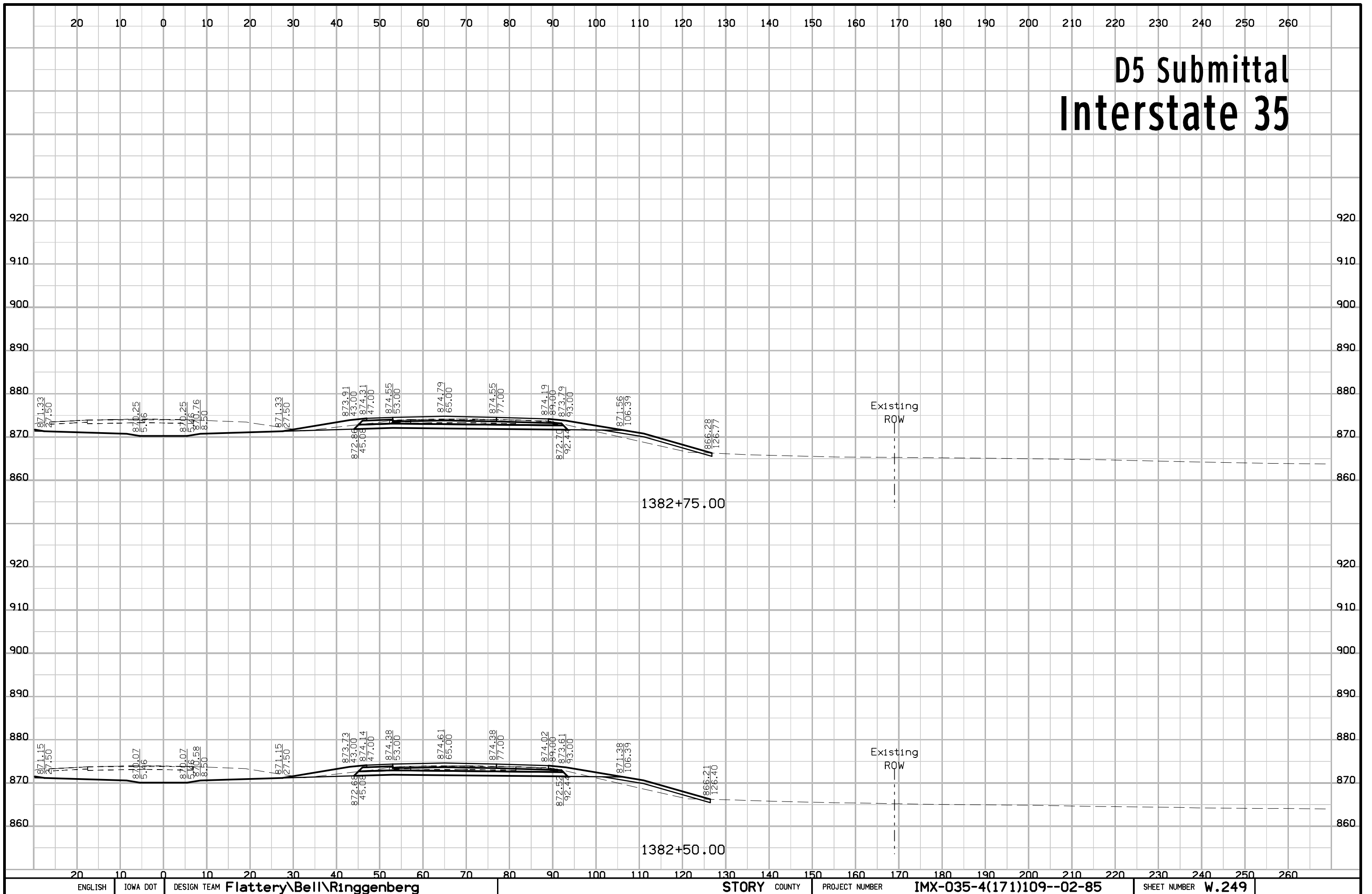
# D5 Submittal Interstate 35



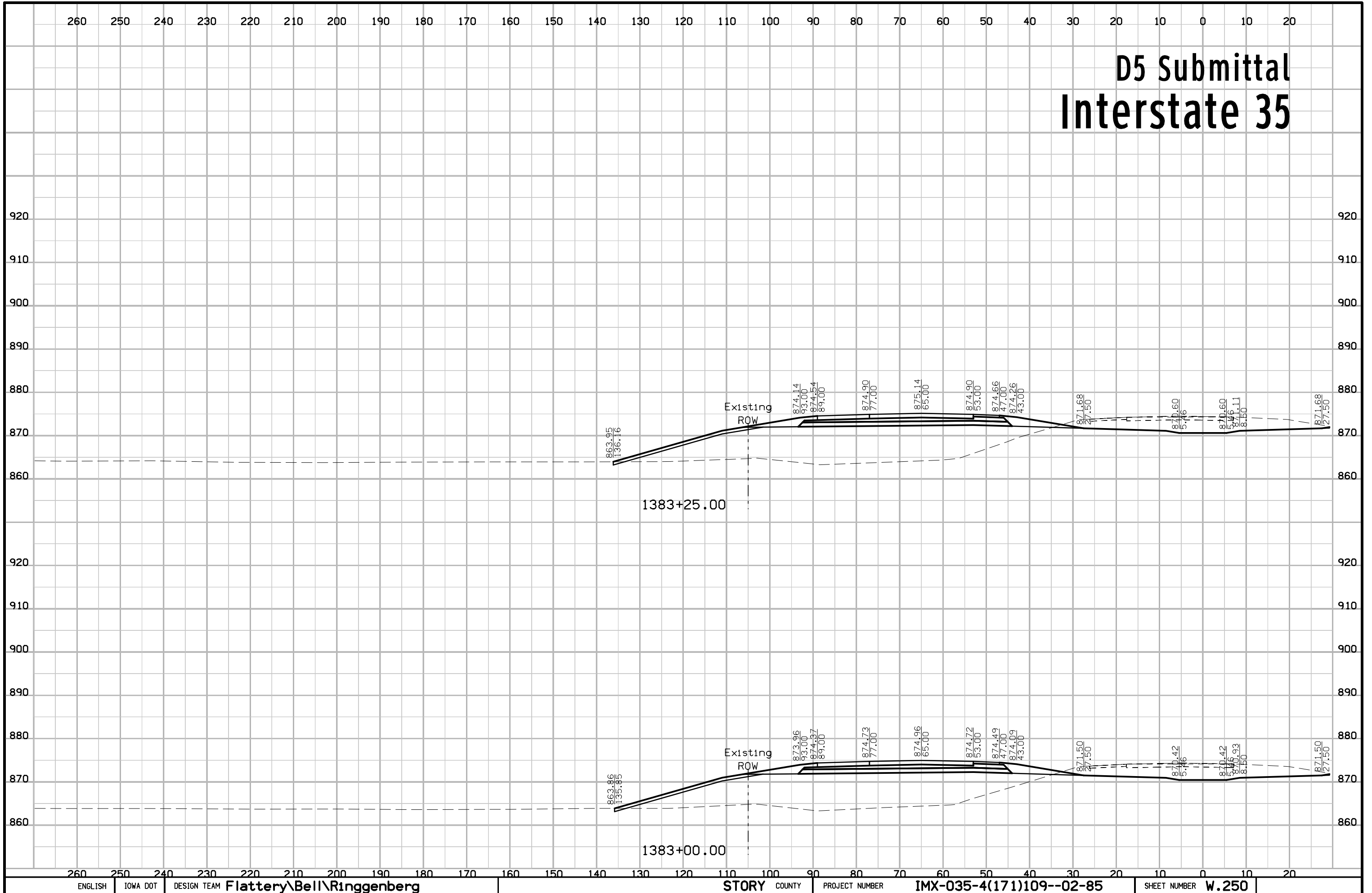
# D5 Submittal Interstate 35



# D5 Submittal Interstate 35

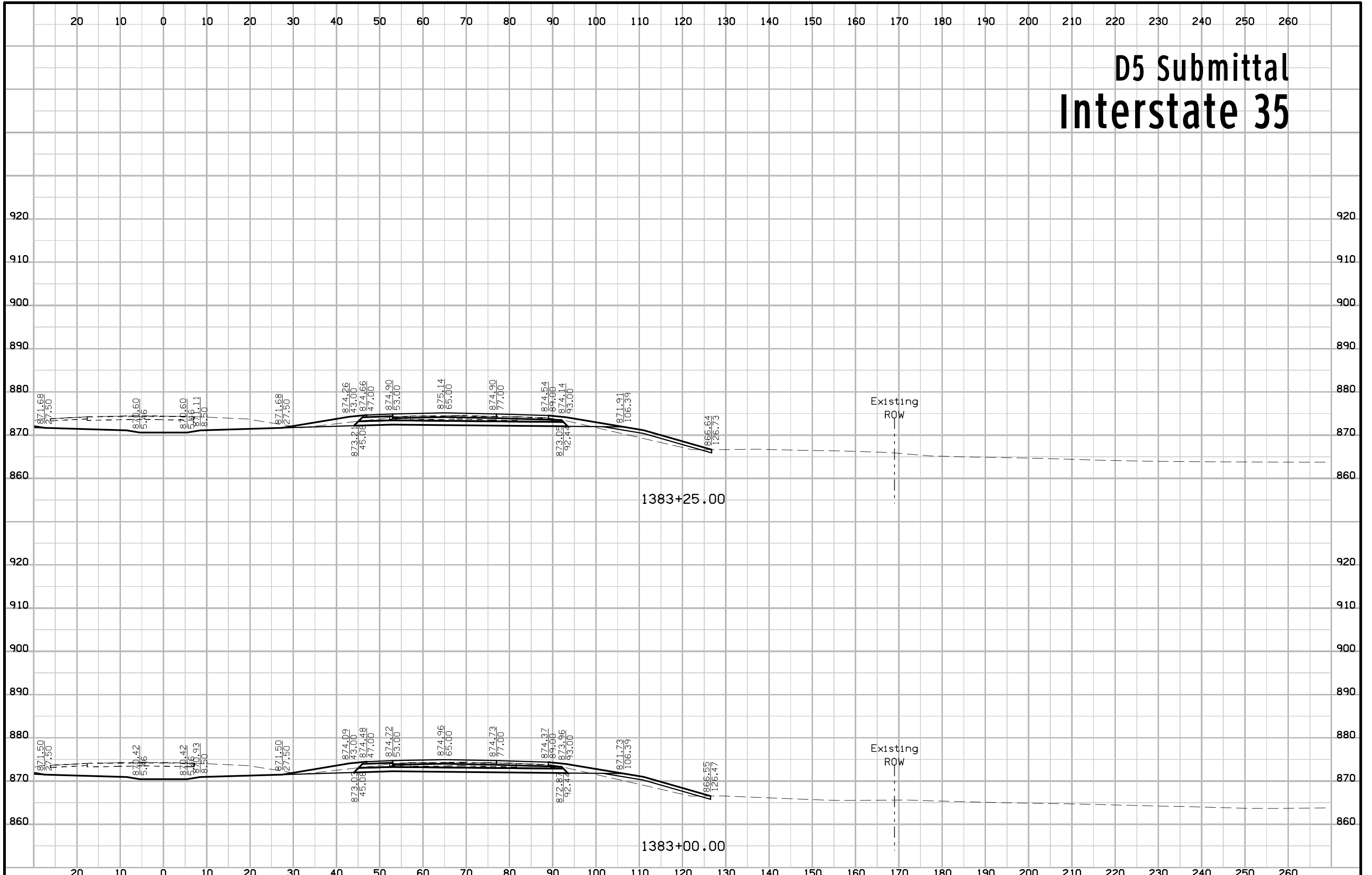


# D5 Submittal Interstate 35

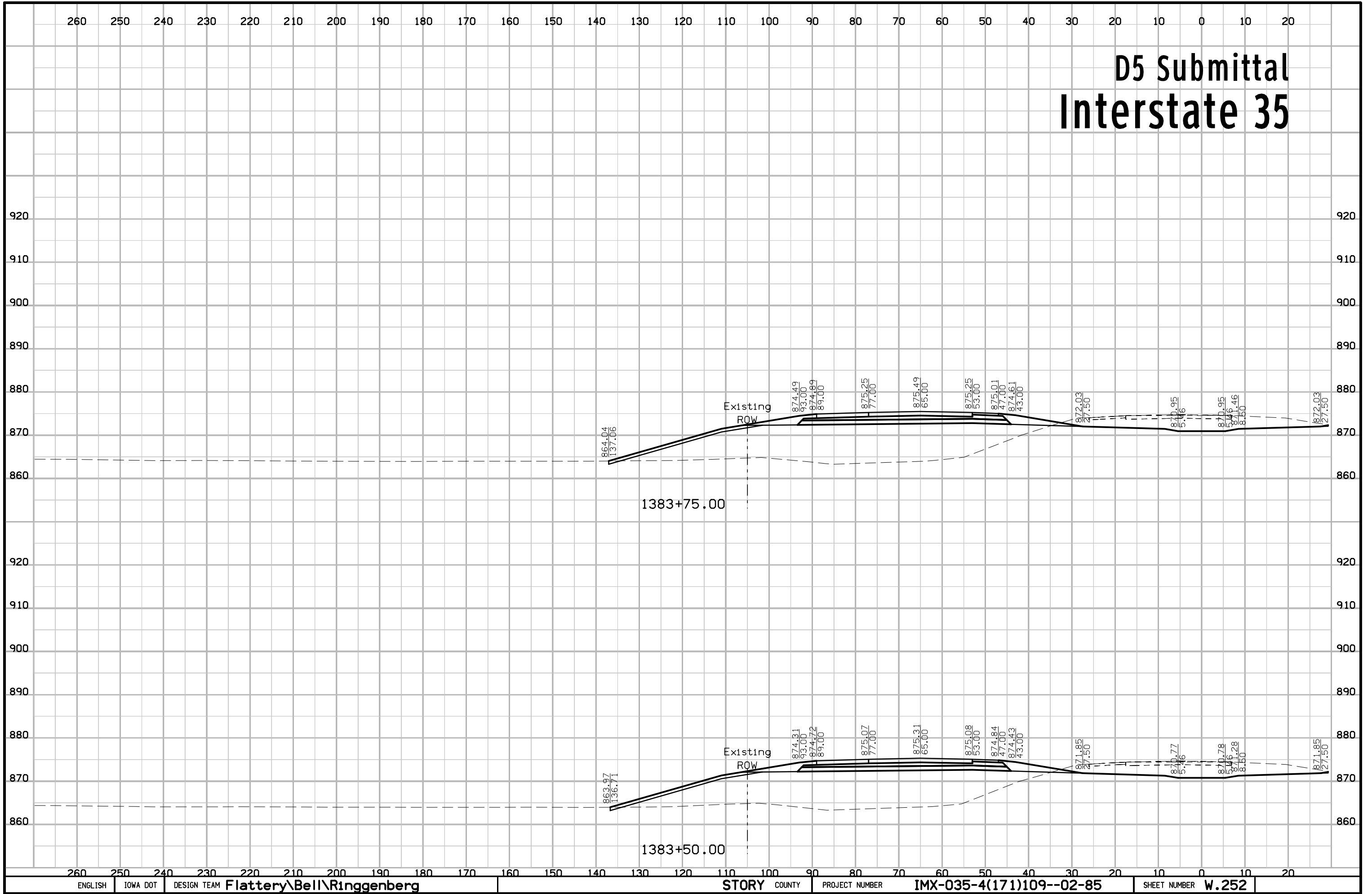




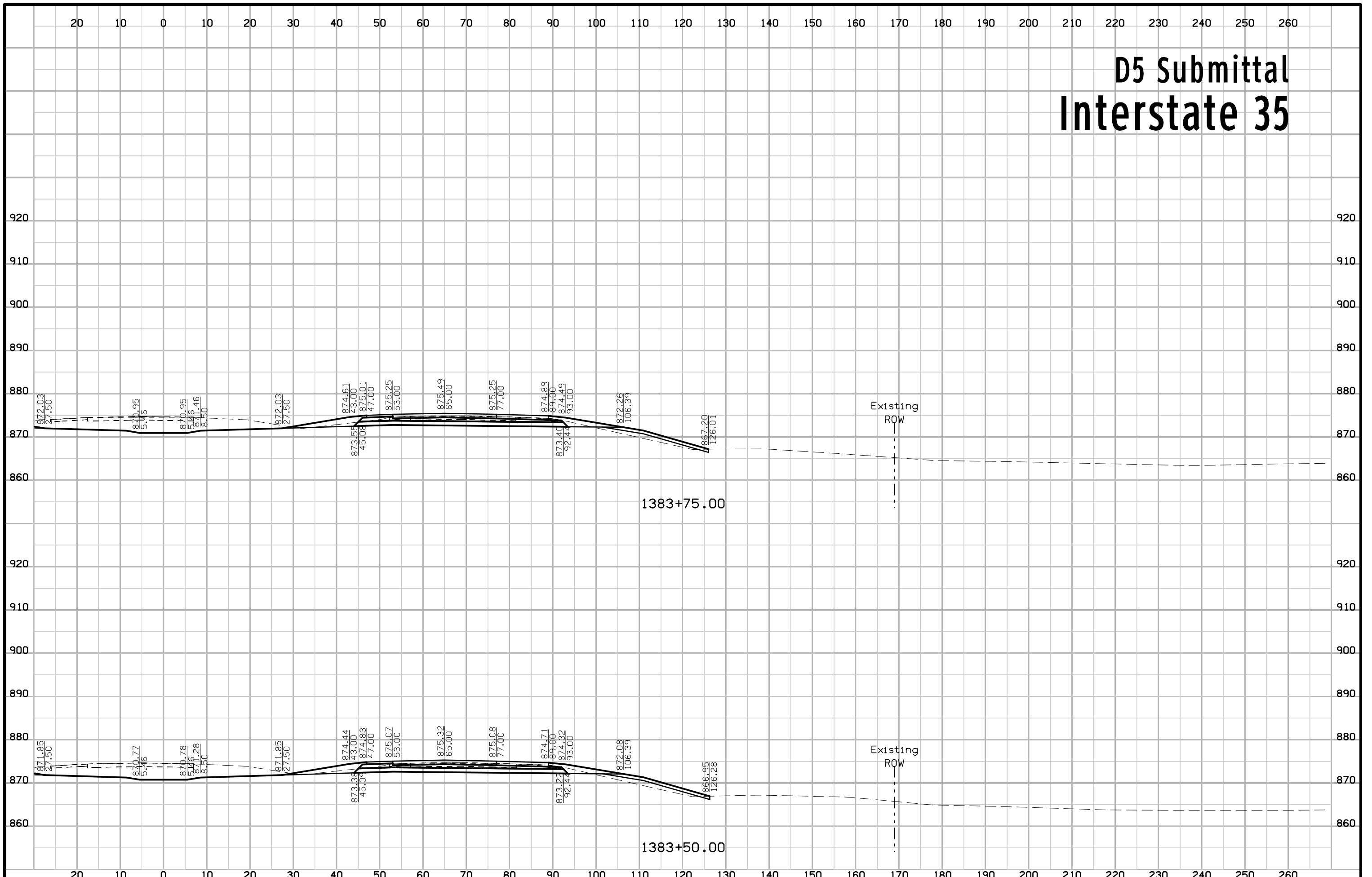
# D5 Submittal Interstate 35



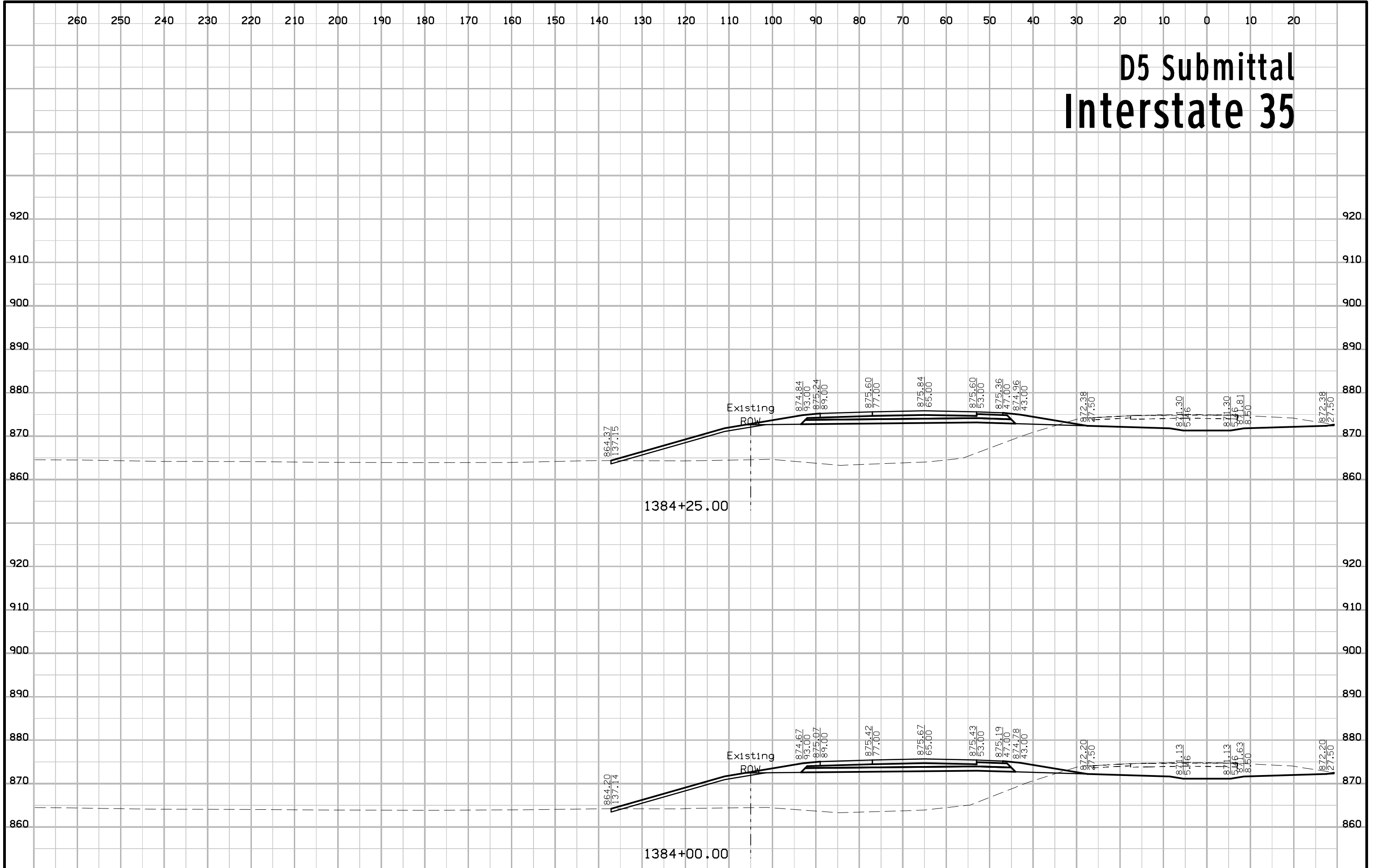
# D5 Submittal Interstate 35



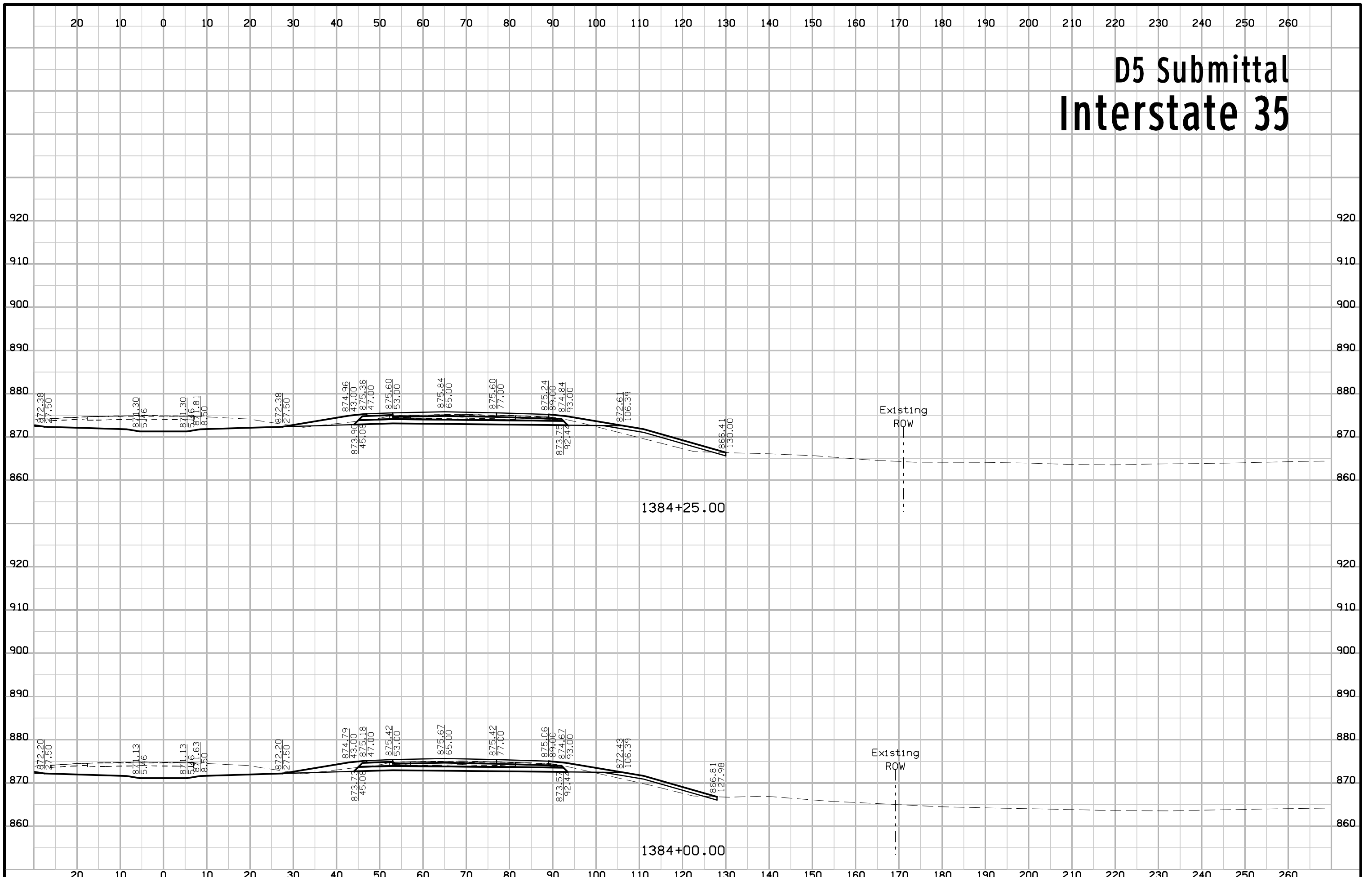
# D5 Submittal Interstate 35



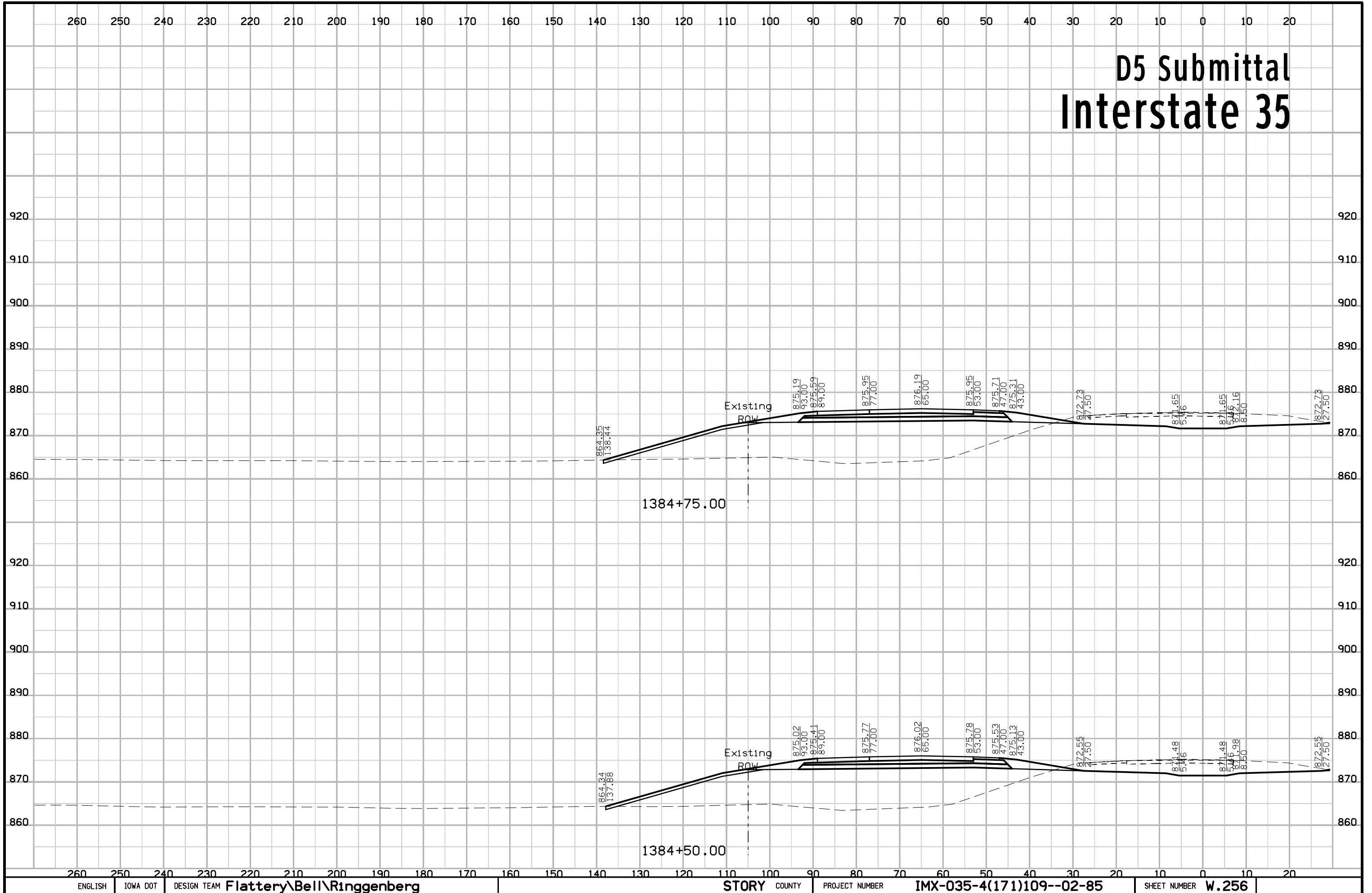
# D5 Submittal Interstate 35



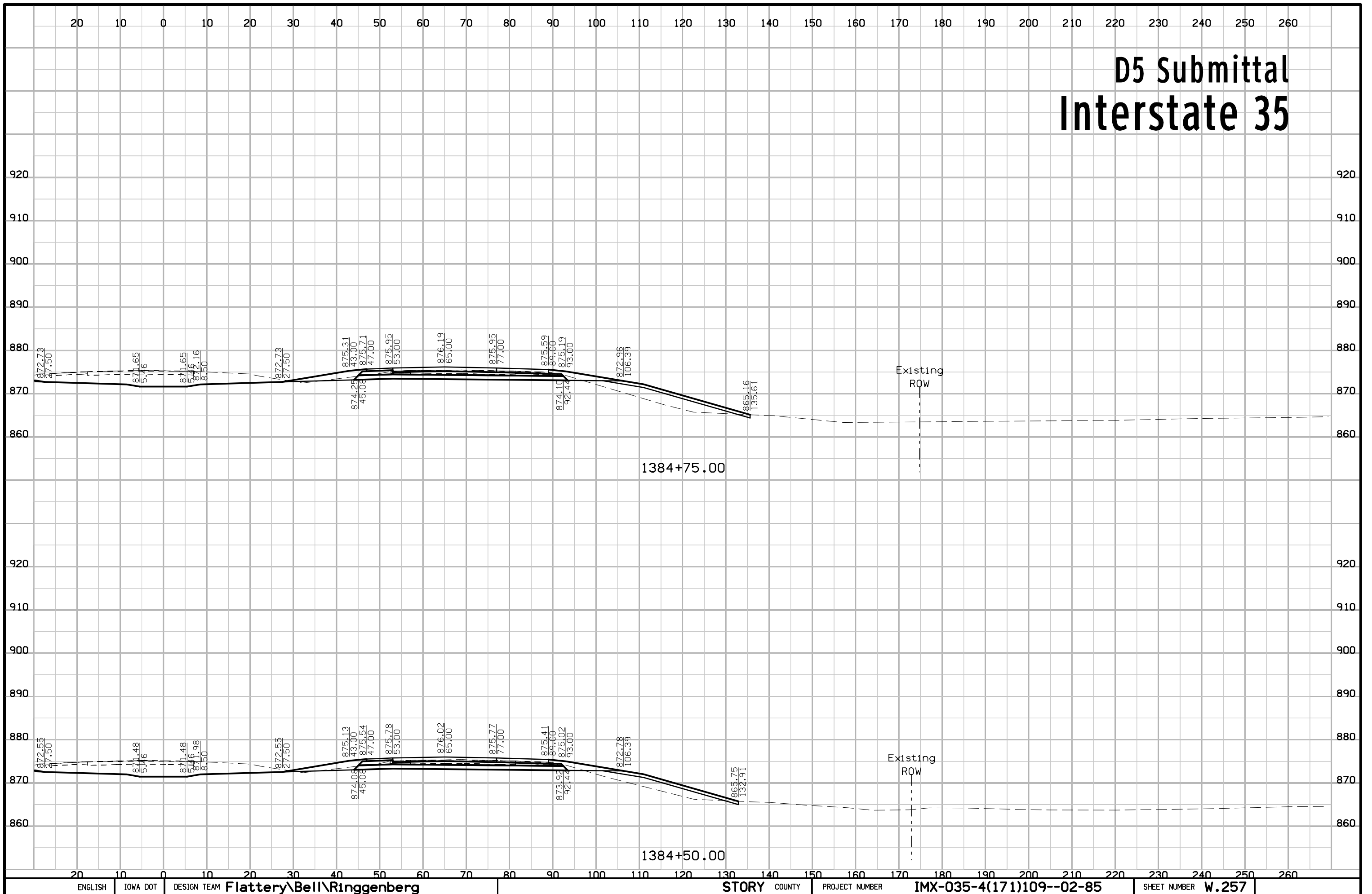
# D5 Submittal Interstate 35



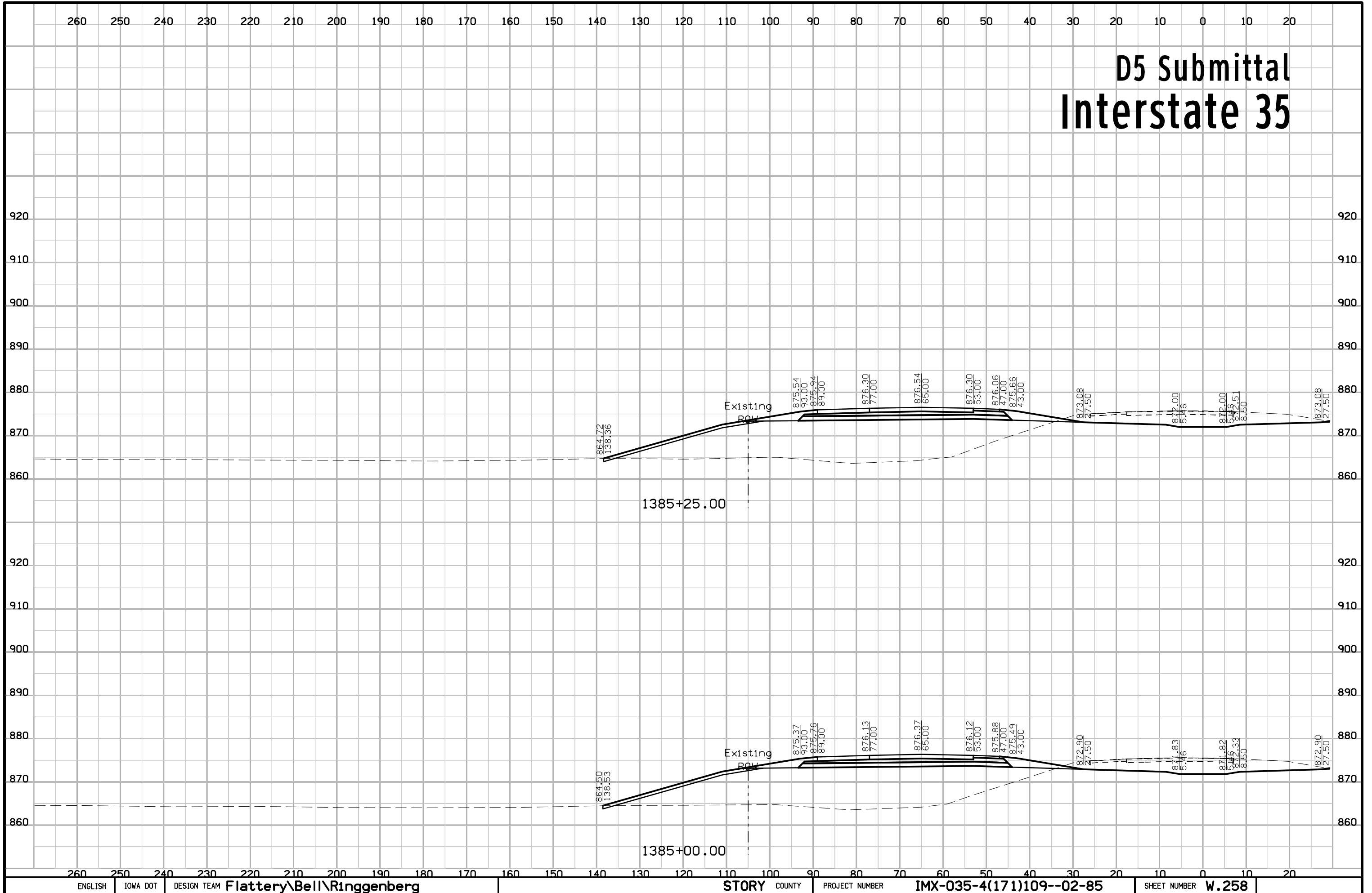
# D5 Submittal Interstate 35



# D5 Submittal Interstate 35

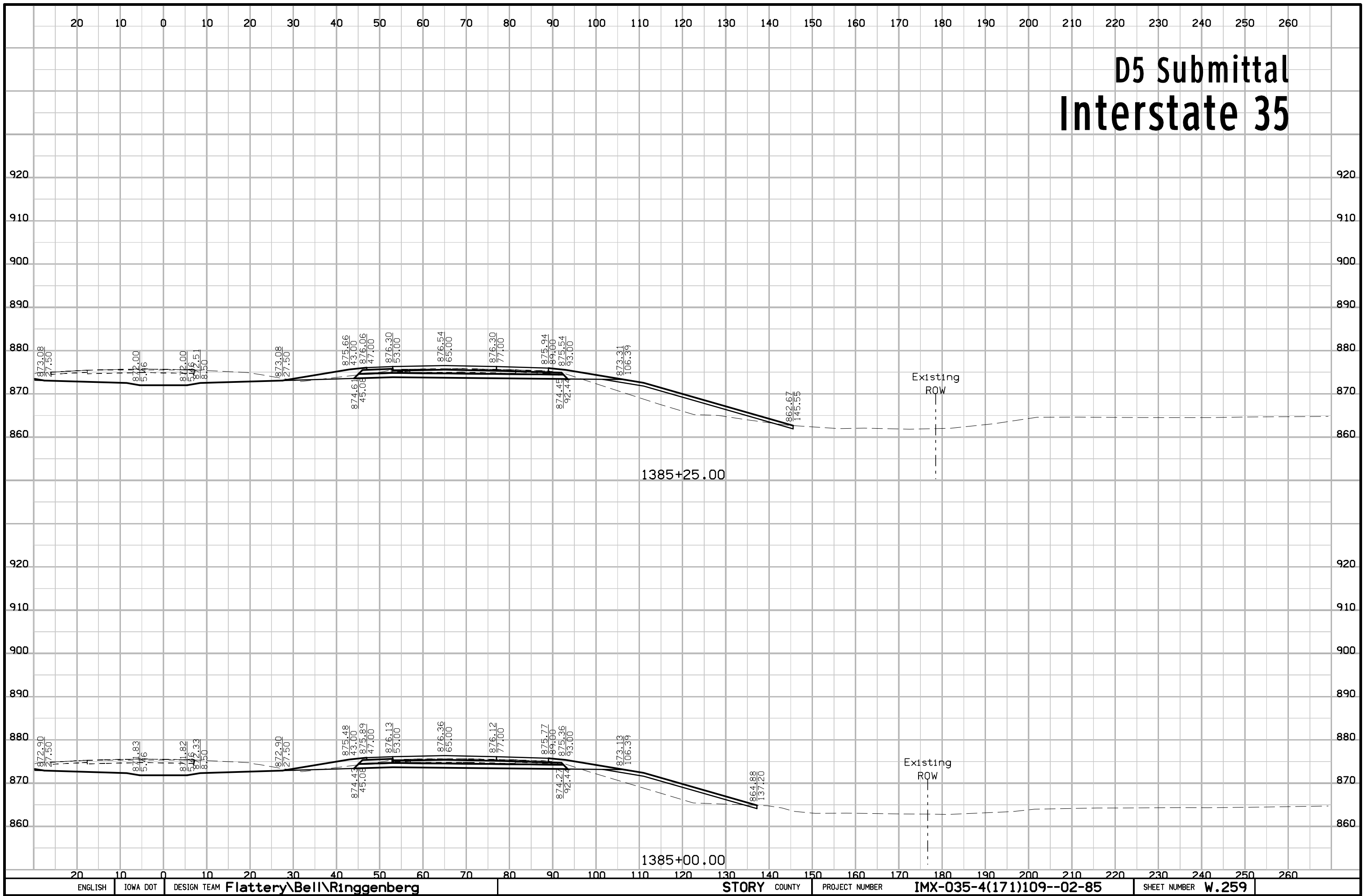


# D5 Submittal Interstate 35

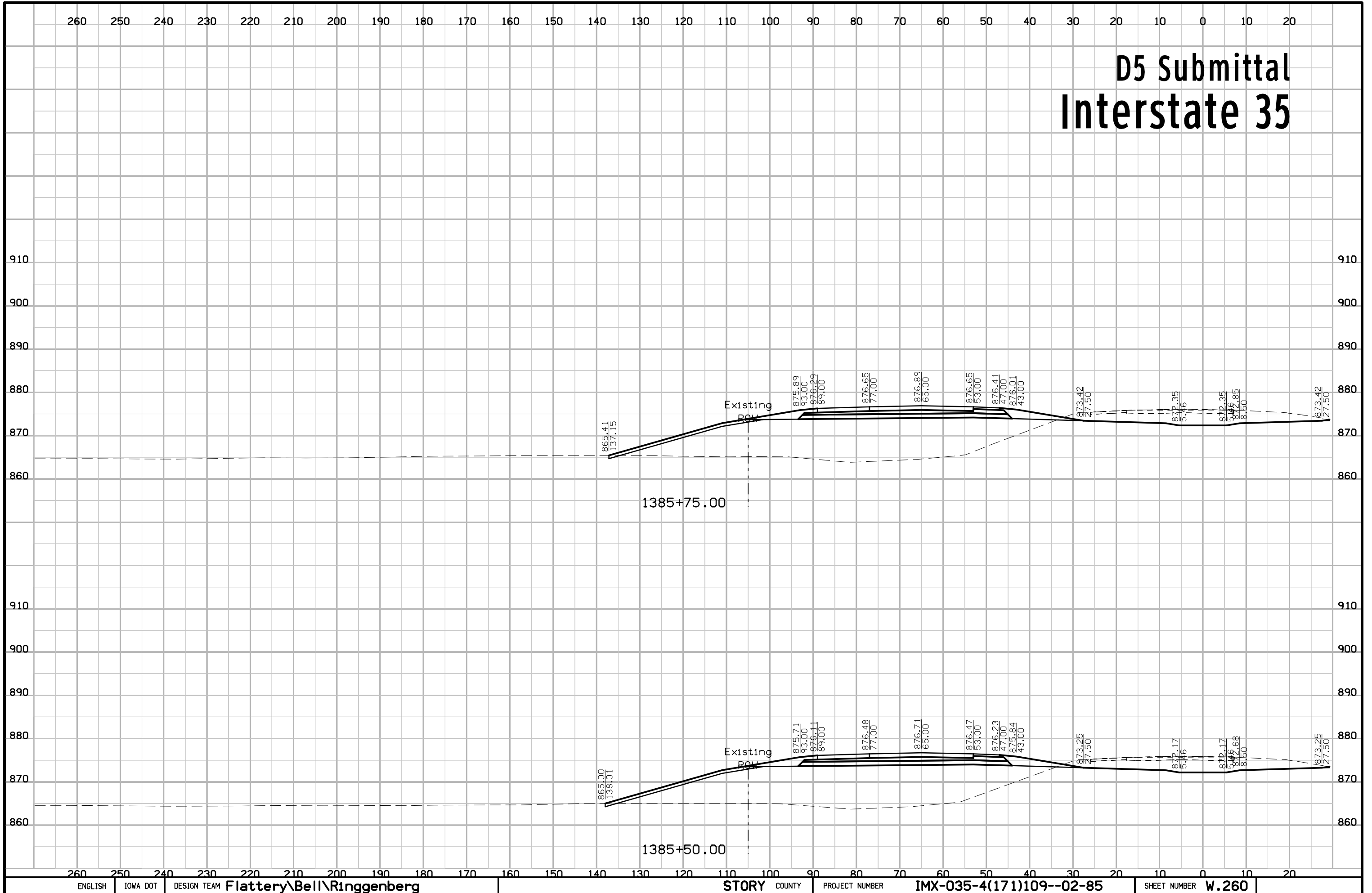




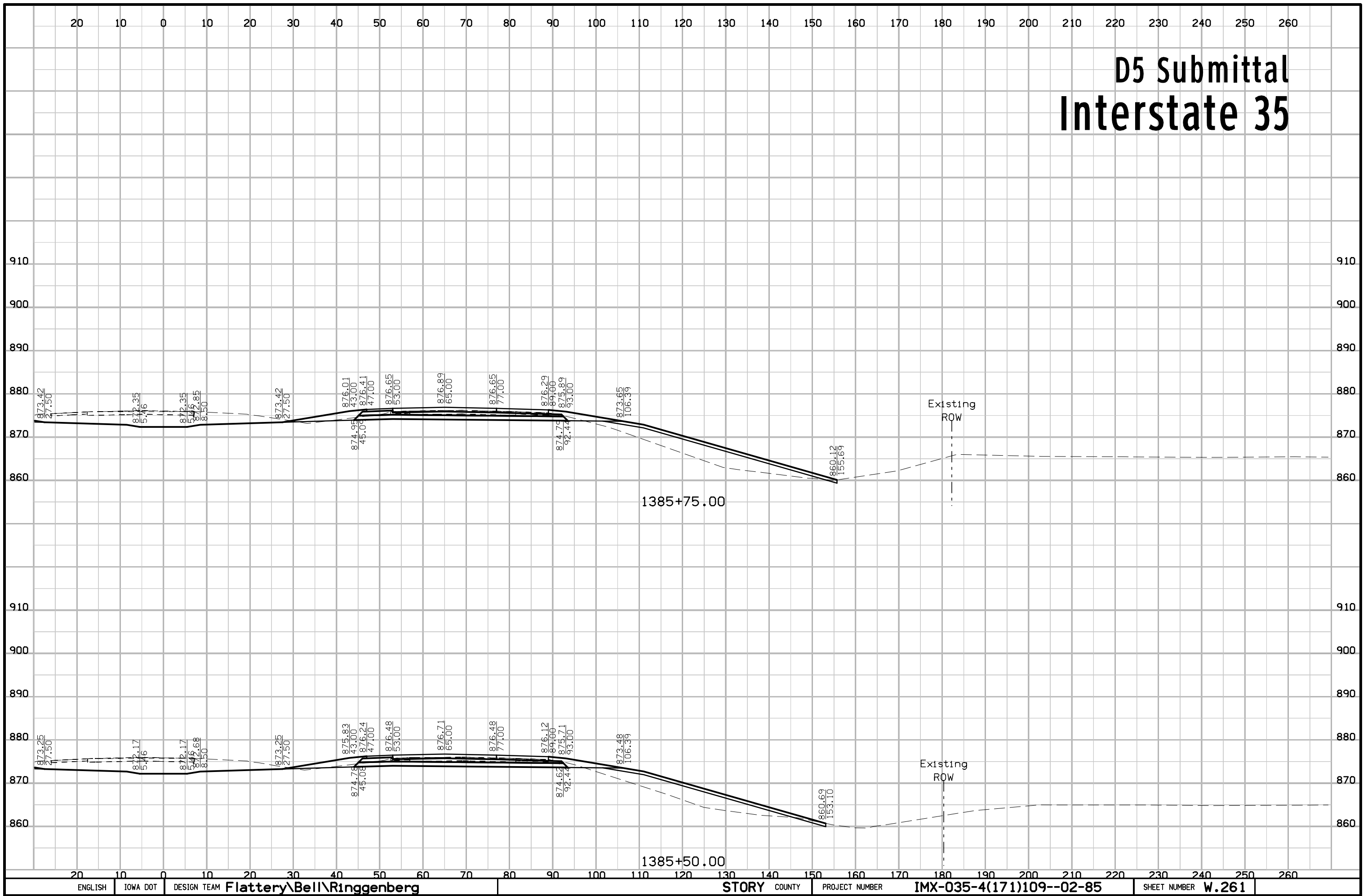
# D5 Submittal Interstate 35



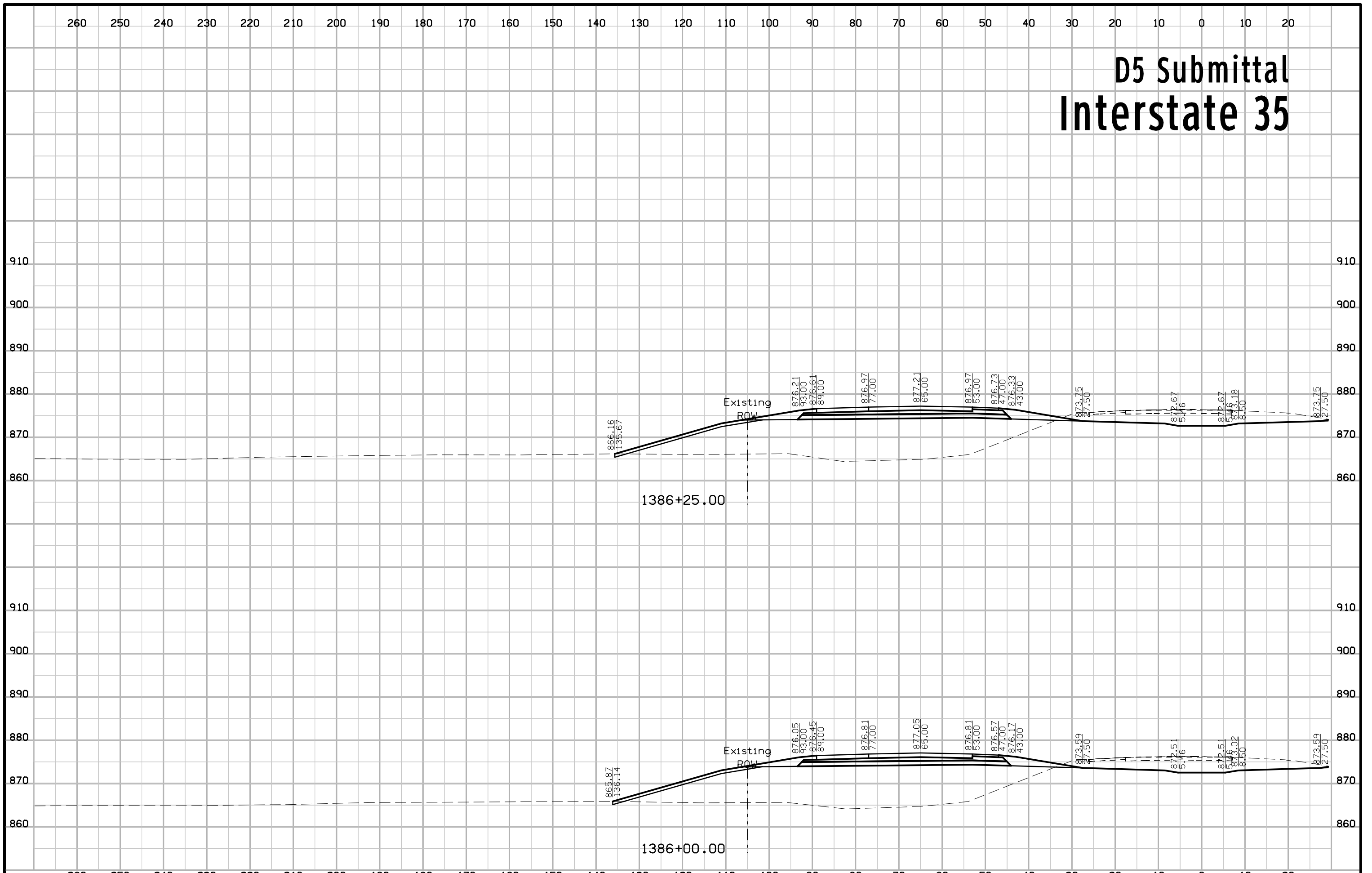
# D5 Submittal Interstate 35



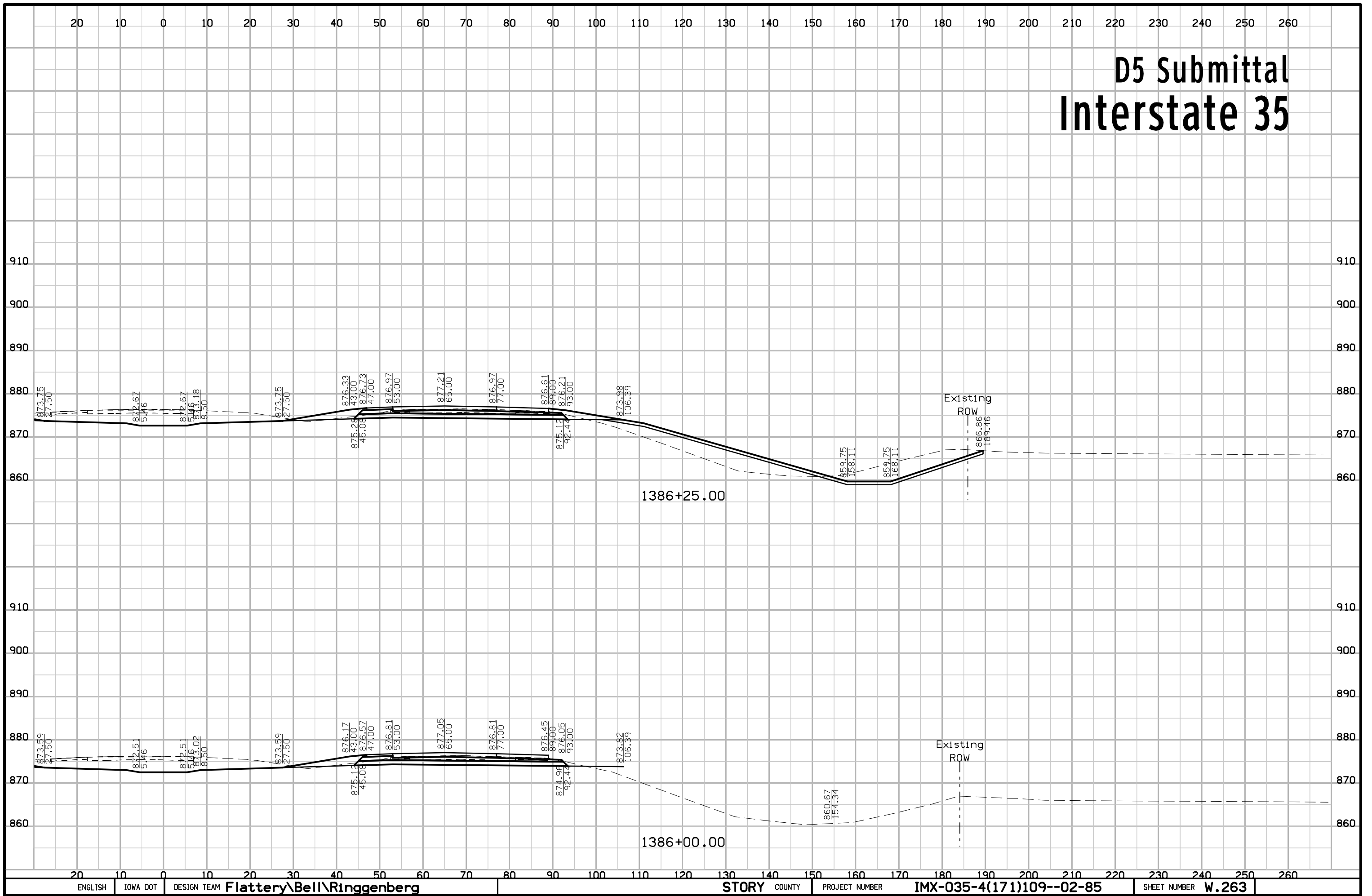
# D5 Submittal Interstate 35



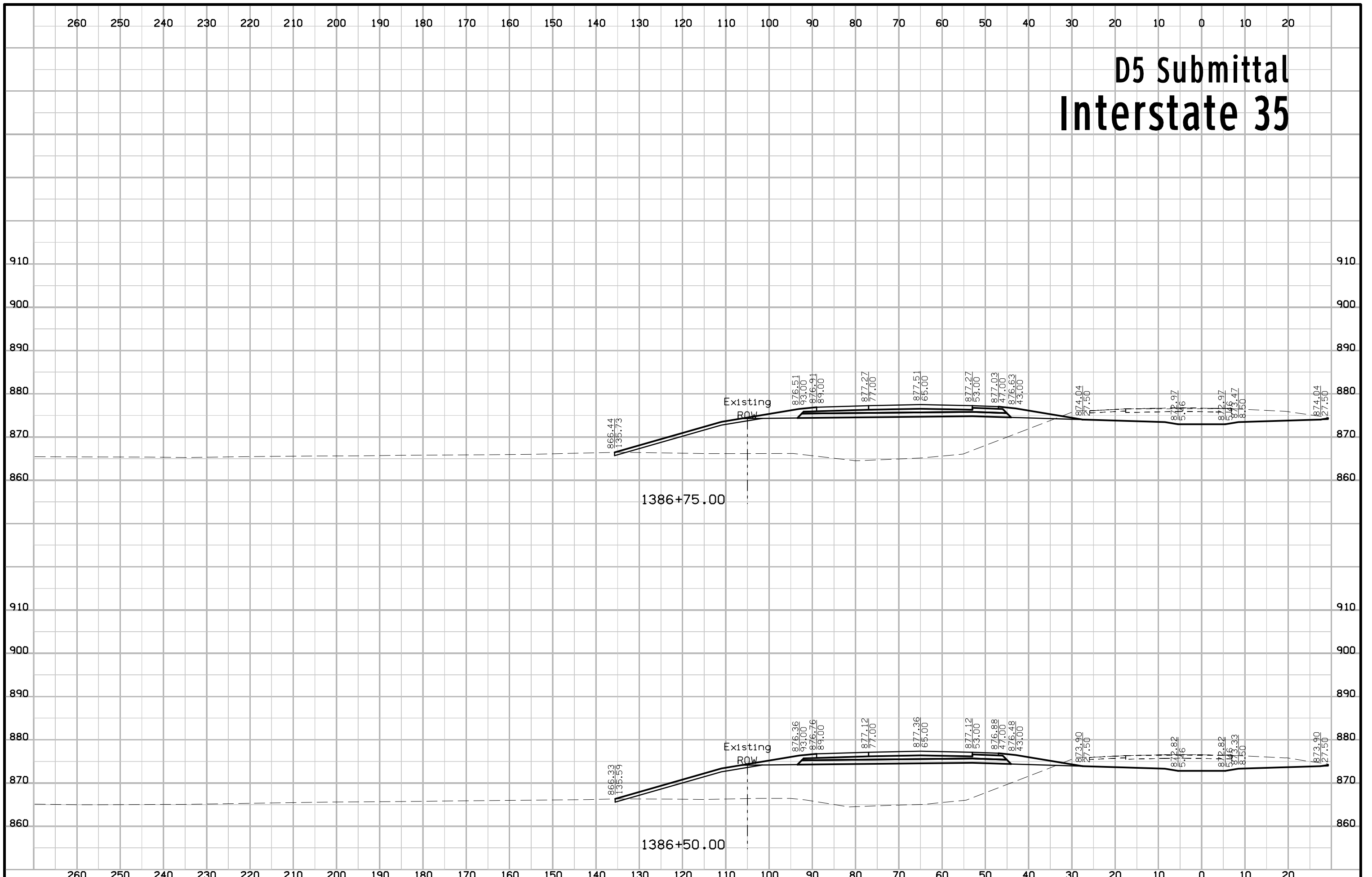
# D5 Submittal Interstate 35



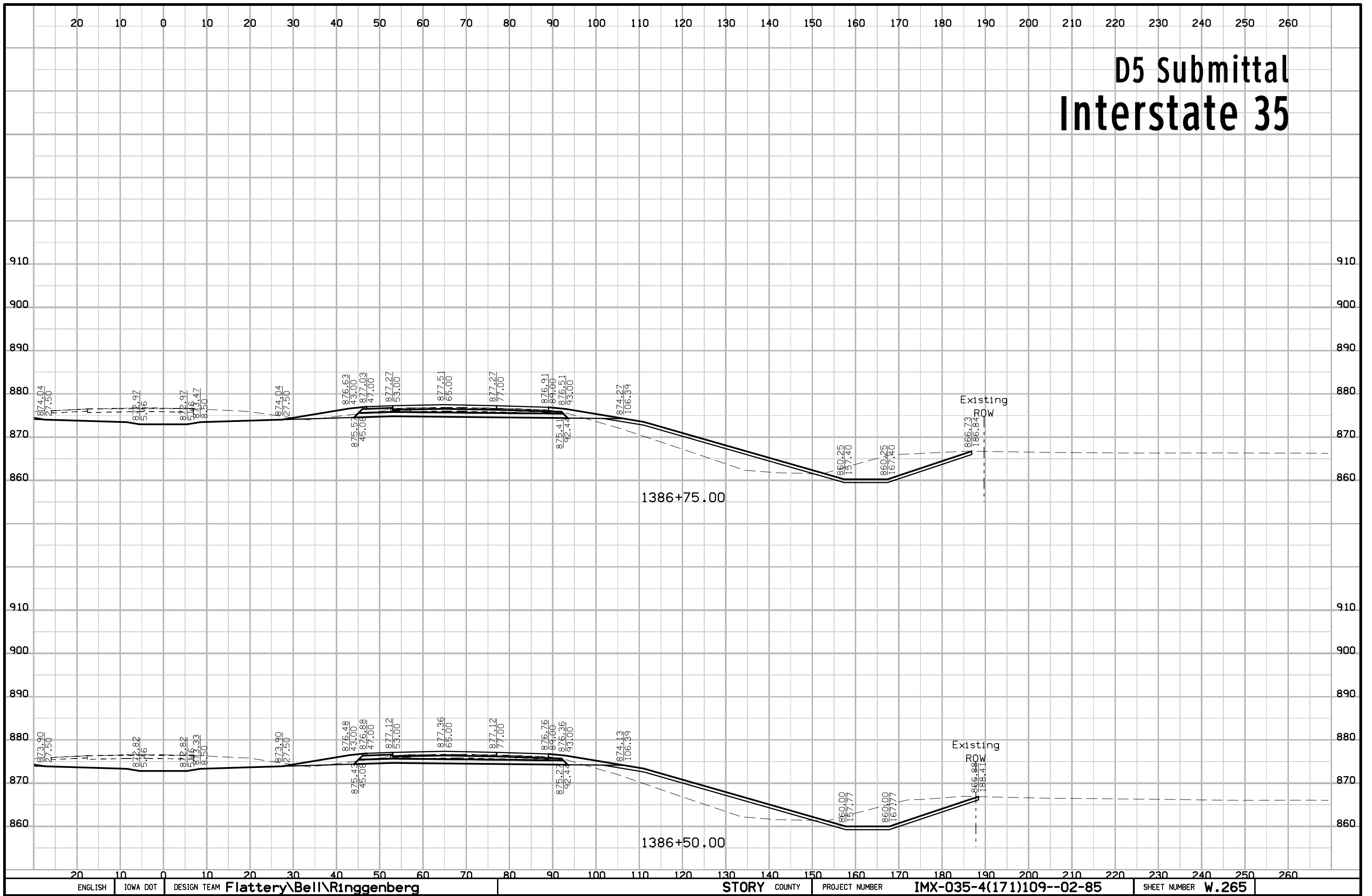
# D5 Submittal Interstate 35



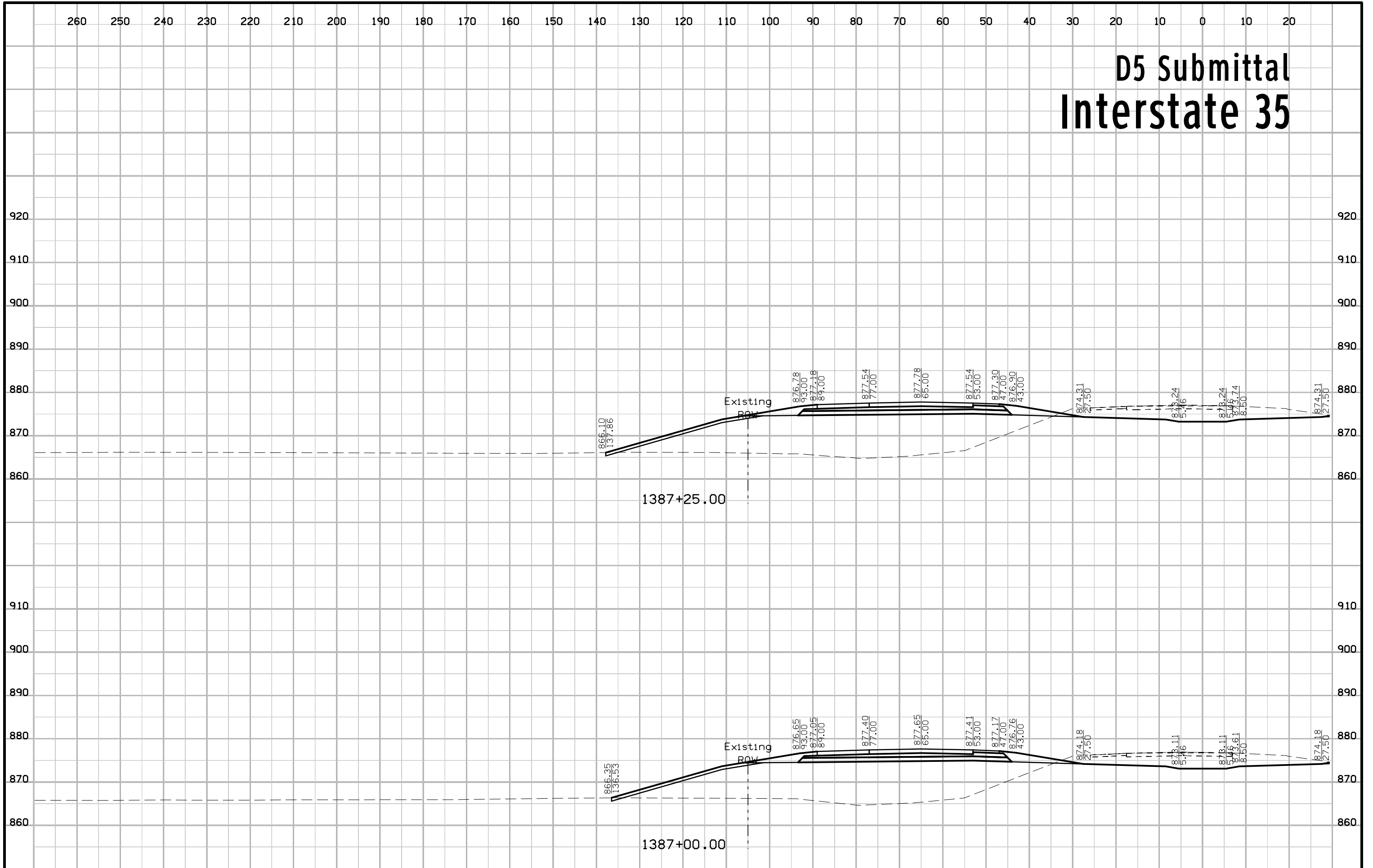
# D5 Submittal Interstate 35



# D5 Submittal Interstate 35

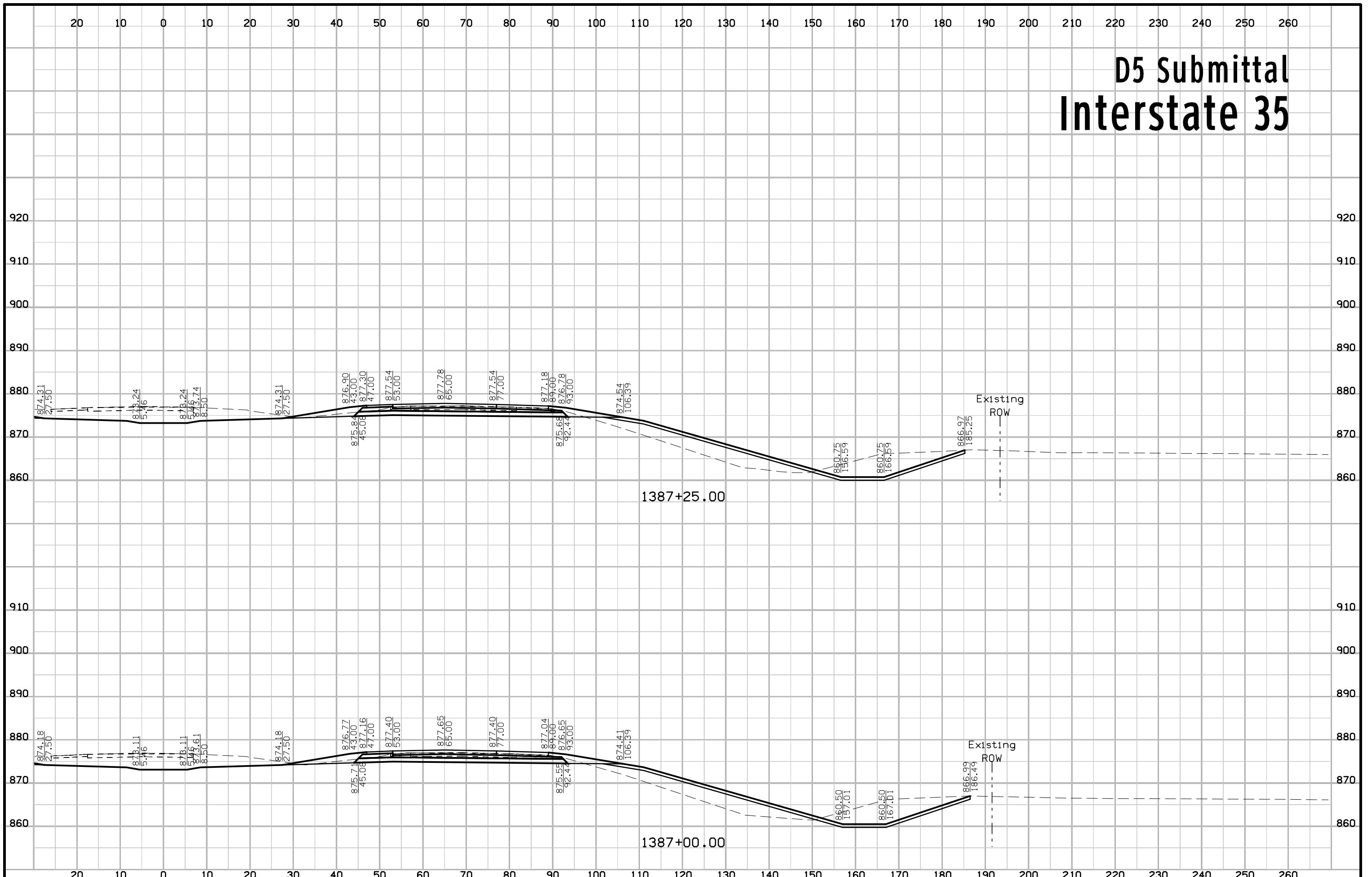


# D5 Submittal Interstate 35

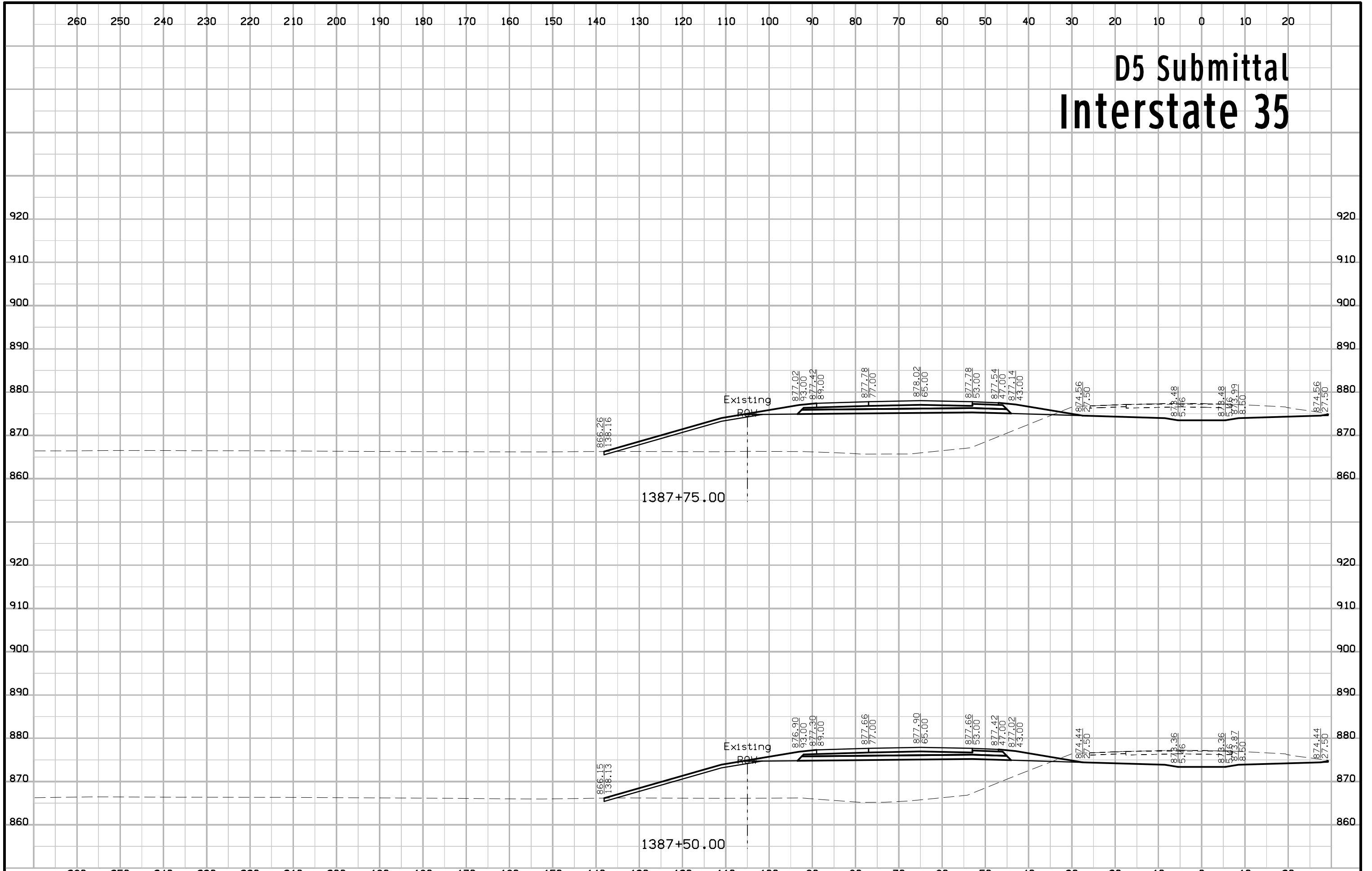




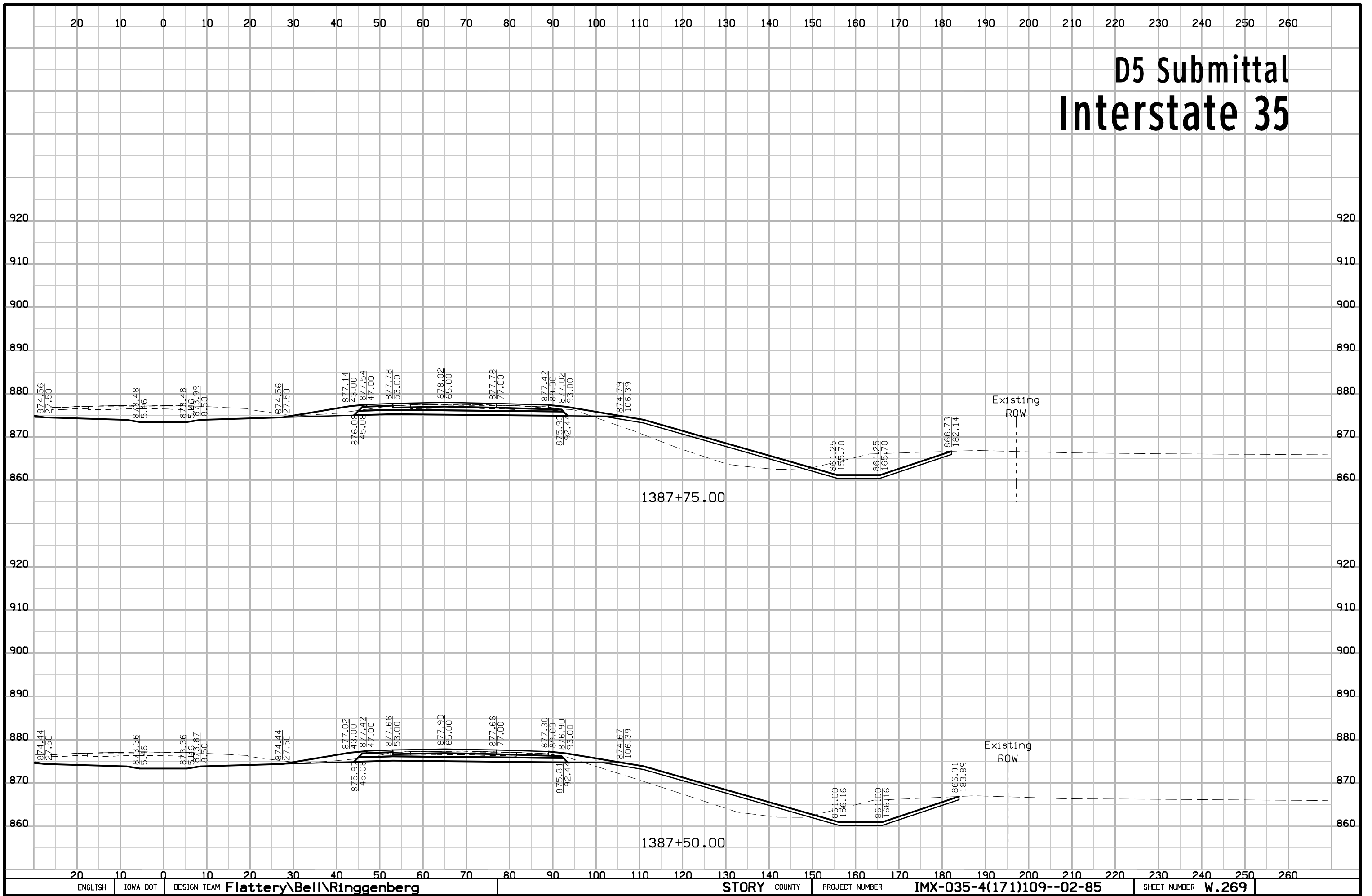
# D5 Submittal Interstate 35



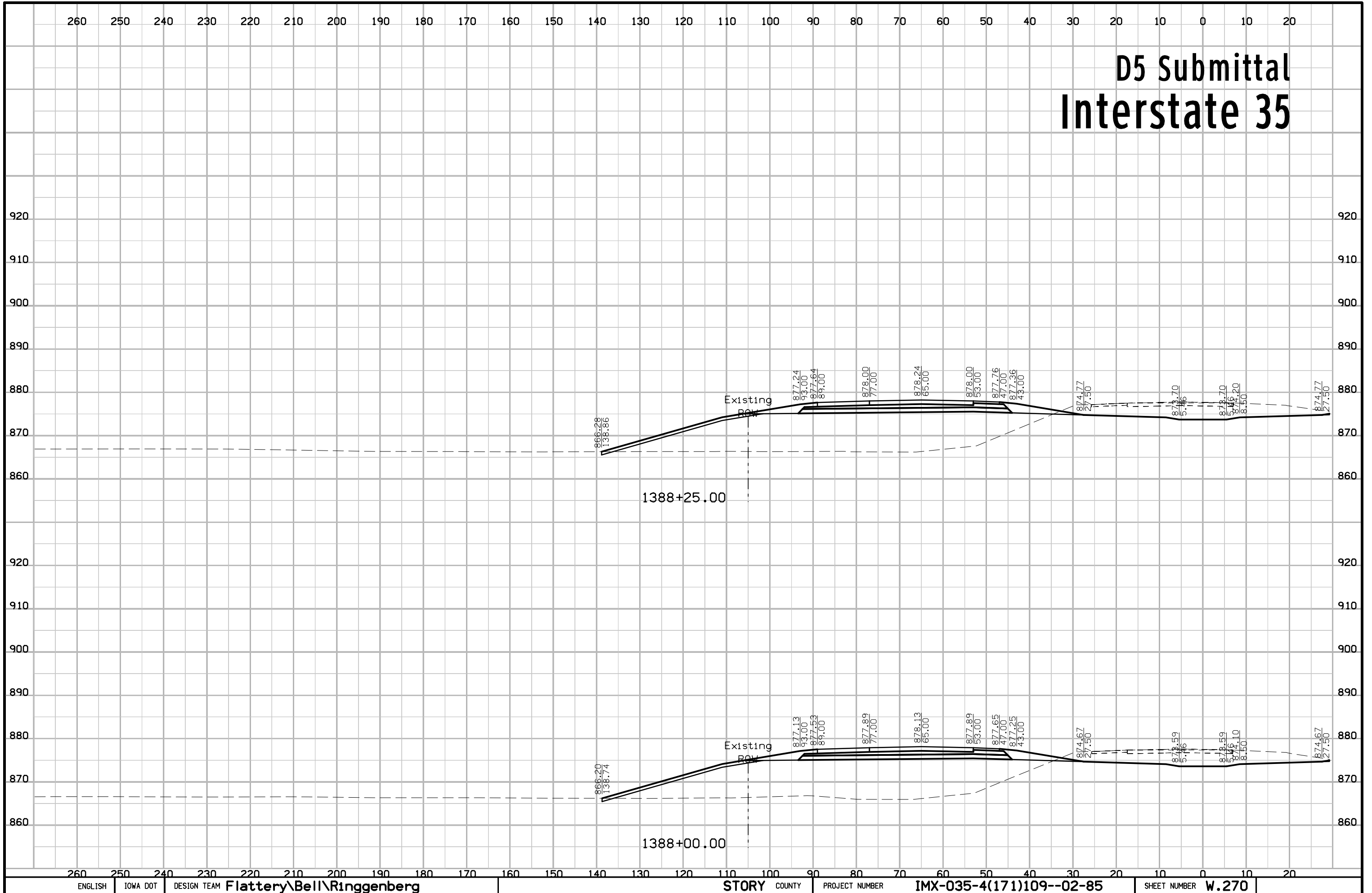
# D5 Submittal Interstate 35



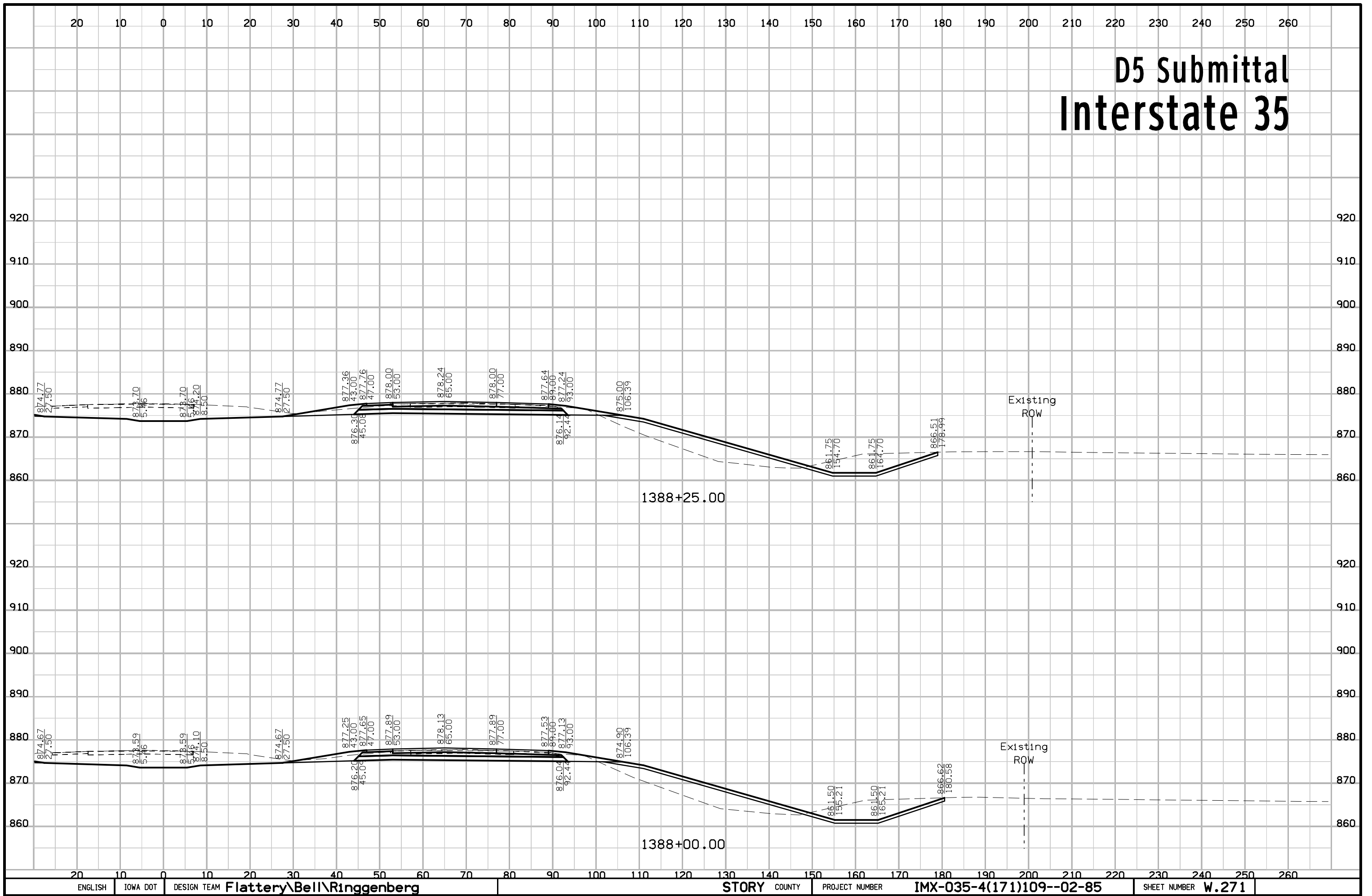
# D5 Submittal Interstate 35



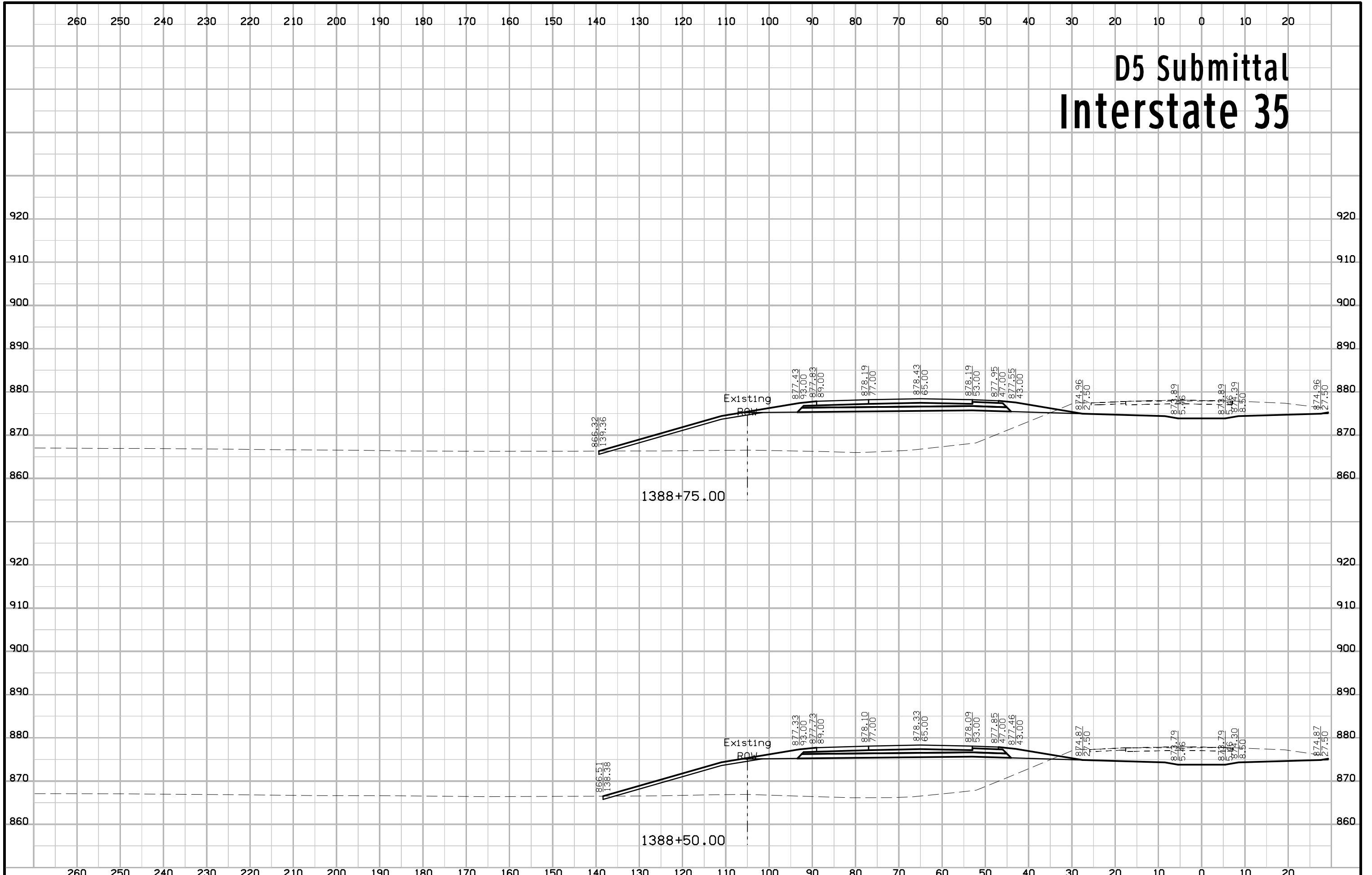
# D5 Submittal Interstate 35



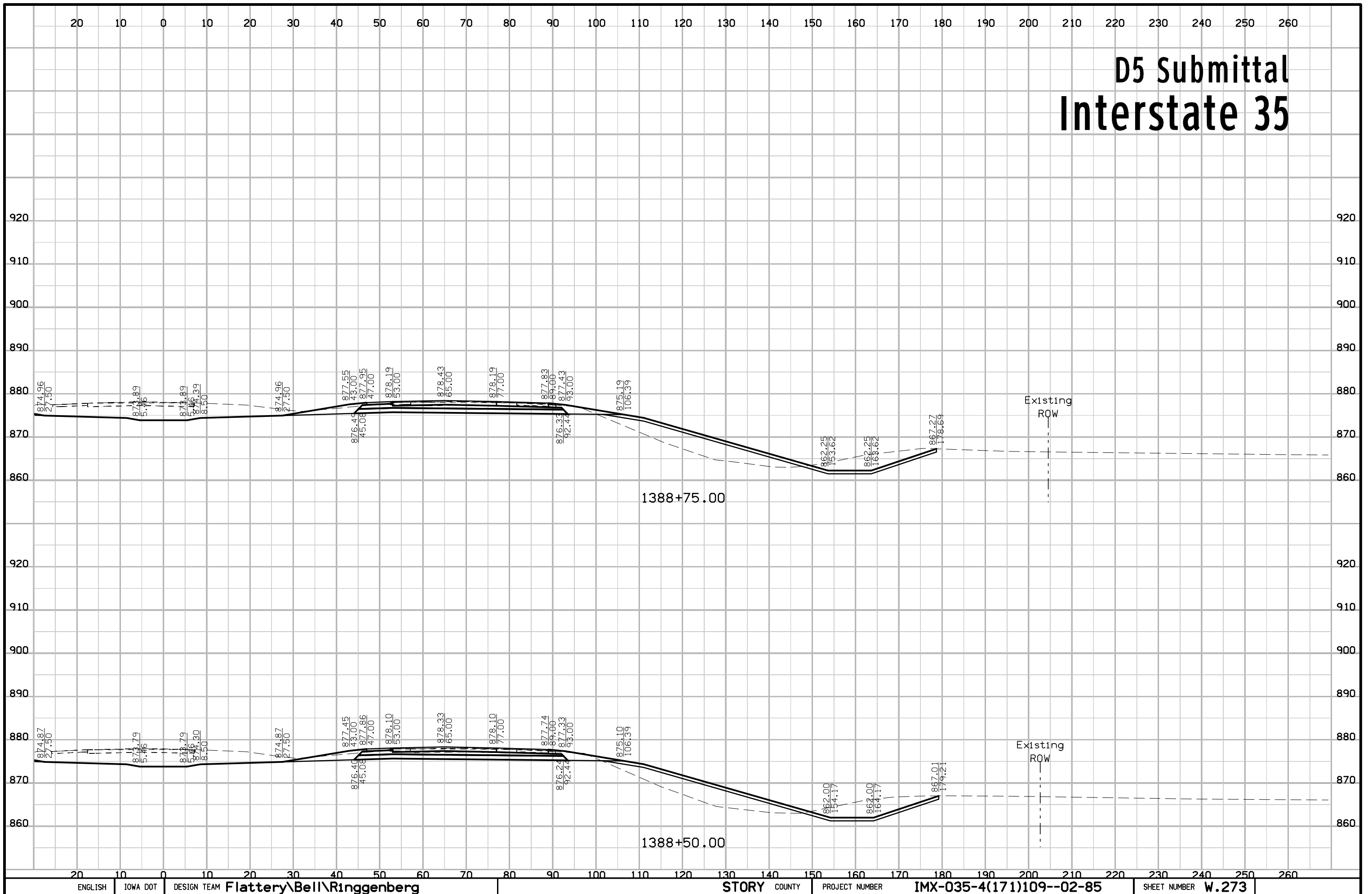
# D5 Submittal Interstate 35



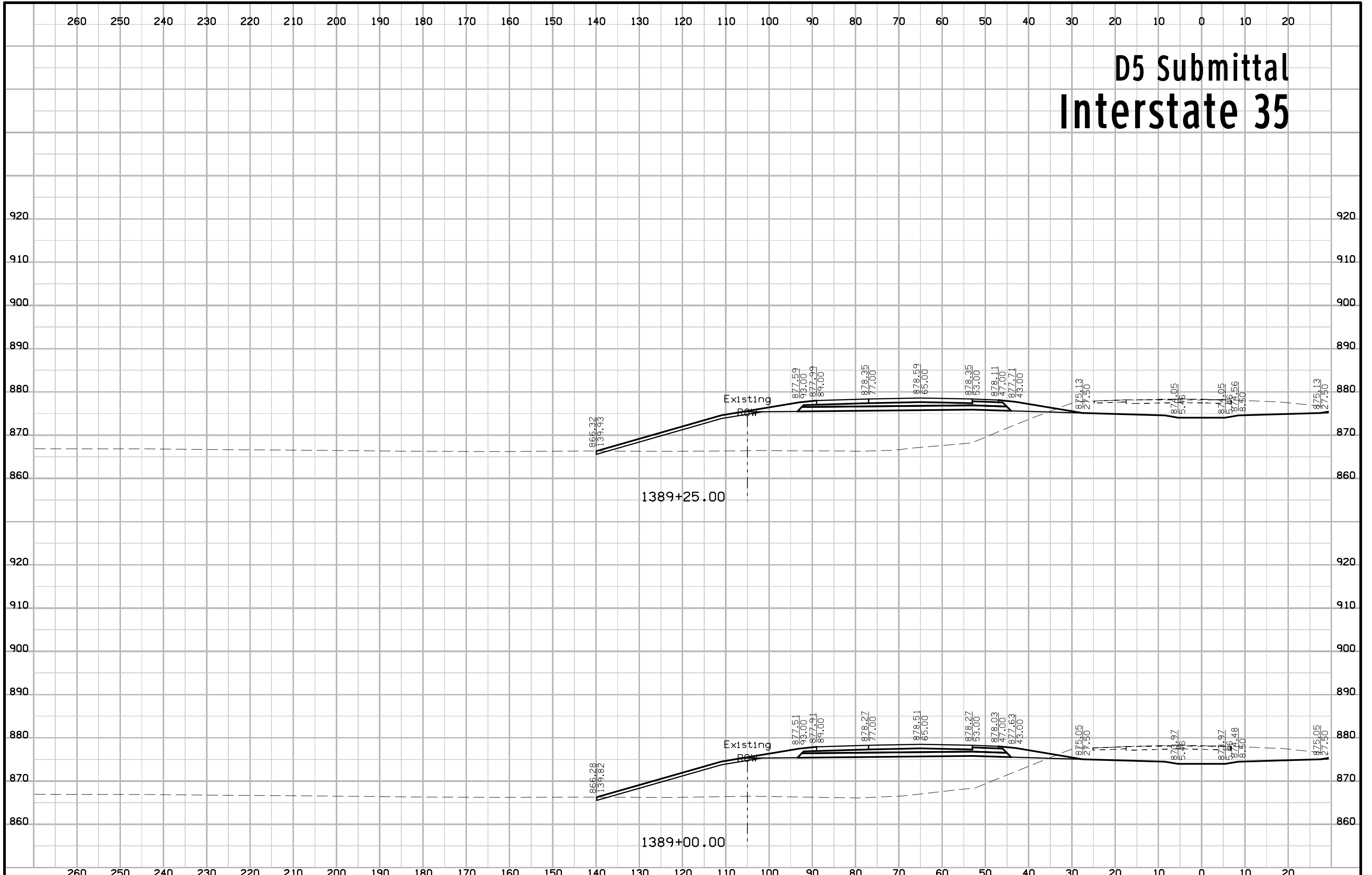
# D5 Submittal Interstate 35



# D5 Submittal Interstate 35

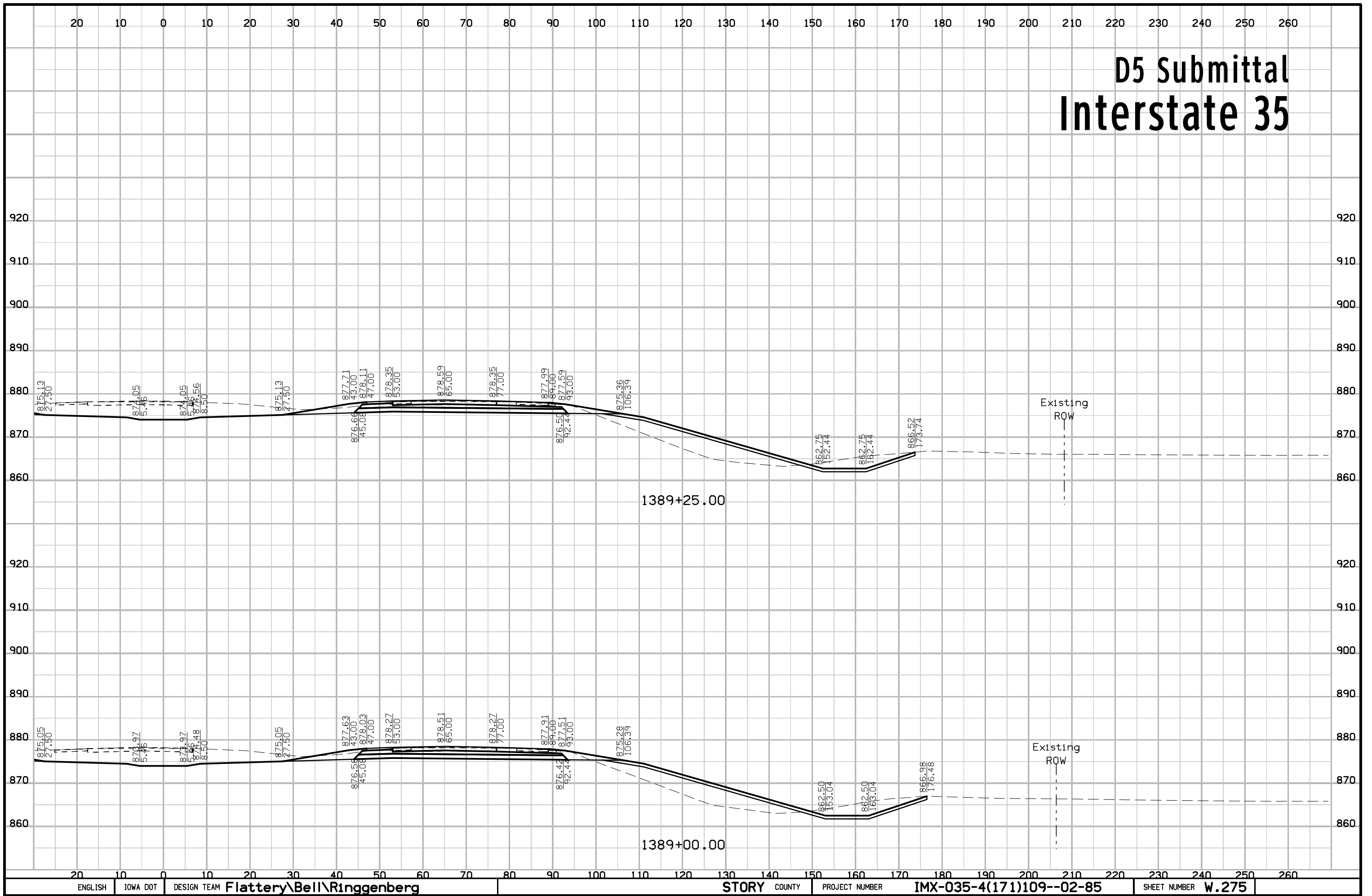


# D5 Submittal Interstate 35

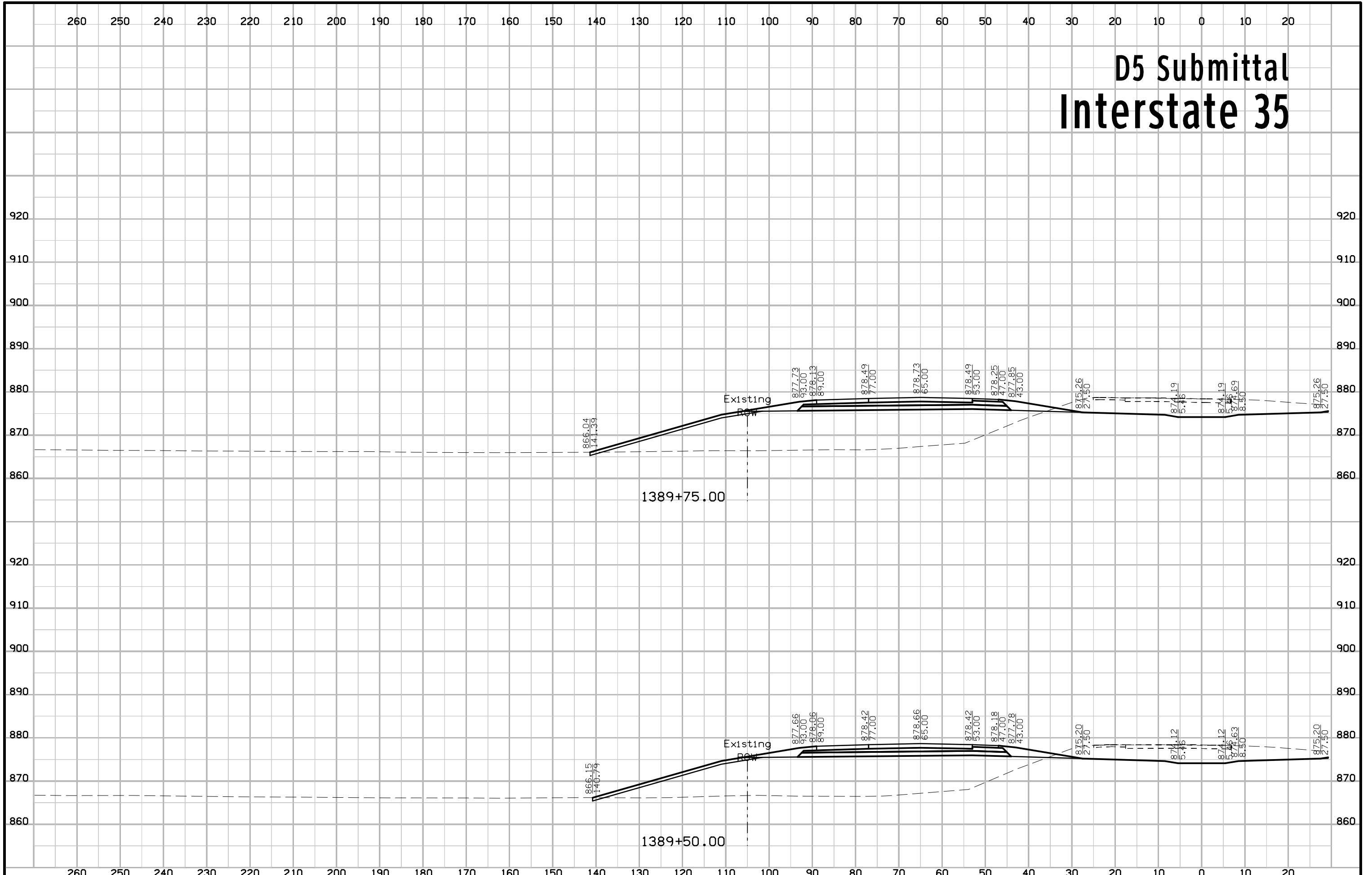




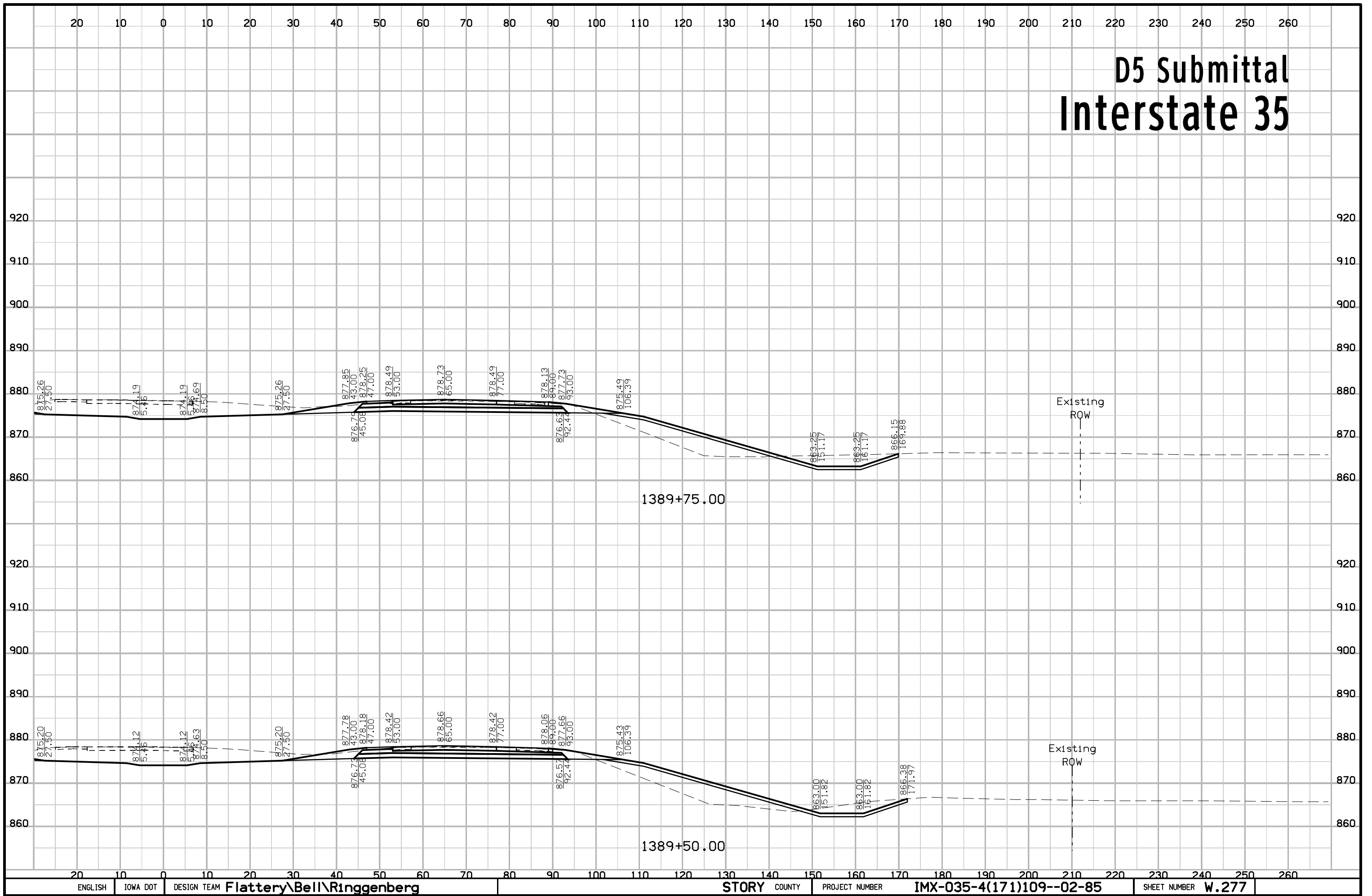
# D5 Submittal Interstate 35



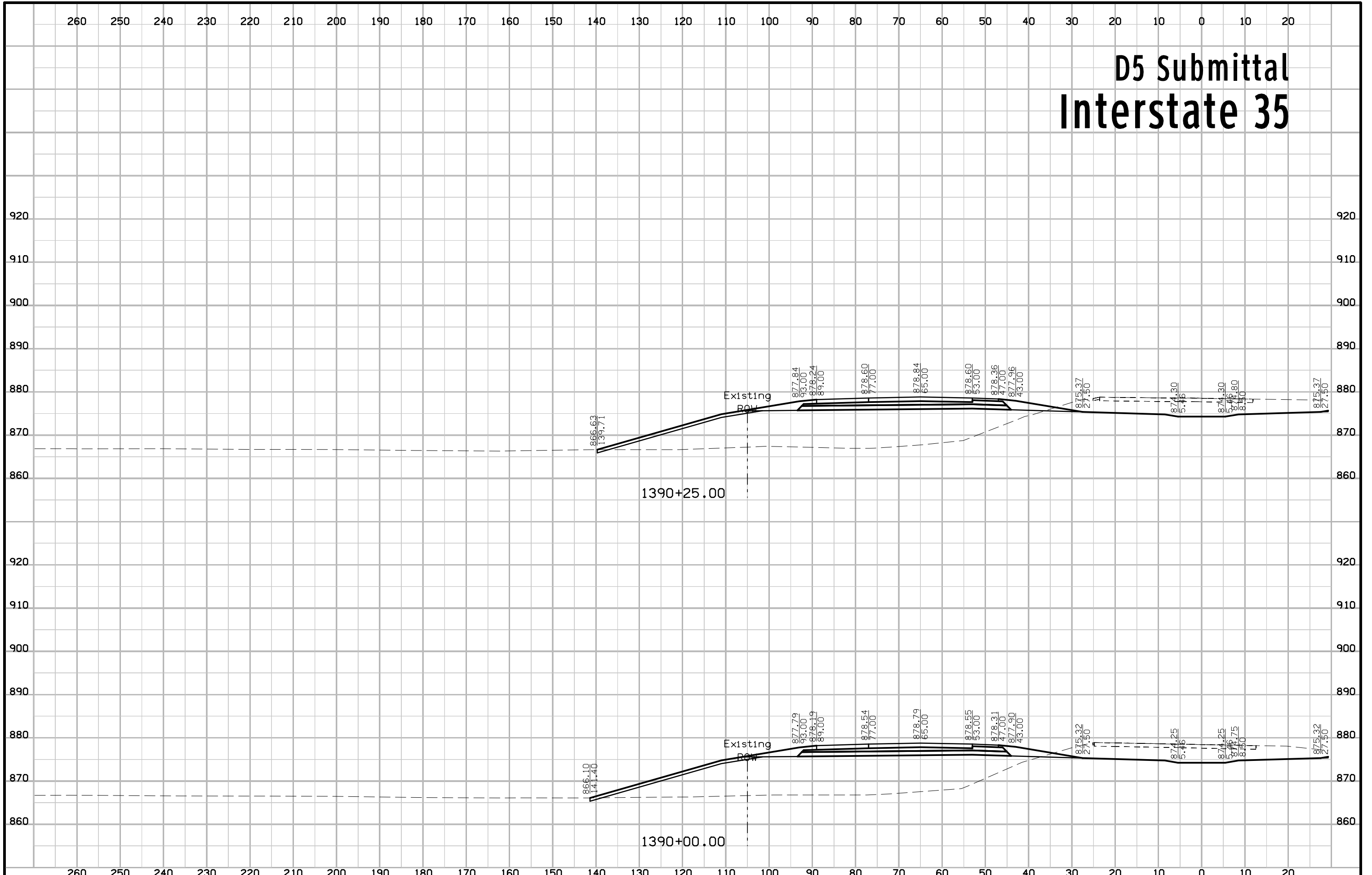
# D5 Submittal Interstate 35



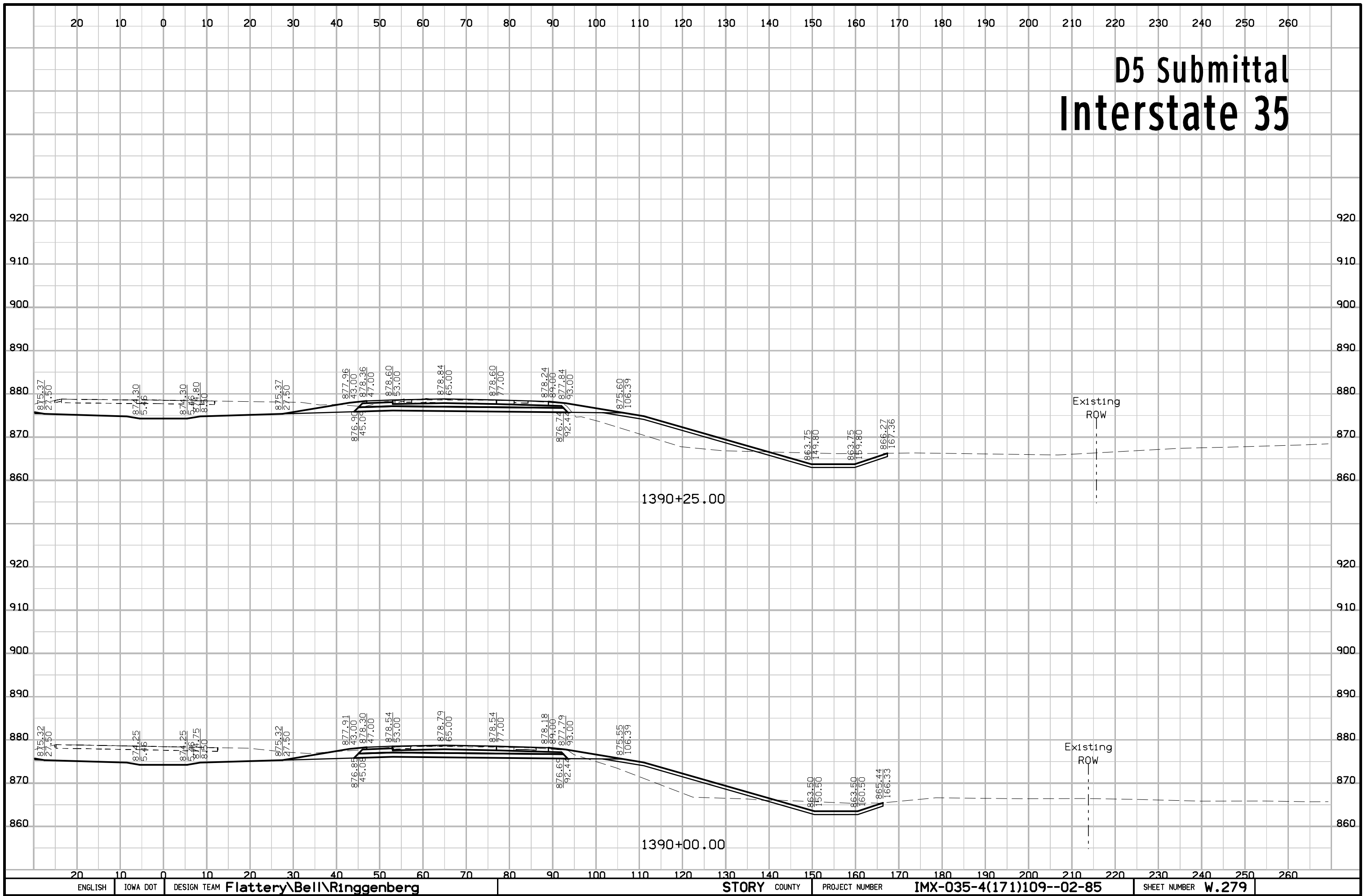
# D5 Submittal Interstate 35



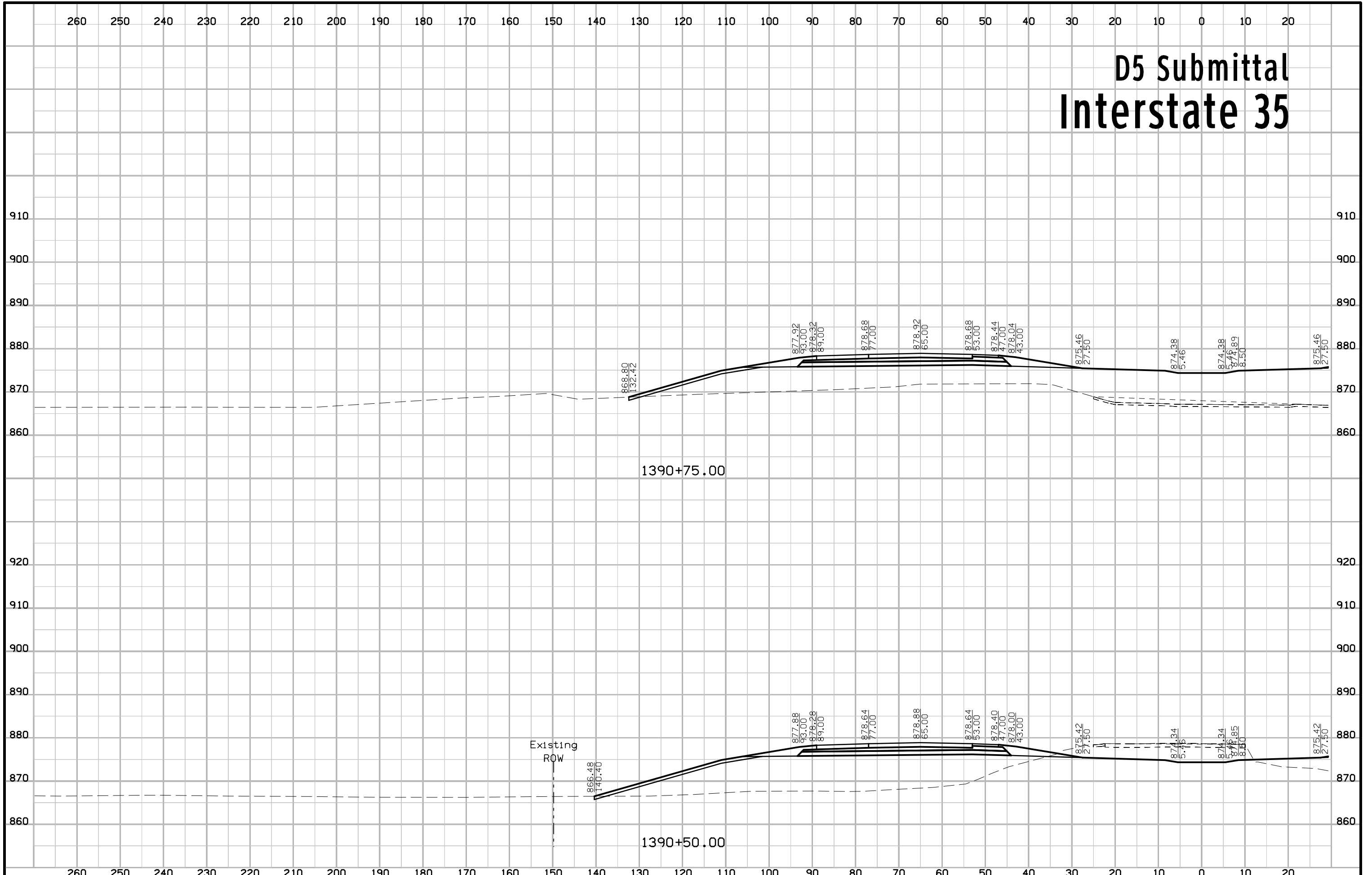
# D5 Submittal Interstate 35



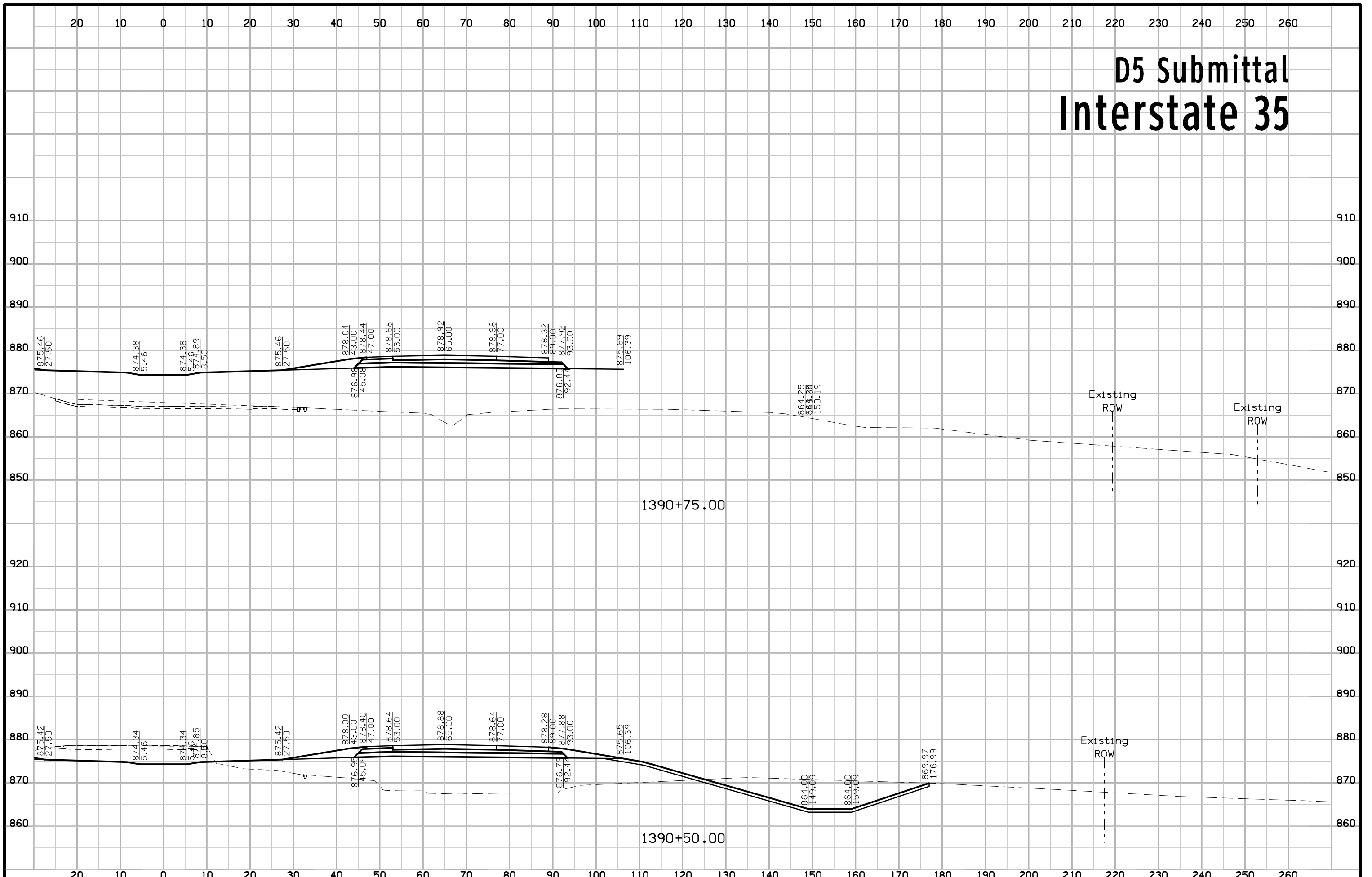
# D5 Submittal Interstate 35



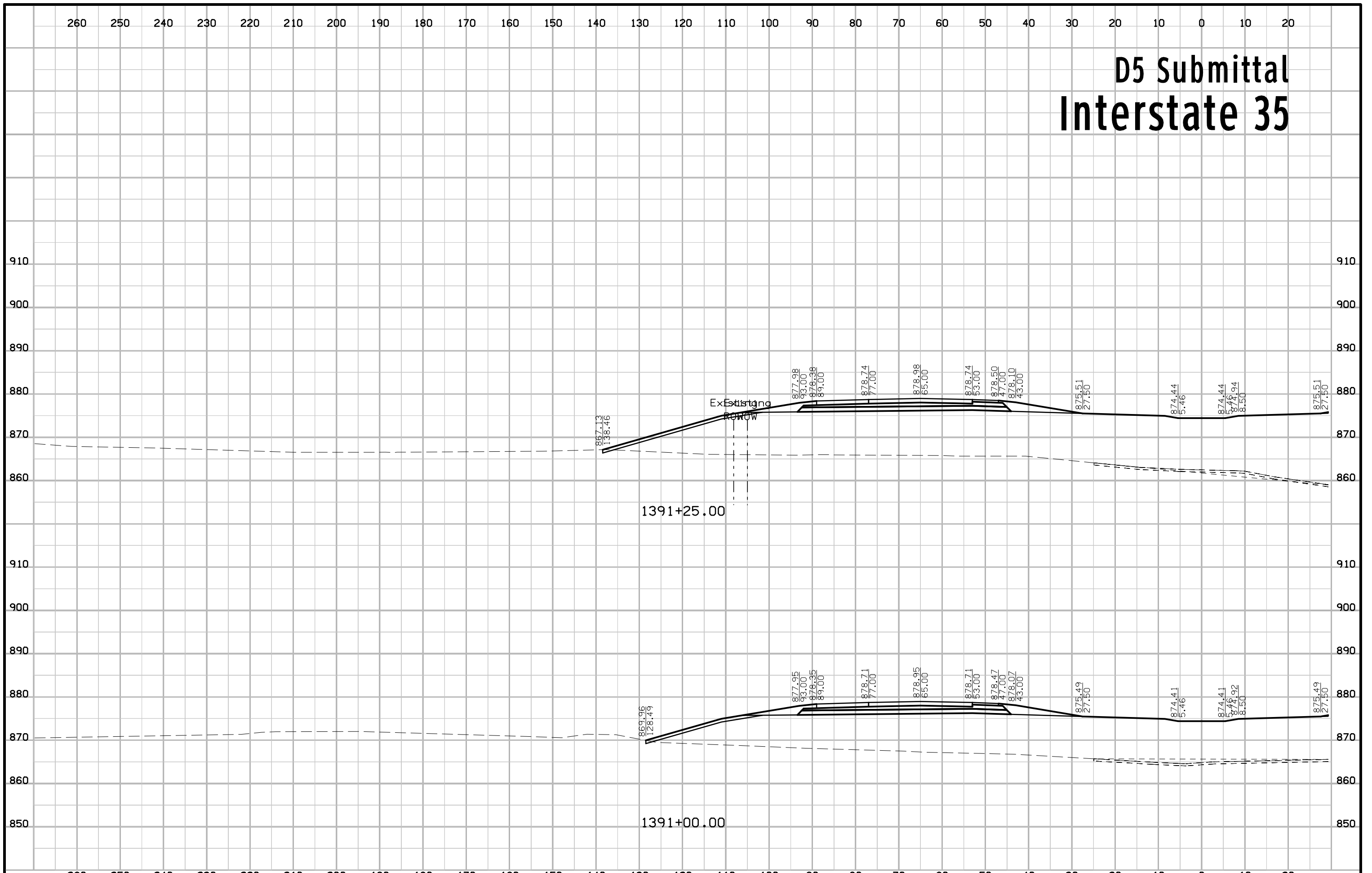
# D5 Submittal Interstate 35



# D5 Submittal Interstate 35

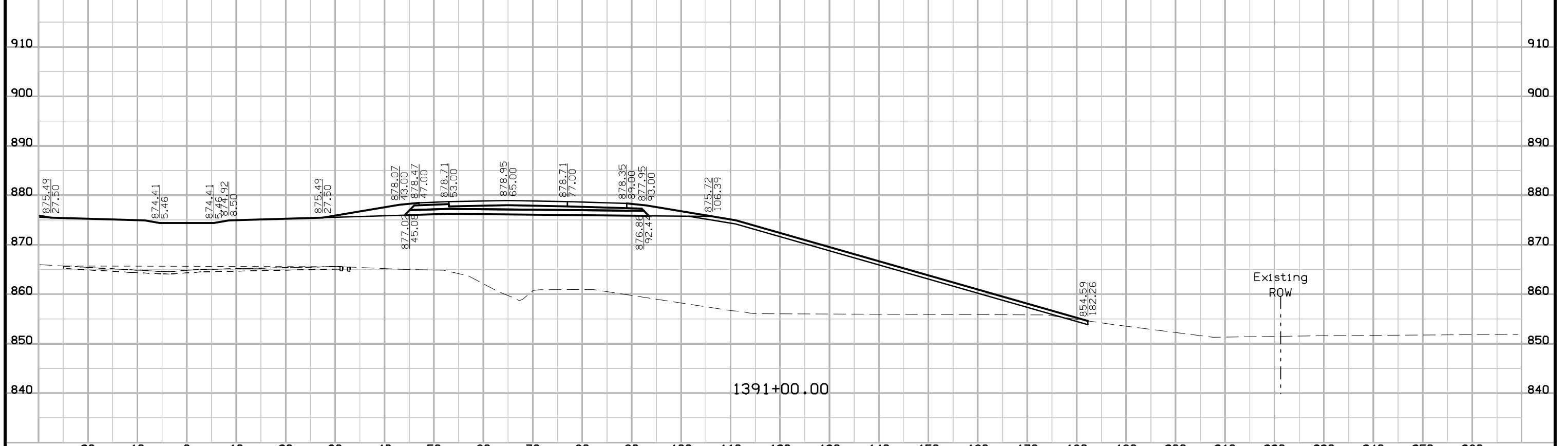
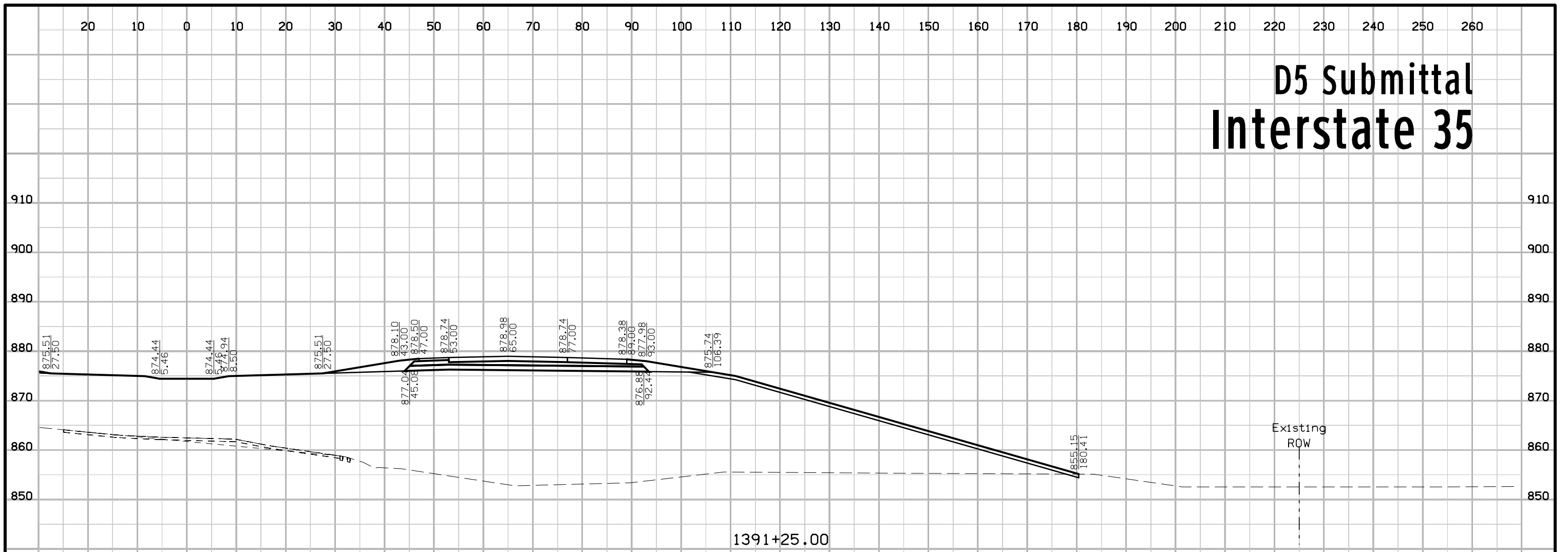


# D5 Submittal Interstate 35

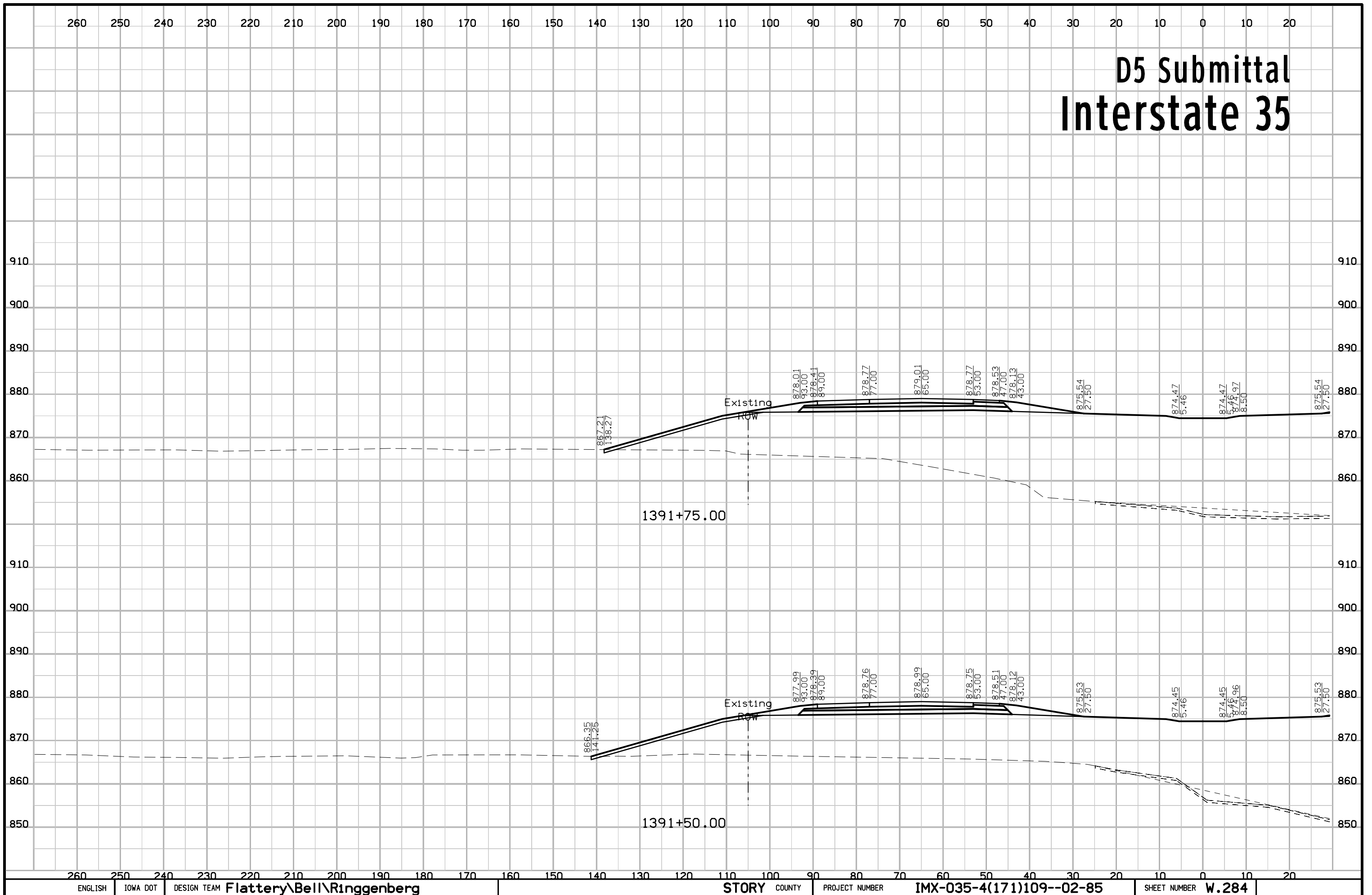




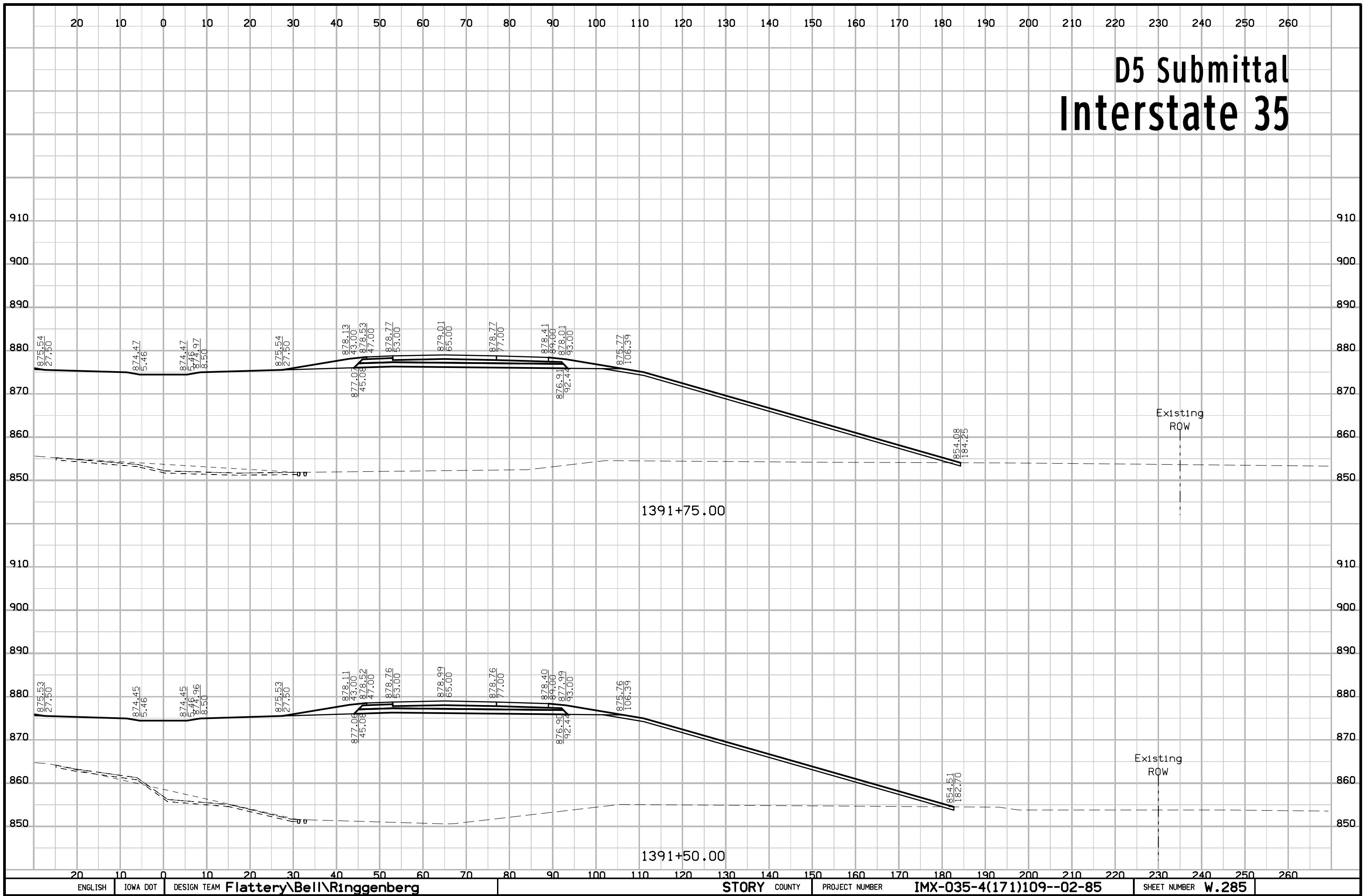
# D5 Submittal Interstate 35



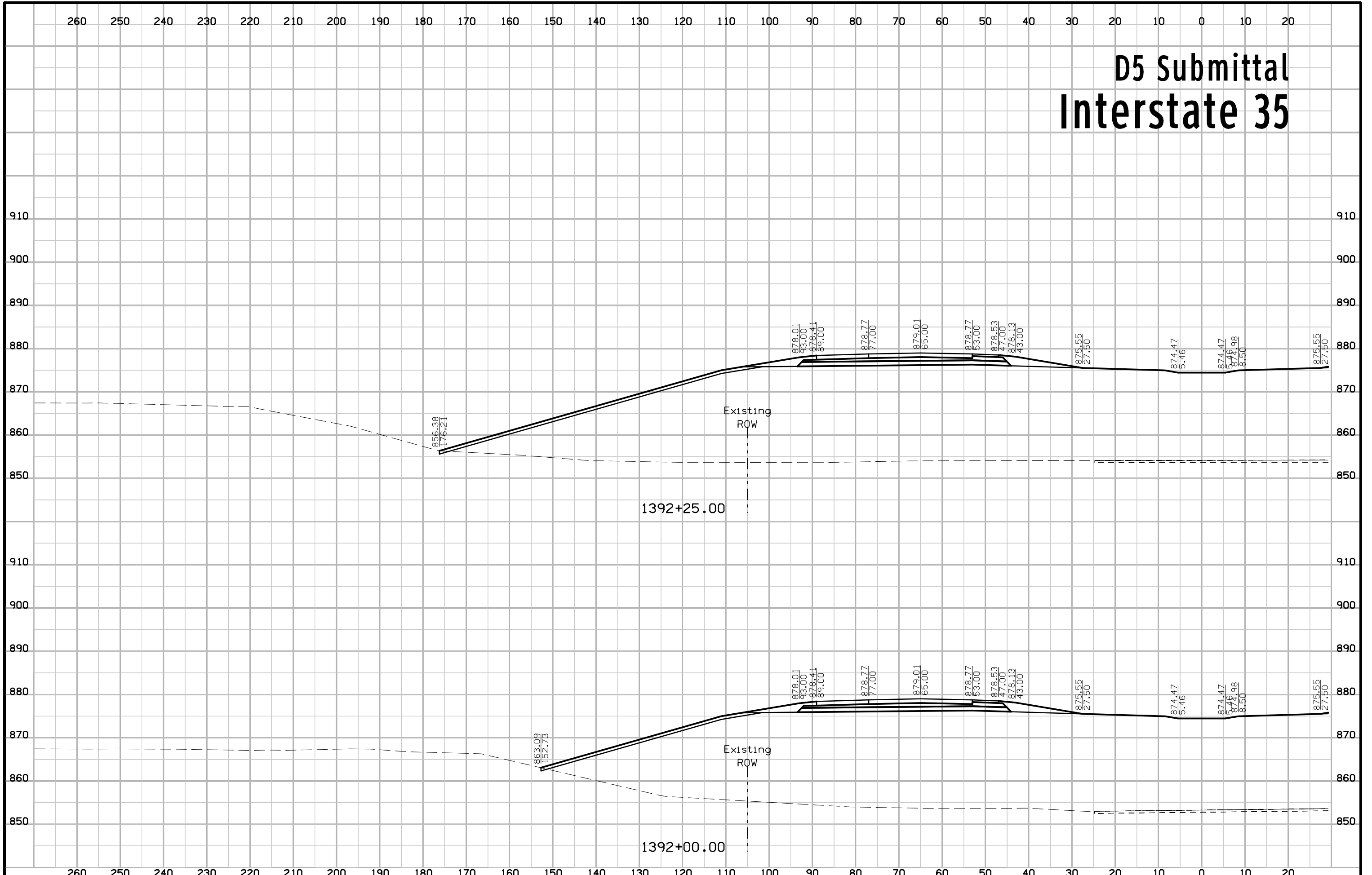
# D5 Submittal Interstate 35



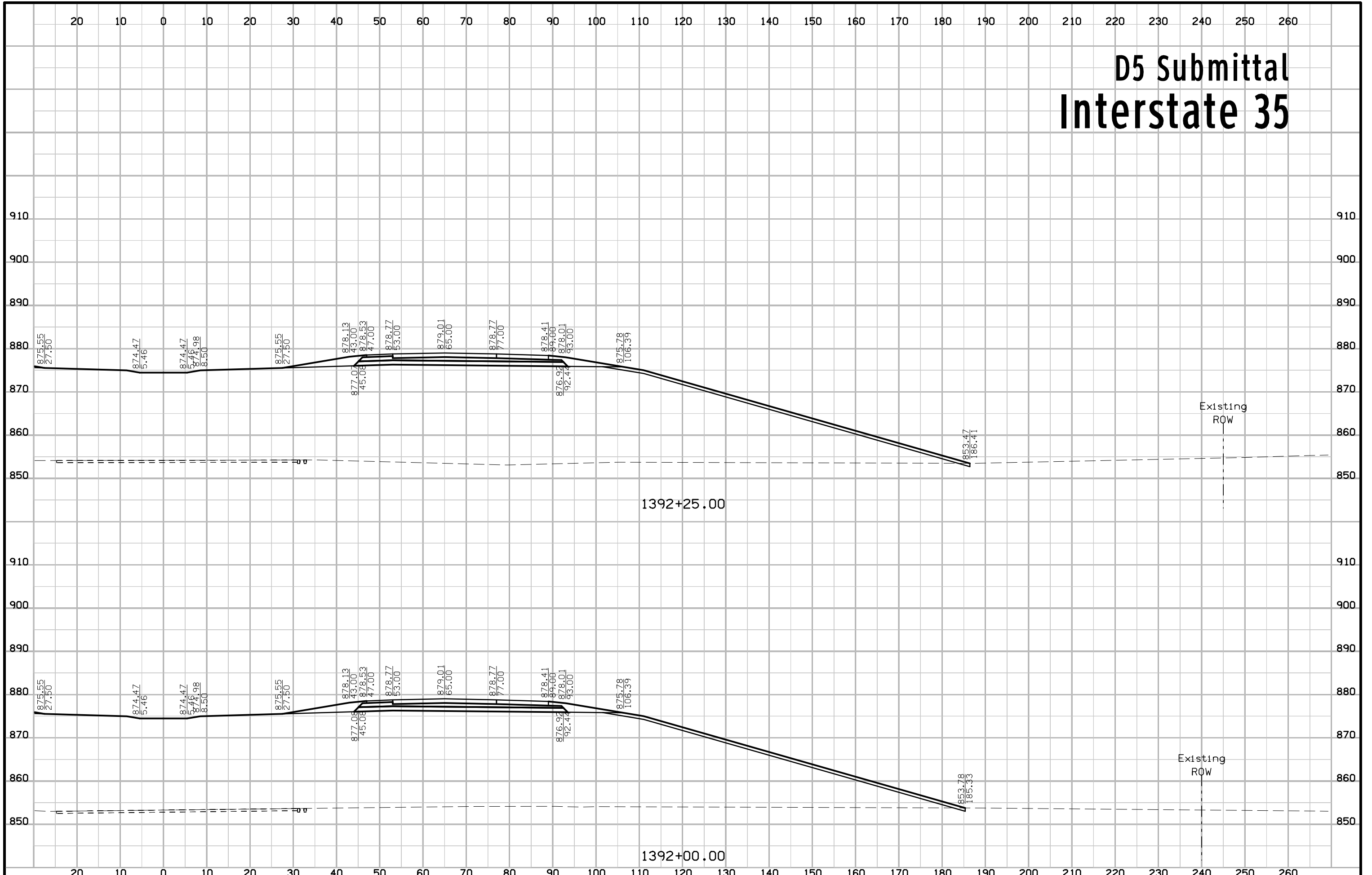
# D5 Submittal Interstate 35



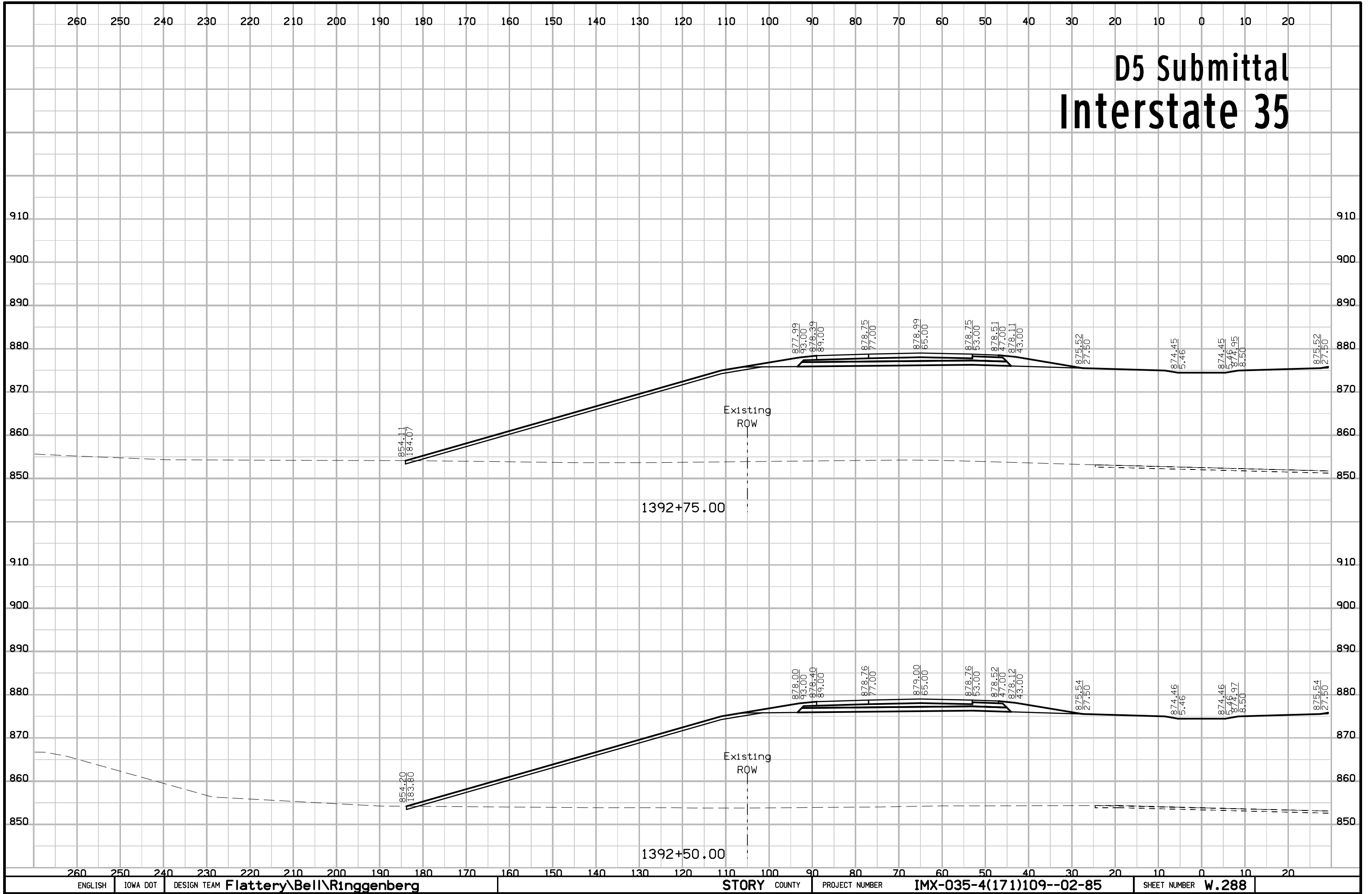
# D5 Submittal Interstate 35



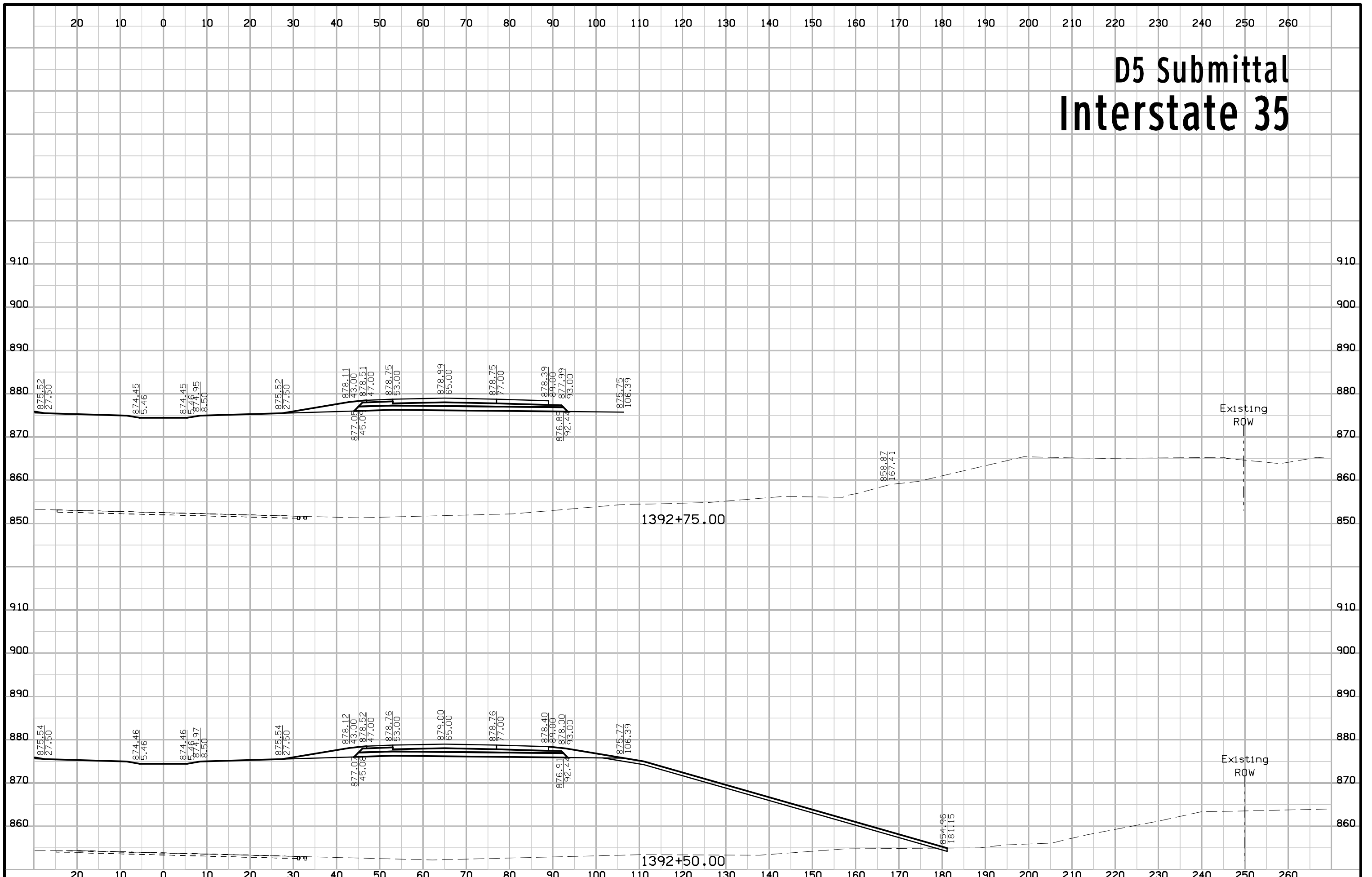
# D5 Submittal Interstate 35



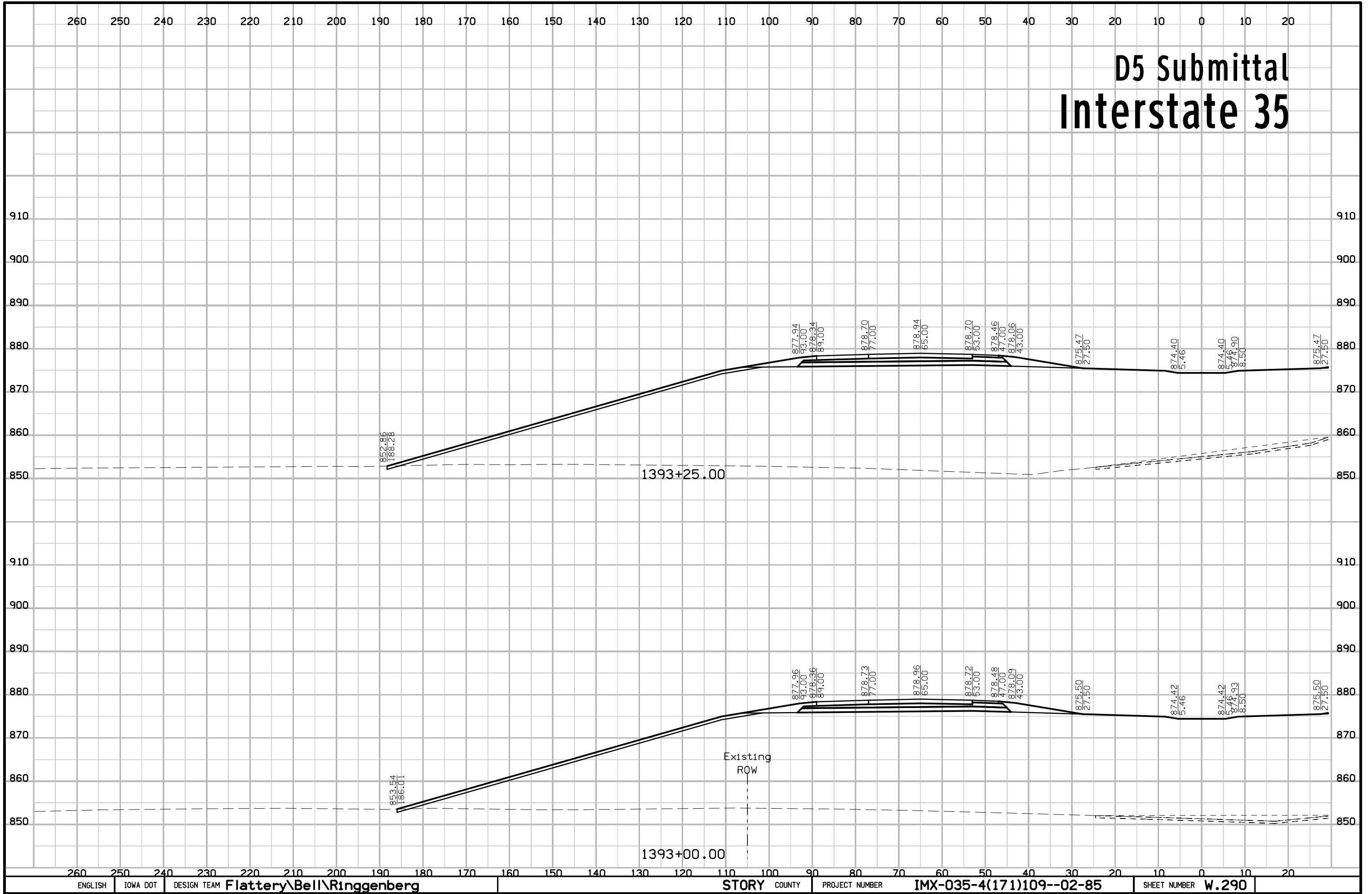
# D5 Submittal Interstate 35



# D5 Submittal Interstate 35

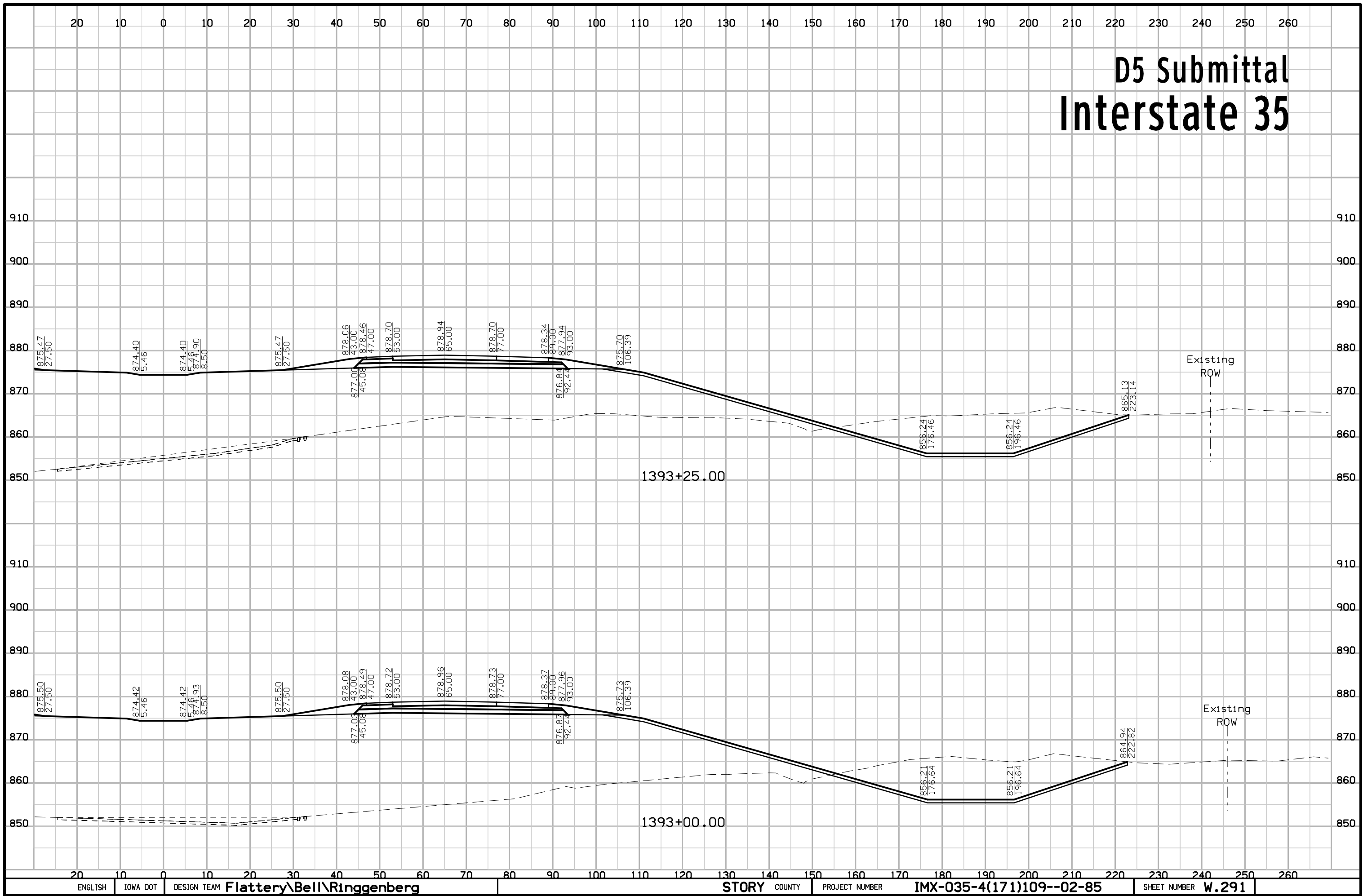


# D5 Submittal Interstate 35

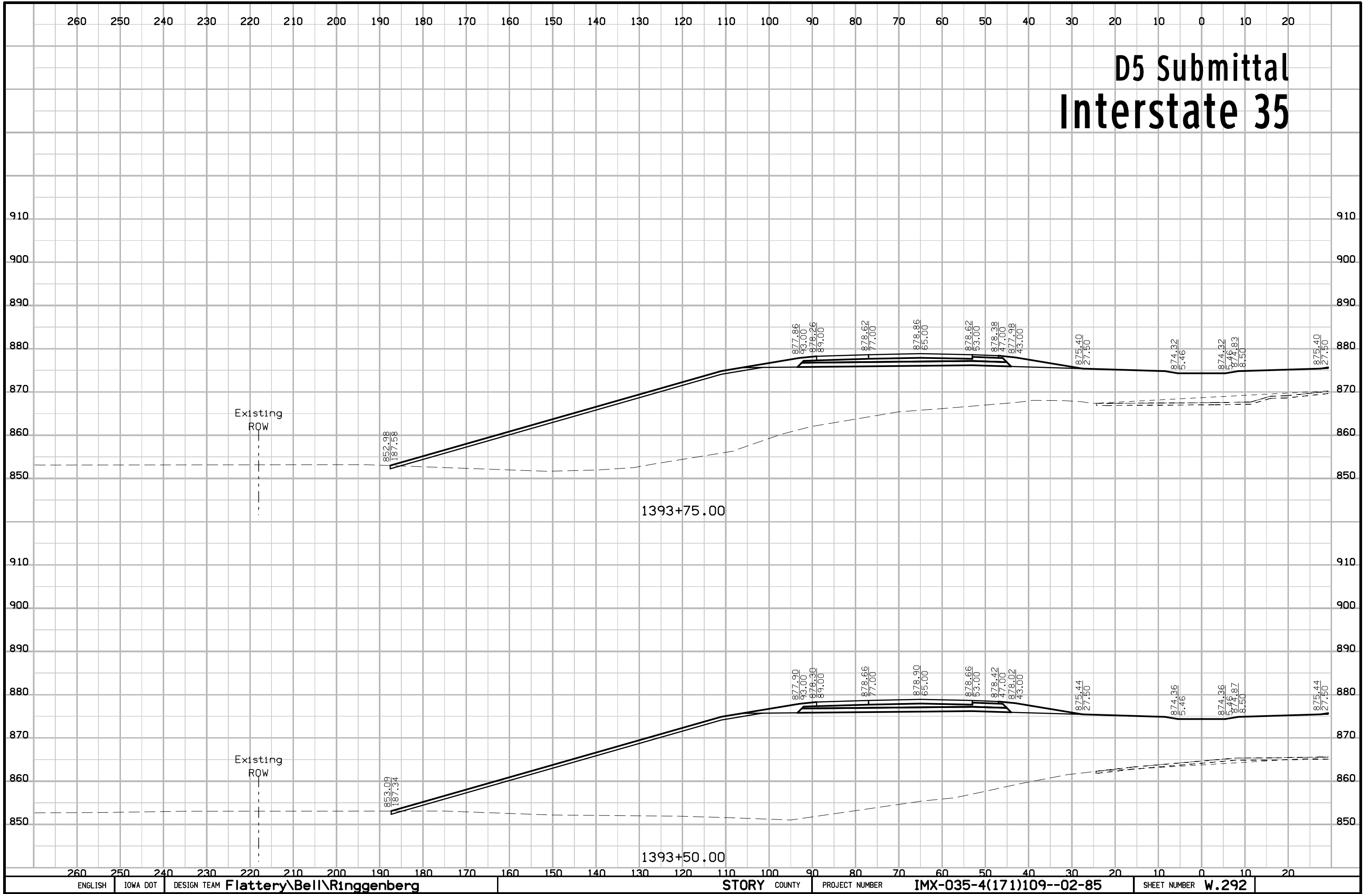




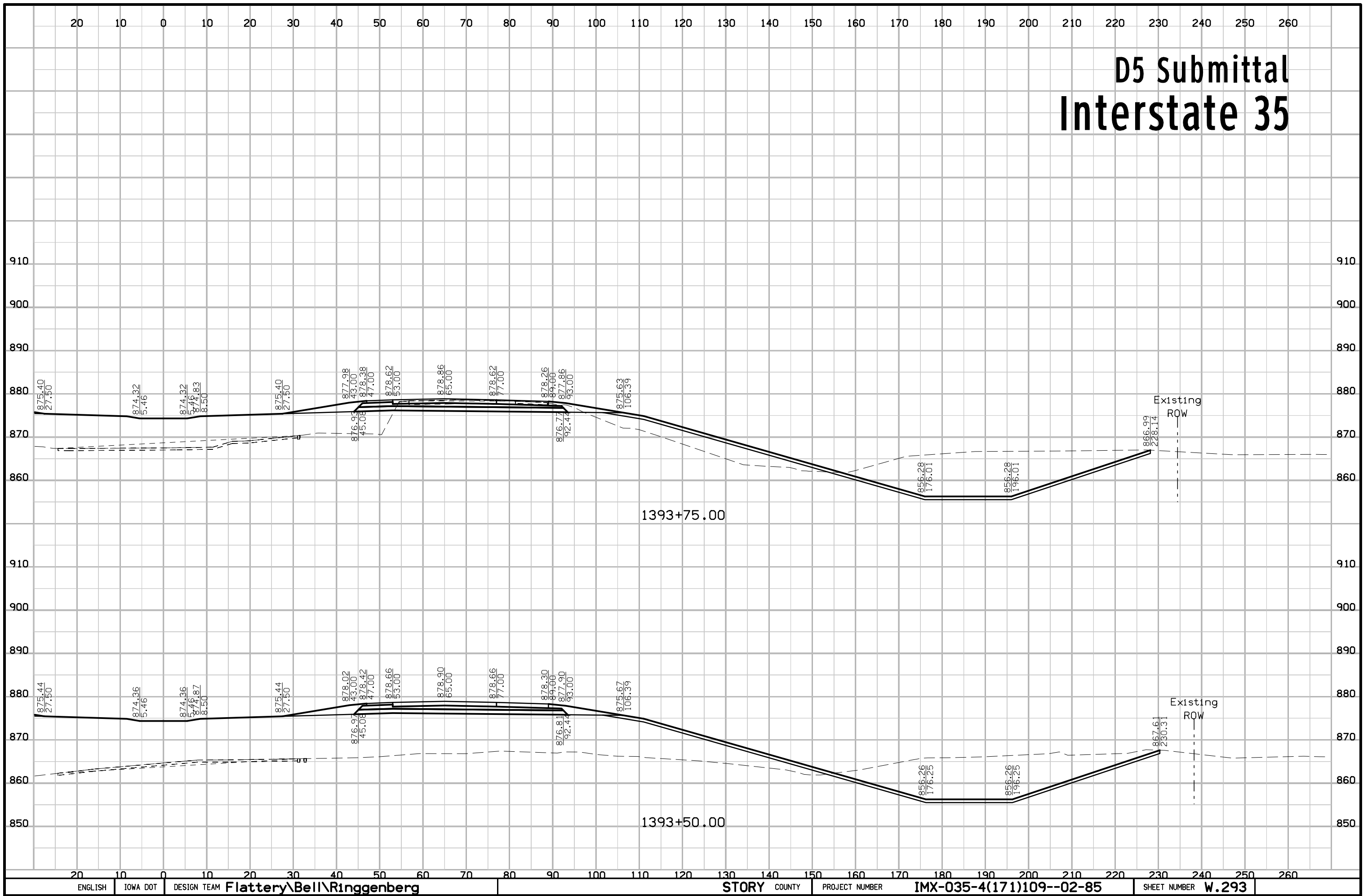
# D5 Submittal Interstate 35



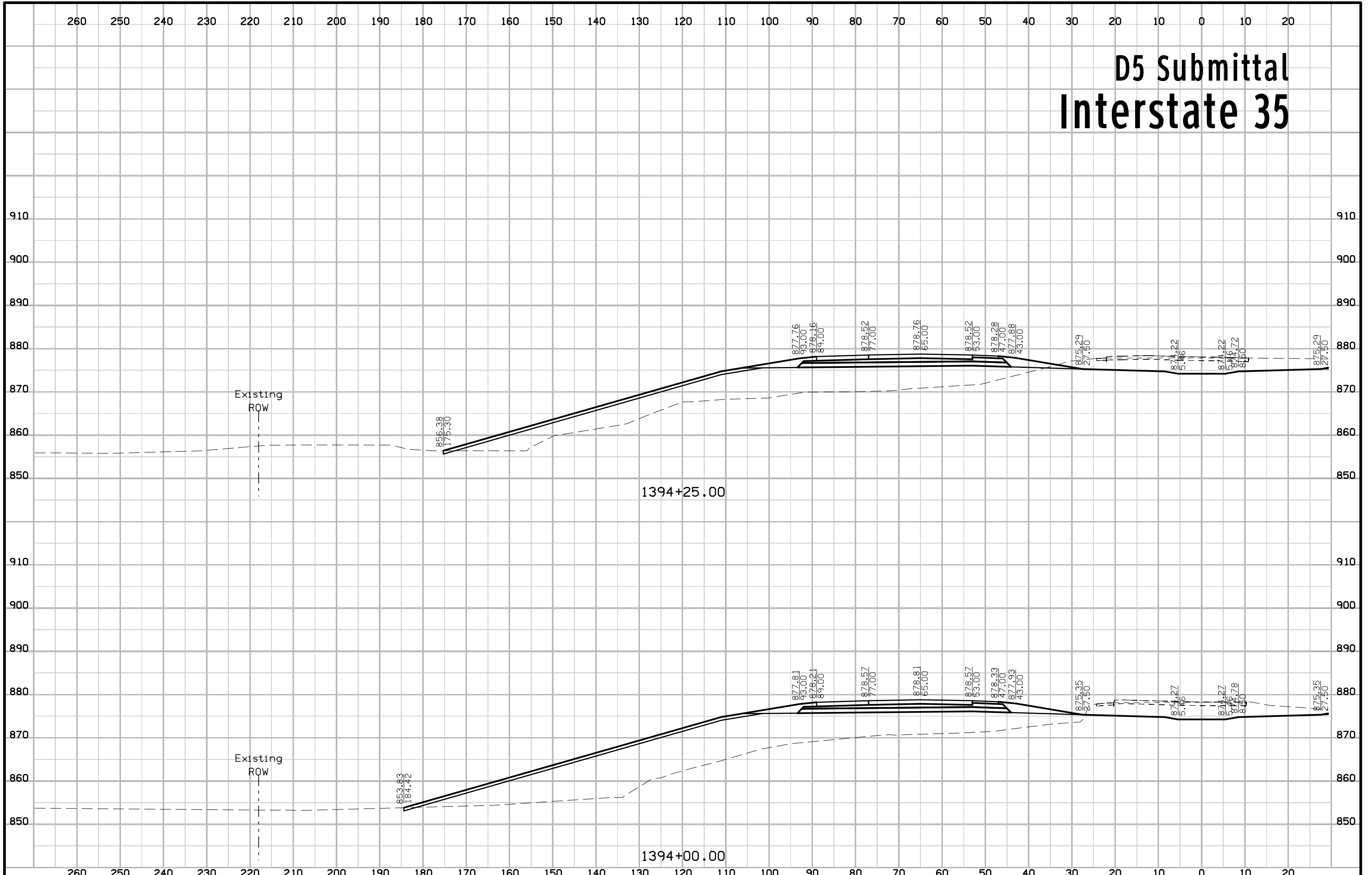
# D5 Submittal Interstate 35



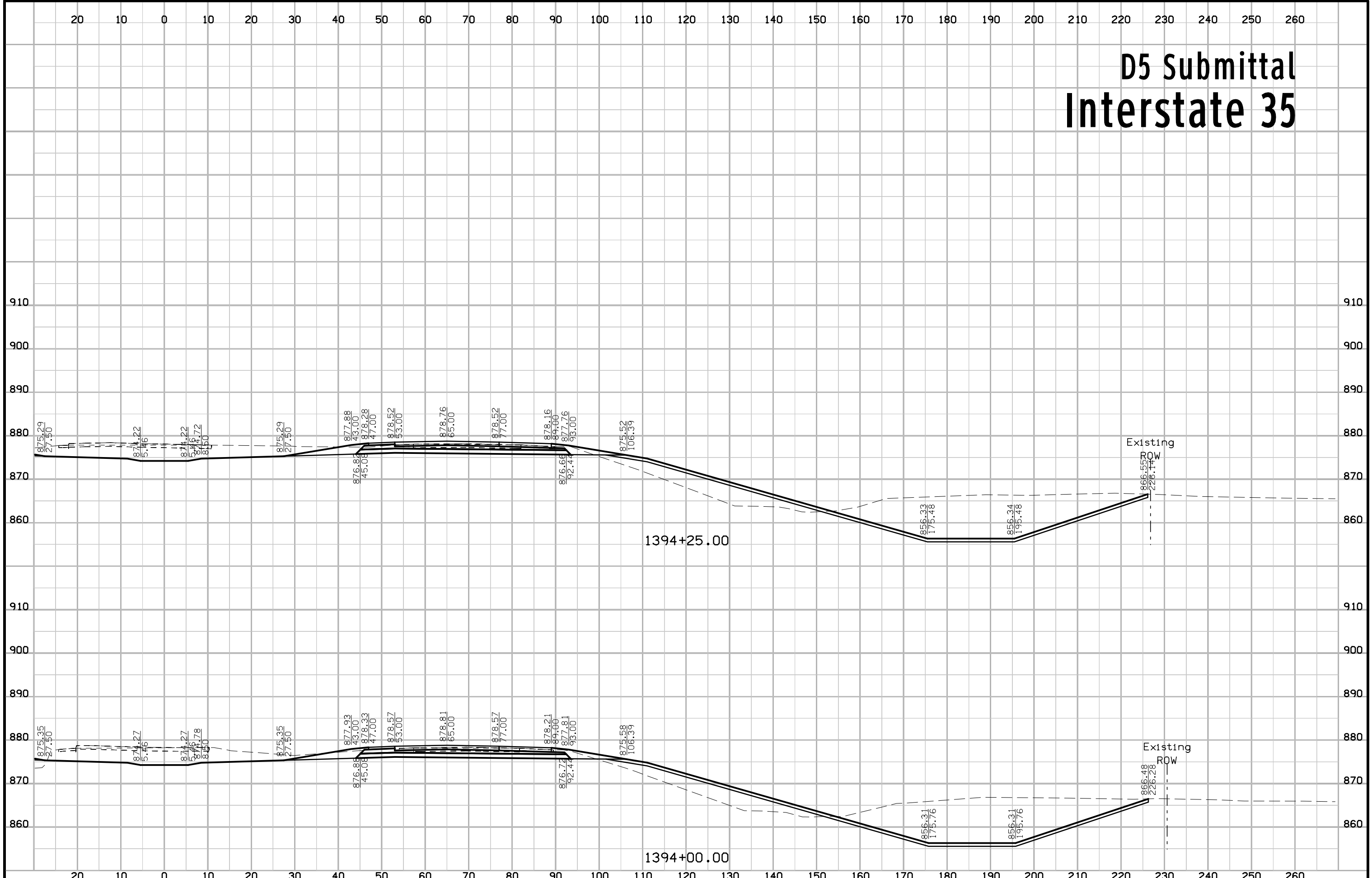
# D5 Submittal Interstate 35



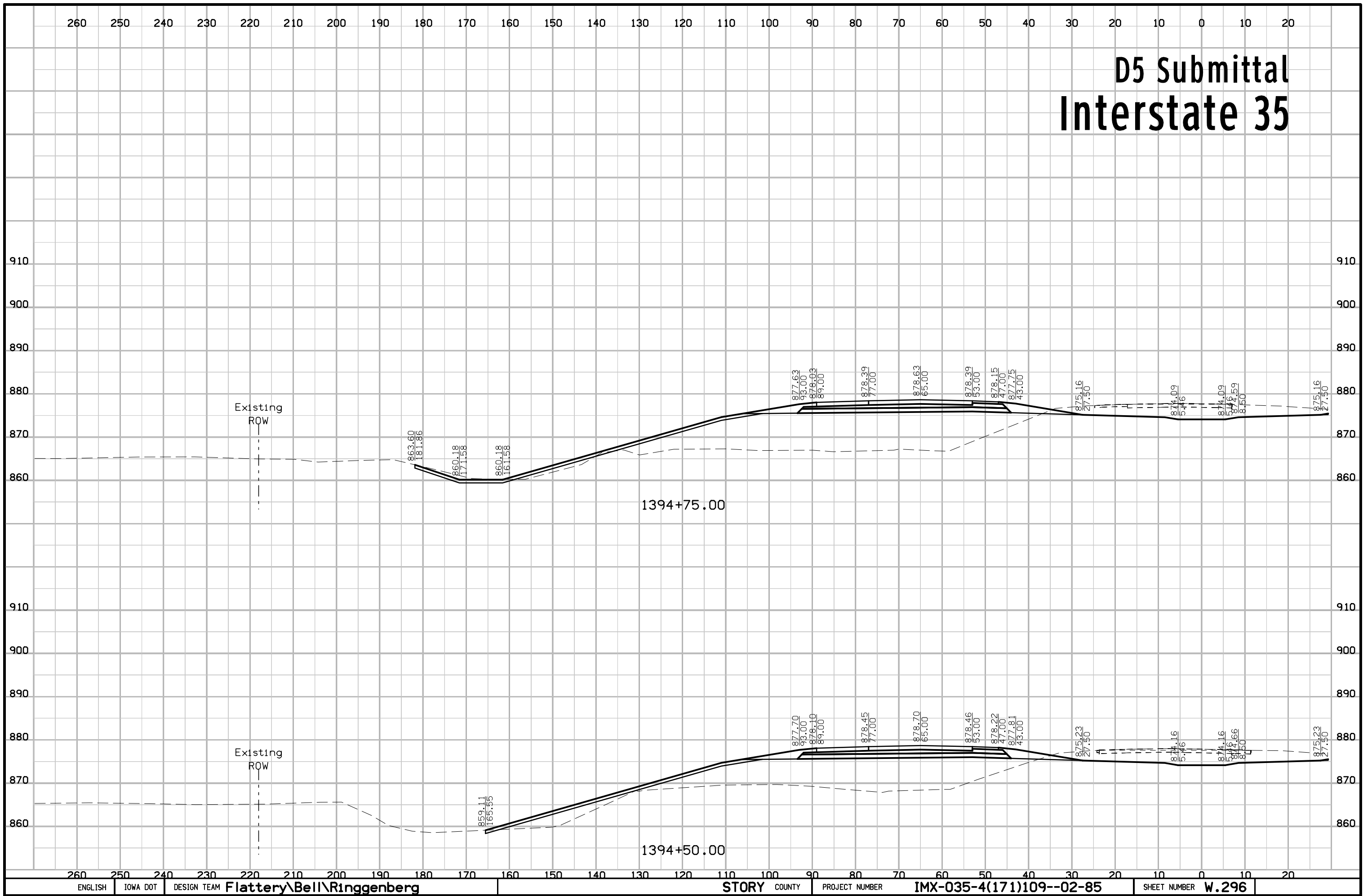
# D5 Submittal Interstate 35



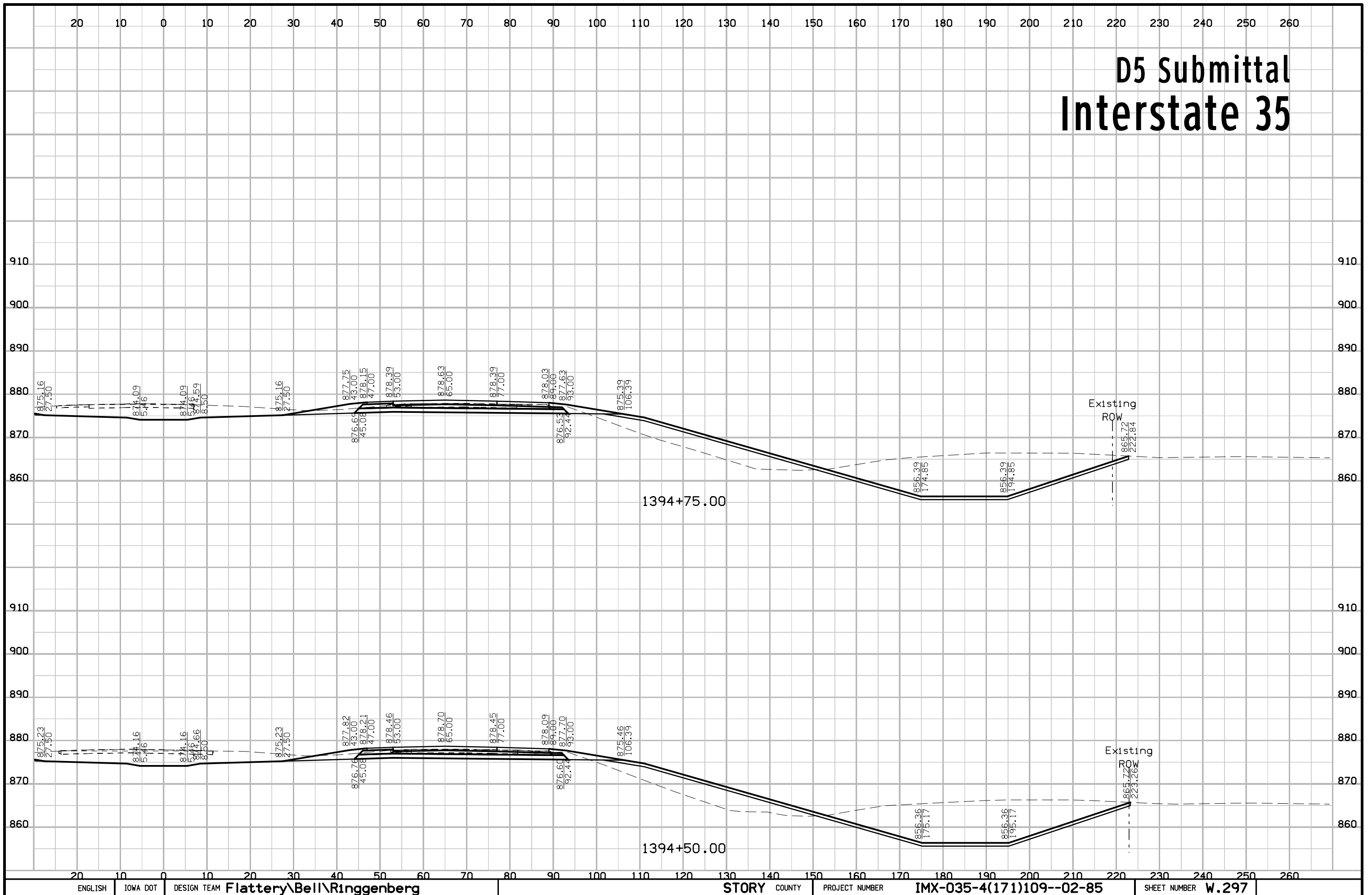
# D5 Submittal Interstate 35



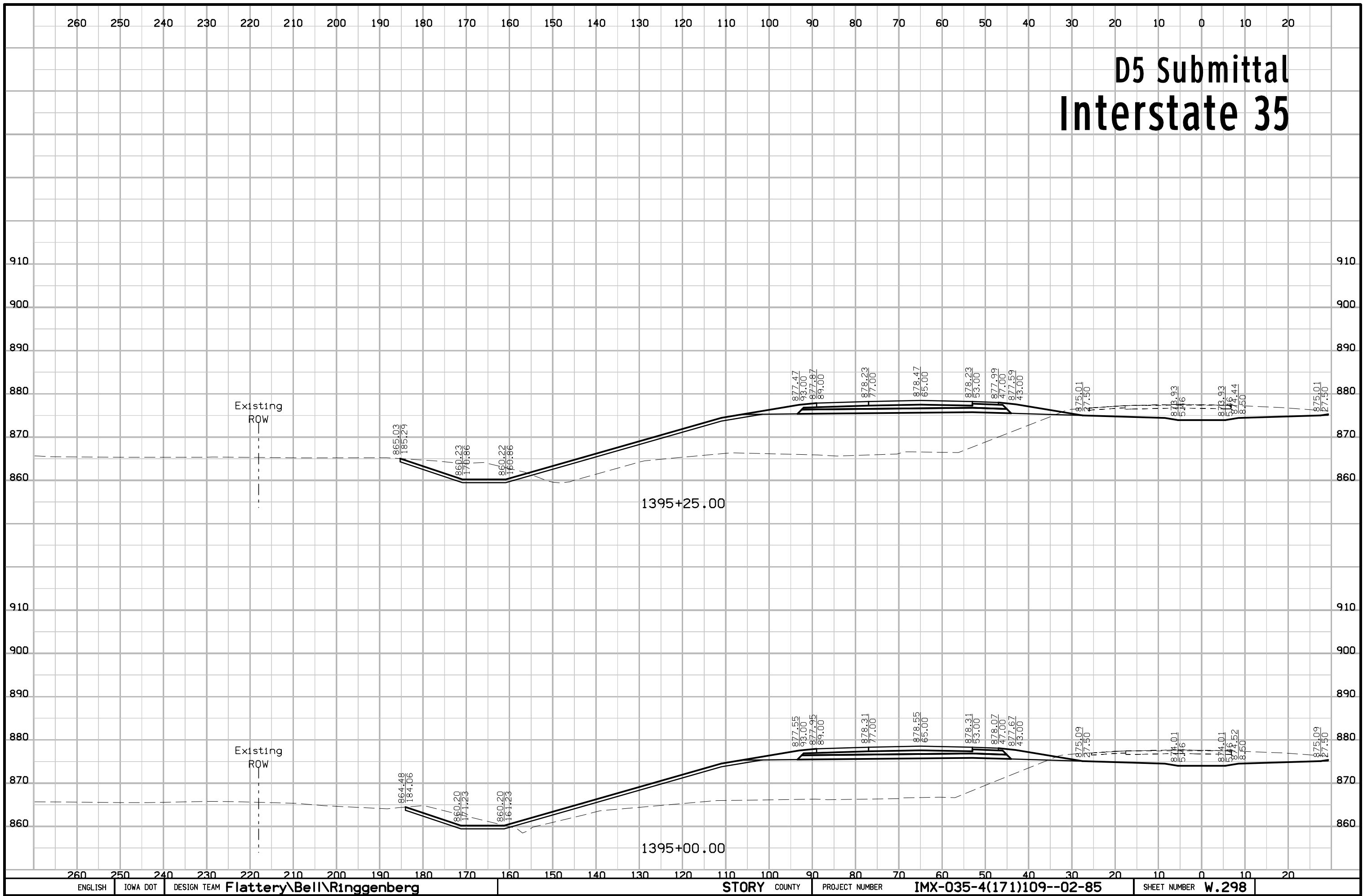
# D5 Submittal Interstate 35



# D5 Submittal Interstate 35

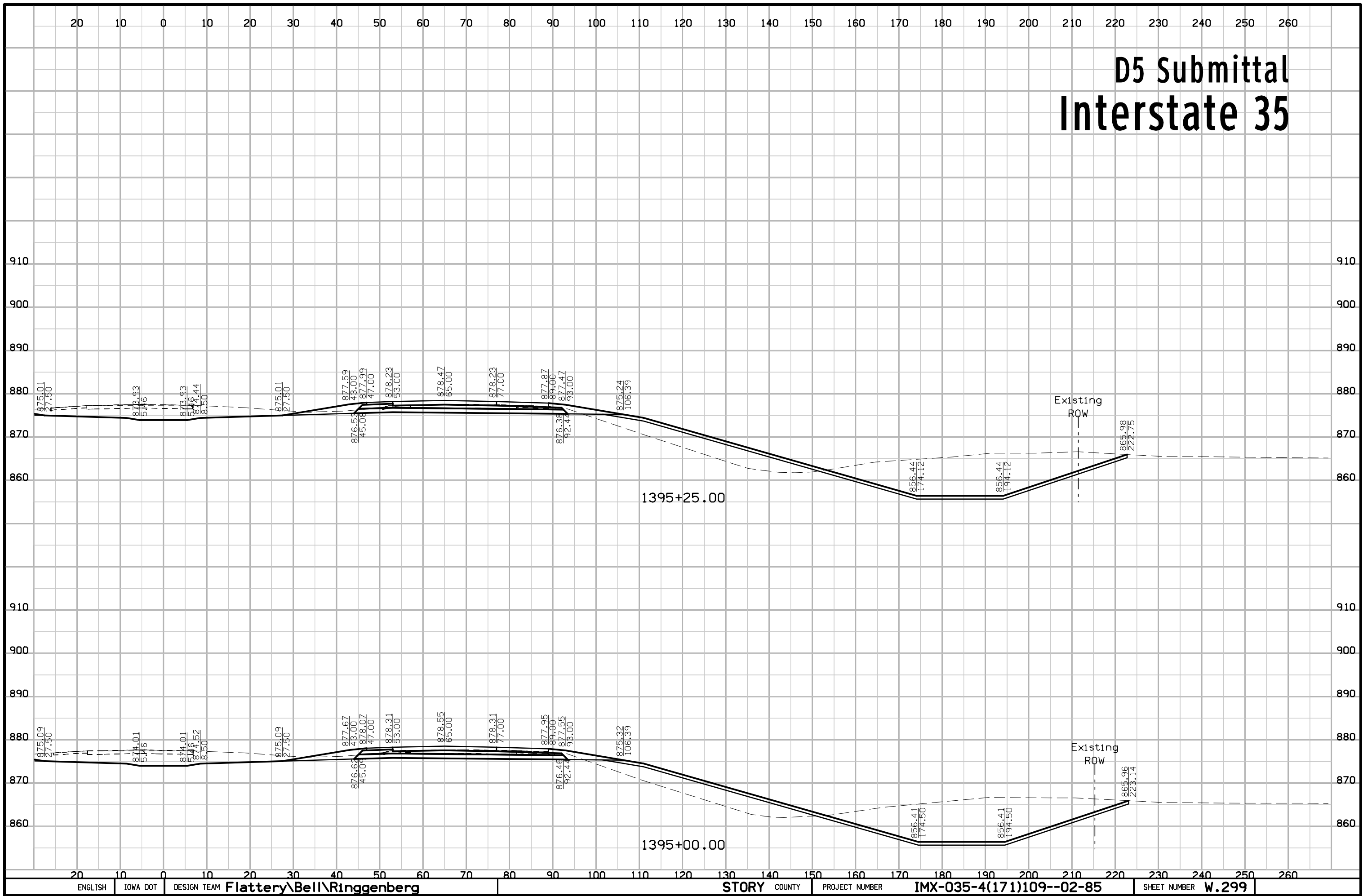


# D5 Submittal Interstate 35

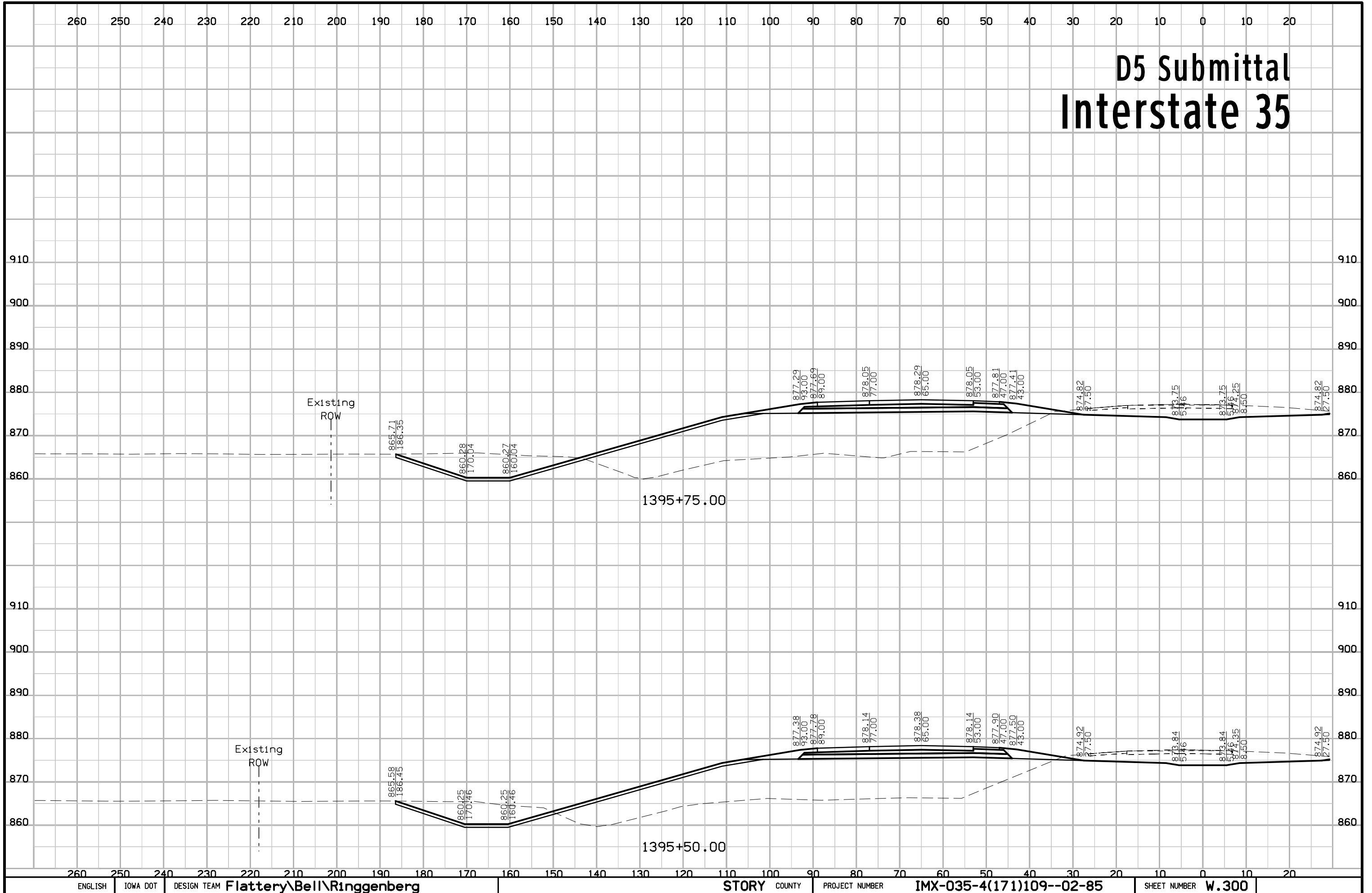




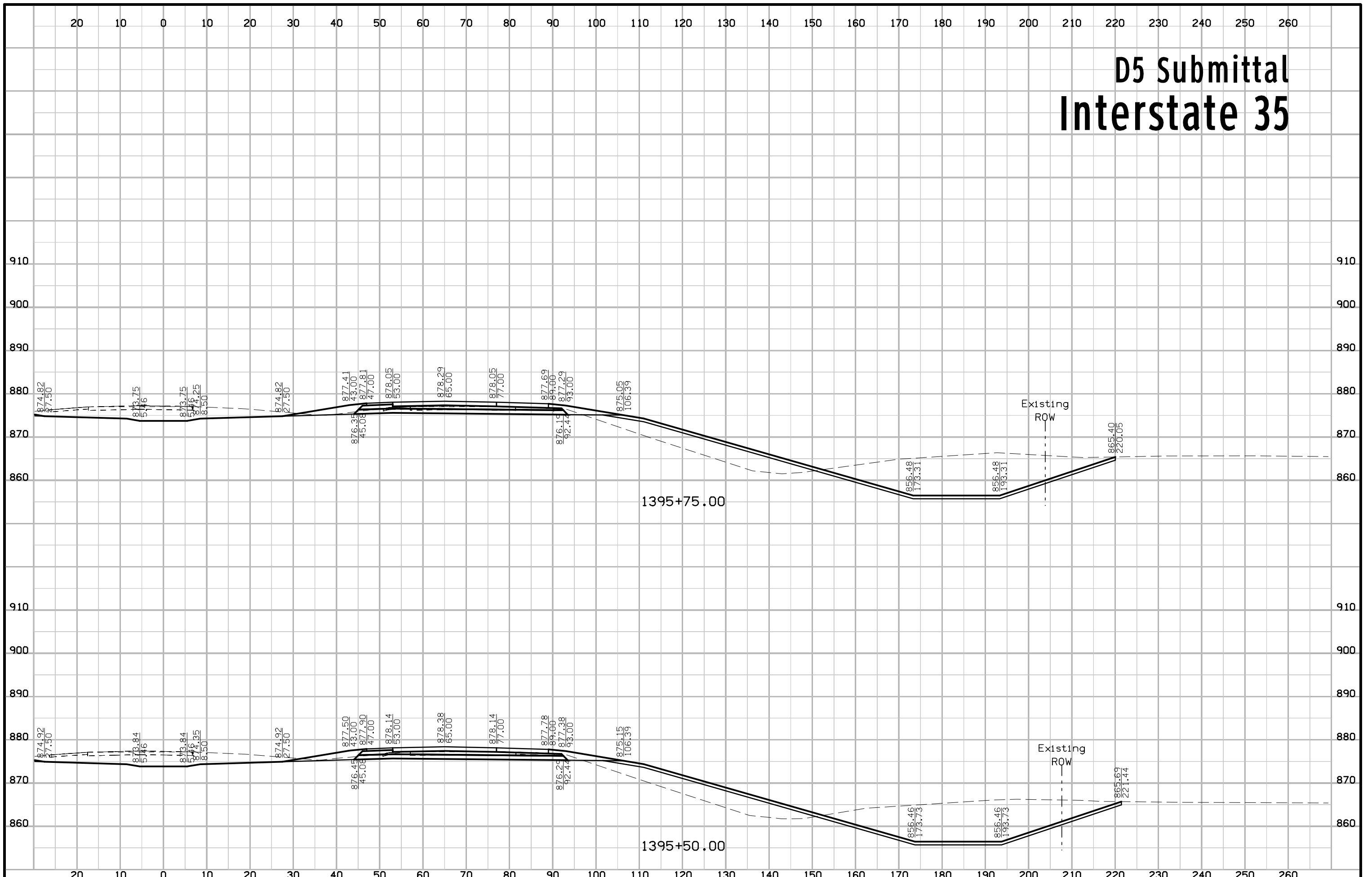
# D5 Submittal Interstate 35



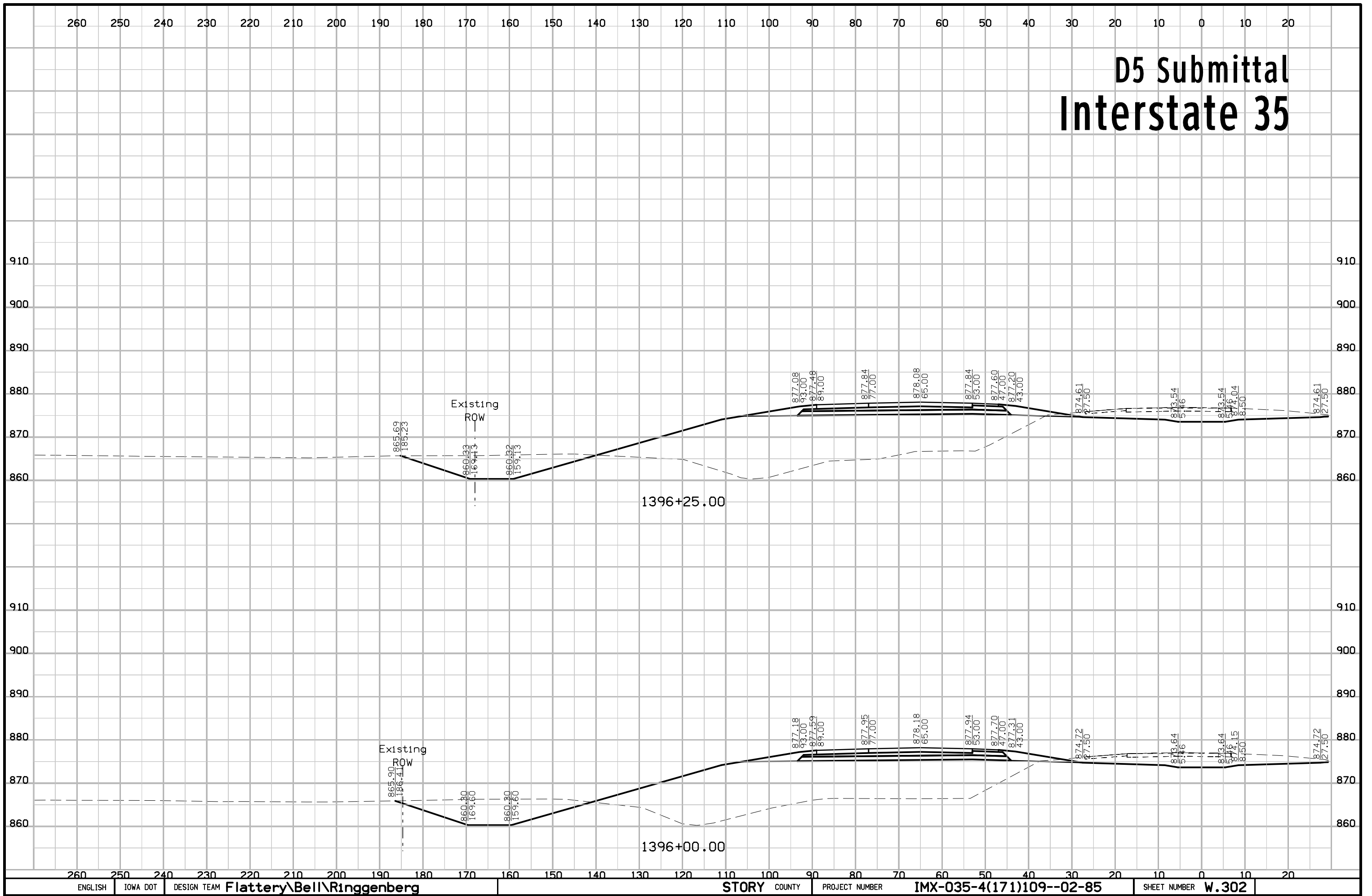
# D5 Submittal Interstate 35



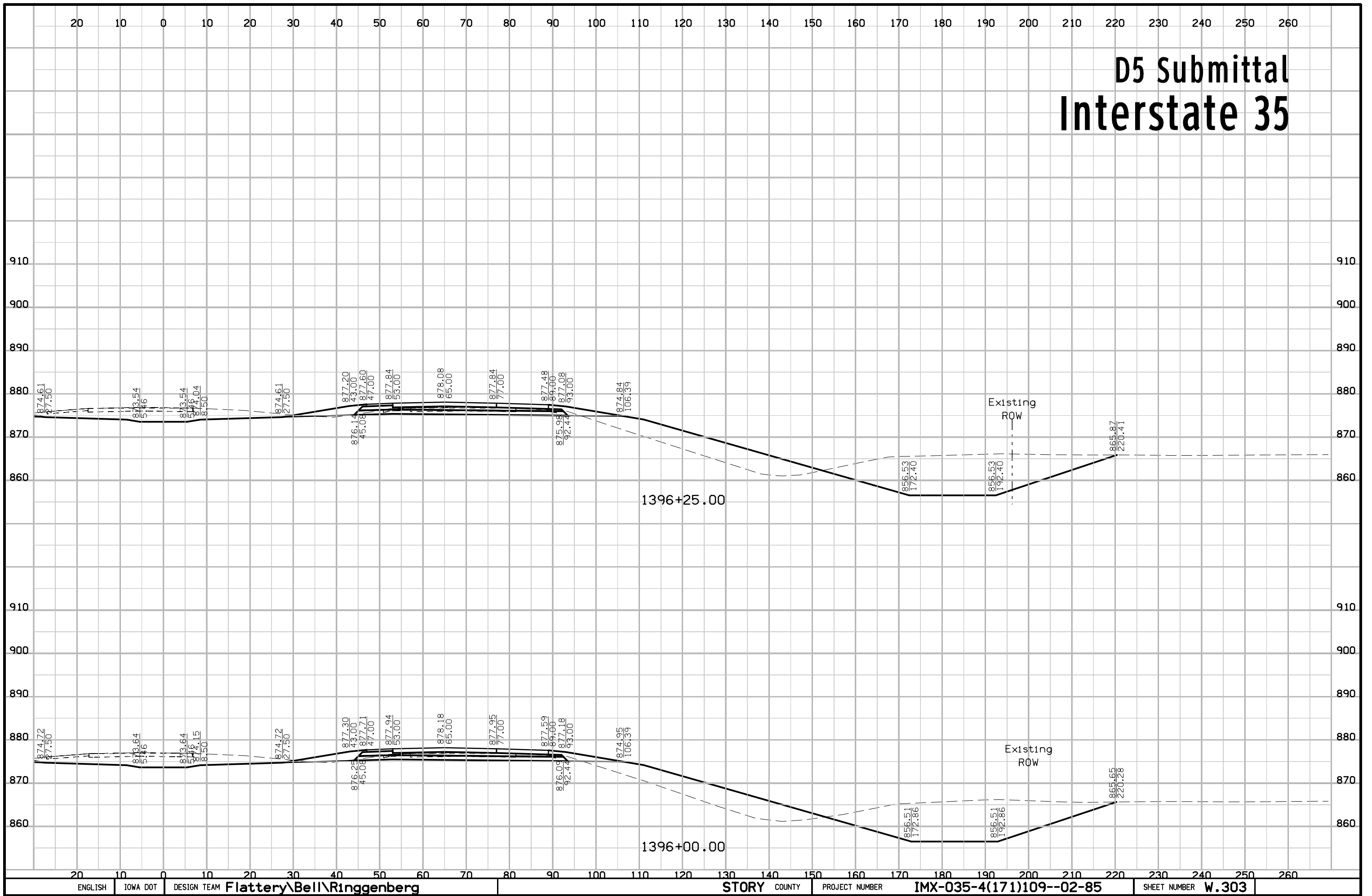
# D5 Submittal Interstate 35



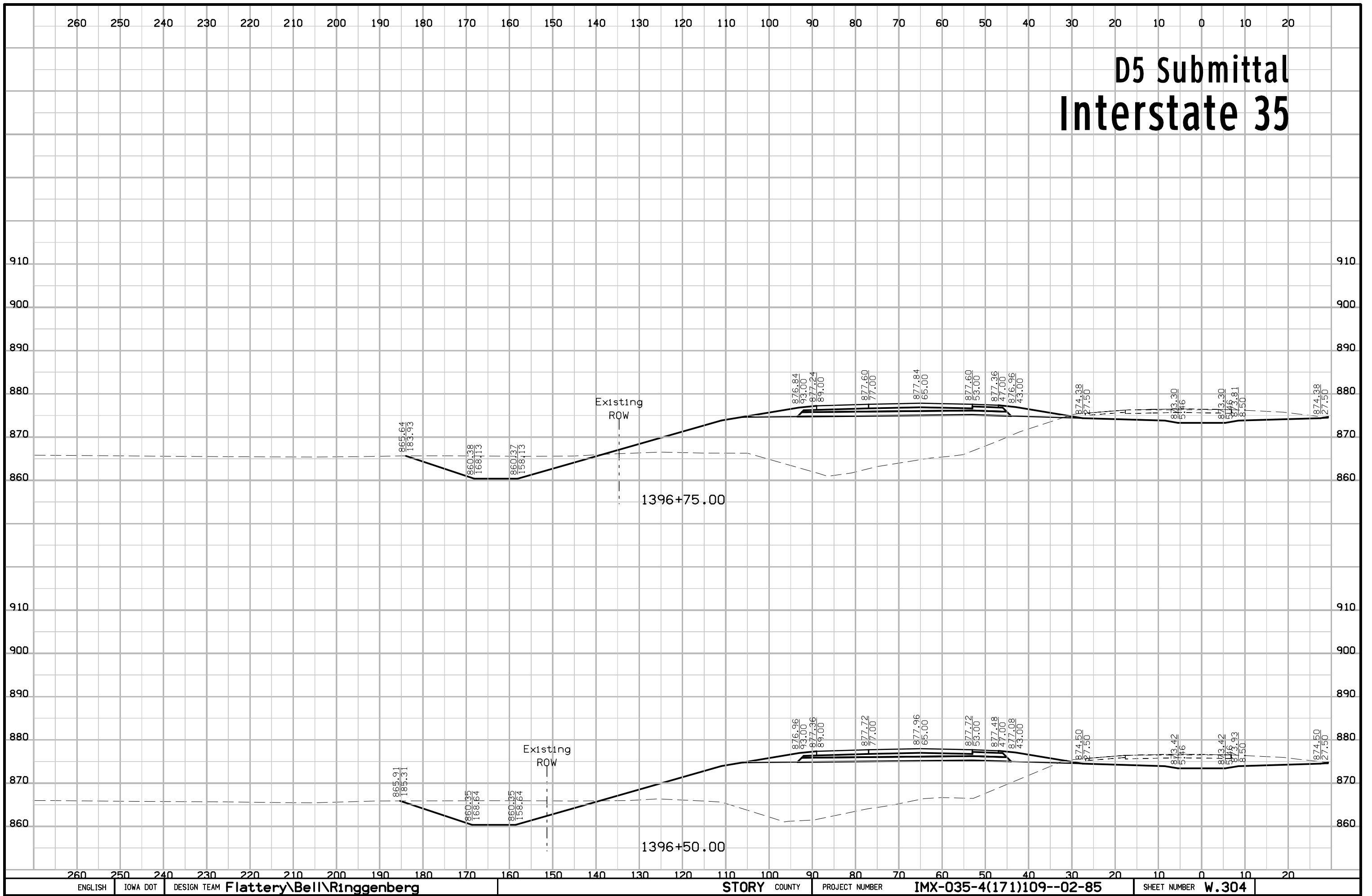
# D5 Submittal Interstate 35



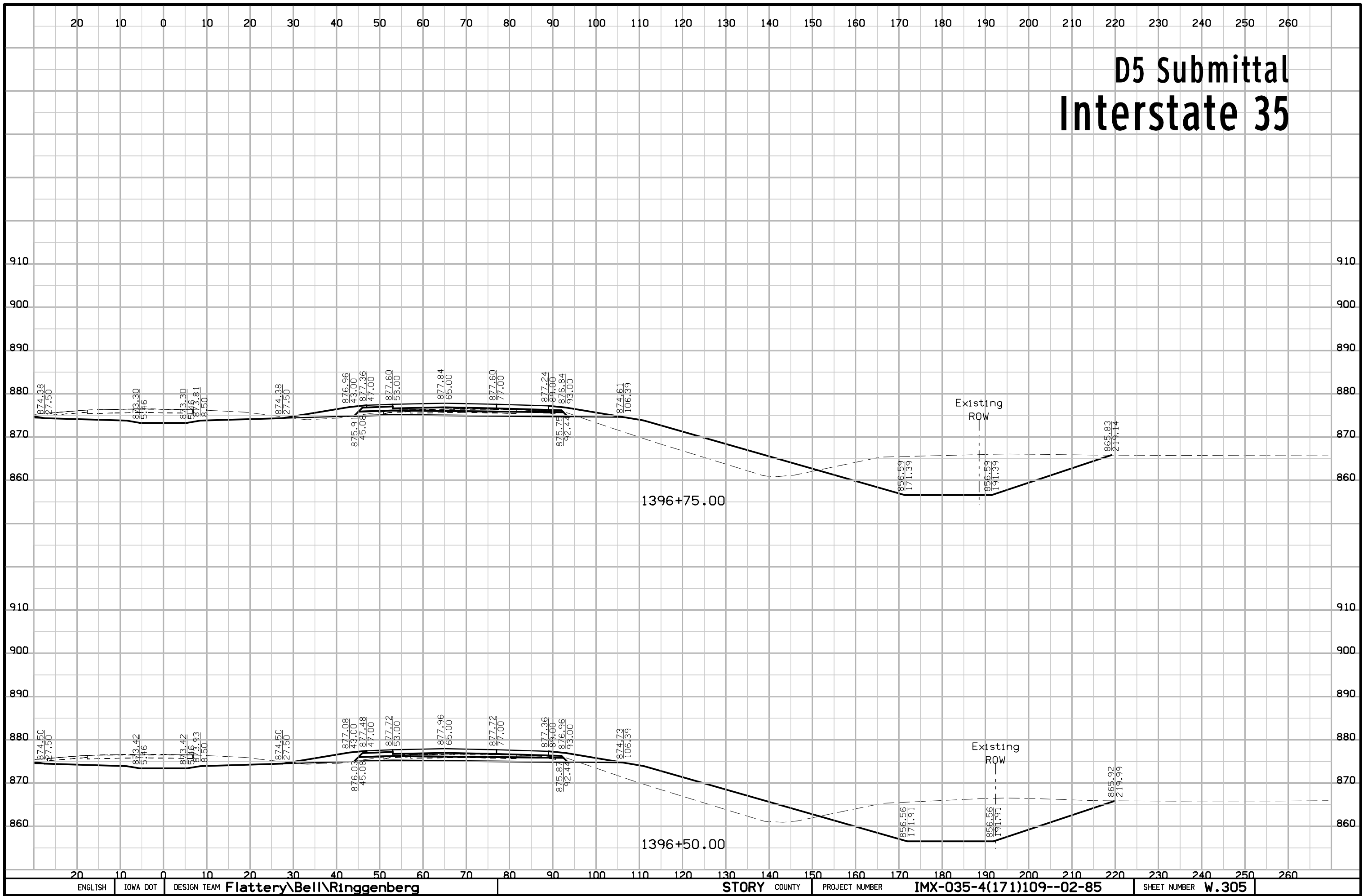
# D5 Submittal Interstate 35



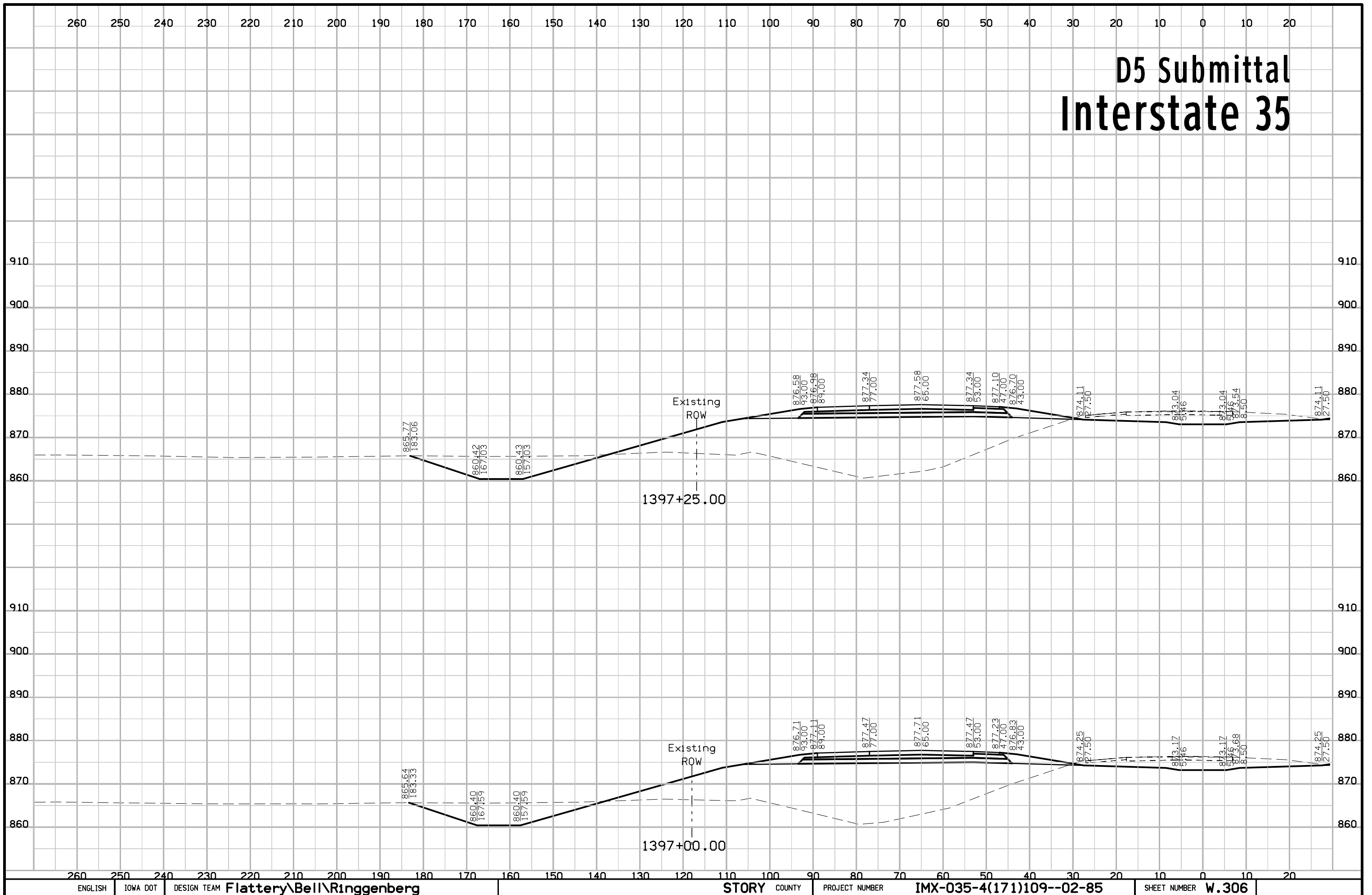
# D5 Submittal Interstate 35



# D5 Submittal Interstate 35

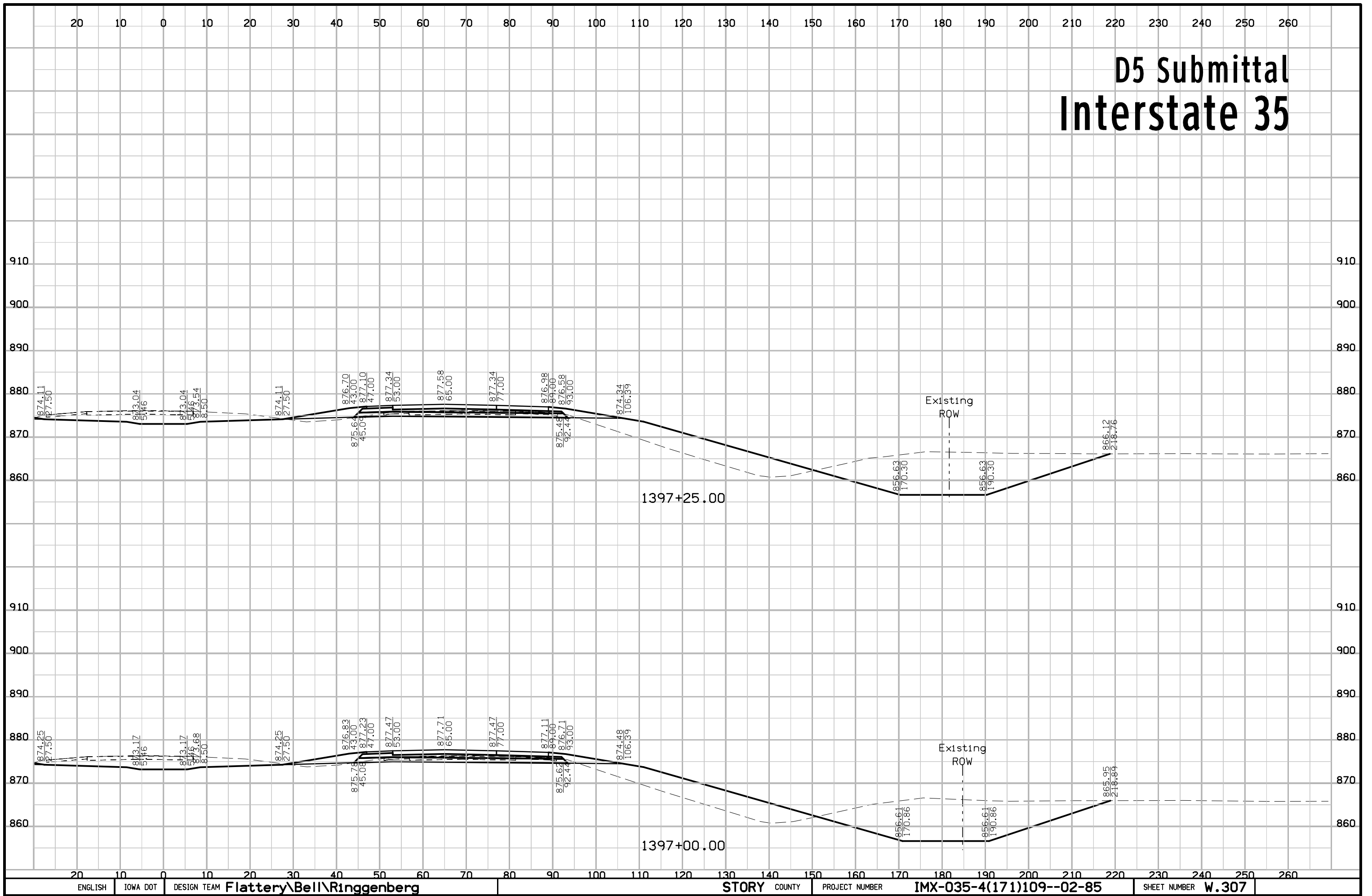


# D5 Submittal Interstate 35

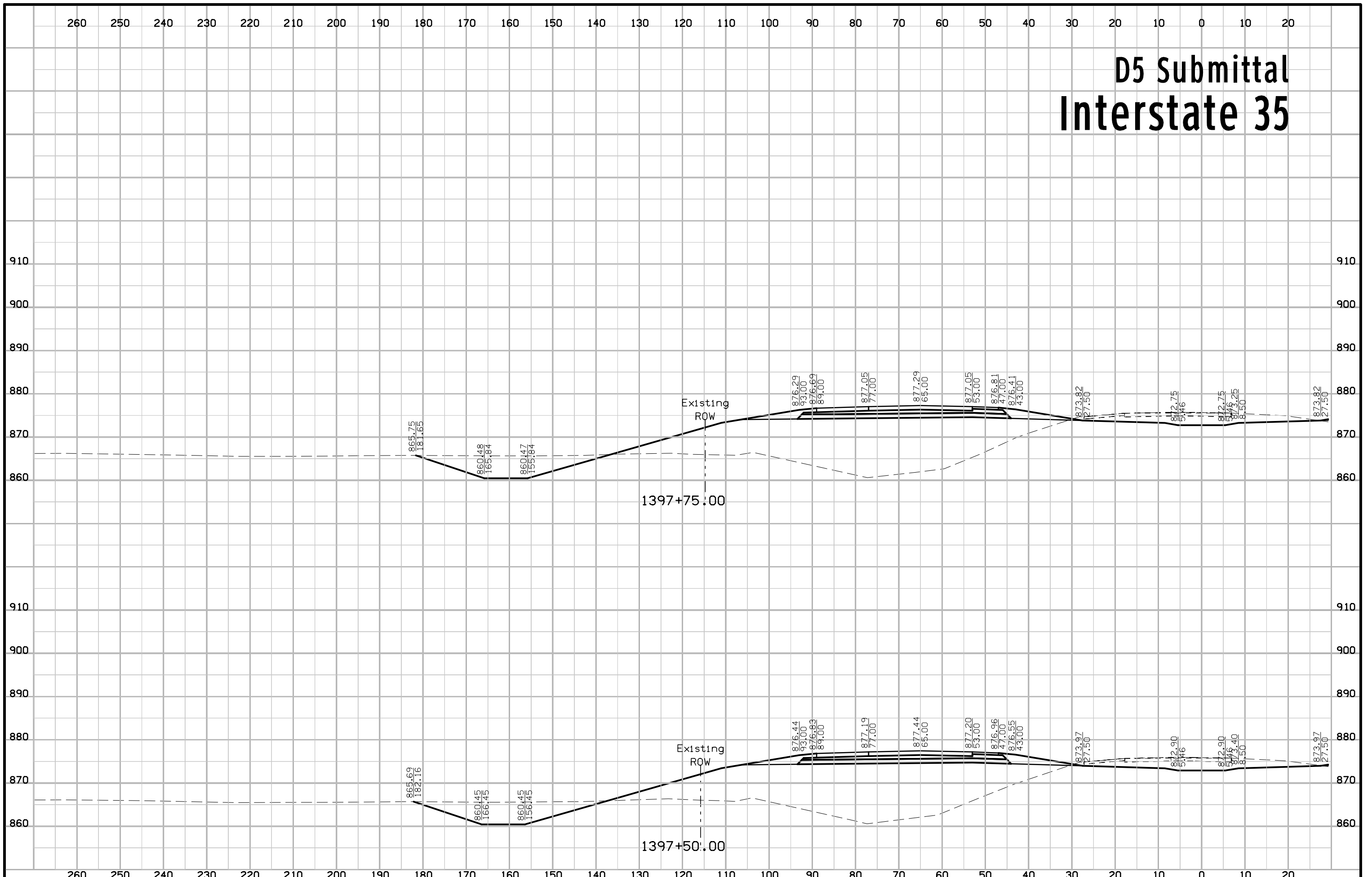




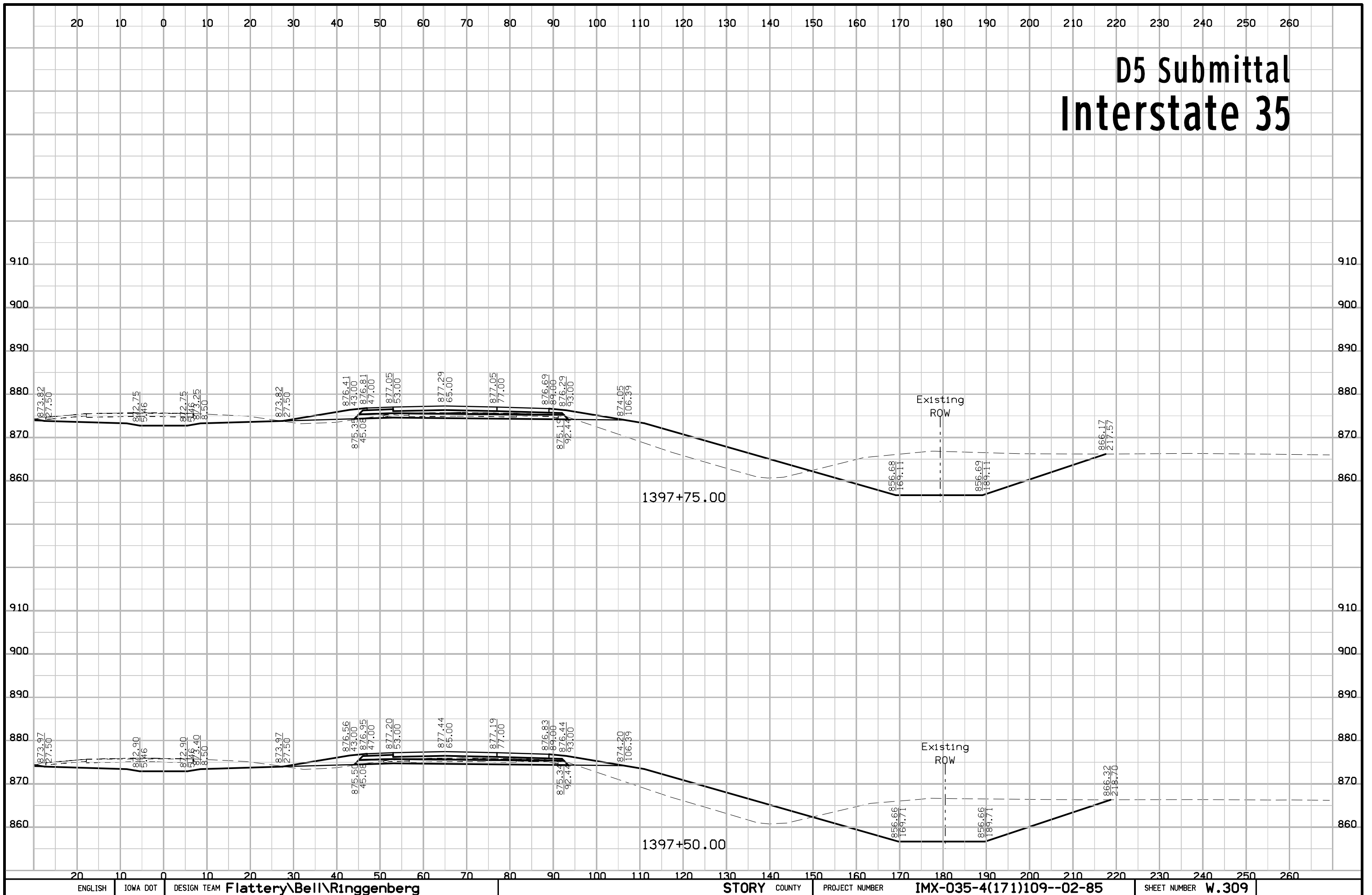
# D5 Submittal Interstate 35



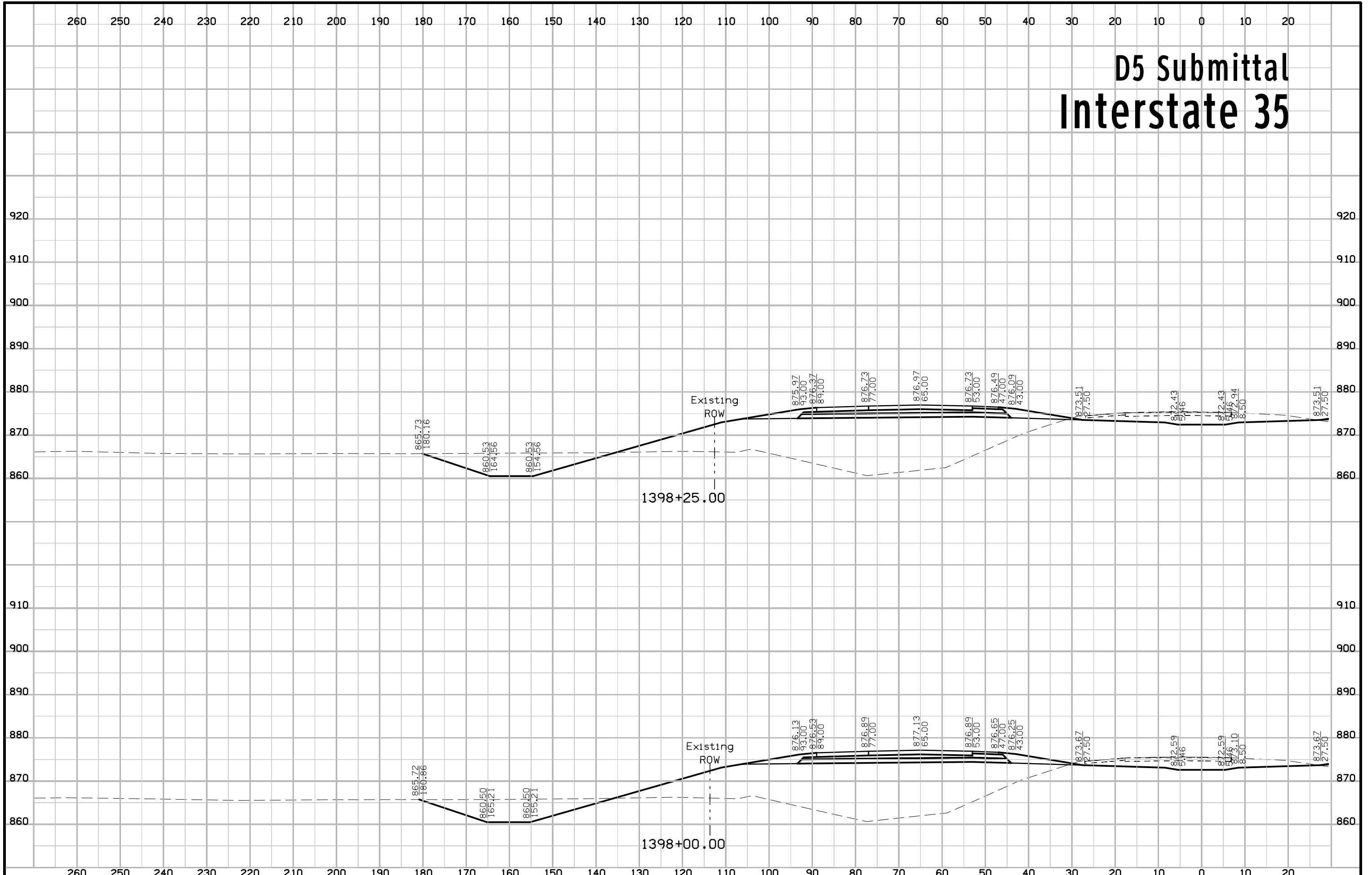
# D5 Submittal Interstate 35



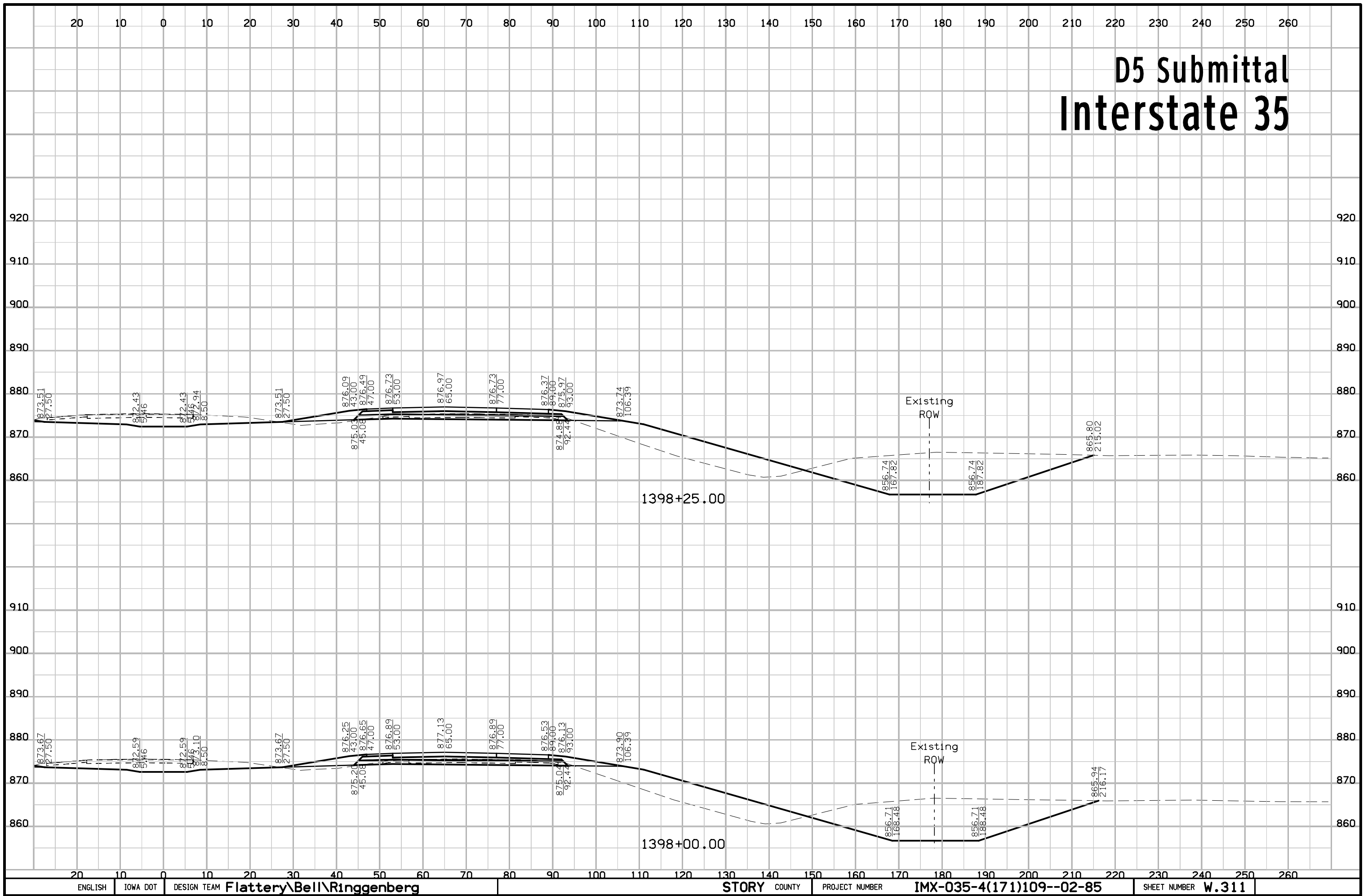
# D5 Submittal Interstate 35



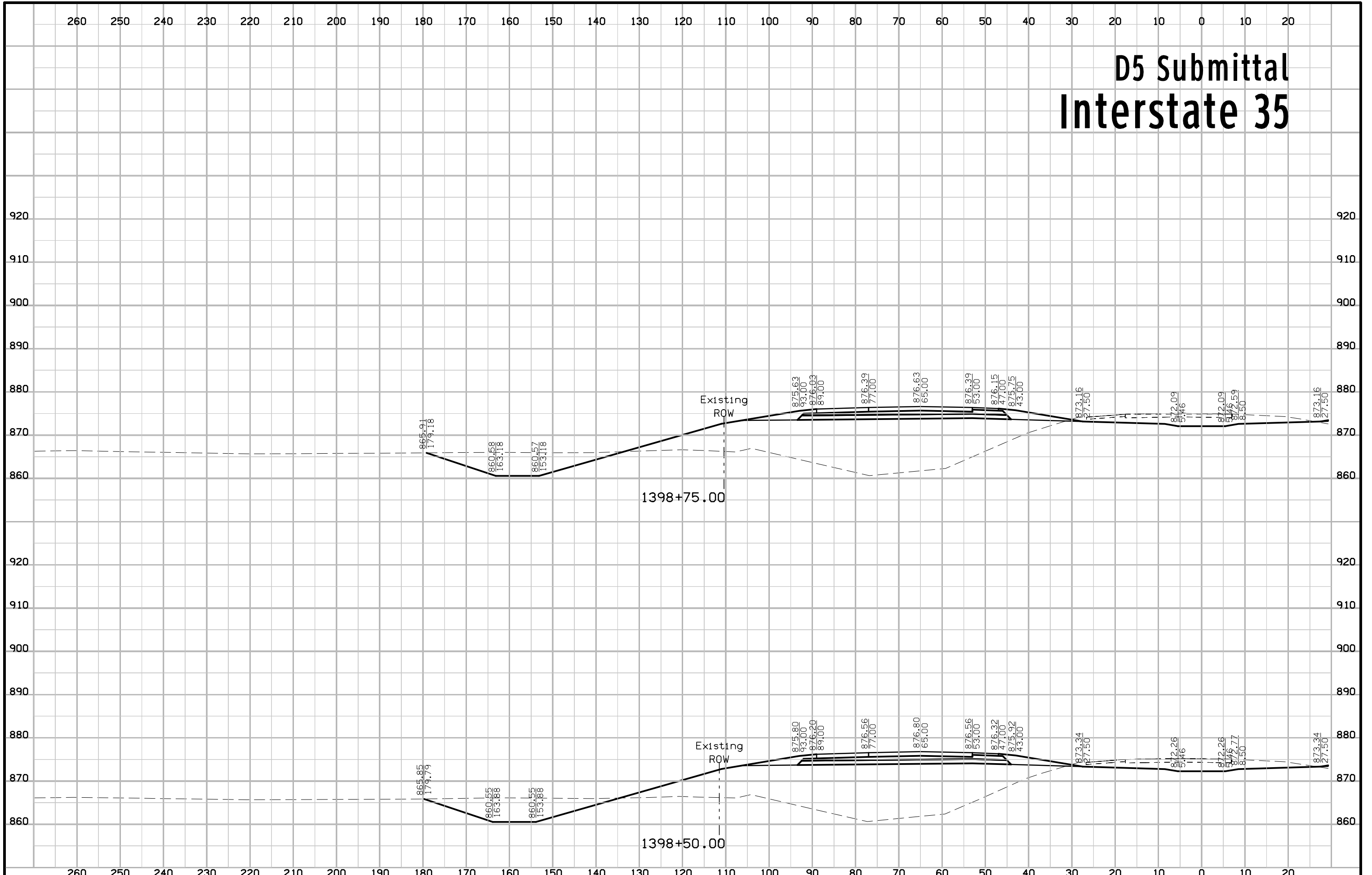
# D5 Submittal Interstate 35



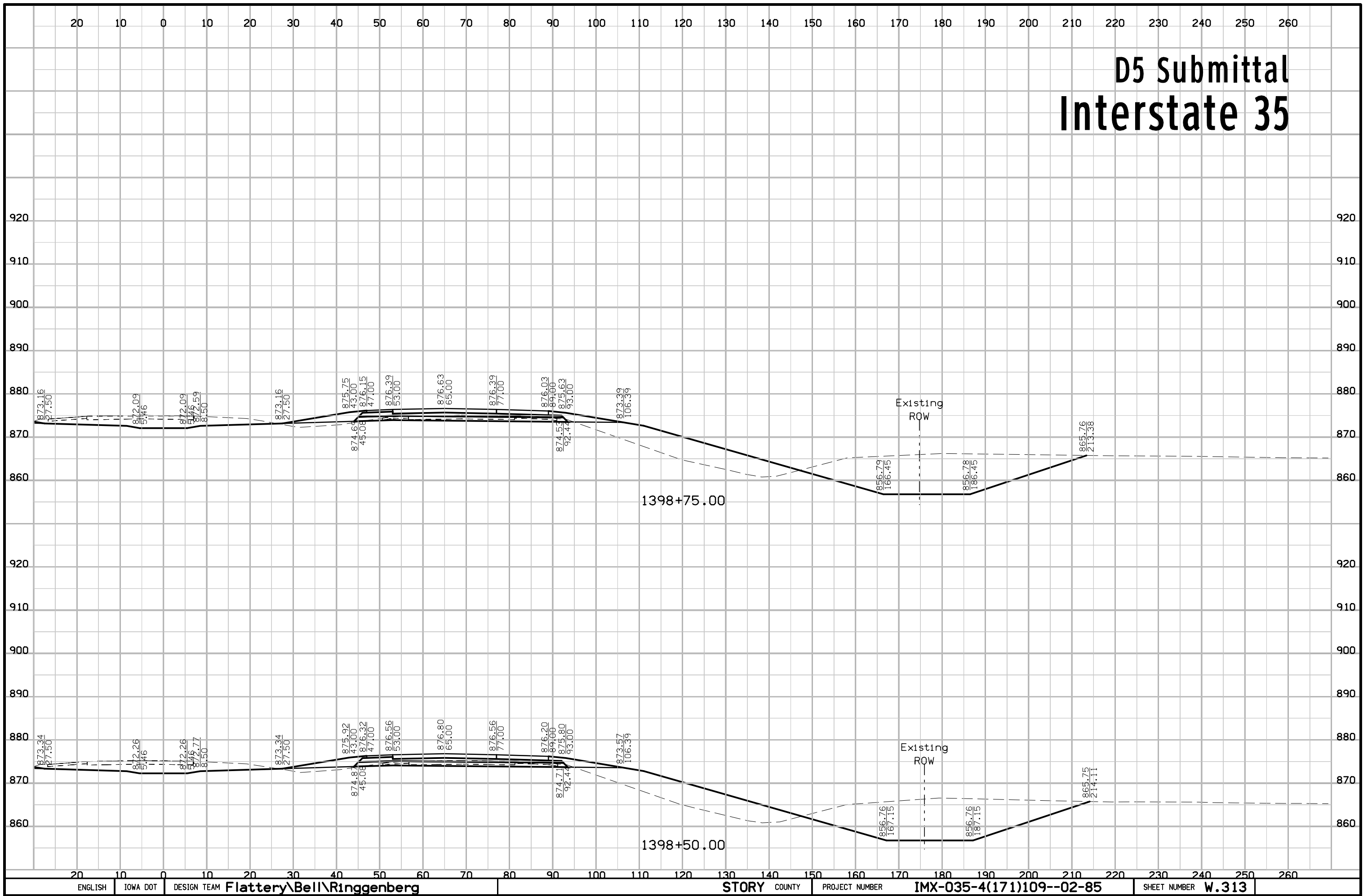
# D5 Submittal Interstate 35



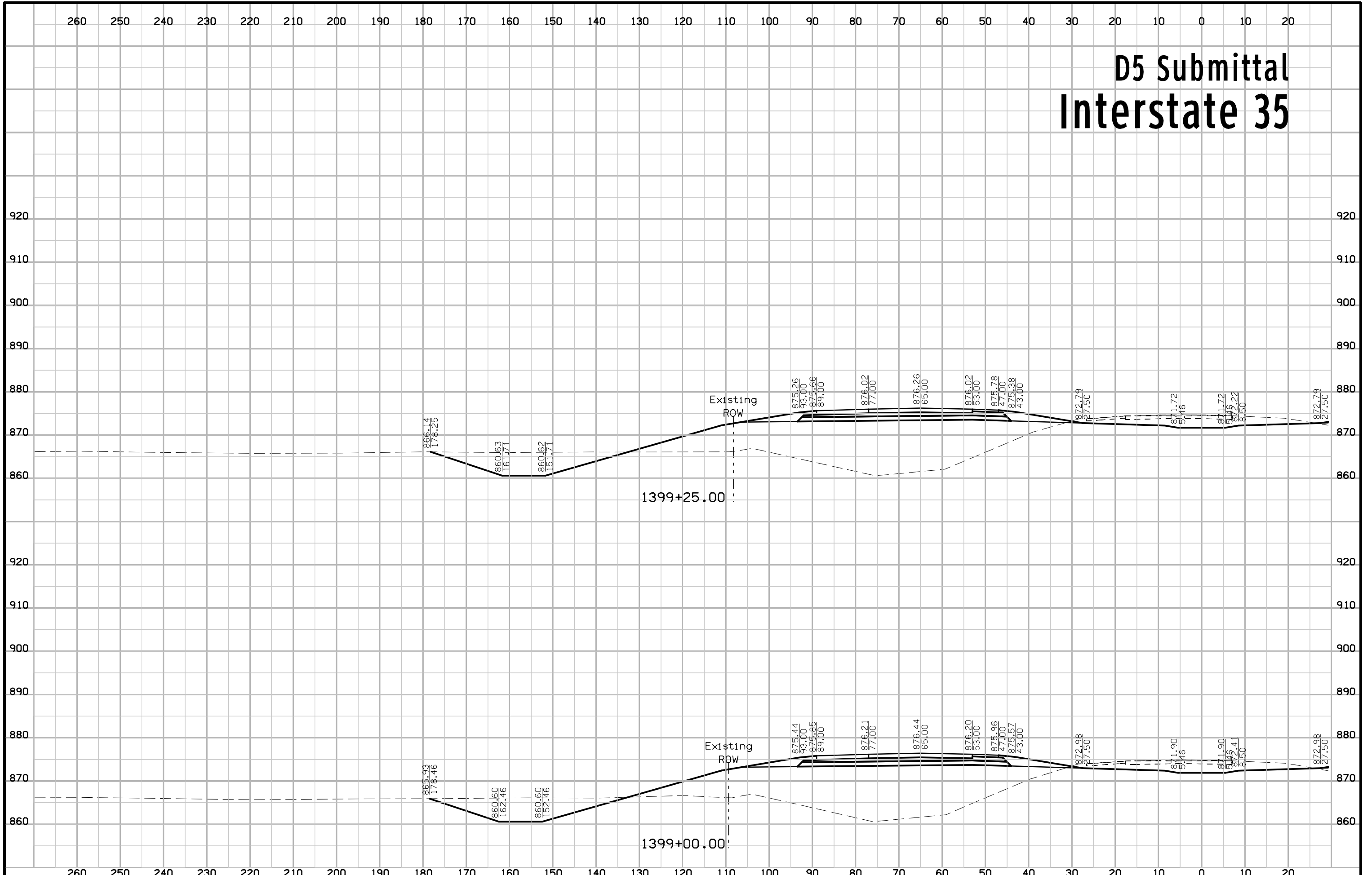
# D5 Submittal Interstate 35



# D5 Submittal Interstate 35

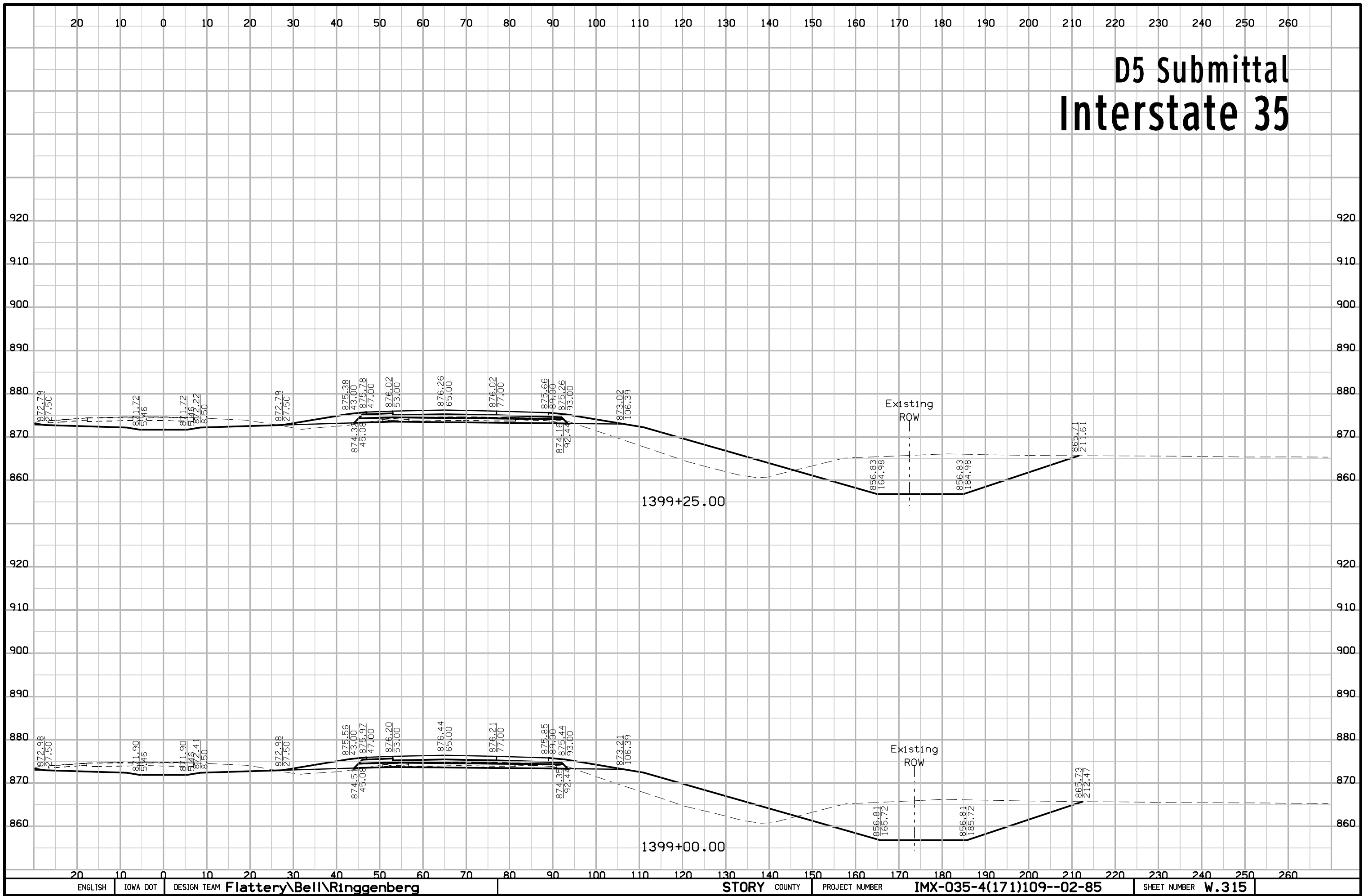


# D5 Submittal Interstate 35

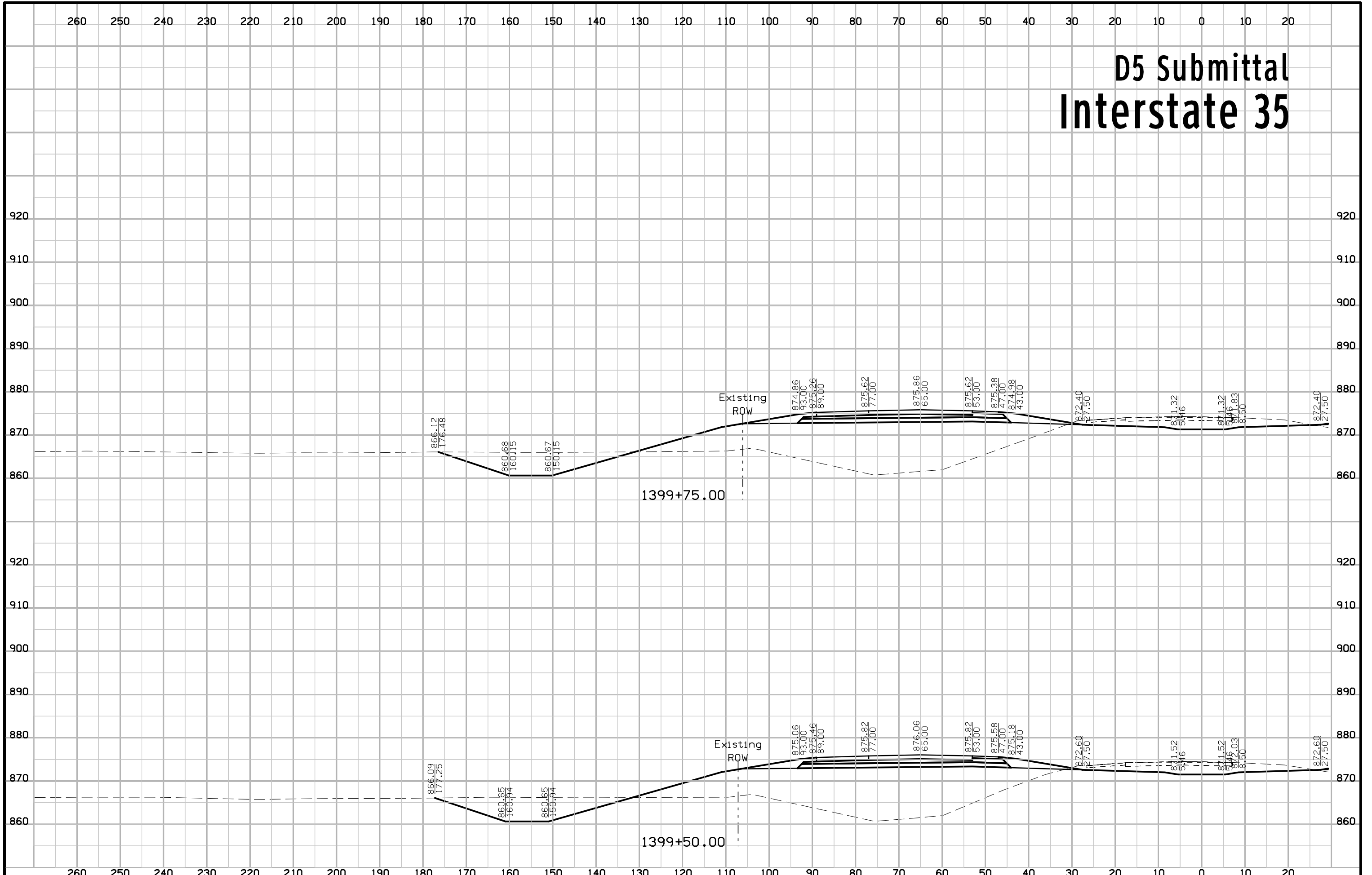




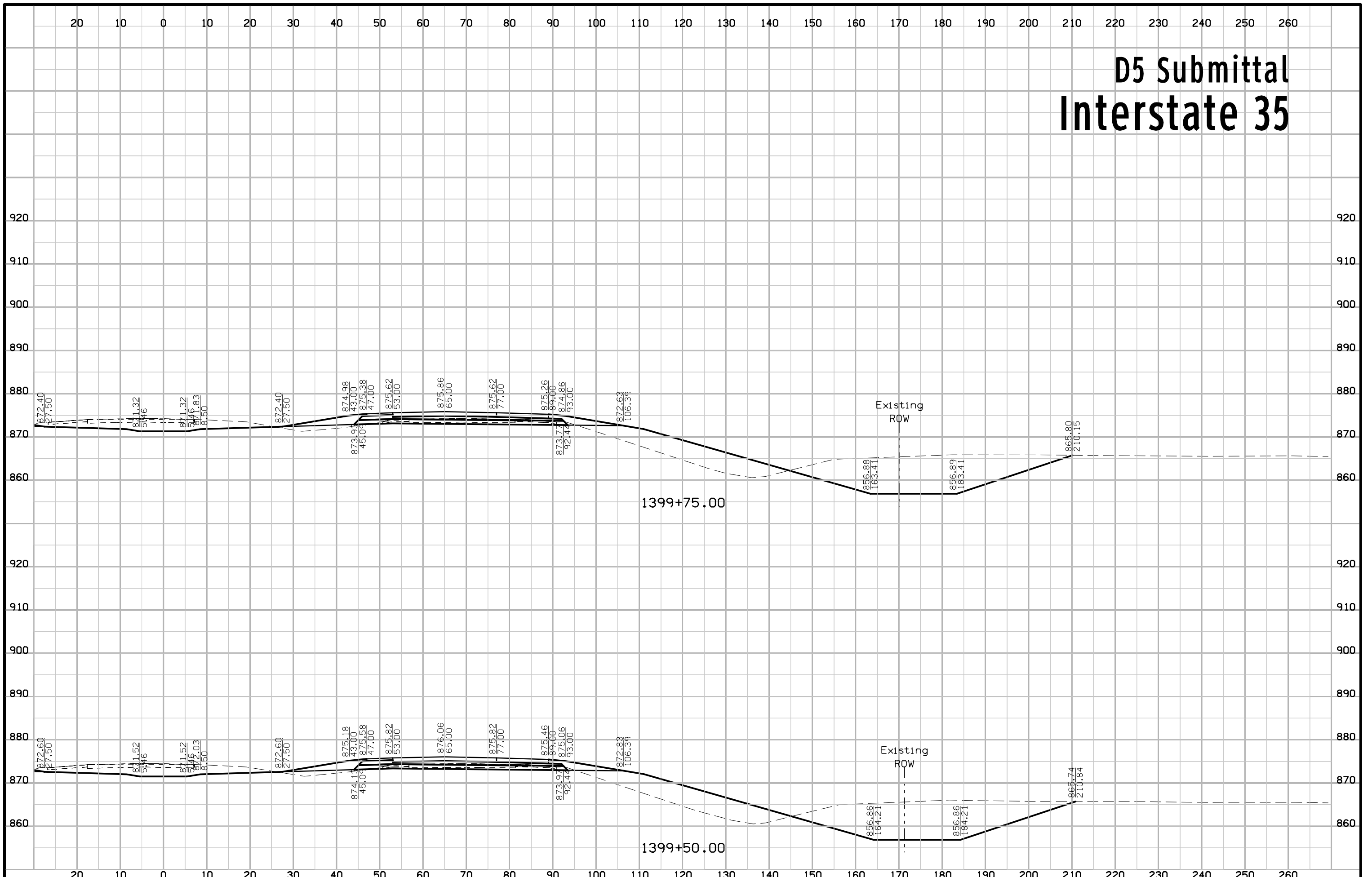
# D5 Submittal Interstate 35



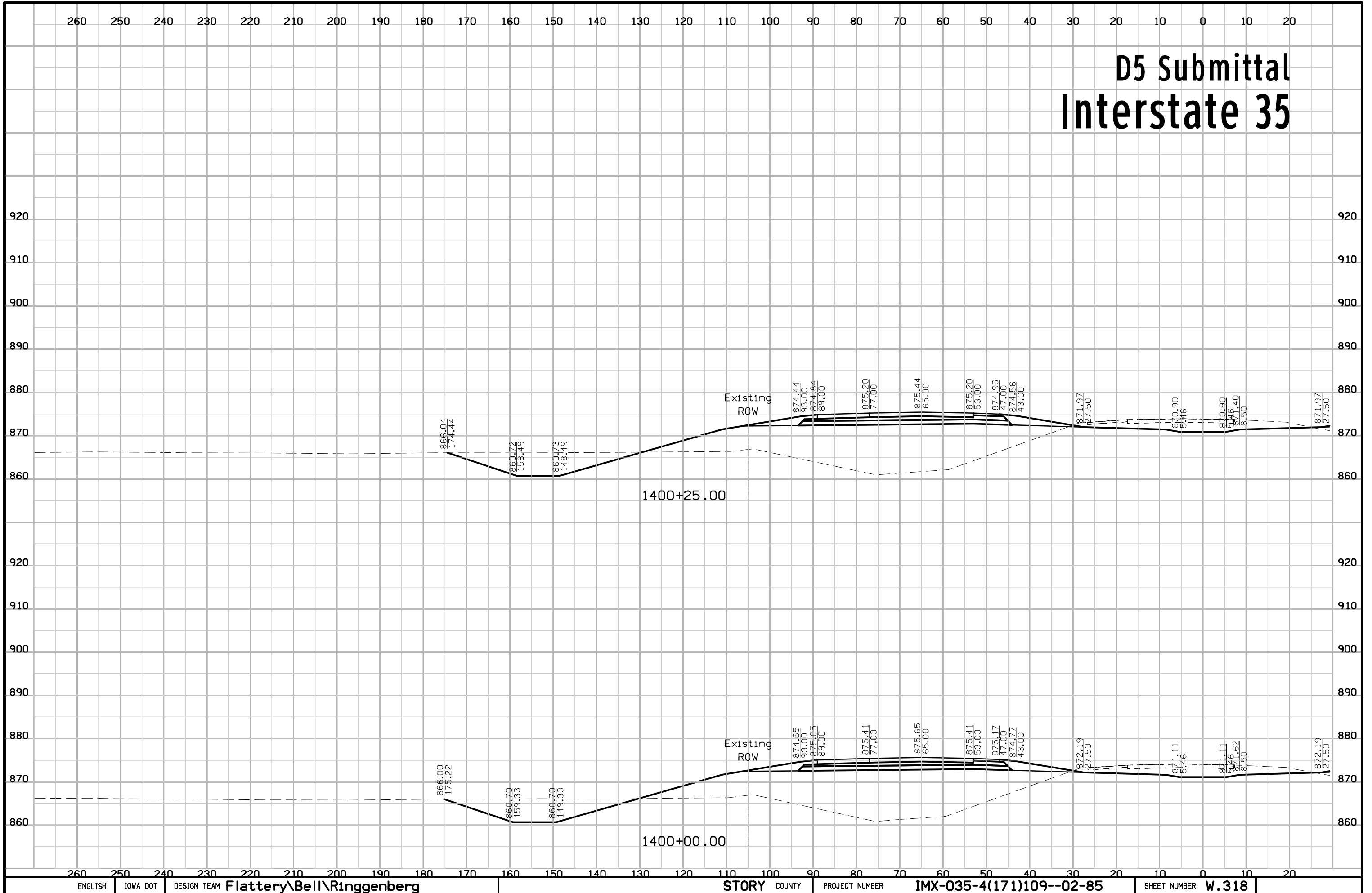
# D5 Submittal Interstate 35



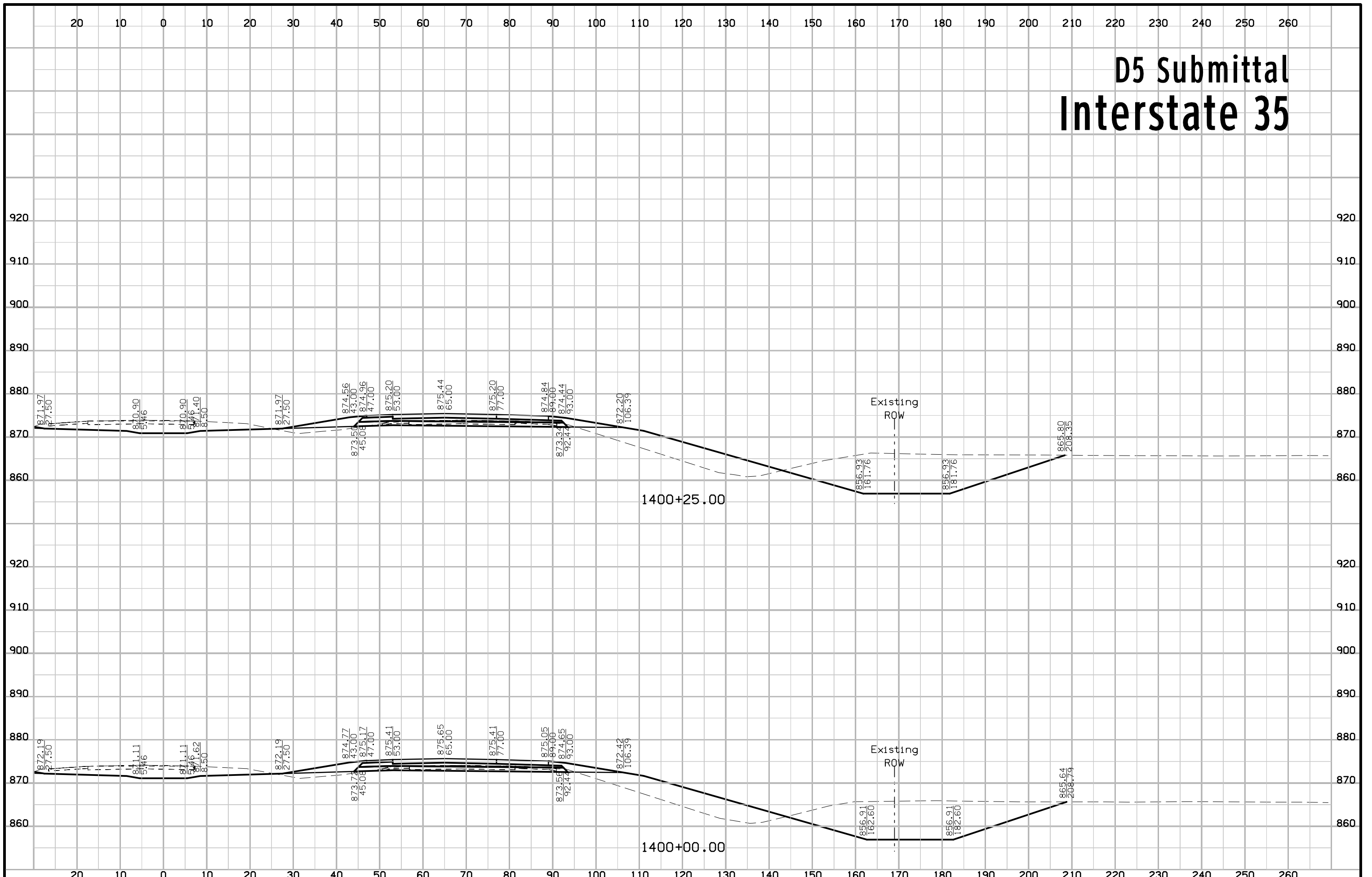
# D5 Submittal Interstate 35



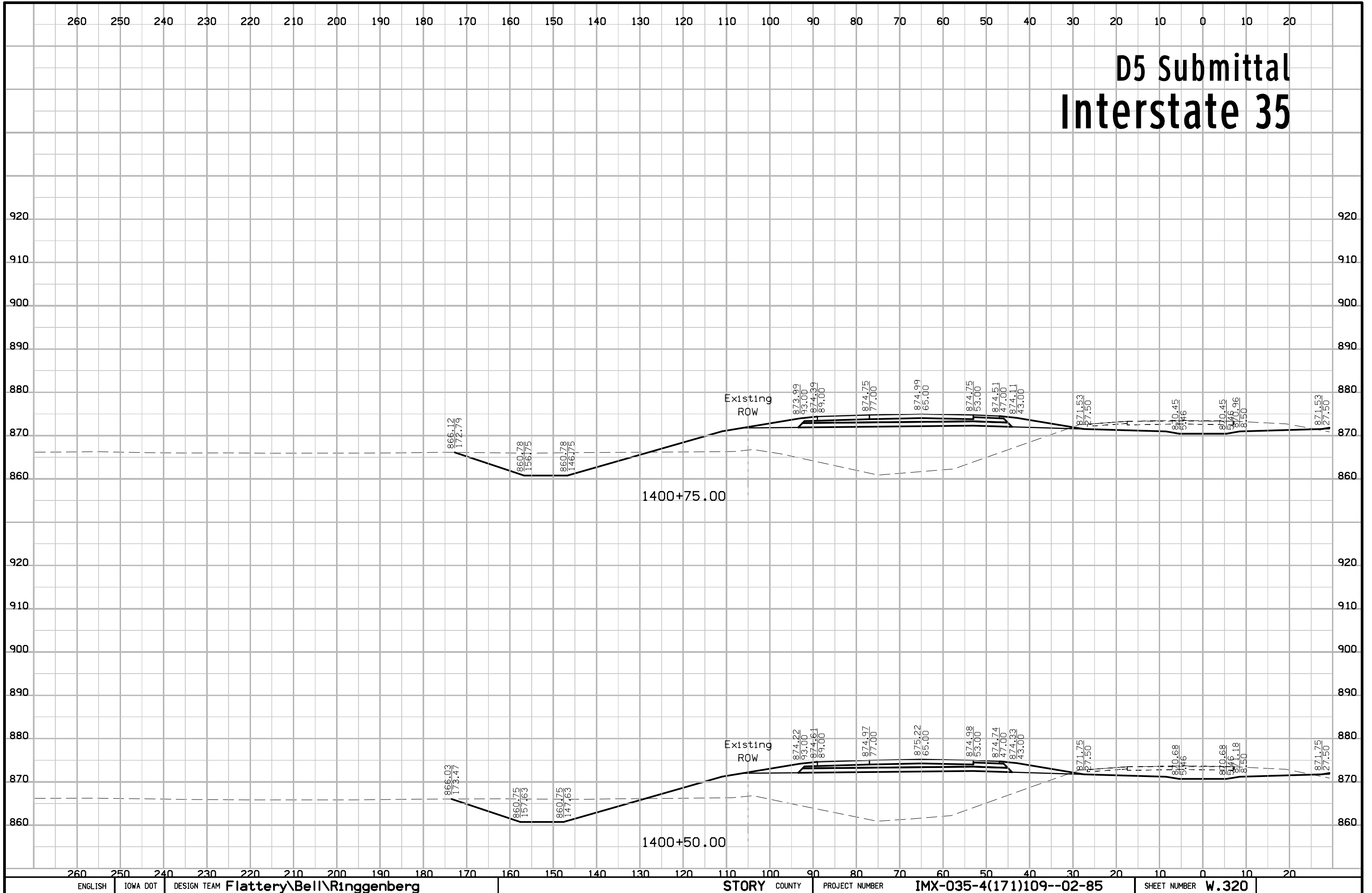
# D5 Submittal Interstate 35



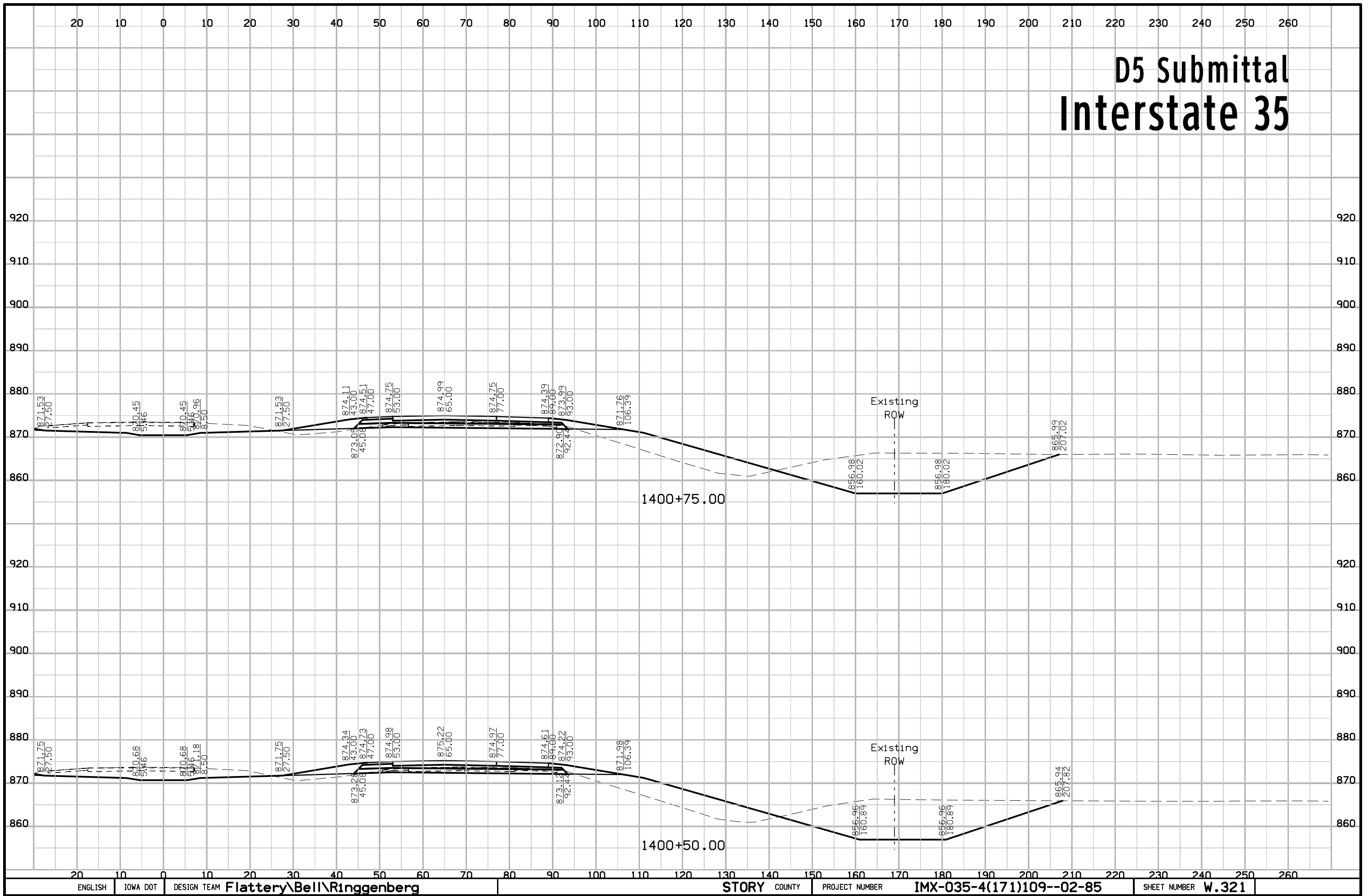
# D5 Submittal Interstate 35



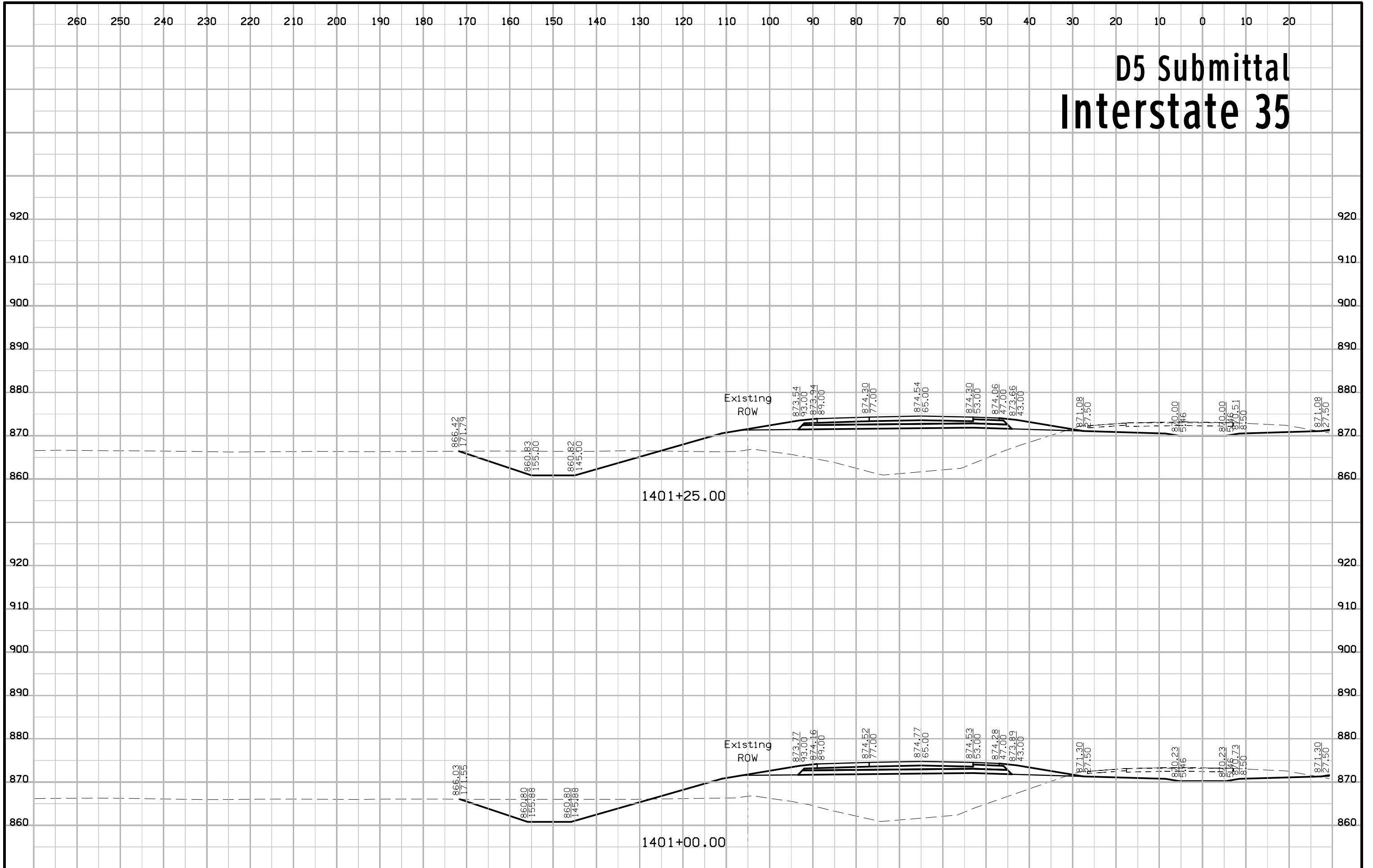
# D5 Submittal Interstate 35



# D5 Submittal Interstate 35

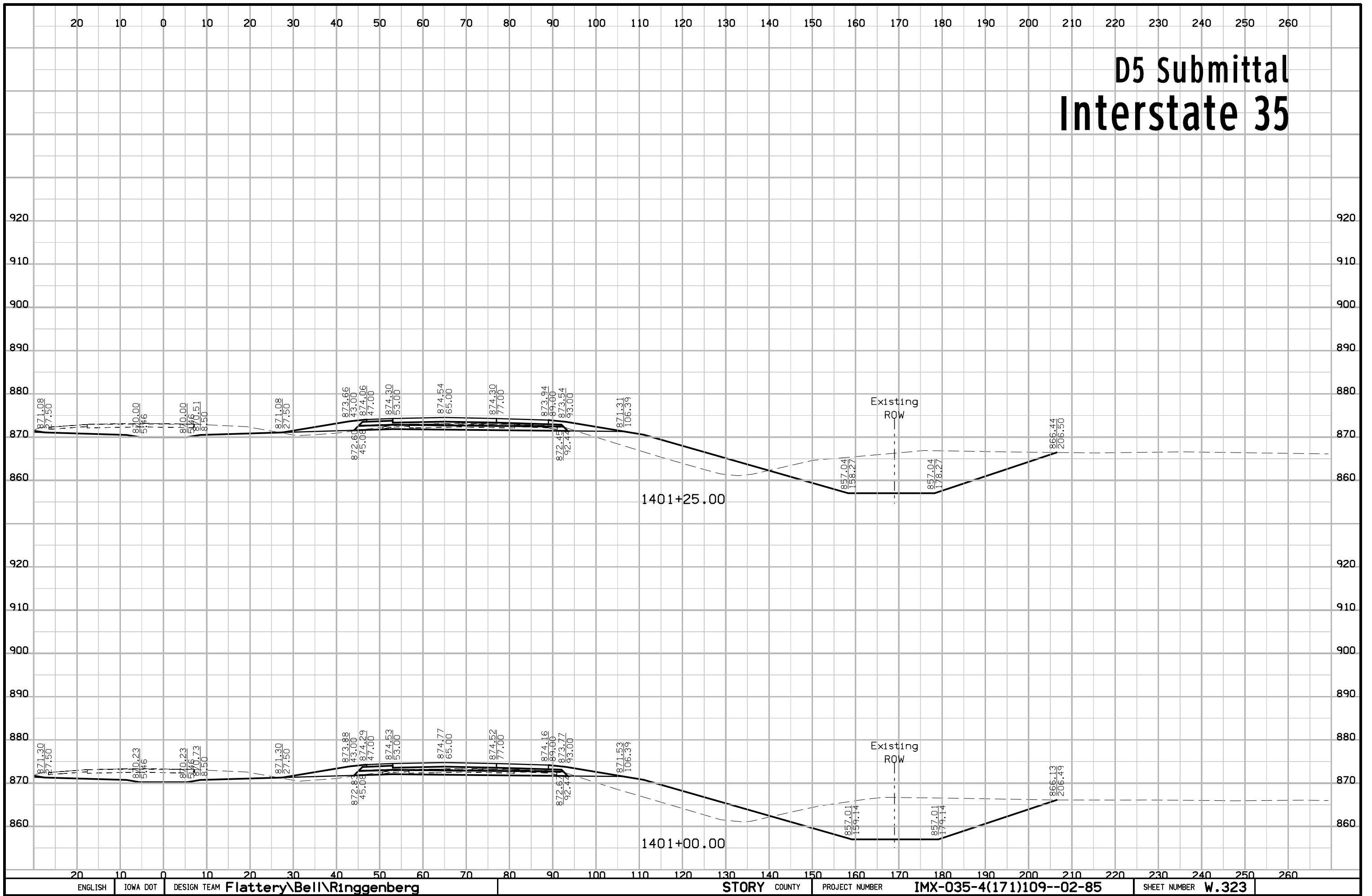


# D5 Submittal Interstate 35

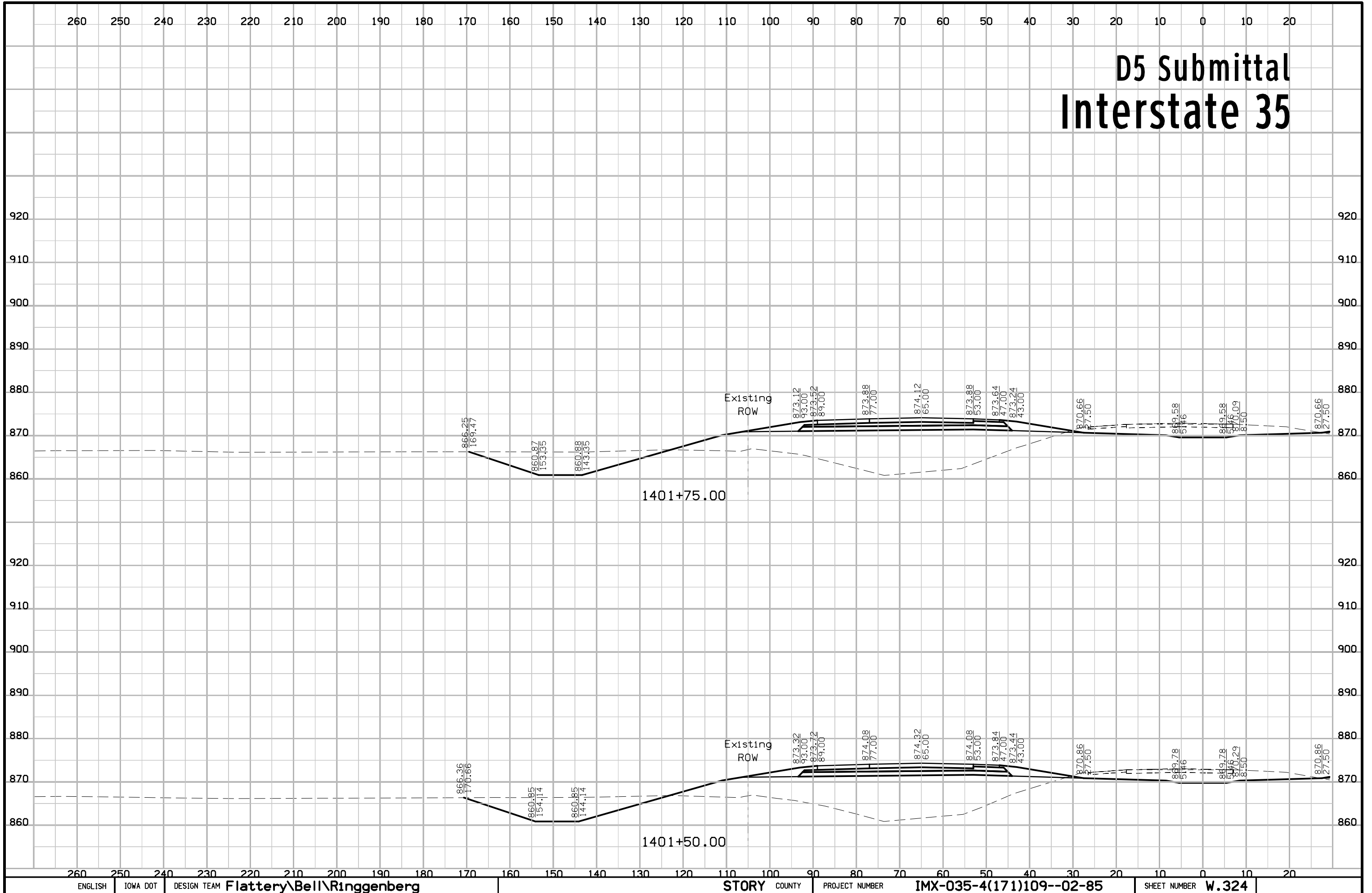




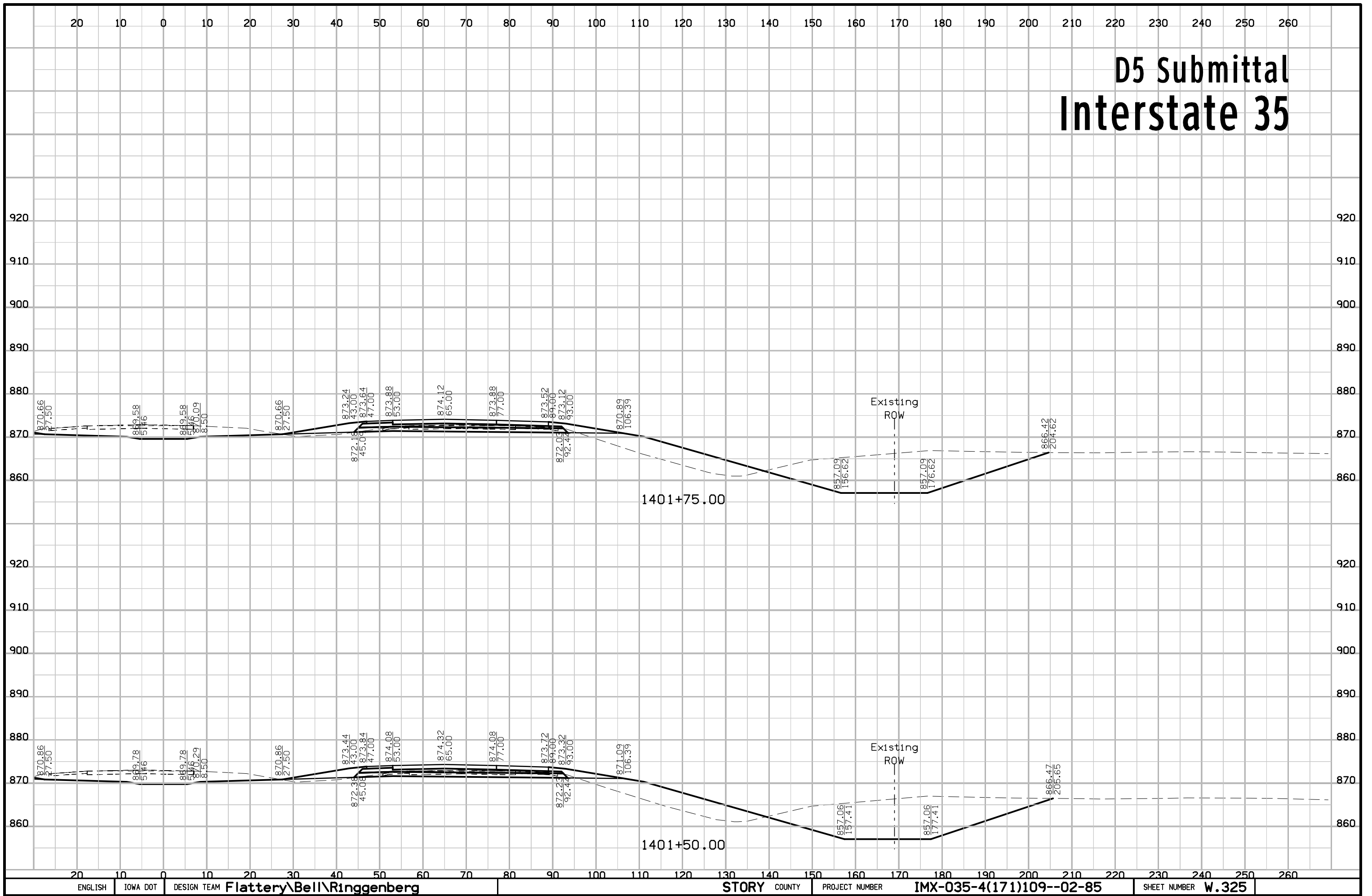
# D5 Submittal Interstate 35



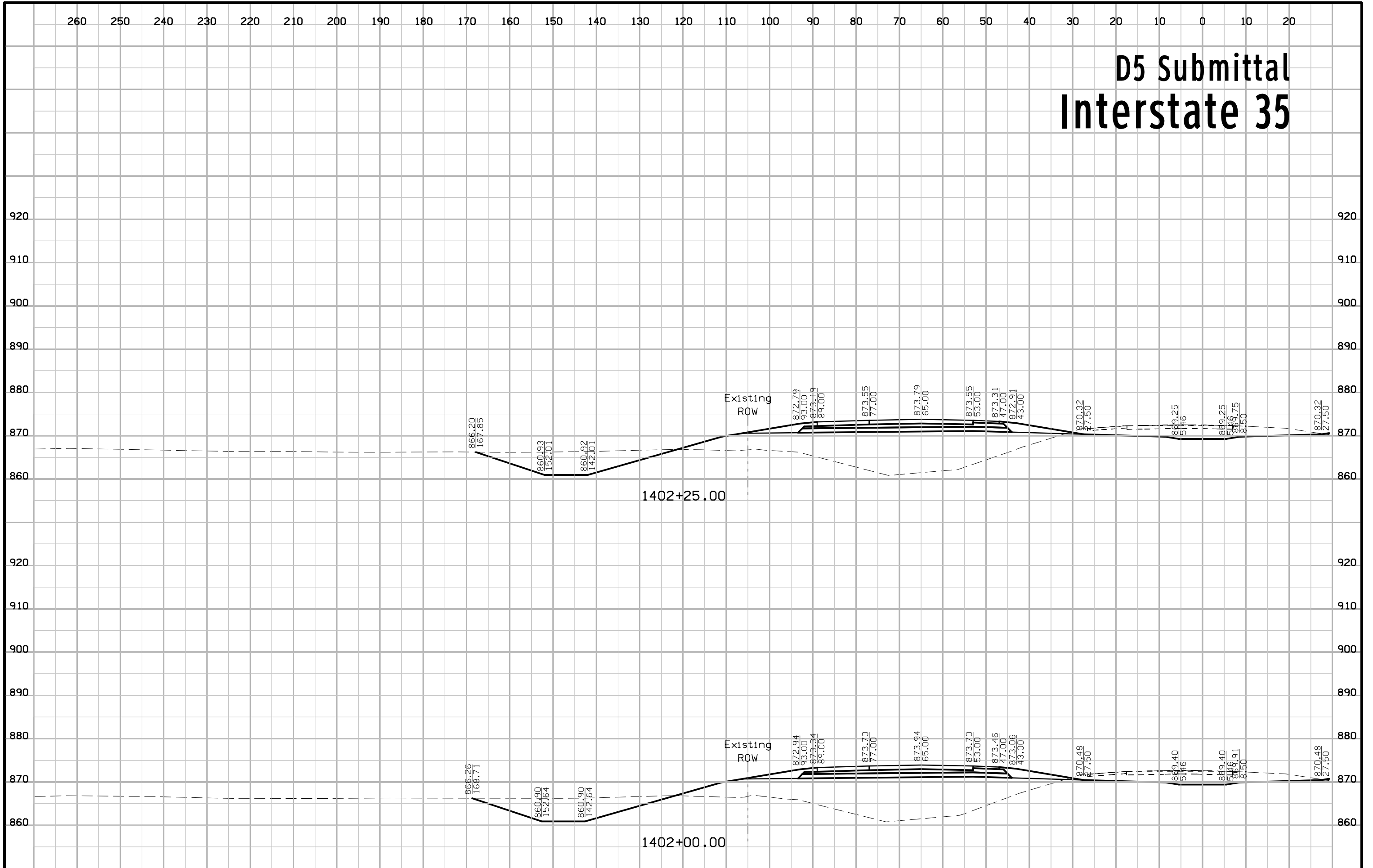
# D5 Submittal Interstate 35



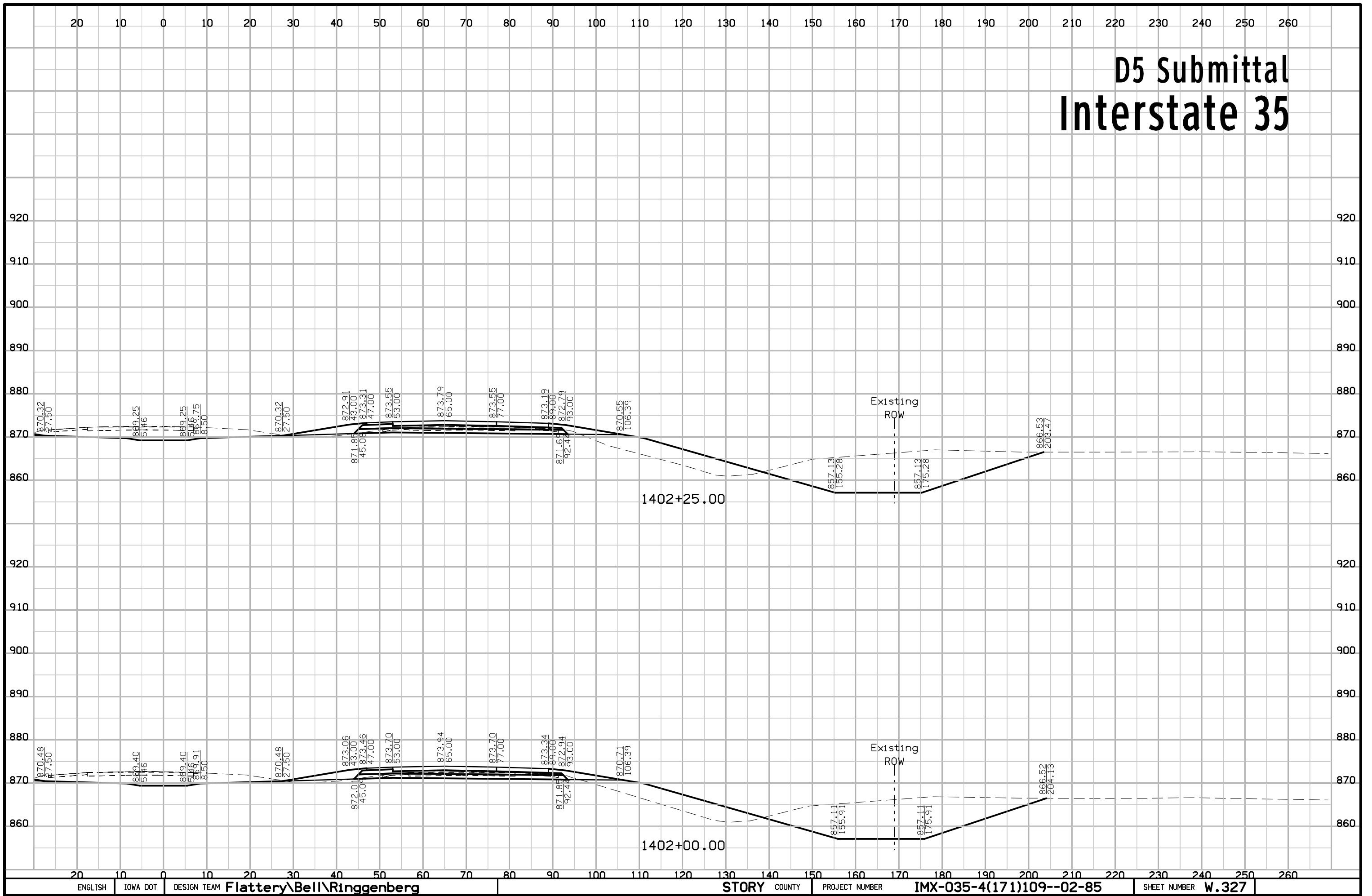
# D5 Submittal Interstate 35



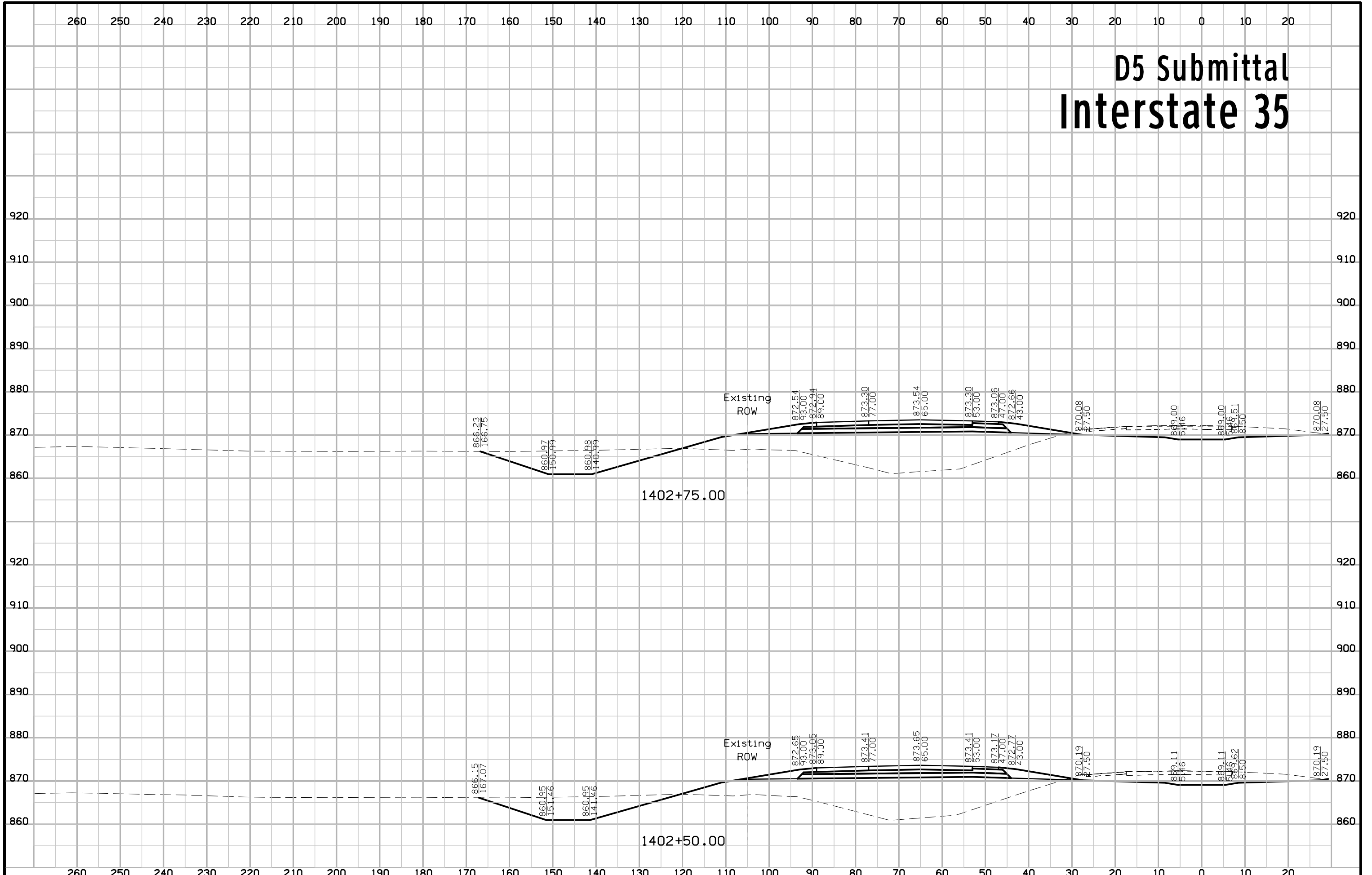
# D5 Submittal Interstate 35



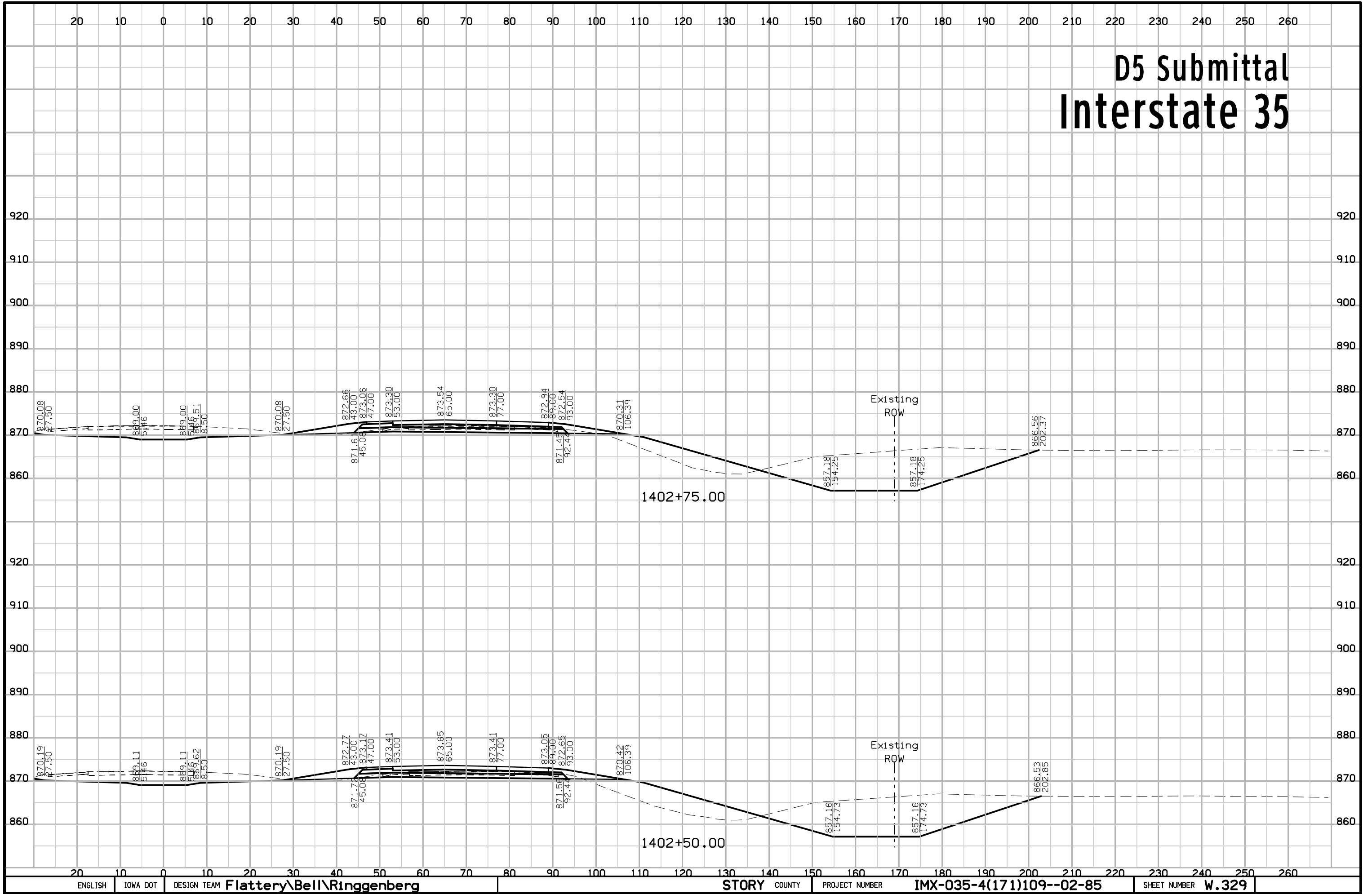
# D5 Submittal Interstate 35



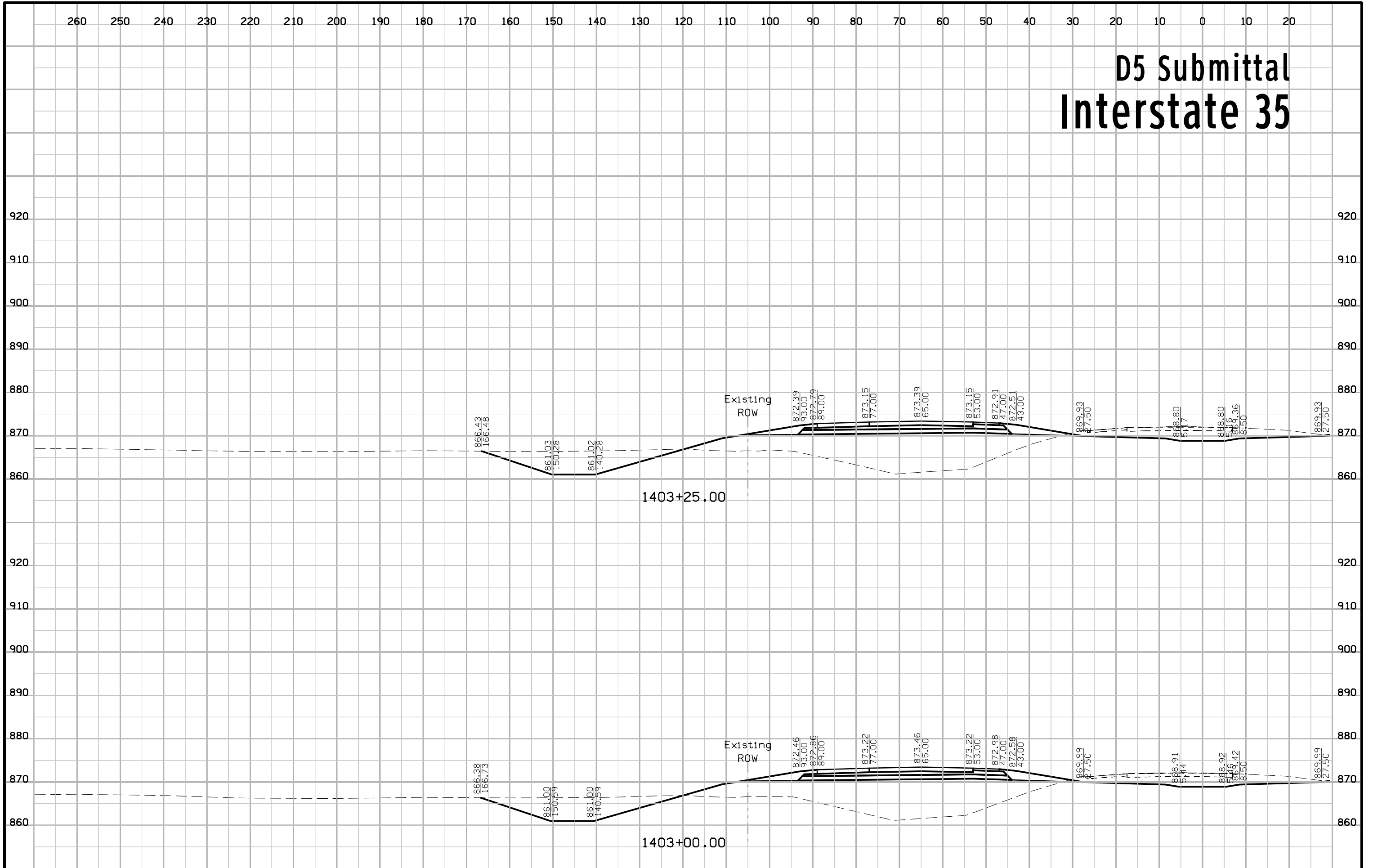
# D5 Submittal Interstate 35



# D5 Submittal Interstate 35

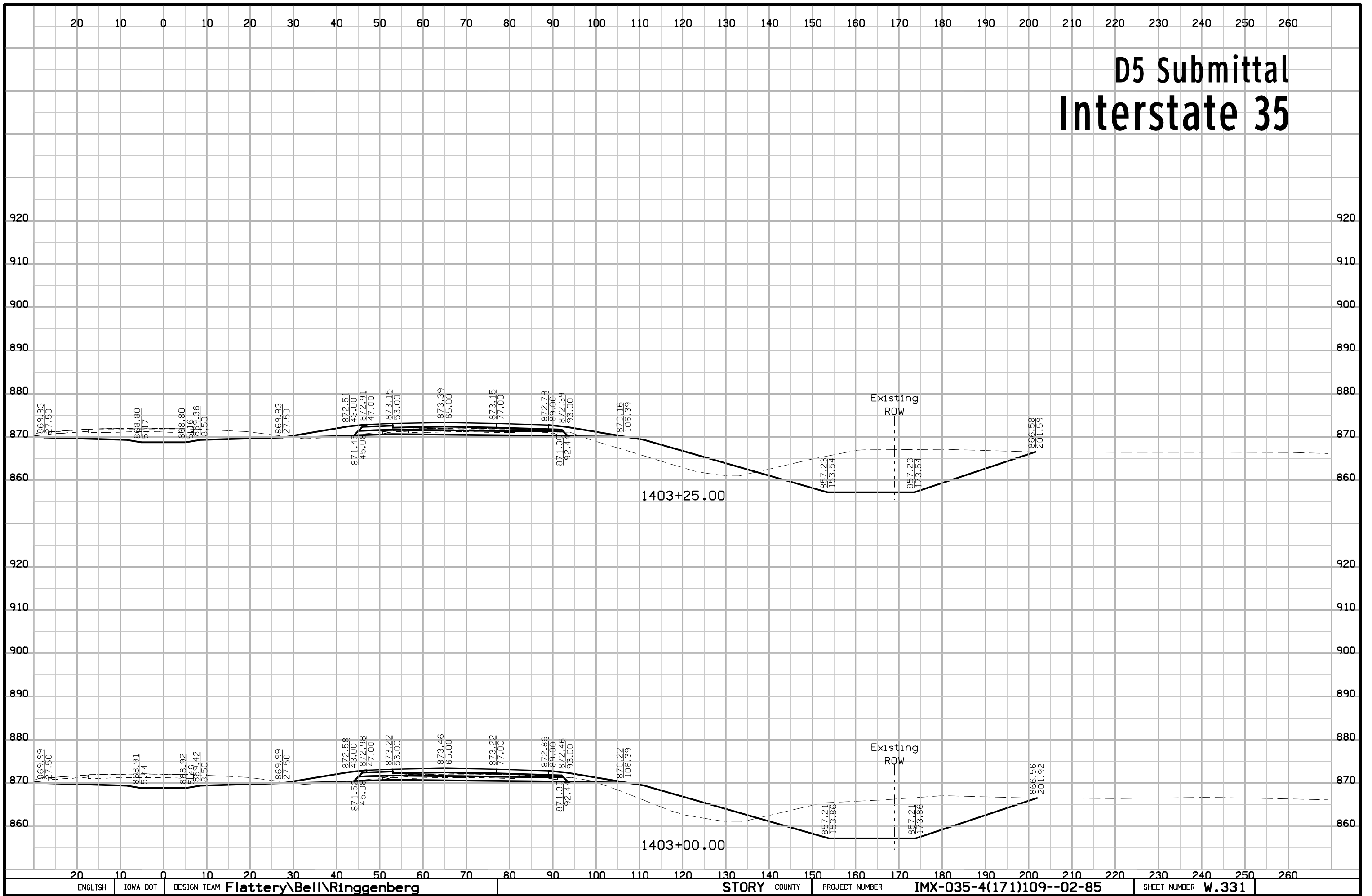


# D5 Submittal Interstate 35

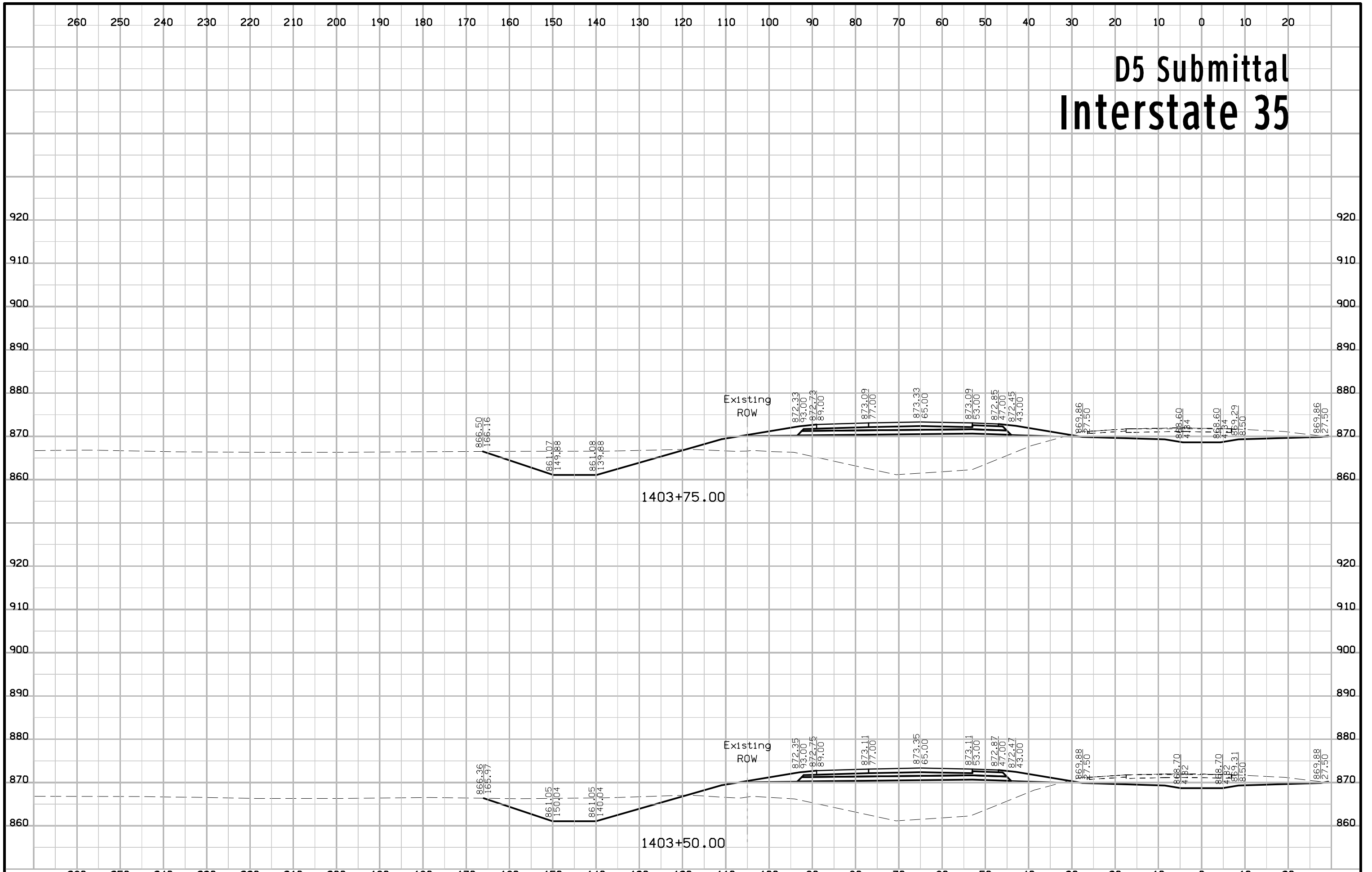




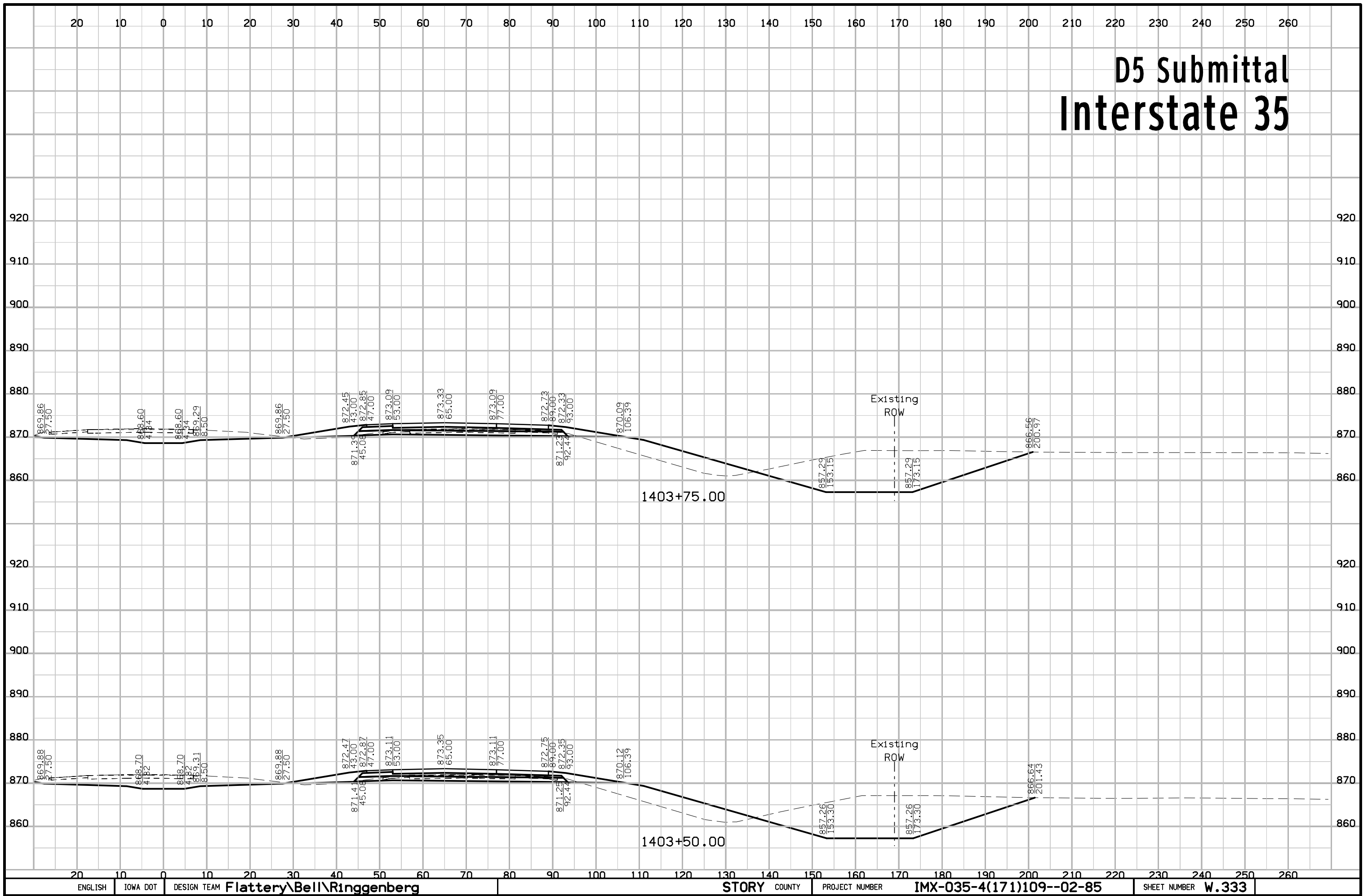
# D5 Submittal Interstate 35



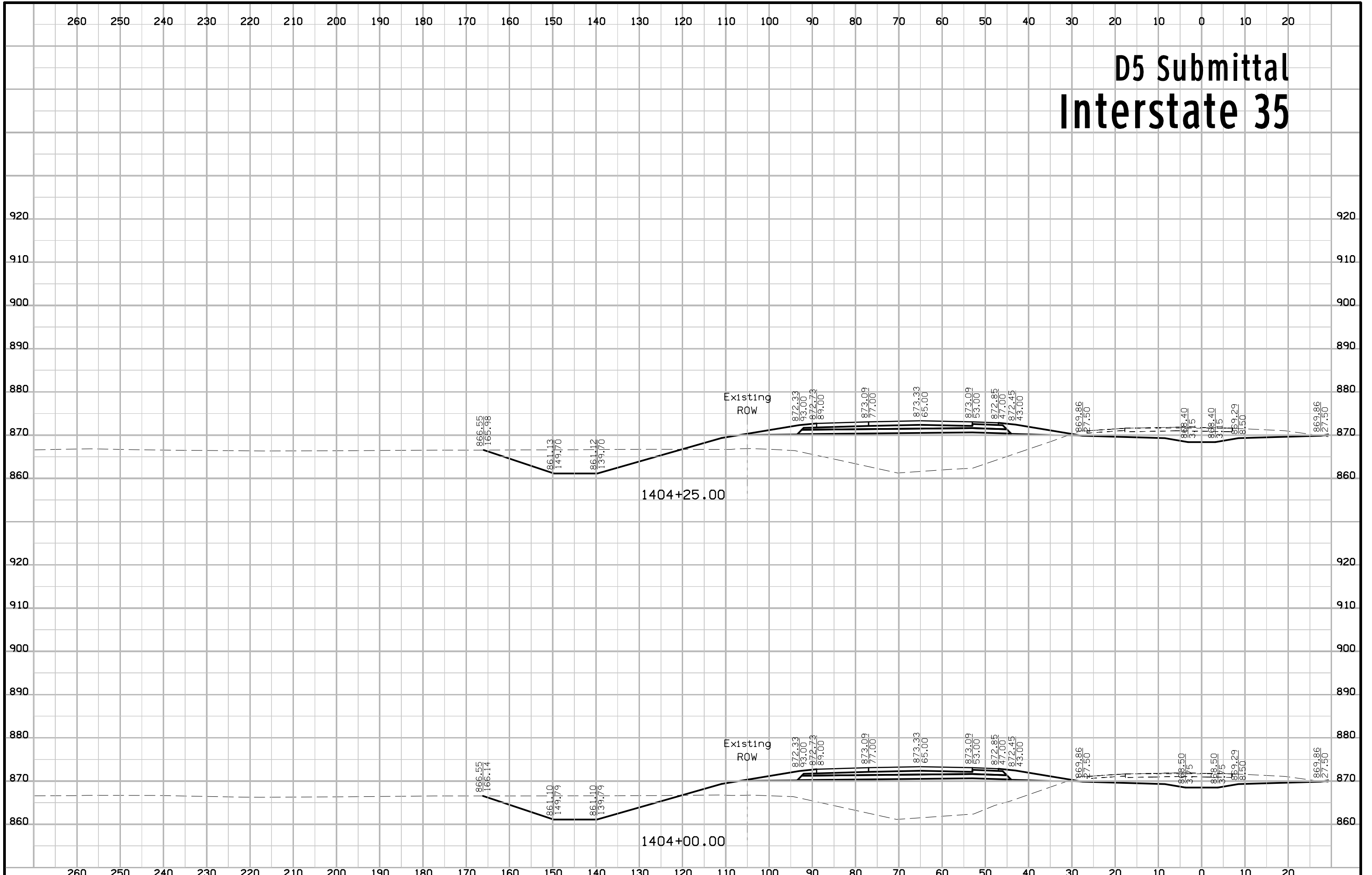
# D5 Submittal Interstate 35



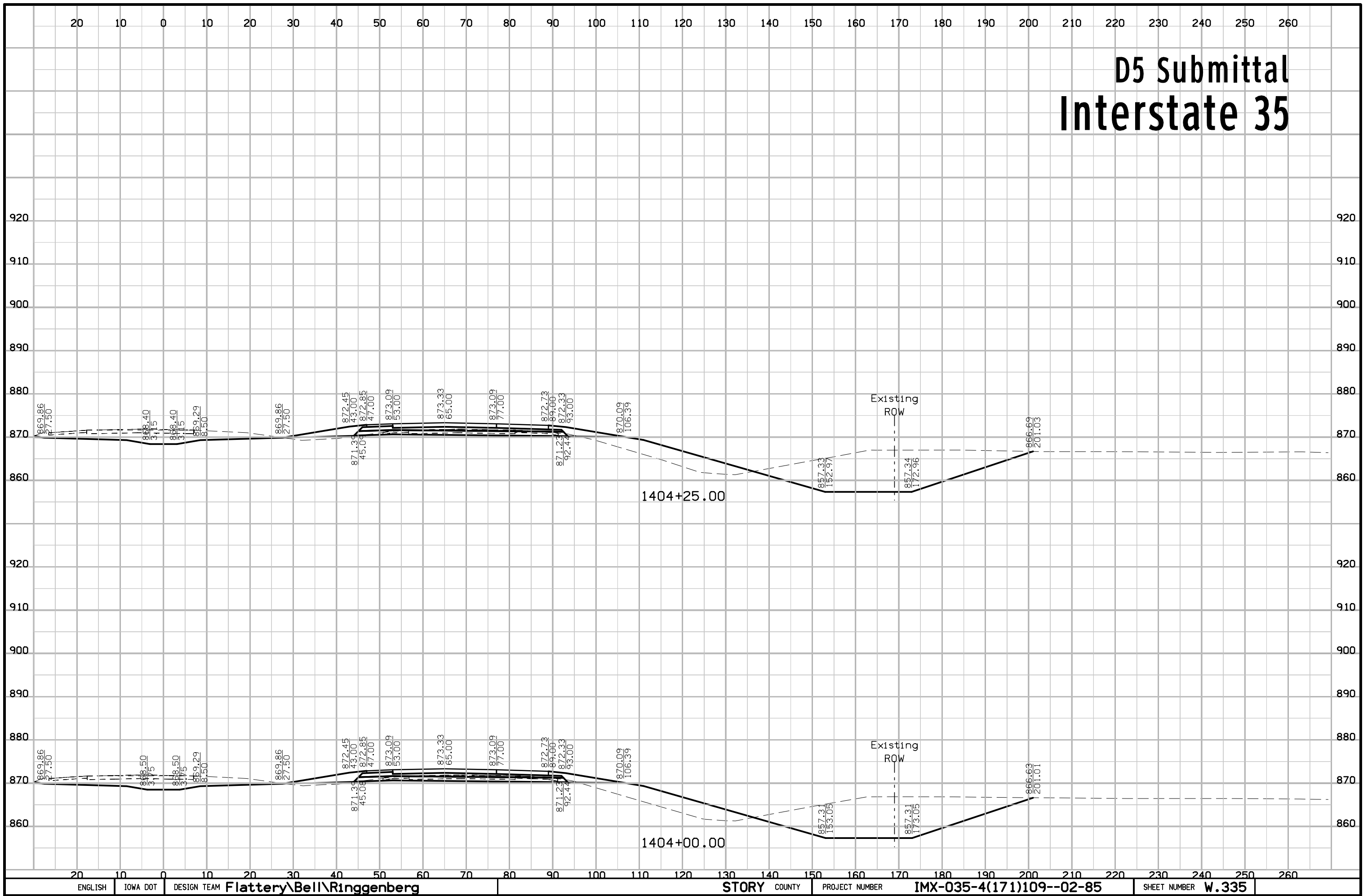
# D5 Submittal Interstate 35



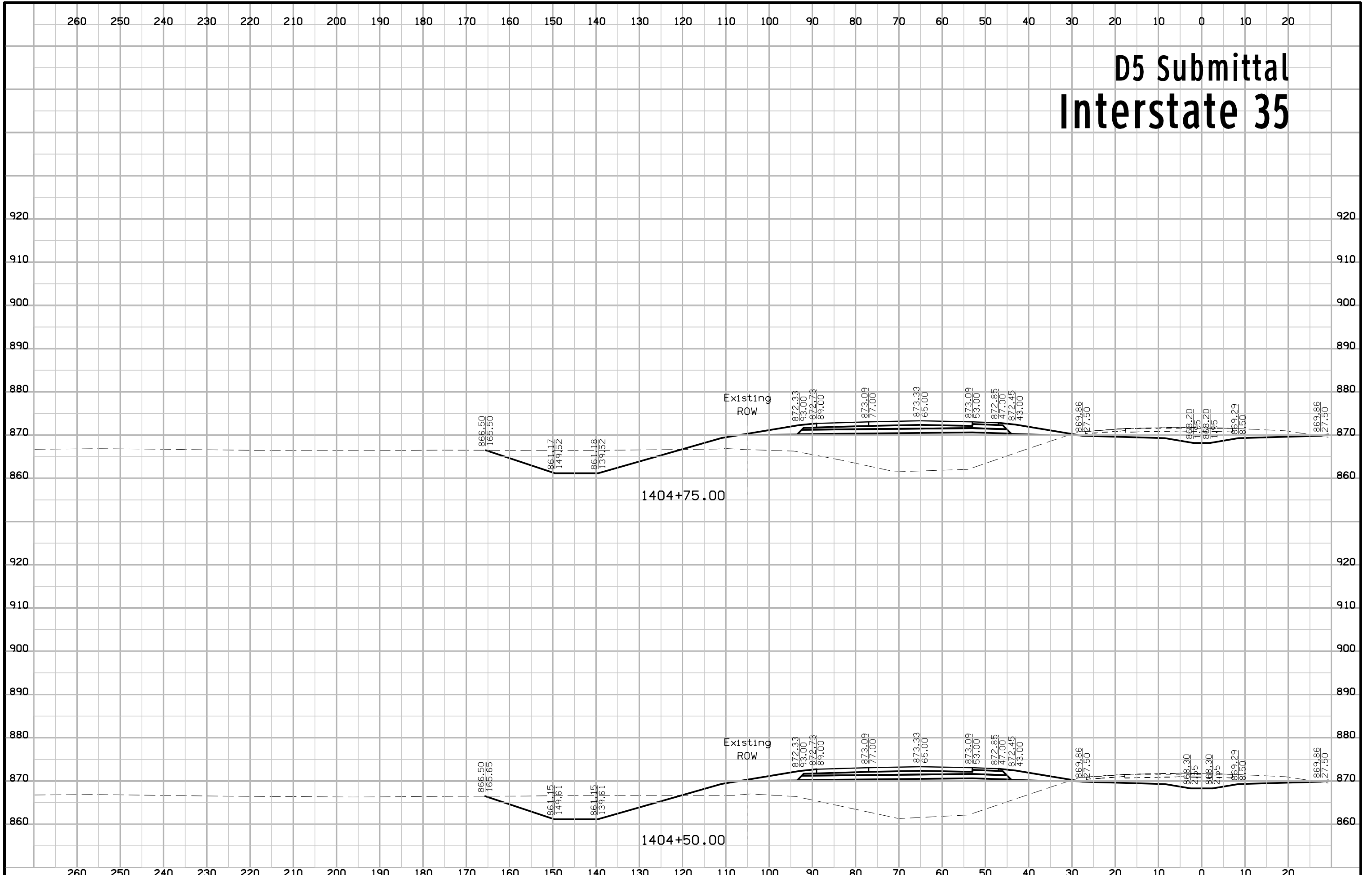
# D5 Submittal Interstate 35



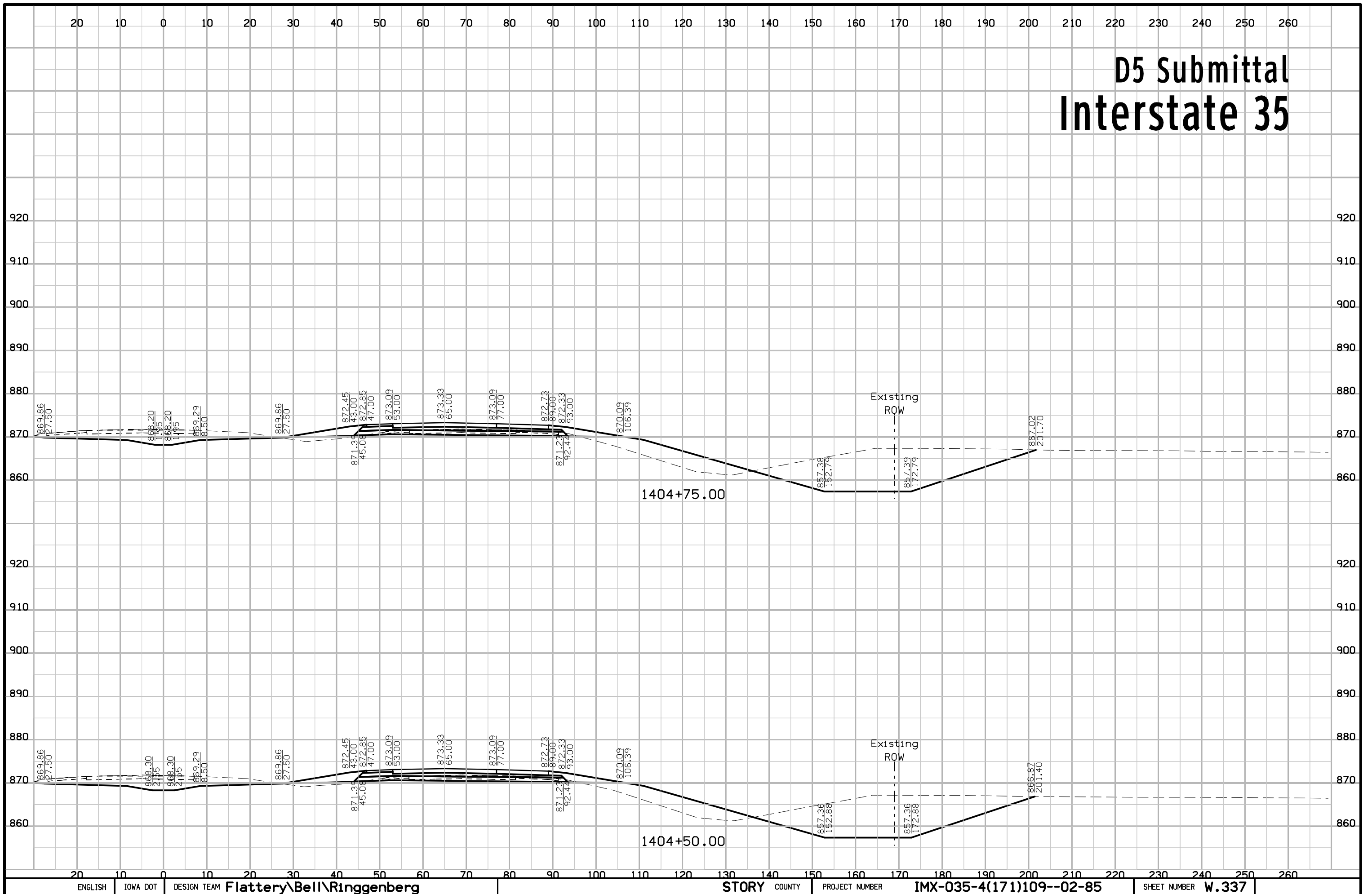
# D5 Submittal Interstate 35



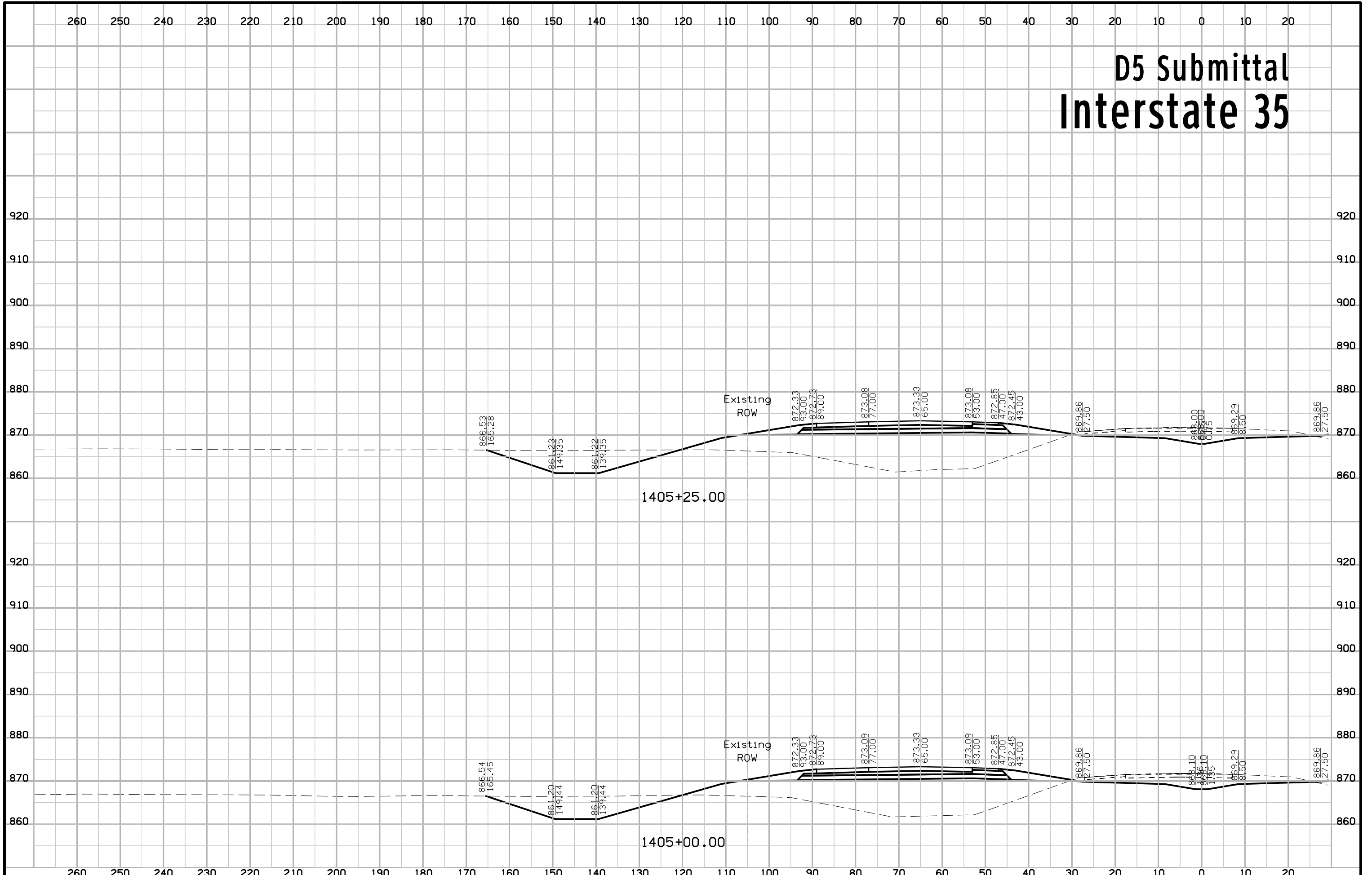
# D5 Submittal Interstate 35



# D5 Submittal Interstate 35

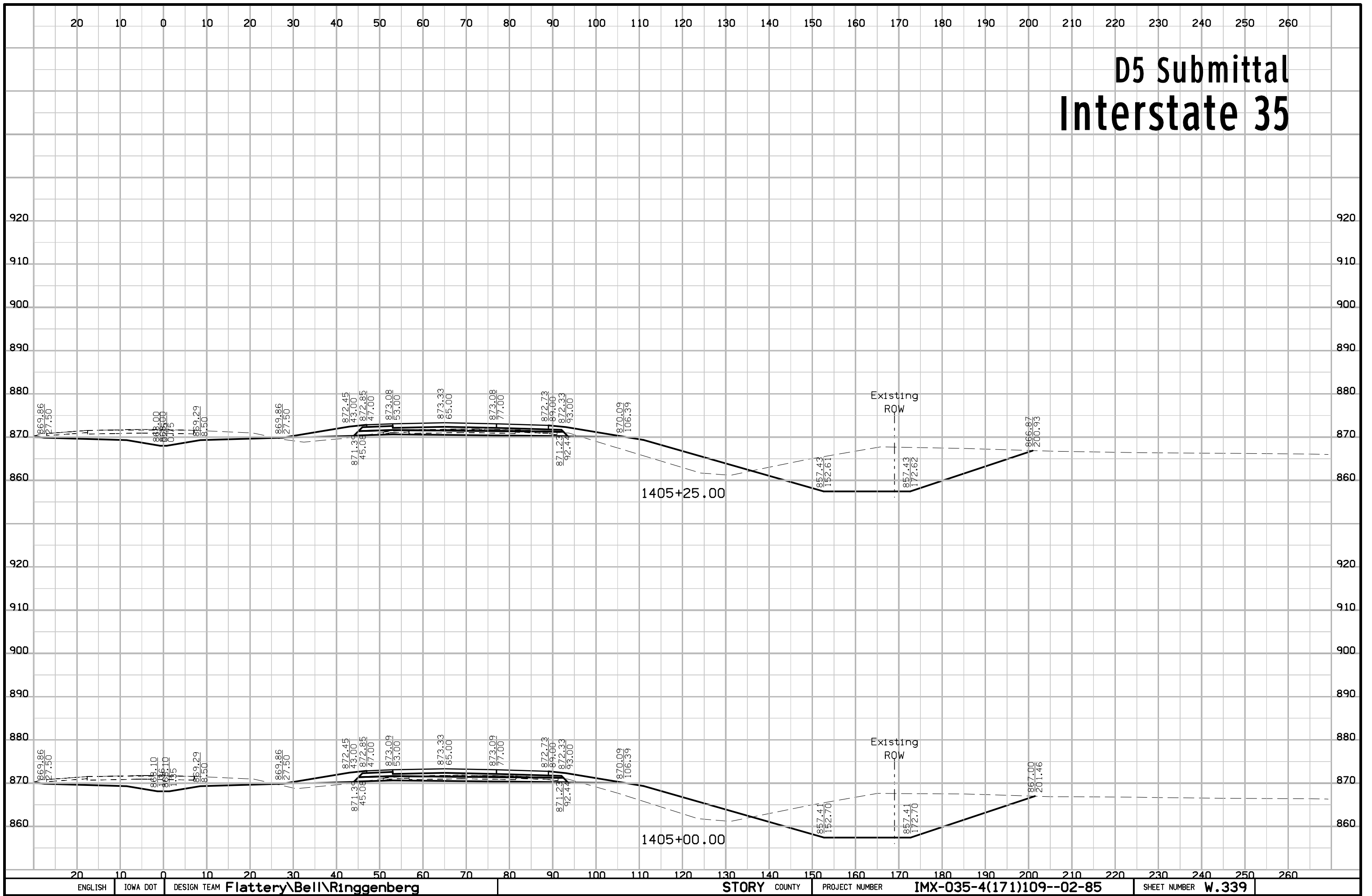


# D5 Submittal Interstate 35

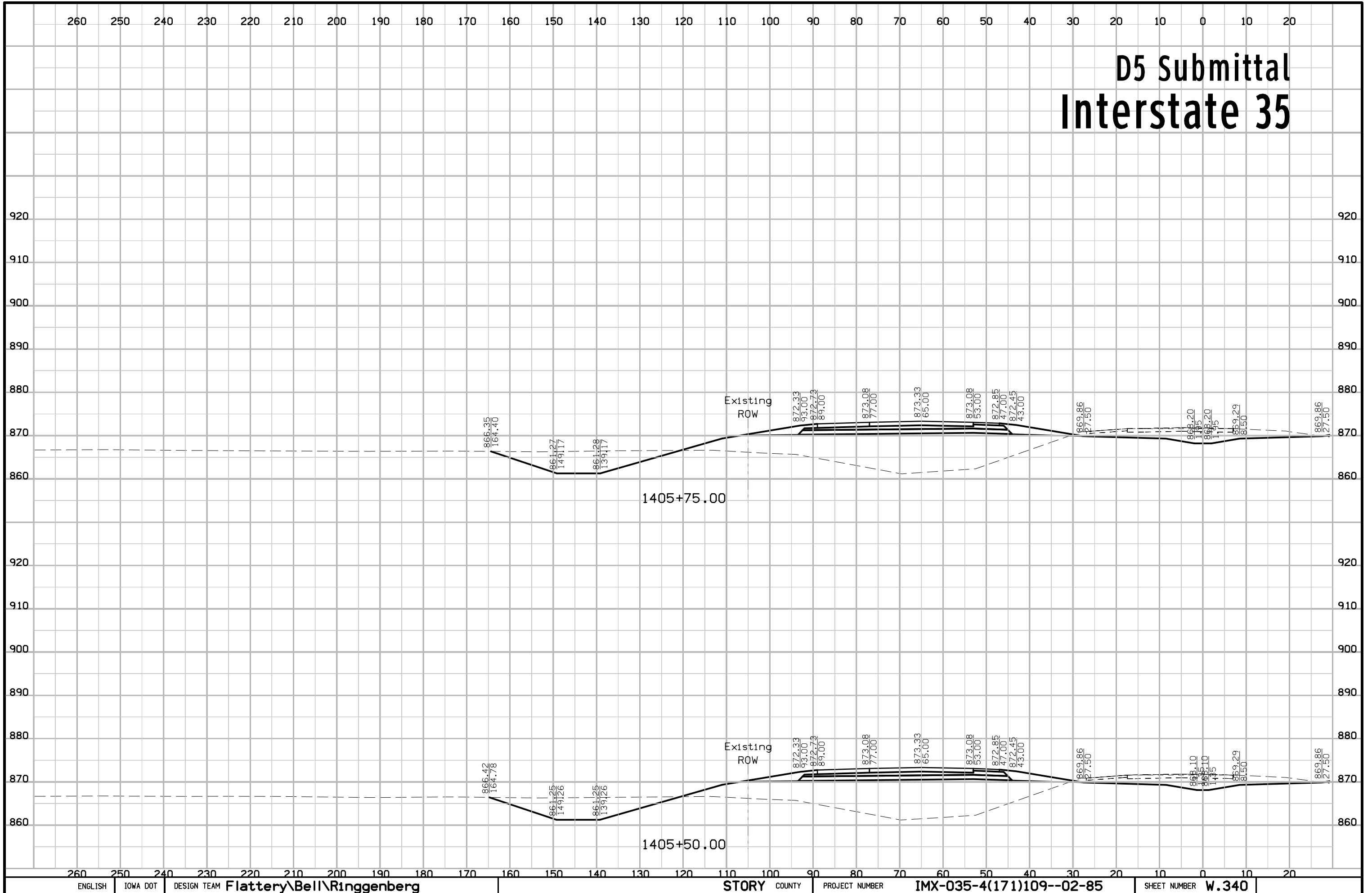




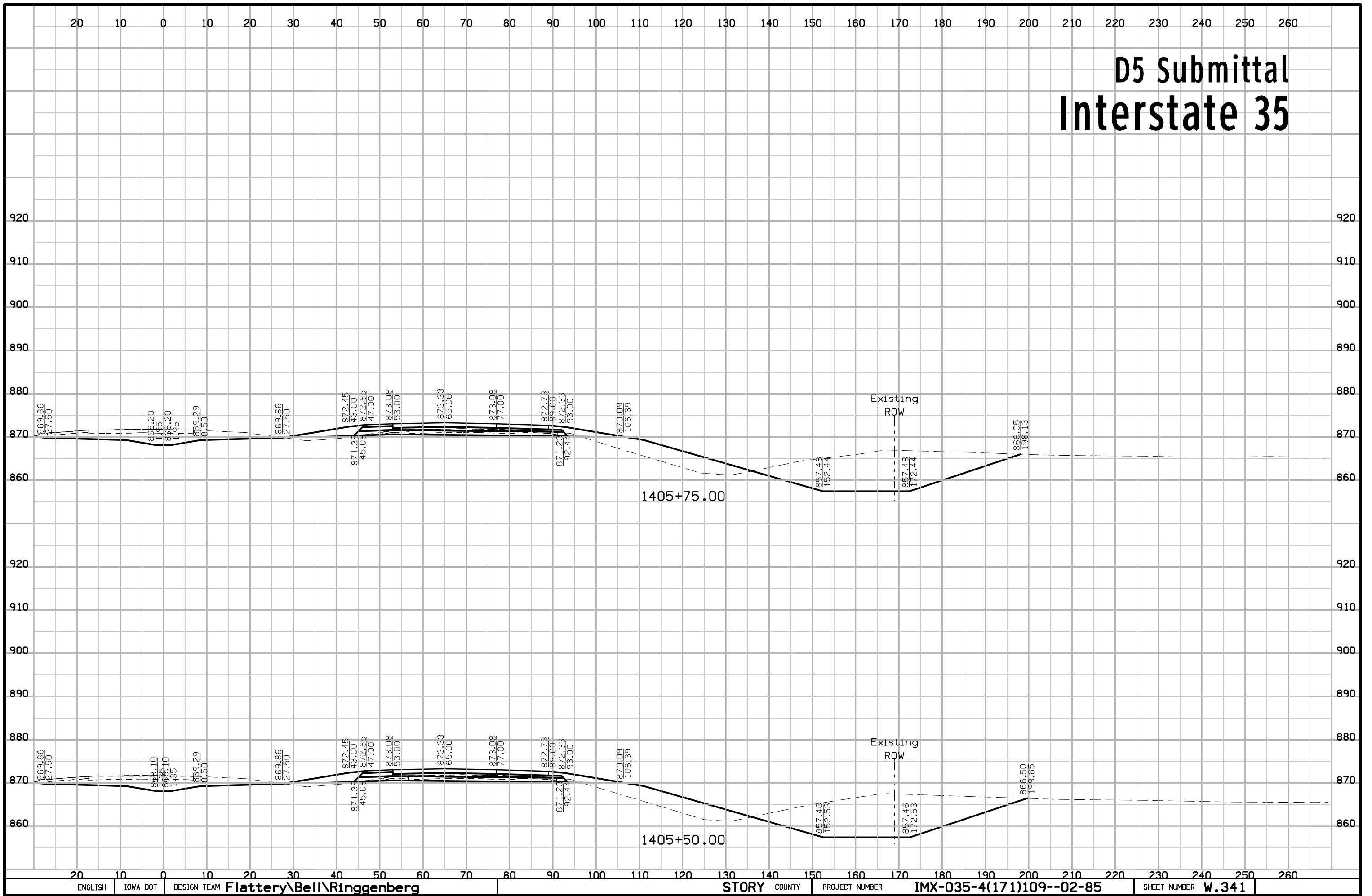
# D5 Submittal Interstate 35



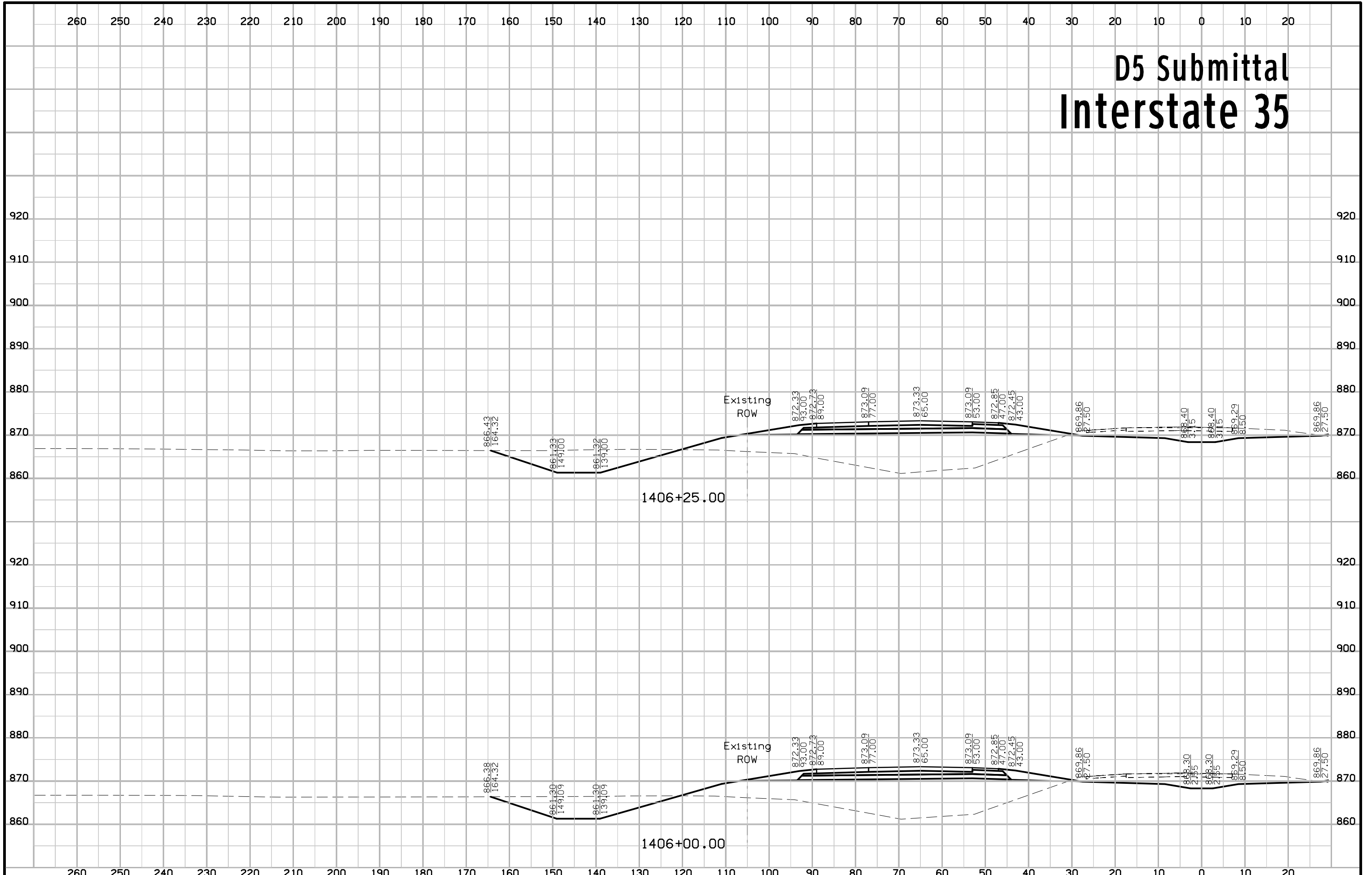
# D5 Submittal Interstate 35



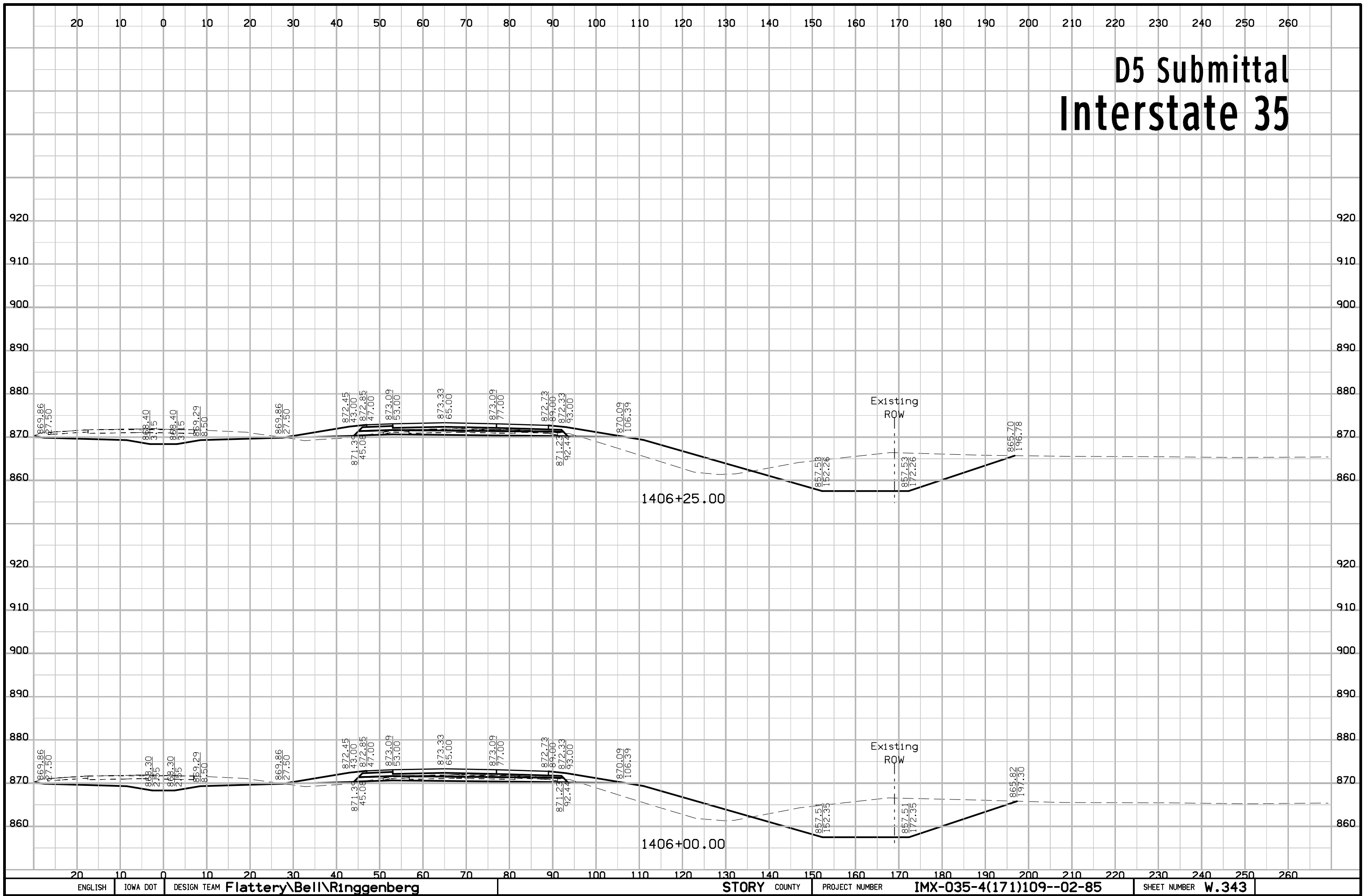
# D5 Submittal Interstate 35



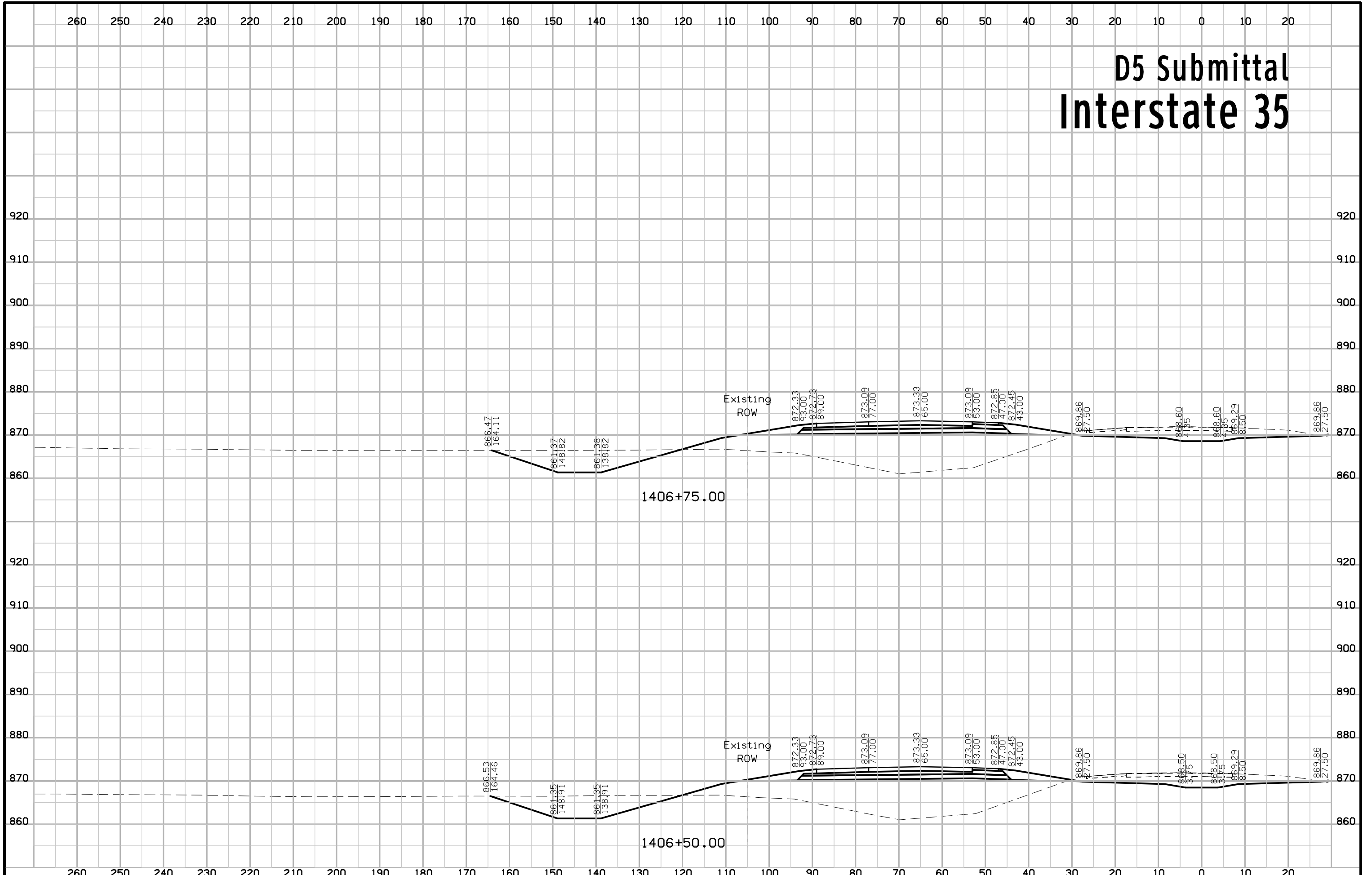
# D5 Submittal Interstate 35



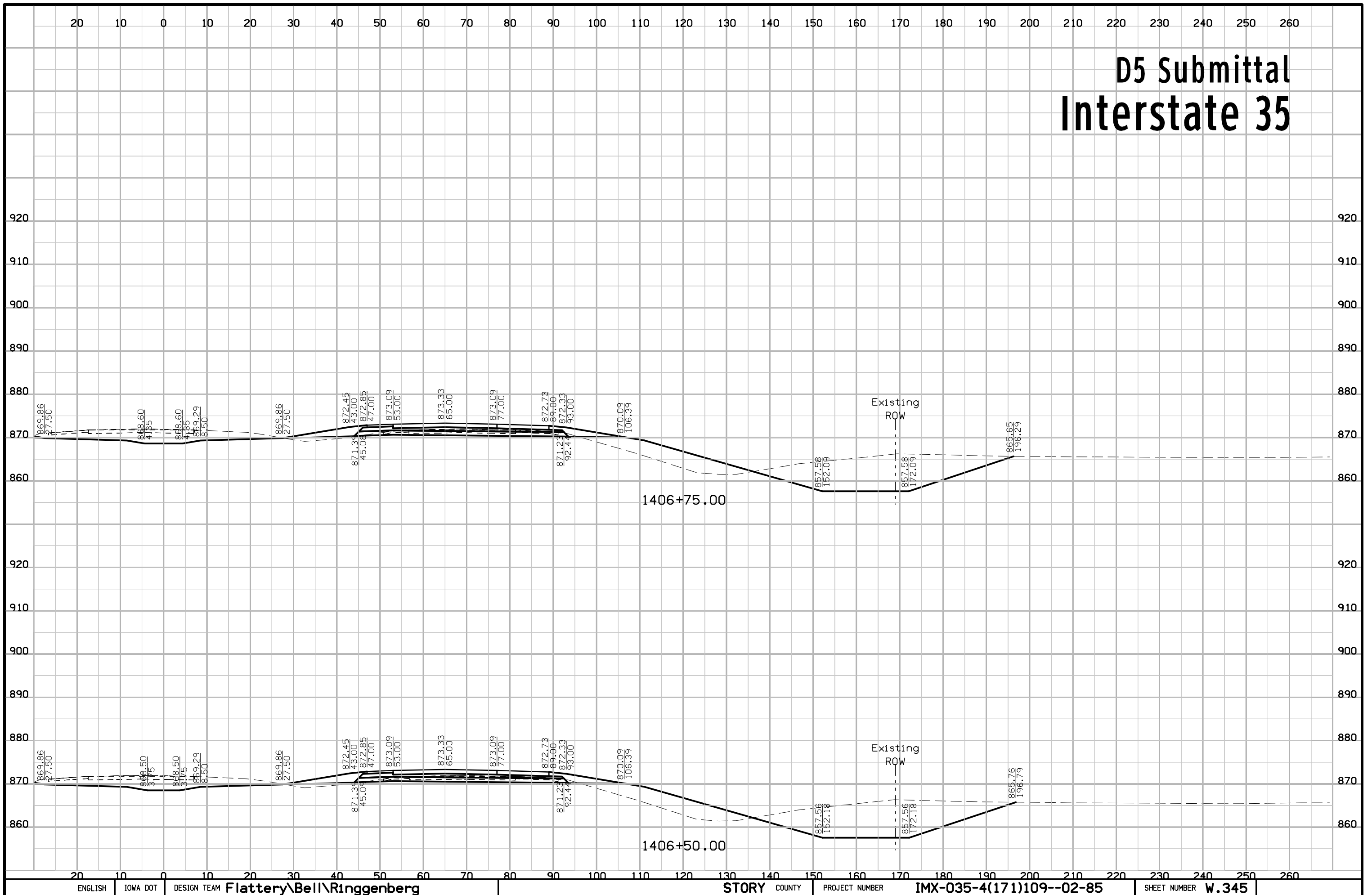
# D5 Submittal Interstate 35



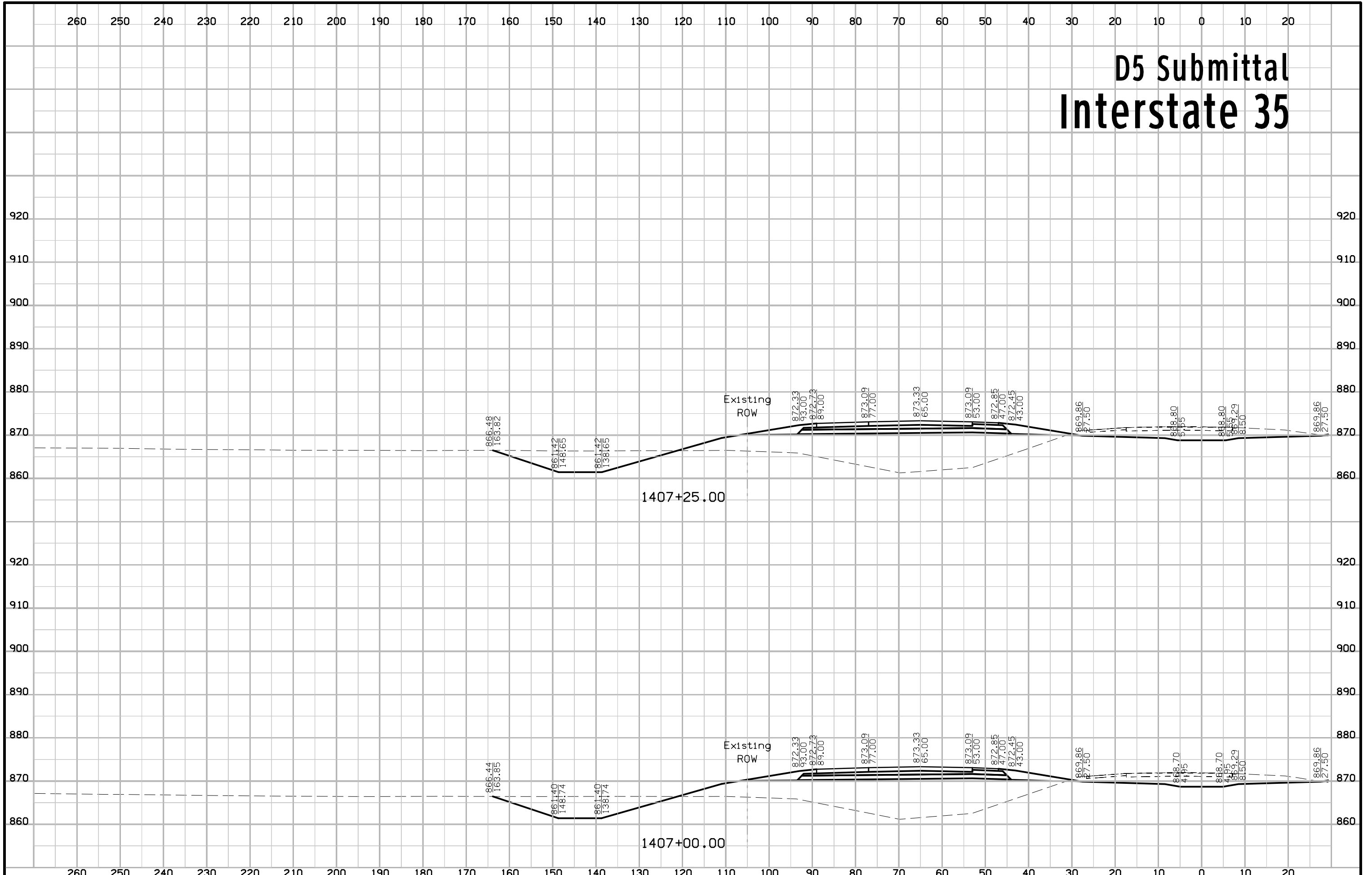
# D5 Submittal Interstate 35



# D5 Submittal Interstate 35

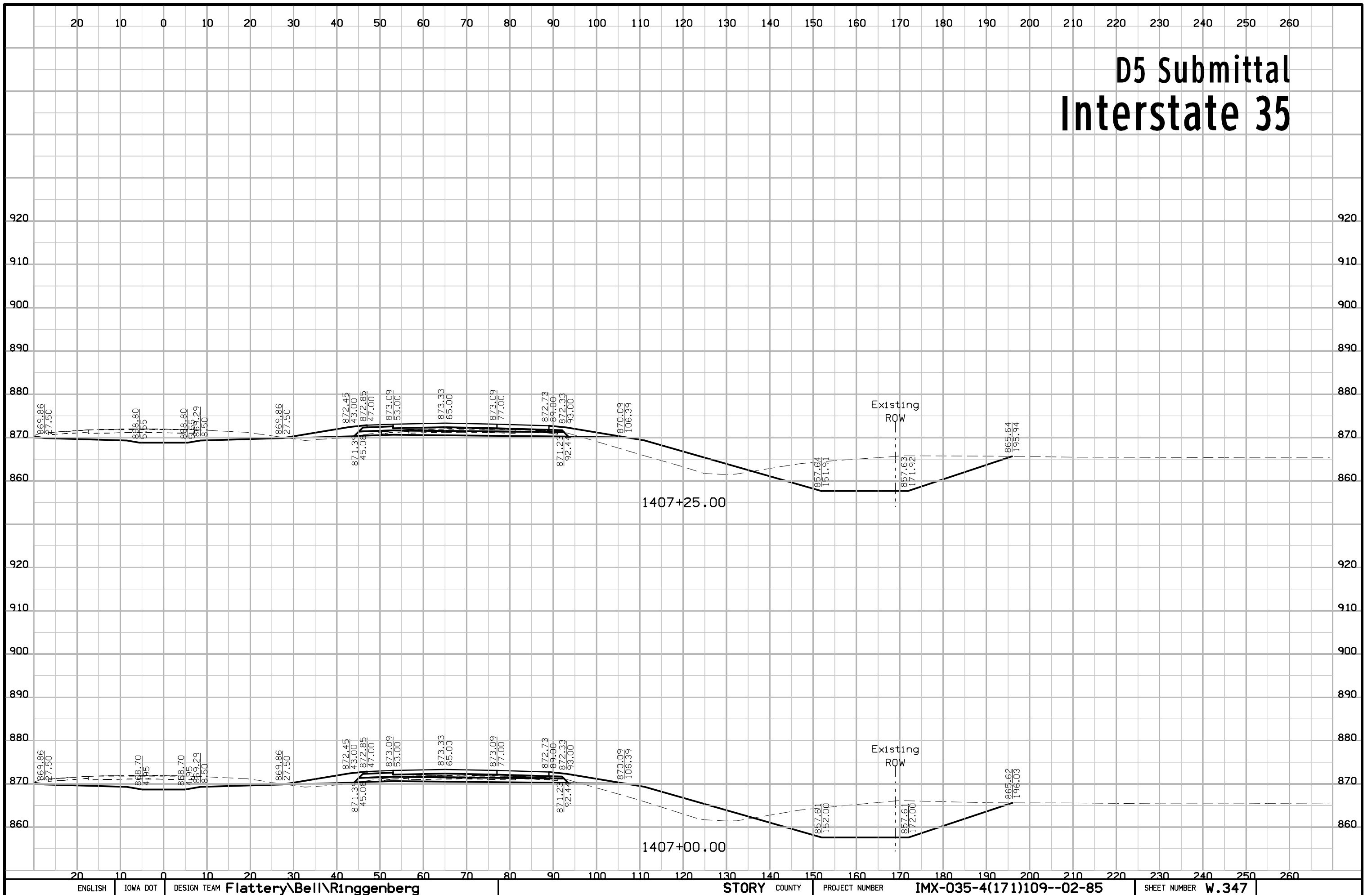


# D5 Submittal Interstate 35

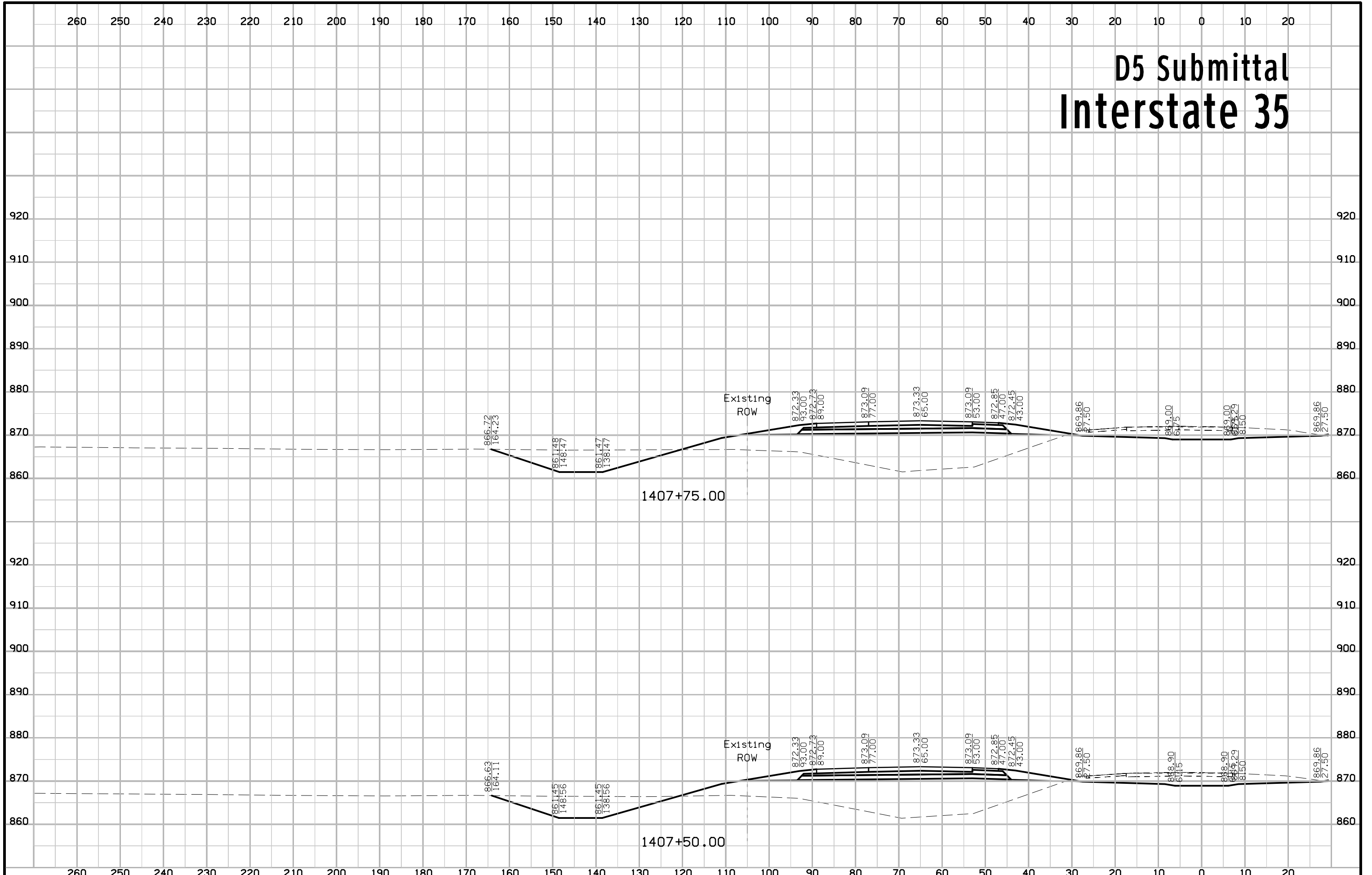




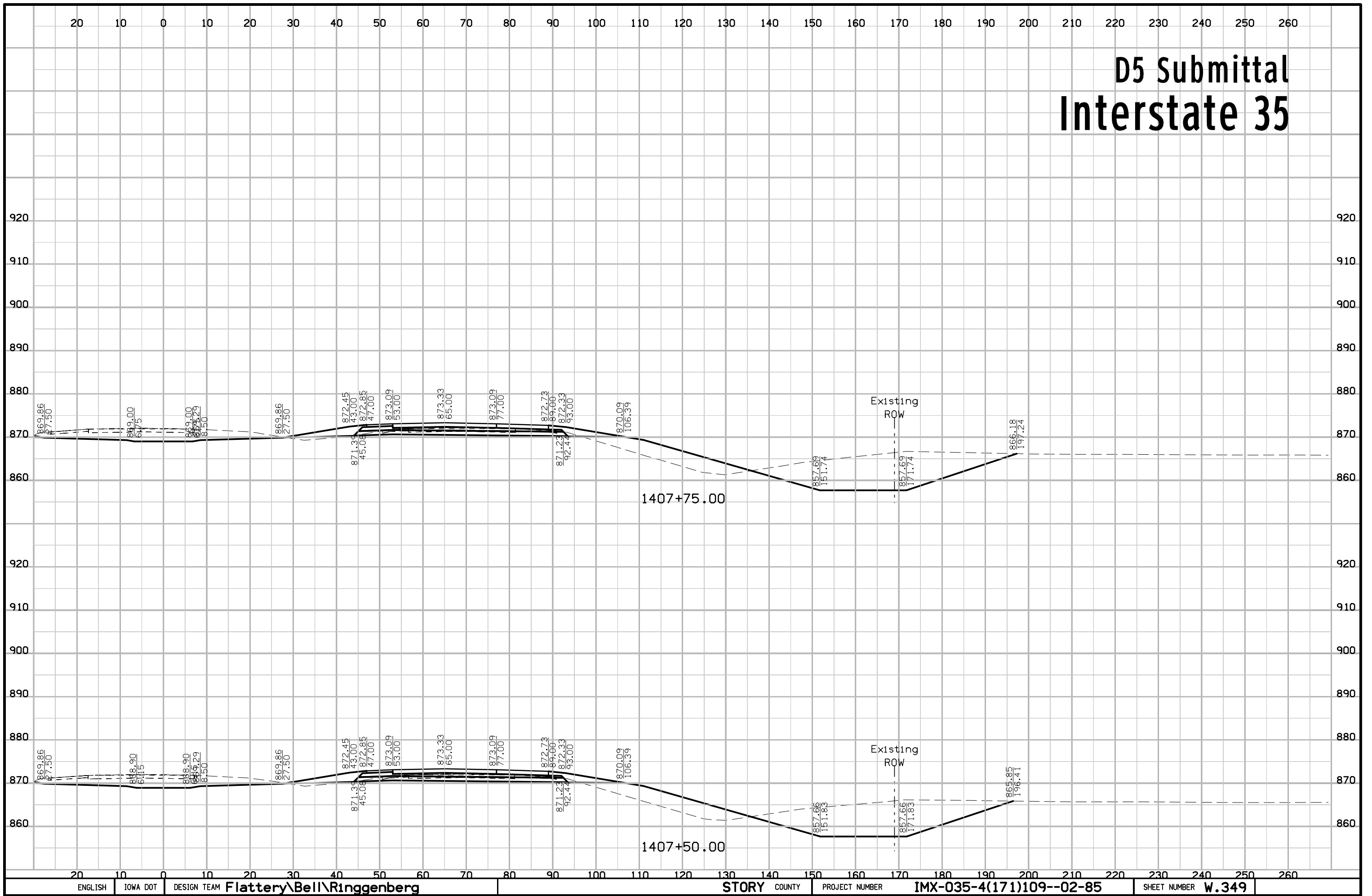
# D5 Submittal Interstate 35



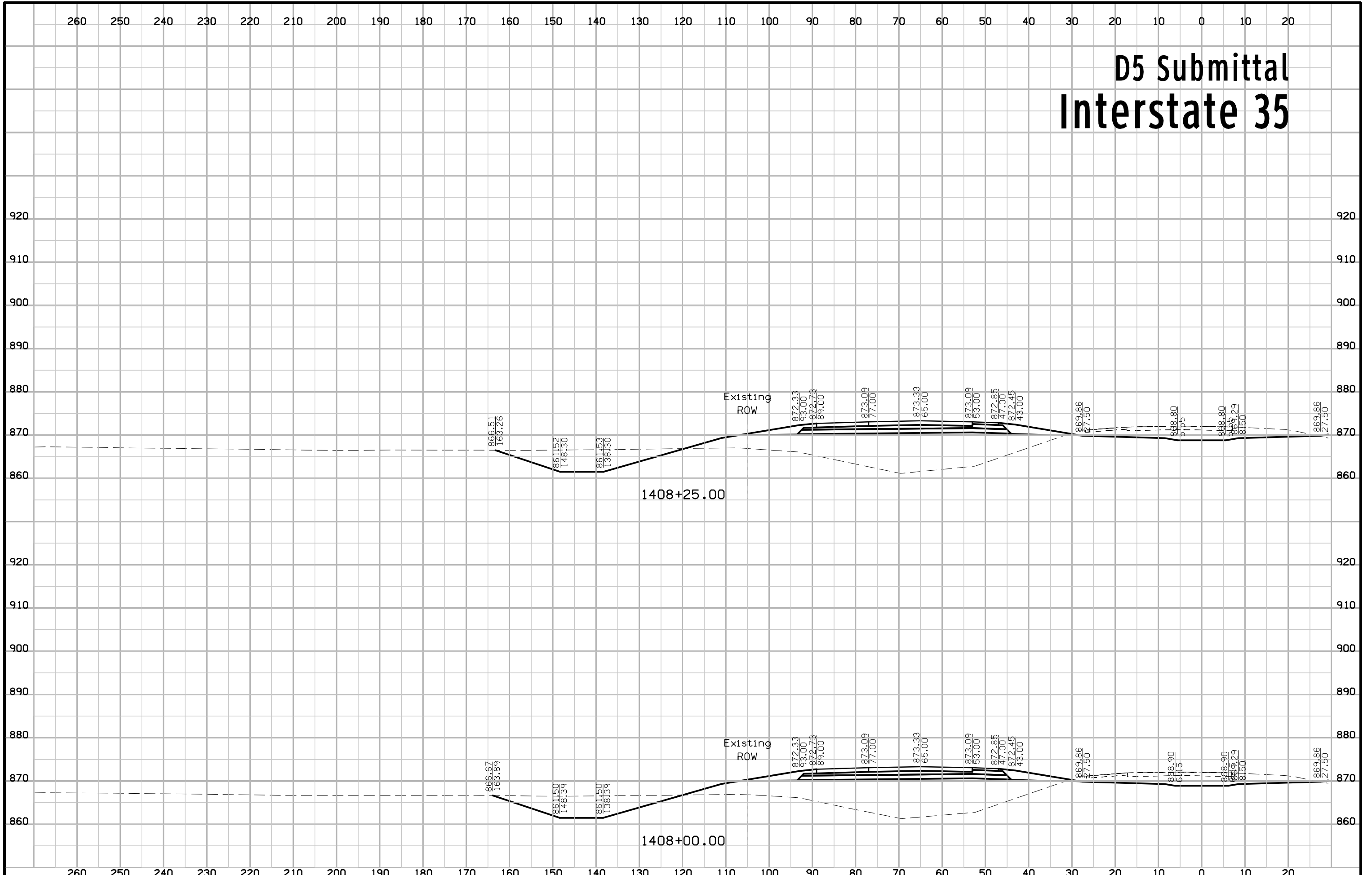
# D5 Submittal Interstate 35



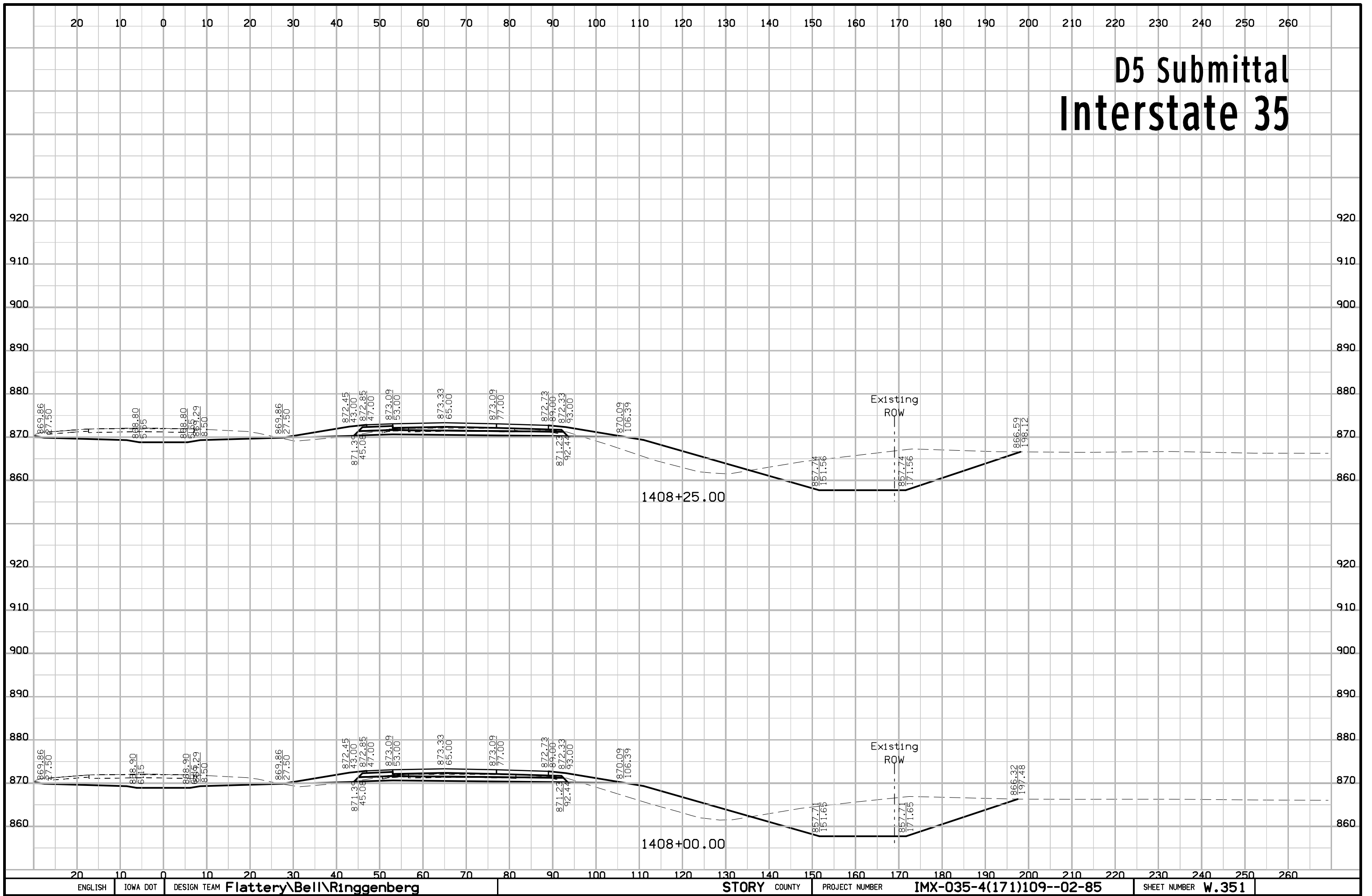
# D5 Submittal Interstate 35



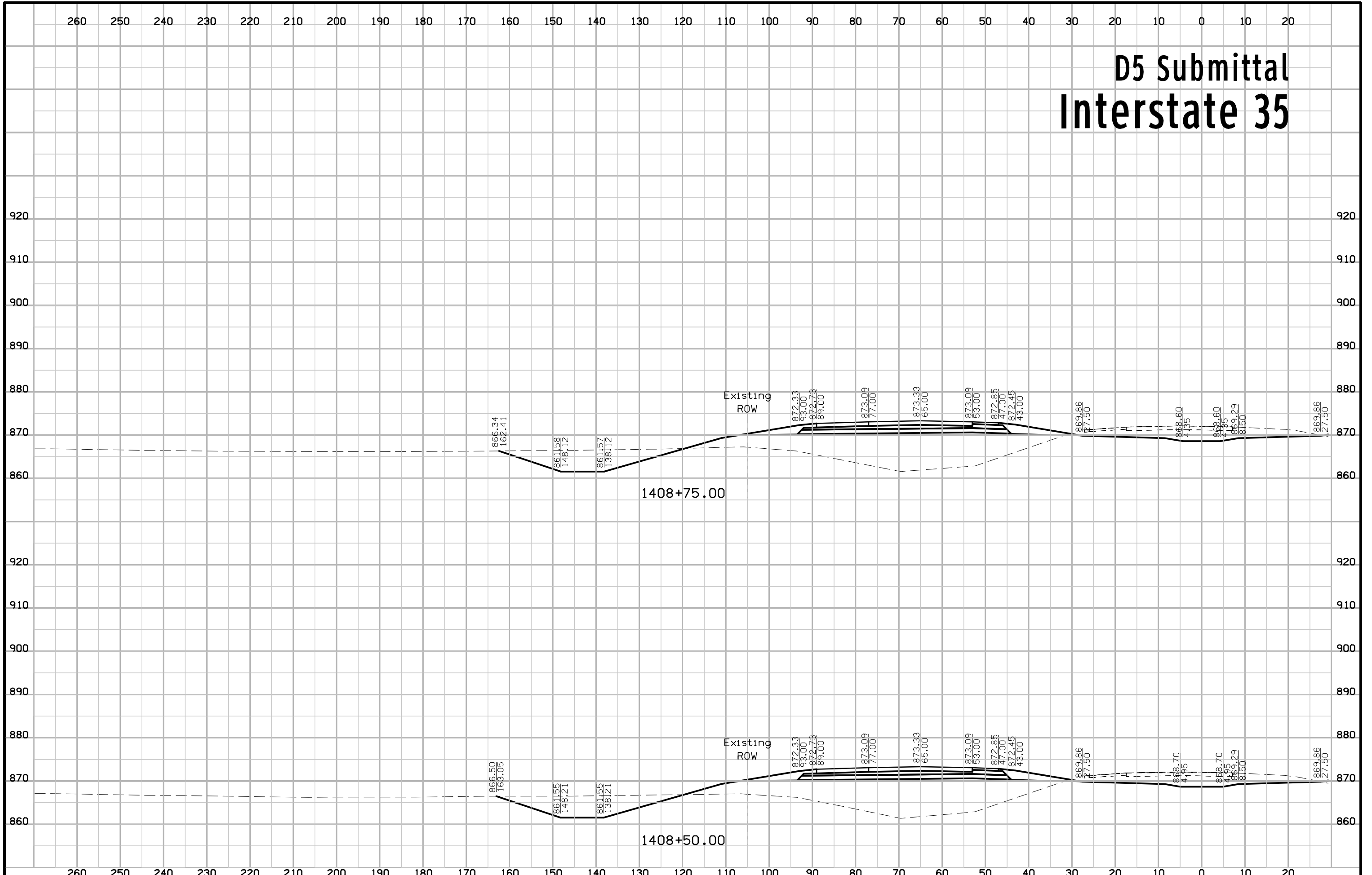
# D5 Submittal Interstate 35



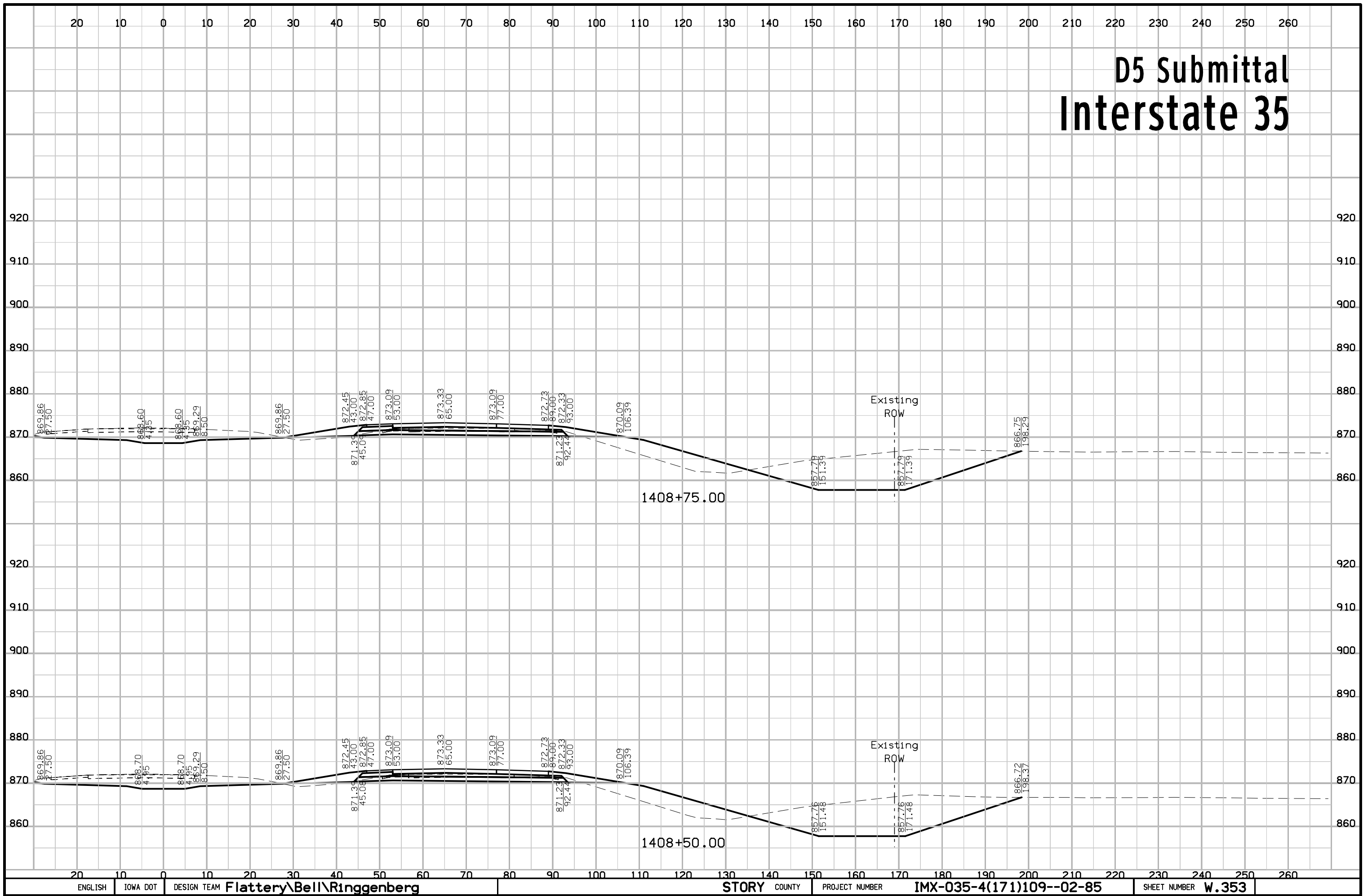
# D5 Submittal Interstate 35



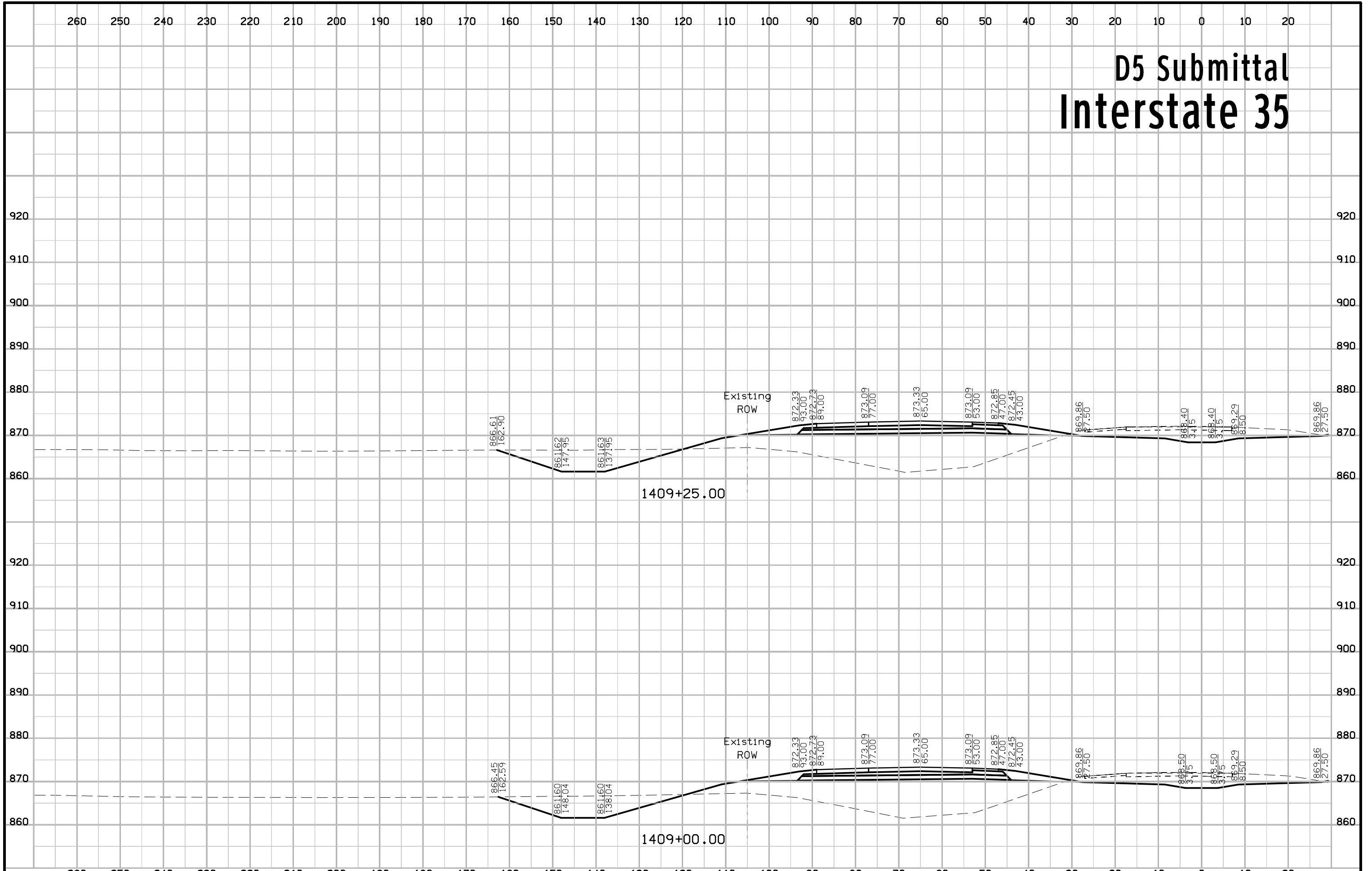
# D5 Submittal Interstate 35



# D5 Submittal Interstate 35

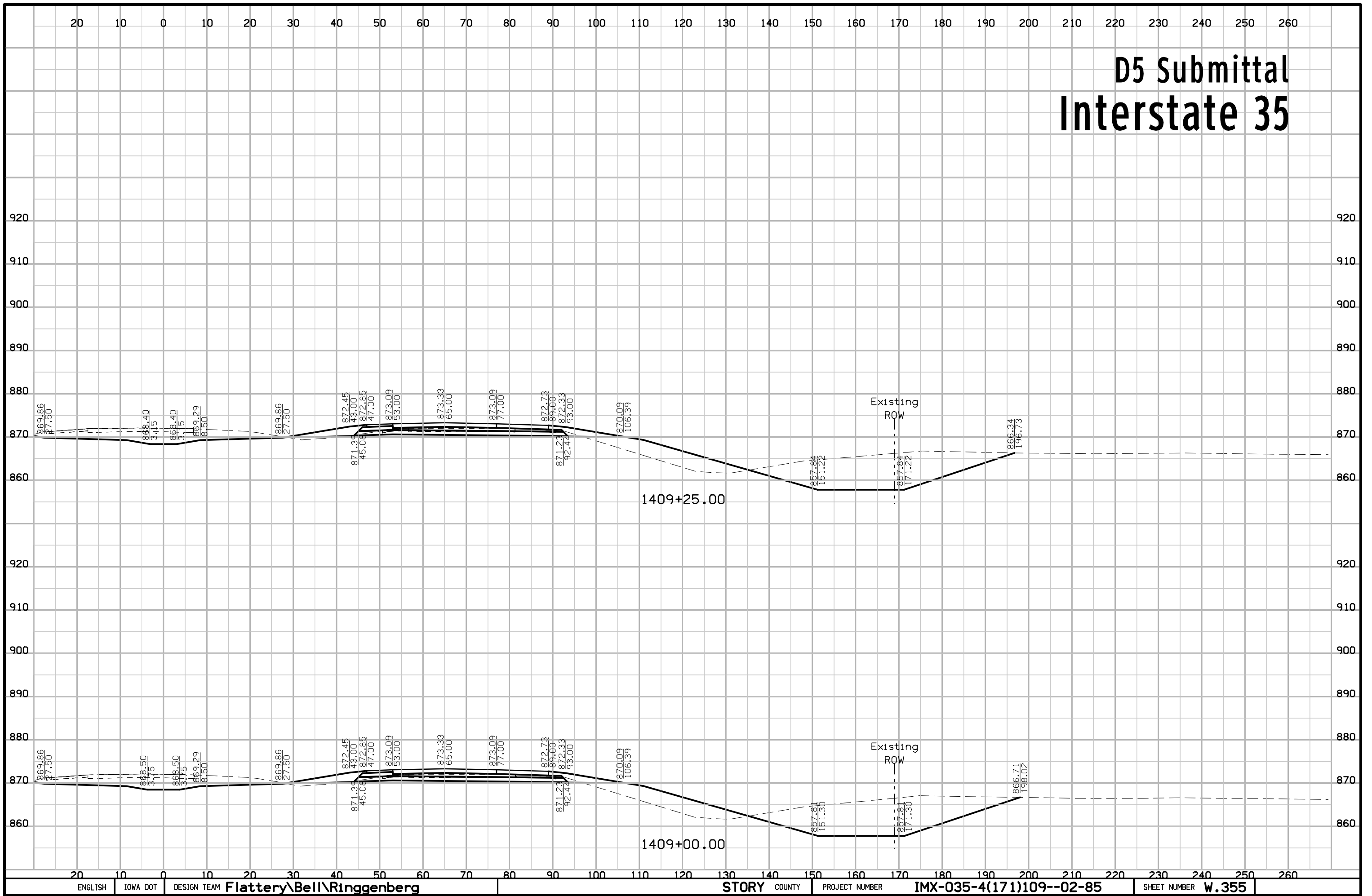


# D5 Submittal Interstate 35

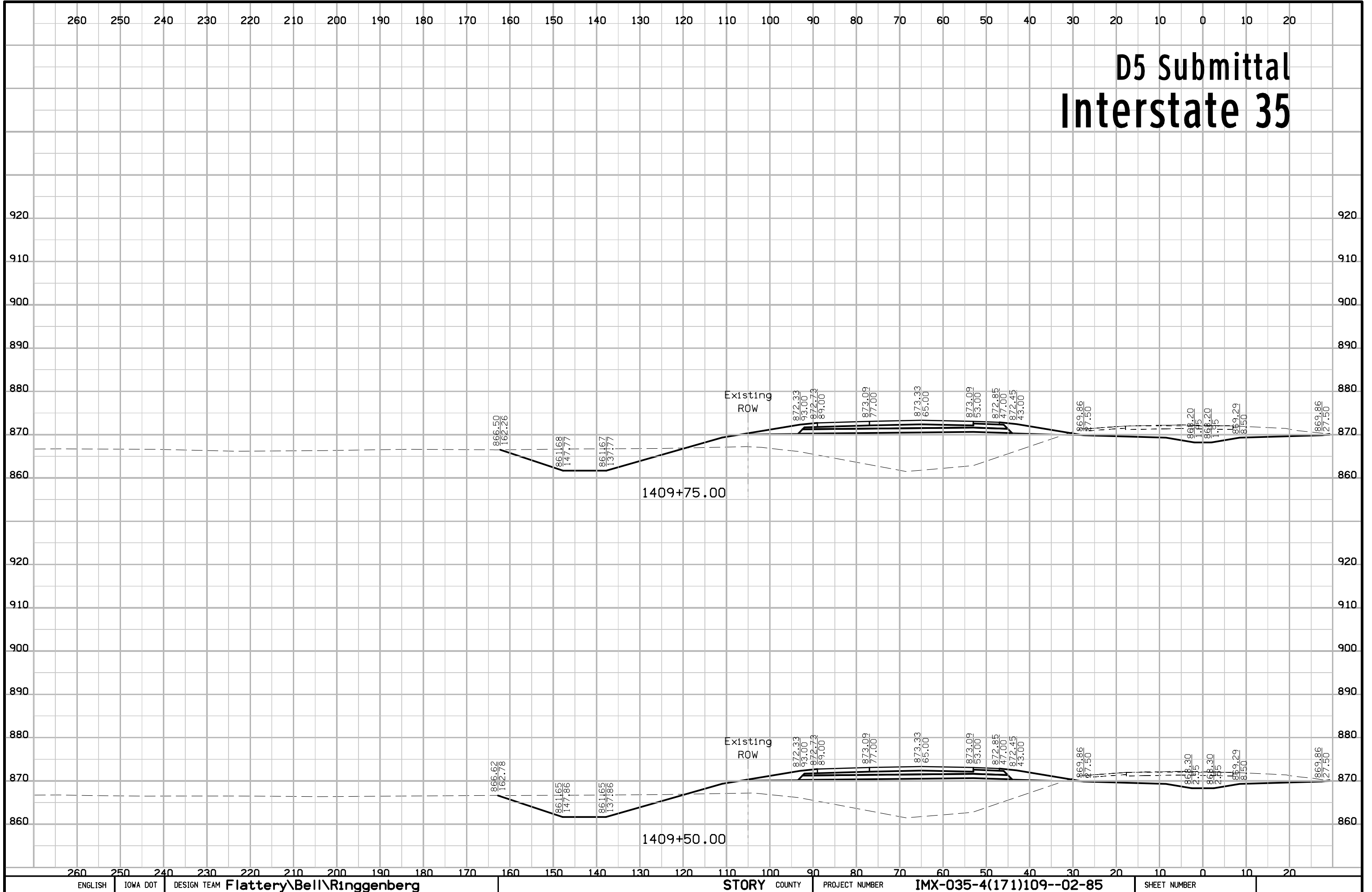




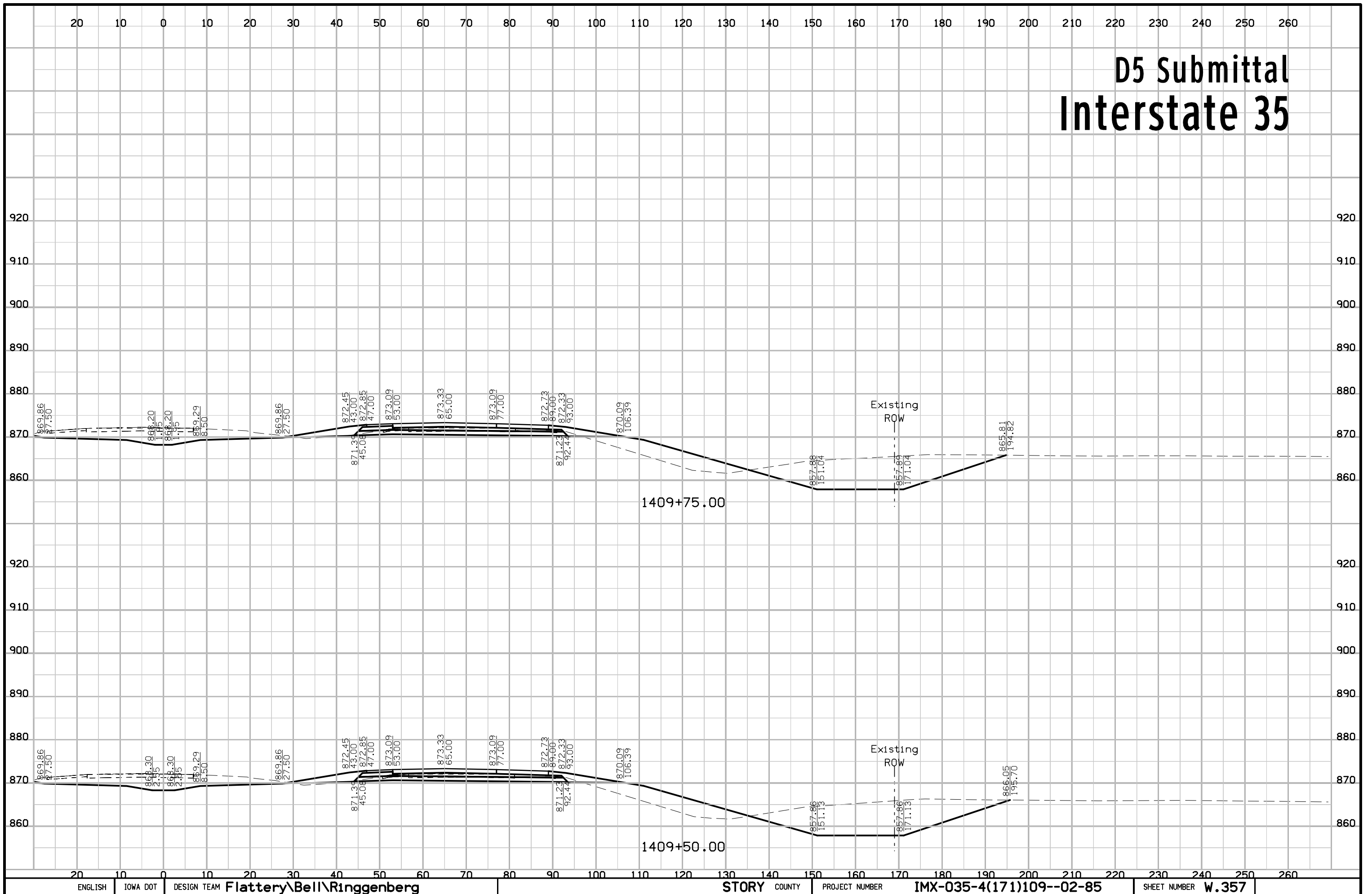
# D5 Submittal Interstate 35



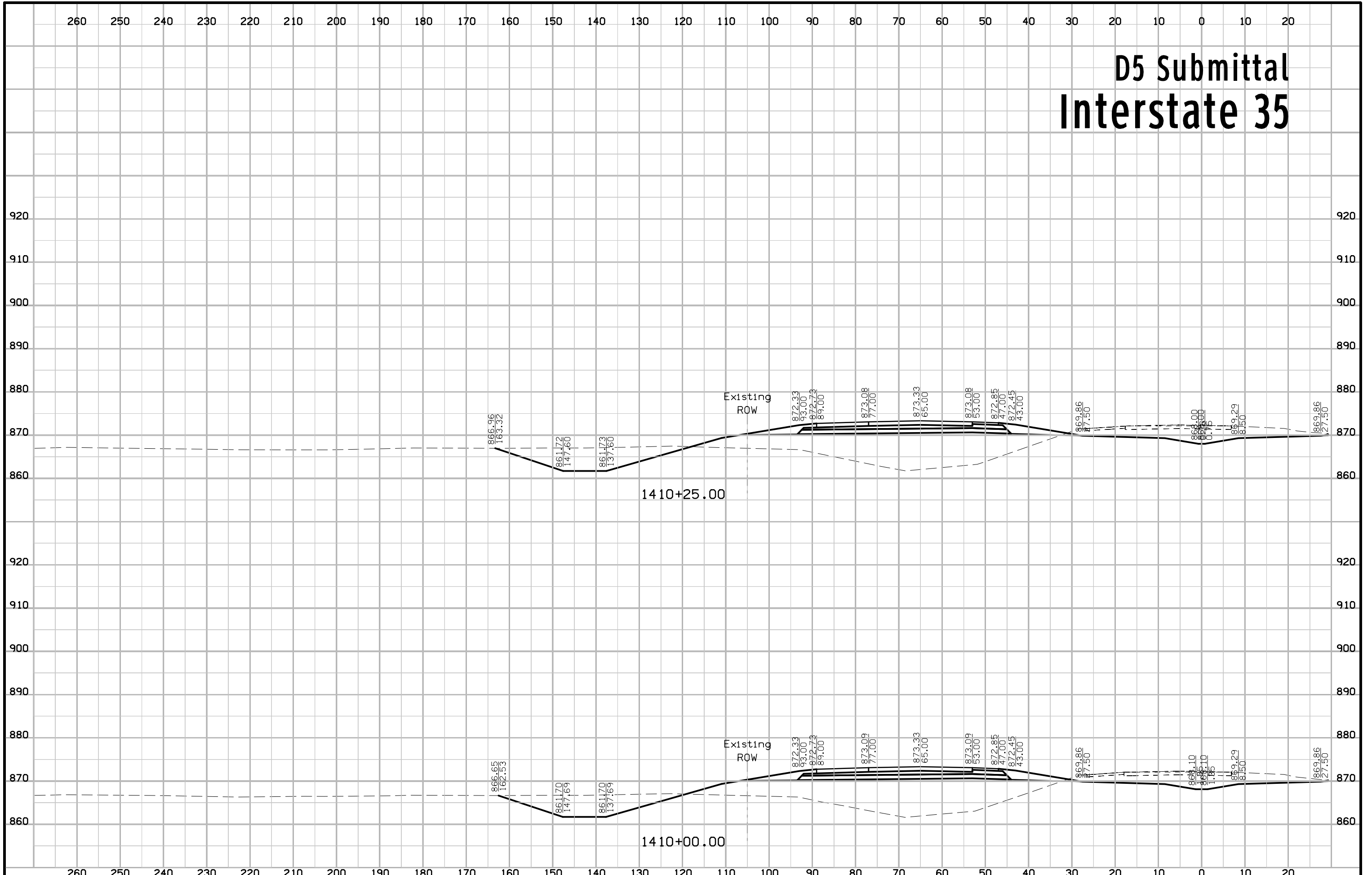
# D5 Submittal Interstate 35



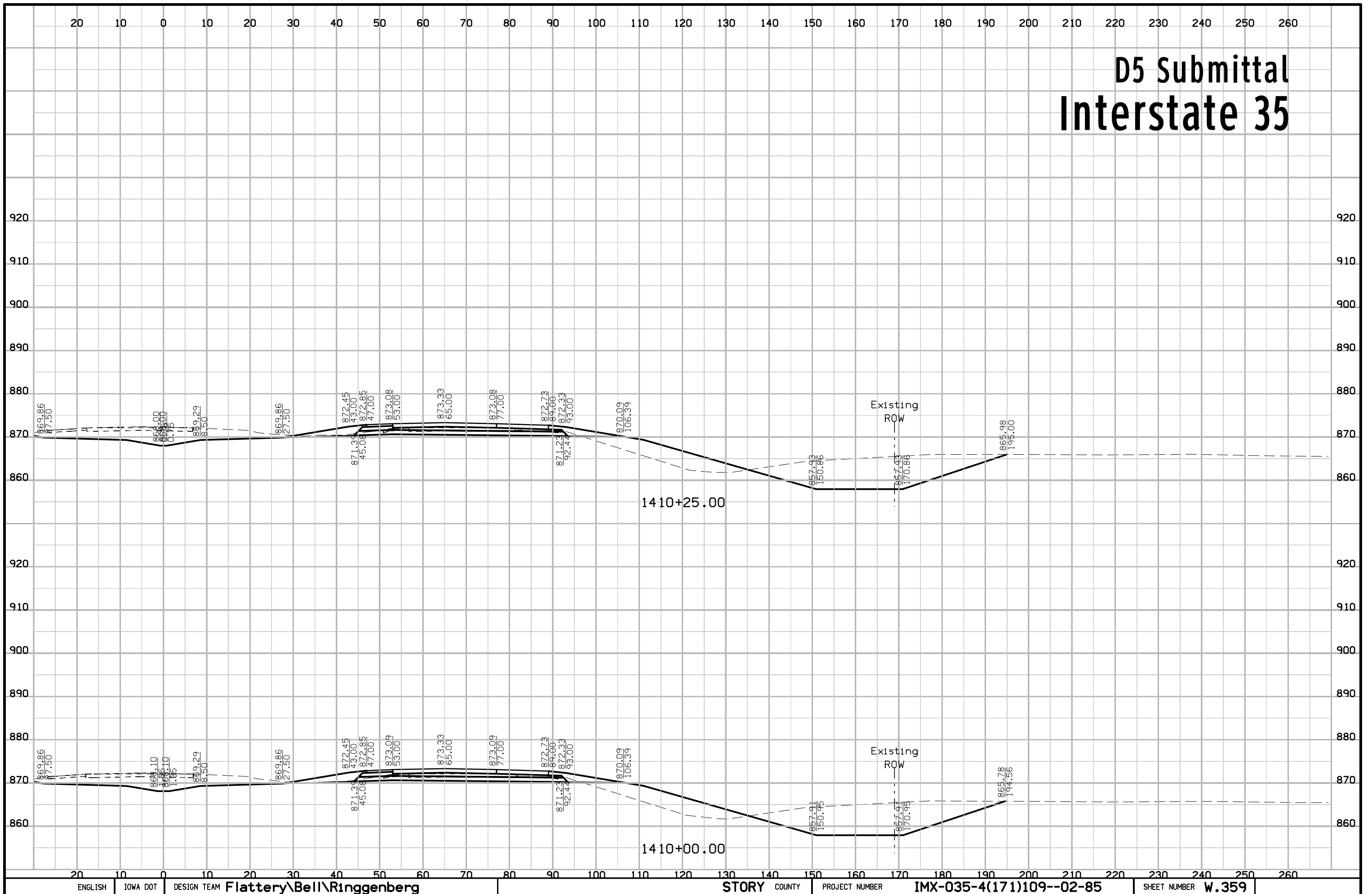
# D5 Submittal Interstate 35



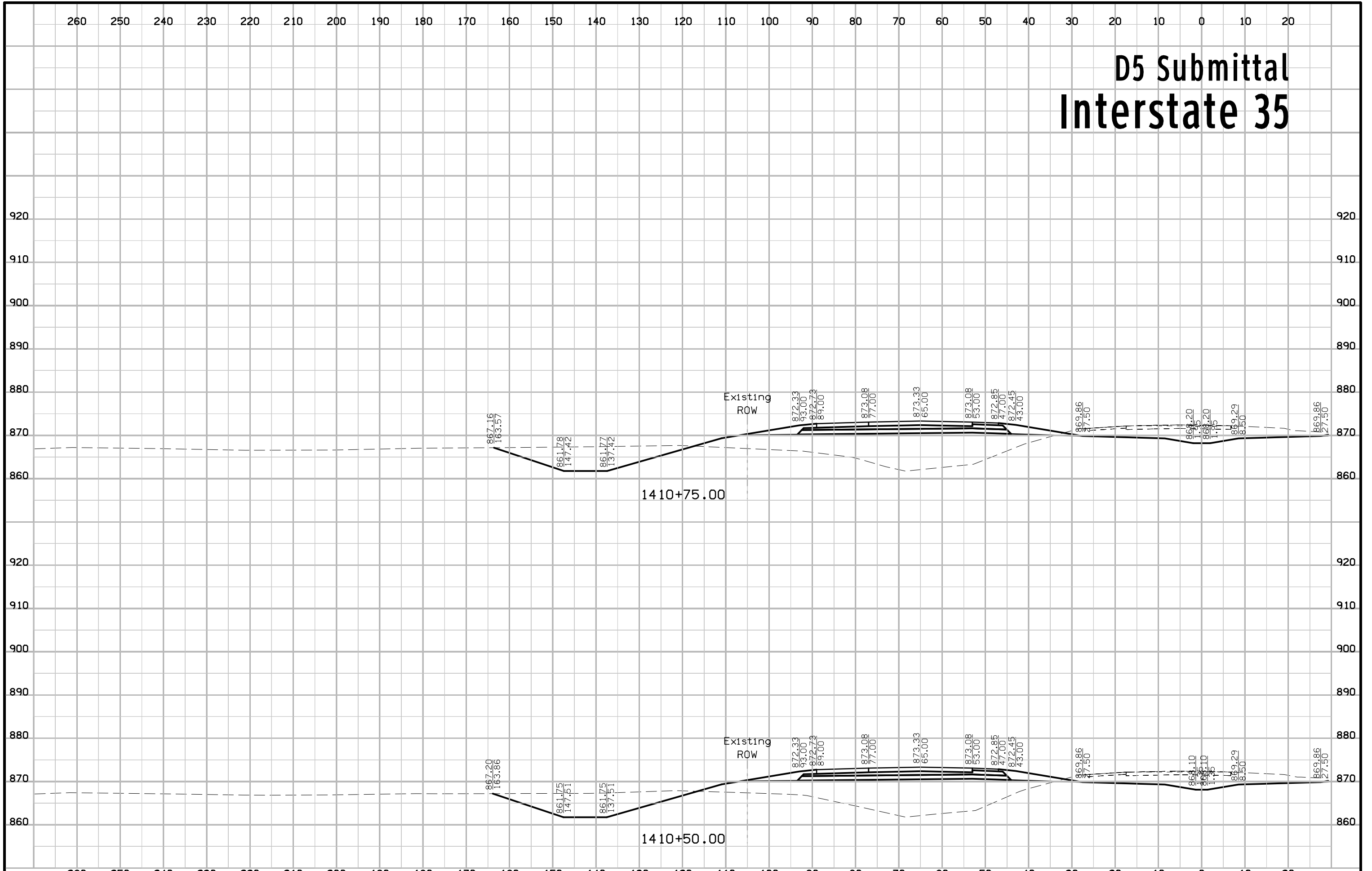
# D5 Submittal Interstate 35



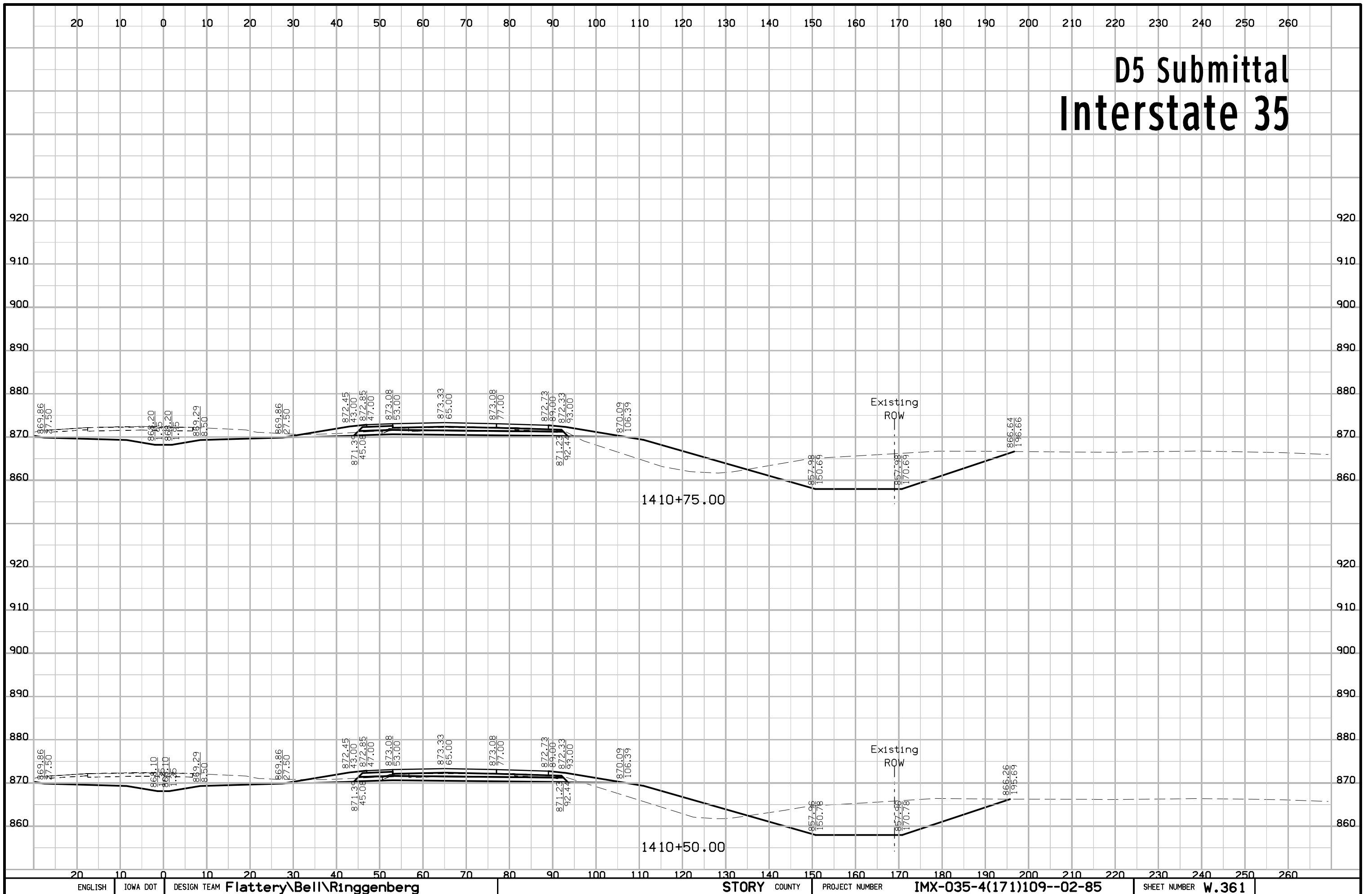
# D5 Submittal Interstate 35



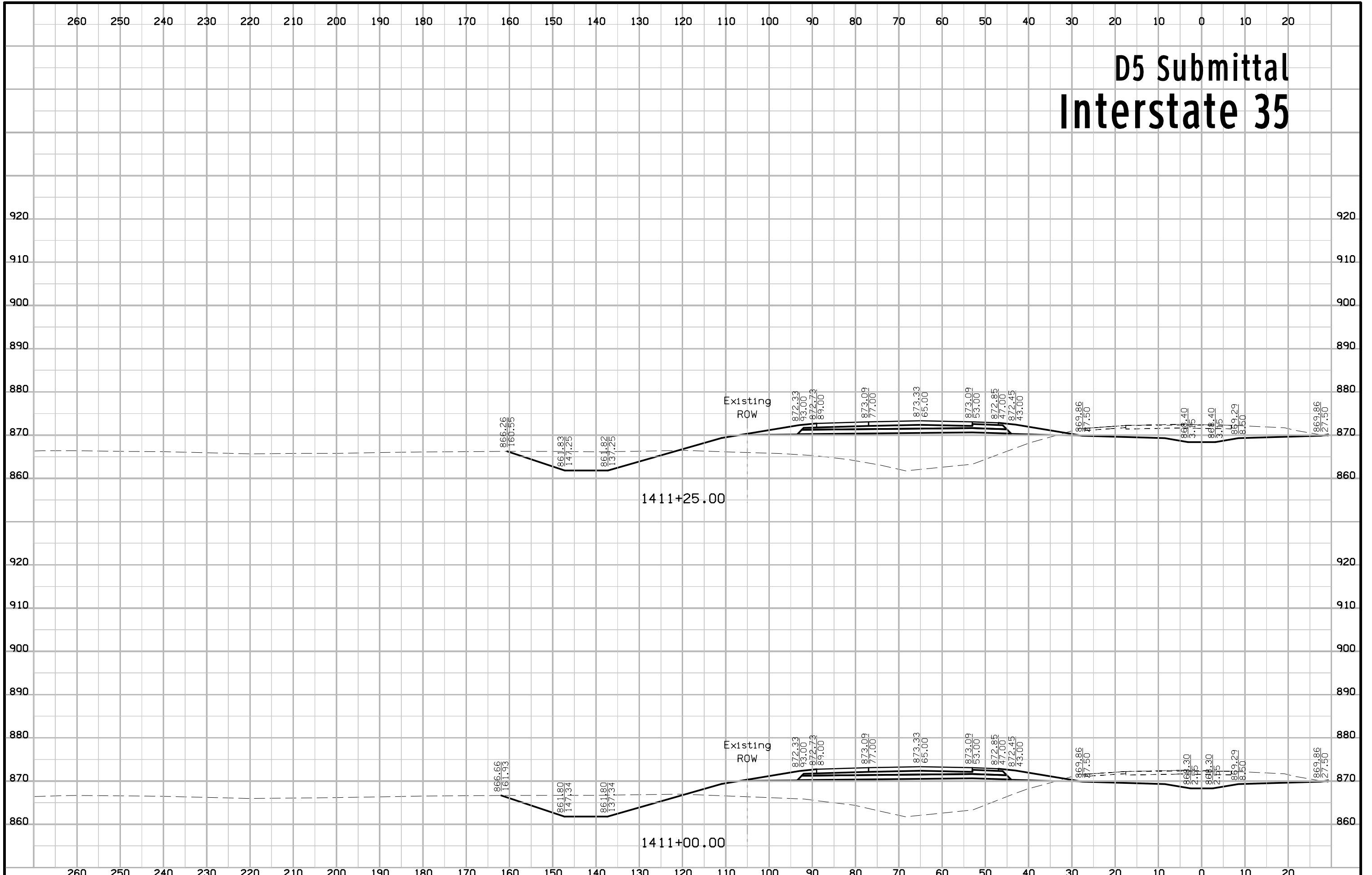
# D5 Submittal Interstate 35



# D5 Submittal Interstate 35

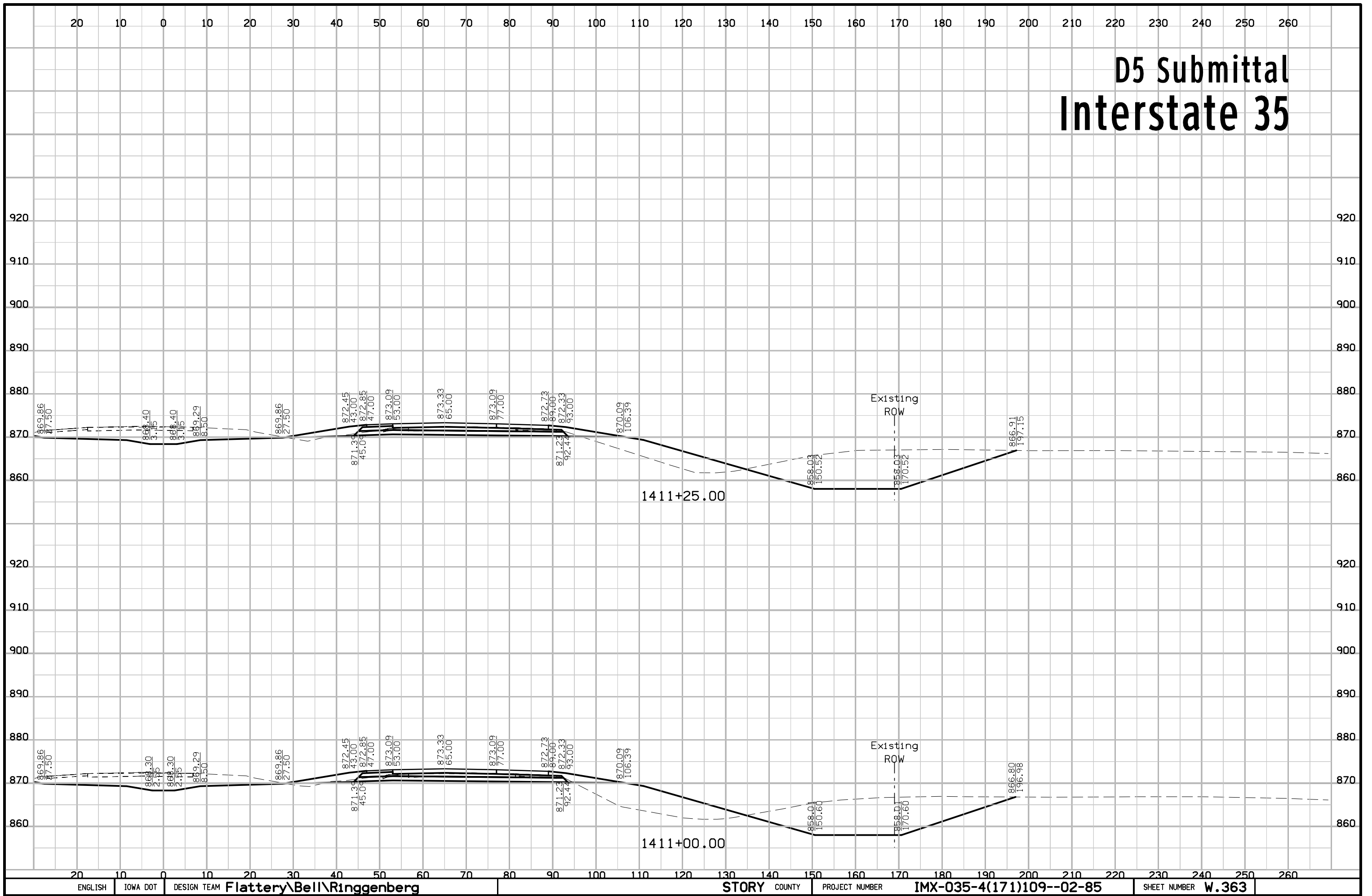


# D5 Submittal Interstate 35

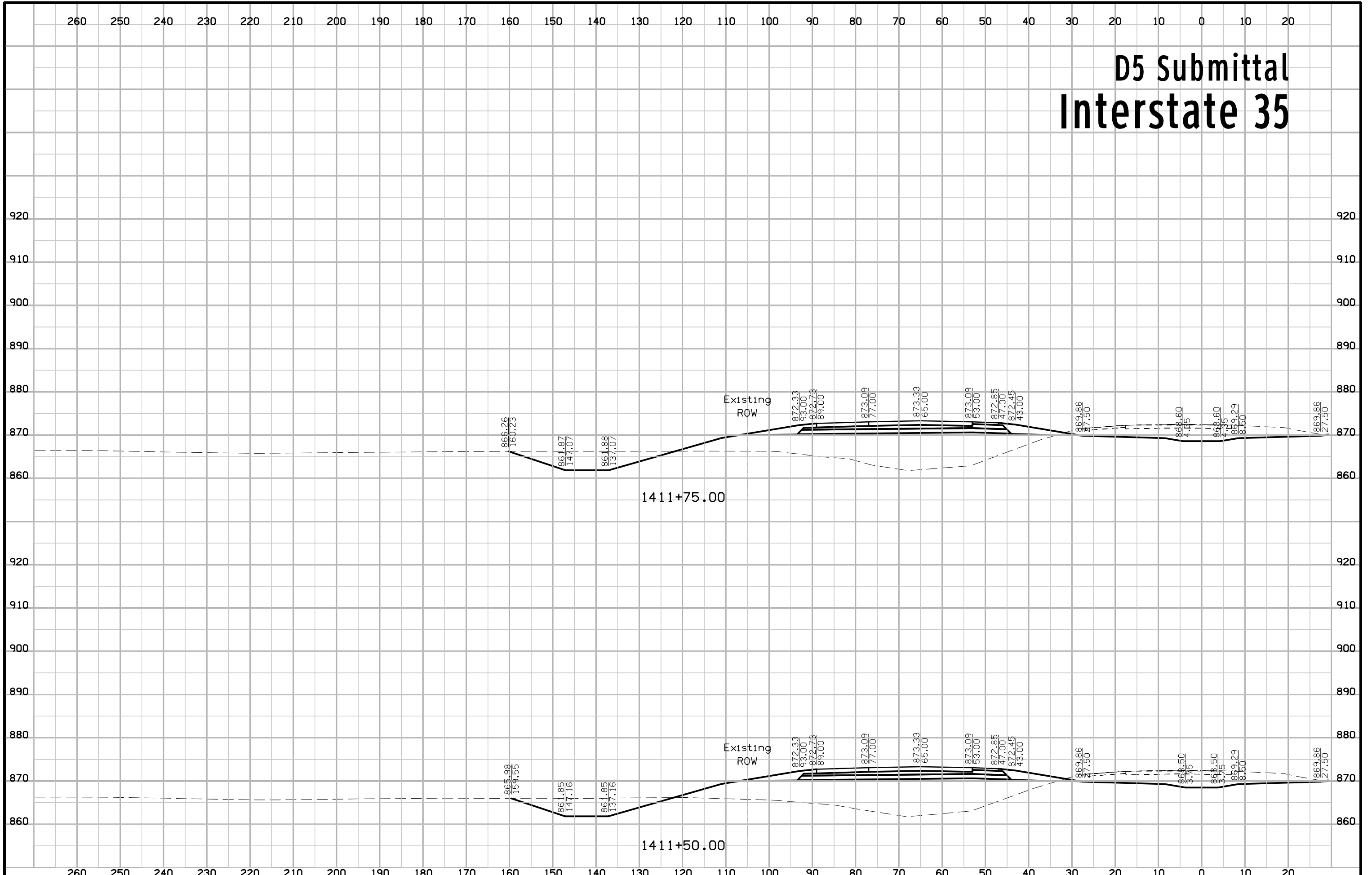




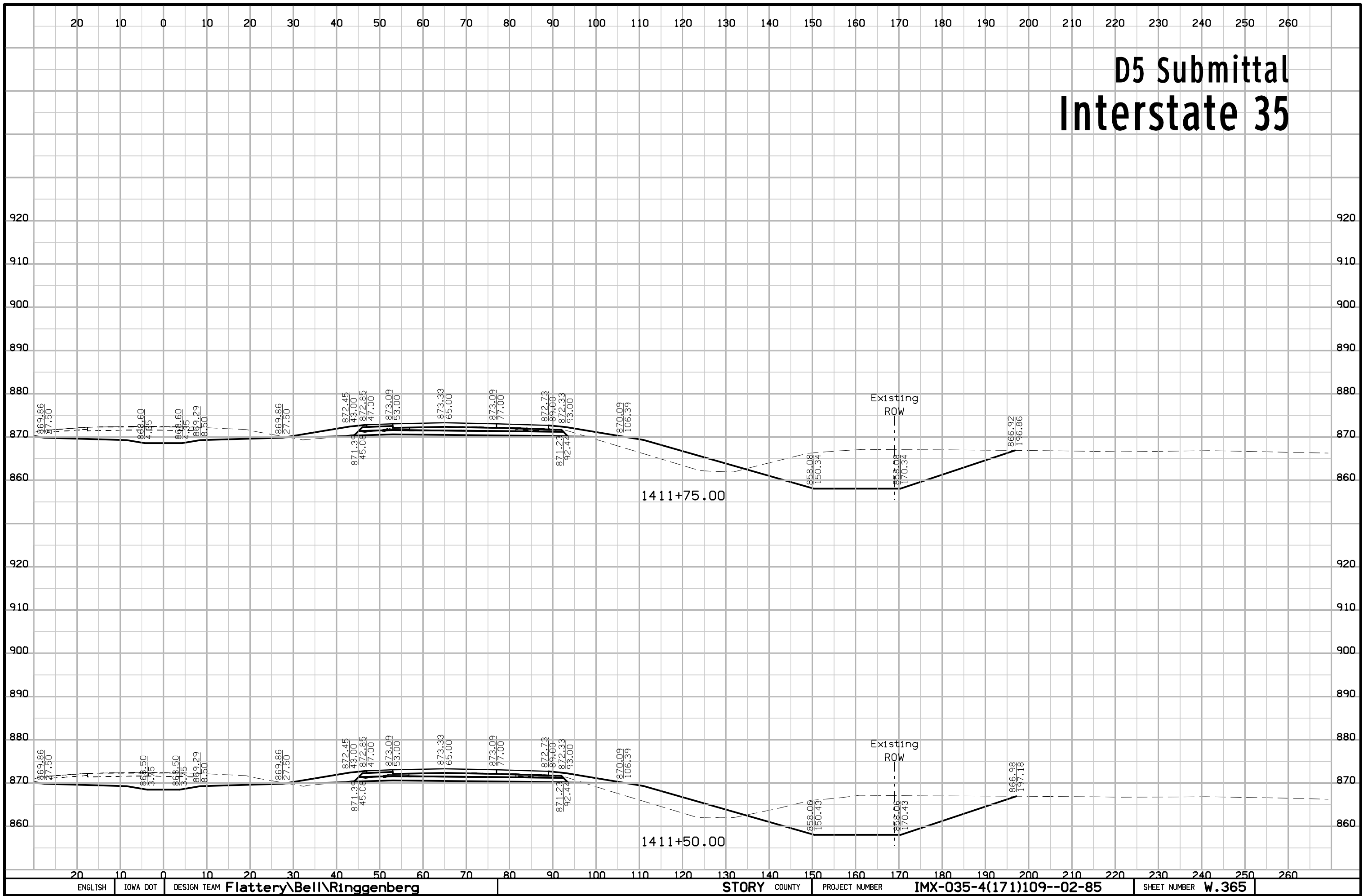
# D5 Submittal Interstate 35



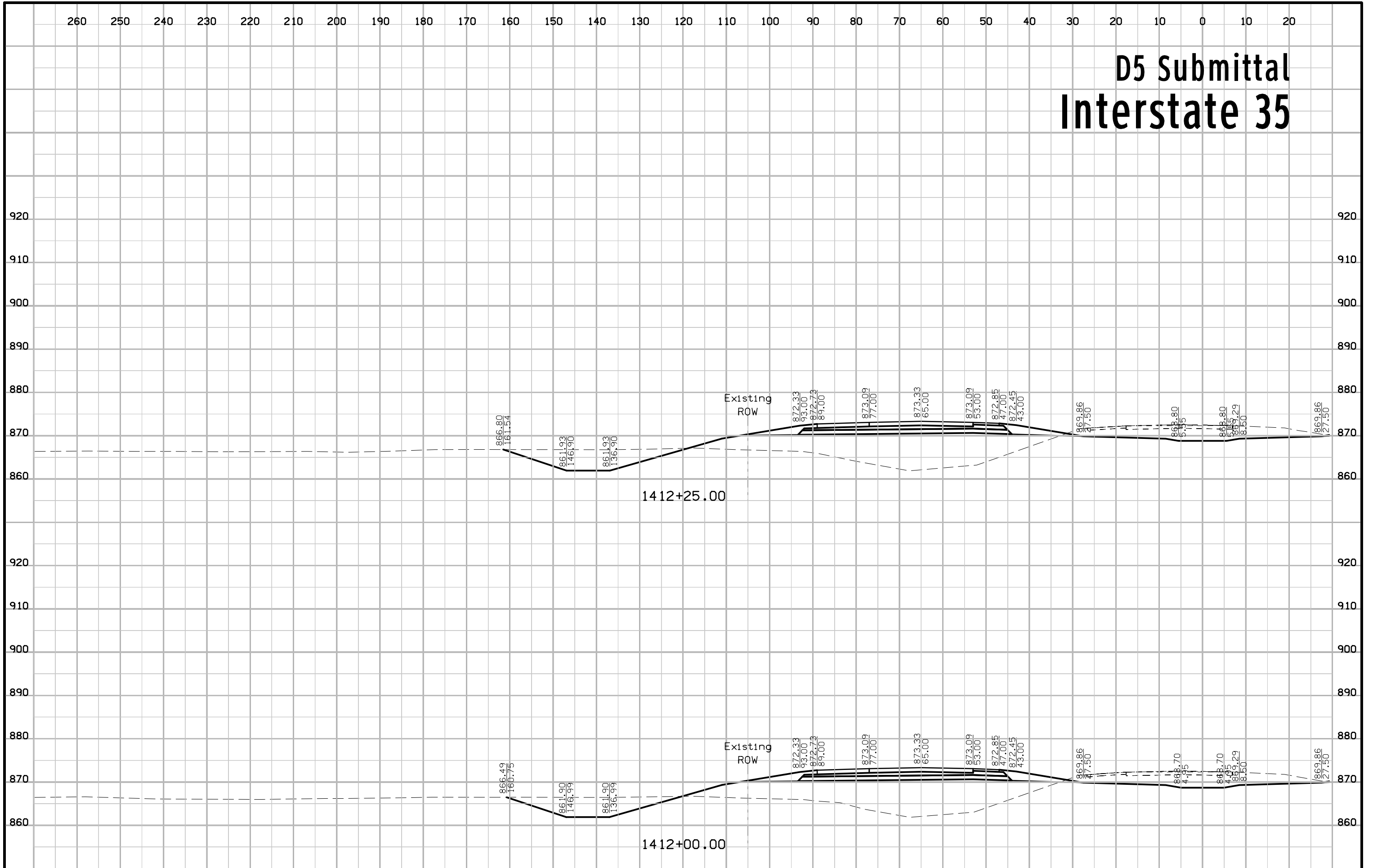
# D5 Submittal Interstate 35



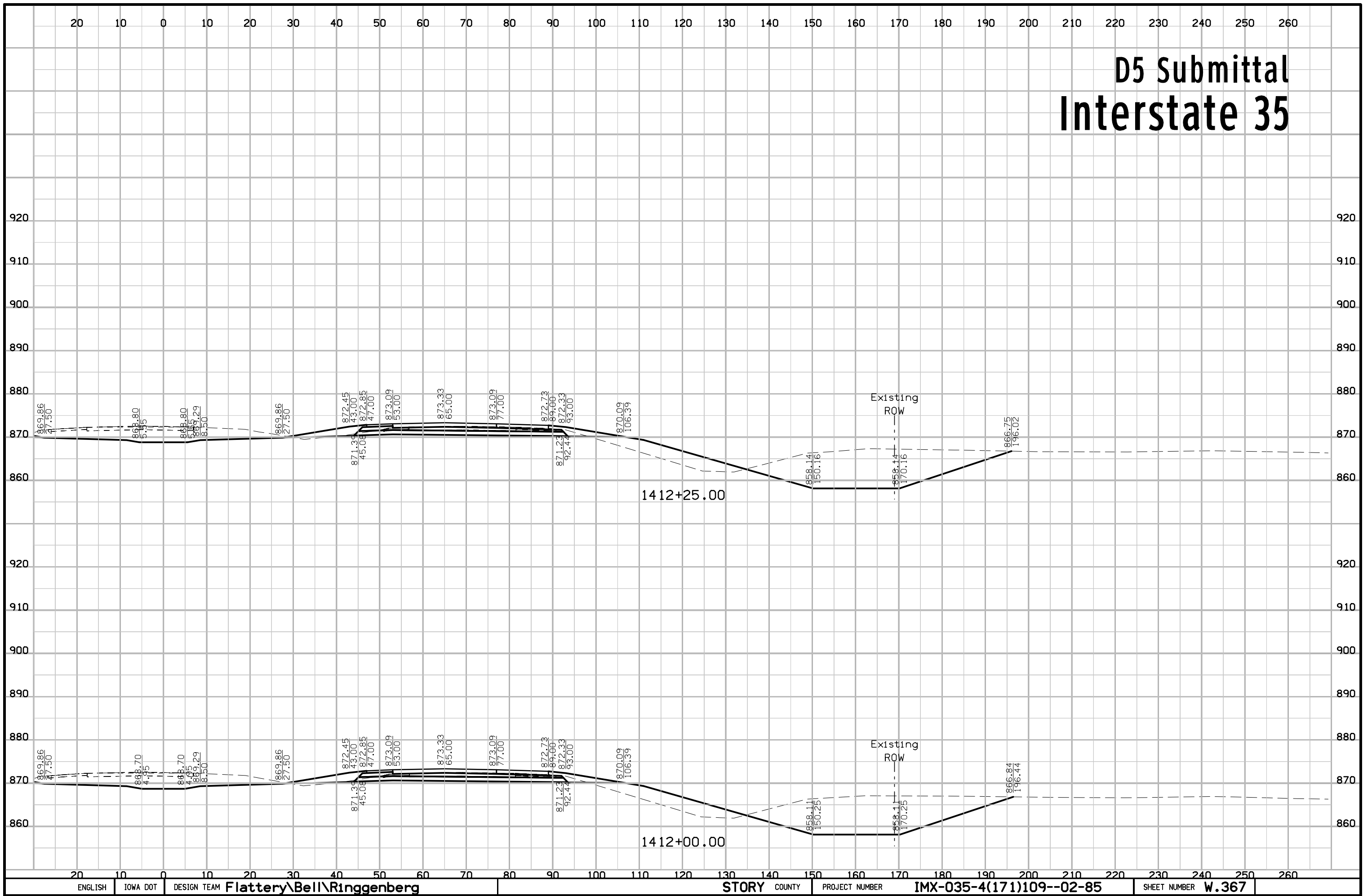
# D5 Submittal Interstate 35



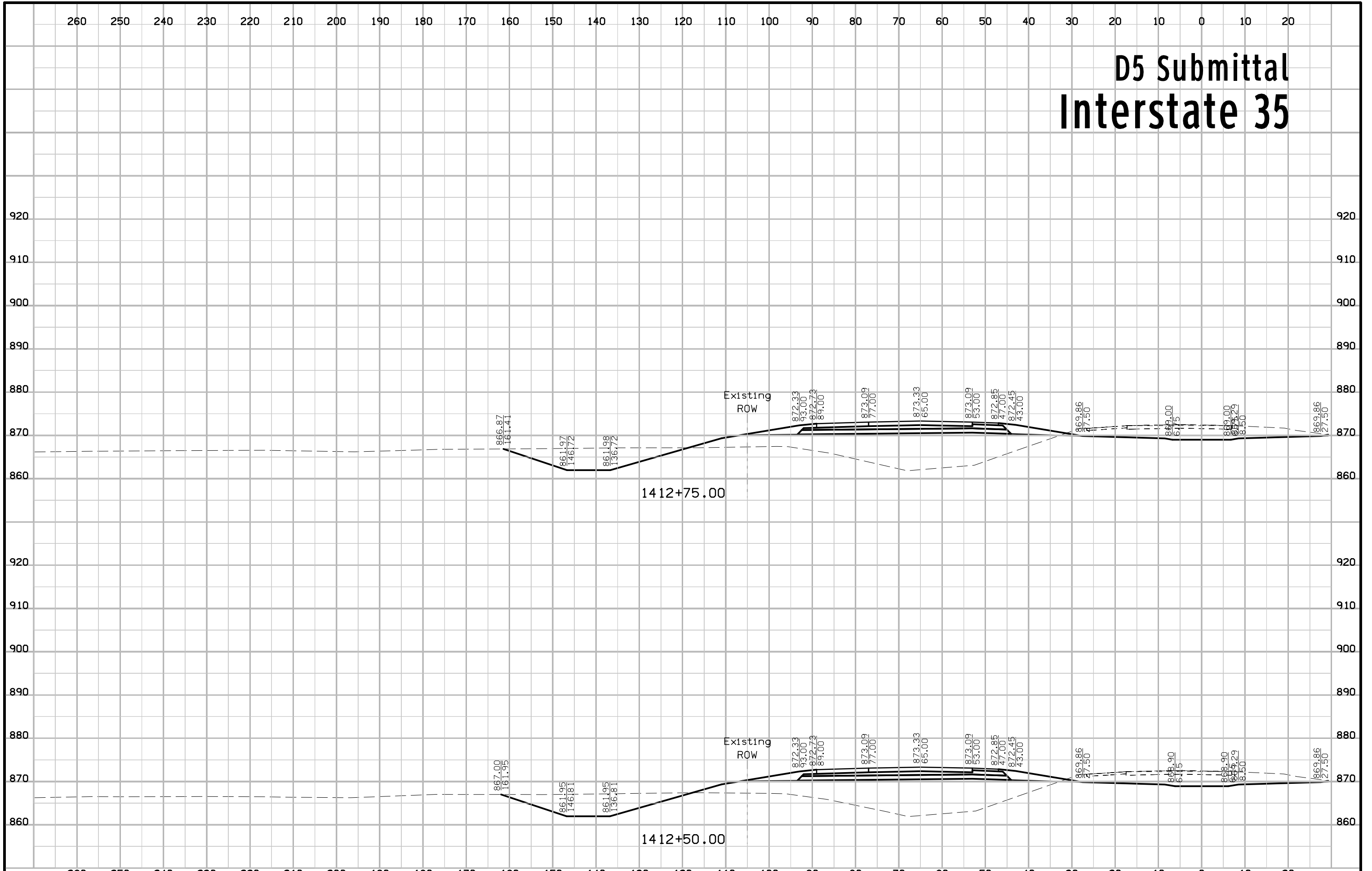
# D5 Submittal Interstate 35



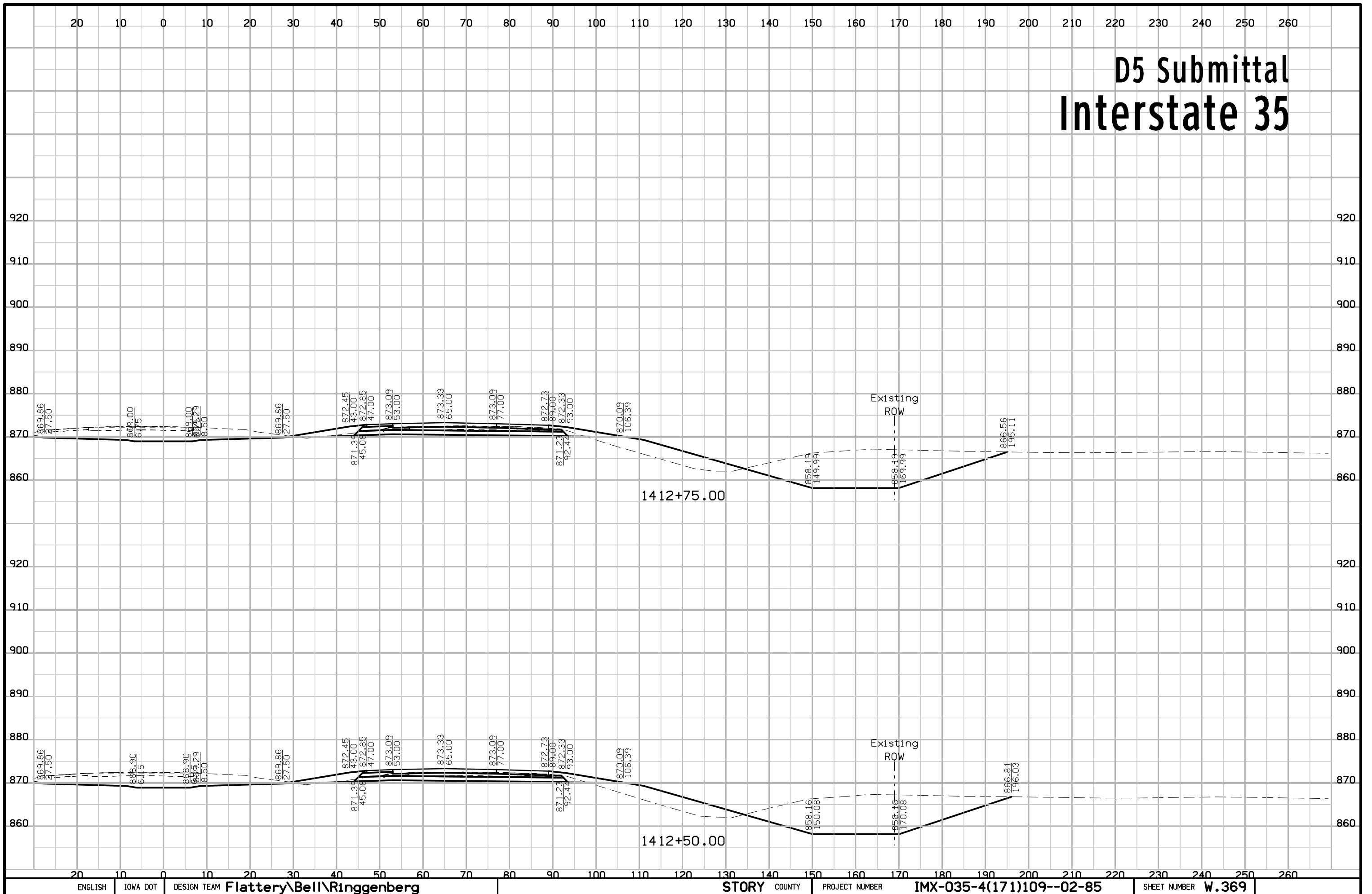
# D5 Submittal Interstate 35



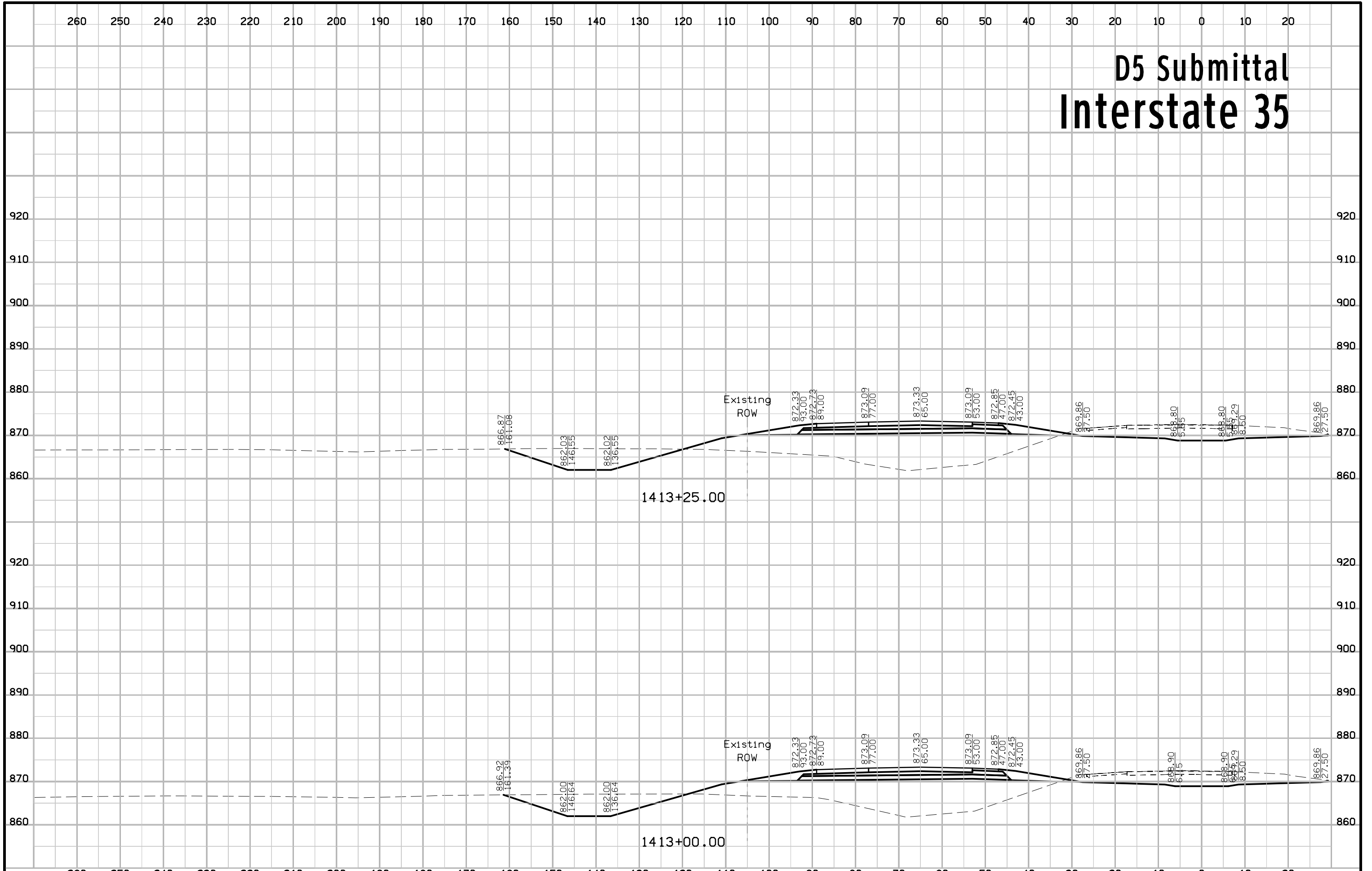
# D5 Submittal Interstate 35



# D5 Submittal Interstate 35

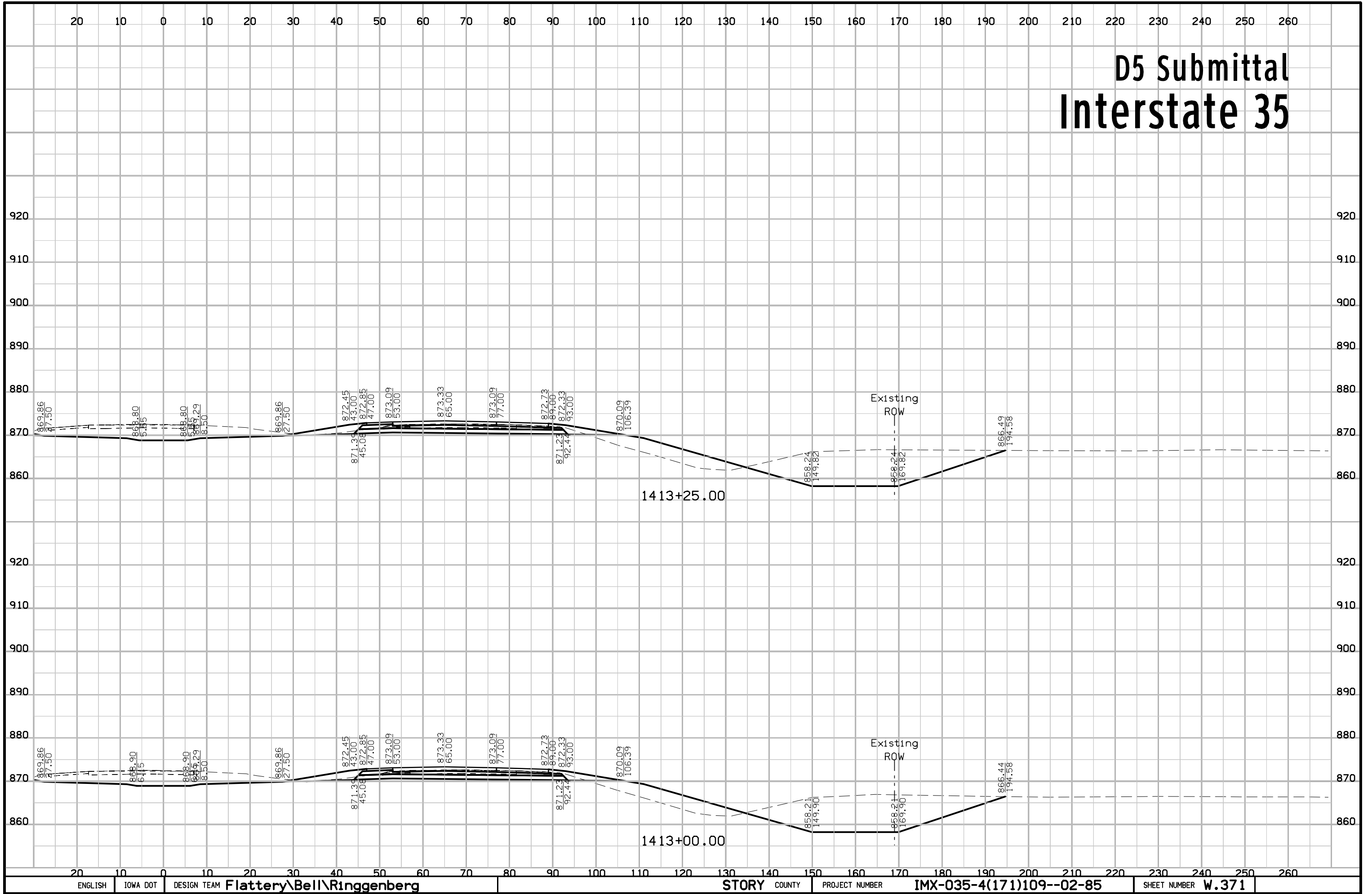


# D5 Submittal Interstate 35

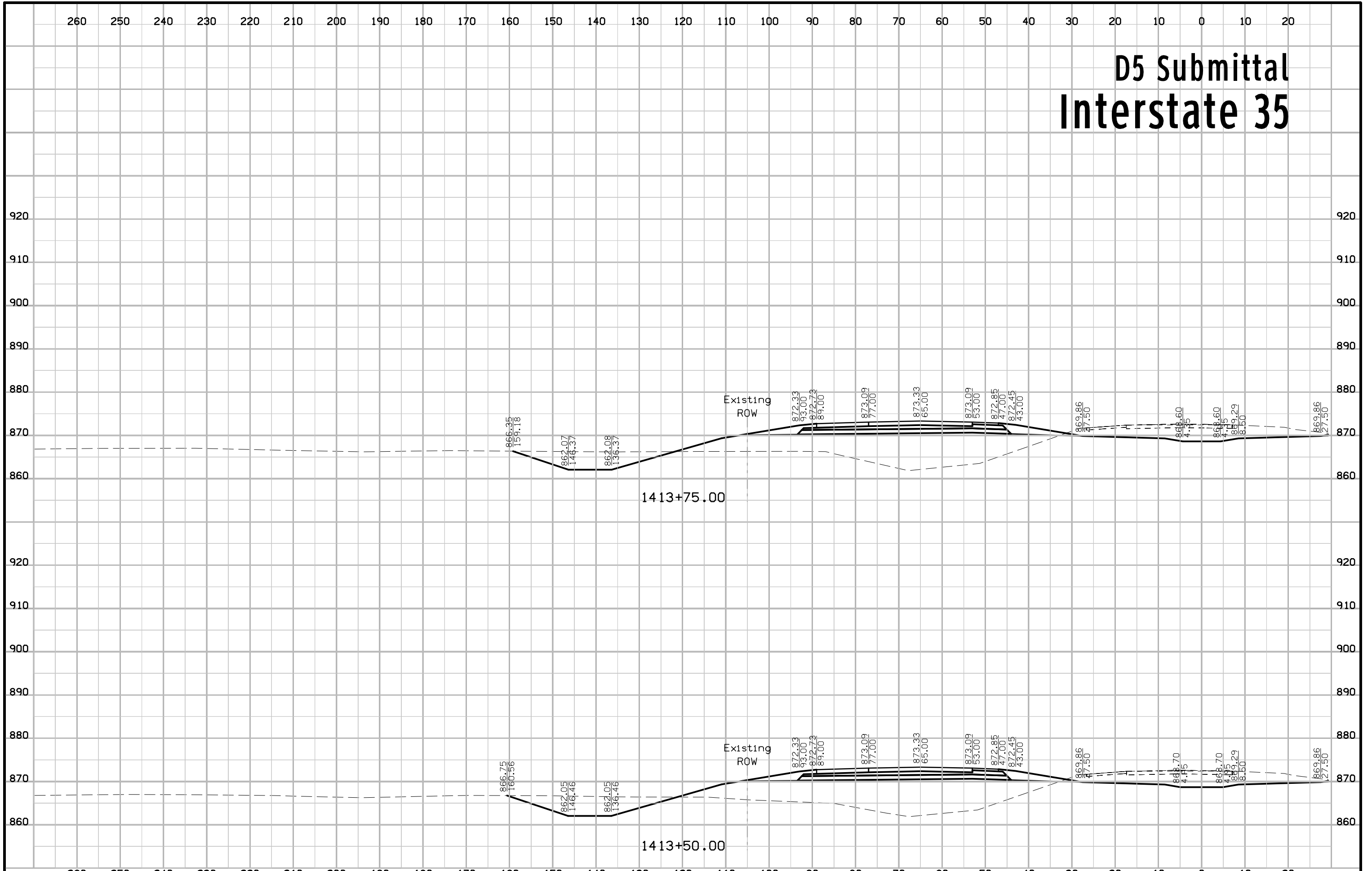




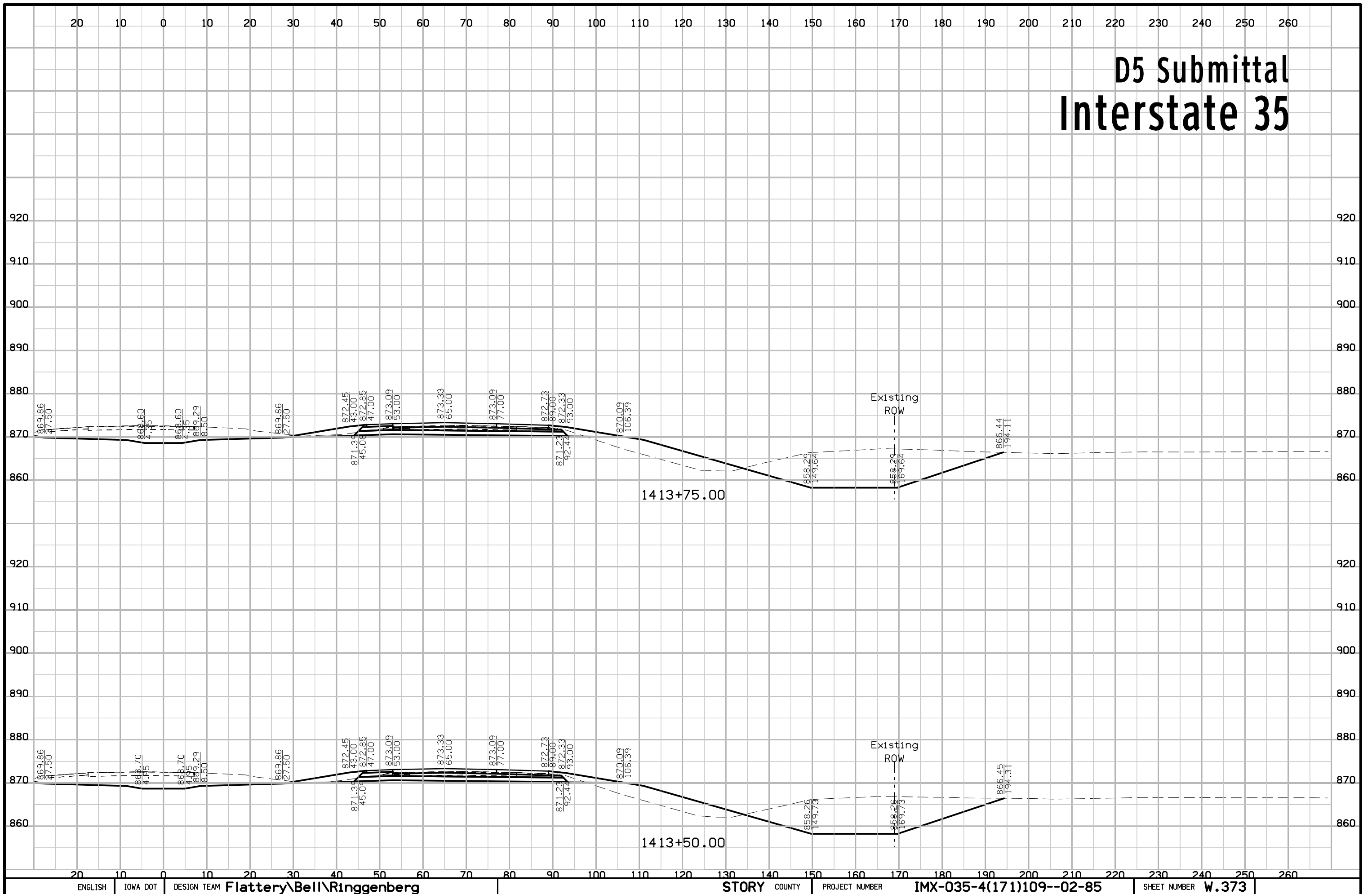
# D5 Submittal Interstate 35



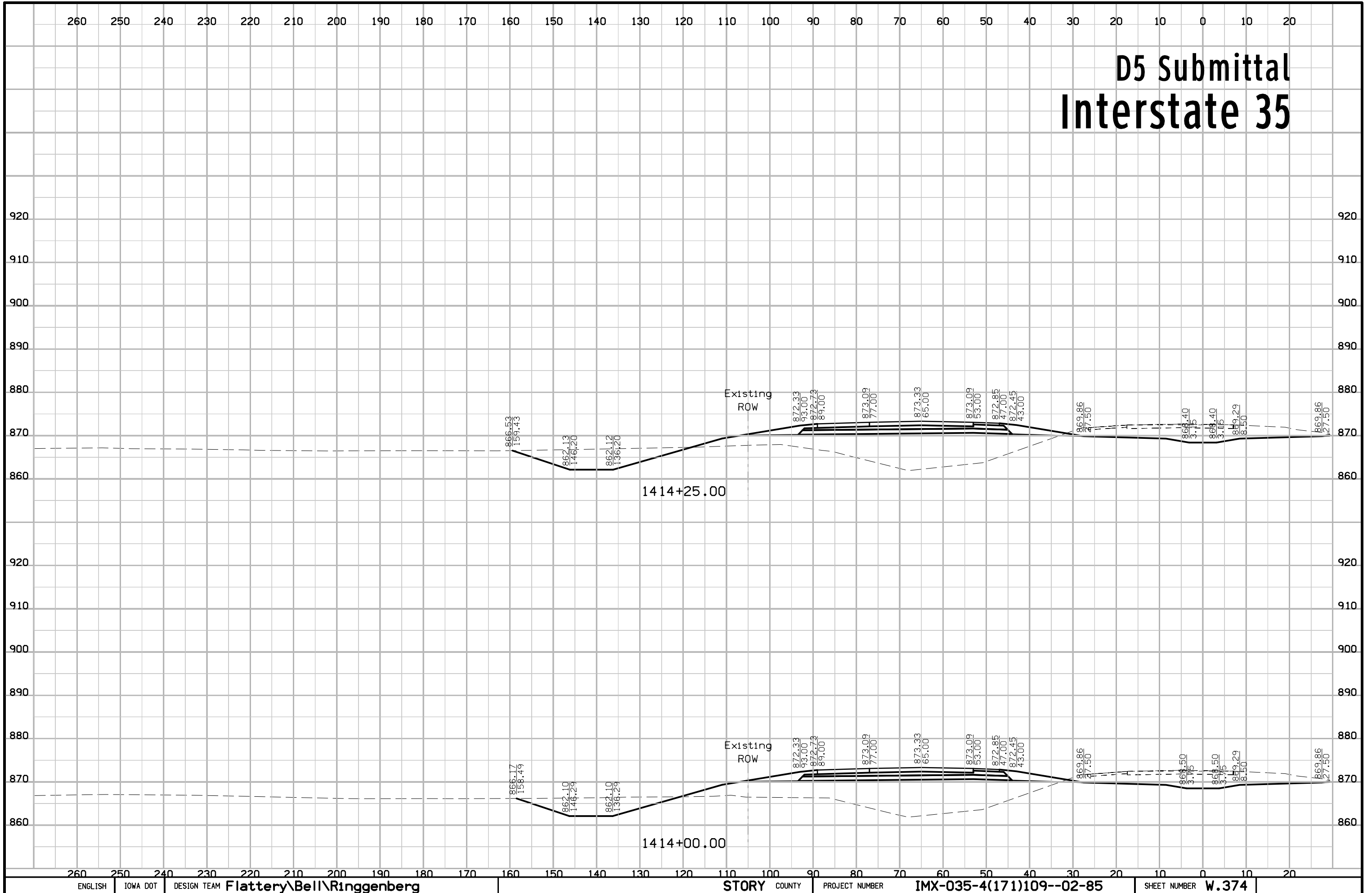
# D5 Submittal Interstate 35



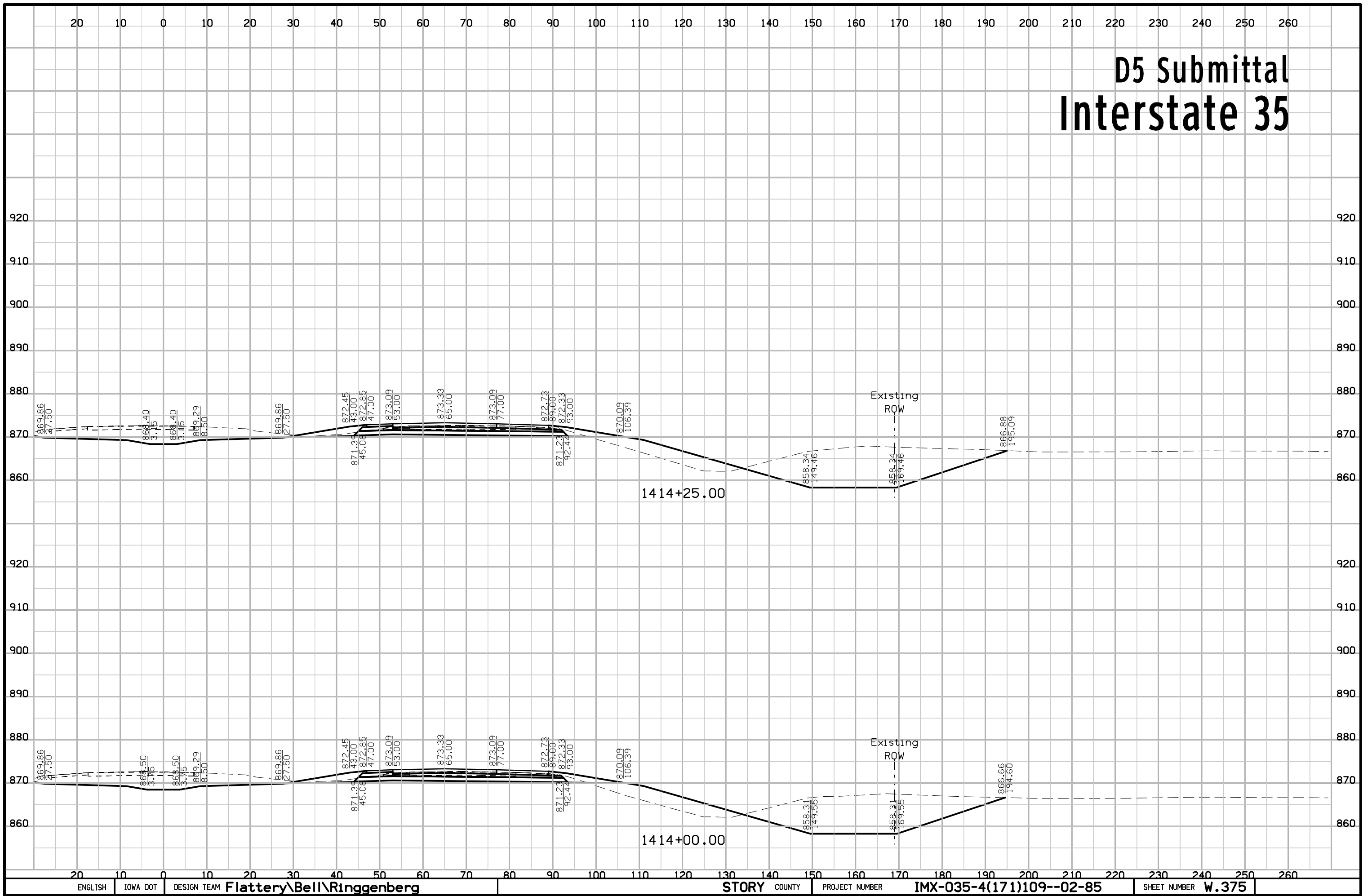
# D5 Submittal Interstate 35



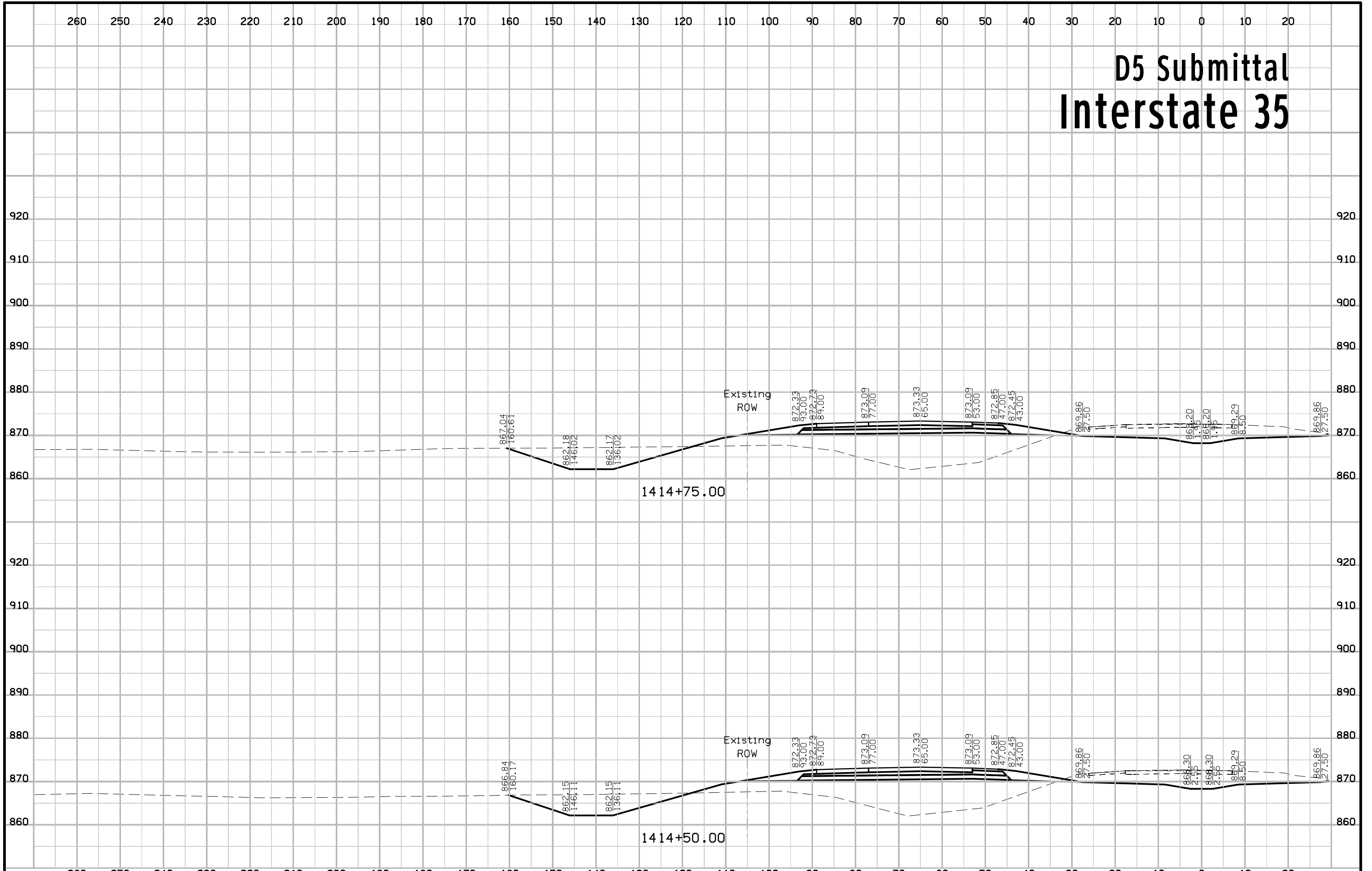
# D5 Submittal Interstate 35



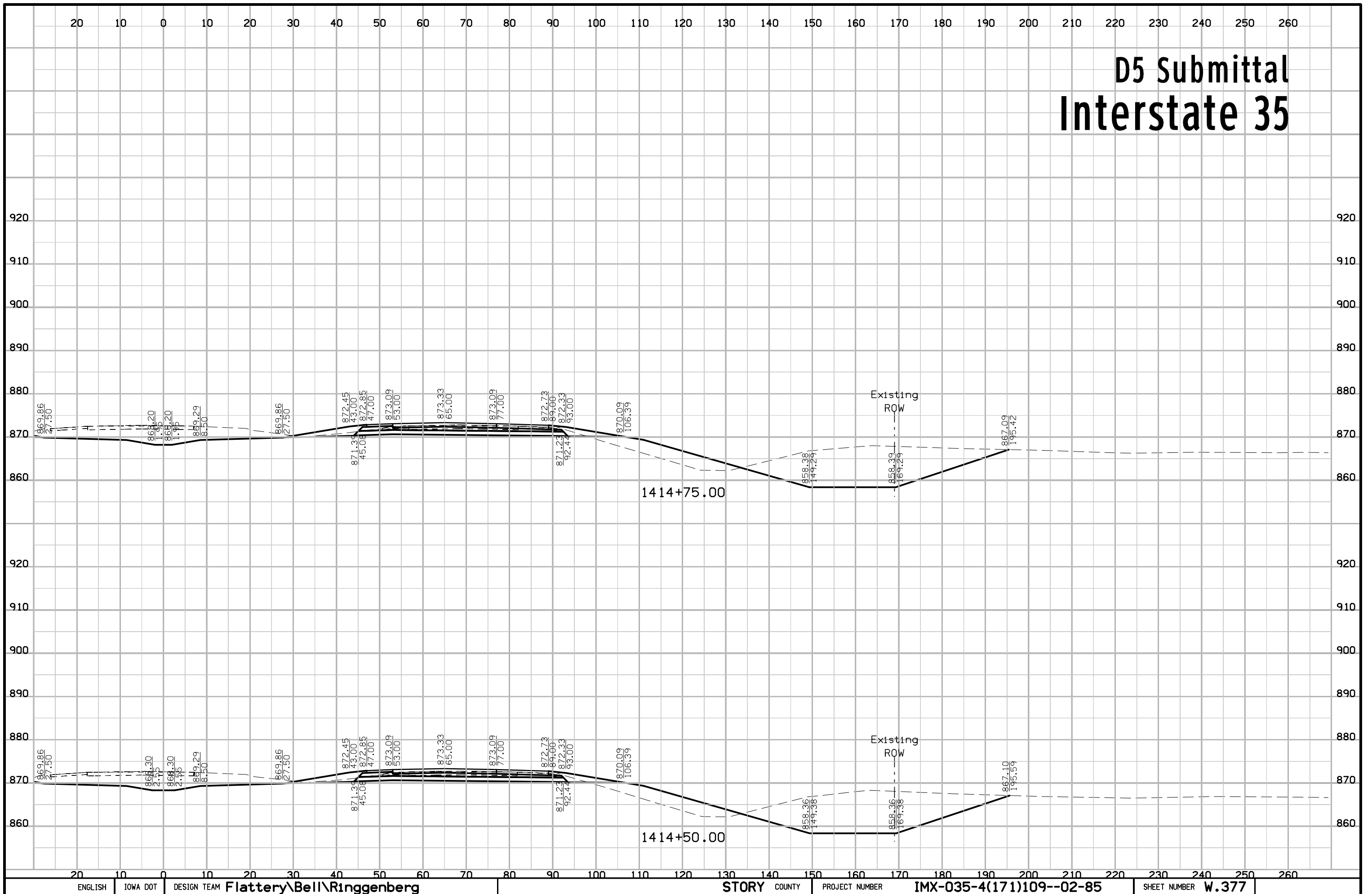
# D5 Submittal Interstate 35



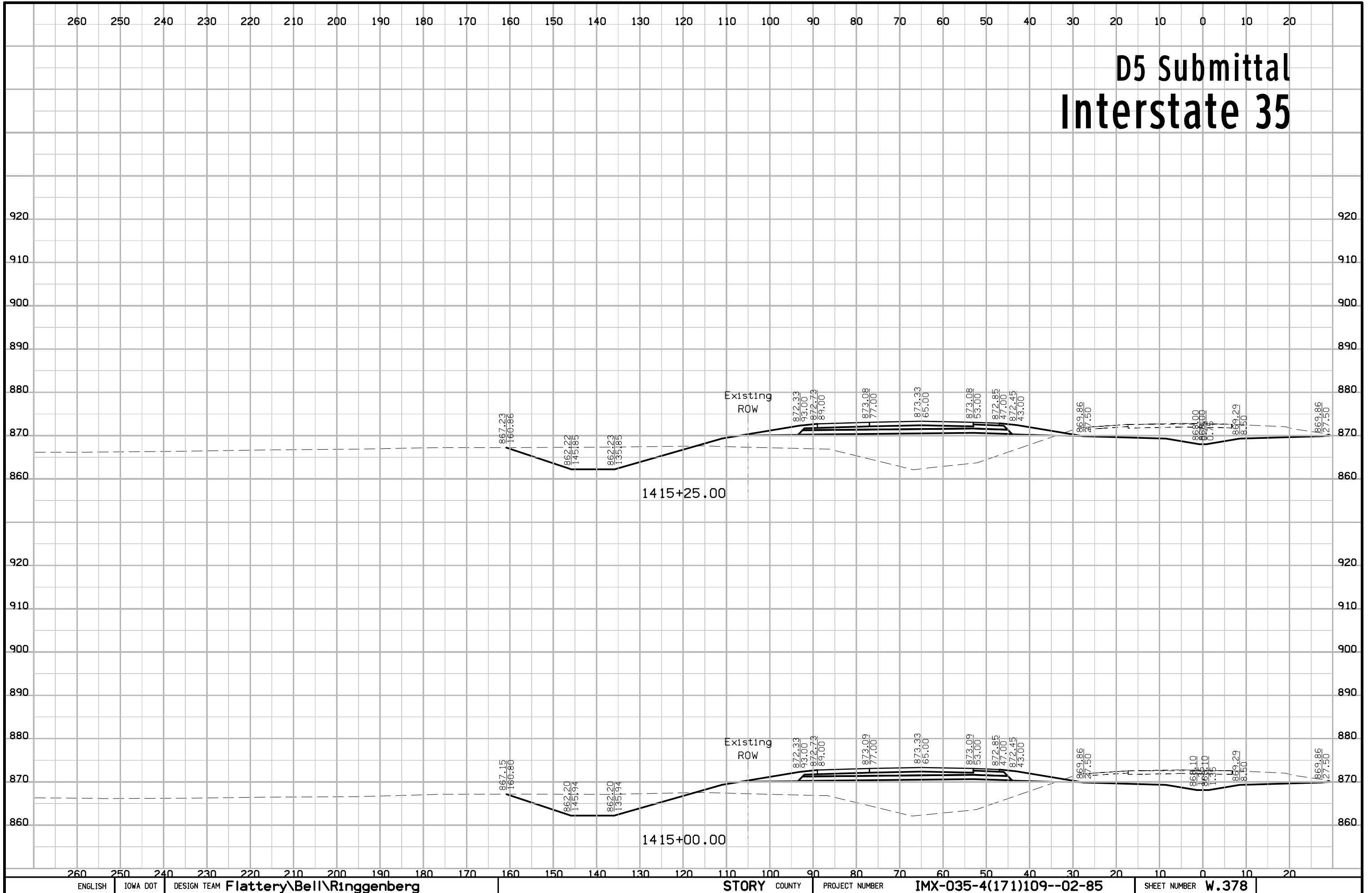
# D5 Submittal Interstate 35



# D5 Submittal Interstate 35

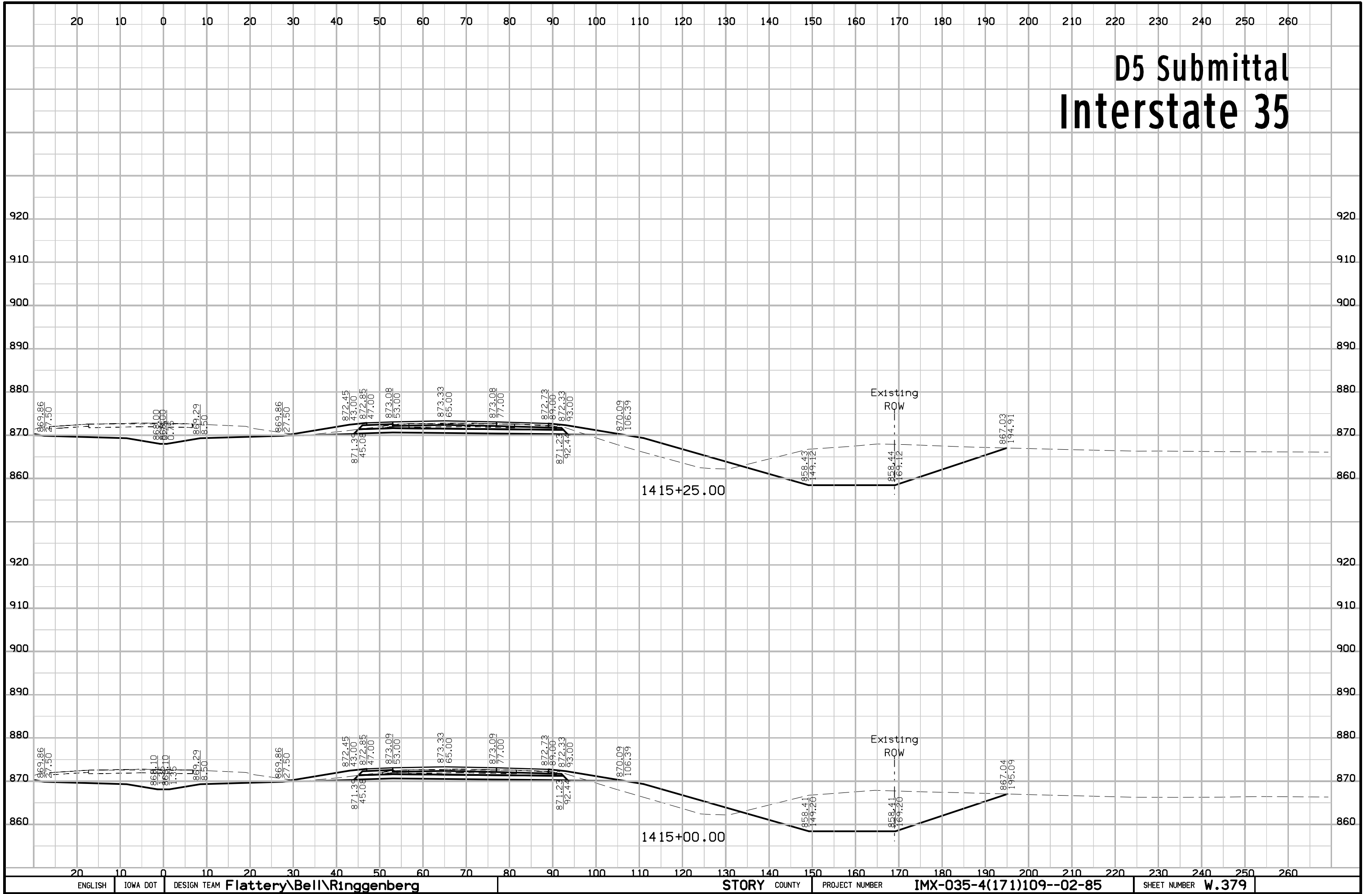


# D5 Submittal Interstate 35

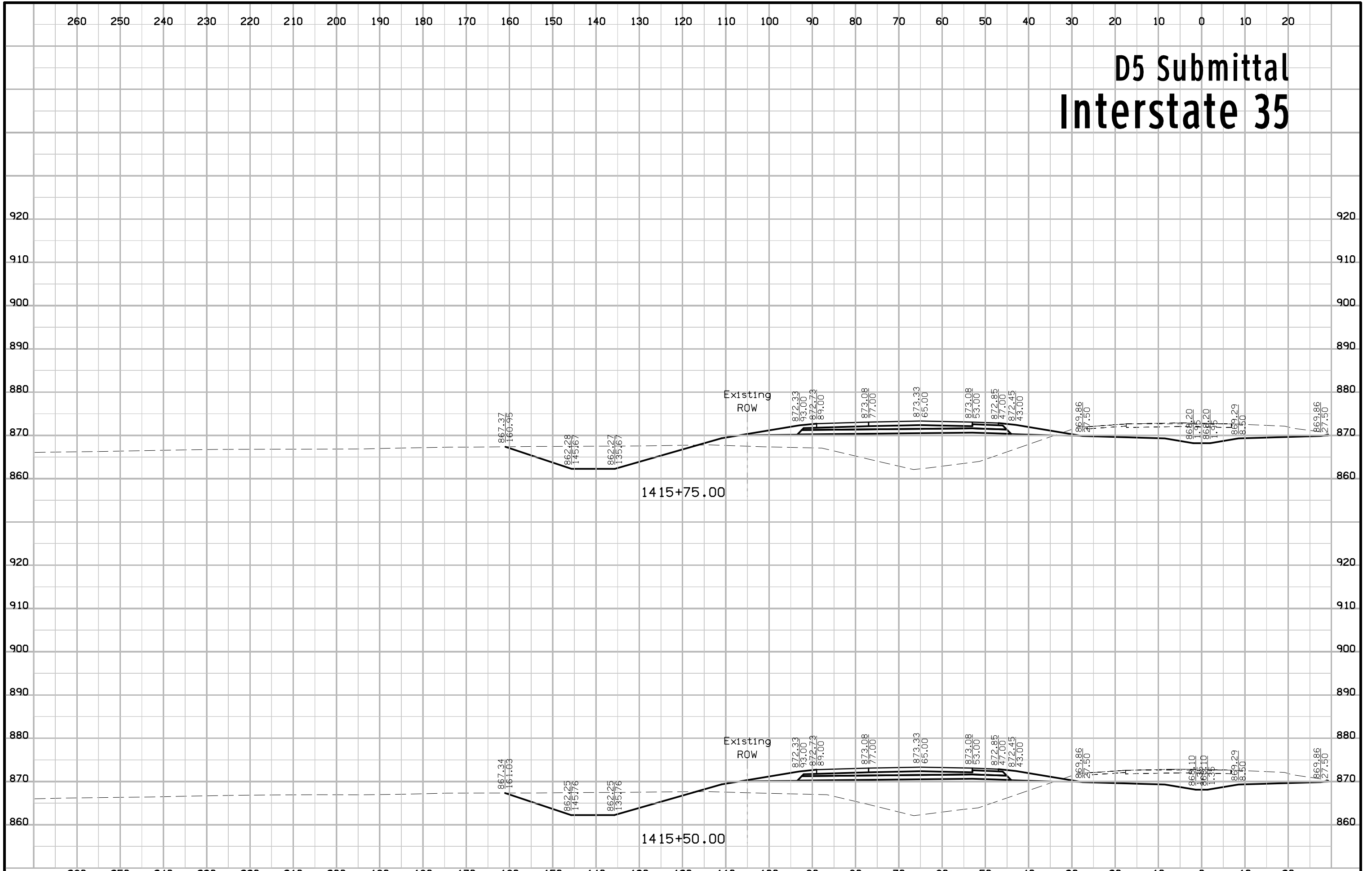




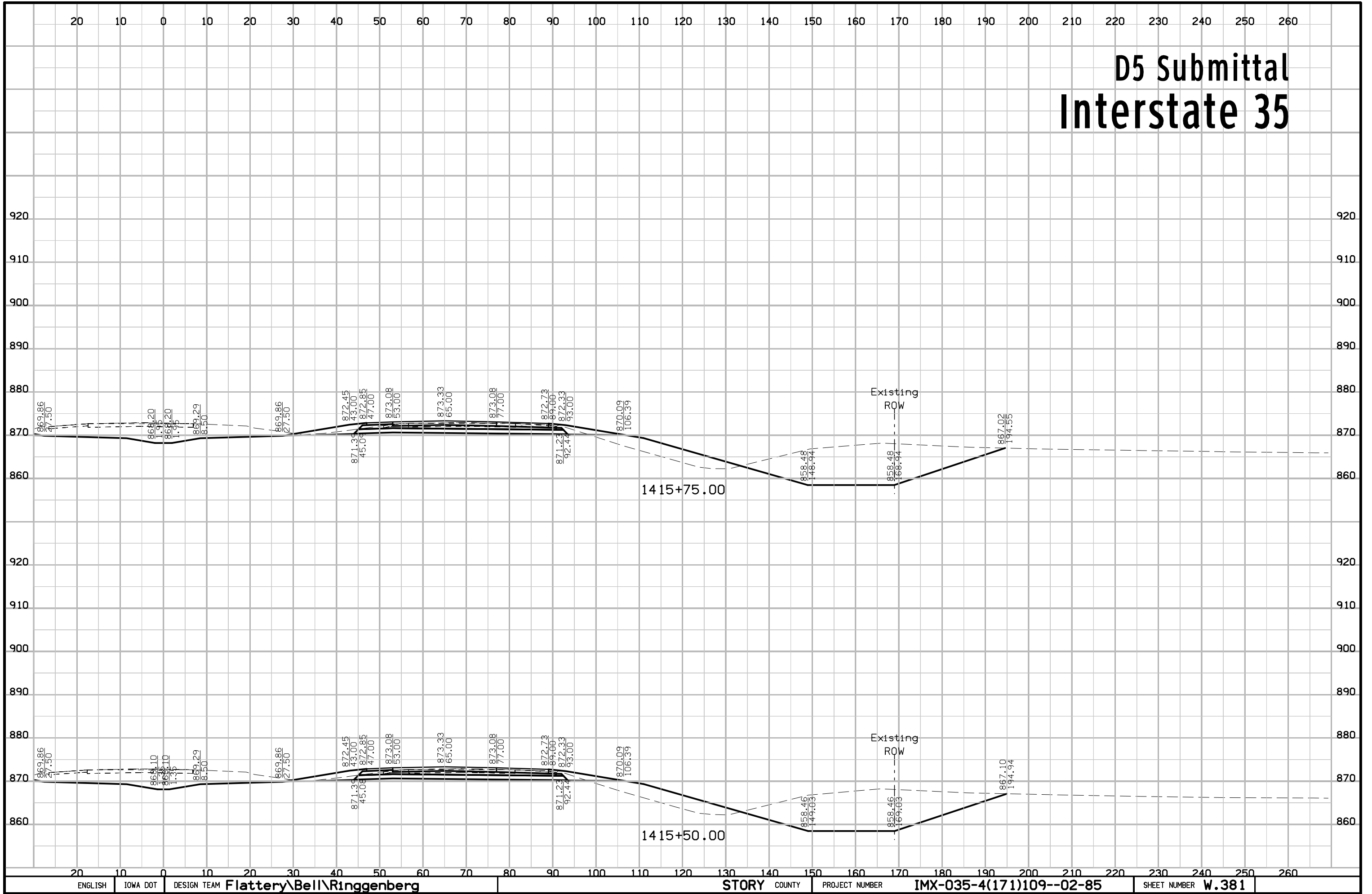
# D5 Submittal Interstate 35



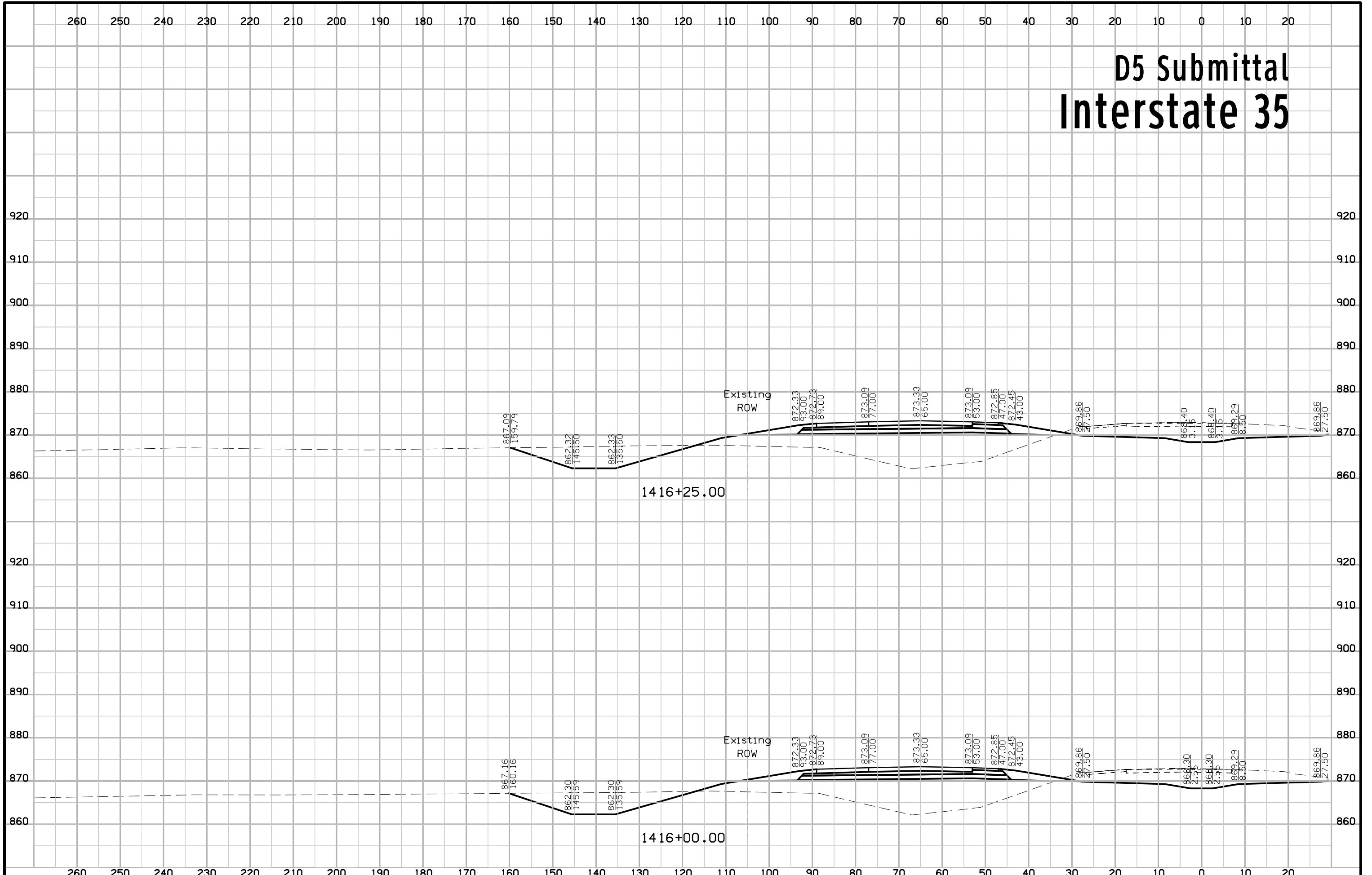
# D5 Submittal Interstate 35



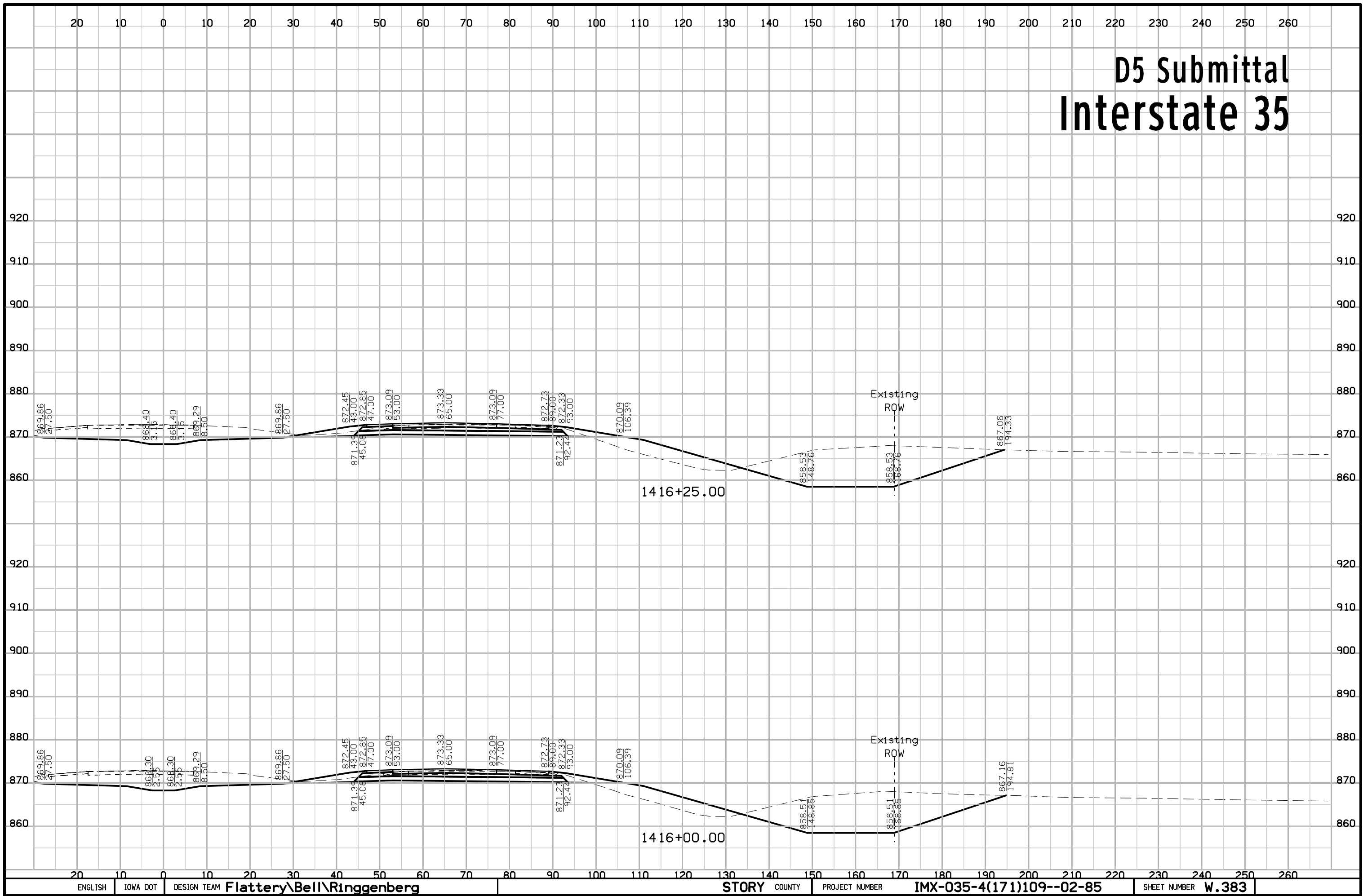
# D5 Submittal Interstate 35



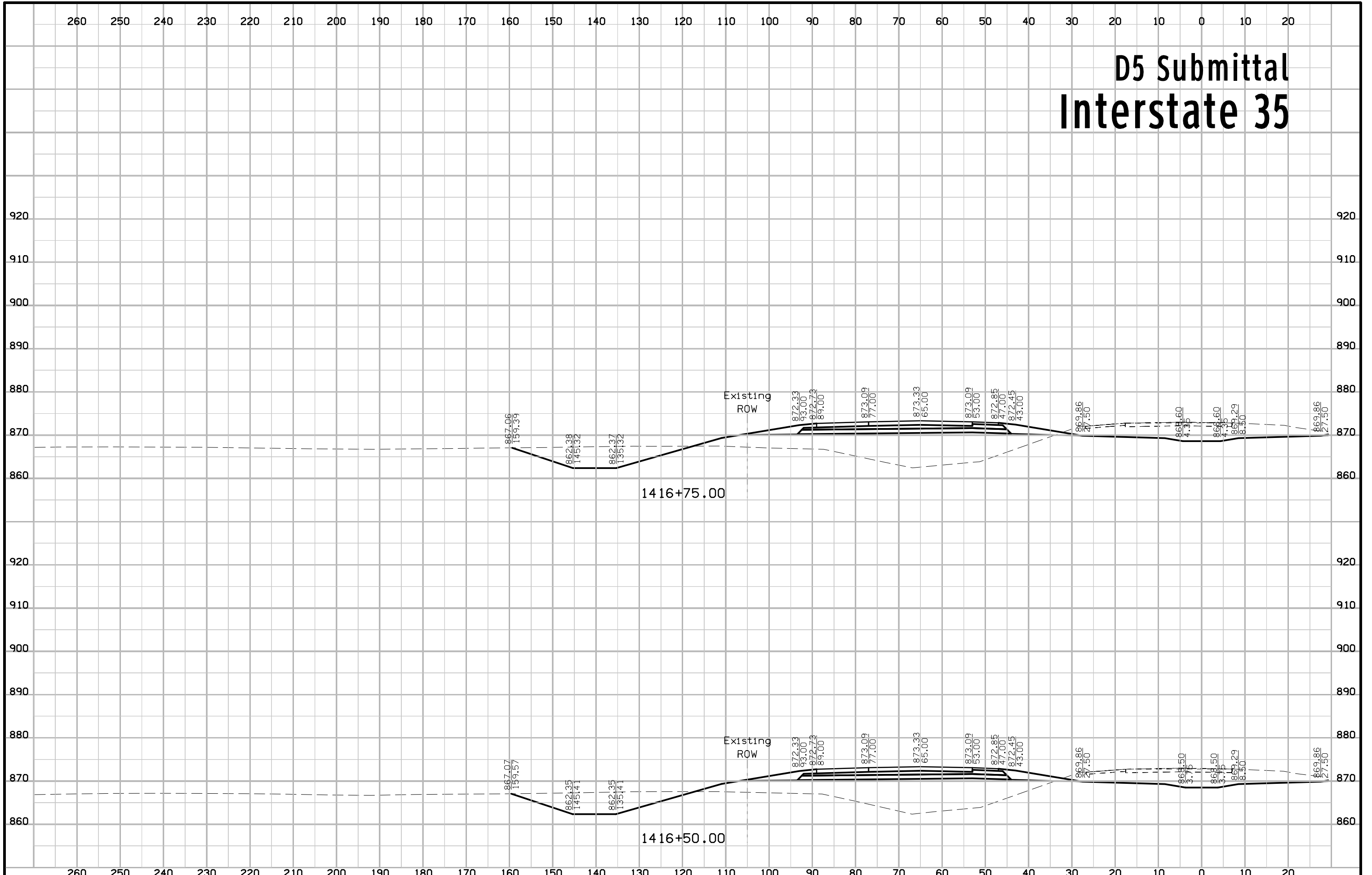
# D5 Submittal Interstate 35



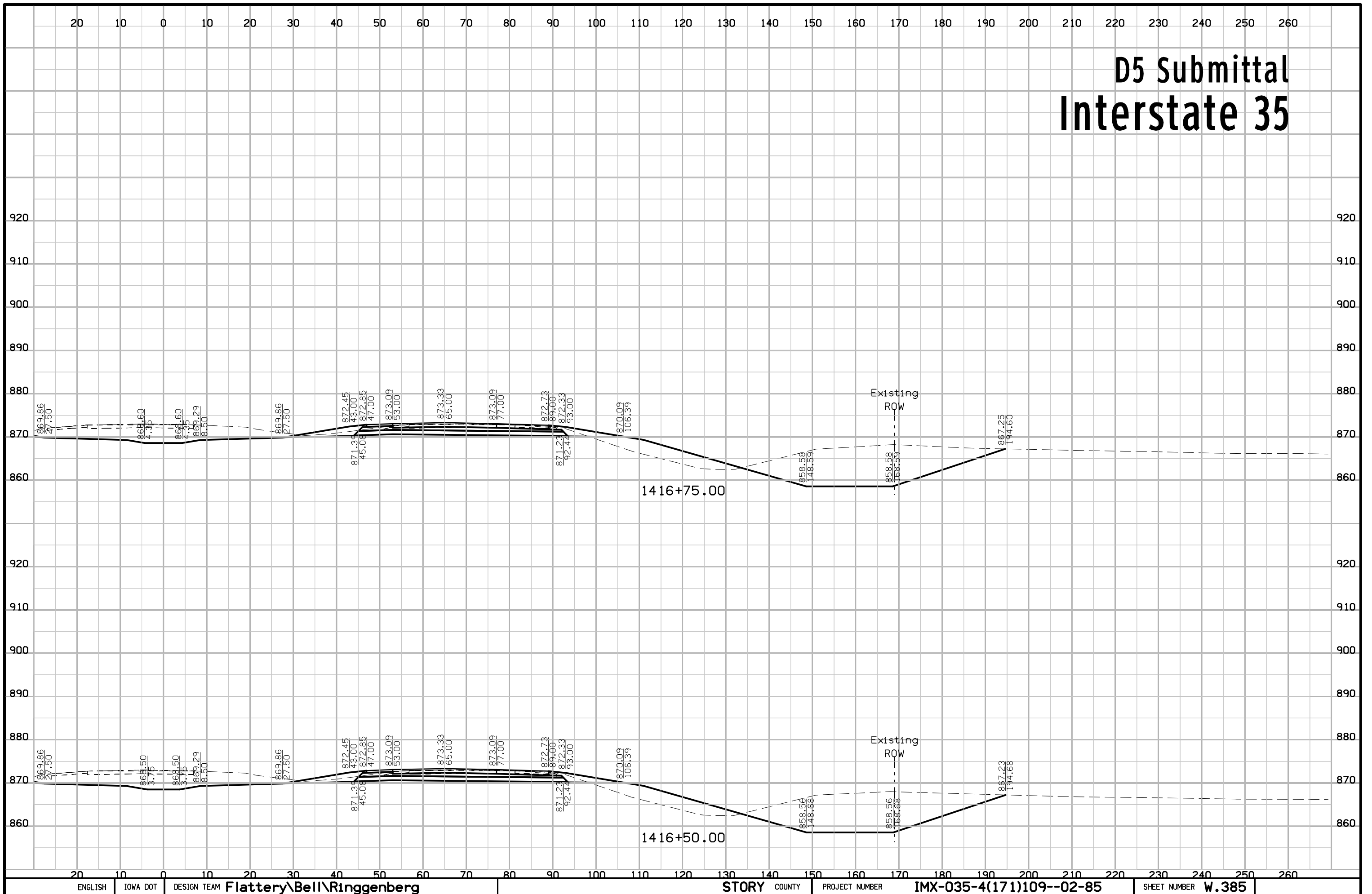
# D5 Submittal Interstate 35



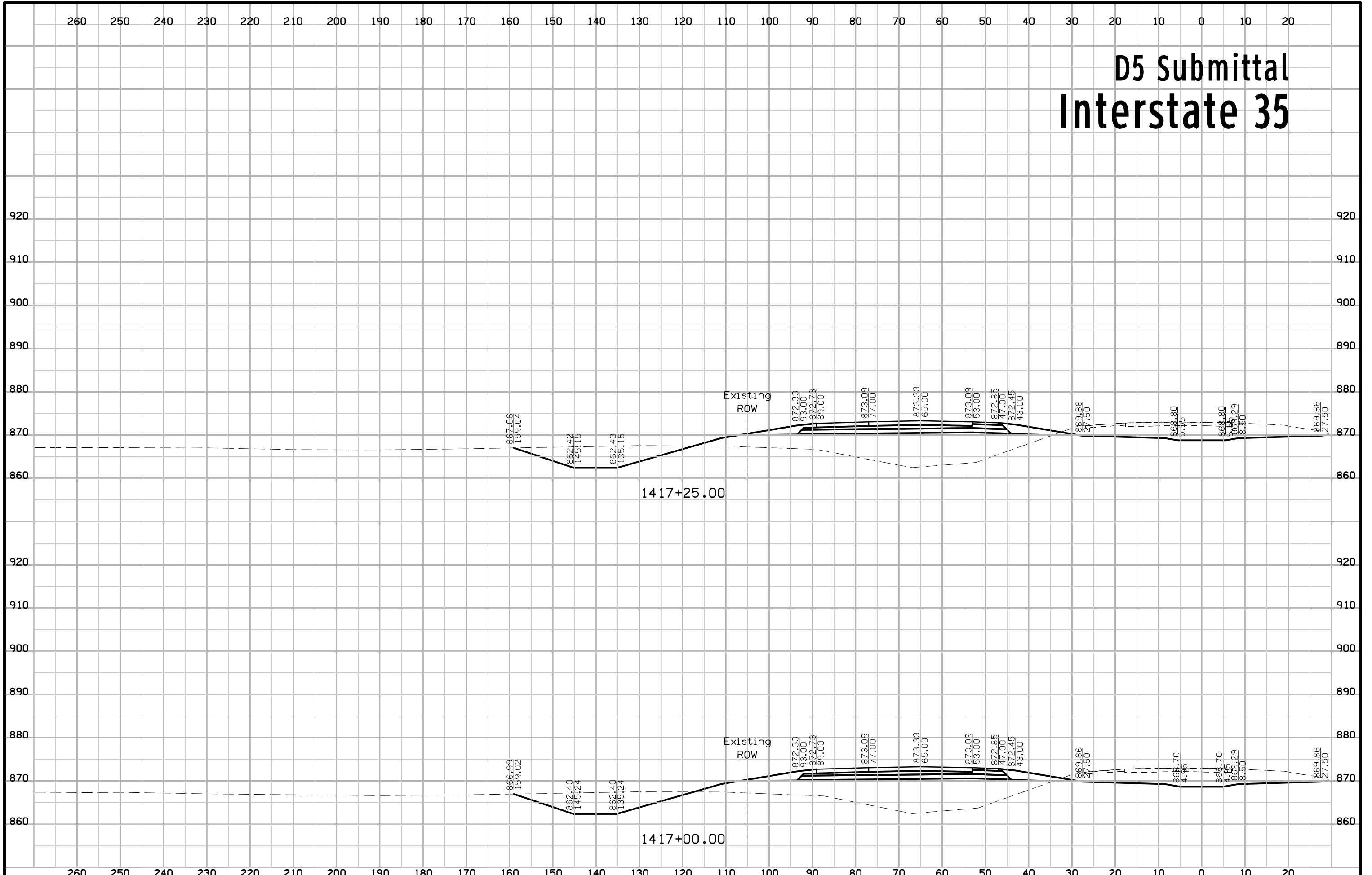
# D5 Submittal Interstate 35



# D5 Submittal Interstate 35

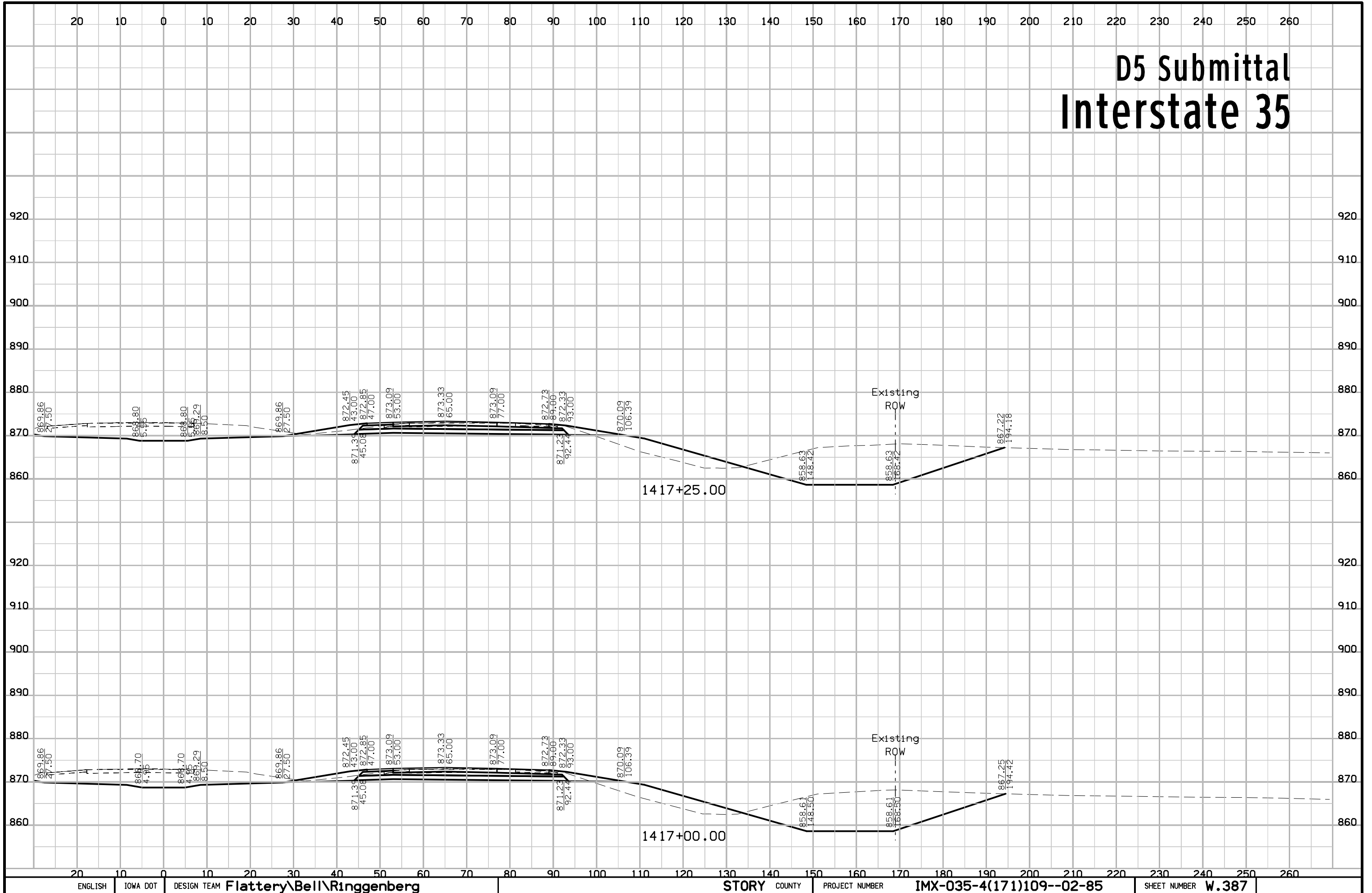


# D5 Submittal Interstate 35

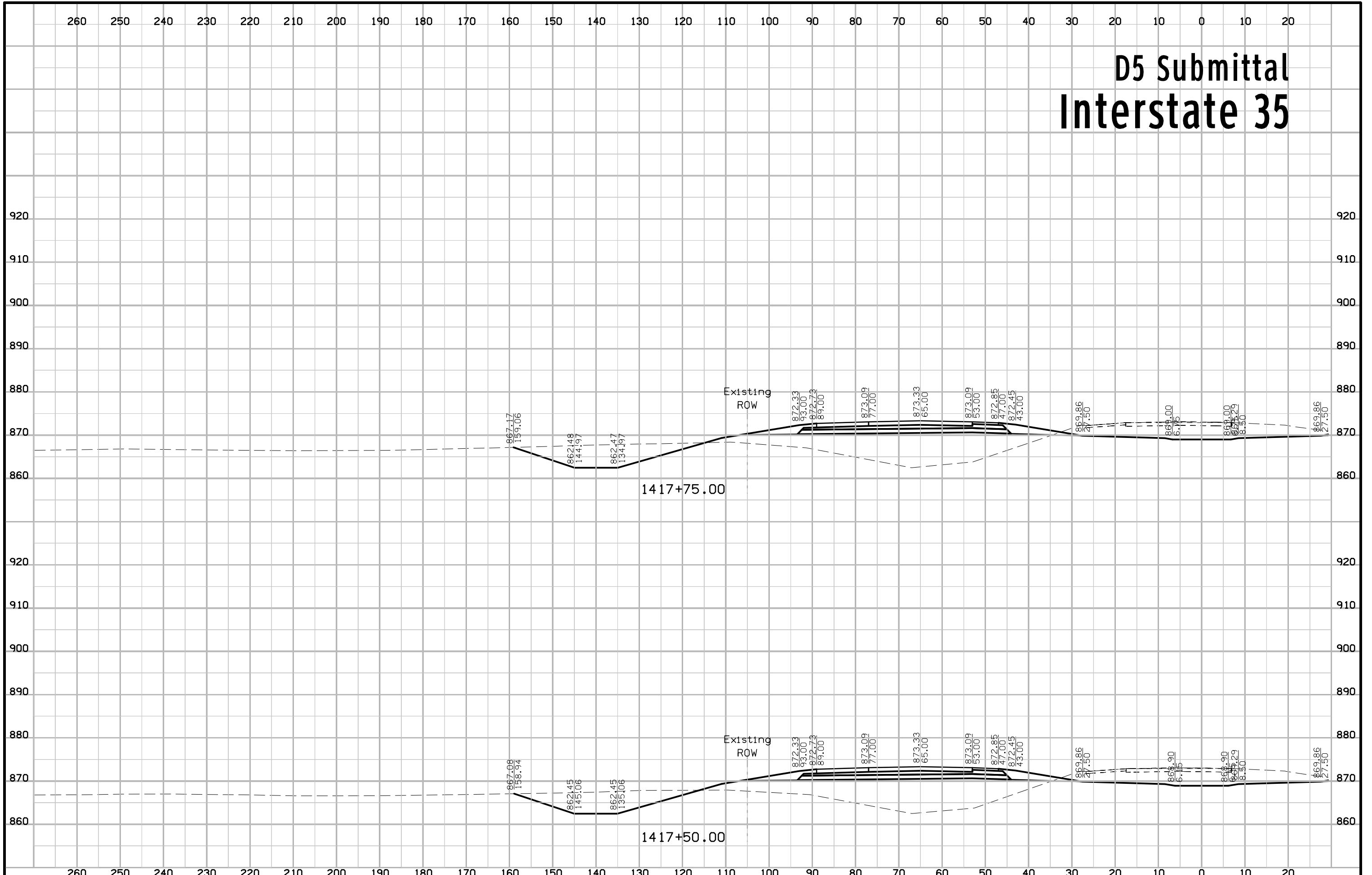




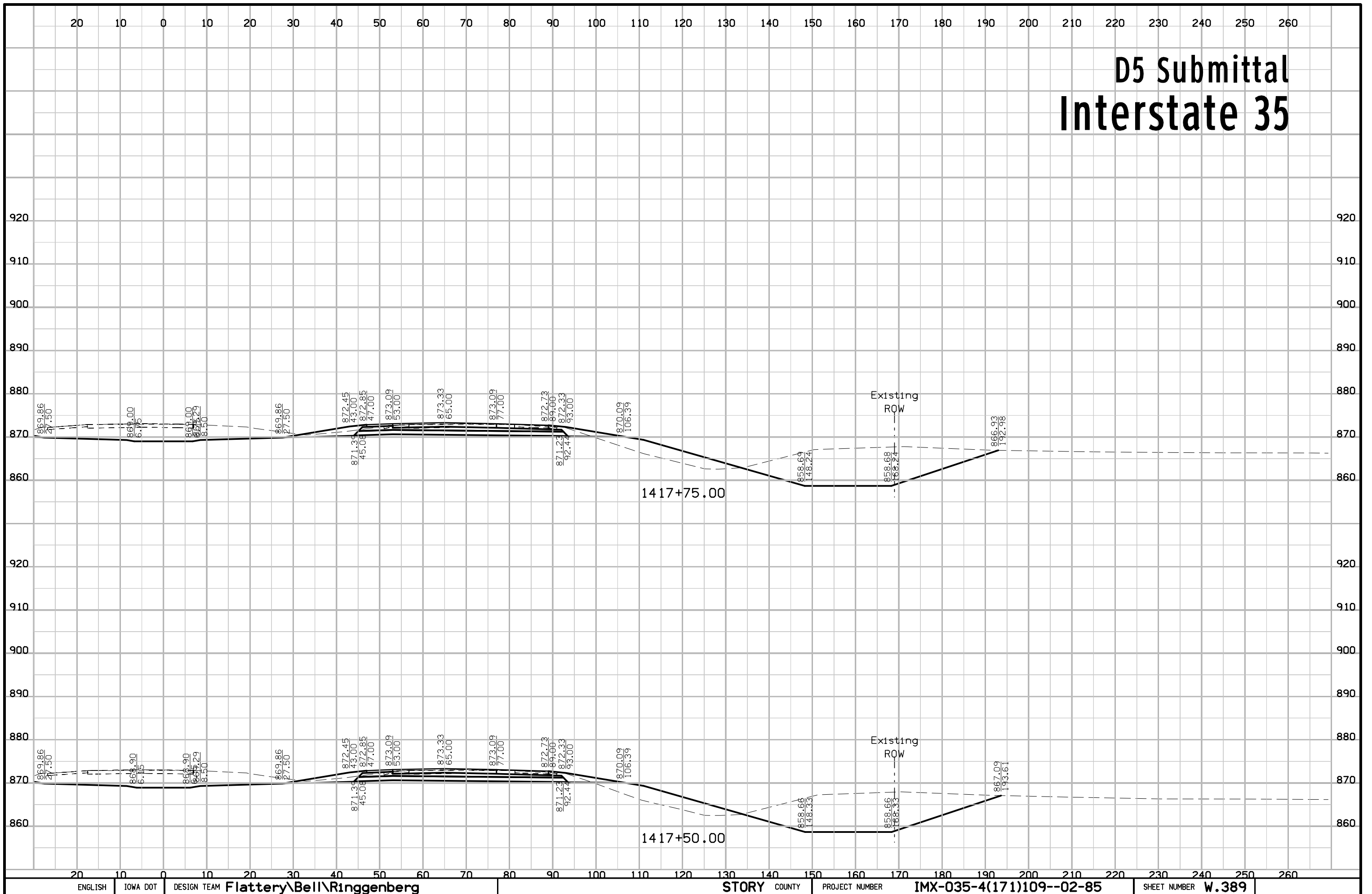
# D5 Submittal Interstate 35



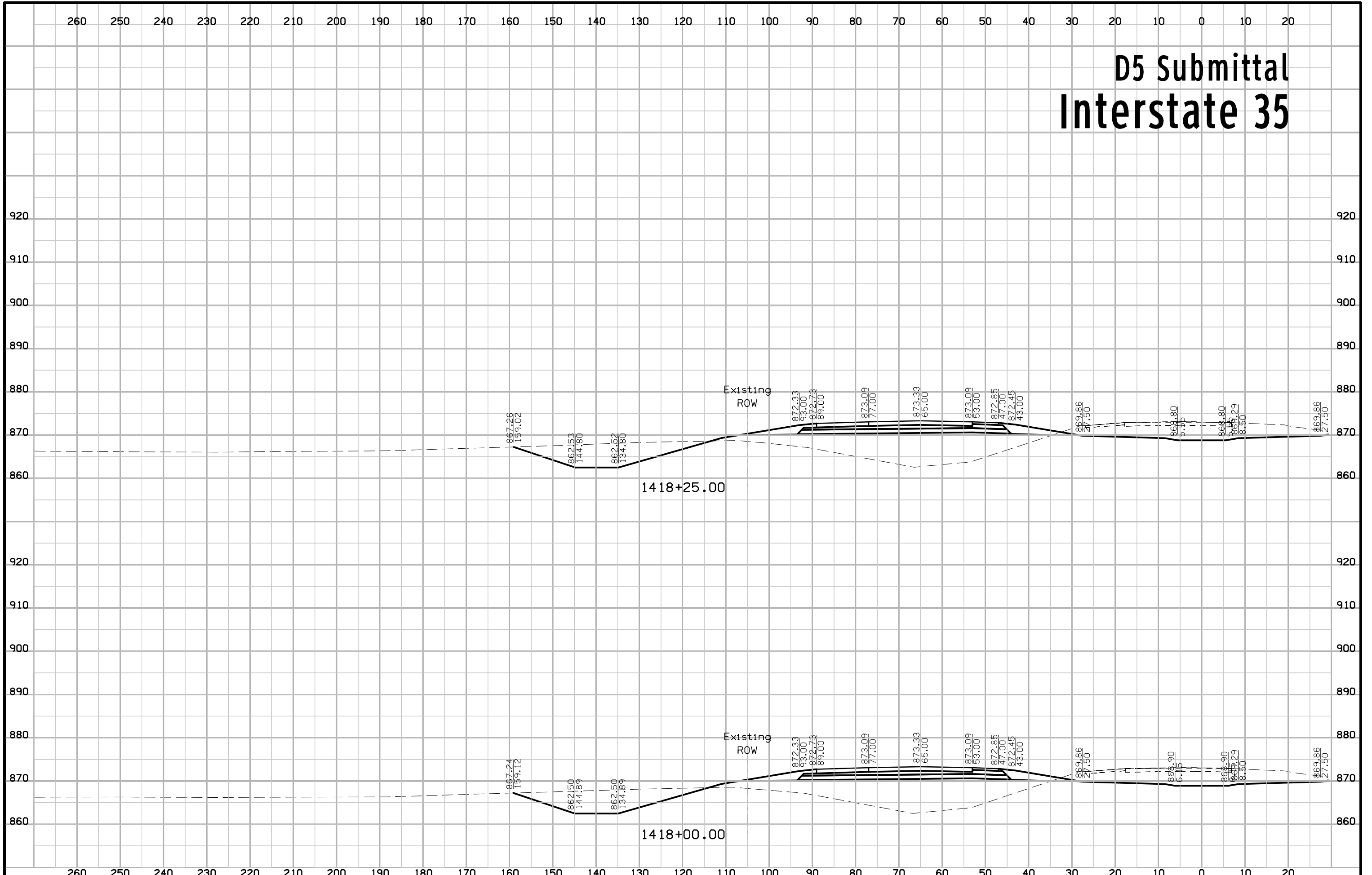
# D5 Submittal Interstate 35



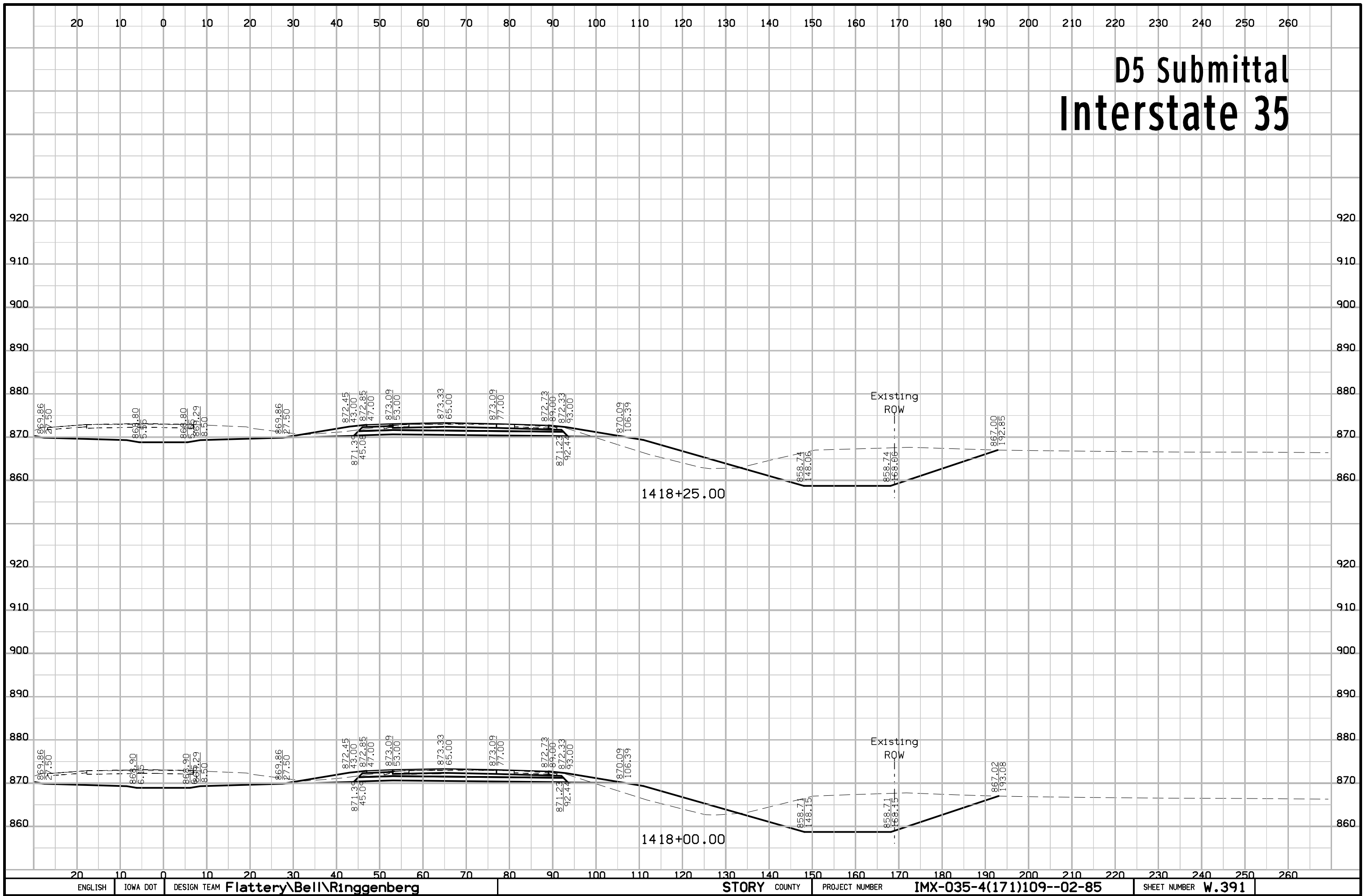
# D5 Submittal Interstate 35



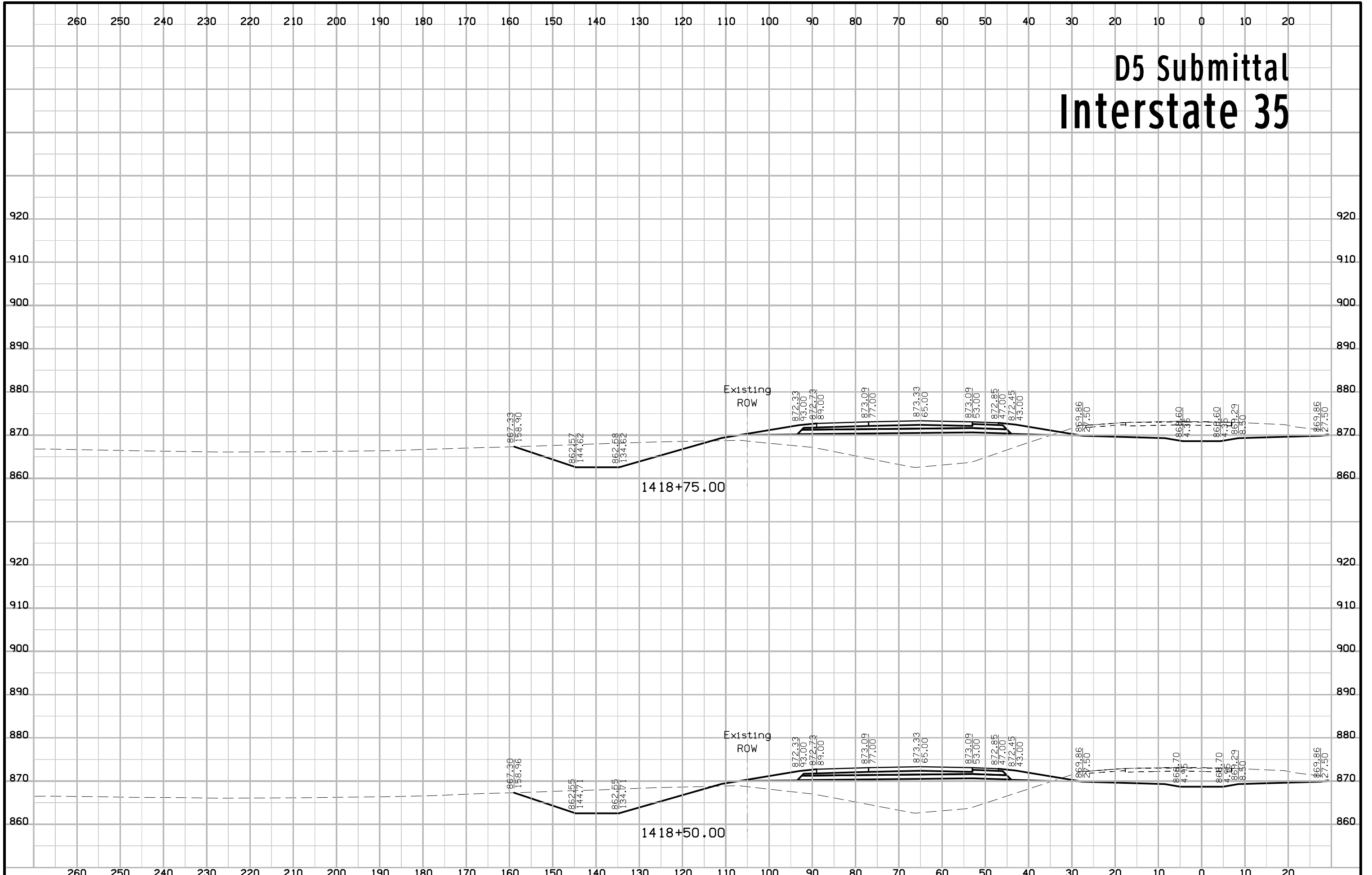
# D5 Submittal Interstate 35



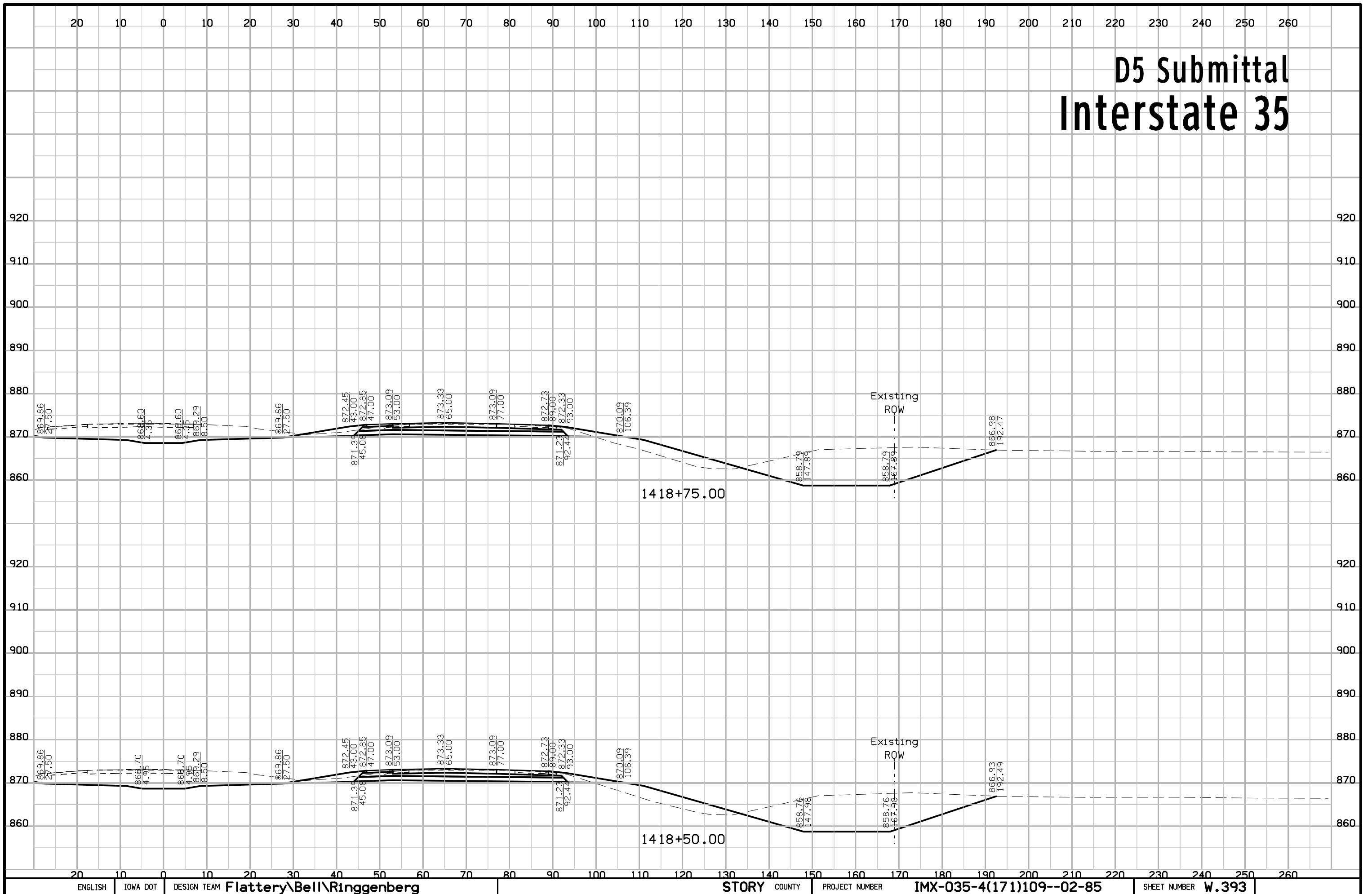
# D5 Submittal Interstate 35



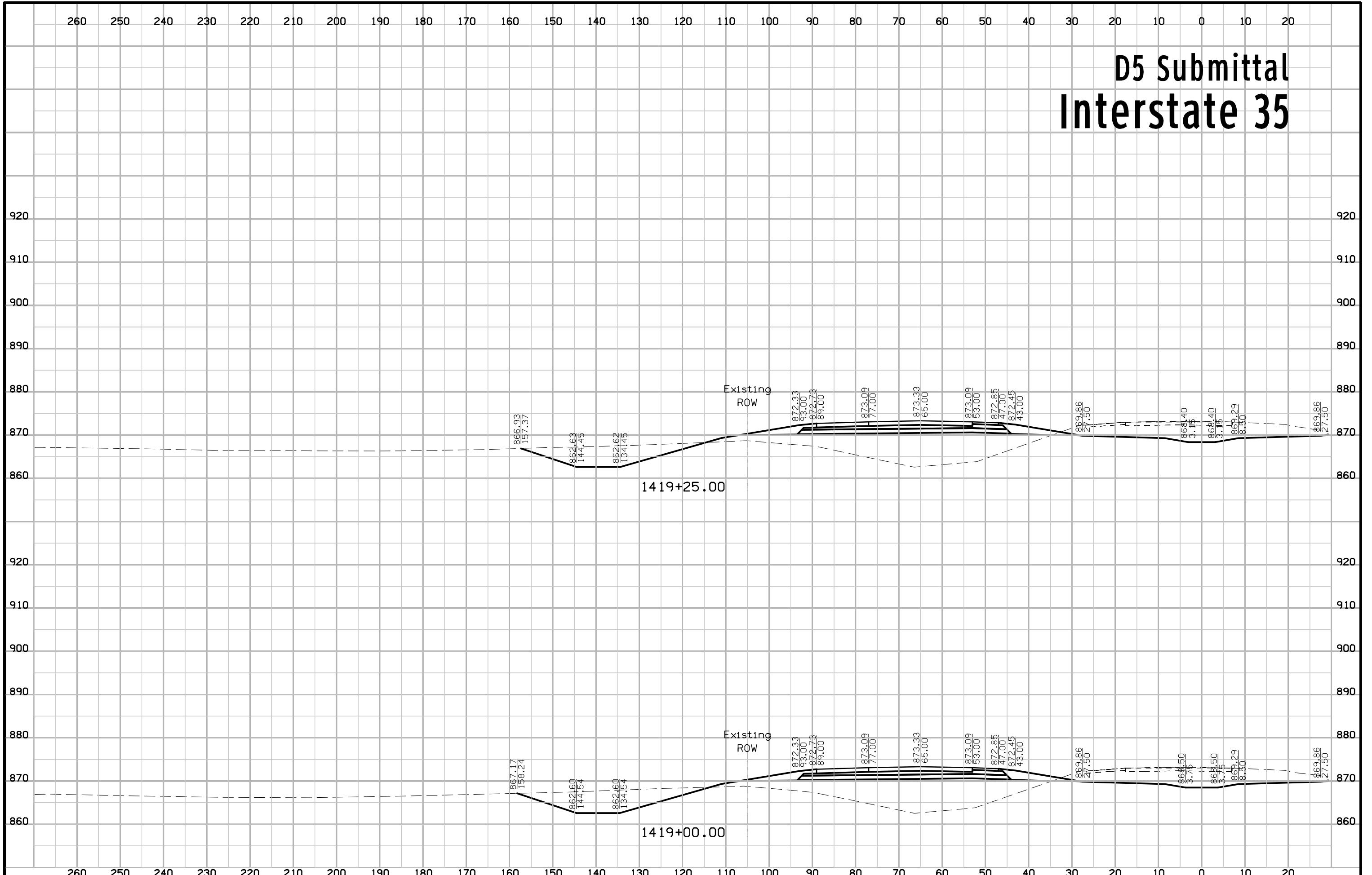
# D5 Submittal Interstate 35



# D5 Submittal Interstate 35

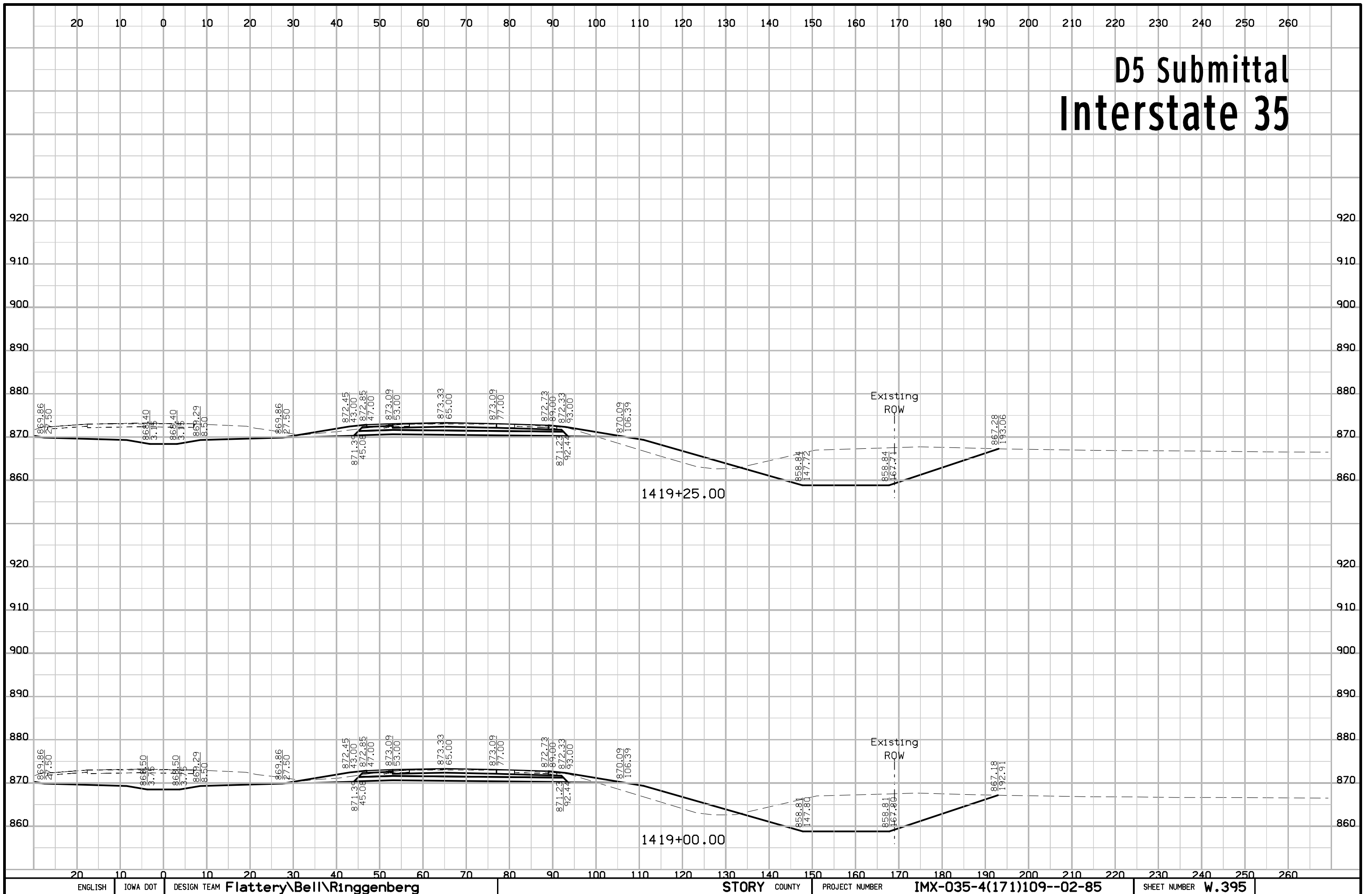


# D5 Submittal Interstate 35





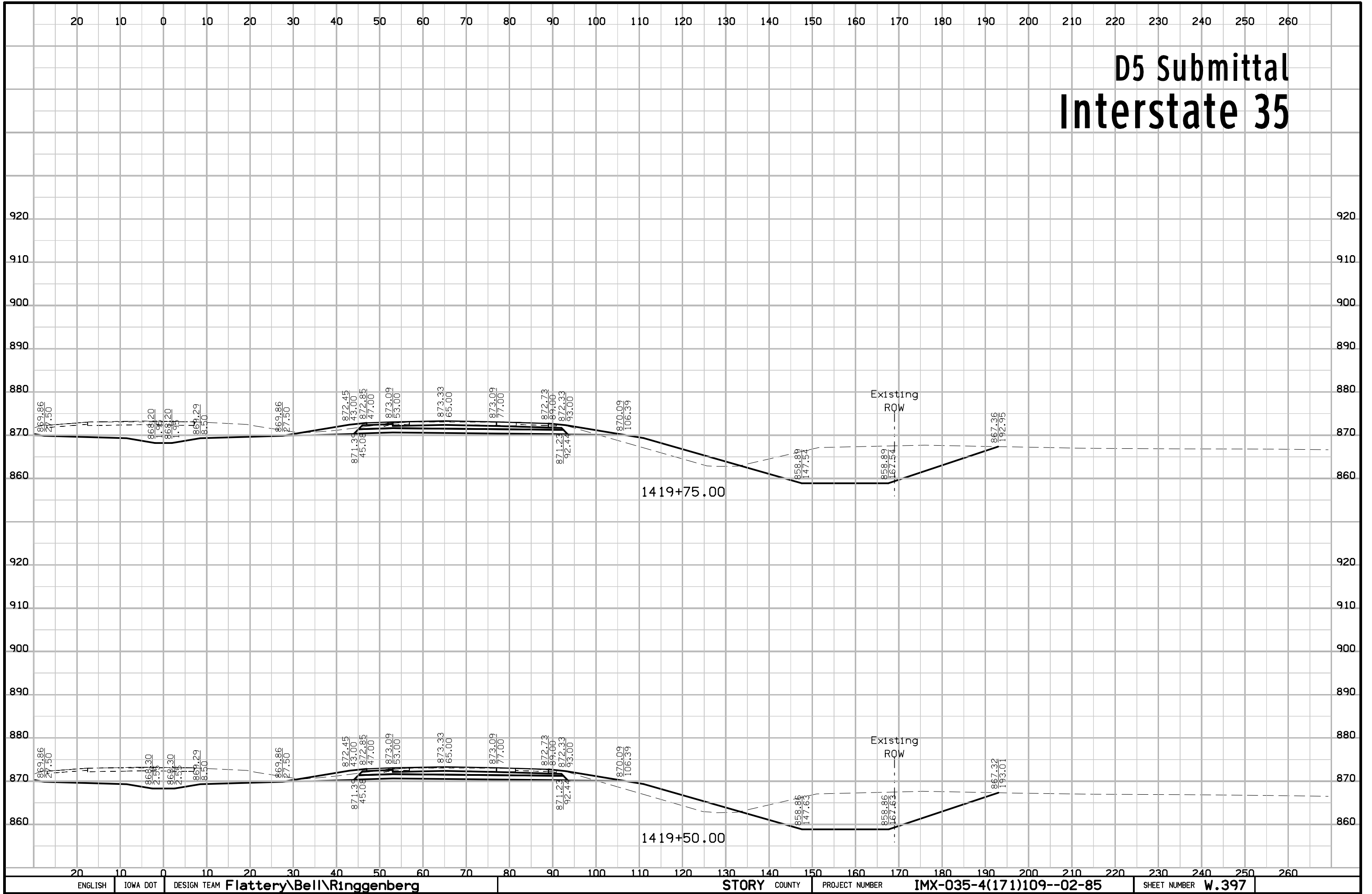
# D5 Submittal Interstate 35



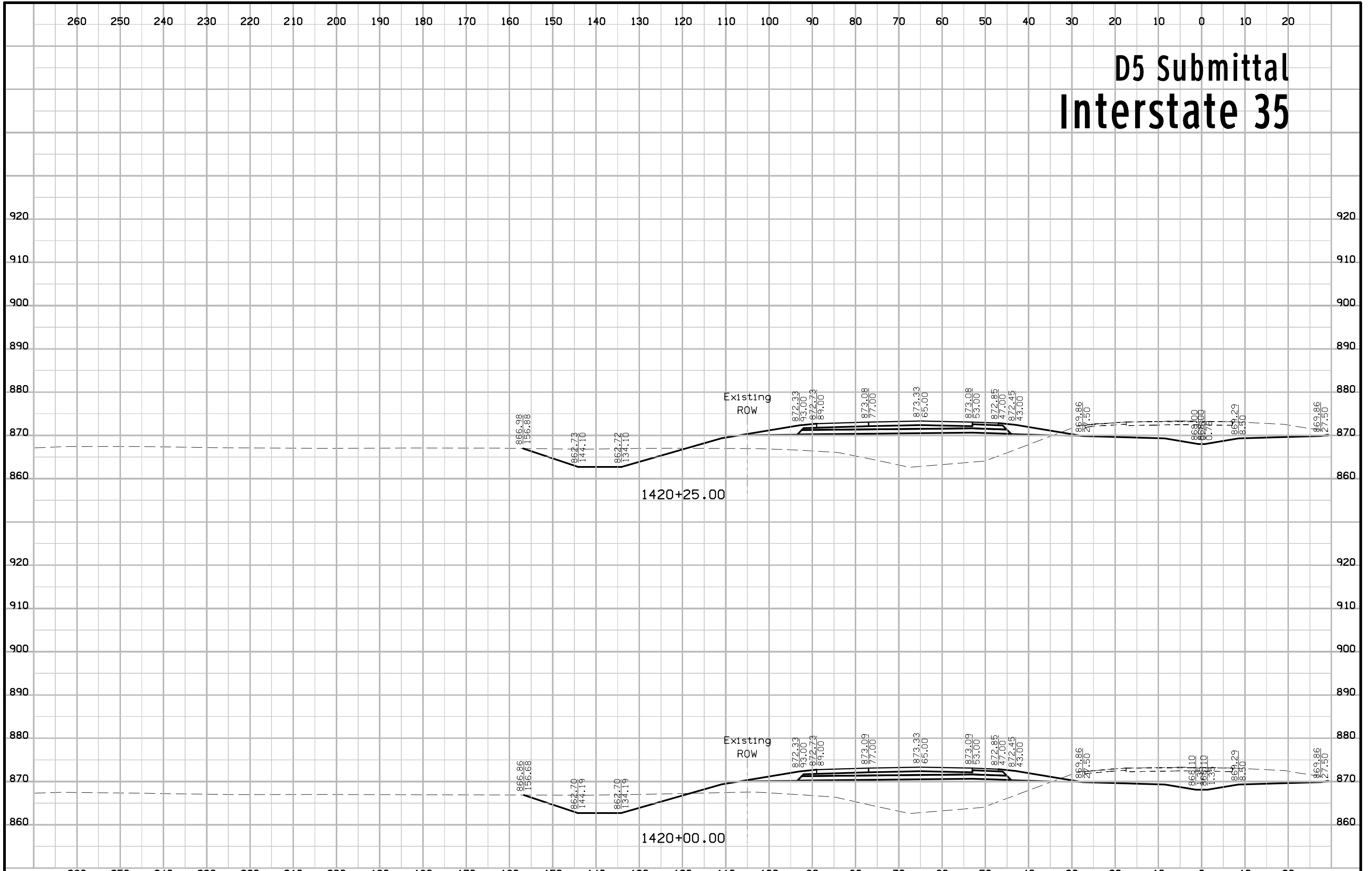
# D5 Submittal Interstate 35



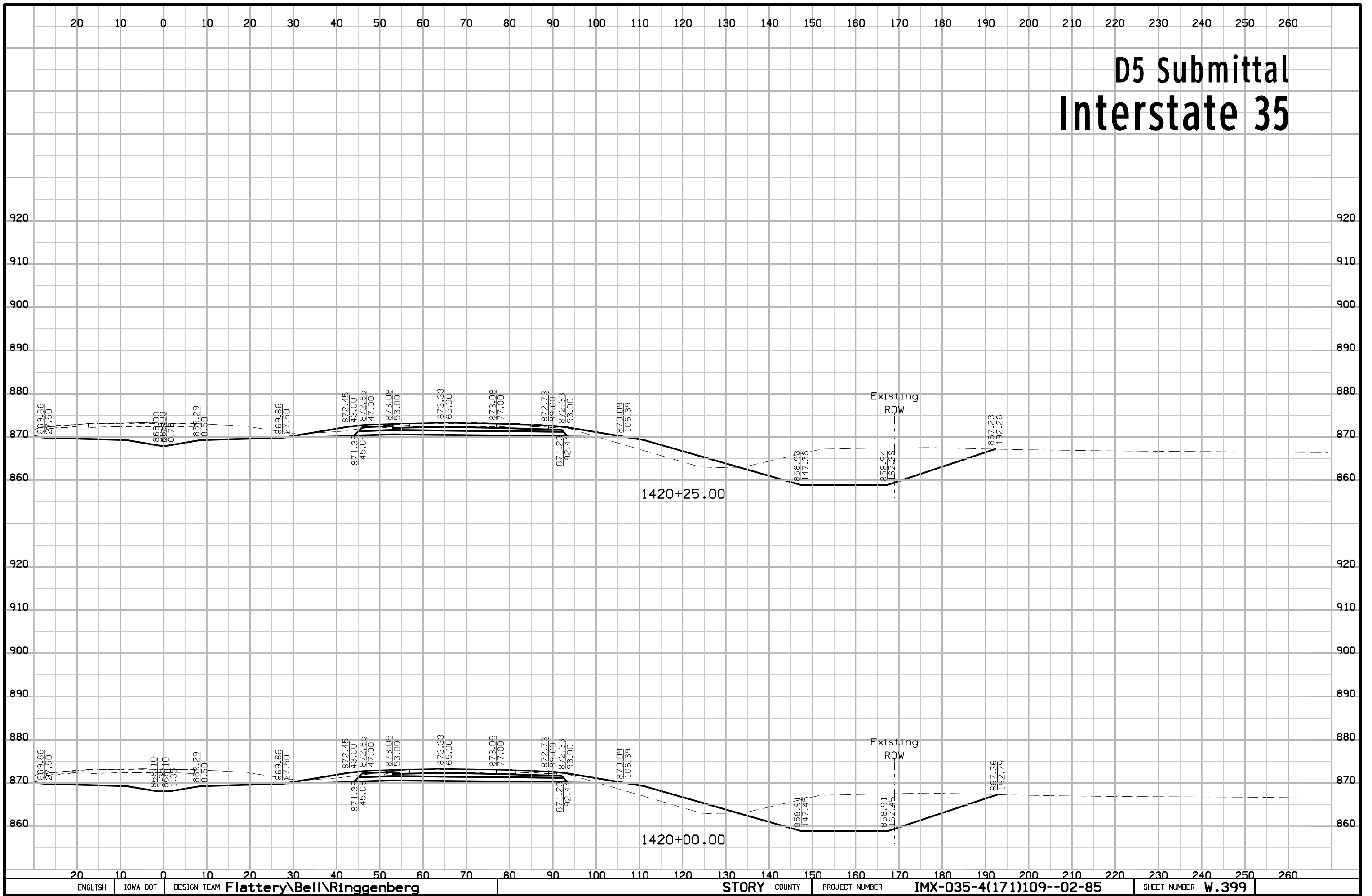
# D5 Submittal Interstate 35



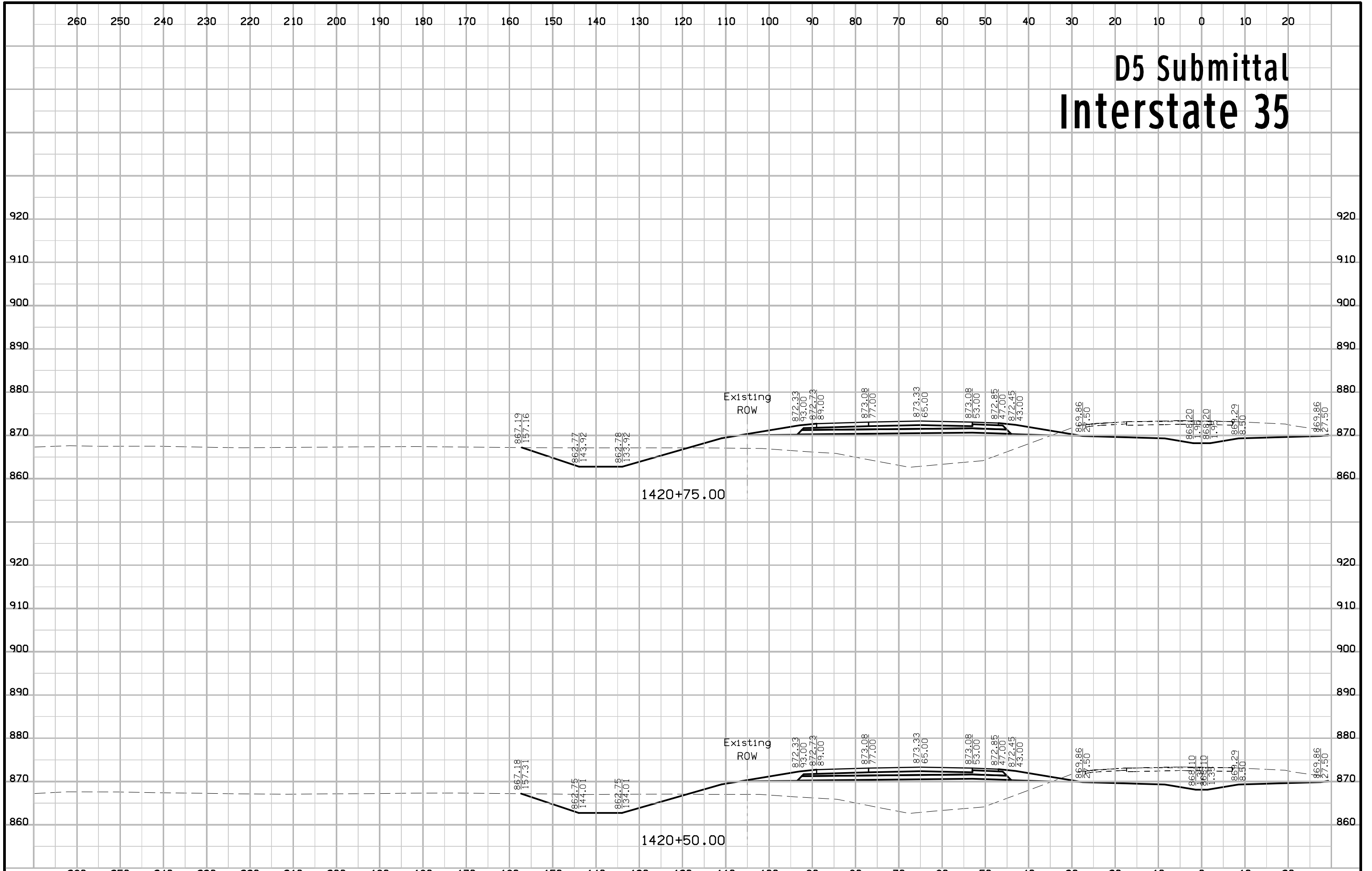
# D5 Submittal Interstate 35



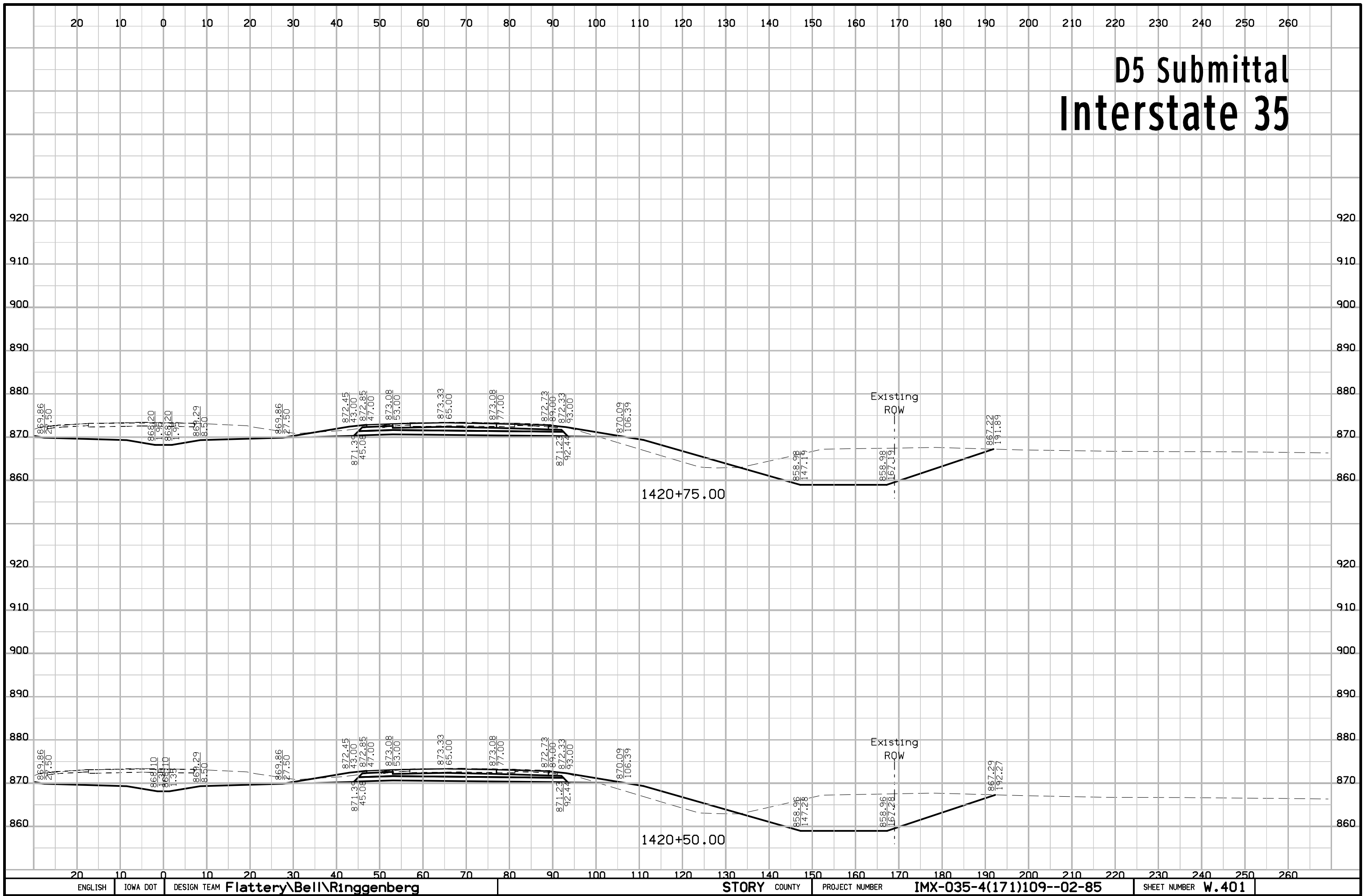
# D5 Submittal Interstate 35



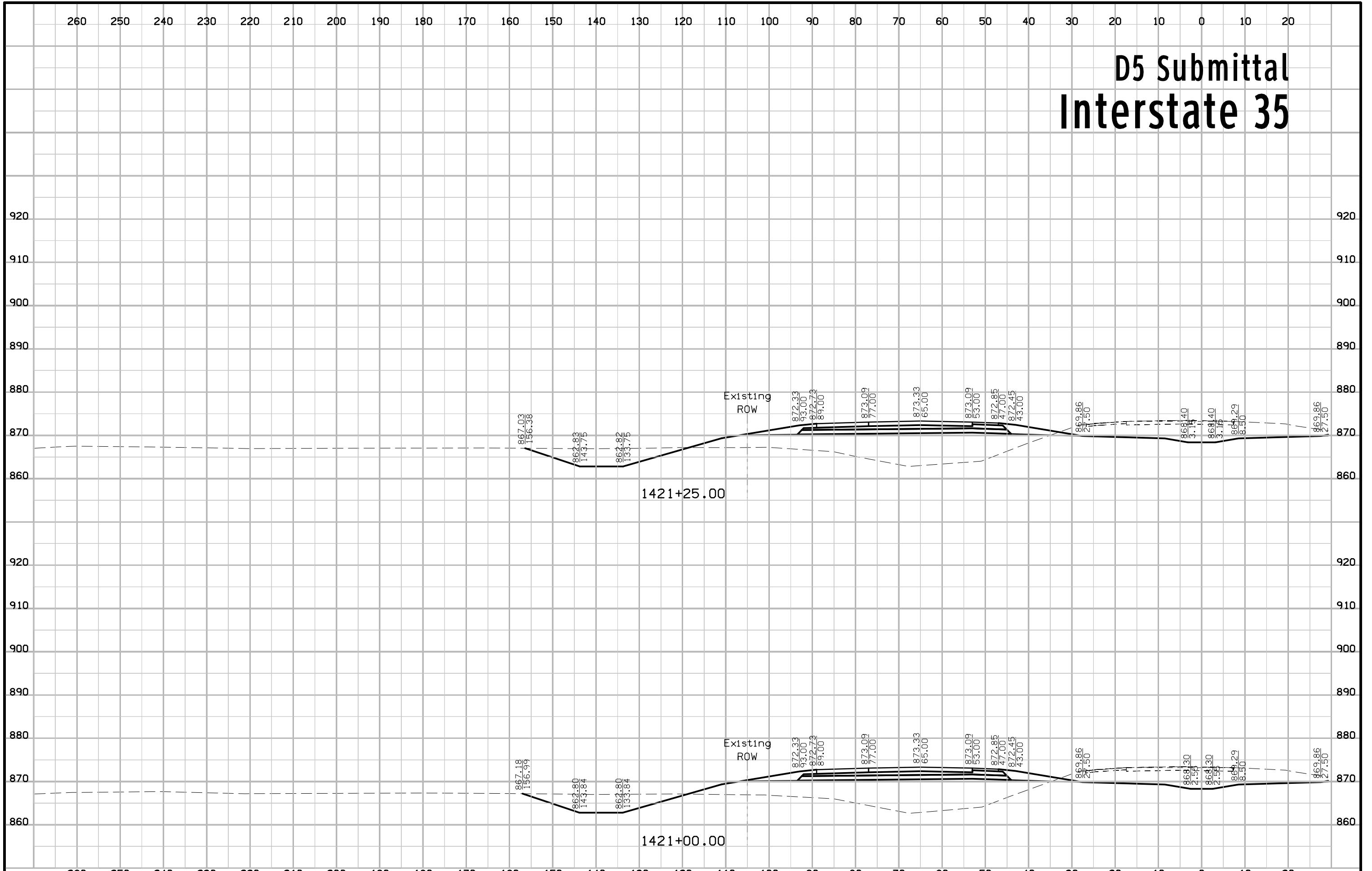
# D5 Submittal Interstate 35



# D5 Submittal Interstate 35

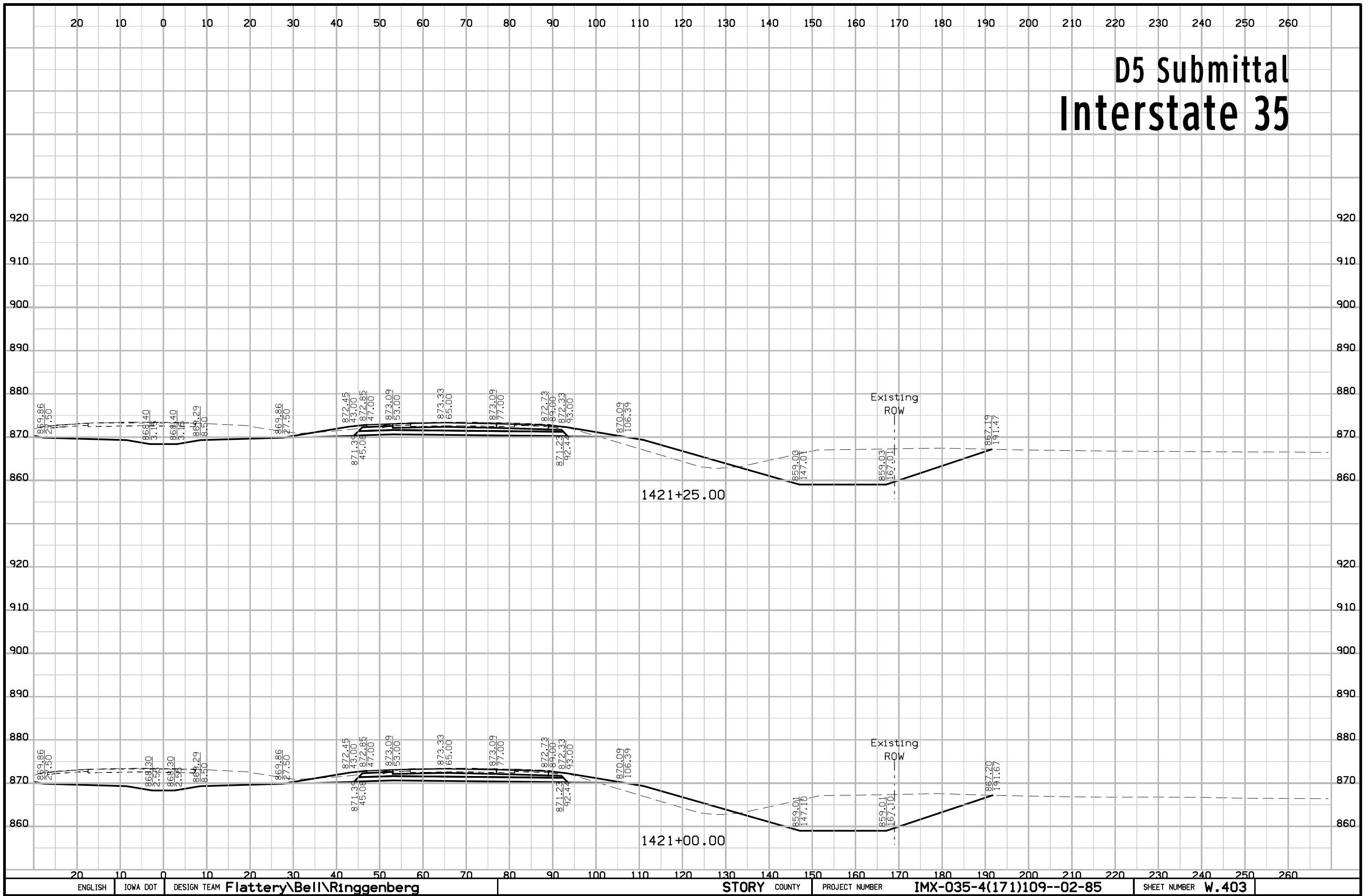


# D5 Submittal Interstate 35

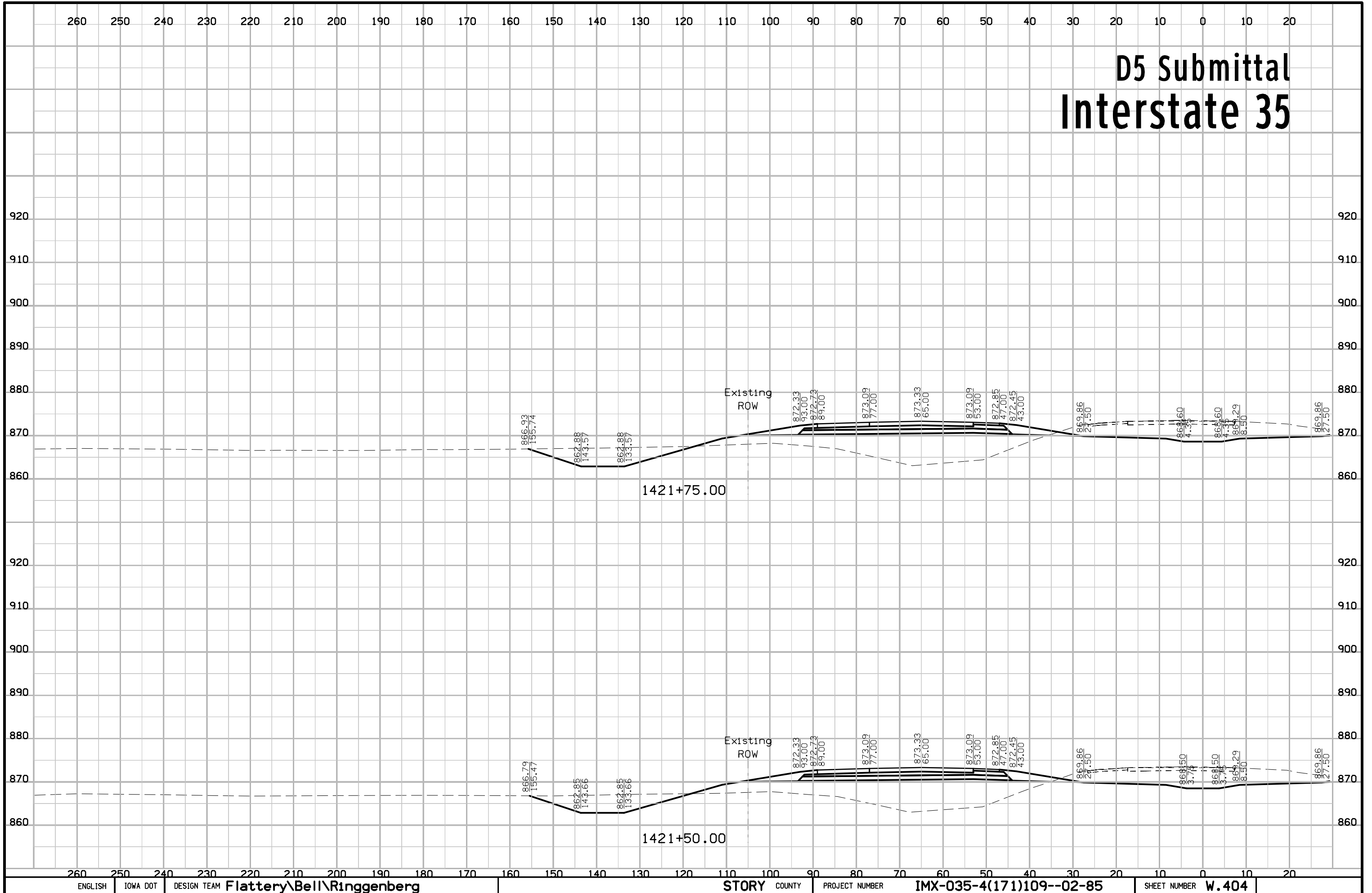




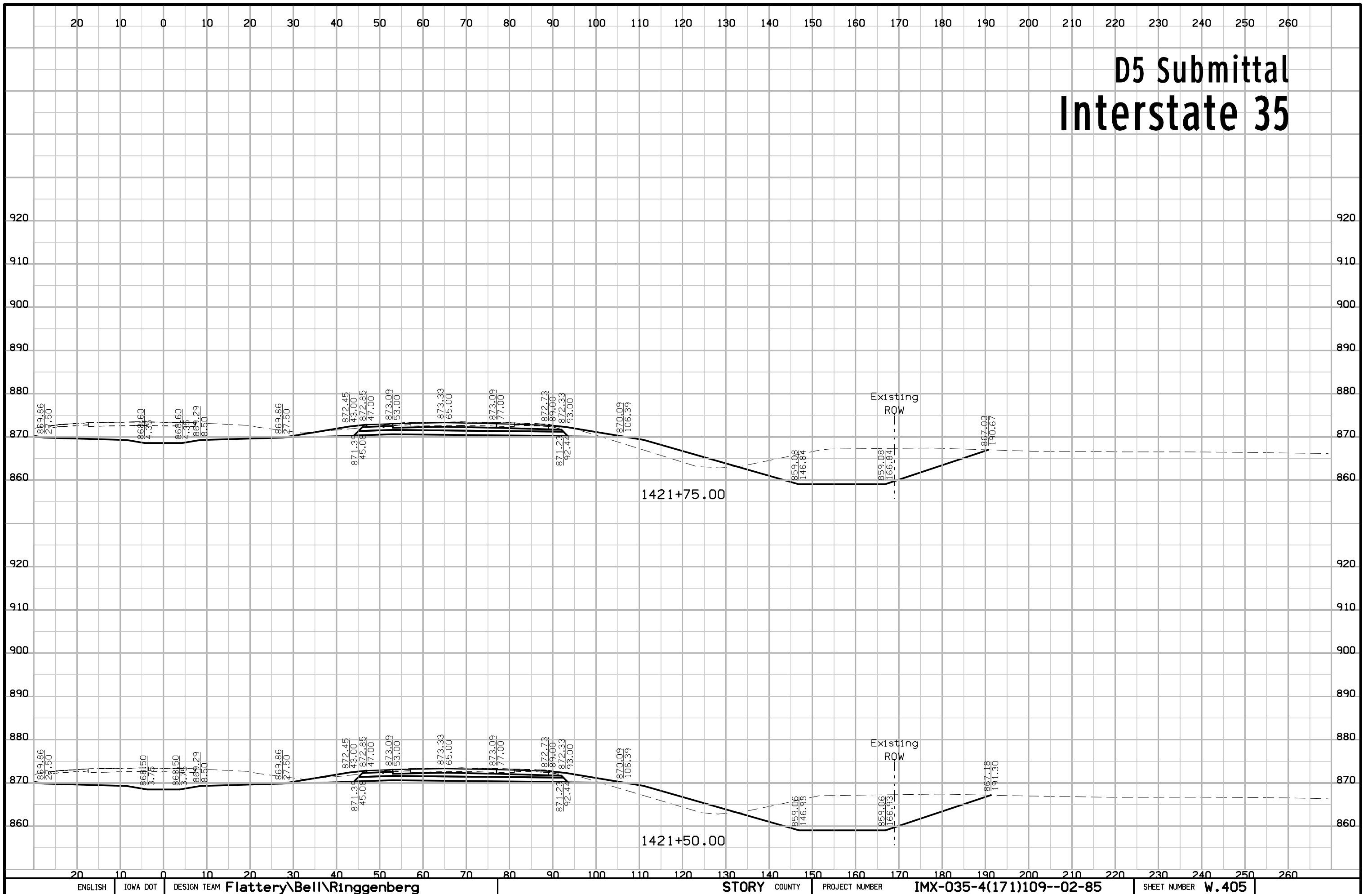
# D5 Submittal Interstate 35



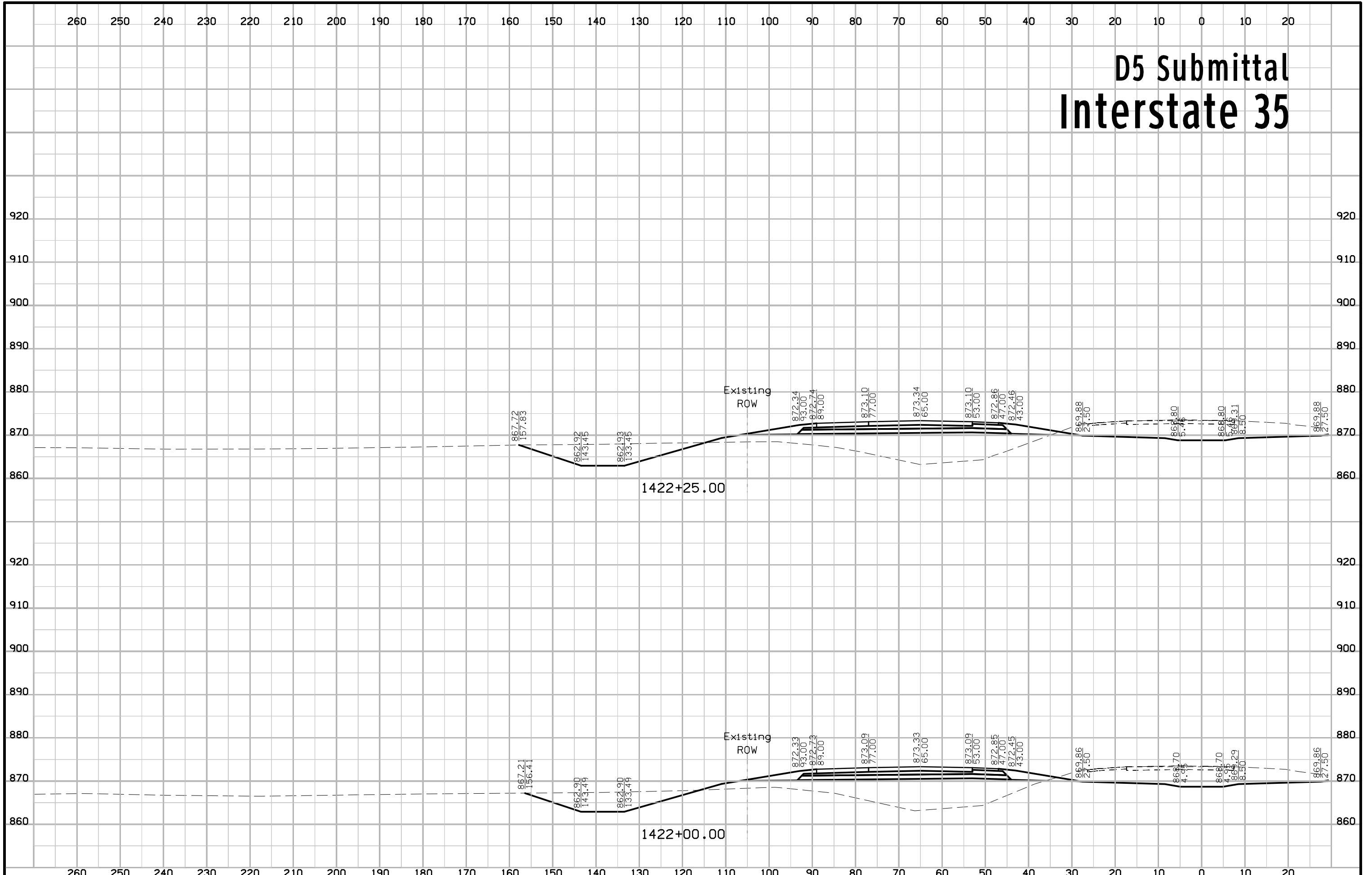
# D5 Submittal Interstate 35



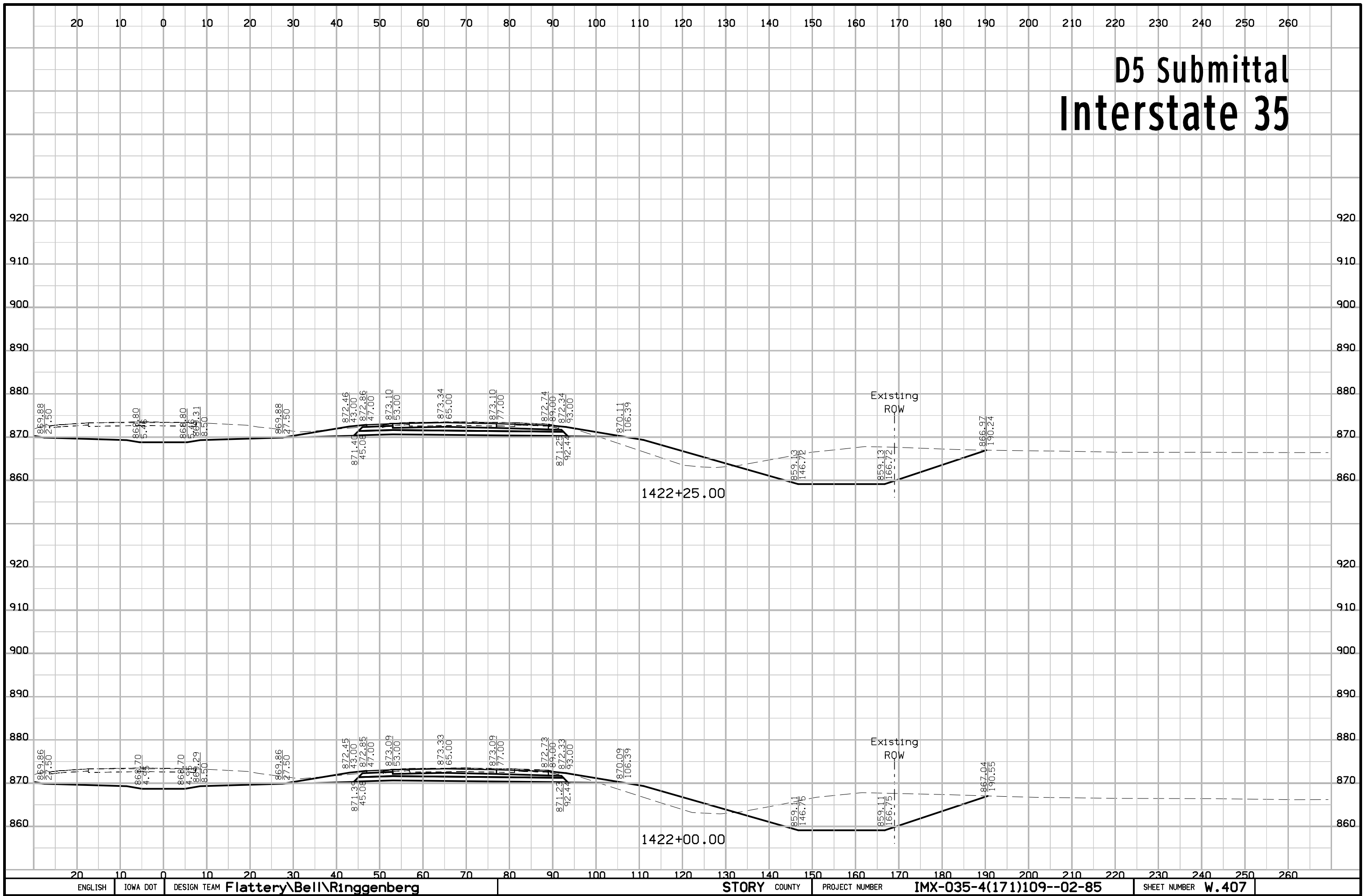
# D5 Submittal Interstate 35



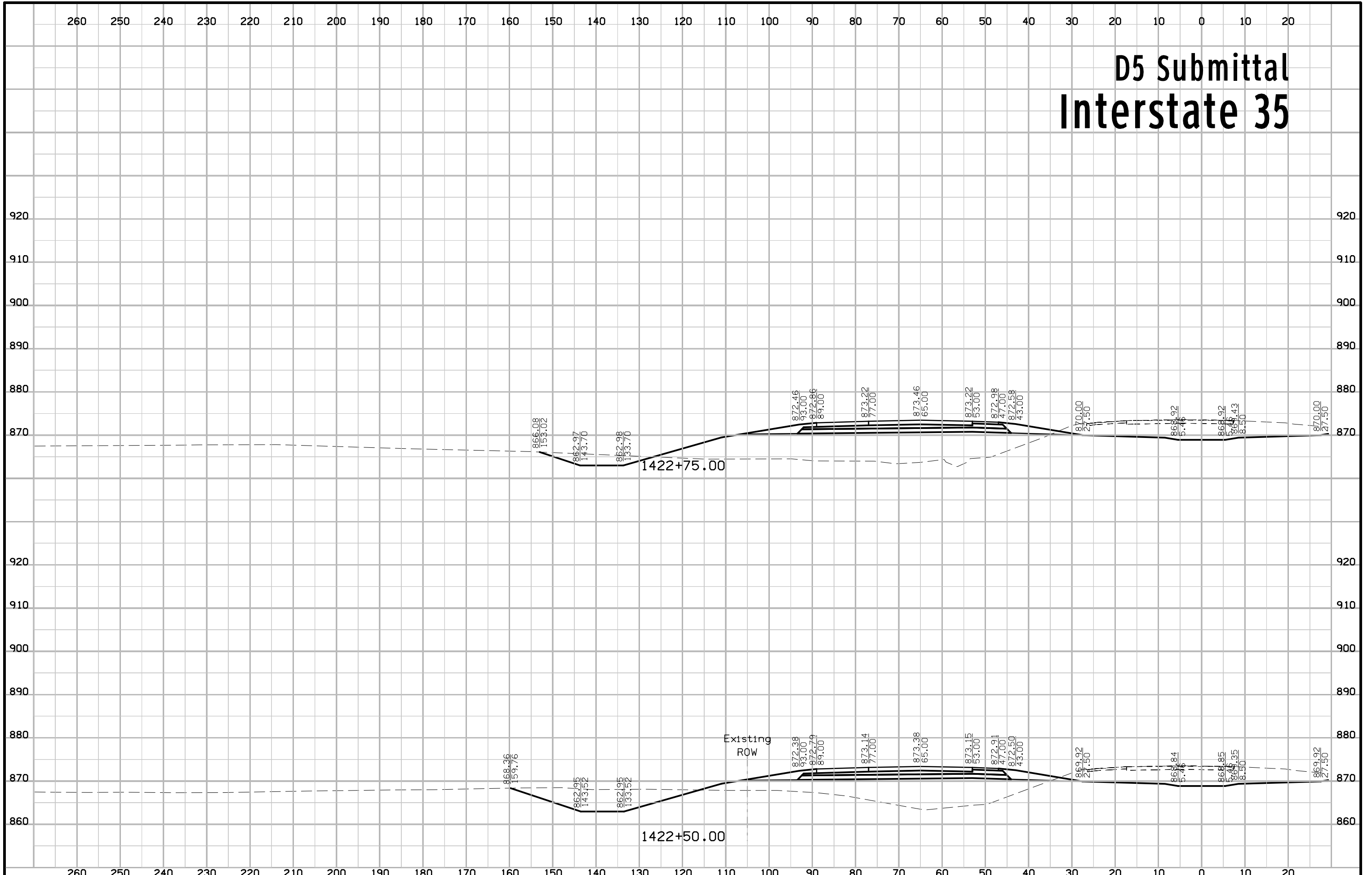
# D5 Submittal Interstate 35



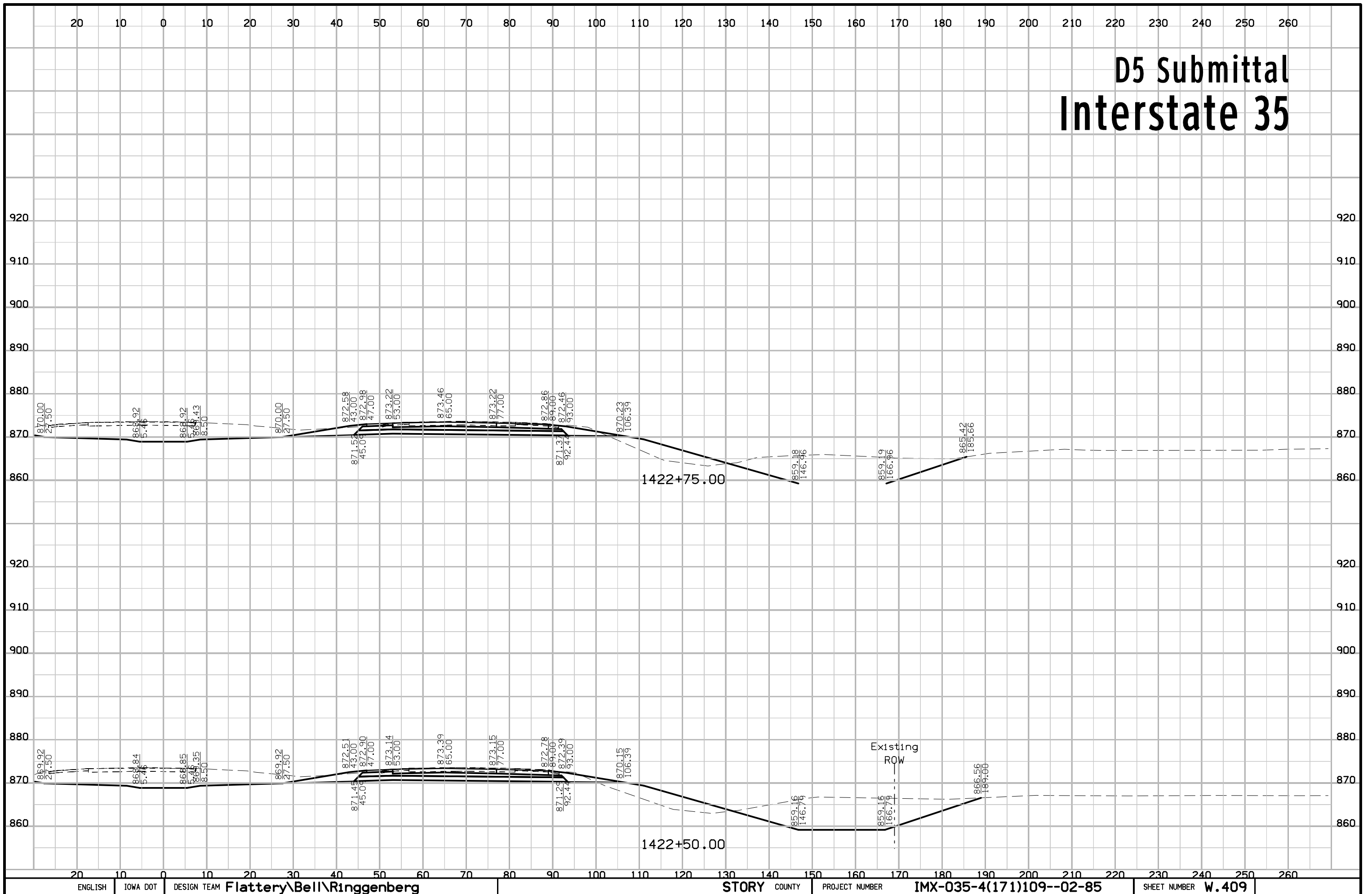
# D5 Submittal Interstate 35



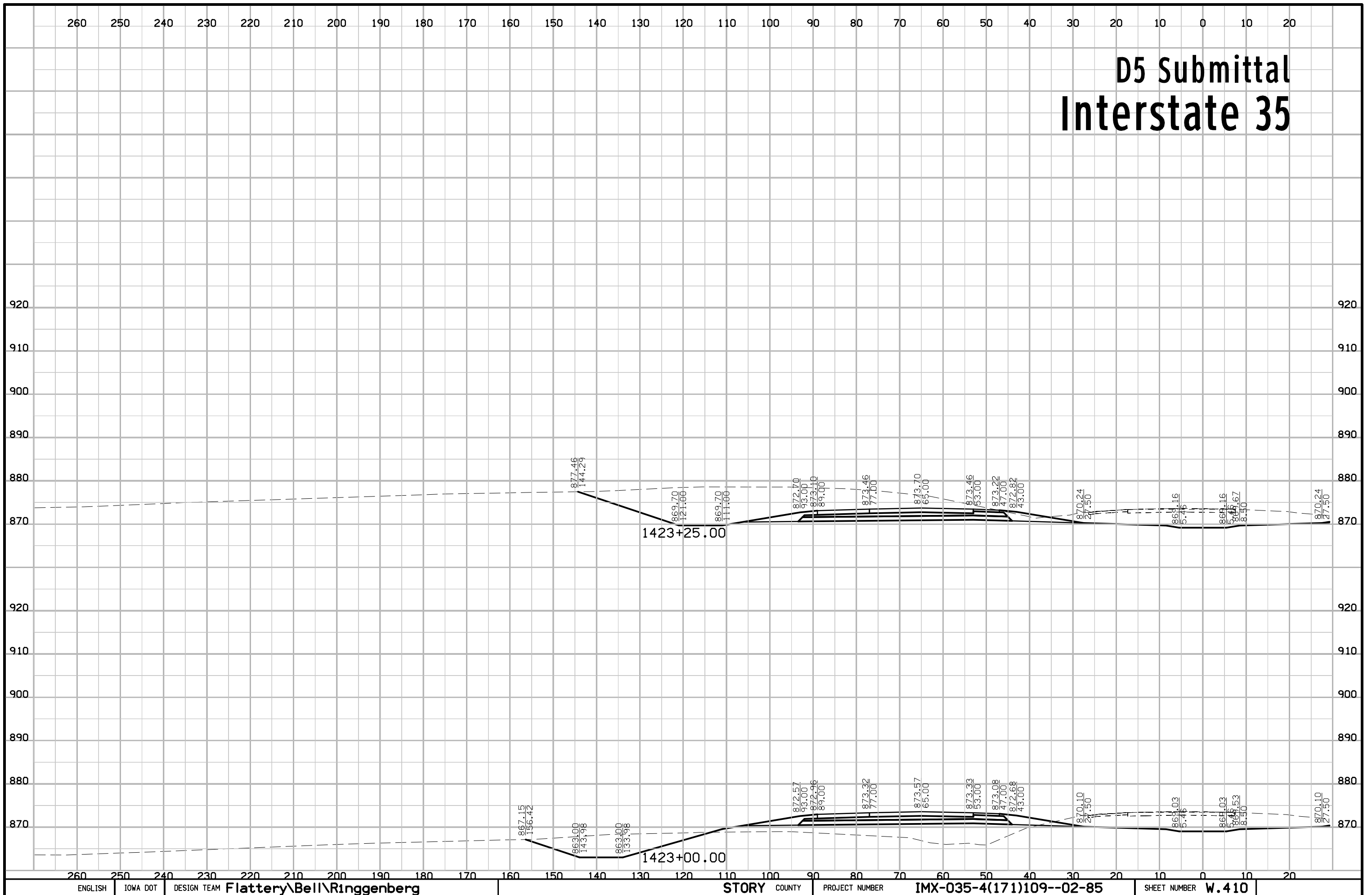
# D5 Submittal Interstate 35



# D5 Submittal Interstate 35

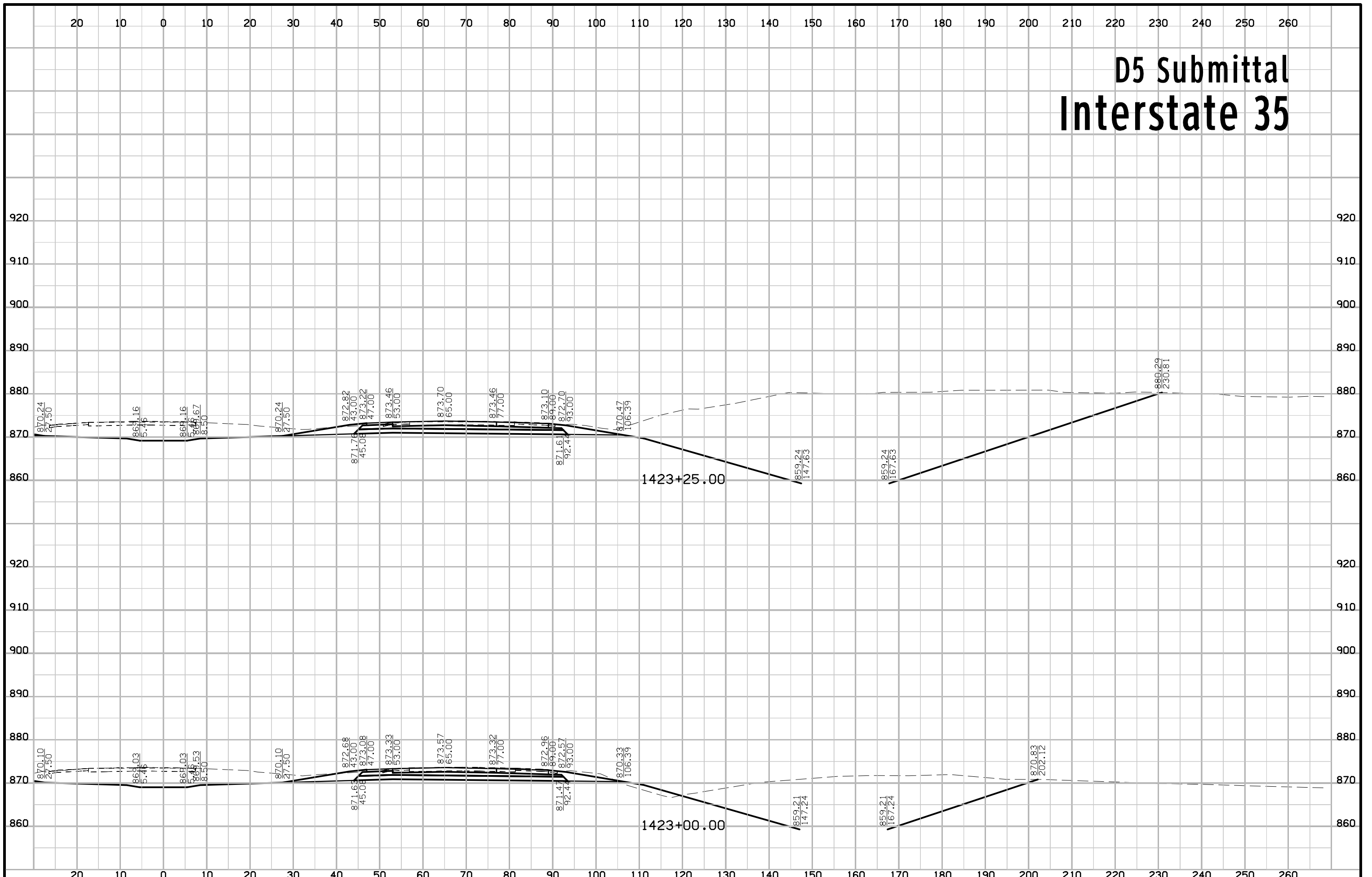


# D5 Submittal Interstate 35

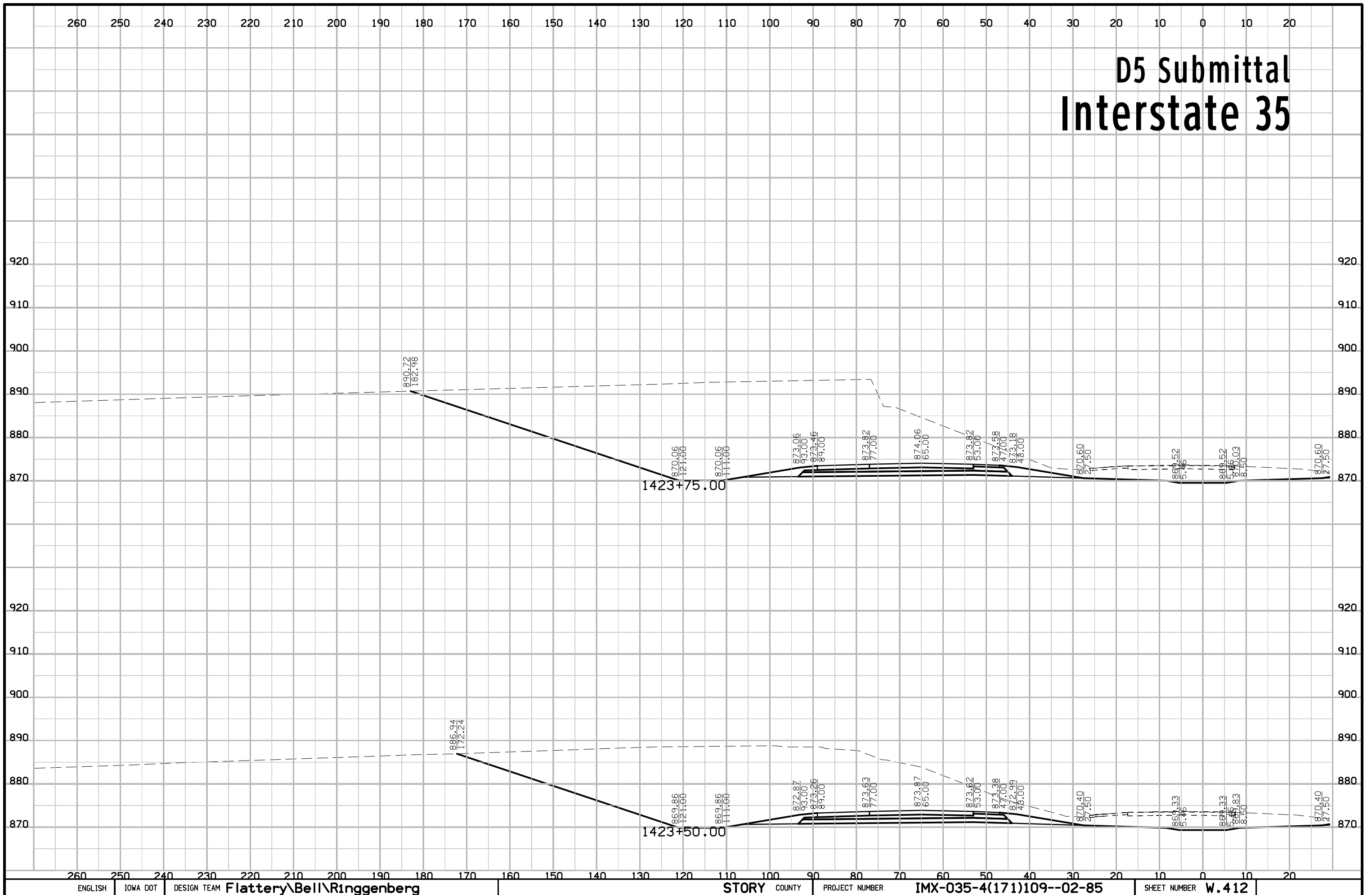




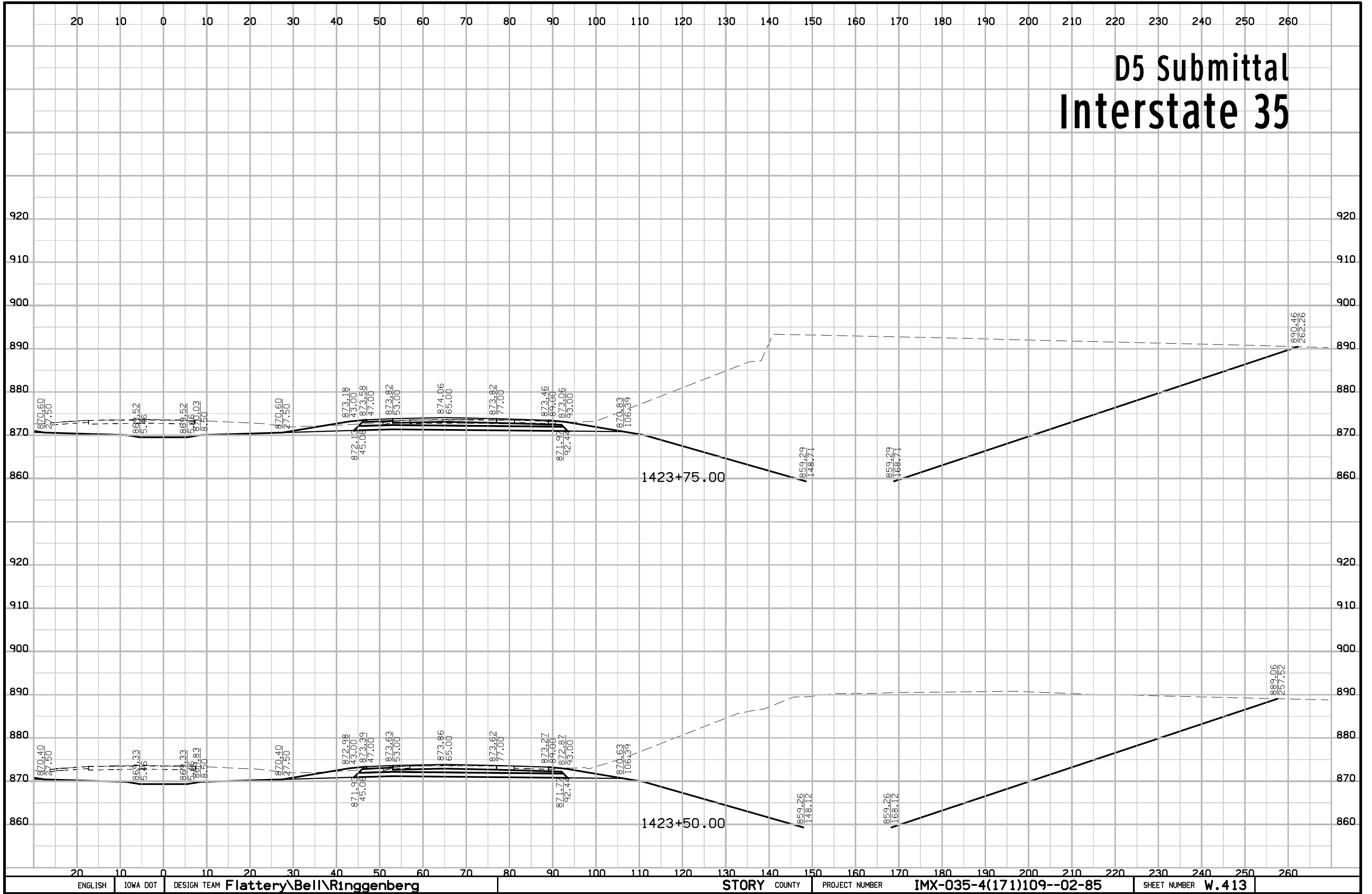
# D5 Submittal Interstate 35



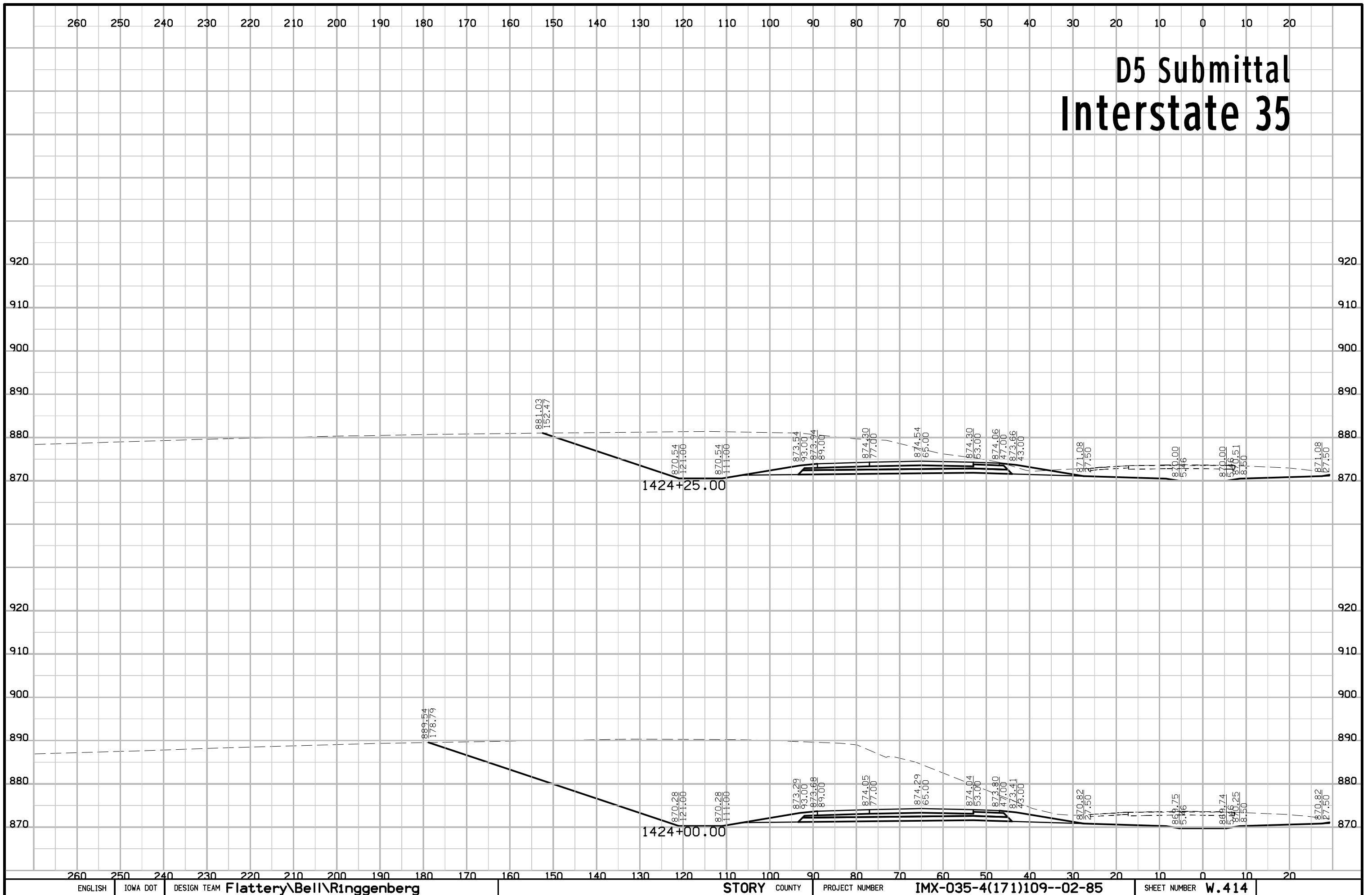
# D5 Submittal Interstate 35



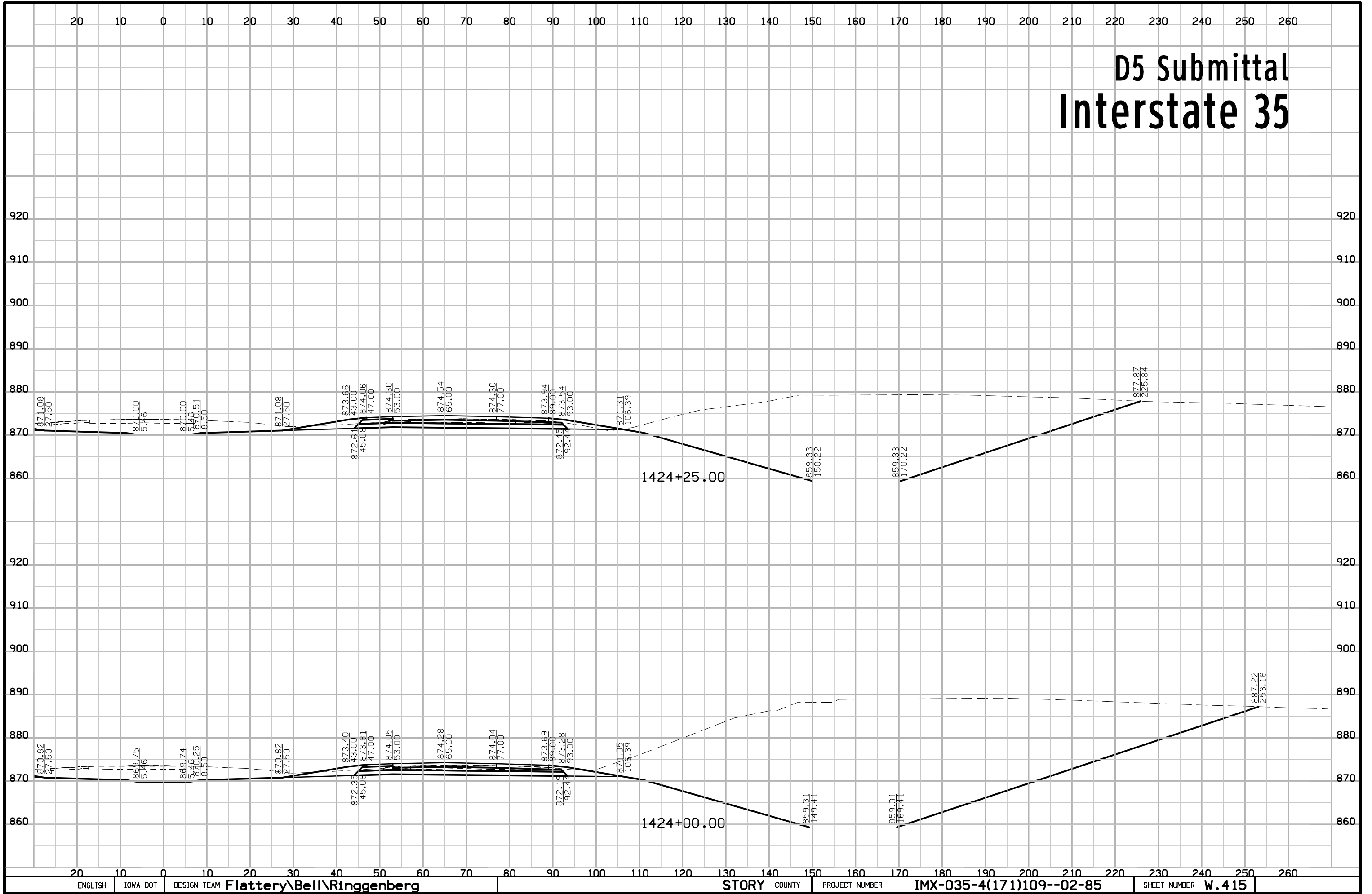
# D5 Submittal Interstate 35



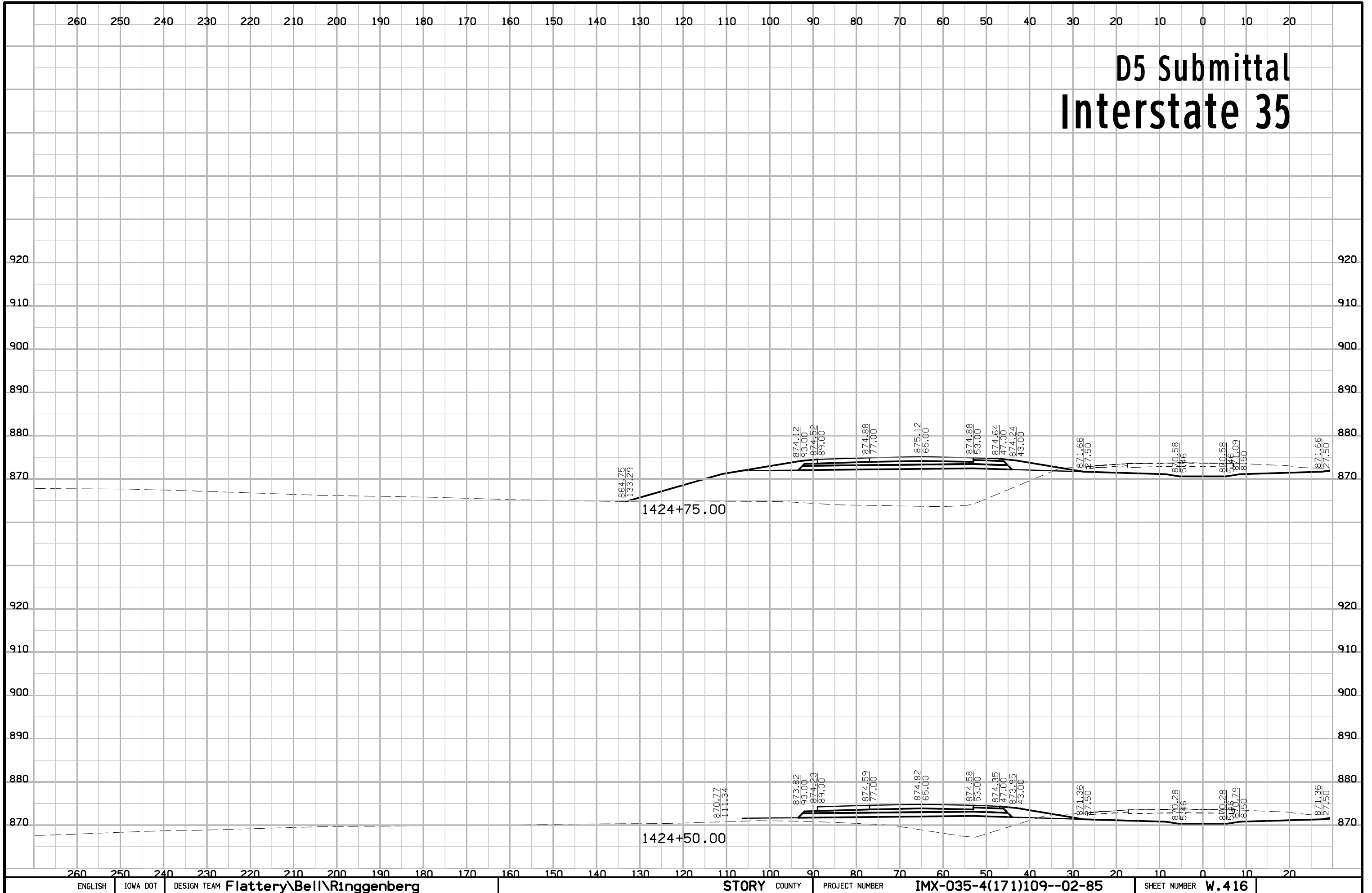
# D5 Submittal Interstate 35



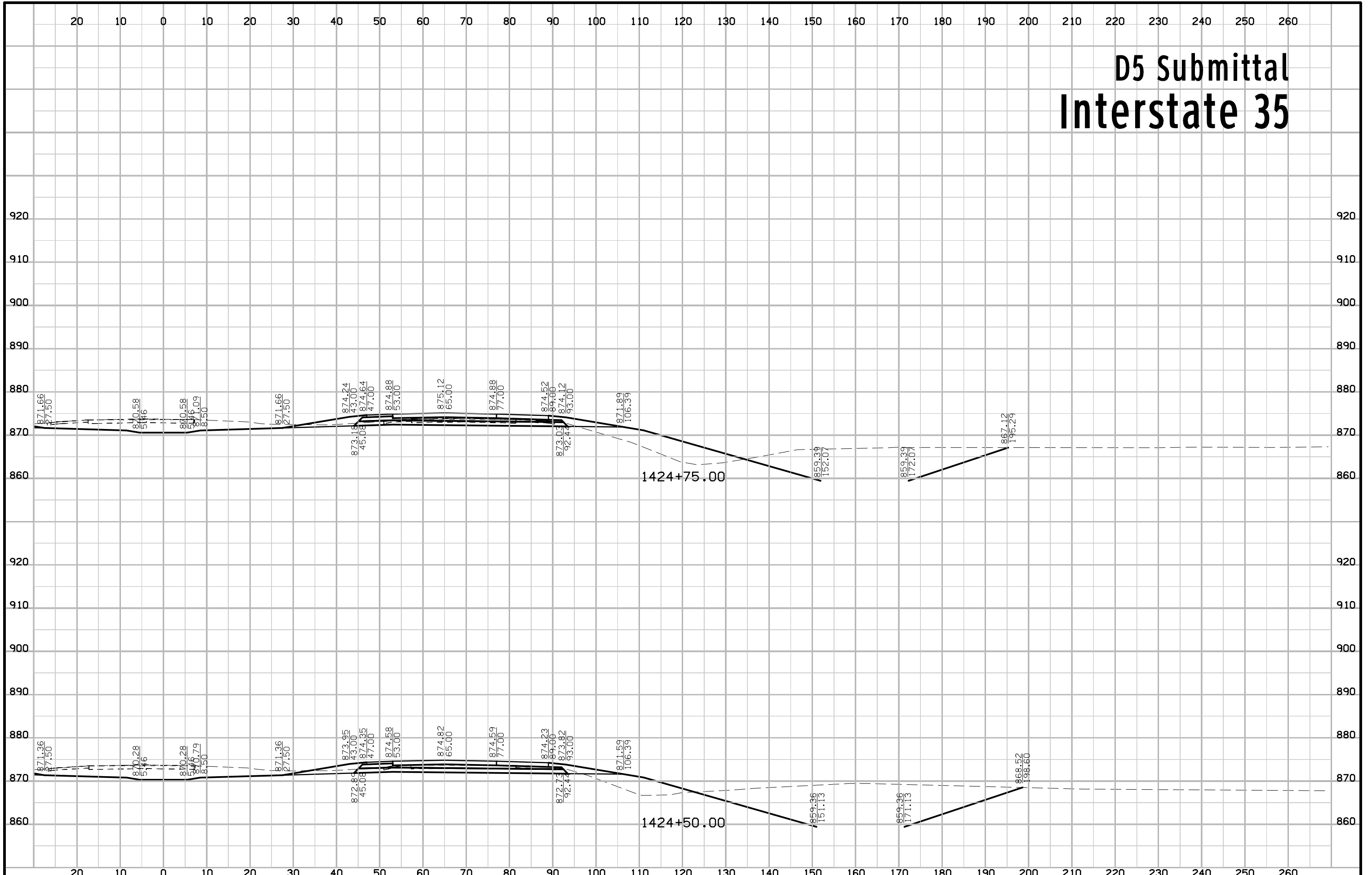
# D5 Submittal Interstate 35



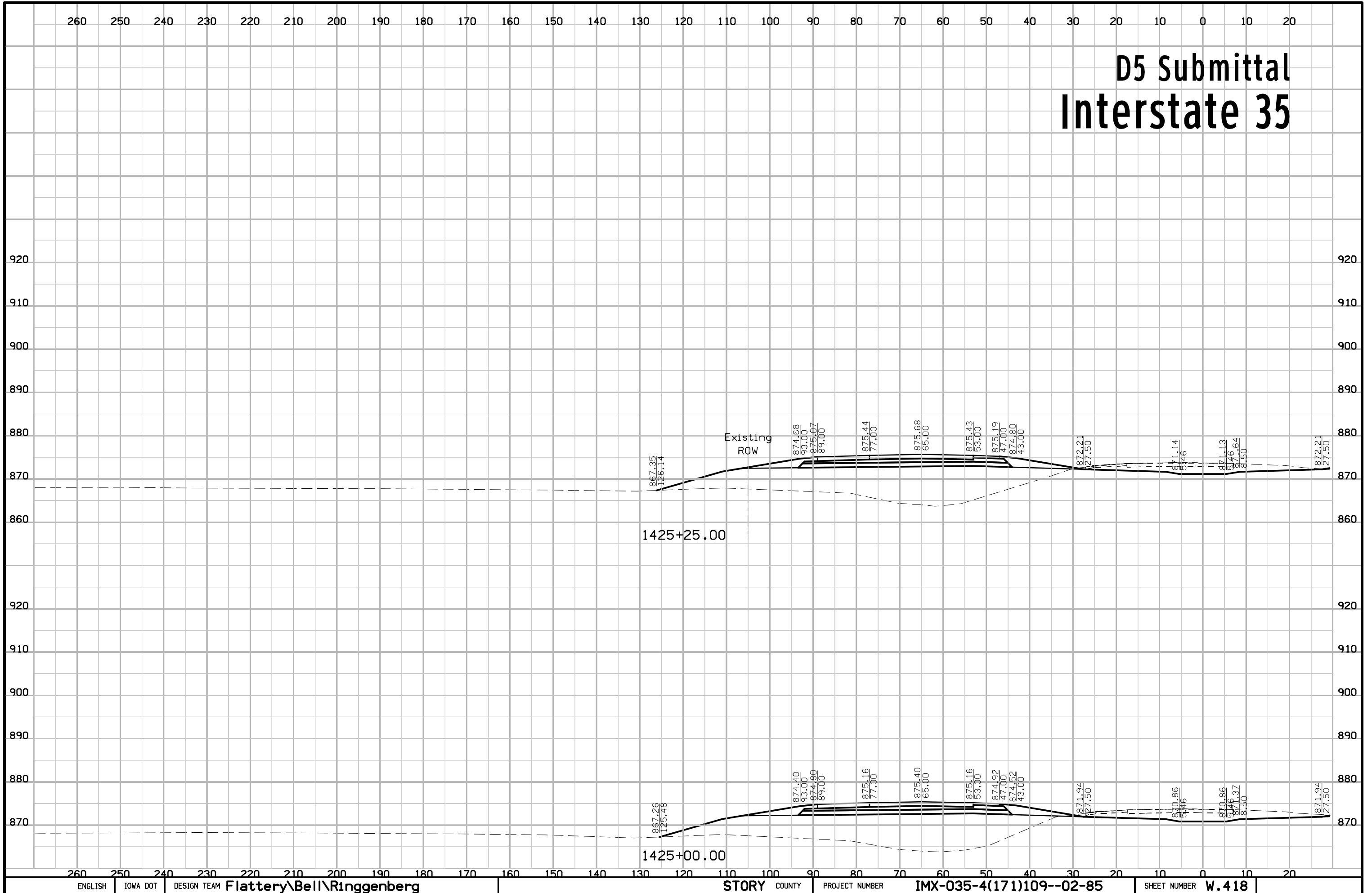
# D5 Submittal Interstate 35



# D5 Submittal Interstate 35

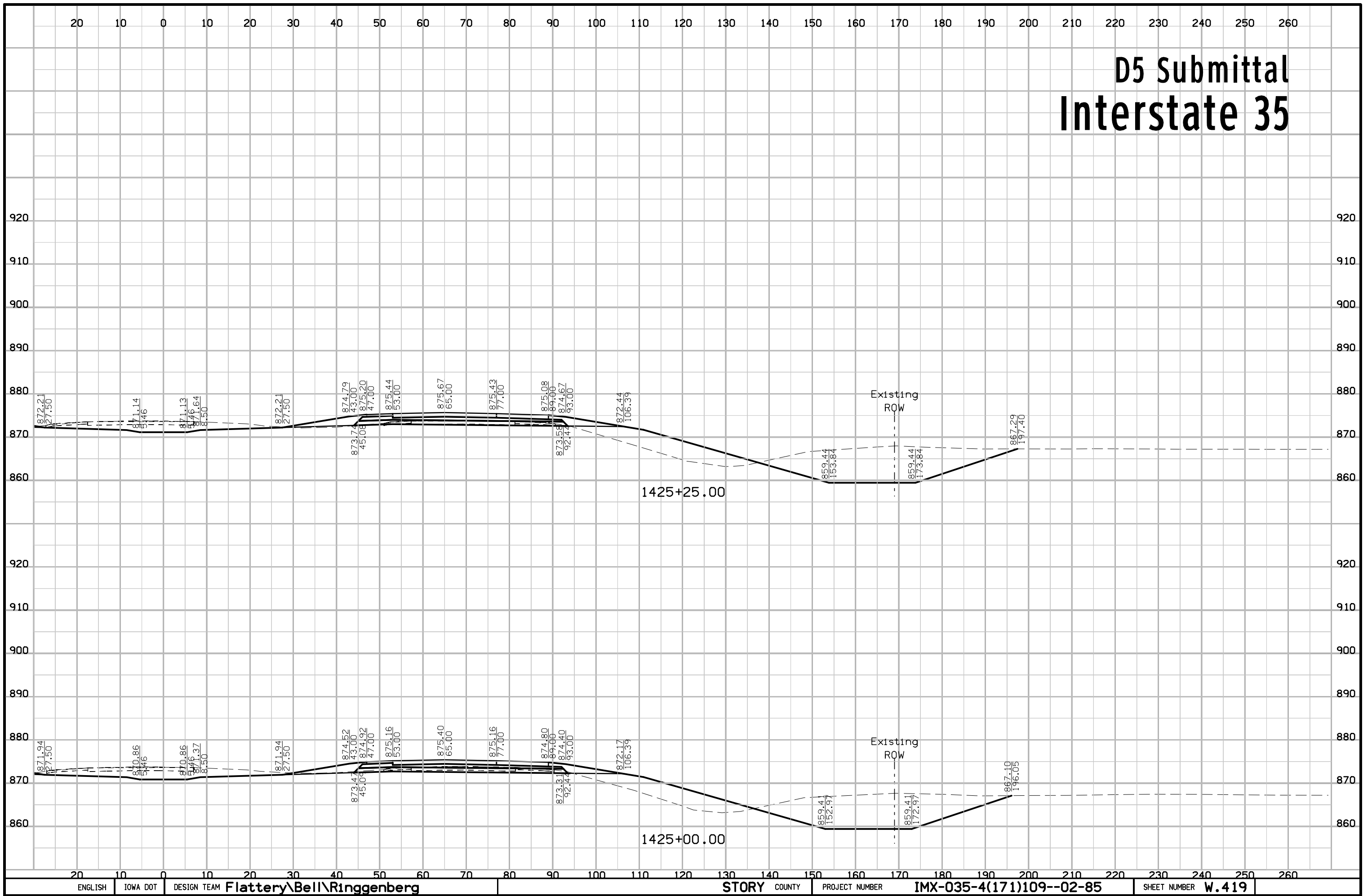


# D5 Submittal Interstate 35

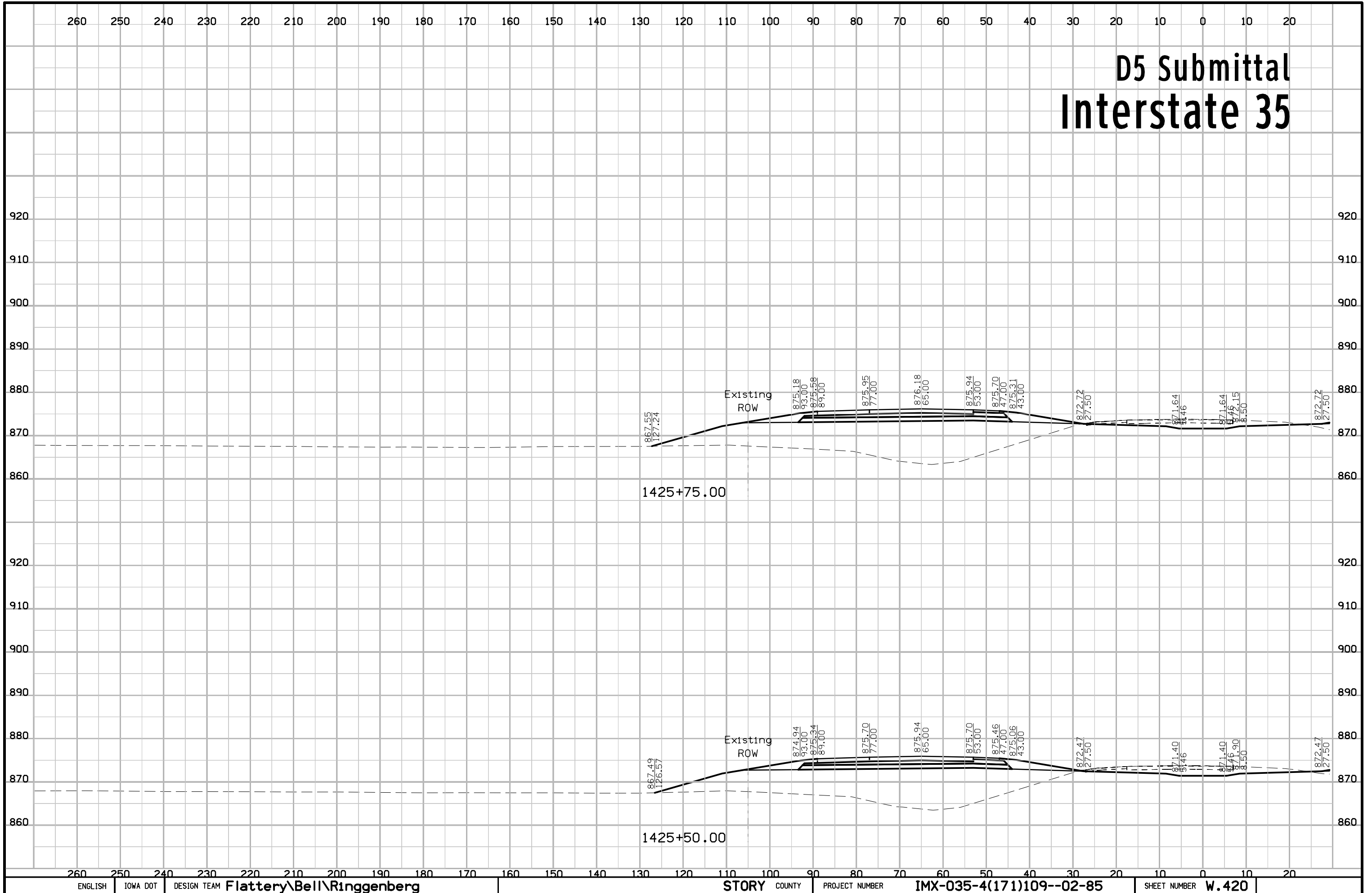




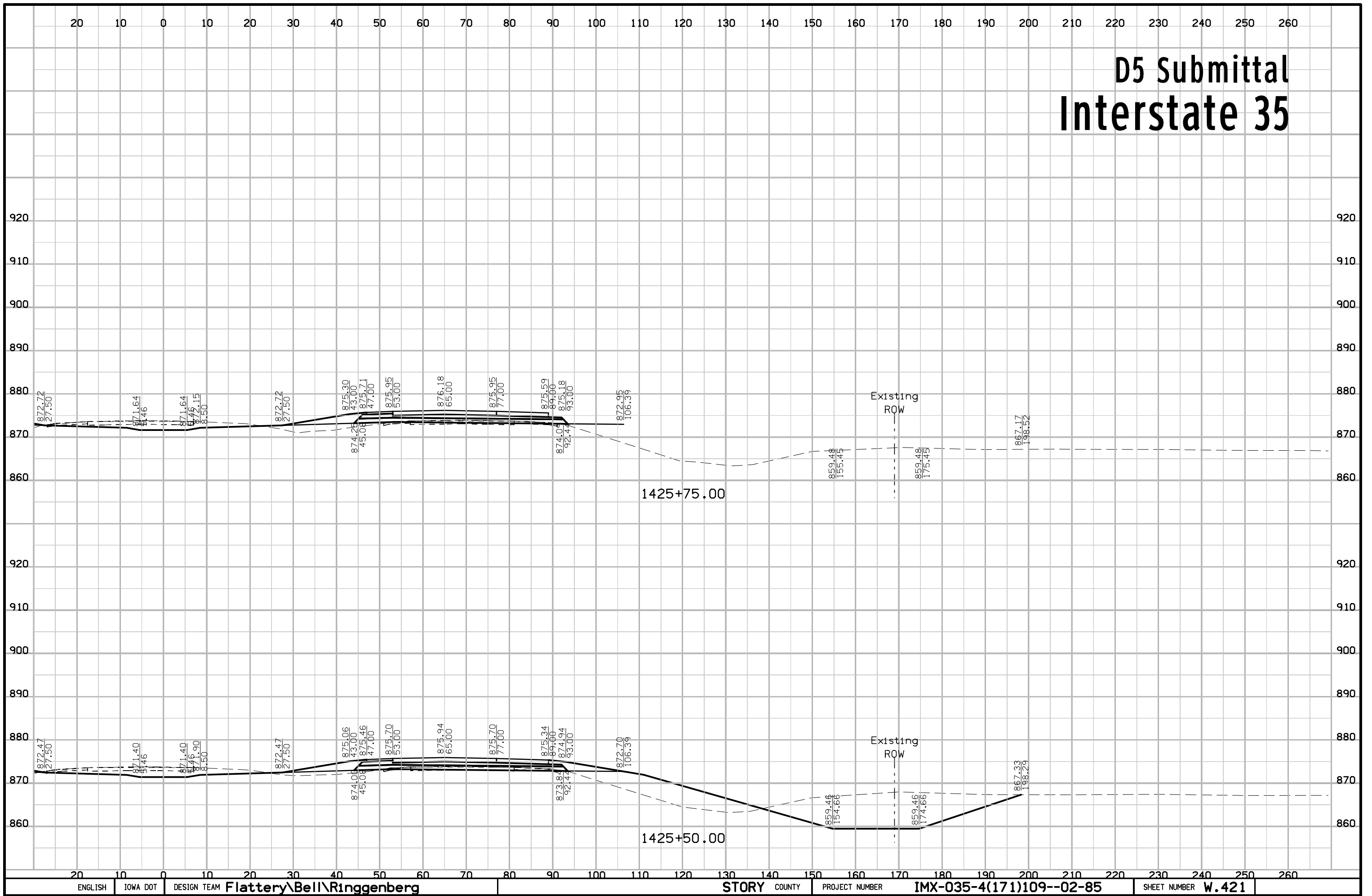
# D5 Submittal Interstate 35



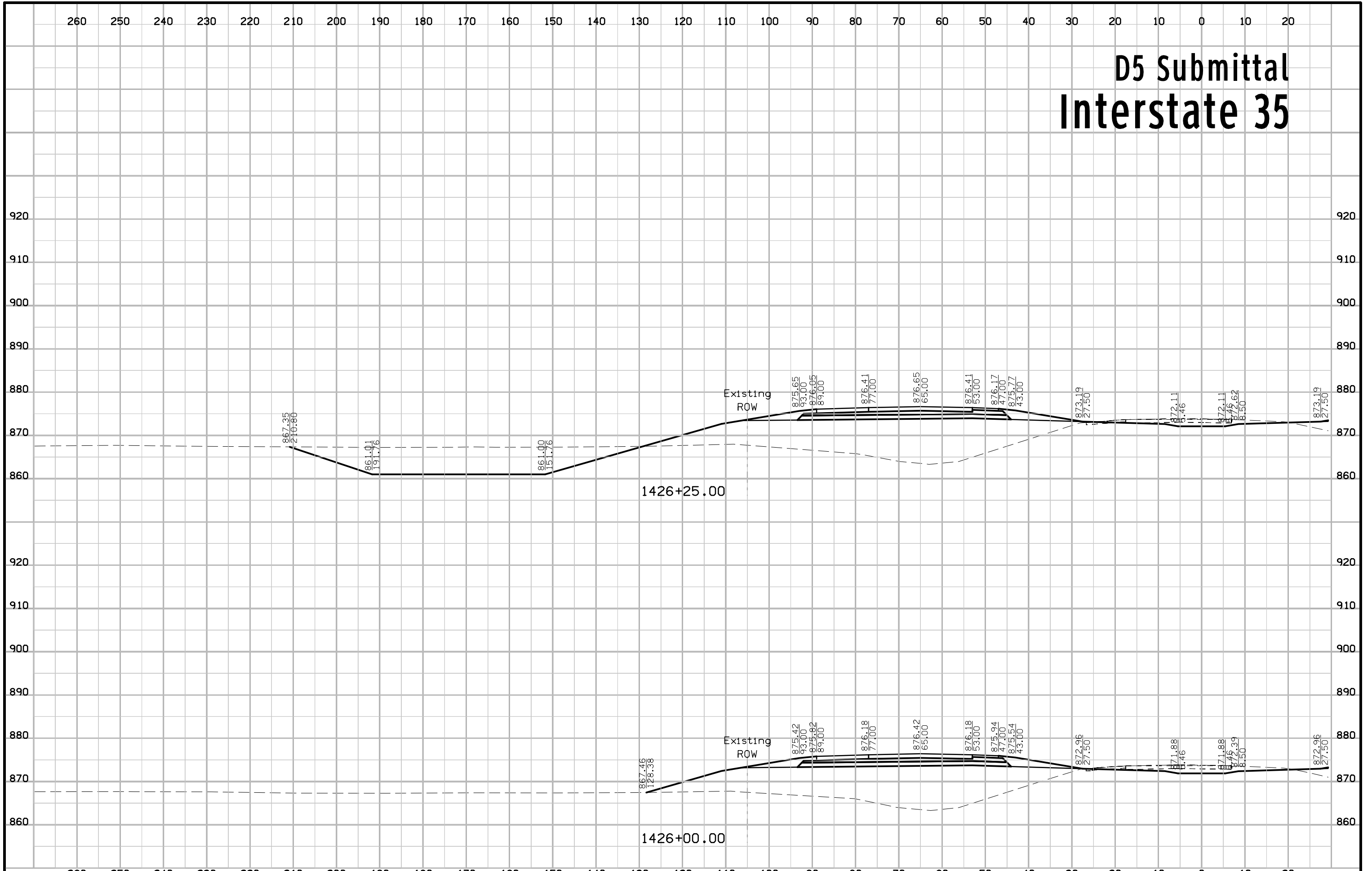
# D5 Submittal Interstate 35



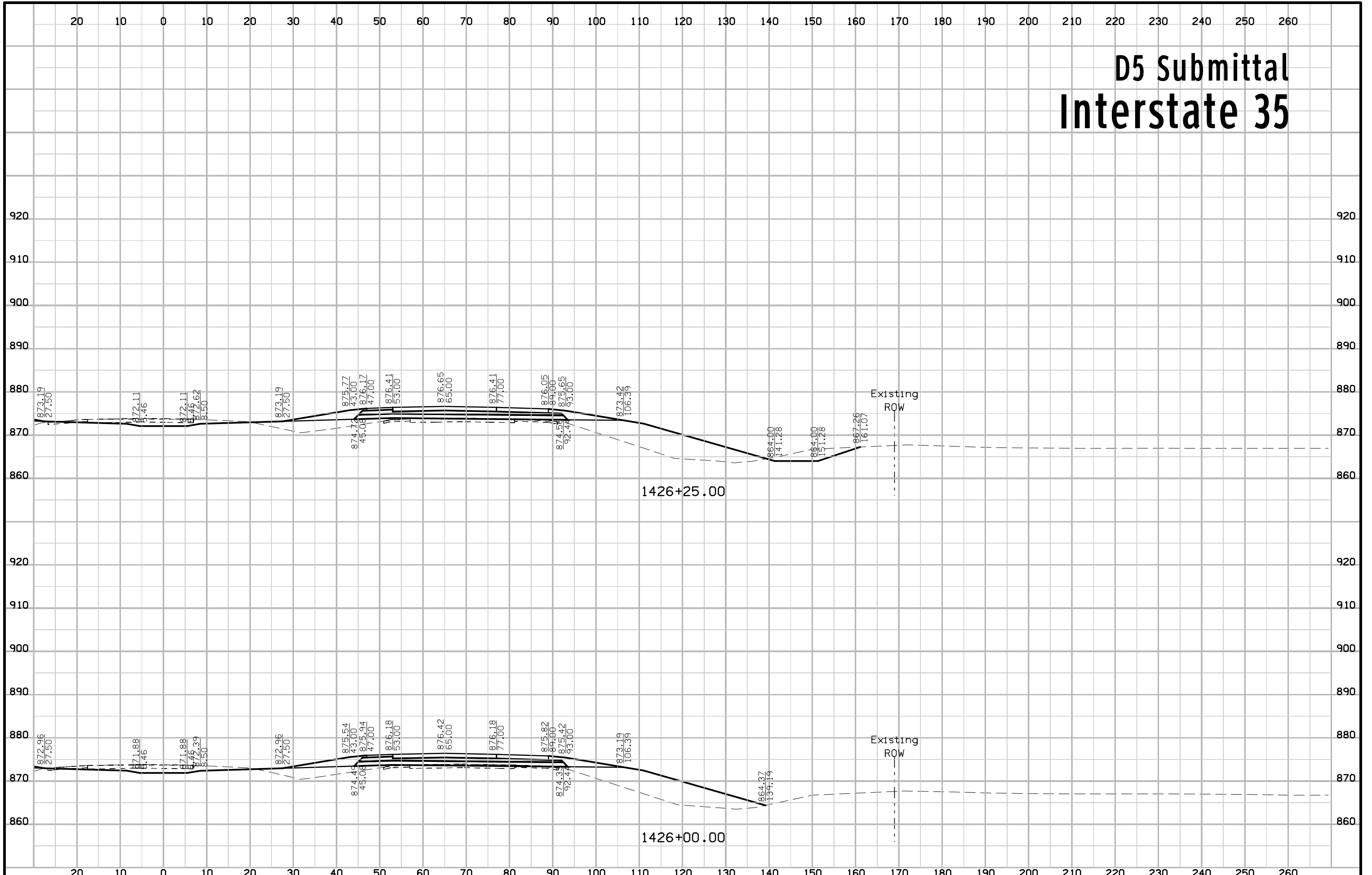
# D5 Submittal Interstate 35



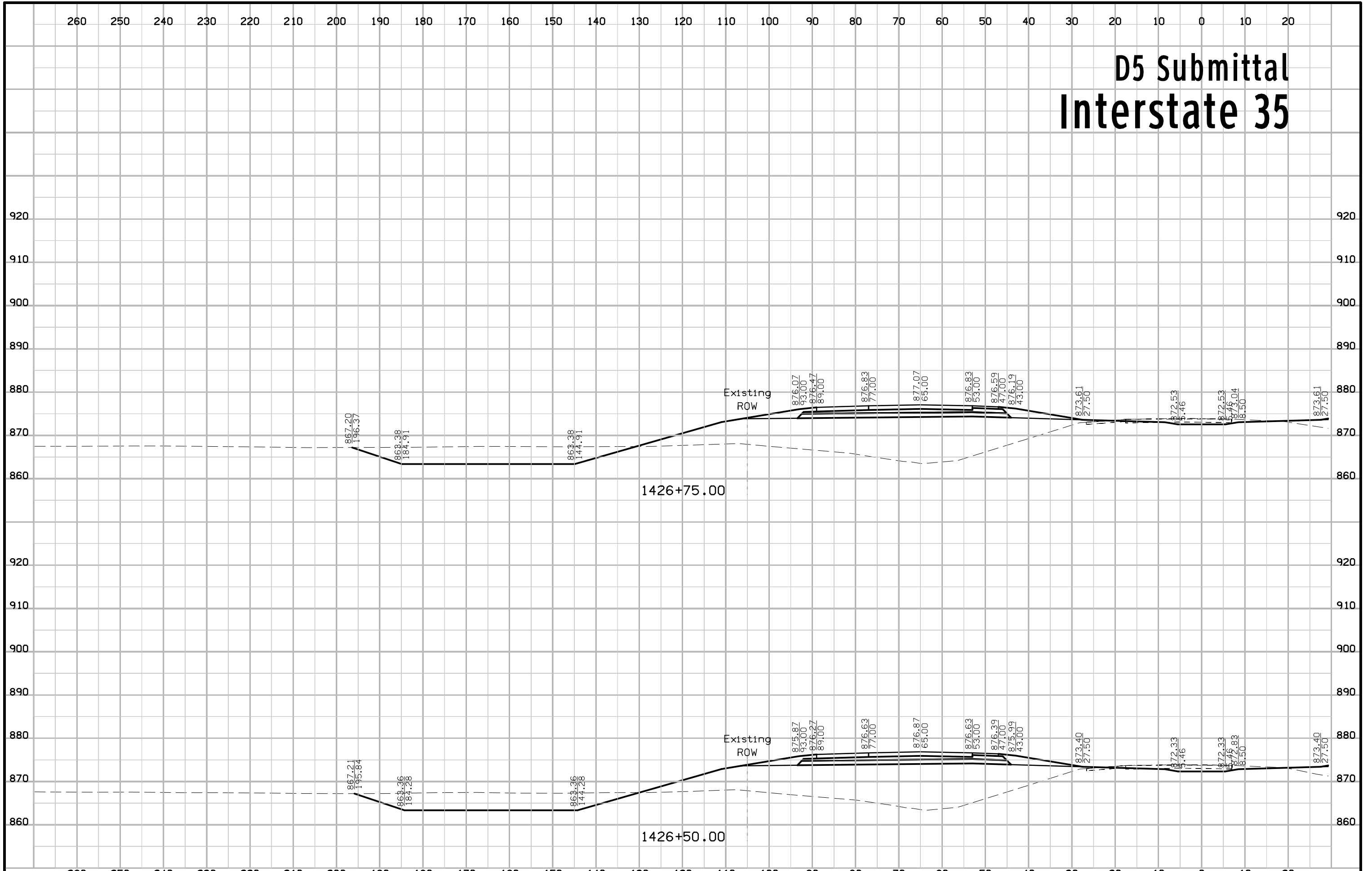
# D5 Submittal Interstate 35



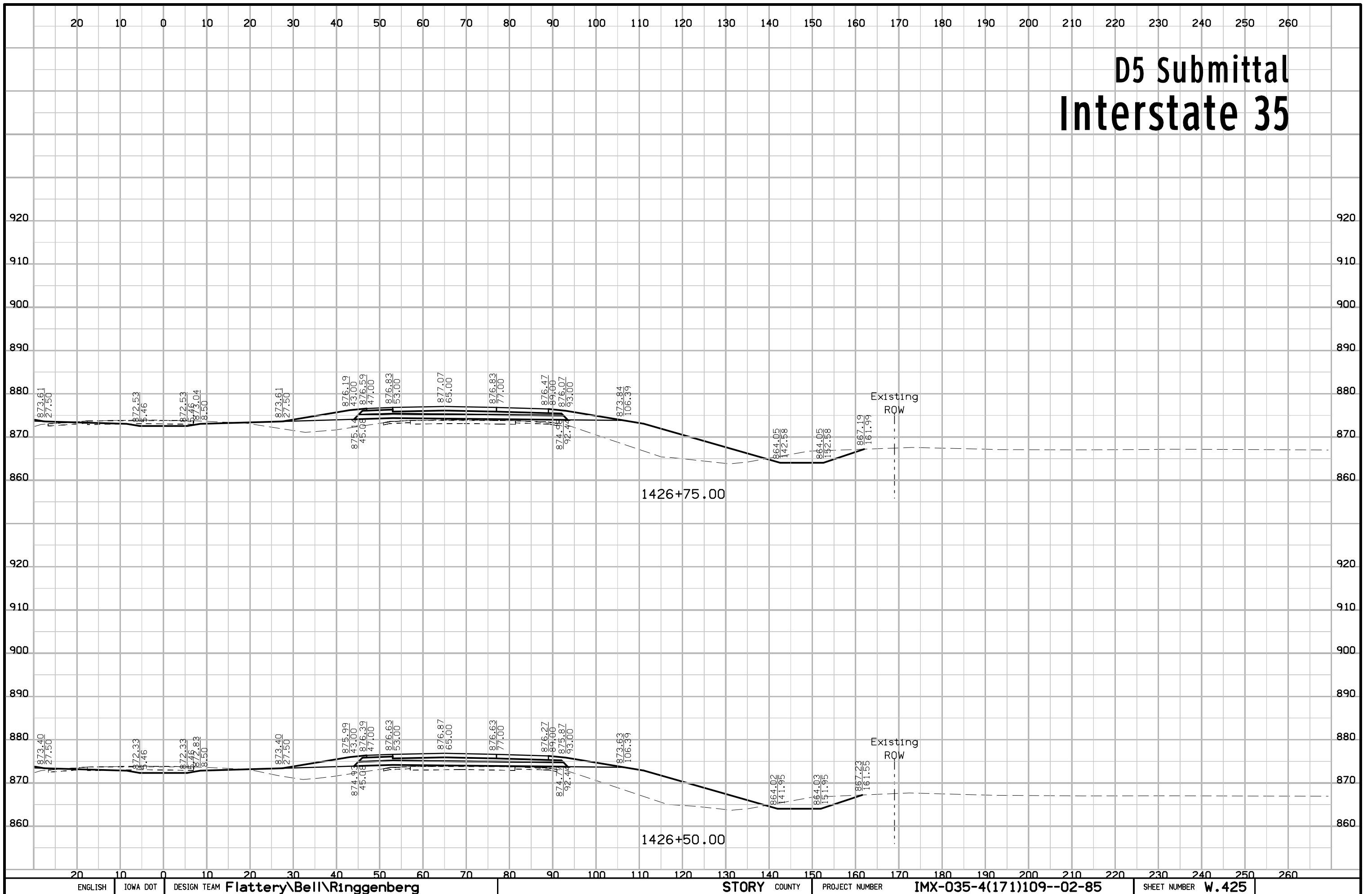
# D5 Submittal Interstate 35



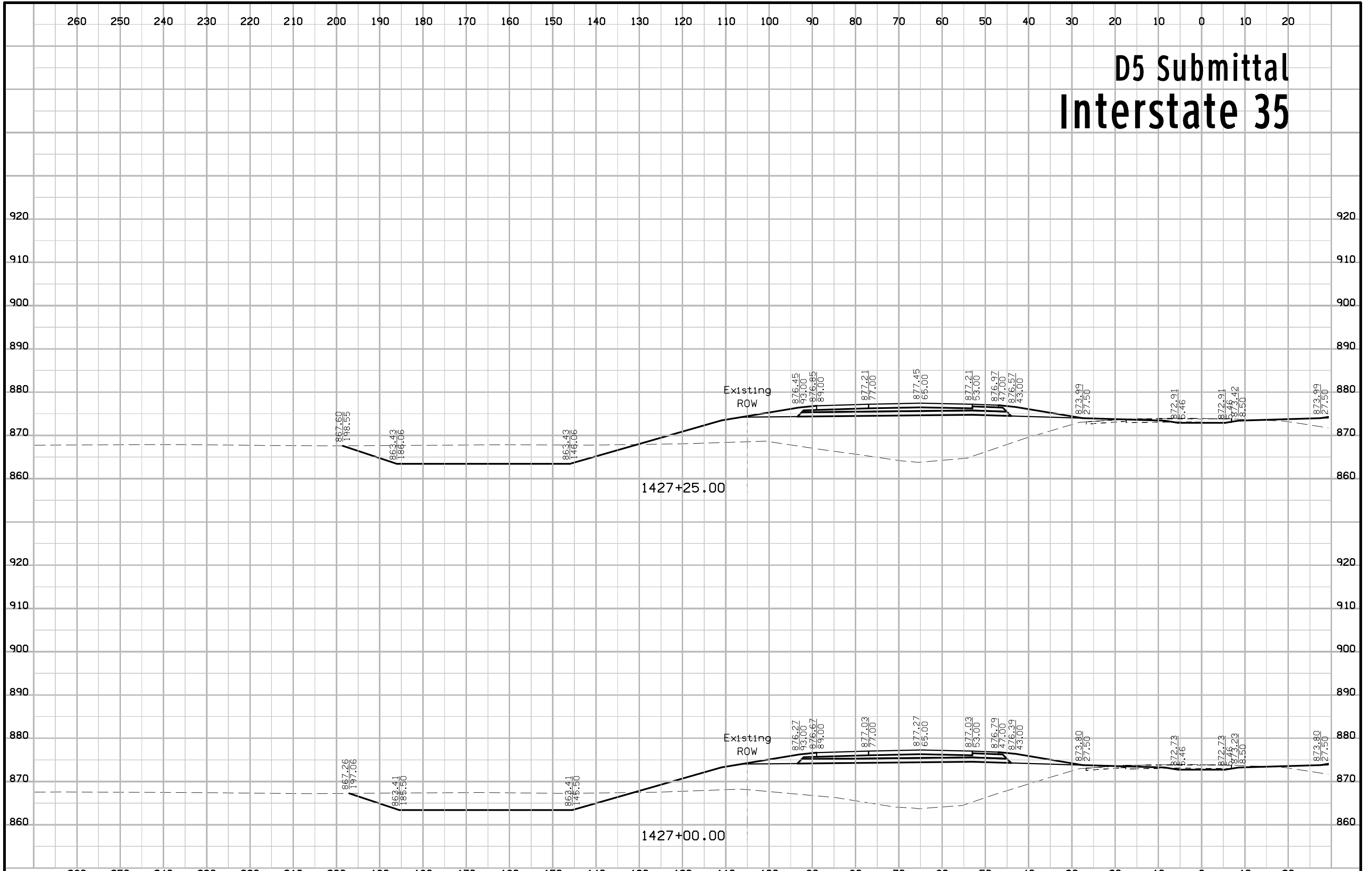
# D5 Submittal Interstate 35



# D5 Submittal Interstate 35

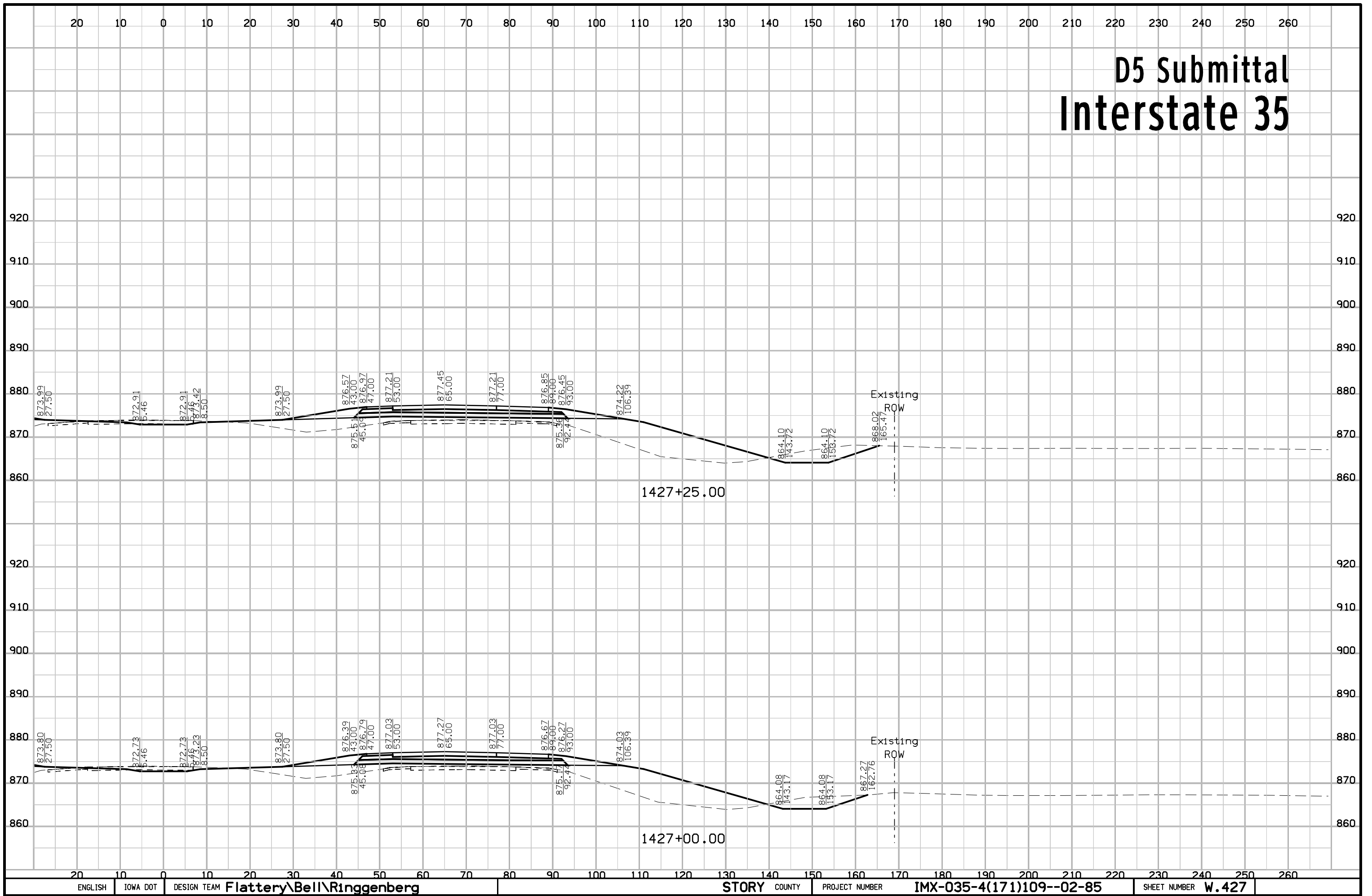


# D5 Submittal Interstate 35

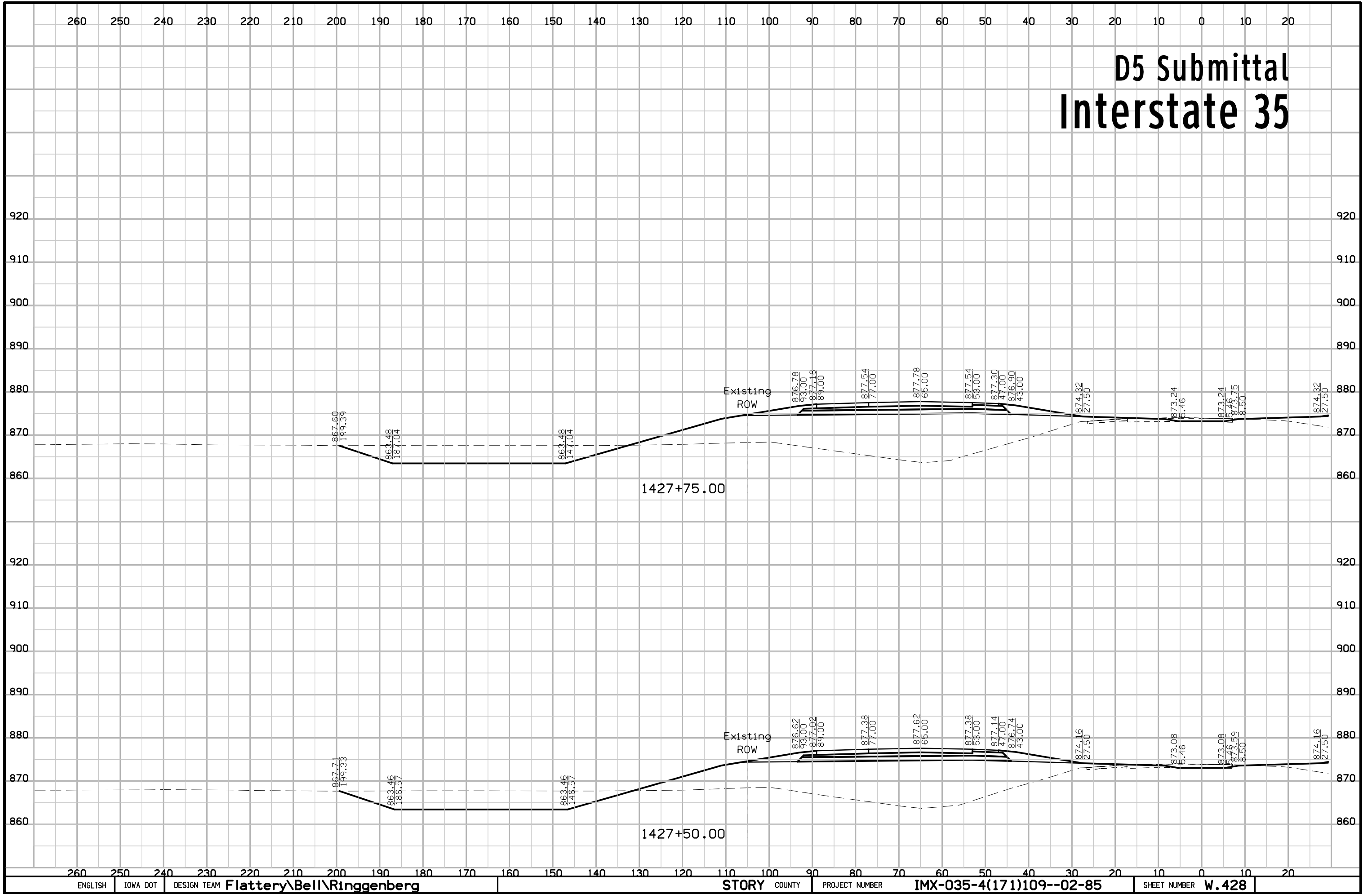




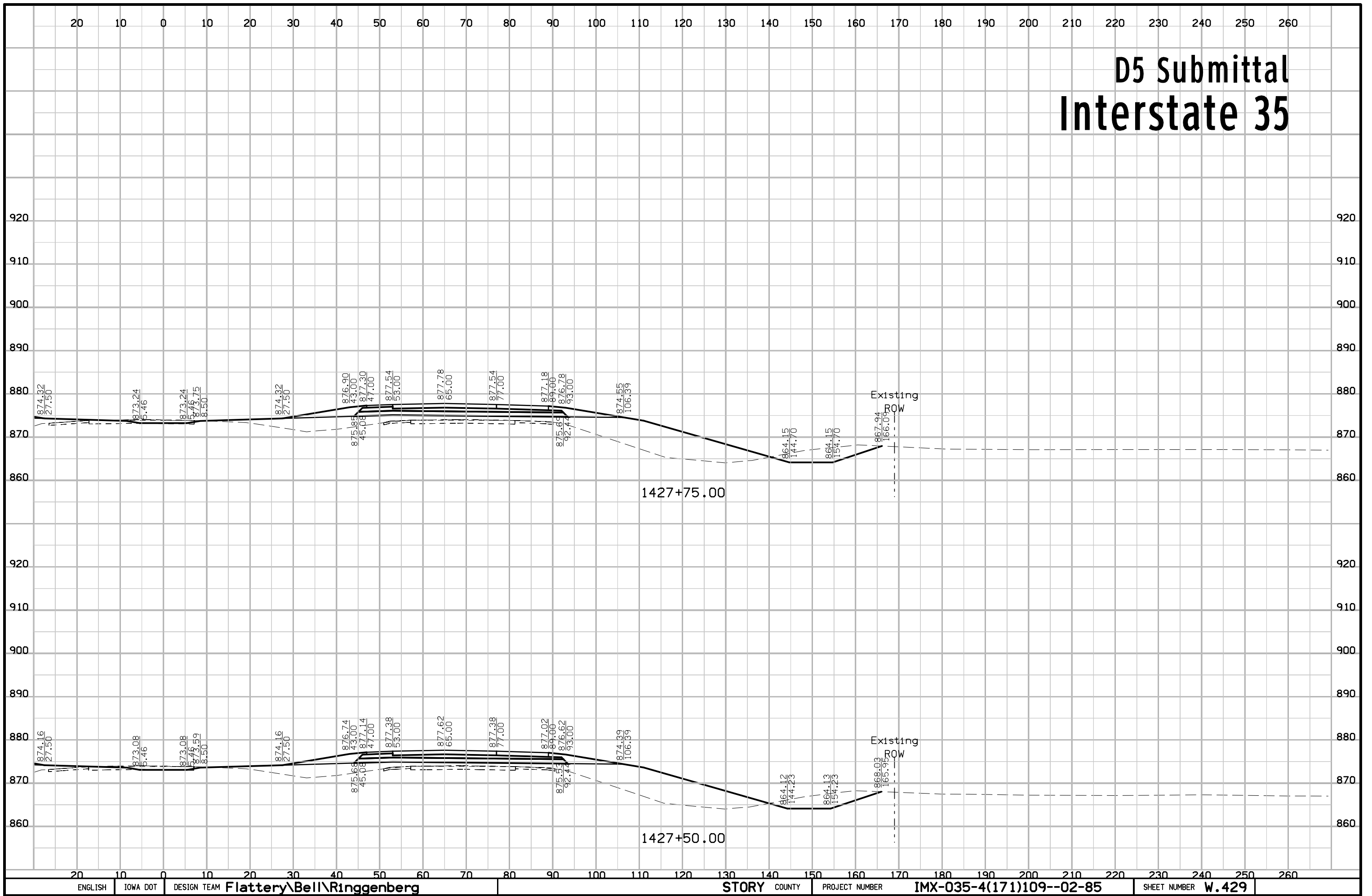
# D5 Submittal Interstate 35



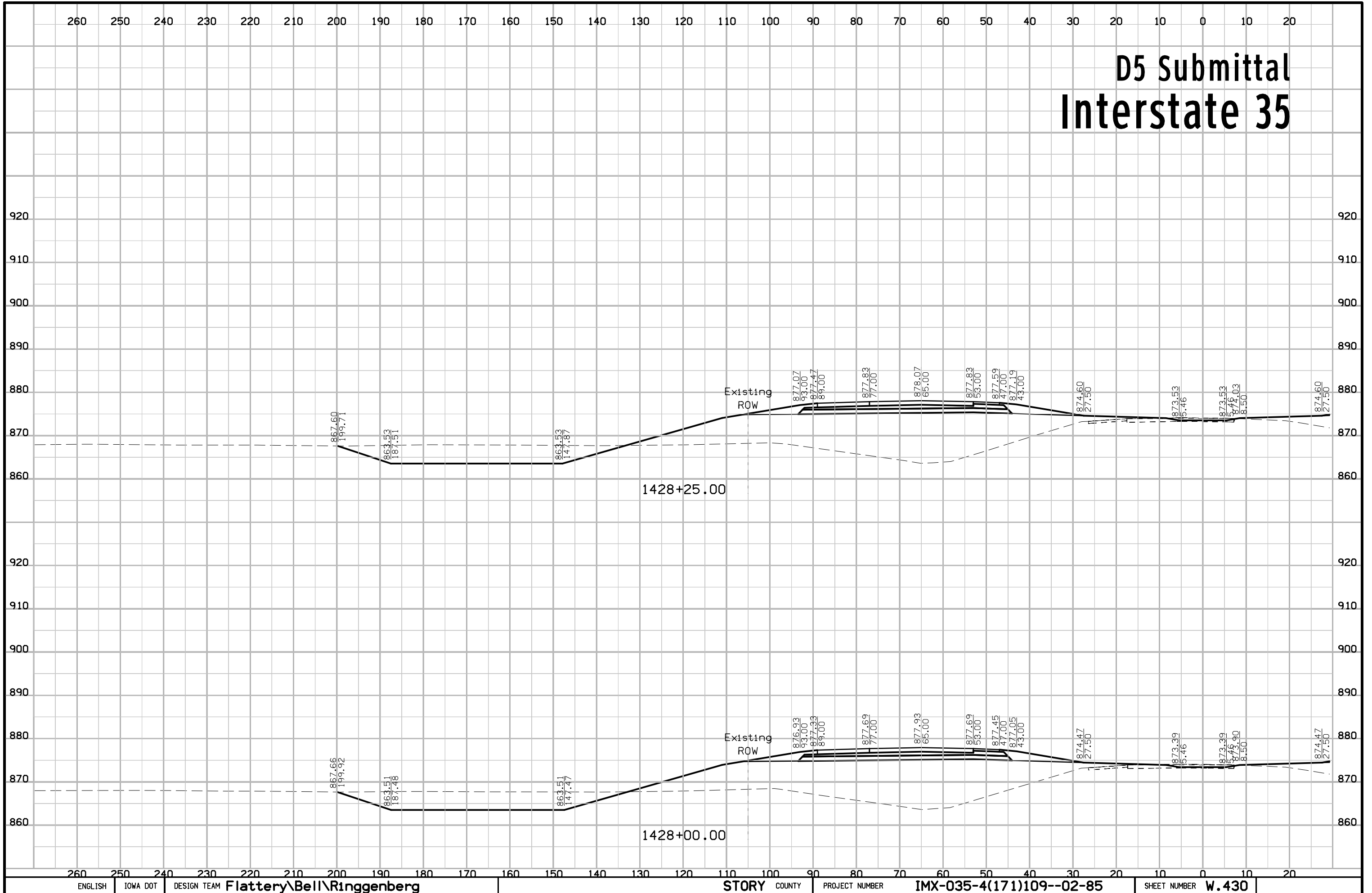
# D5 Submittal Interstate 35



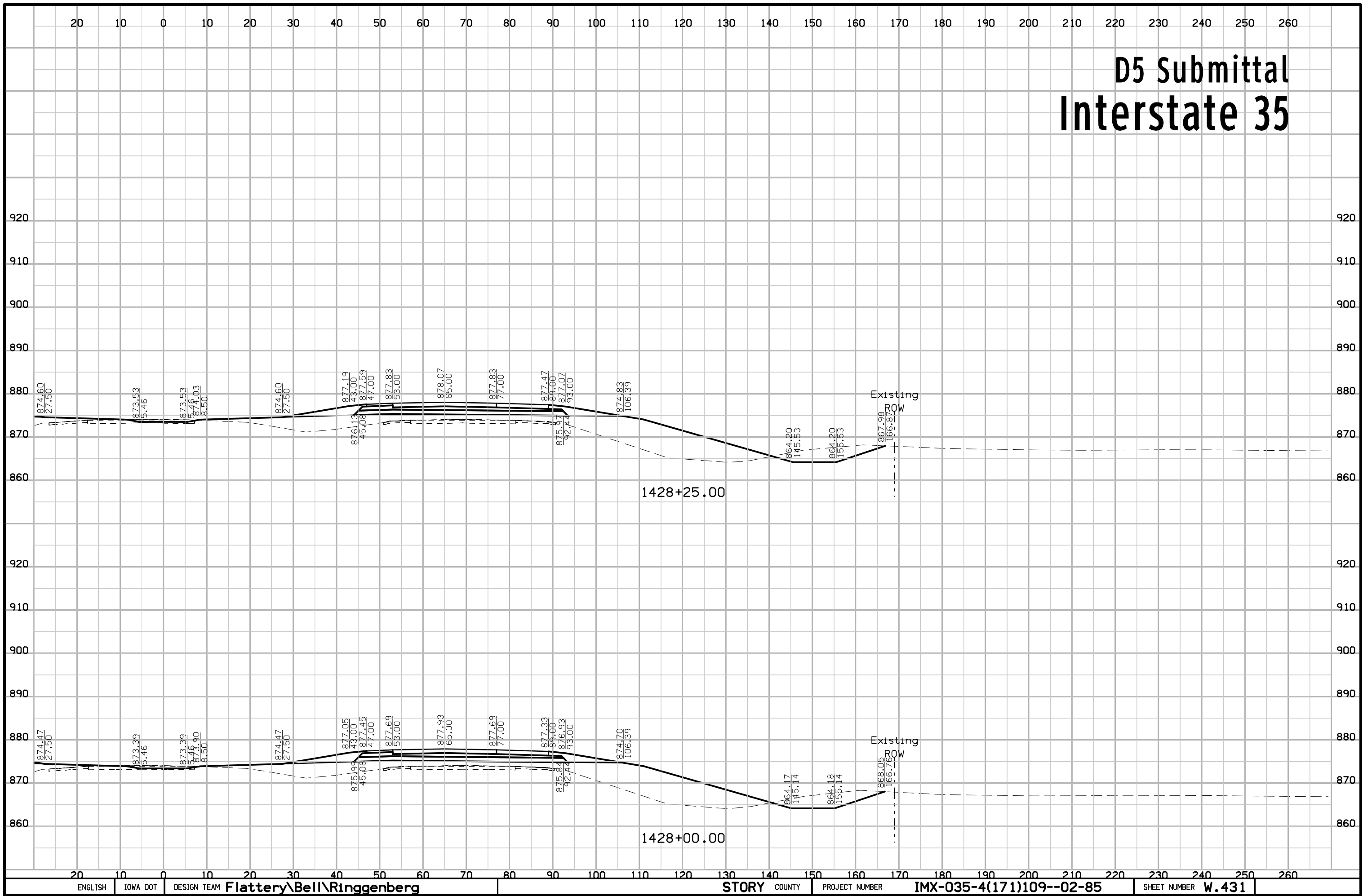
# D5 Submittal Interstate 35



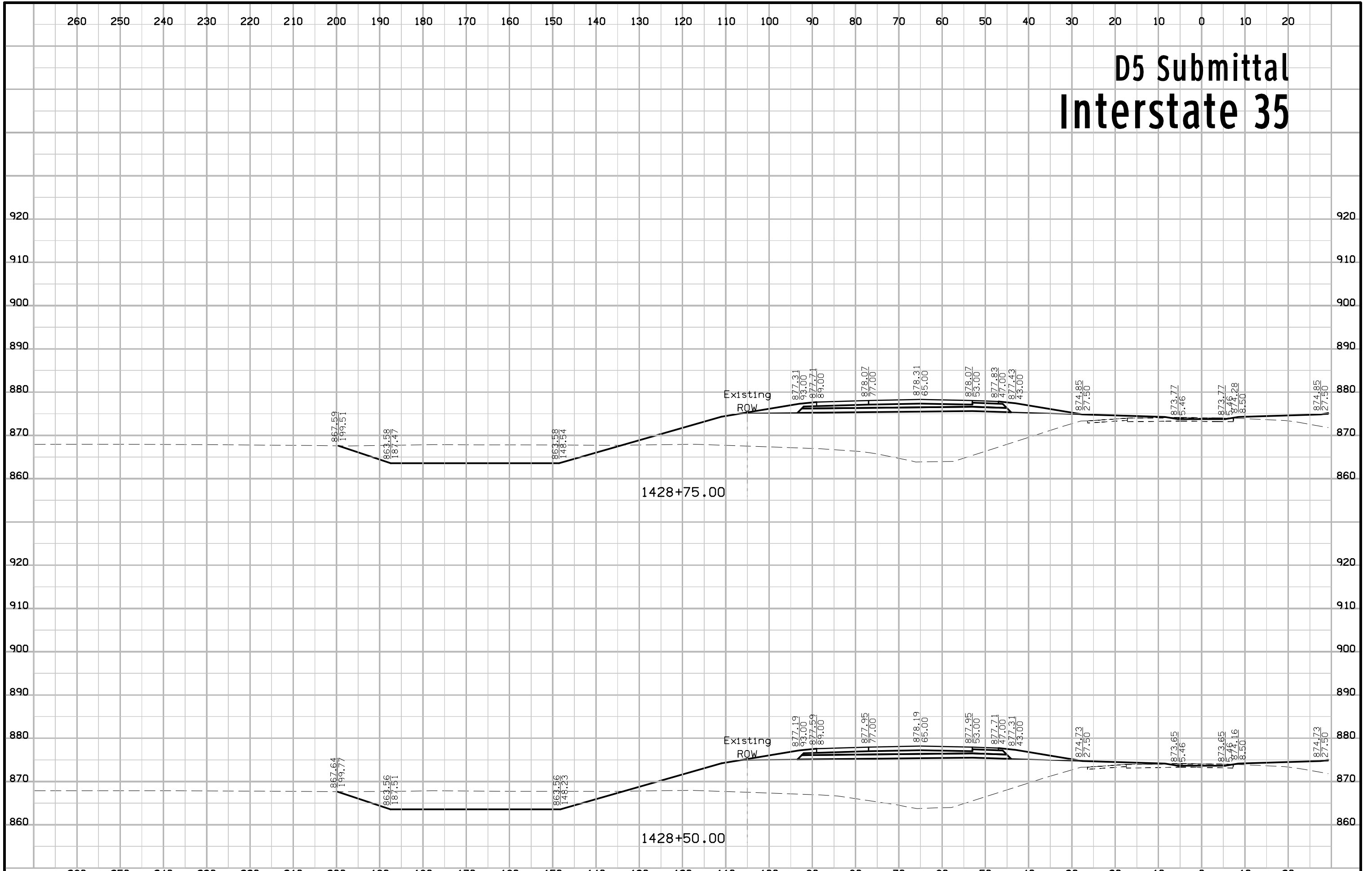
# D5 Submittal Interstate 35



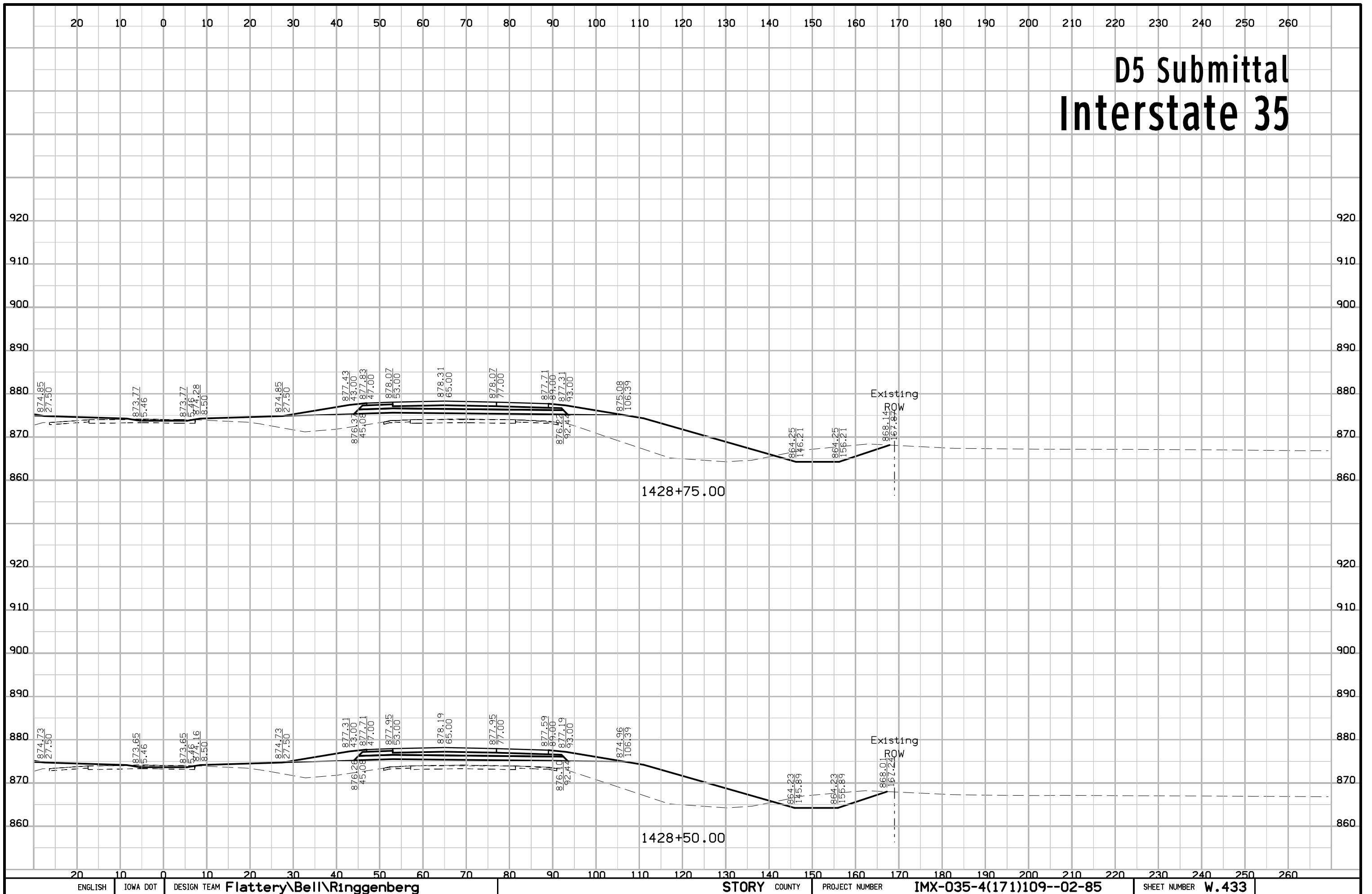
# D5 Submittal Interstate 35



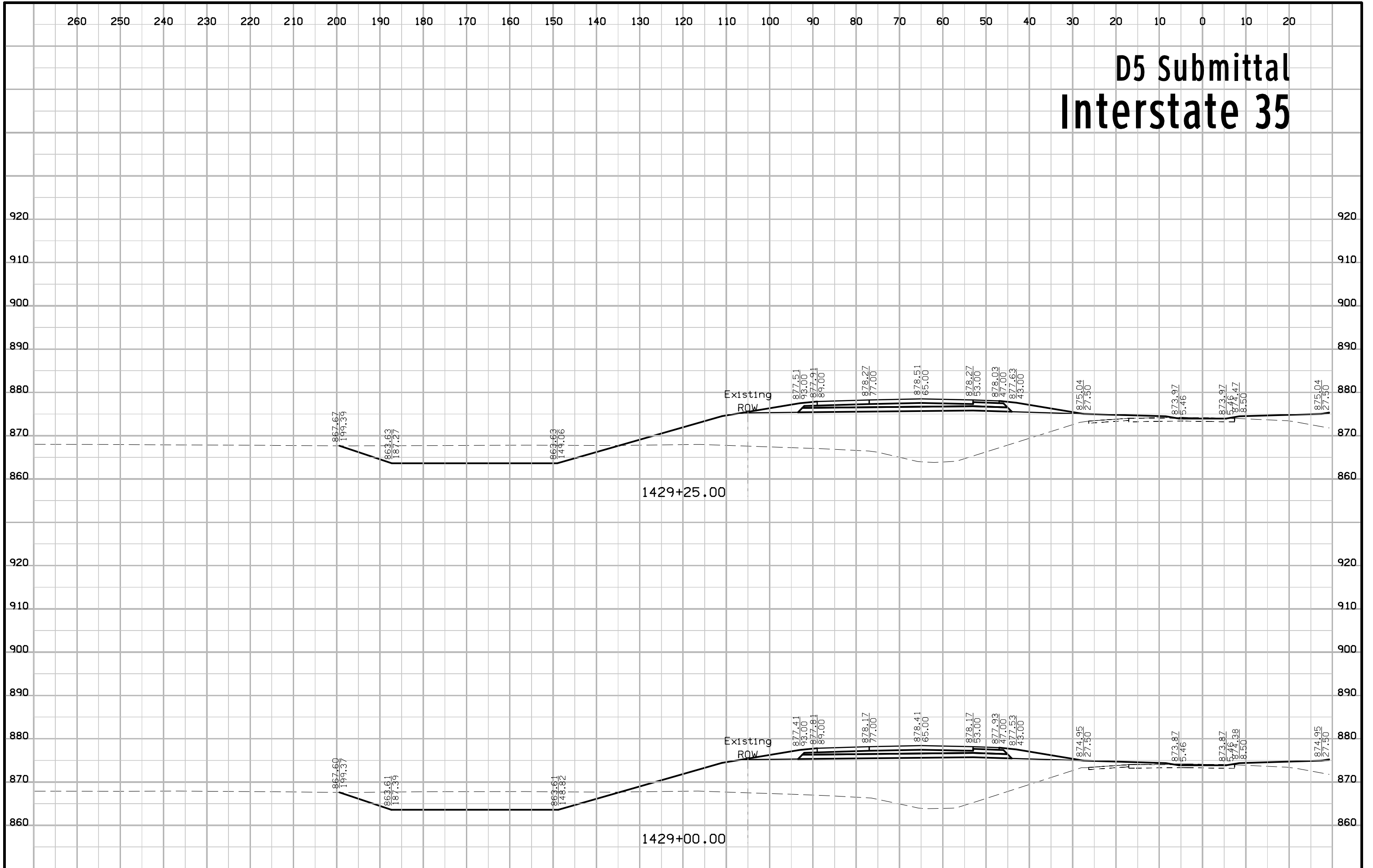
# D5 Submittal Interstate 35



# D5 Submittal Interstate 35

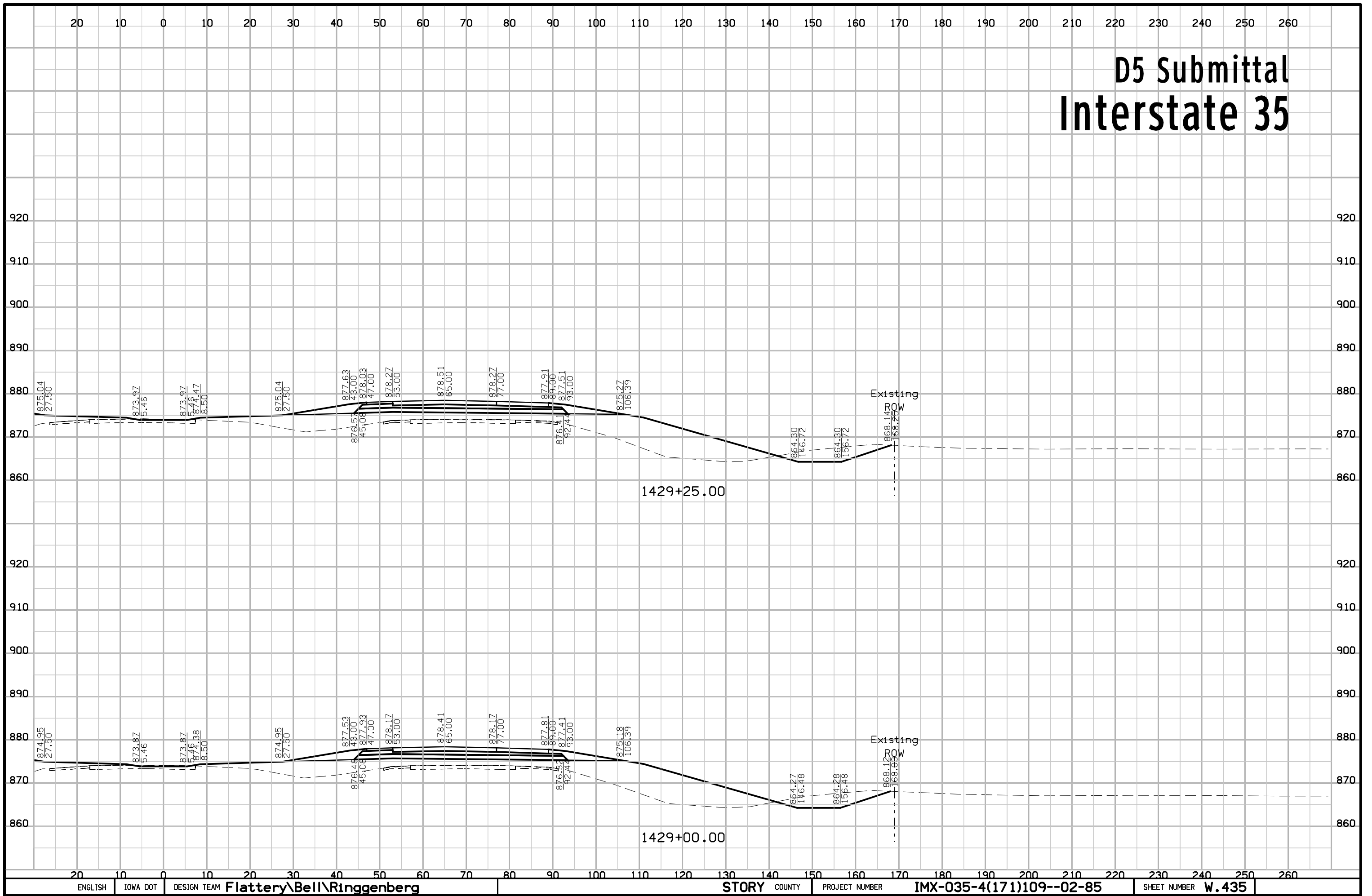


# D5 Submittal Interstate 35

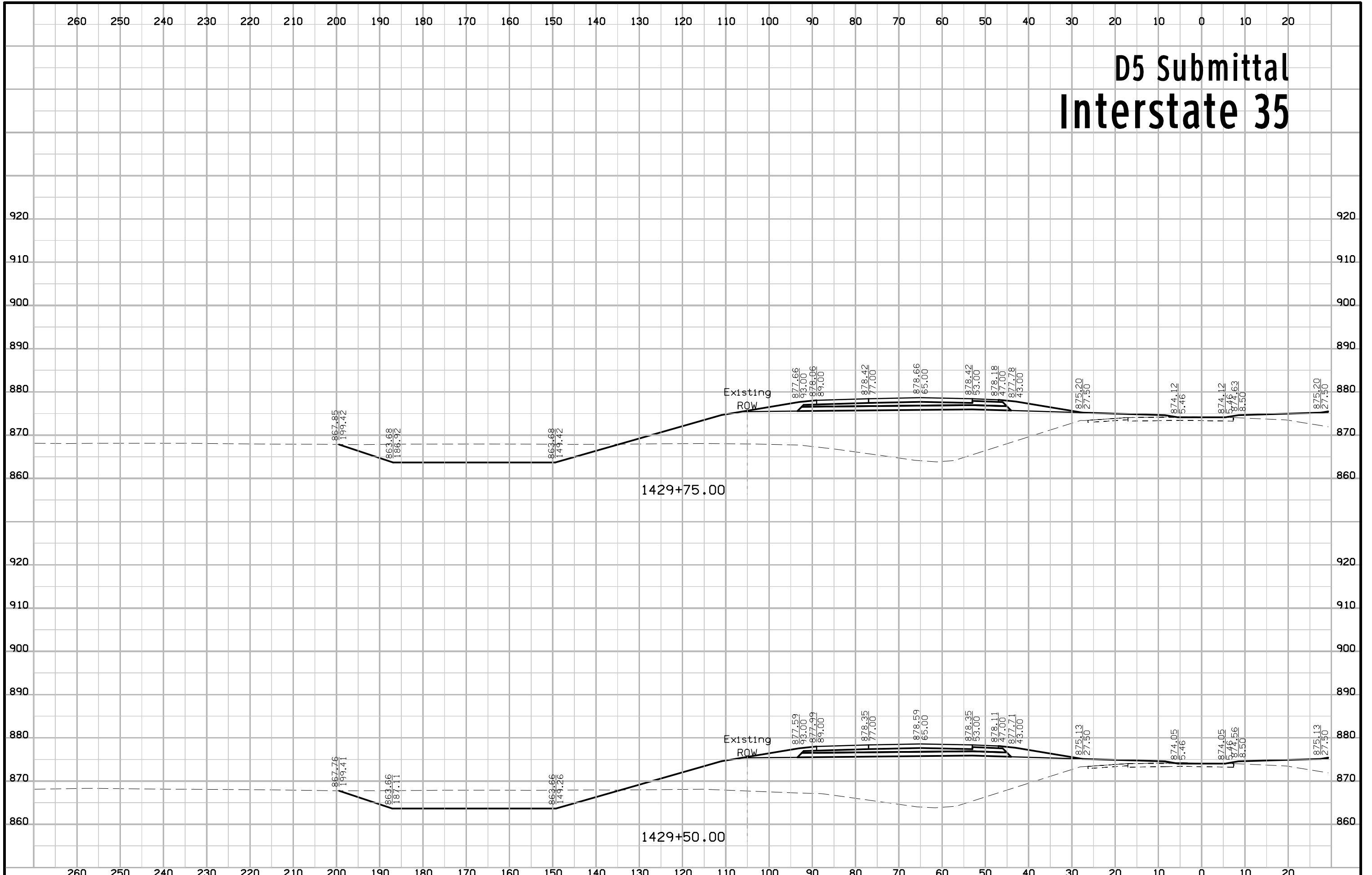




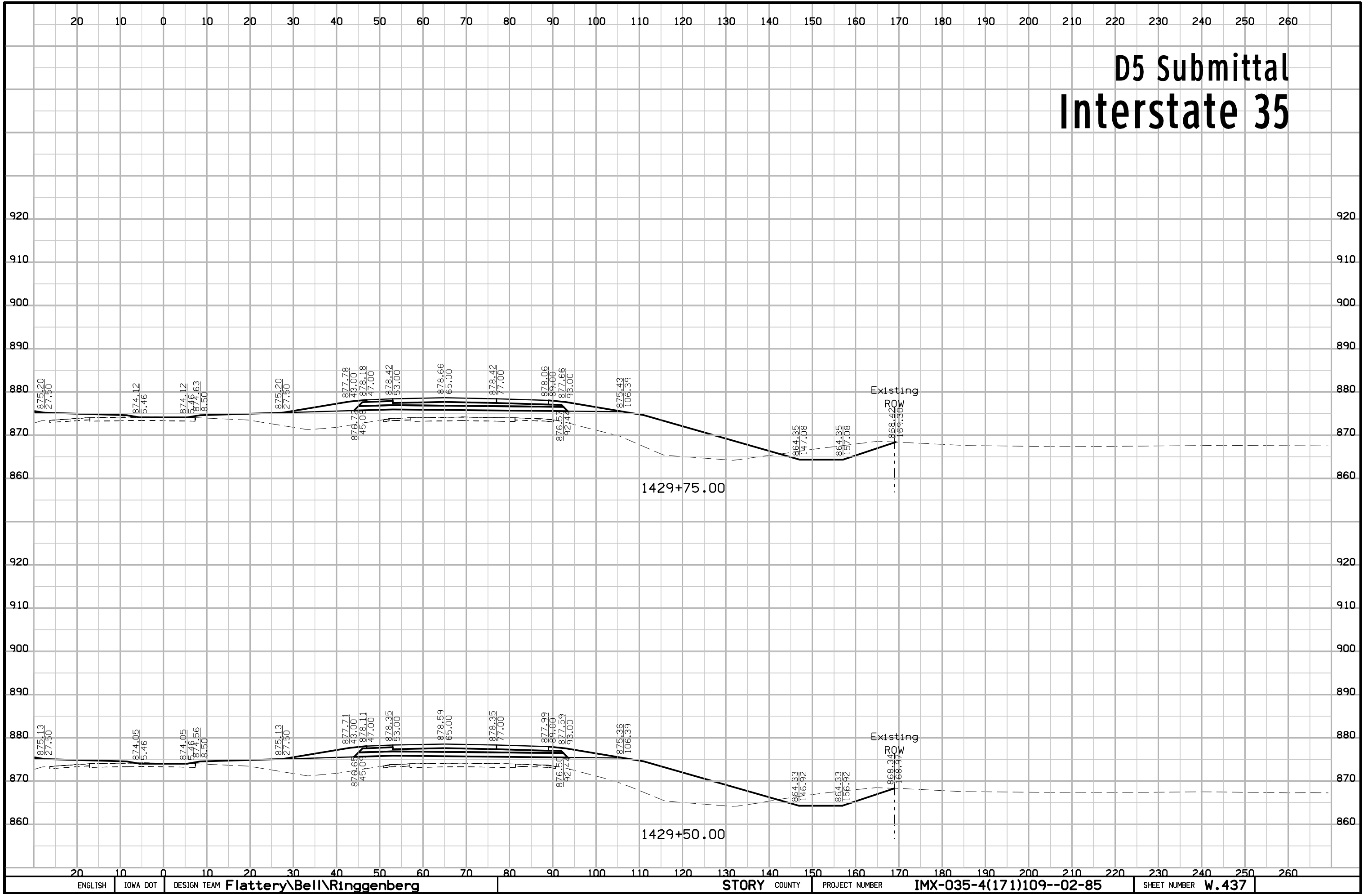
# D5 Submittal Interstate 35



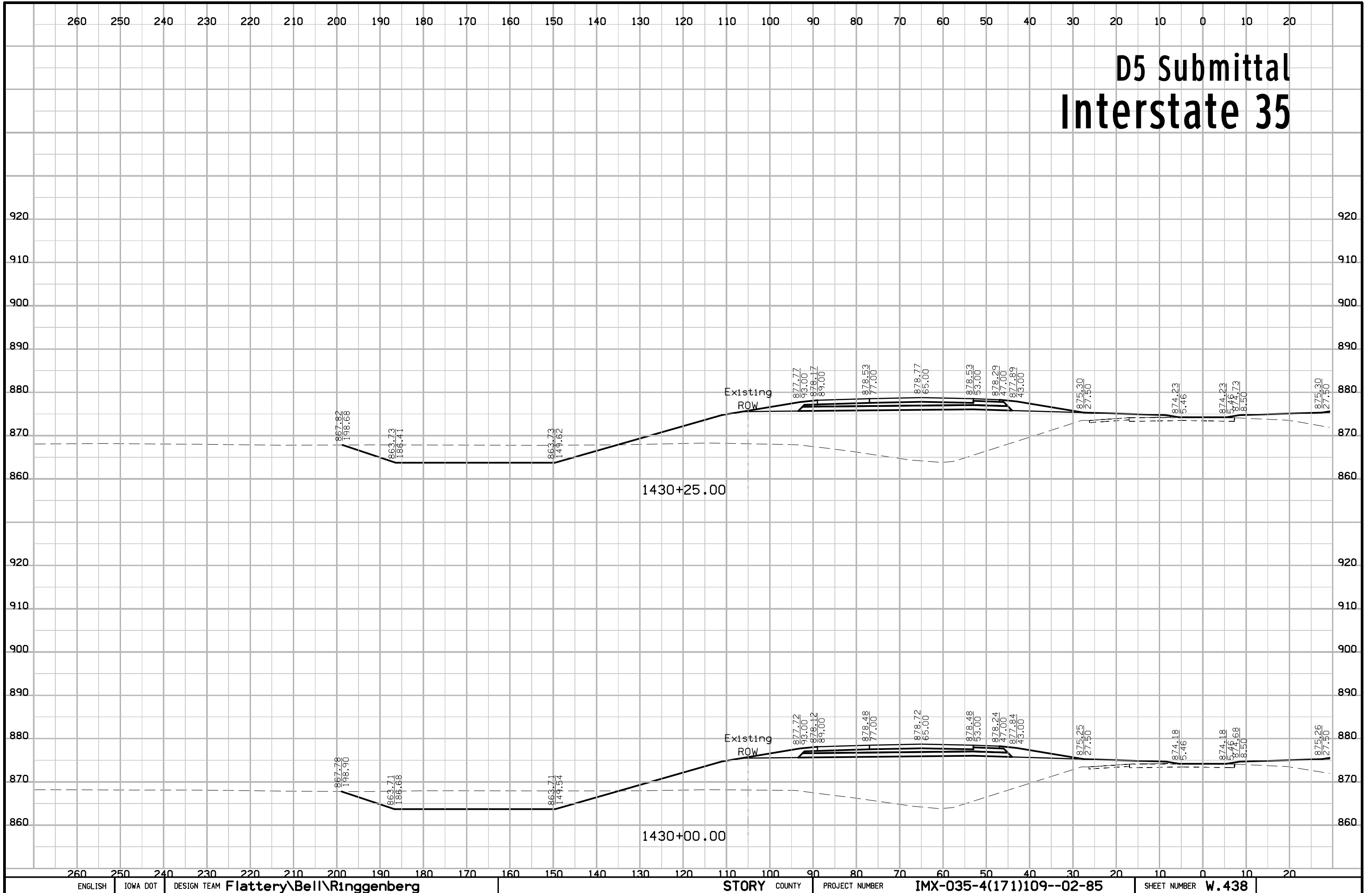
# D5 Submittal Interstate 35



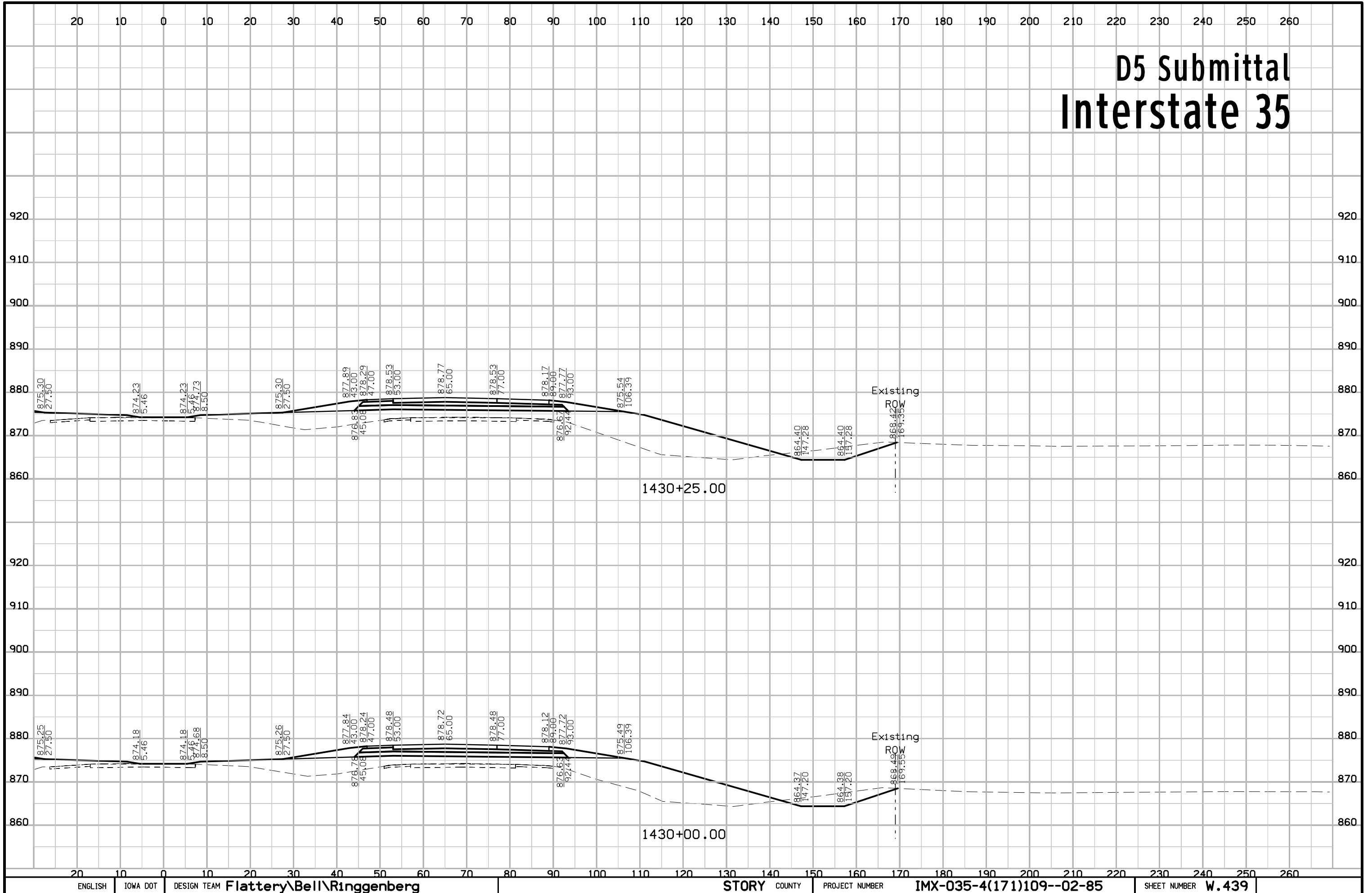
# D5 Submittal Interstate 35



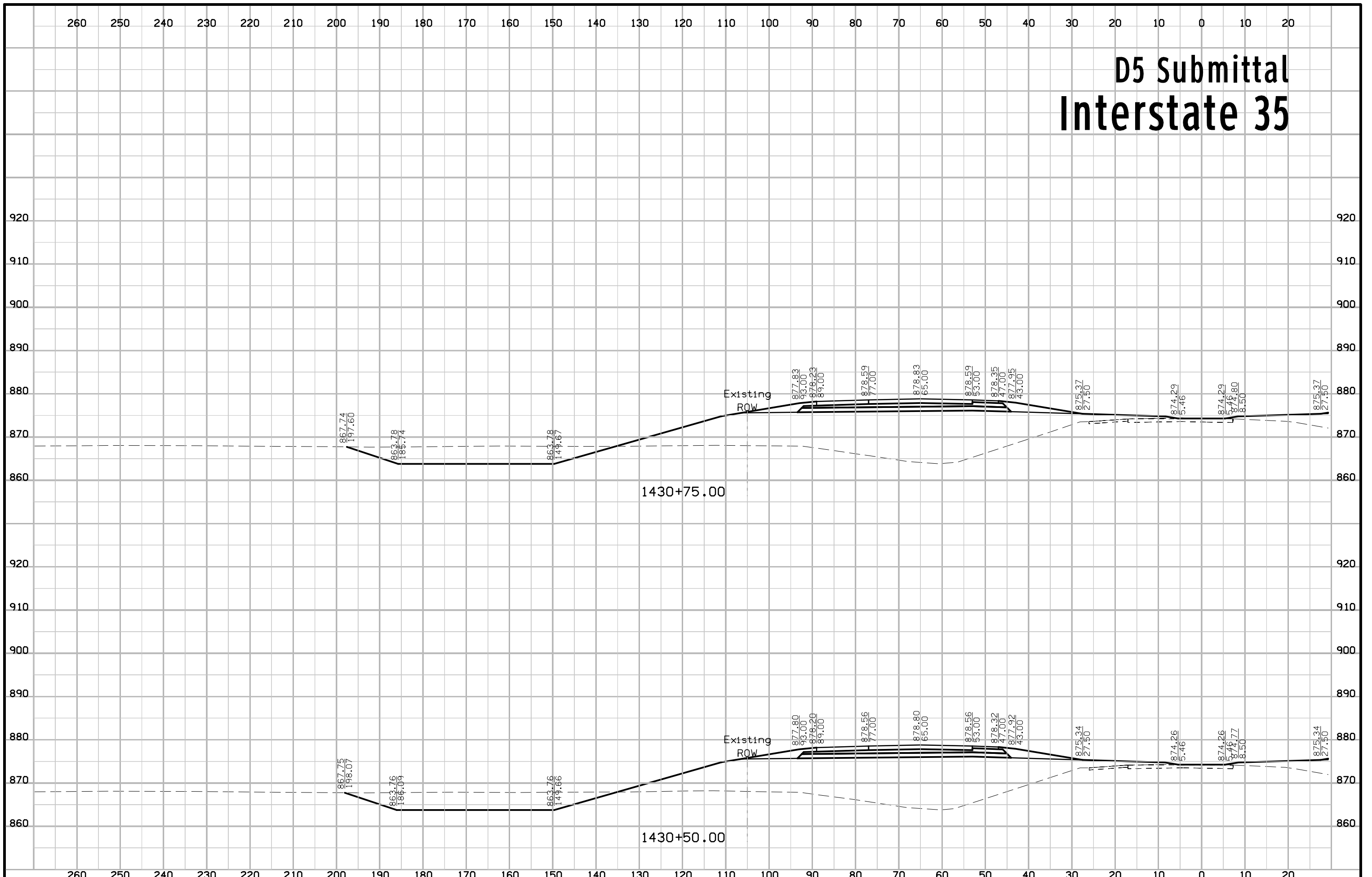
# D5 Submittal Interstate 35



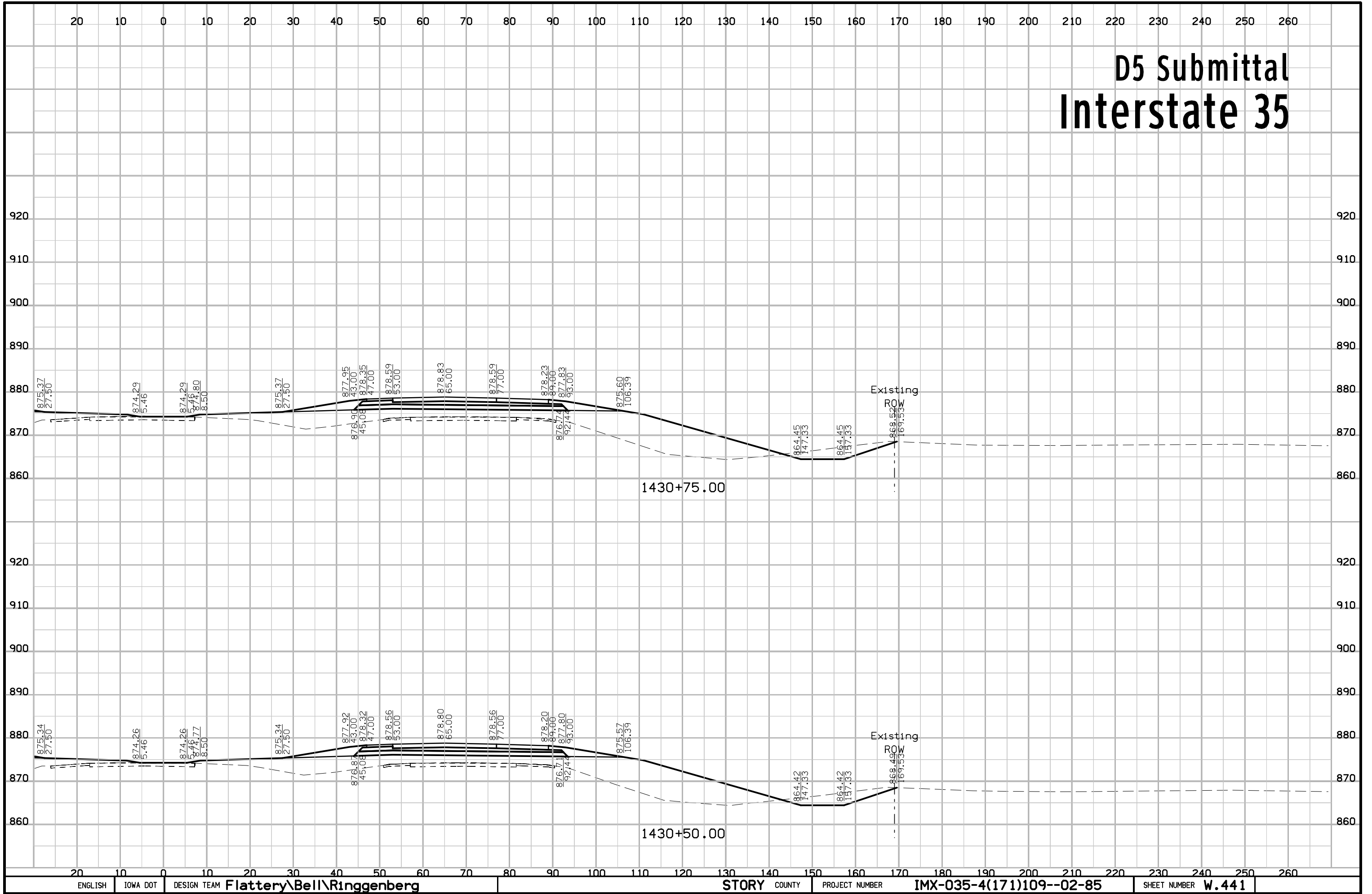
# D5 Submittal Interstate 35



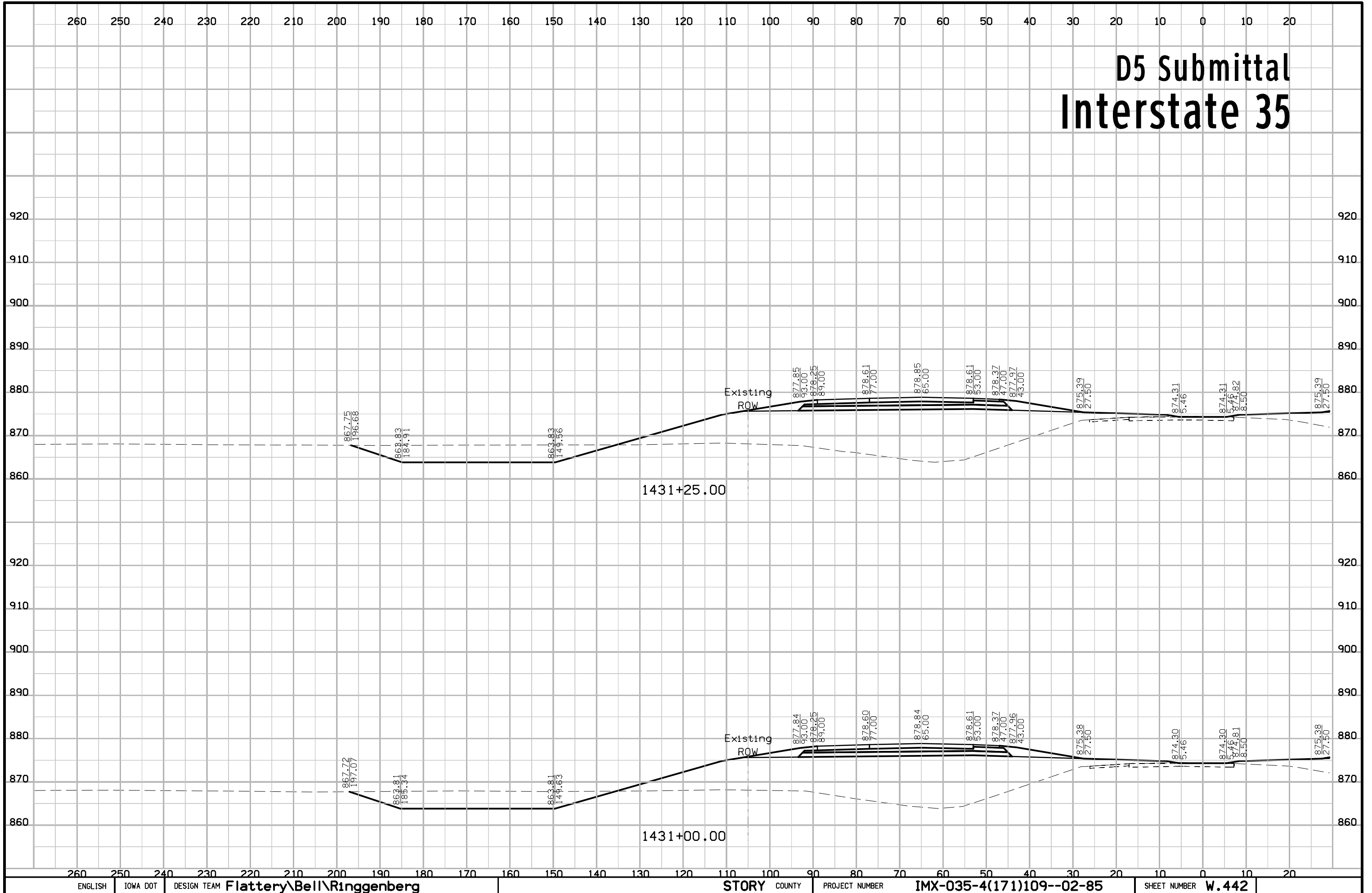
# D5 Submittal Interstate 35



# D5 Submittal Interstate 35

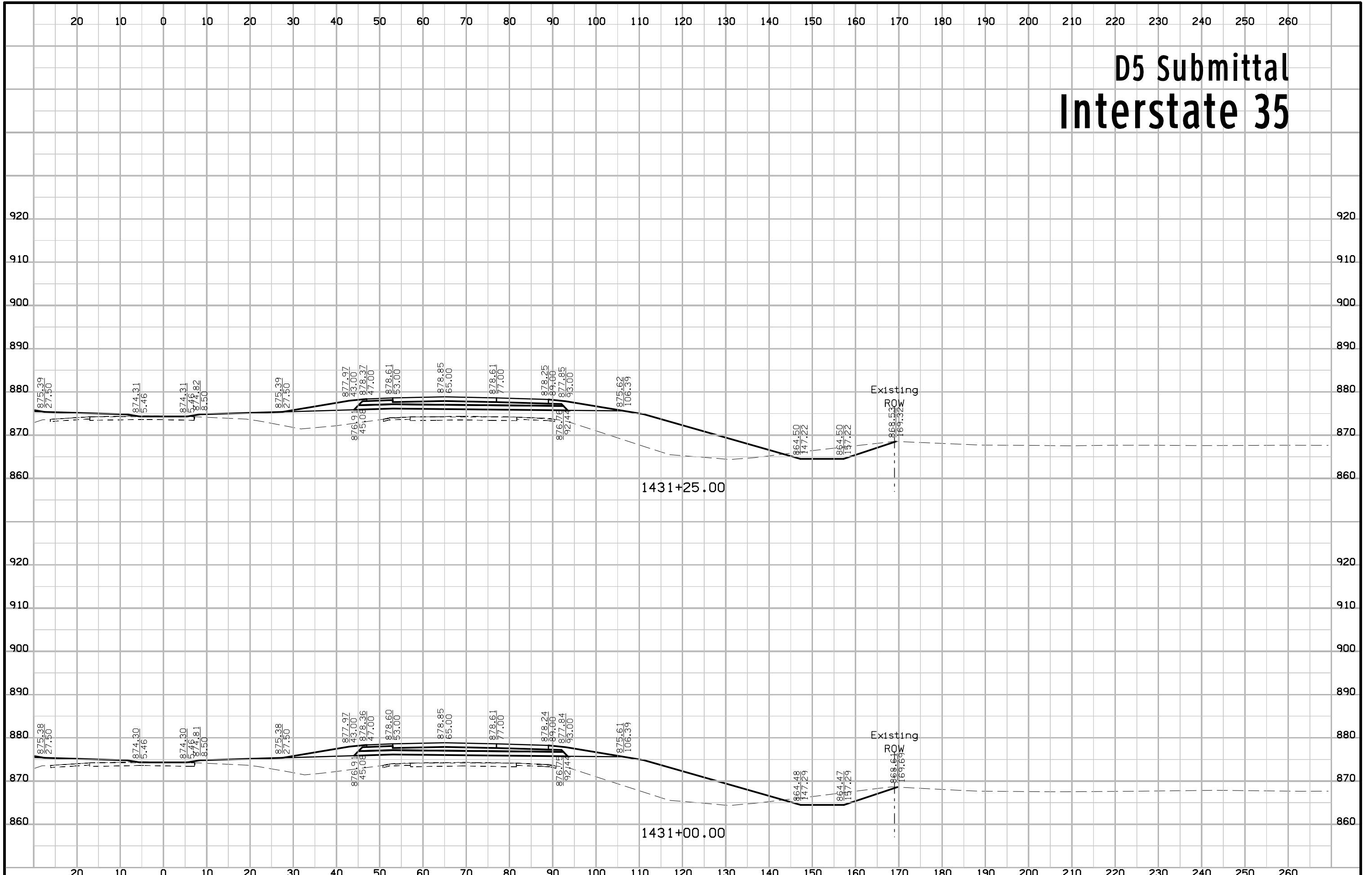


# D5 Submittal Interstate 35

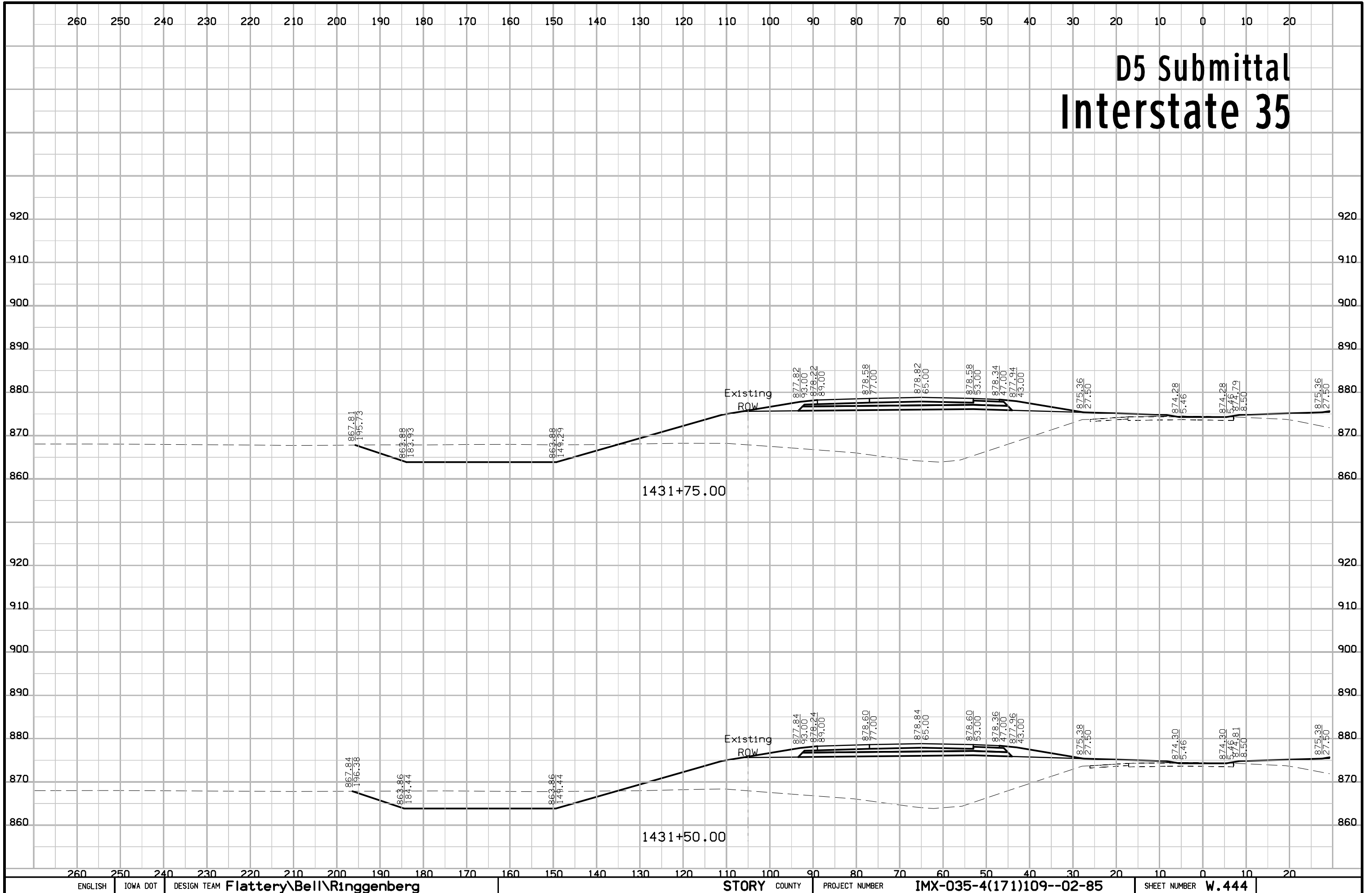




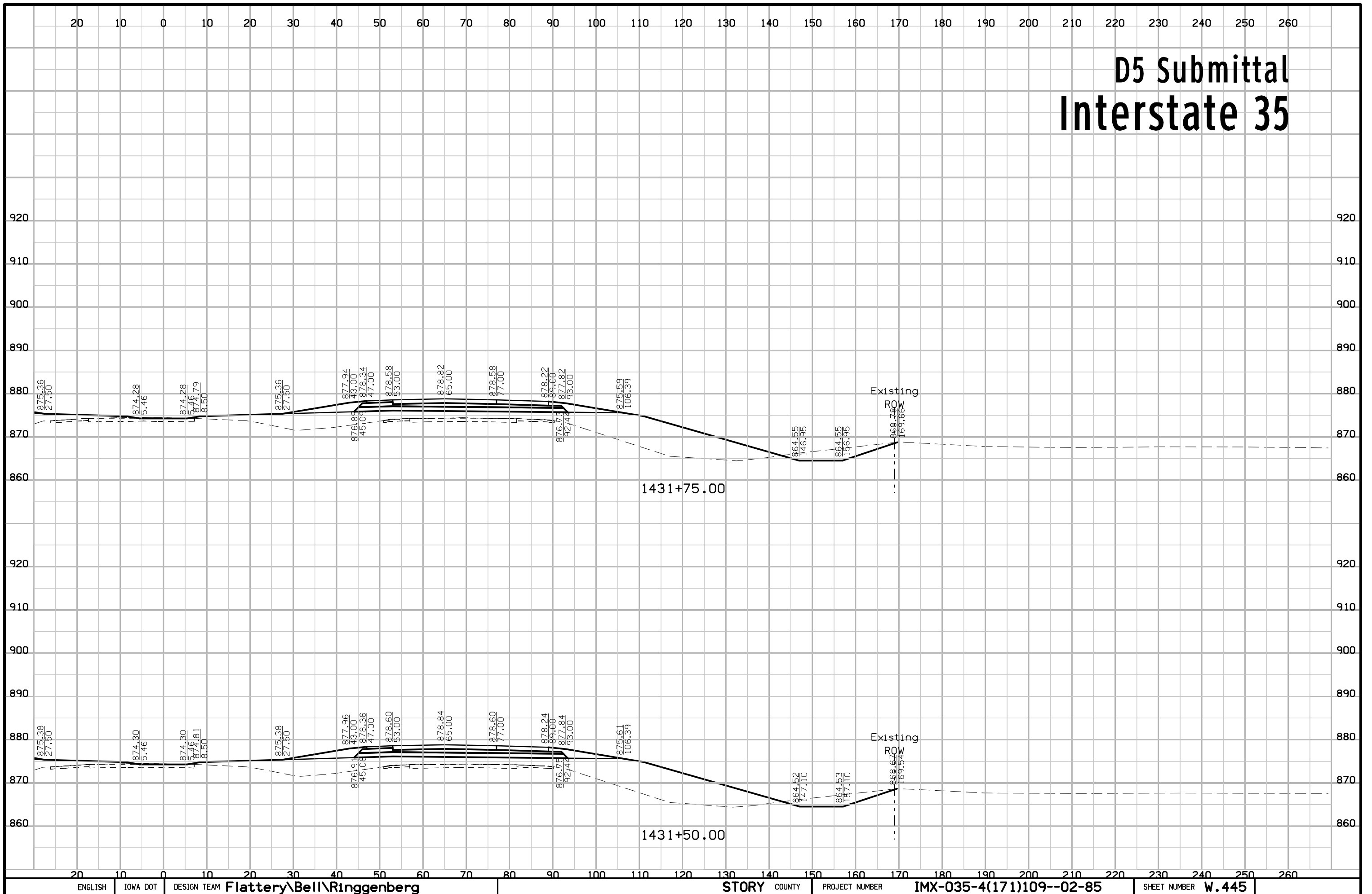
# D5 Submittal Interstate 35



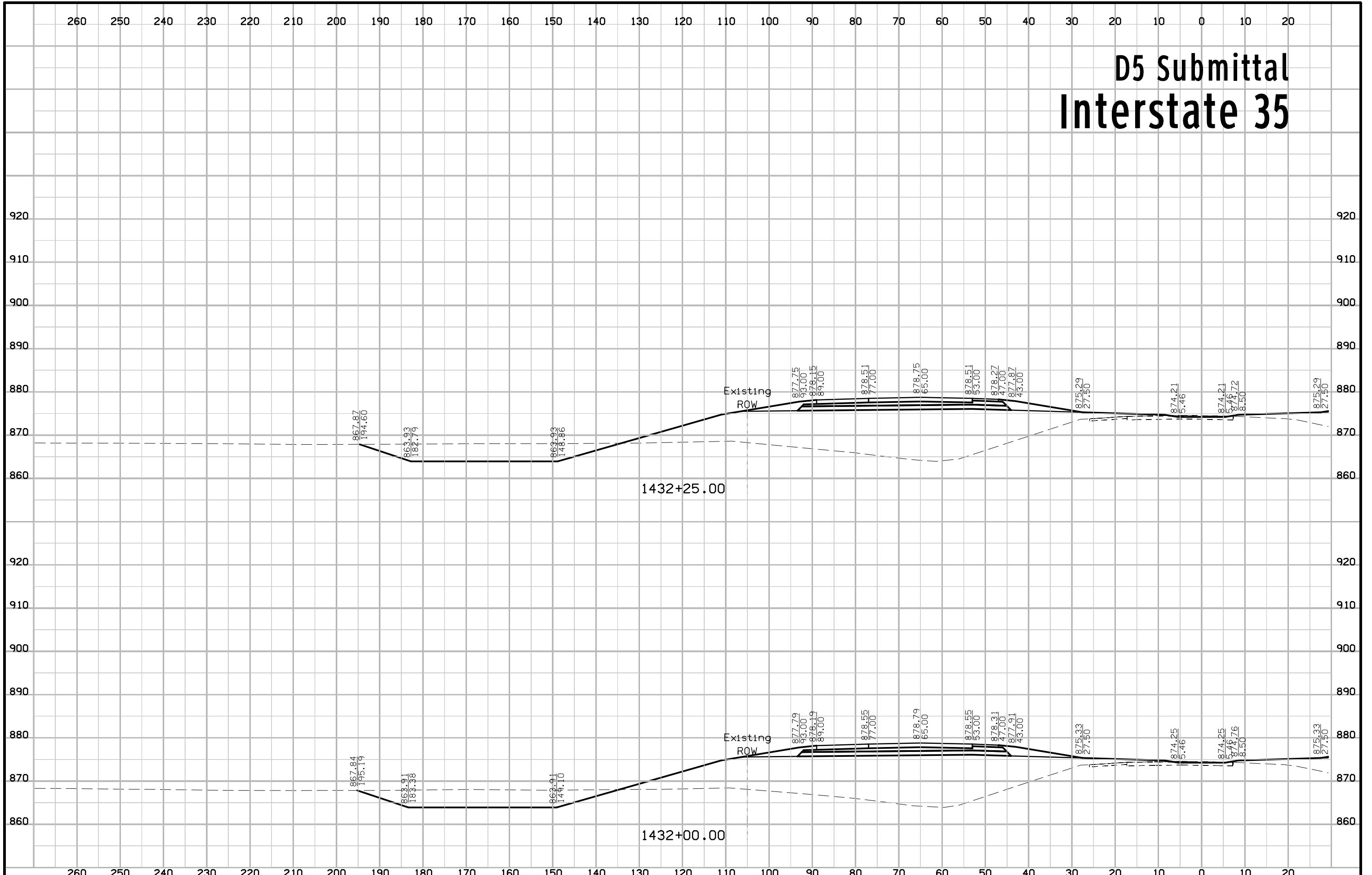
# D5 Submittal Interstate 35



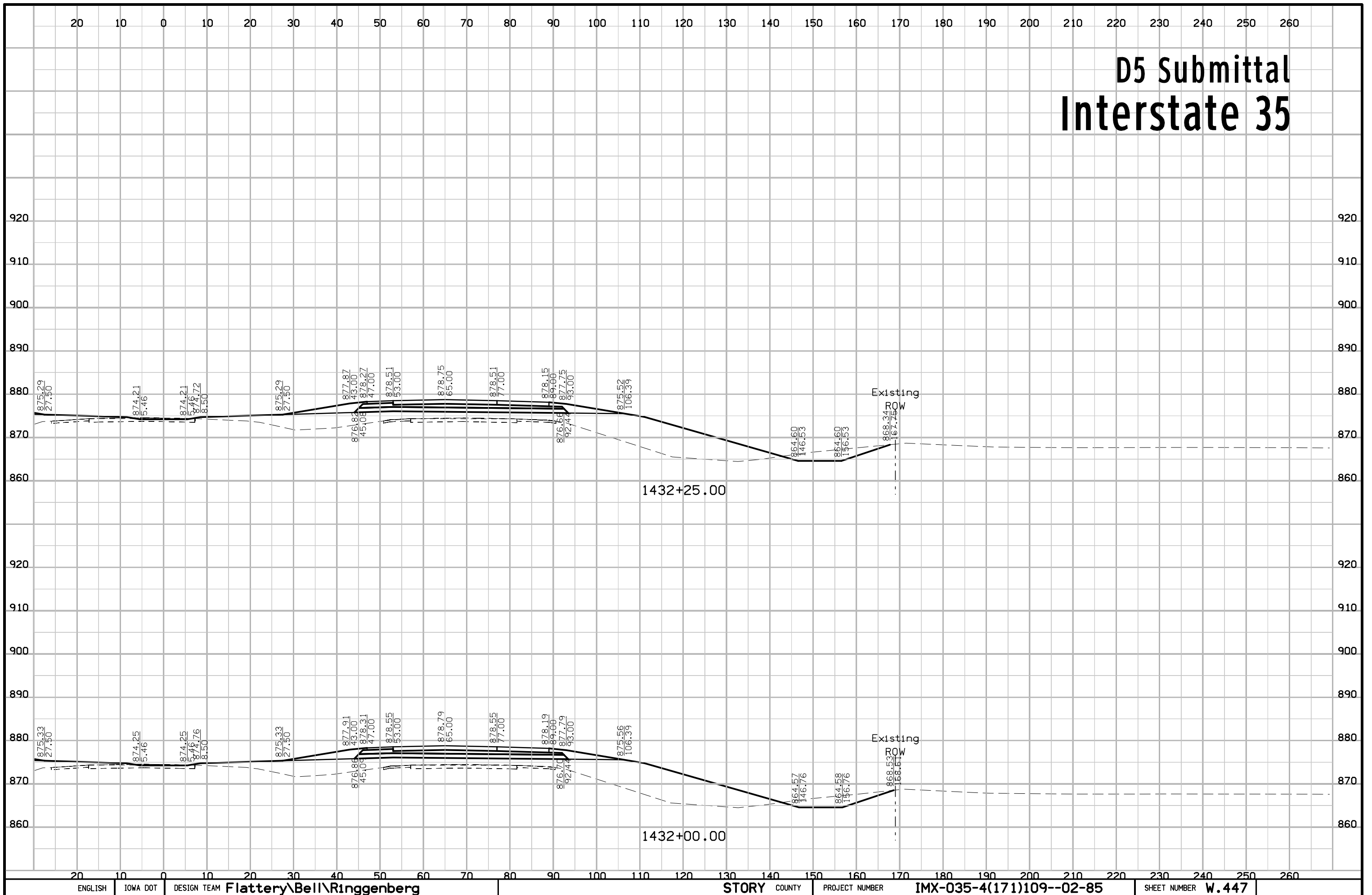
# D5 Submittal Interstate 35



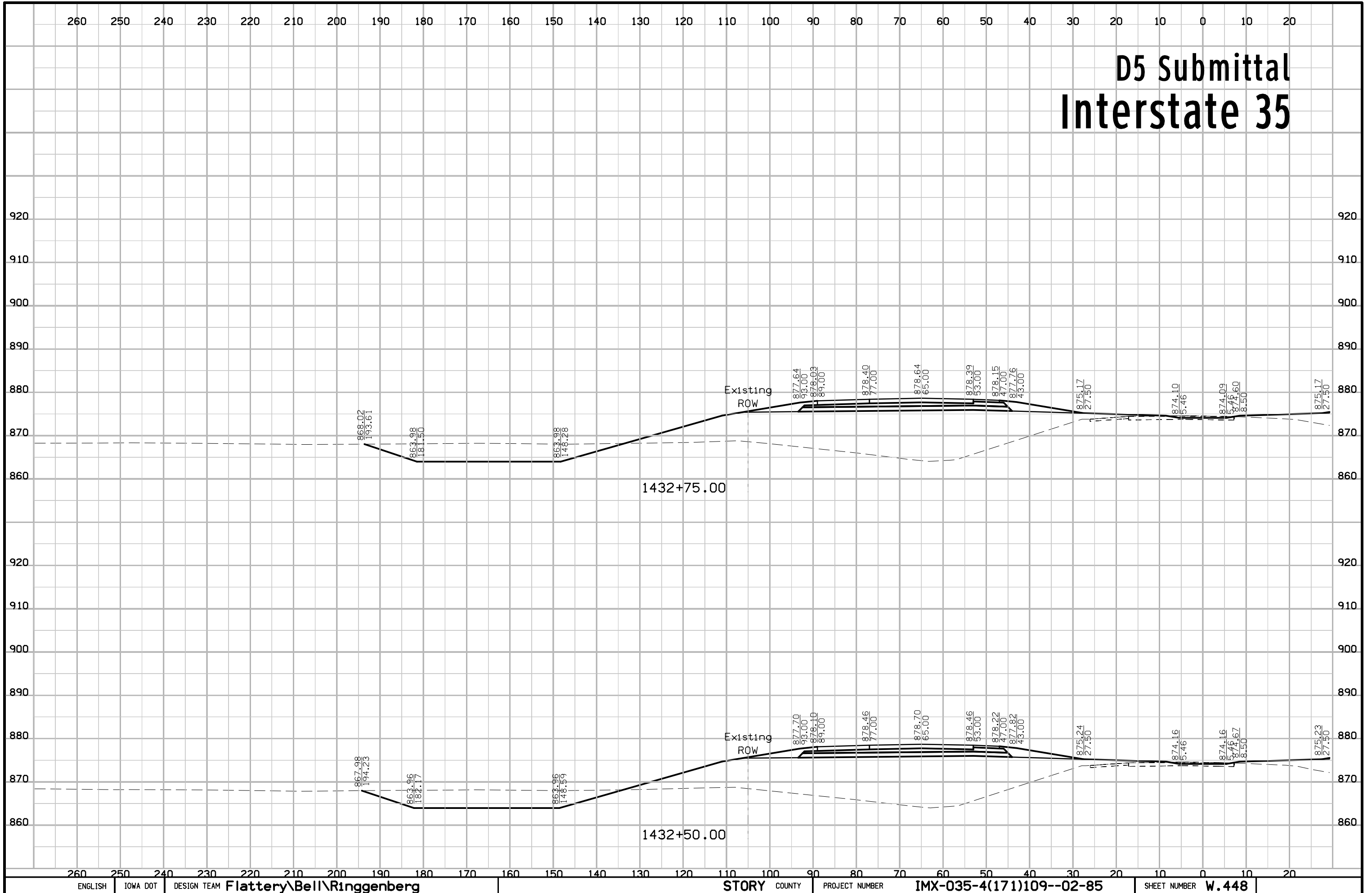
# D5 Submittal Interstate 35



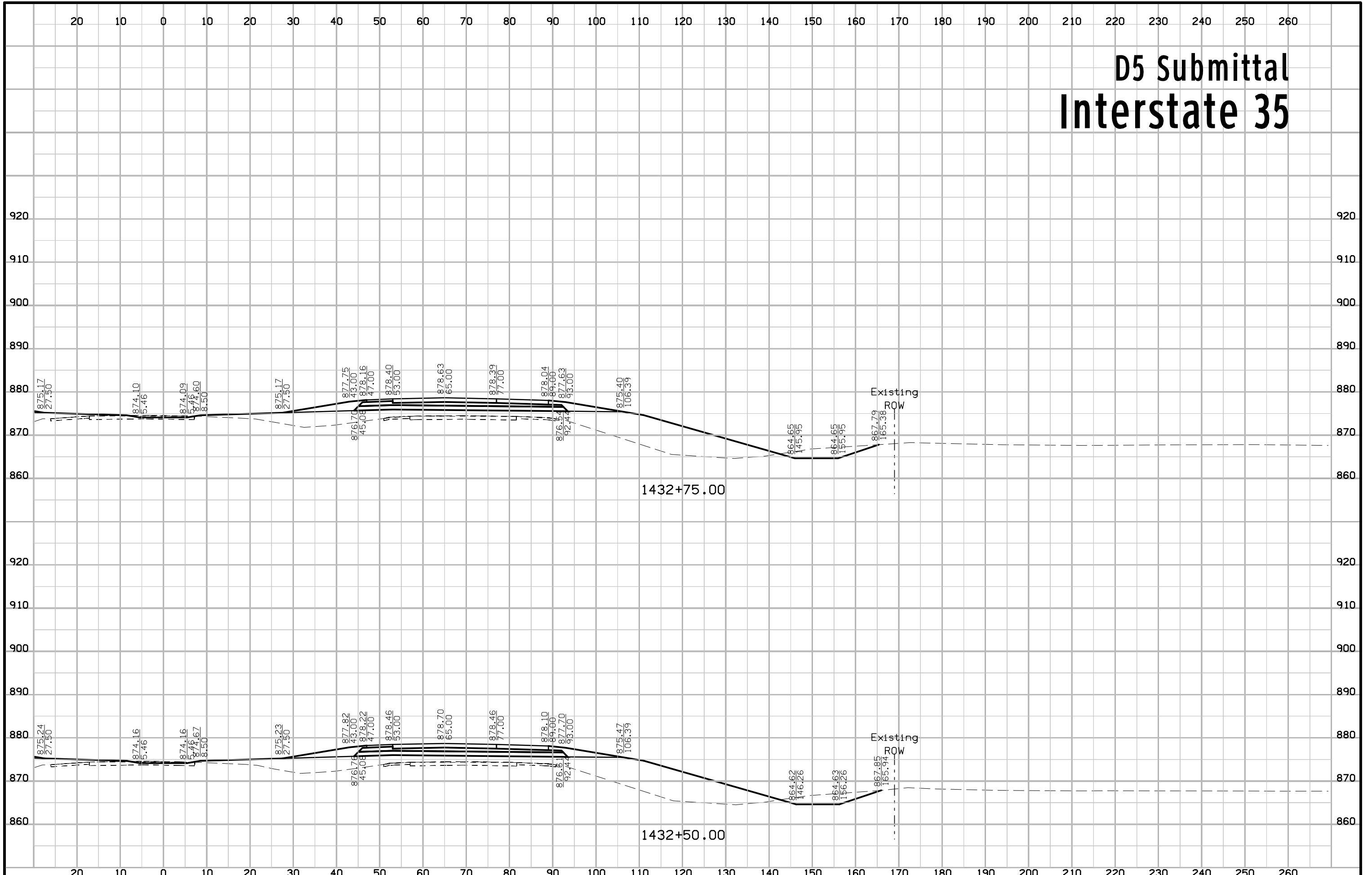
# D5 Submittal Interstate 35



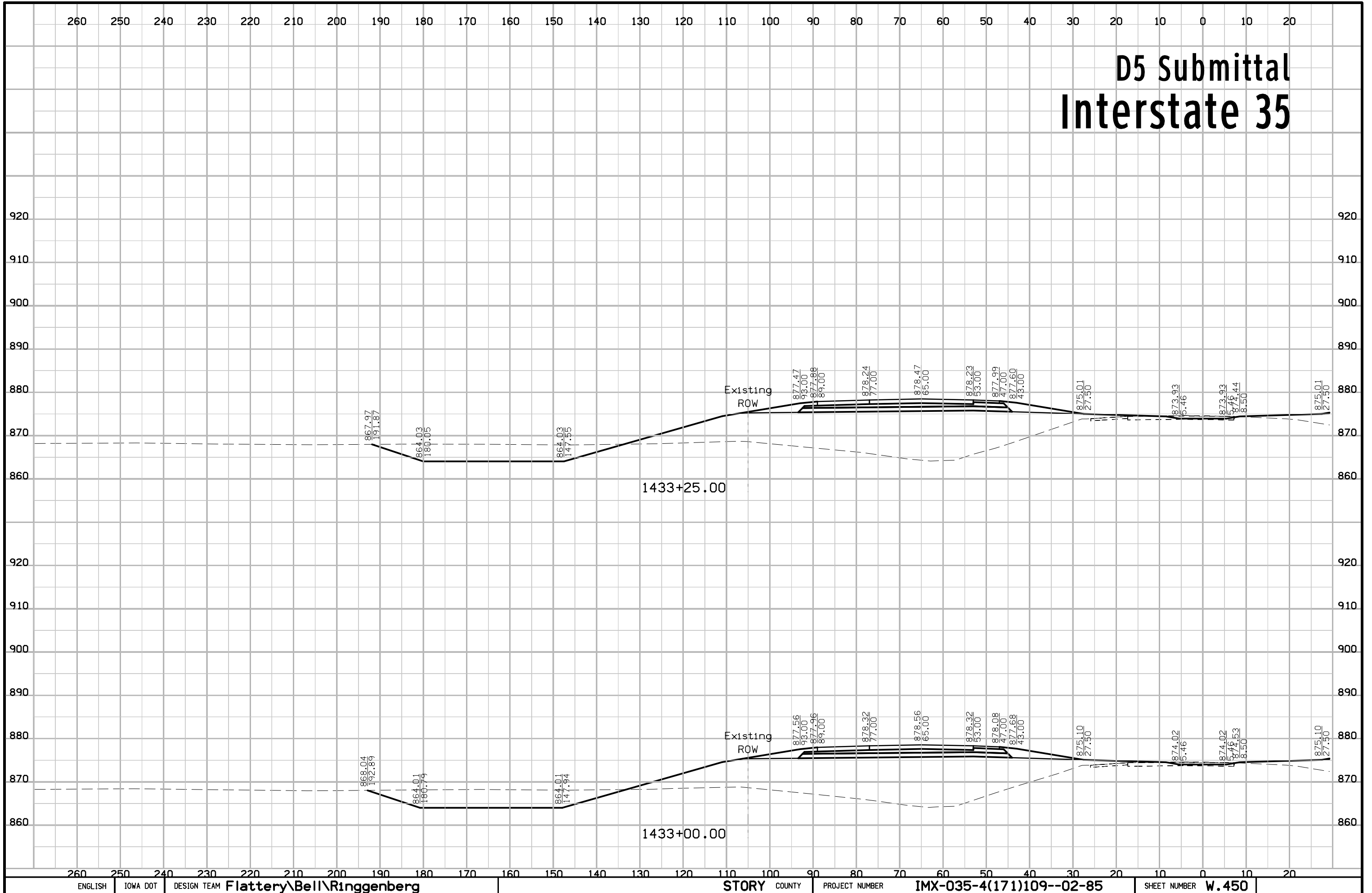
# D5 Submittal Interstate 35



# D5 Submittal Interstate 35

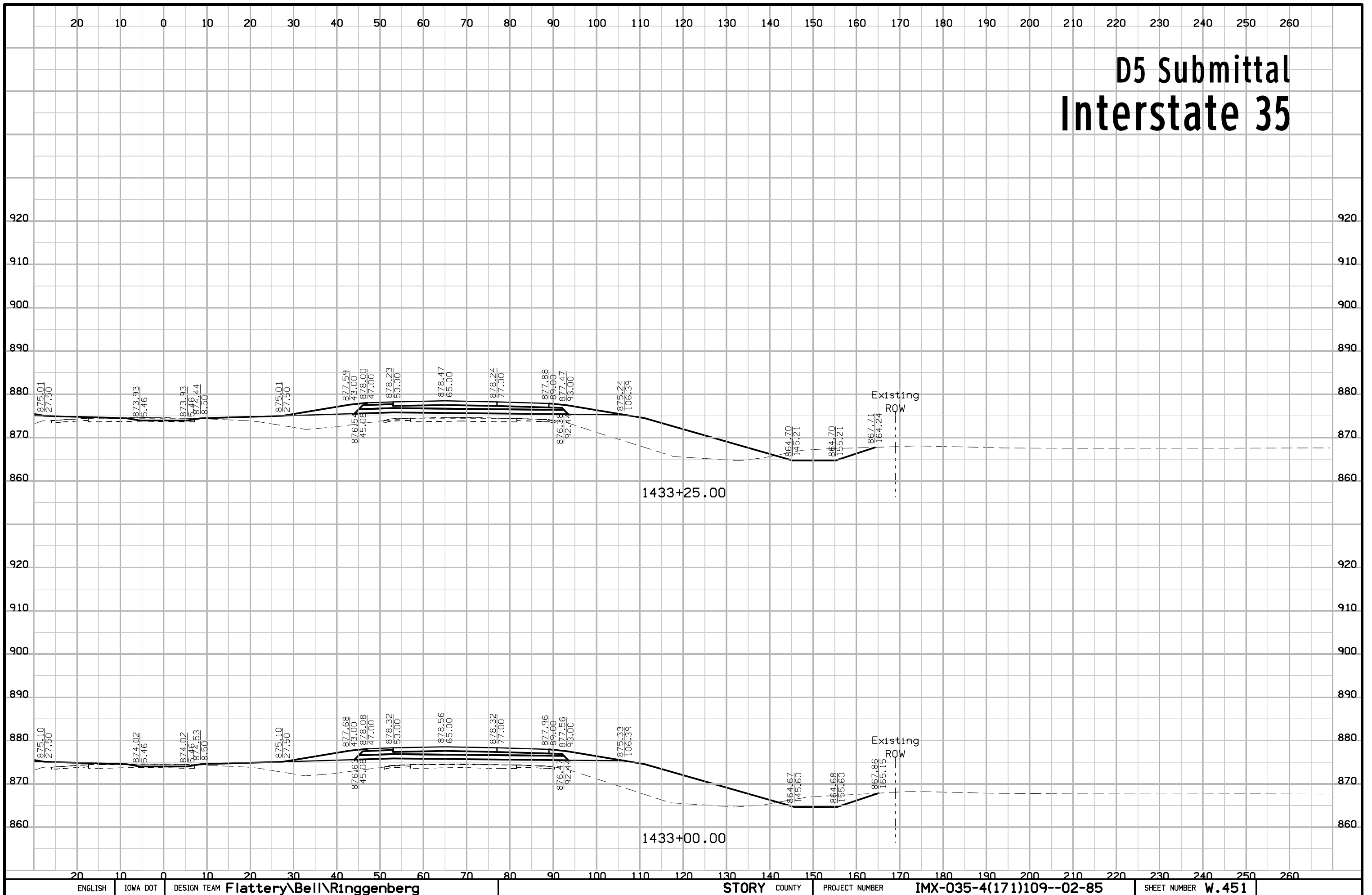


# D5 Submittal Interstate 35

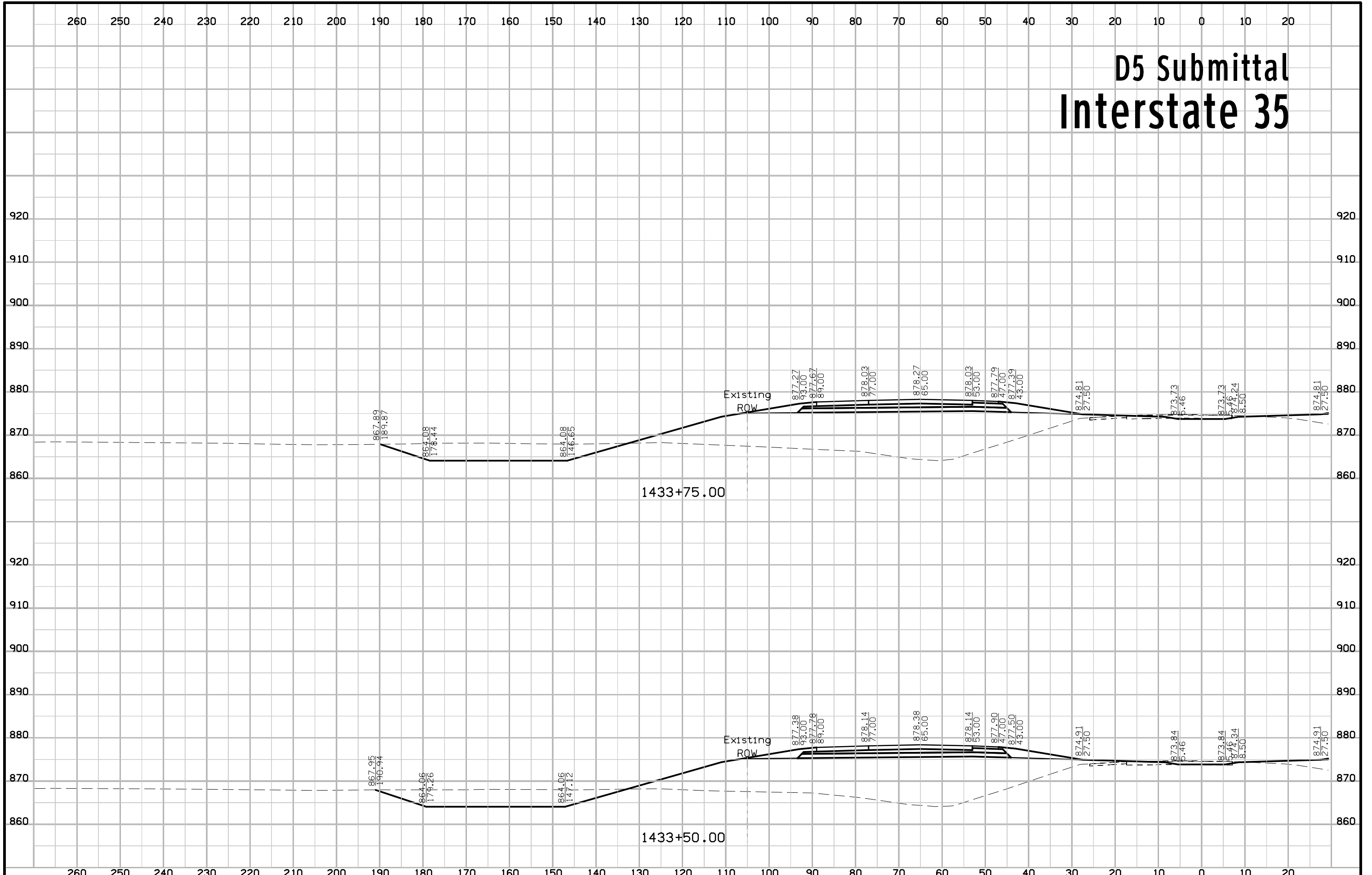




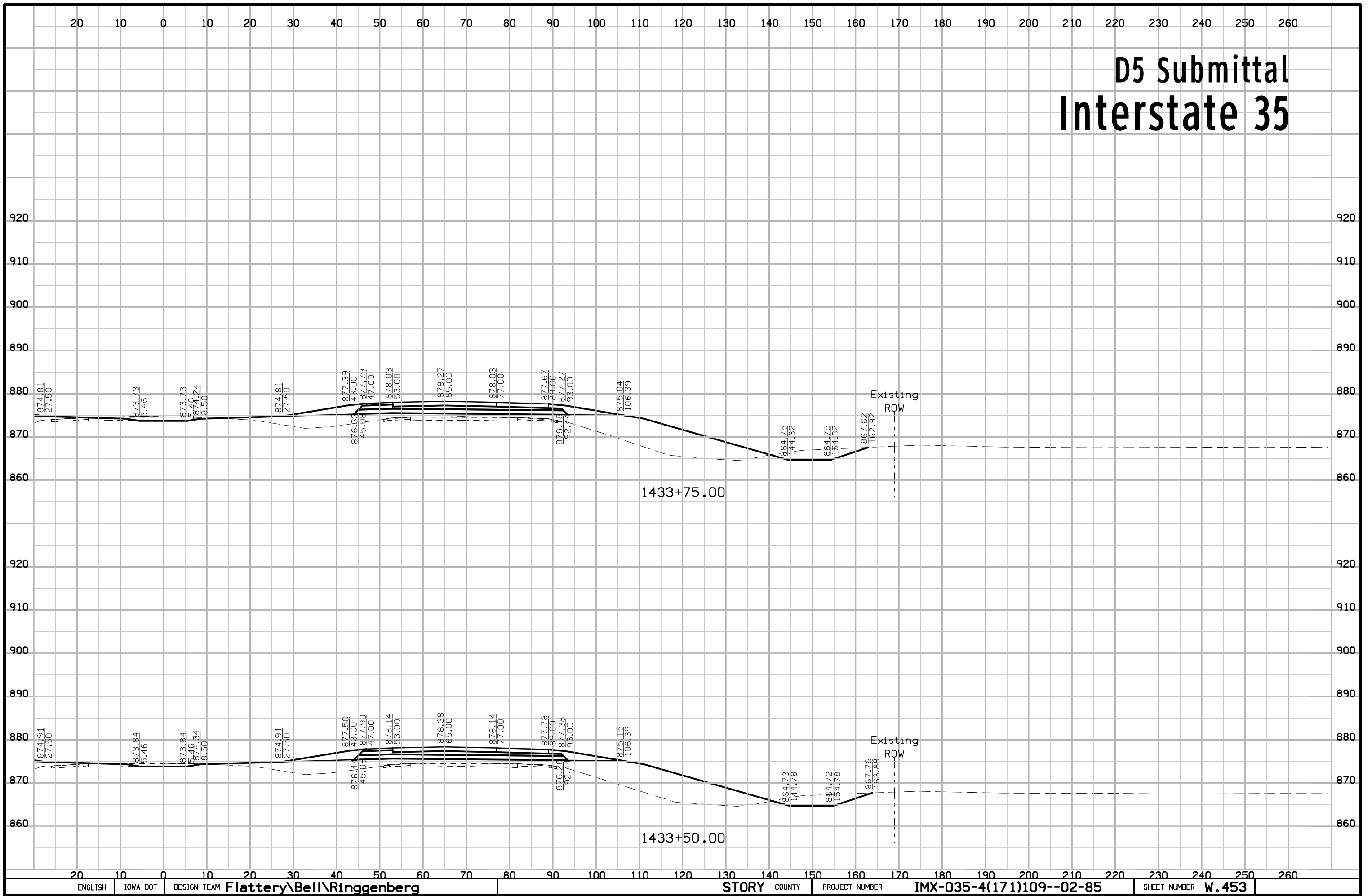
# D5 Submittal Interstate 35



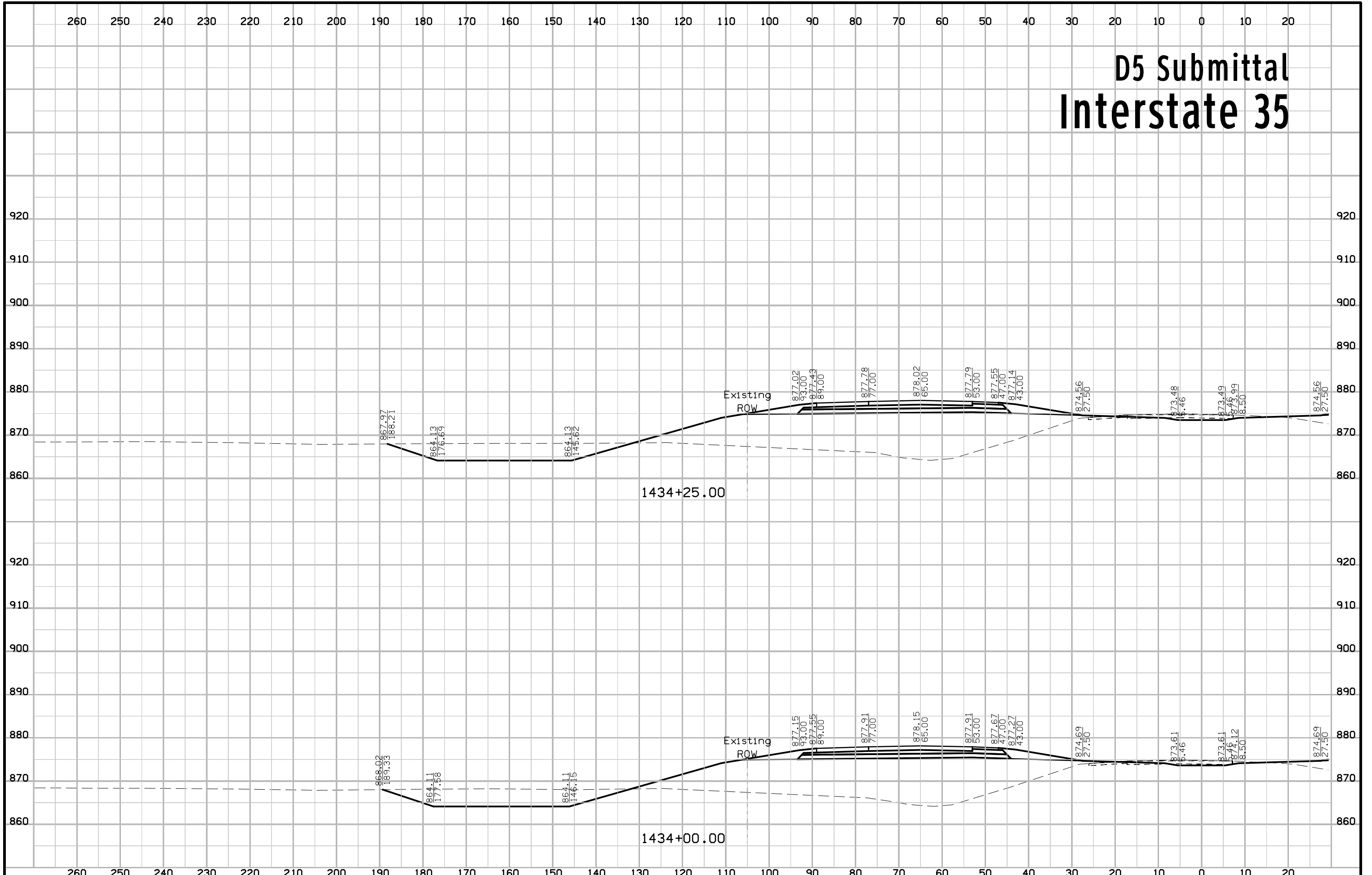
# D5 Submittal Interstate 35



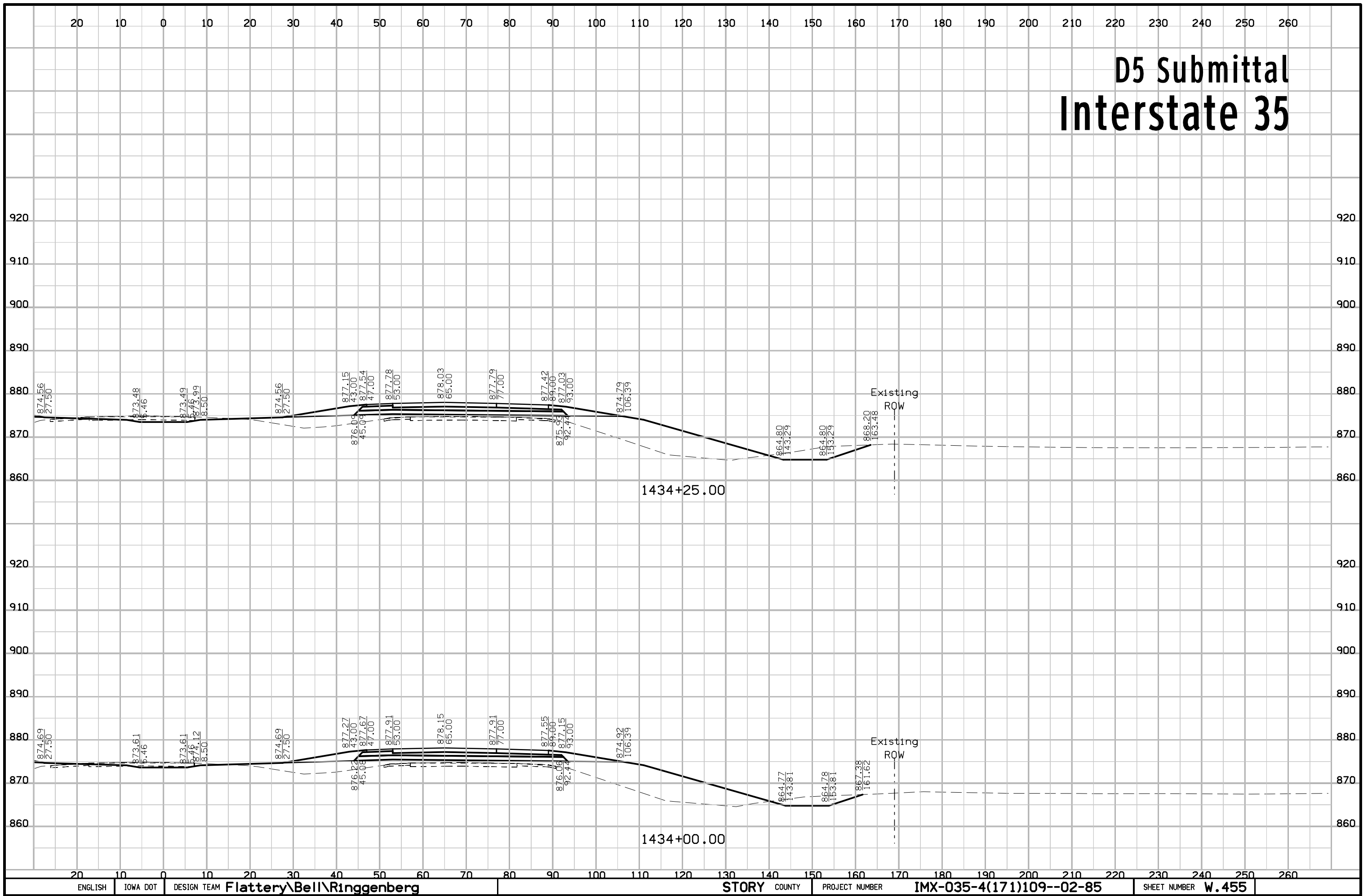
# D5 Submittal Interstate 35



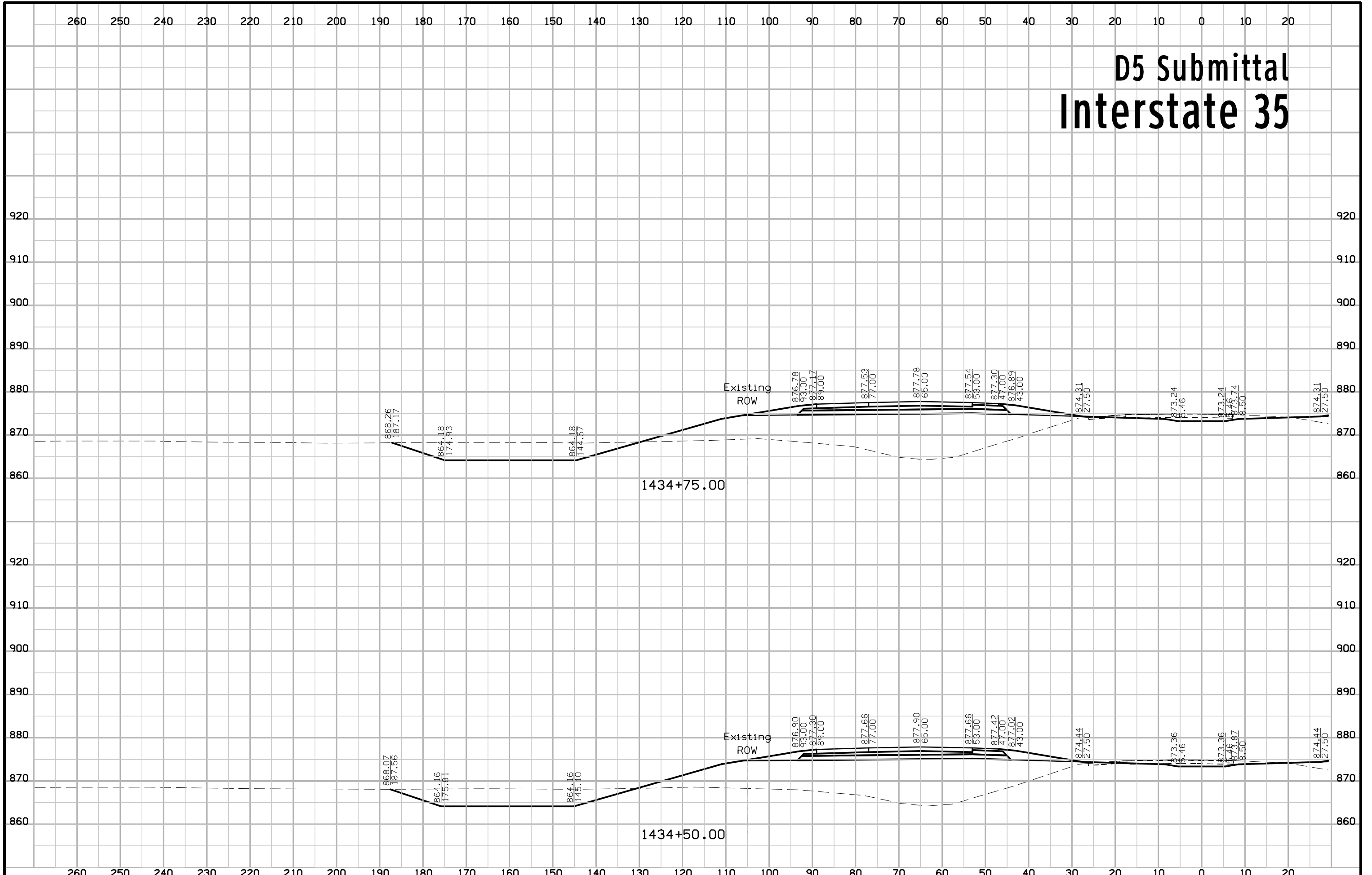
# D5 Submittal Interstate 35



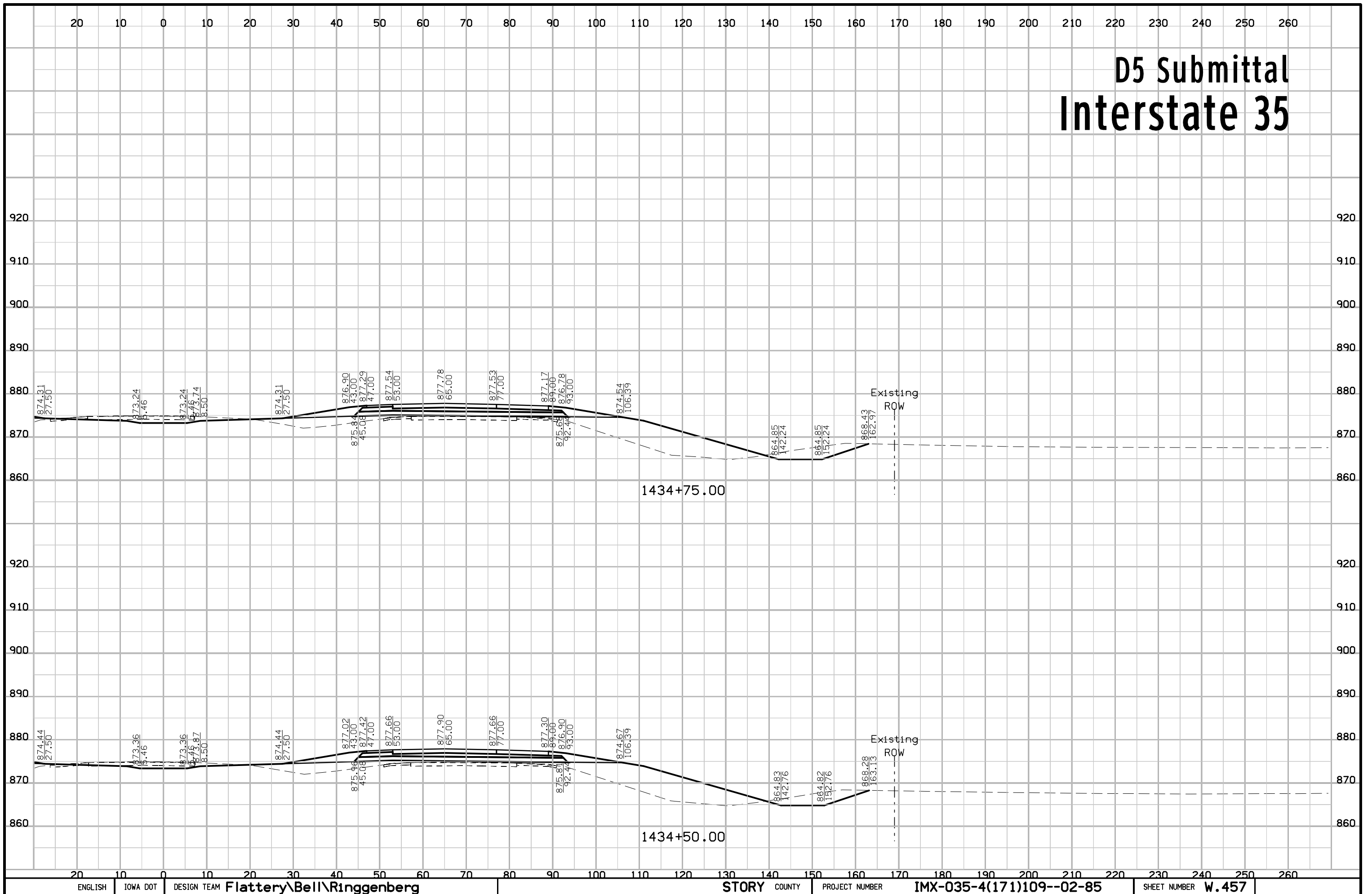
# D5 Submittal Interstate 35



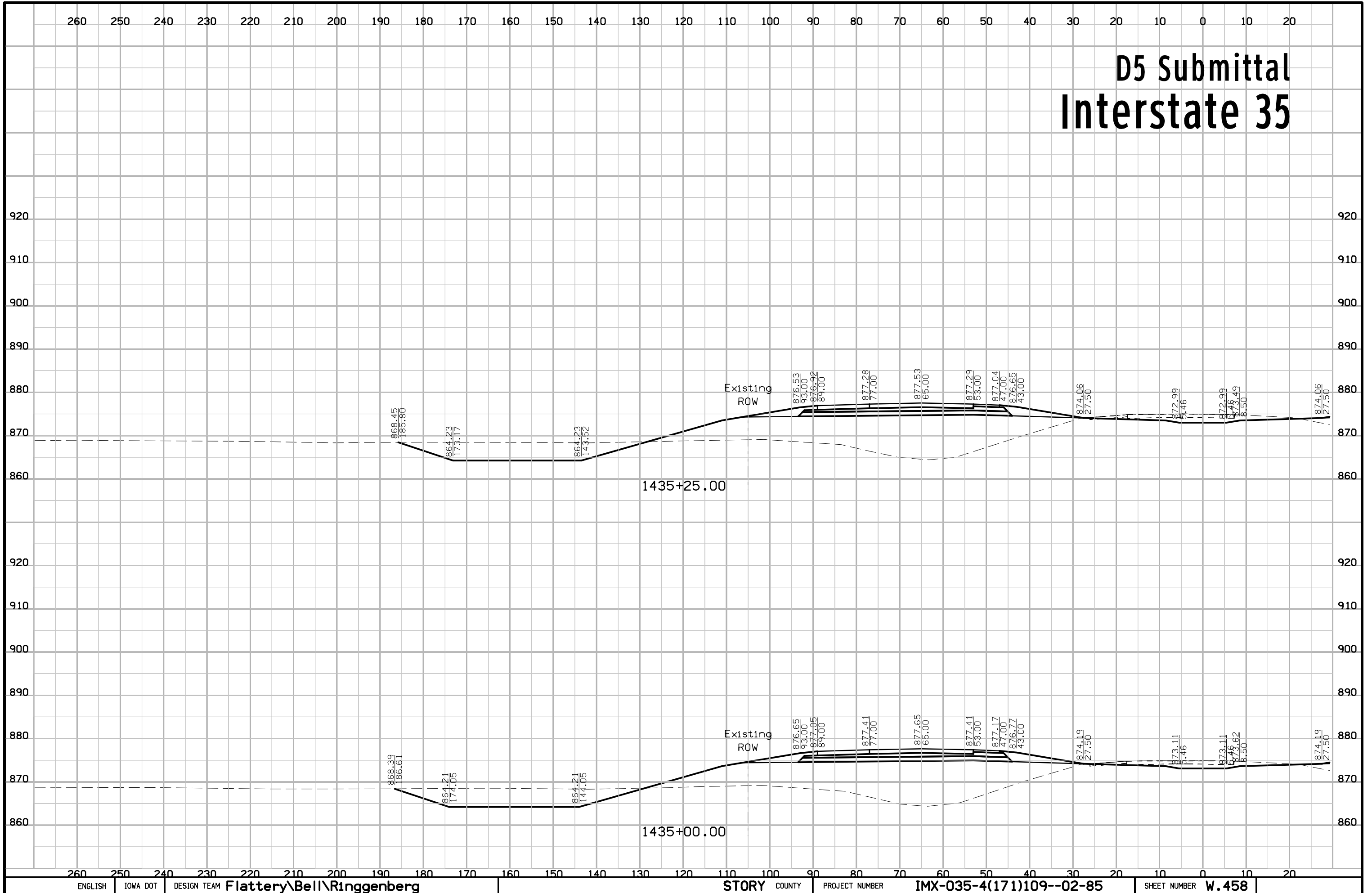
# D5 Submittal Interstate 35



# D5 Submittal Interstate 35

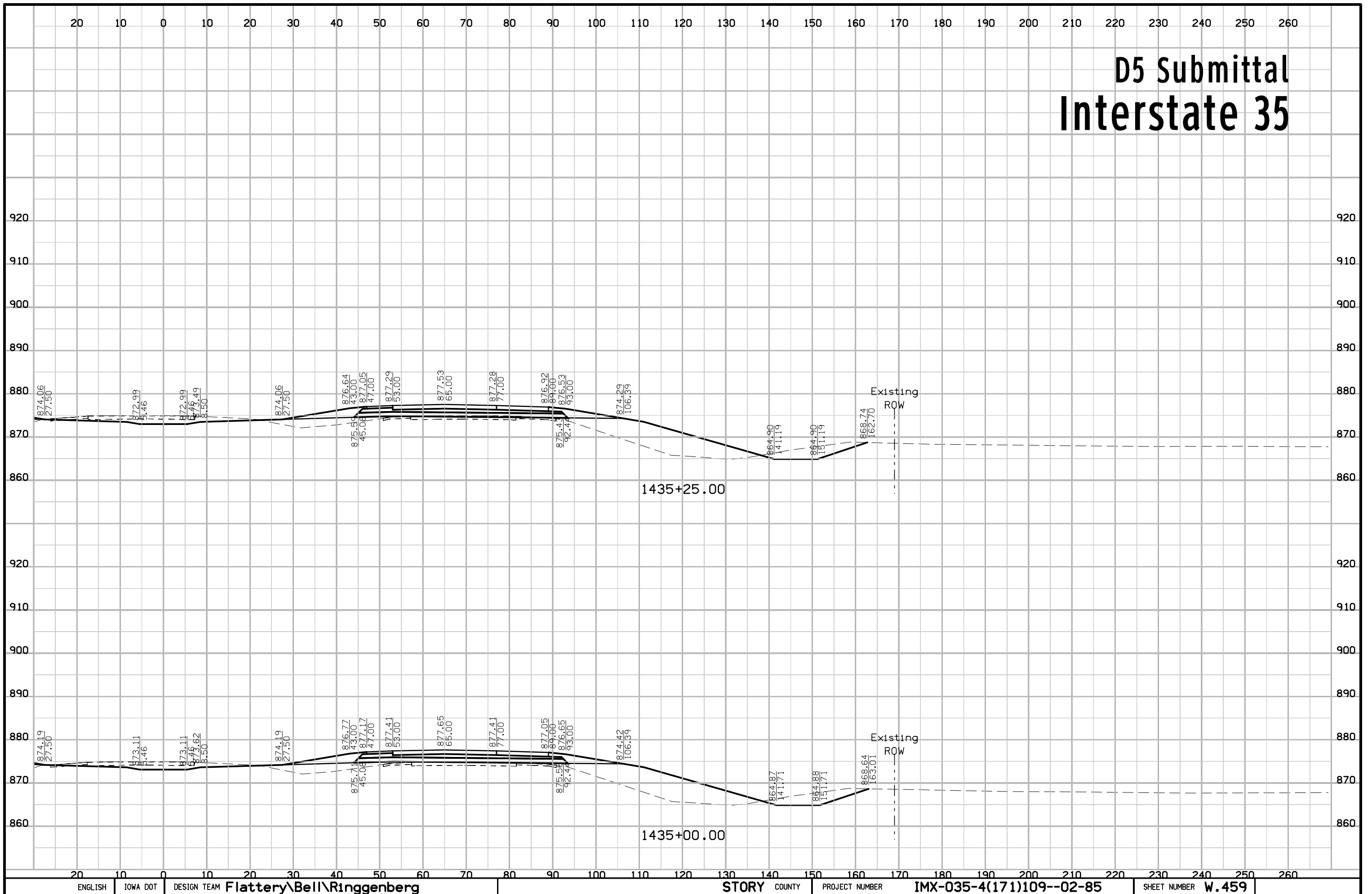


# D5 Submittal Interstate 35

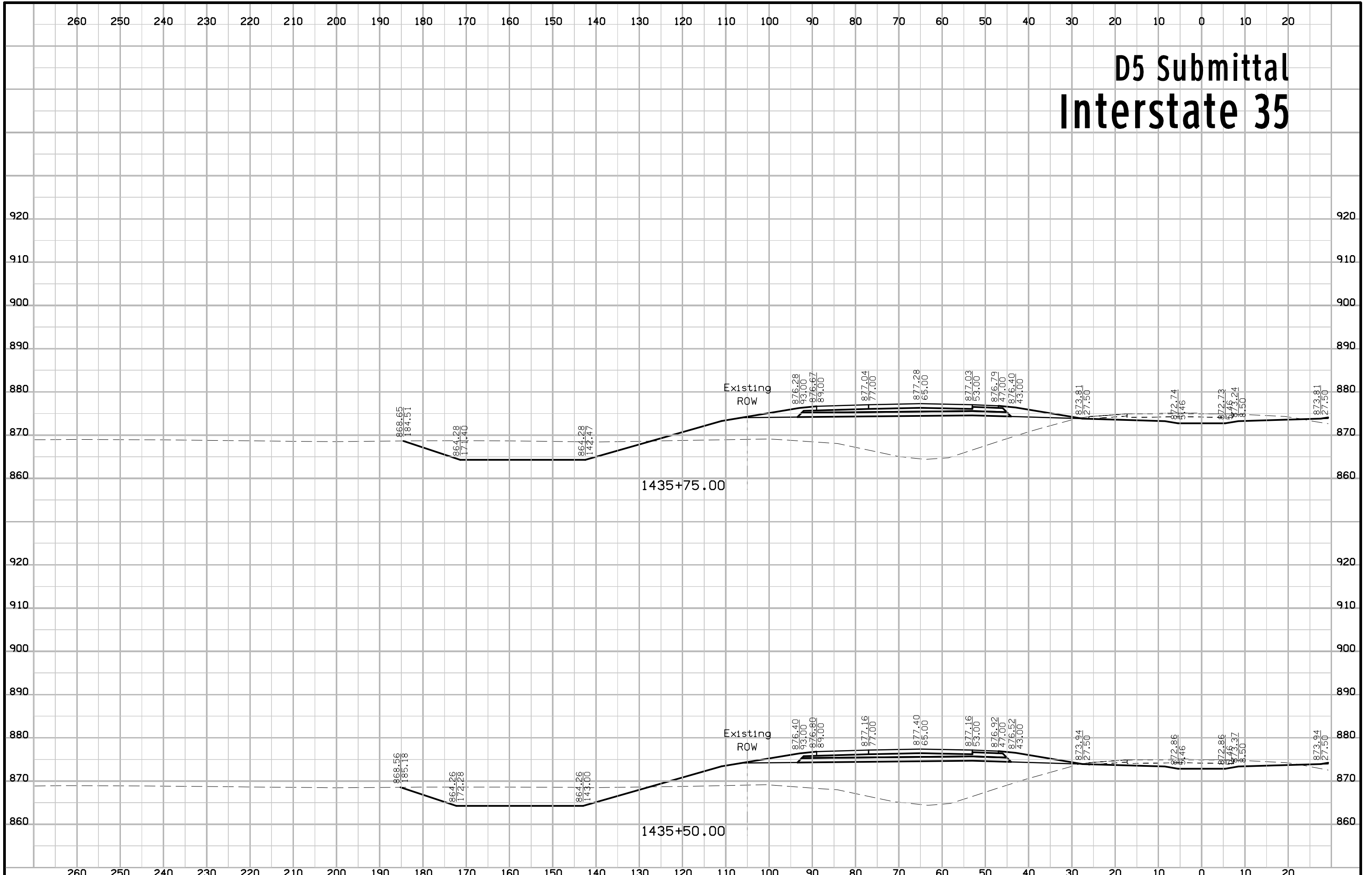




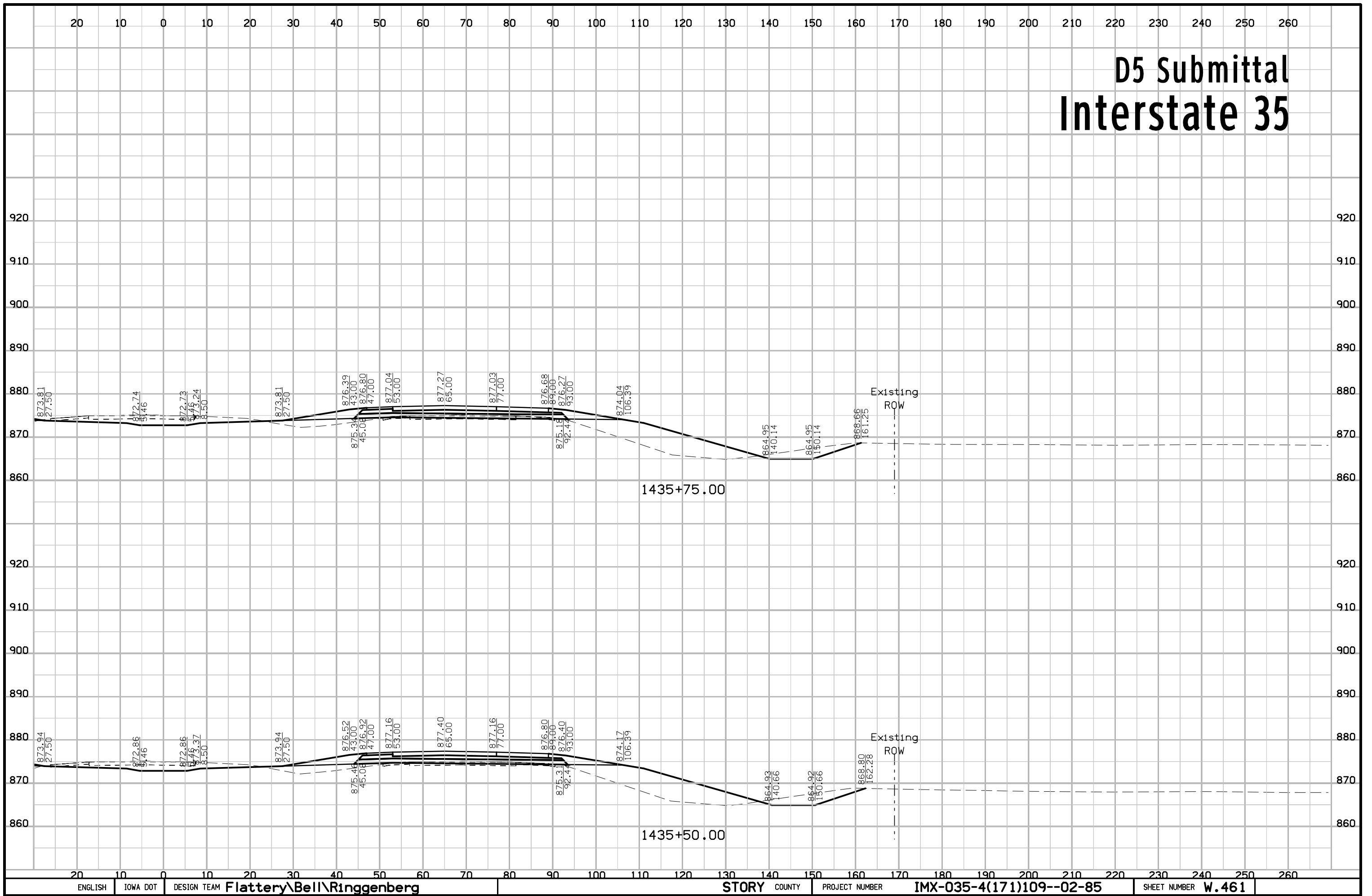
# D5 Submittal Interstate 35



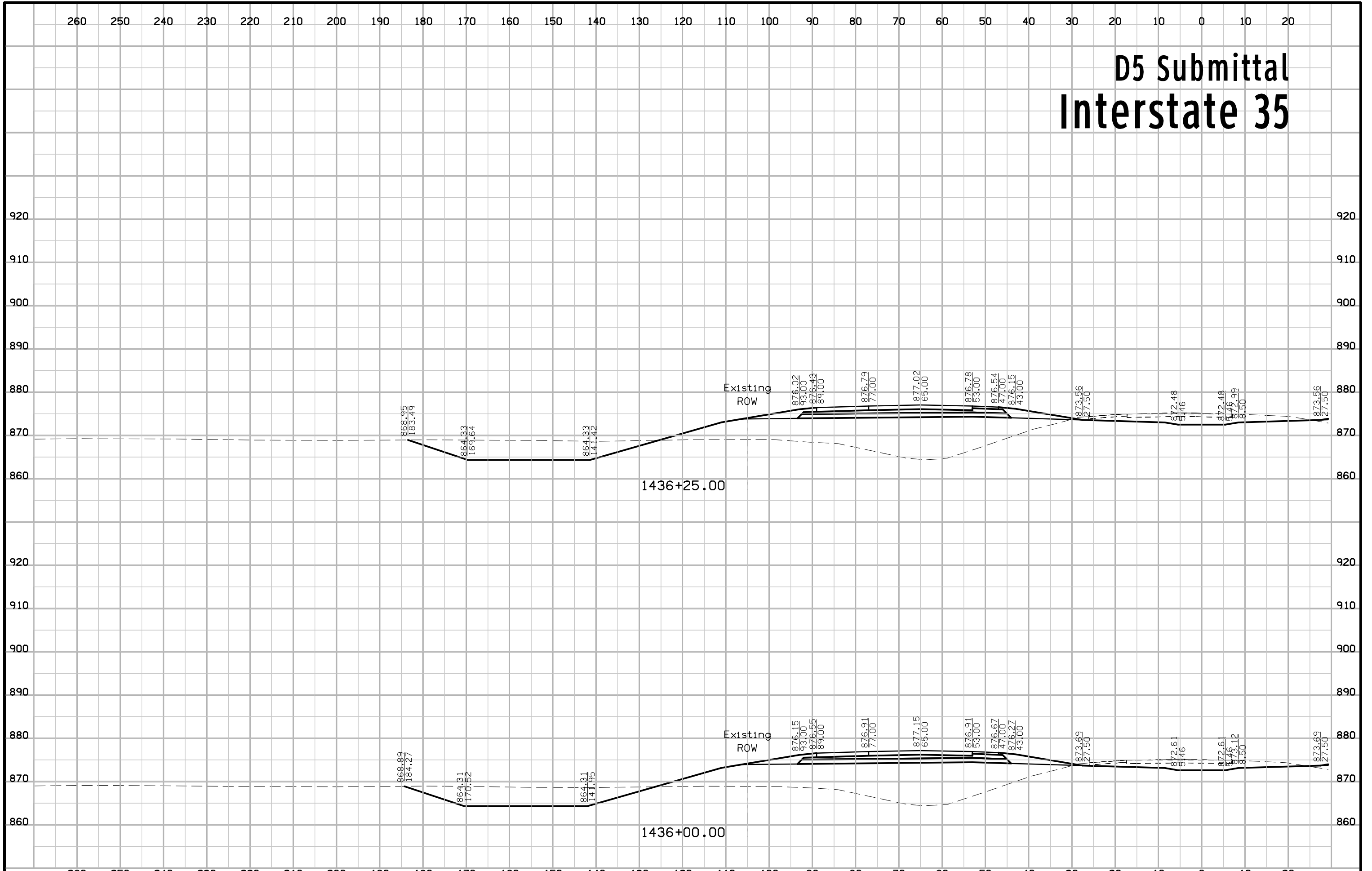
# D5 Submittal Interstate 35



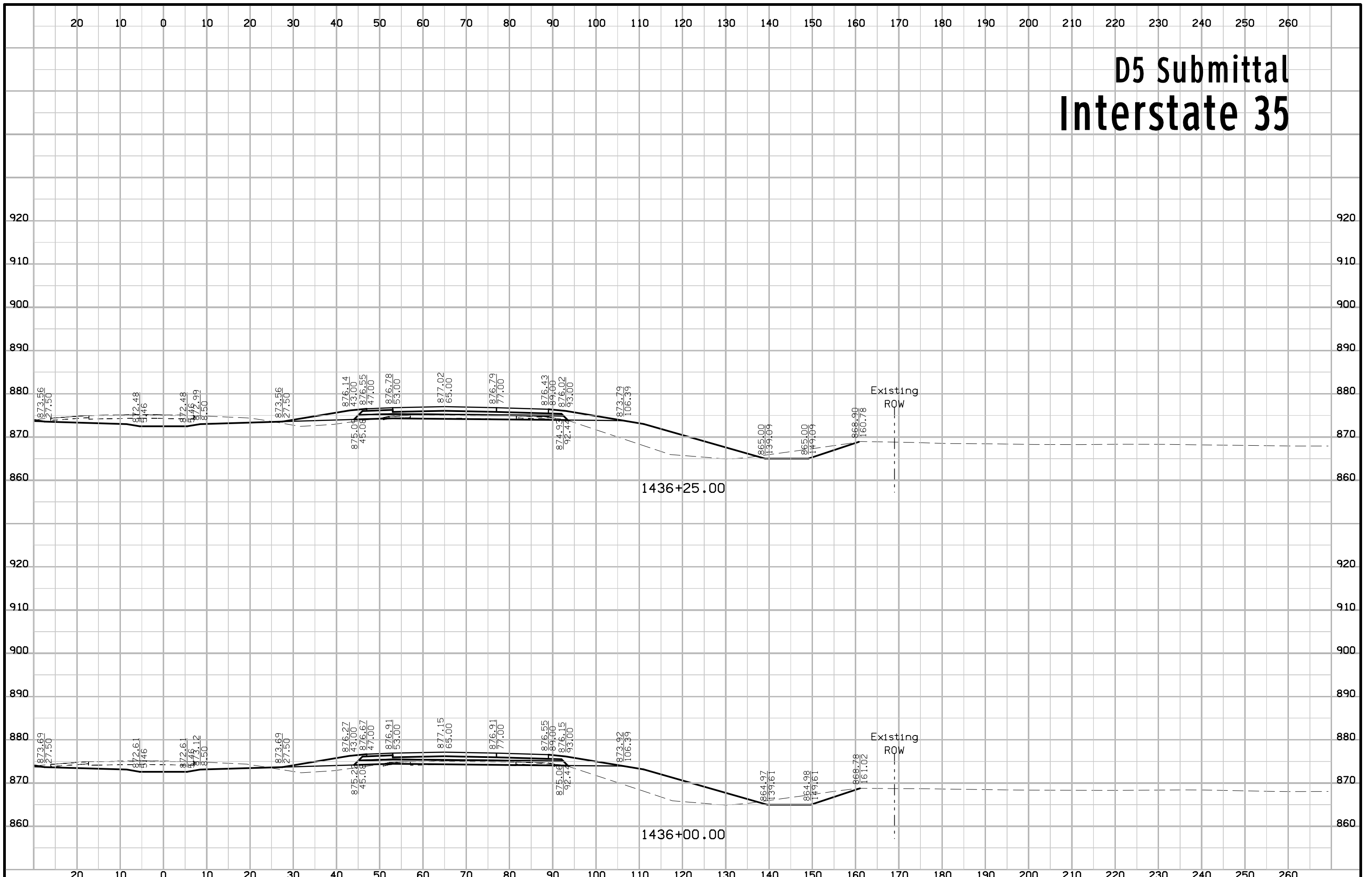
# D5 Submittal Interstate 35



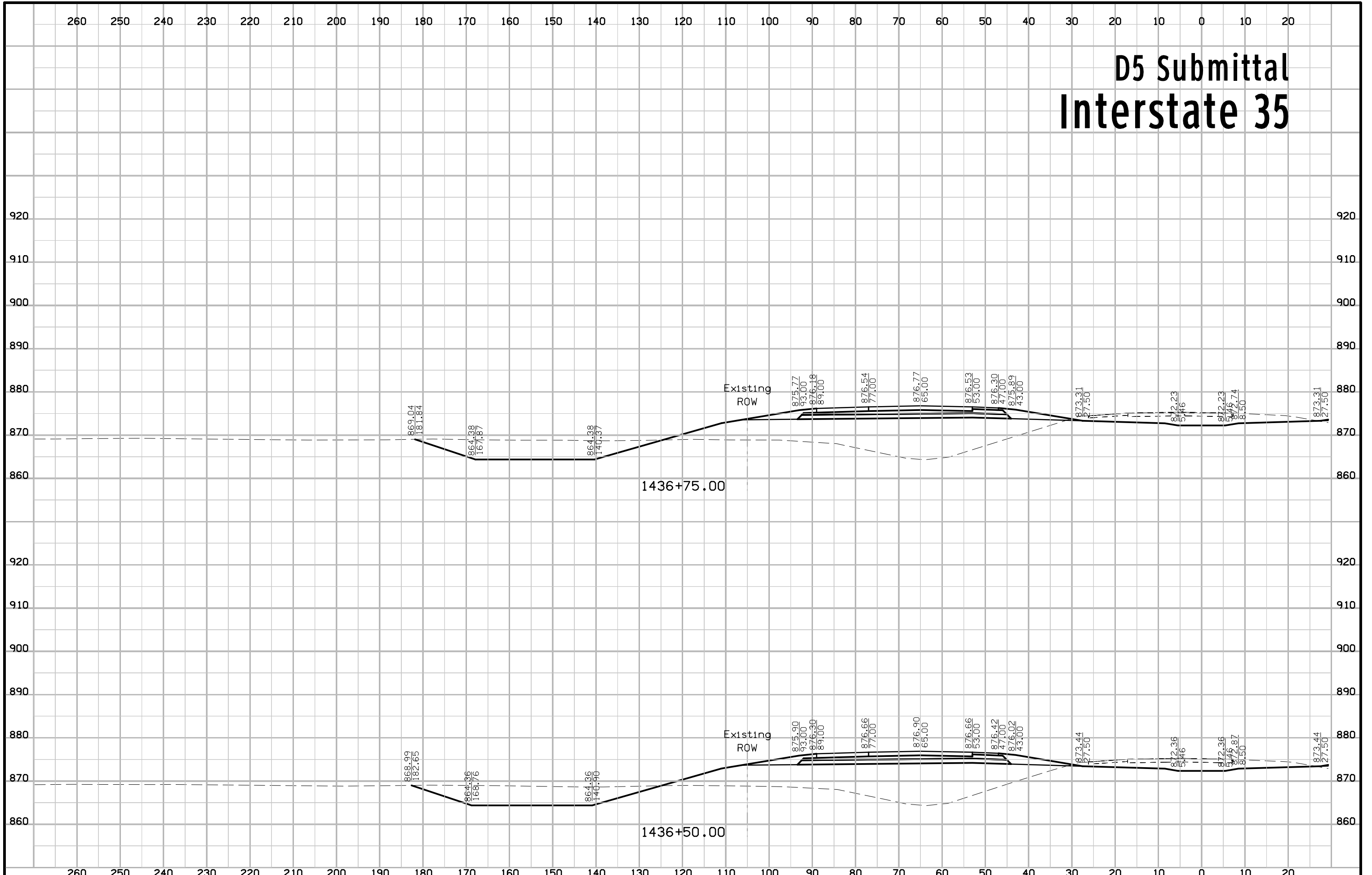
# D5 Submittal Interstate 35



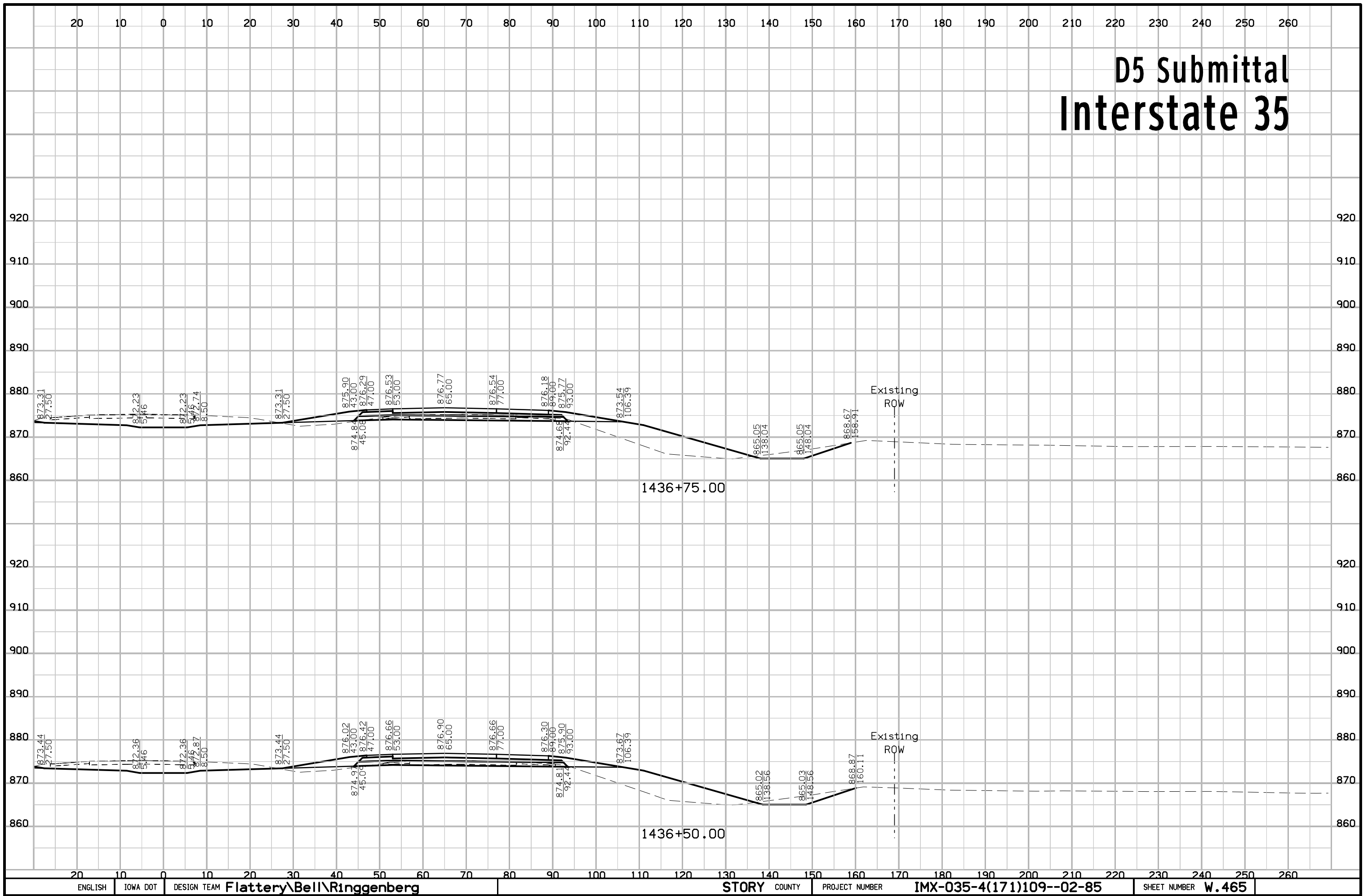
# D5 Submittal Interstate 35



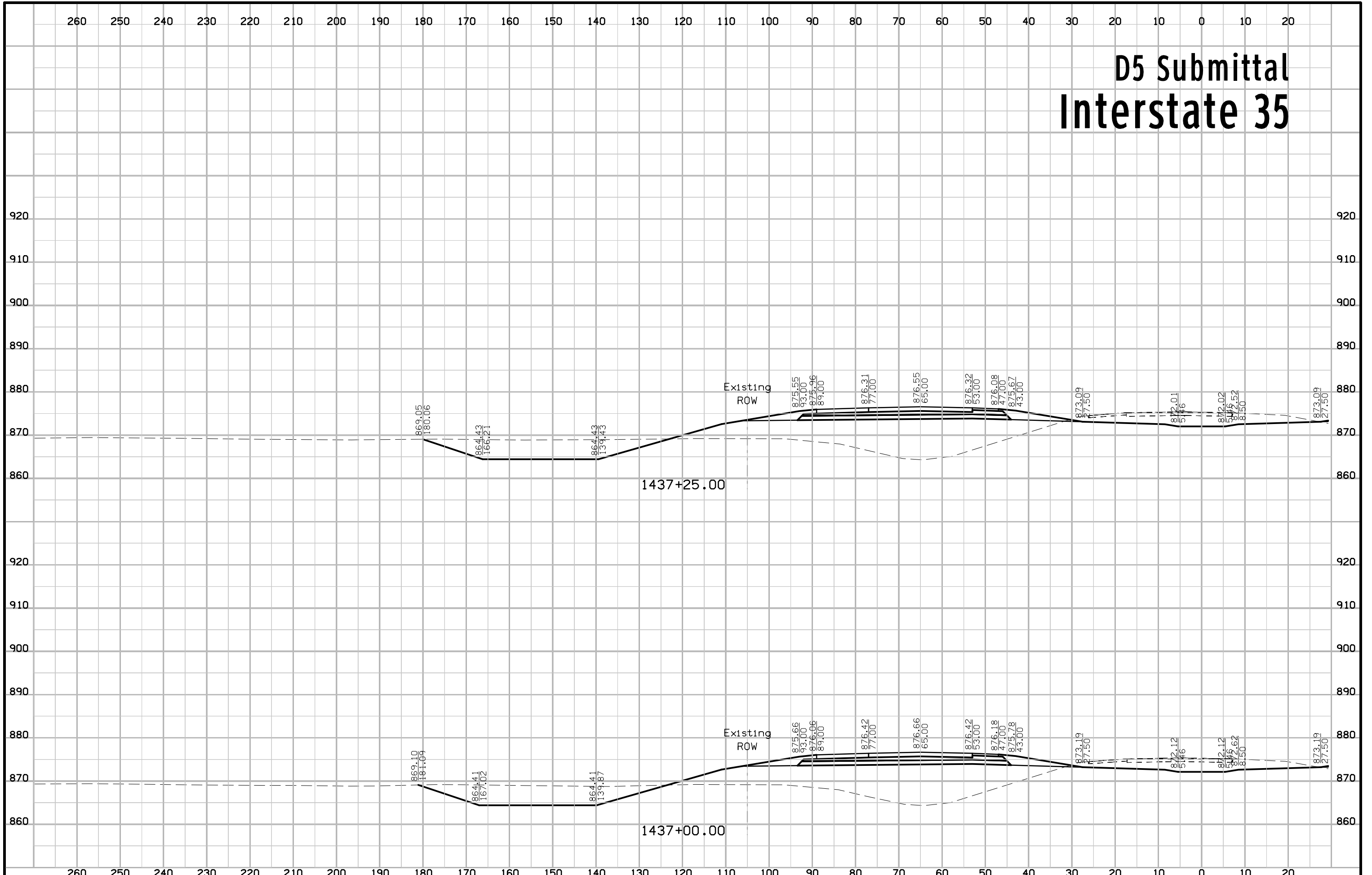
# D5 Submittal Interstate 35



# D5 Submittal Interstate 35

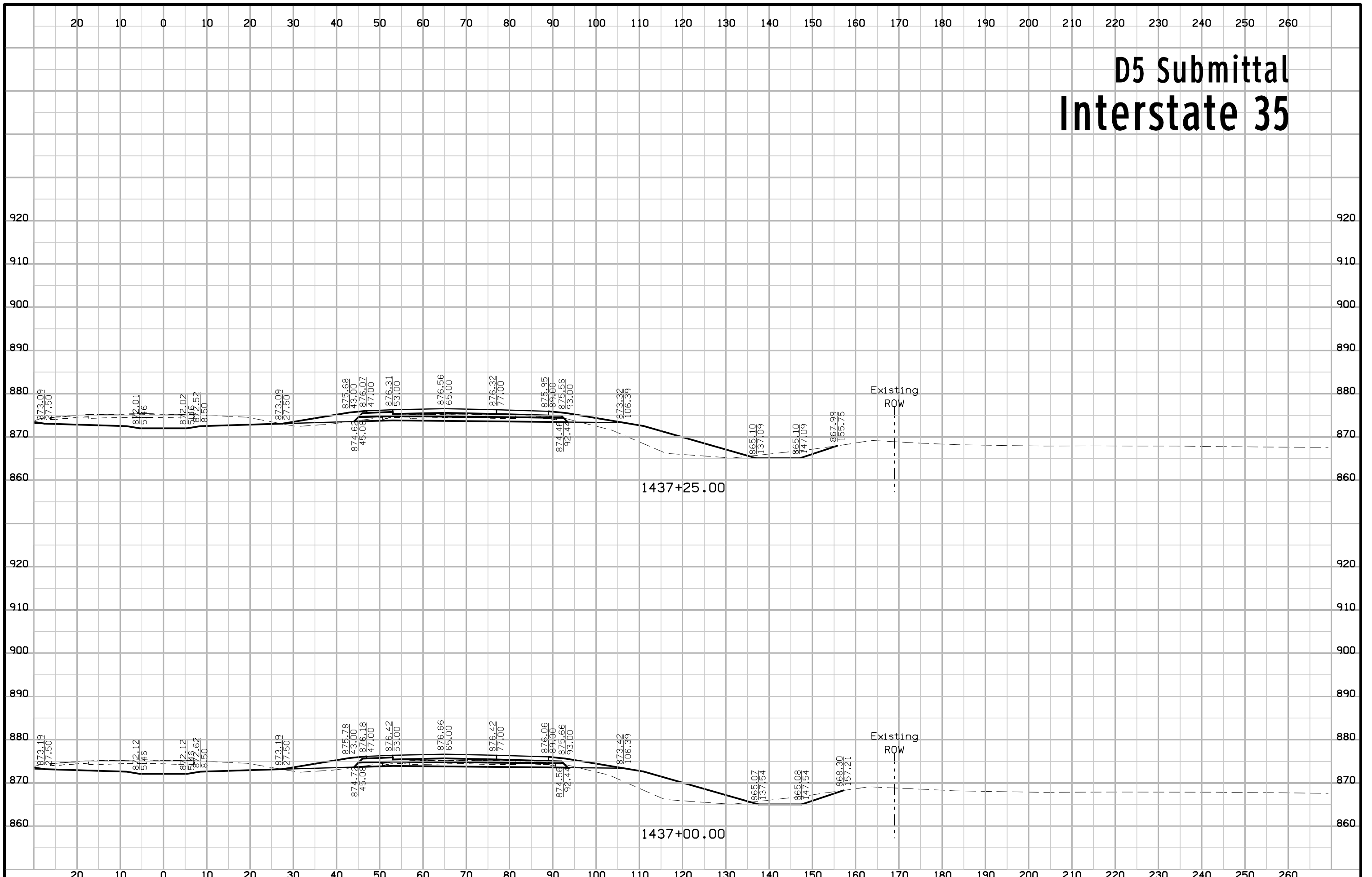


# D5 Submittal Interstate 35

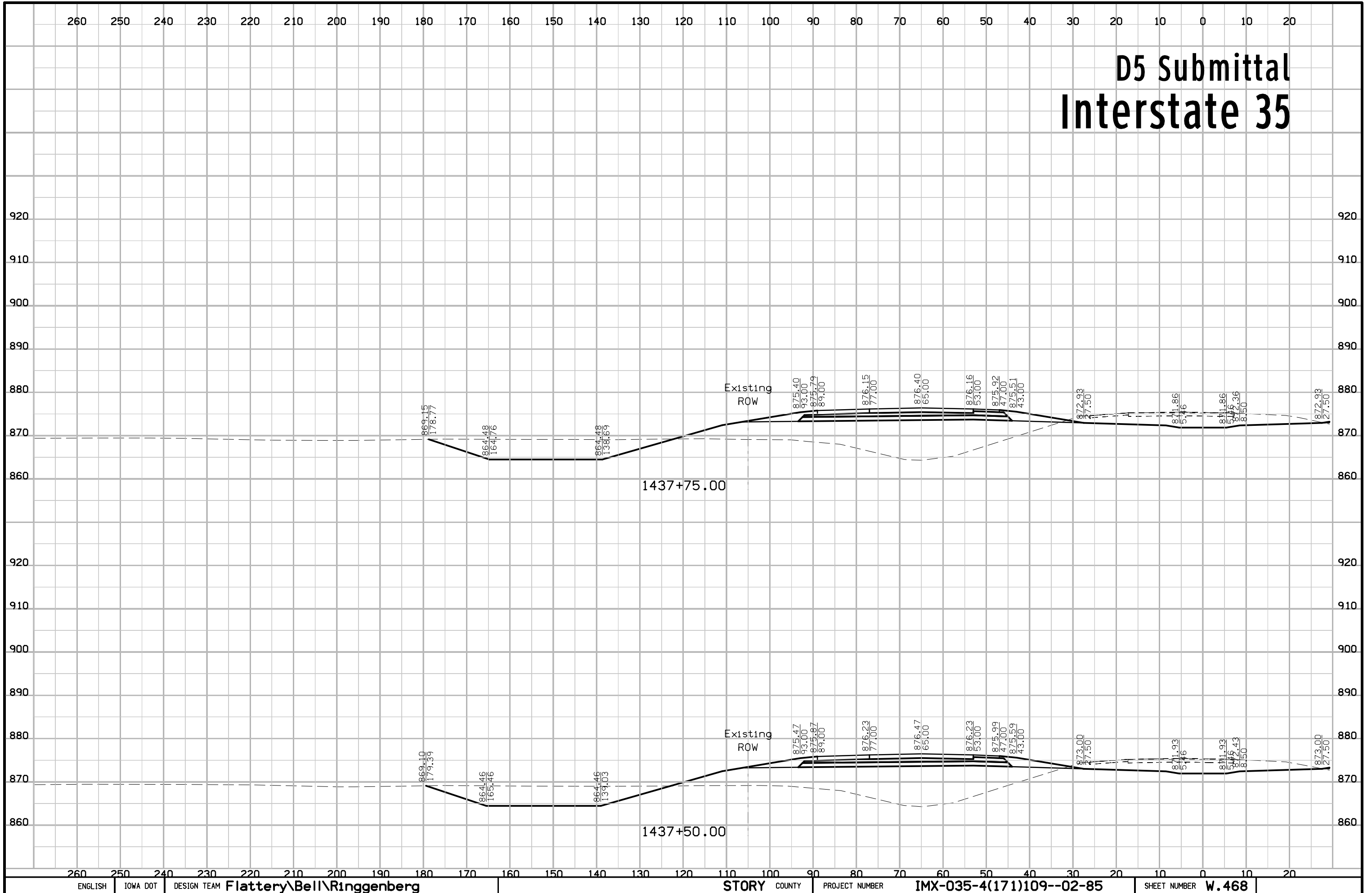




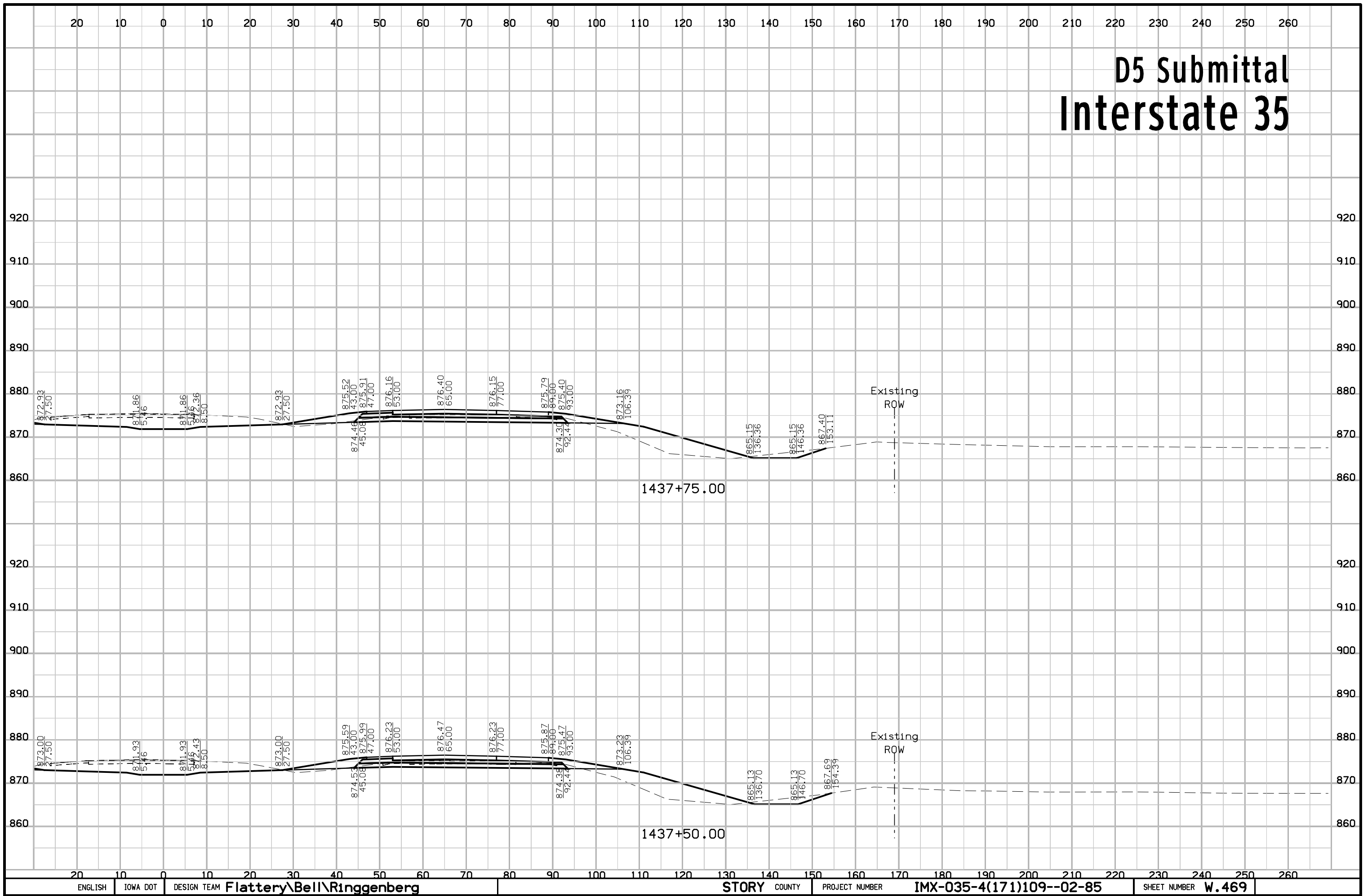
# D5 Submittal Interstate 35



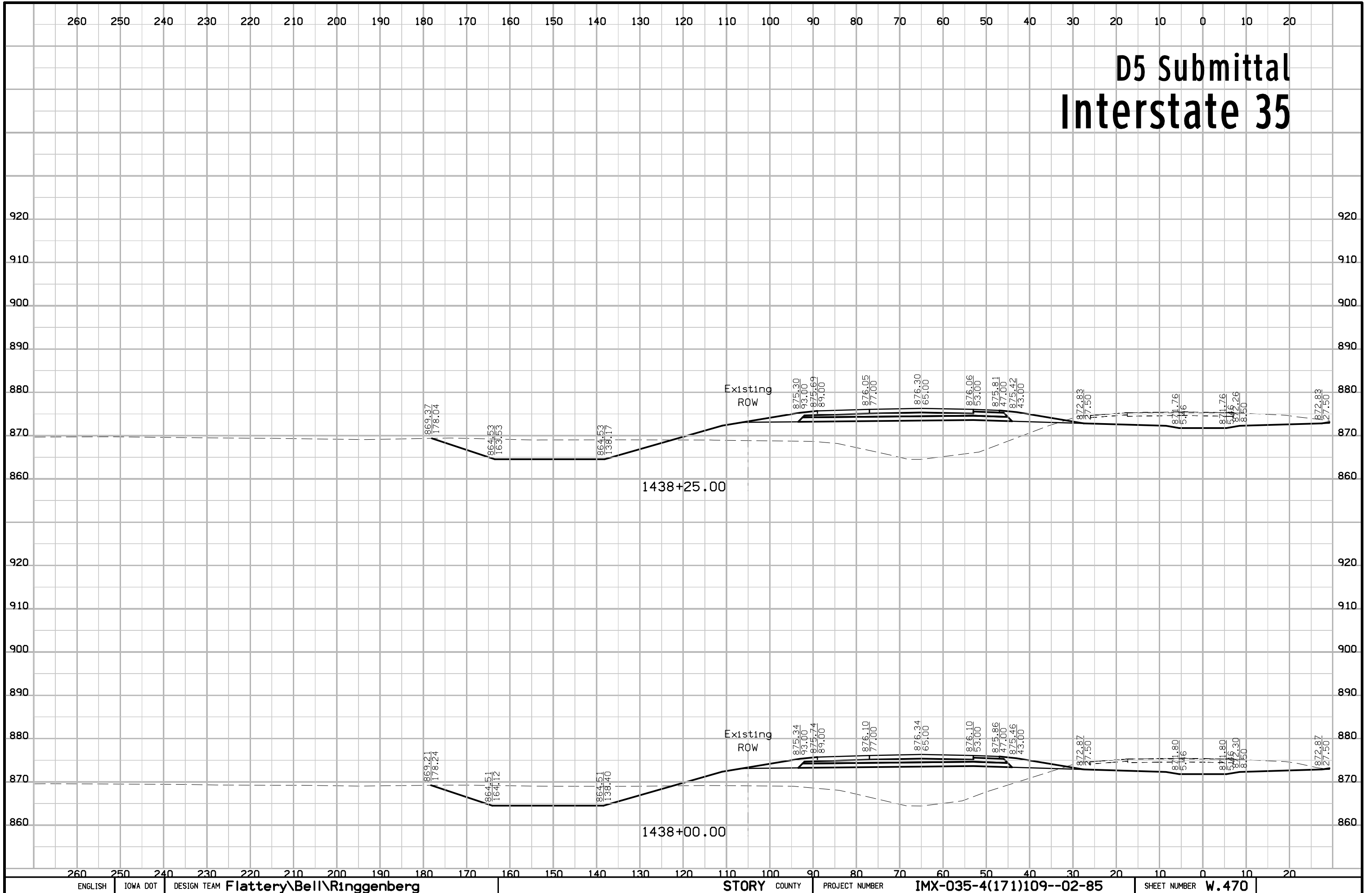
# D5 Submittal Interstate 35



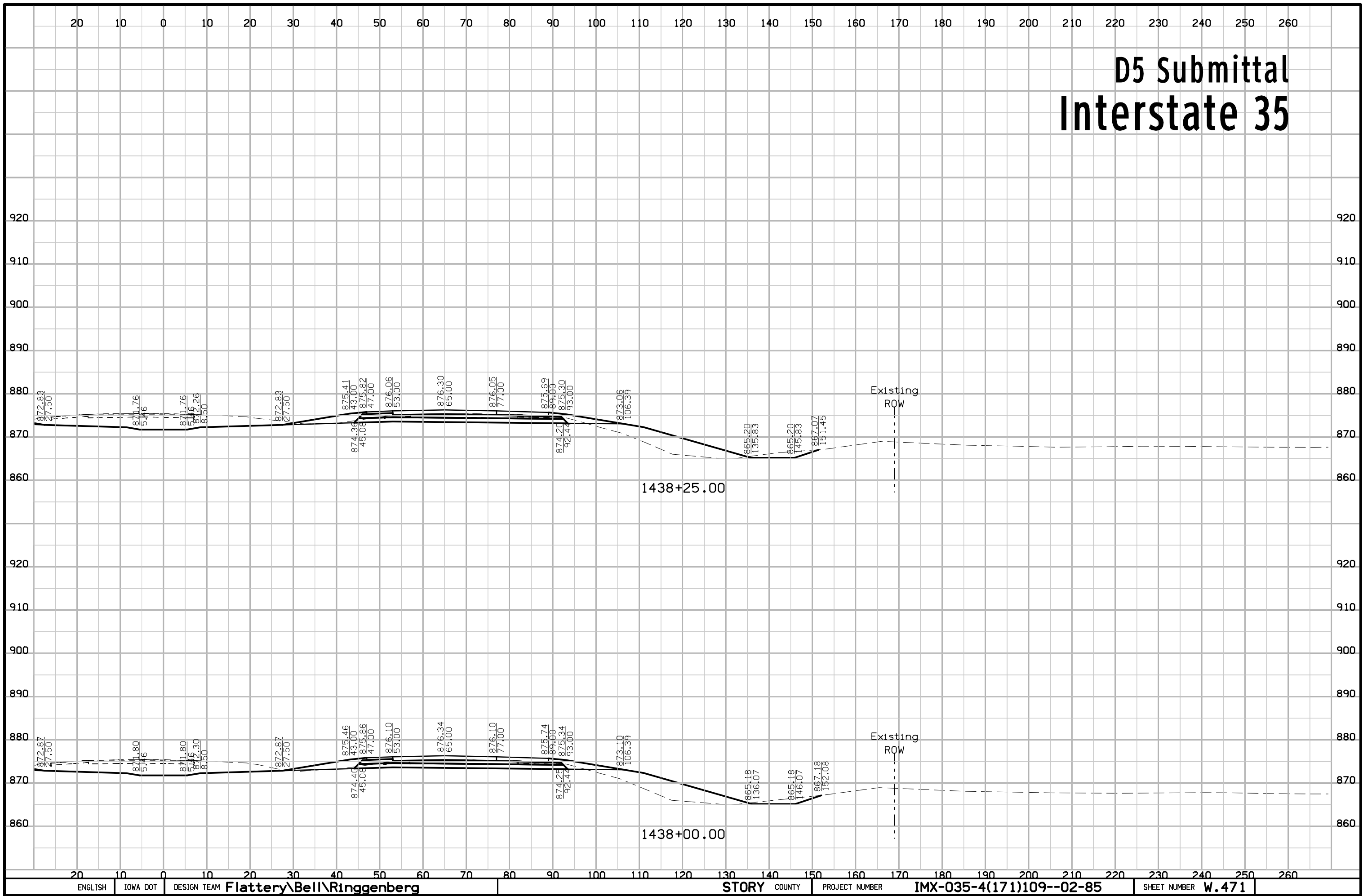
# D5 Submittal Interstate 35



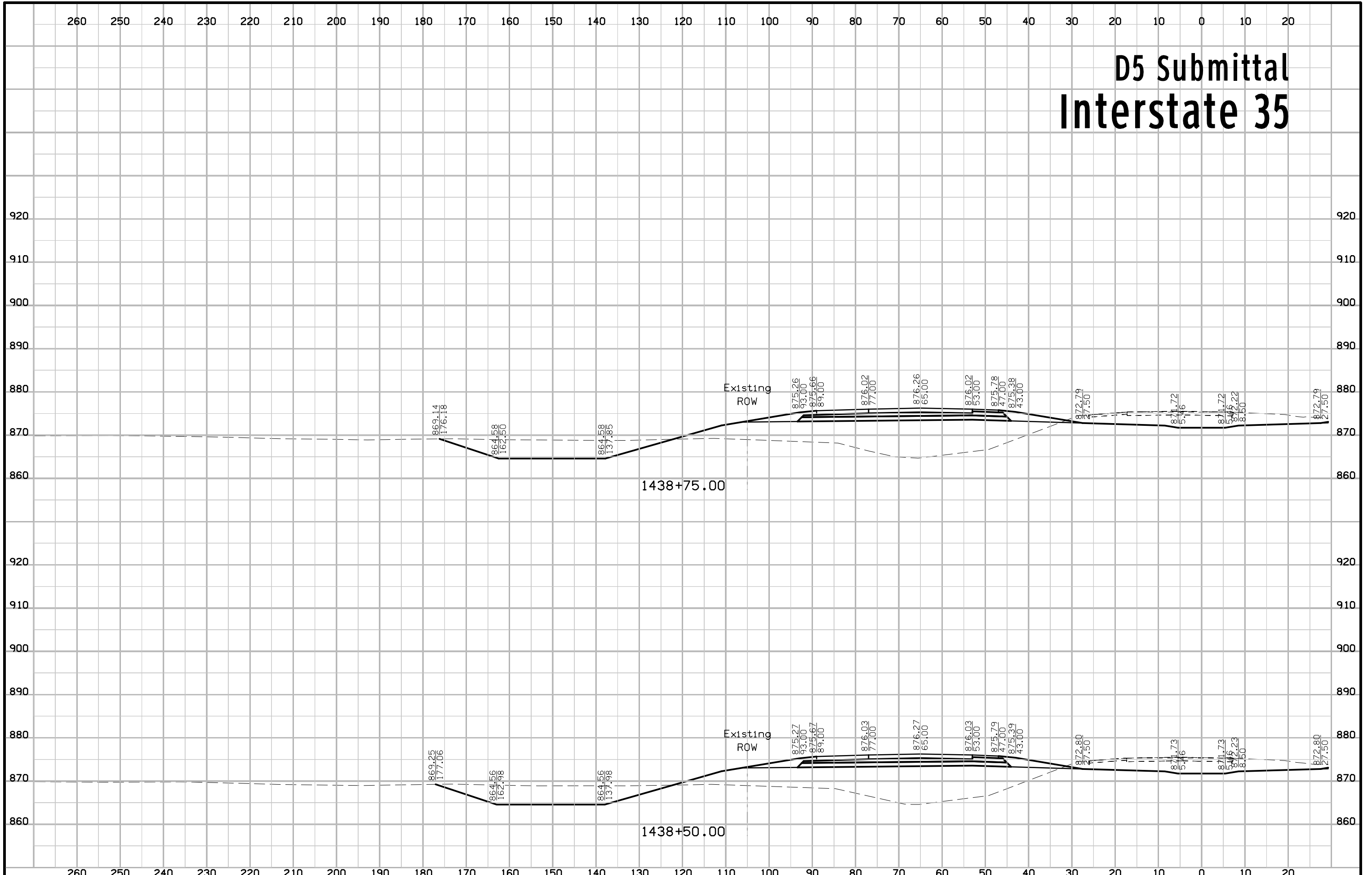
# D5 Submittal Interstate 35



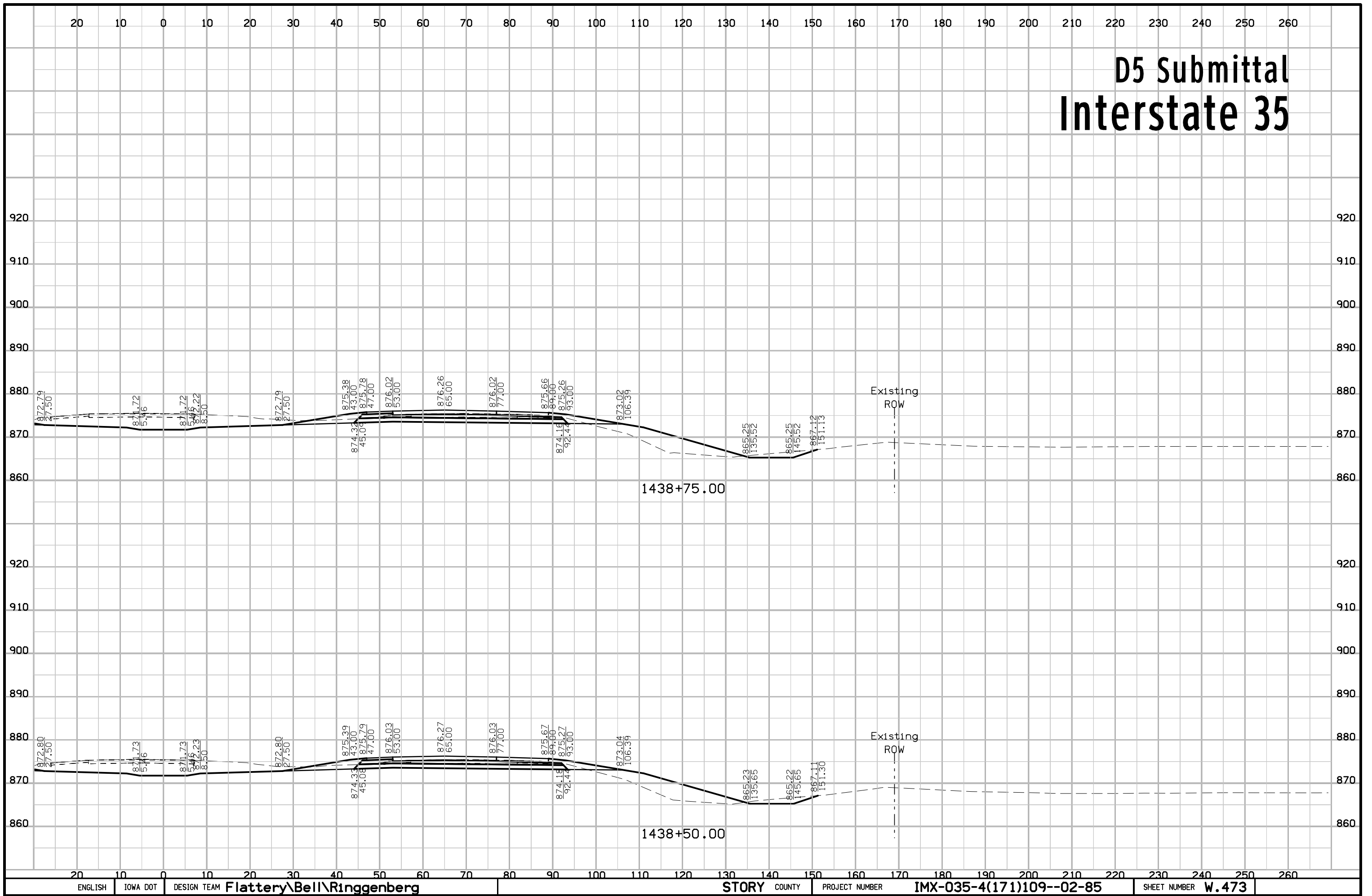
# D5 Submittal Interstate 35



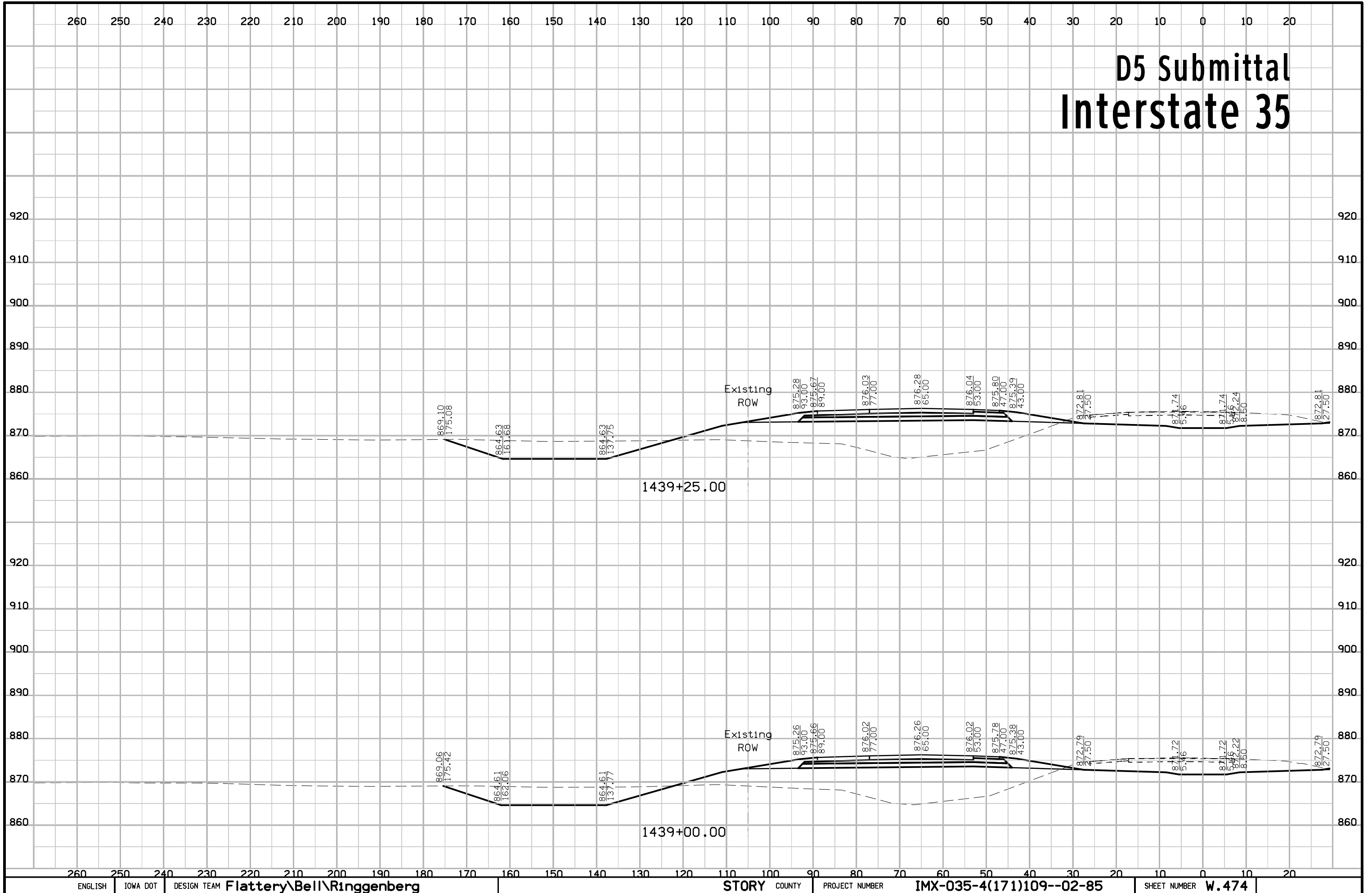
# D5 Submittal Interstate 35



# D5 Submittal Interstate 35

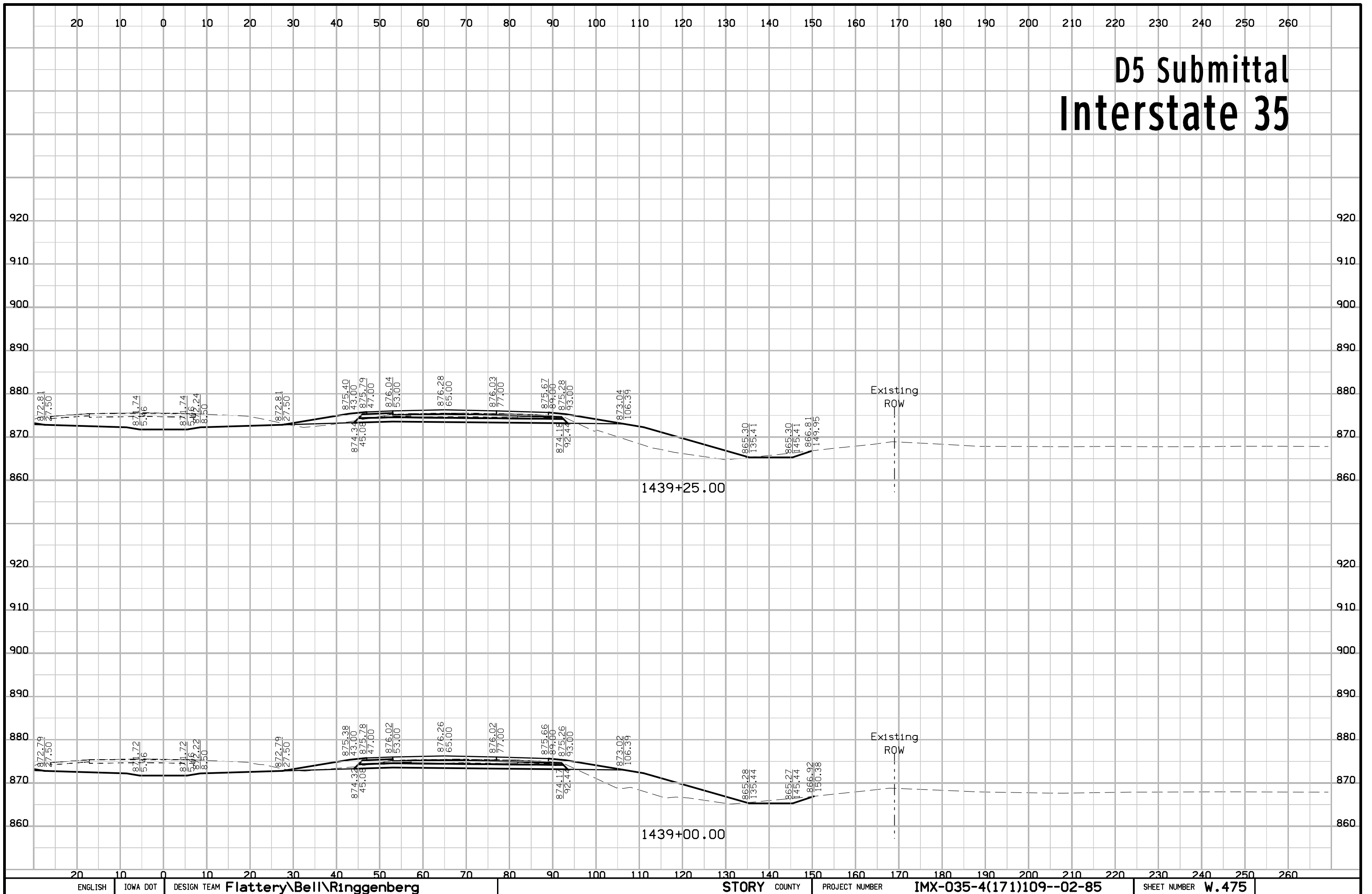


# D5 Submittal Interstate 35

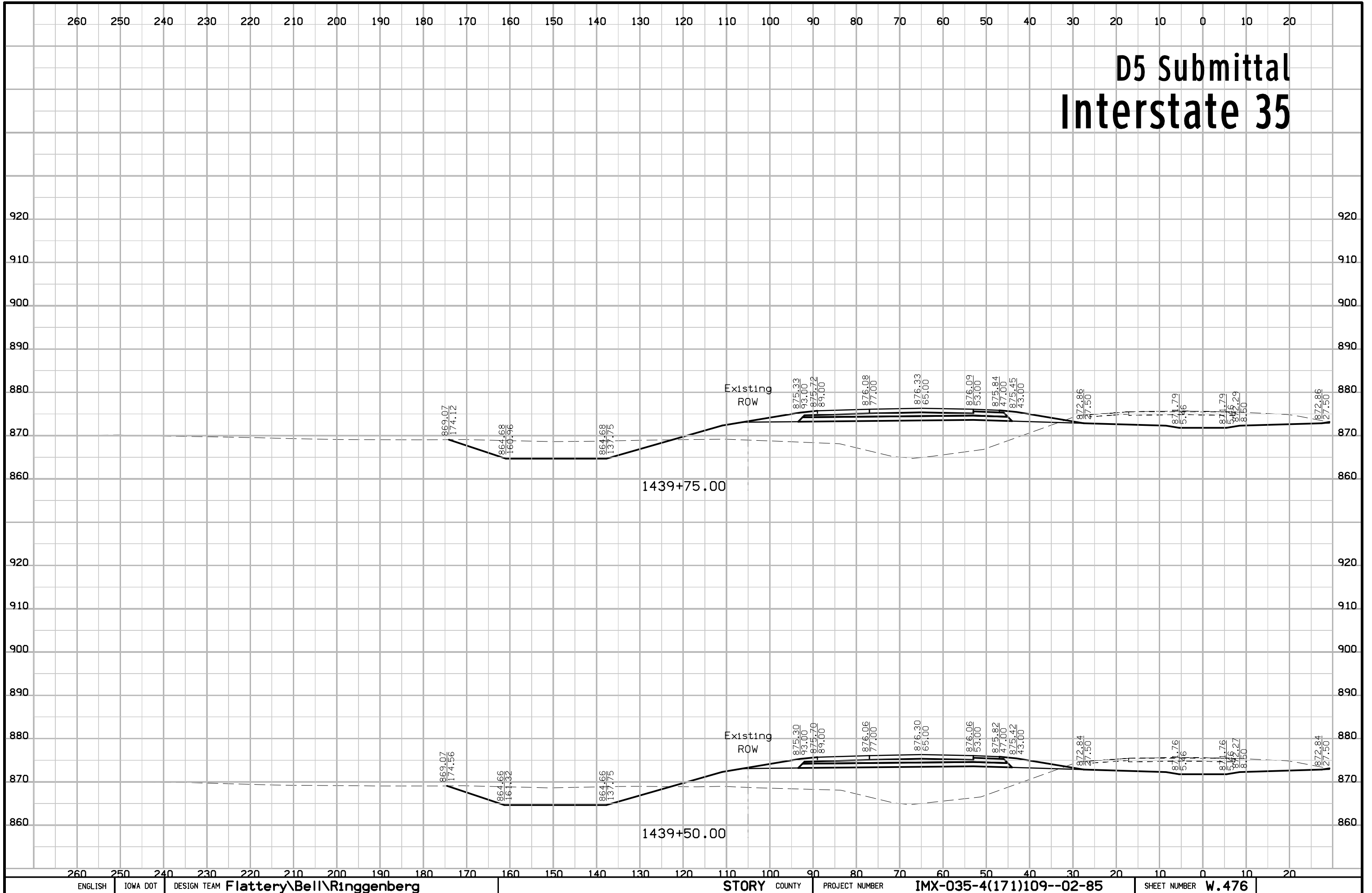




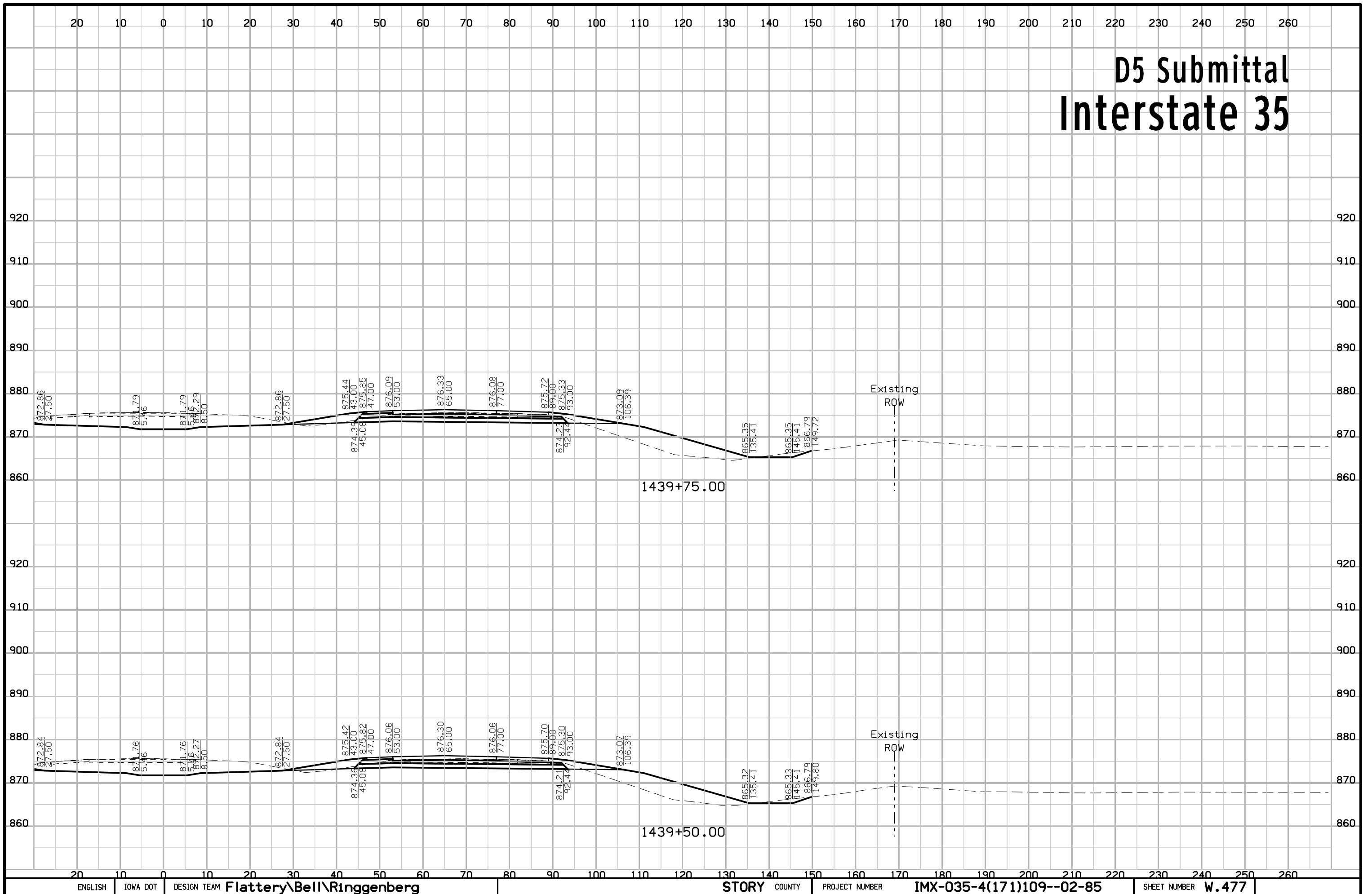
# D5 Submittal Interstate 35



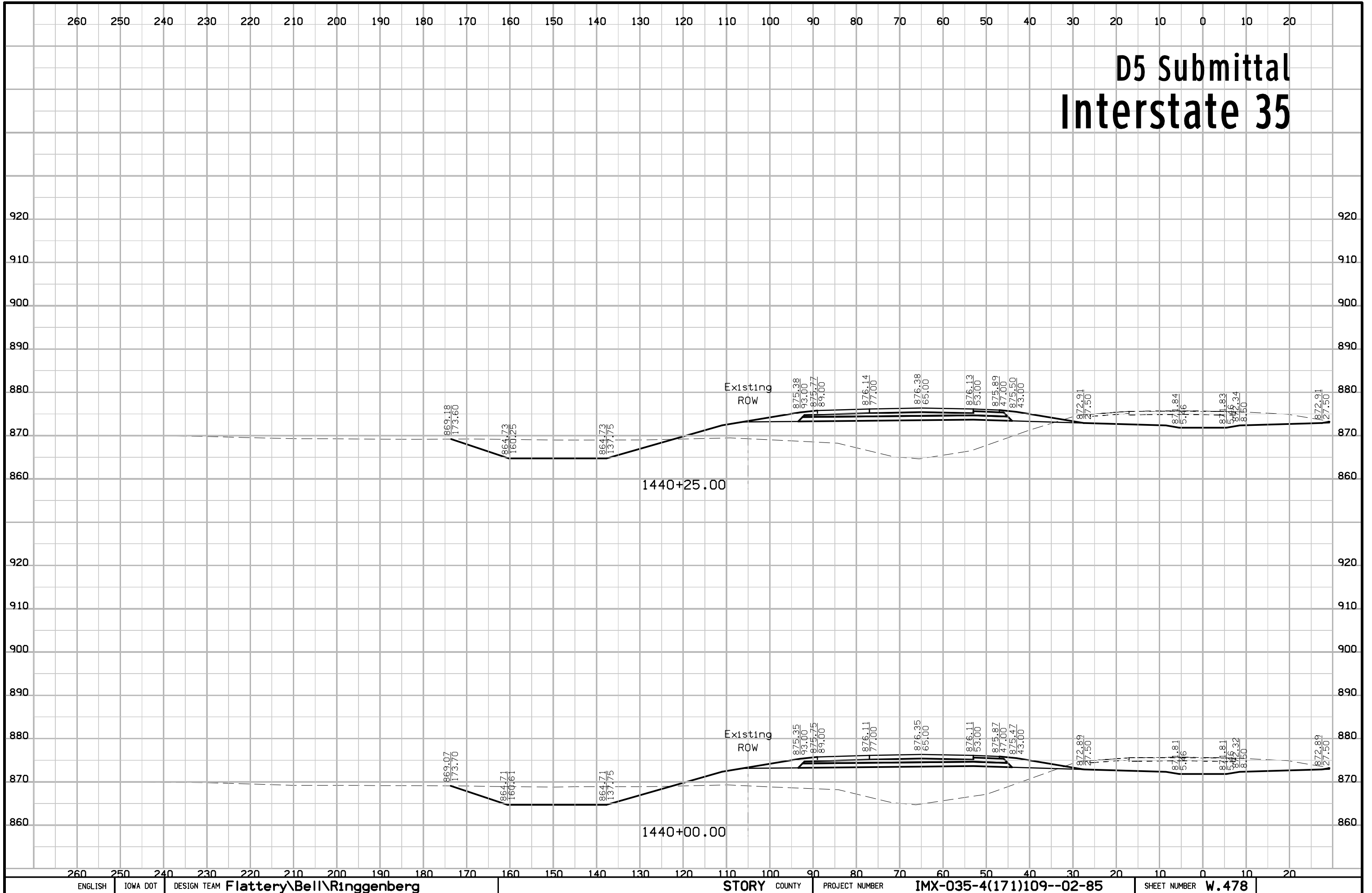
# D5 Submittal Interstate 35



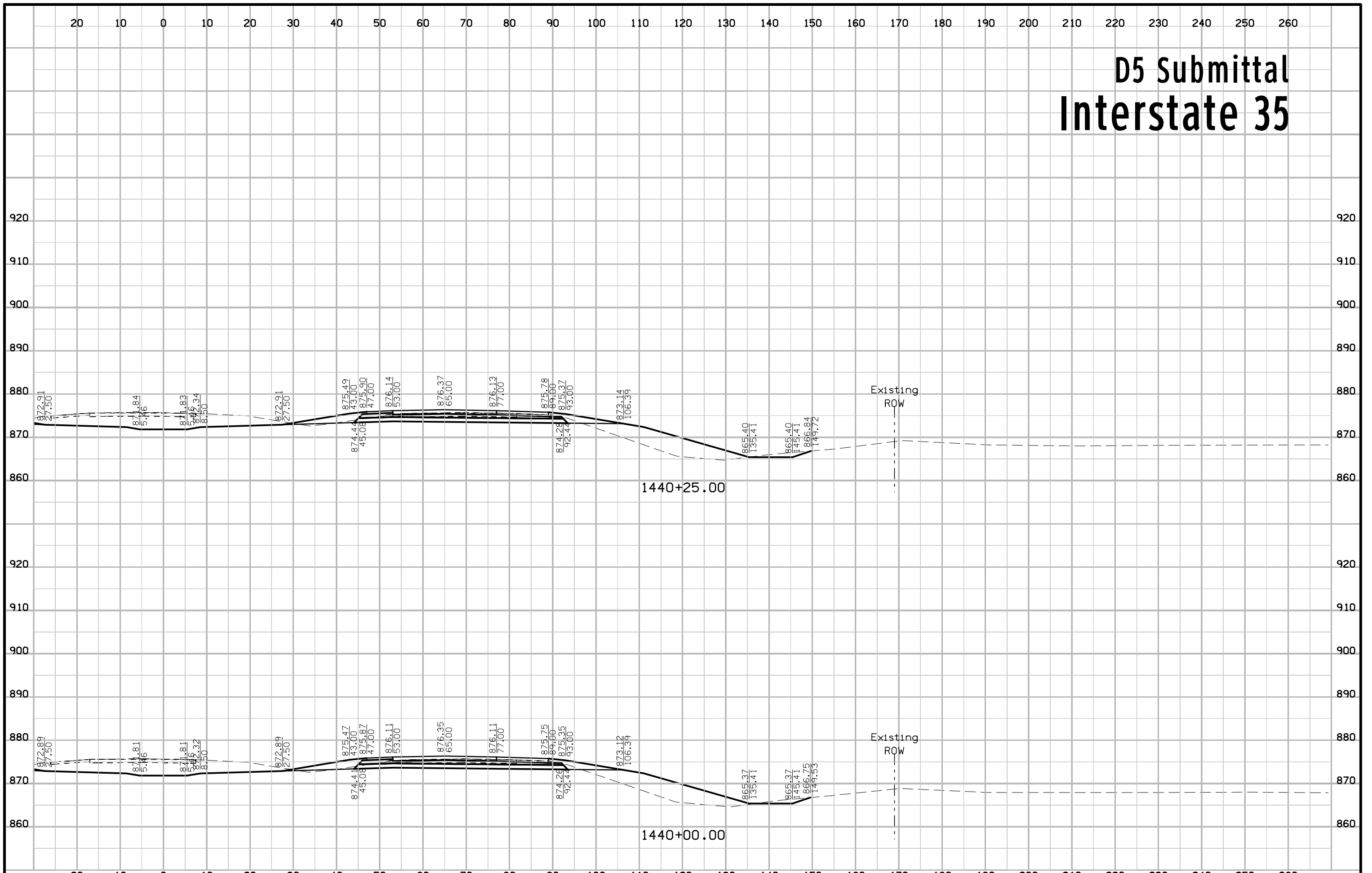
# D5 Submittal Interstate 35



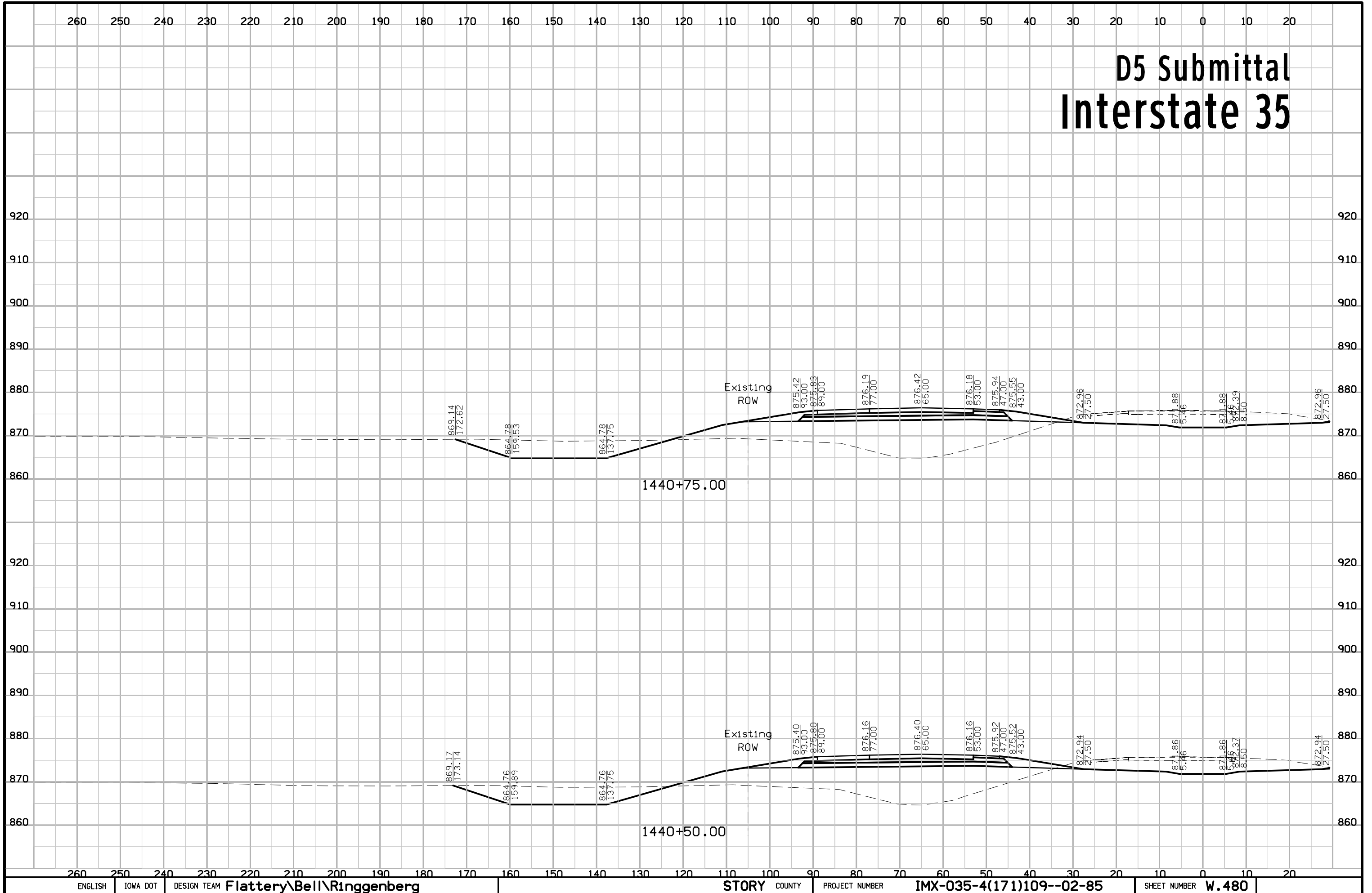
# D5 Submittal Interstate 35



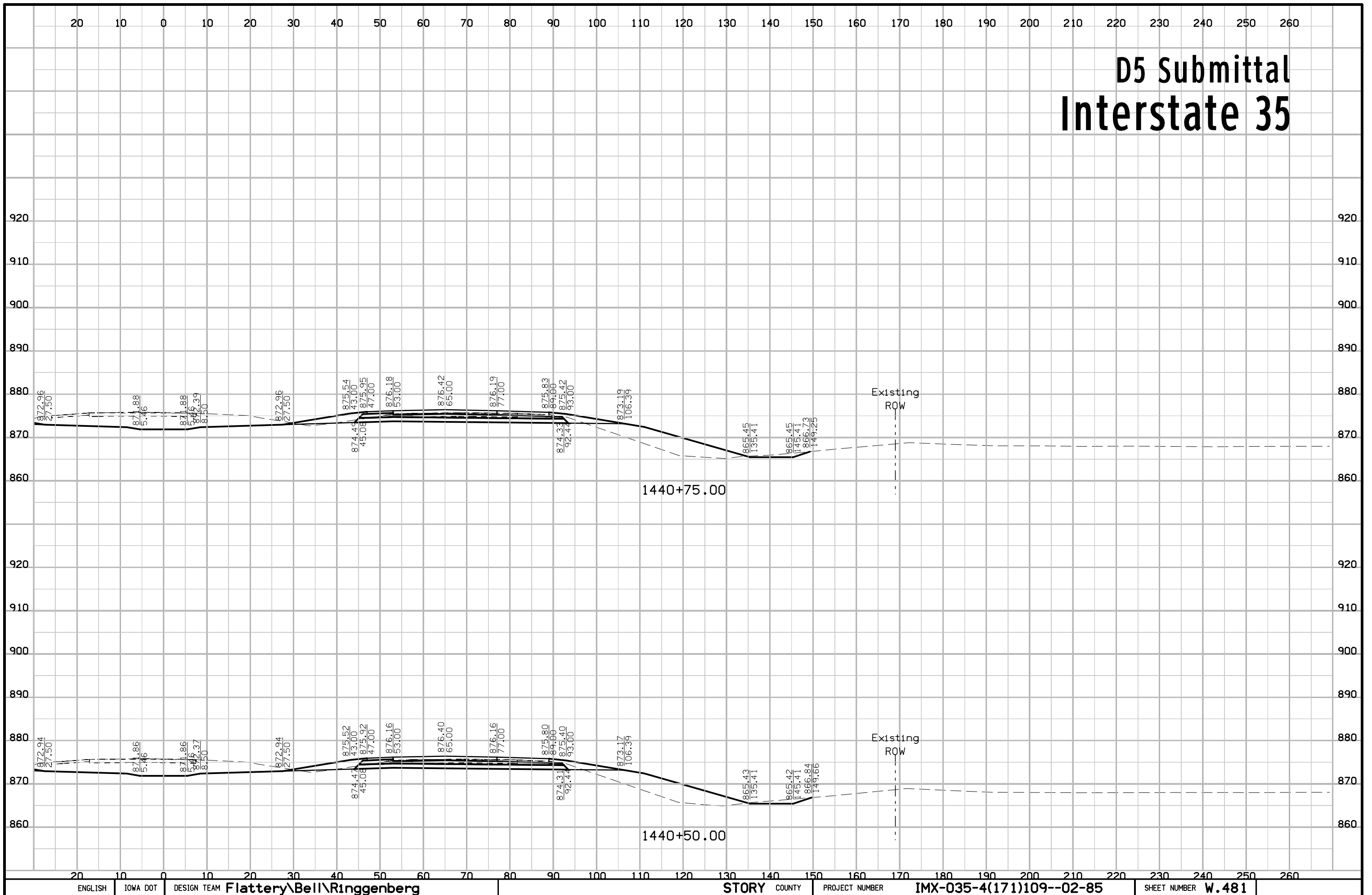
# D5 Submittal Interstate 35



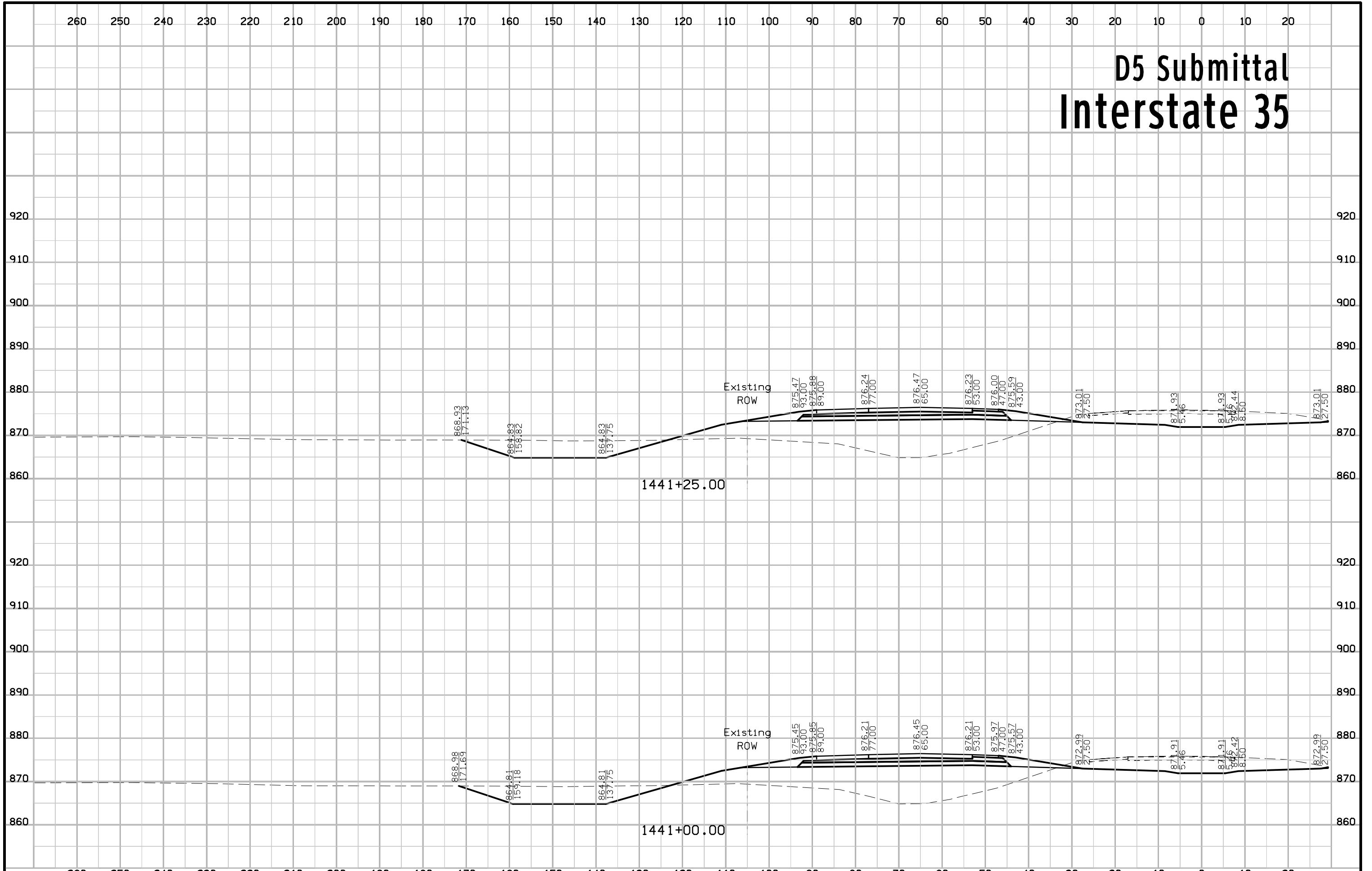
# D5 Submittal Interstate 35



# D5 Submittal Interstate 35

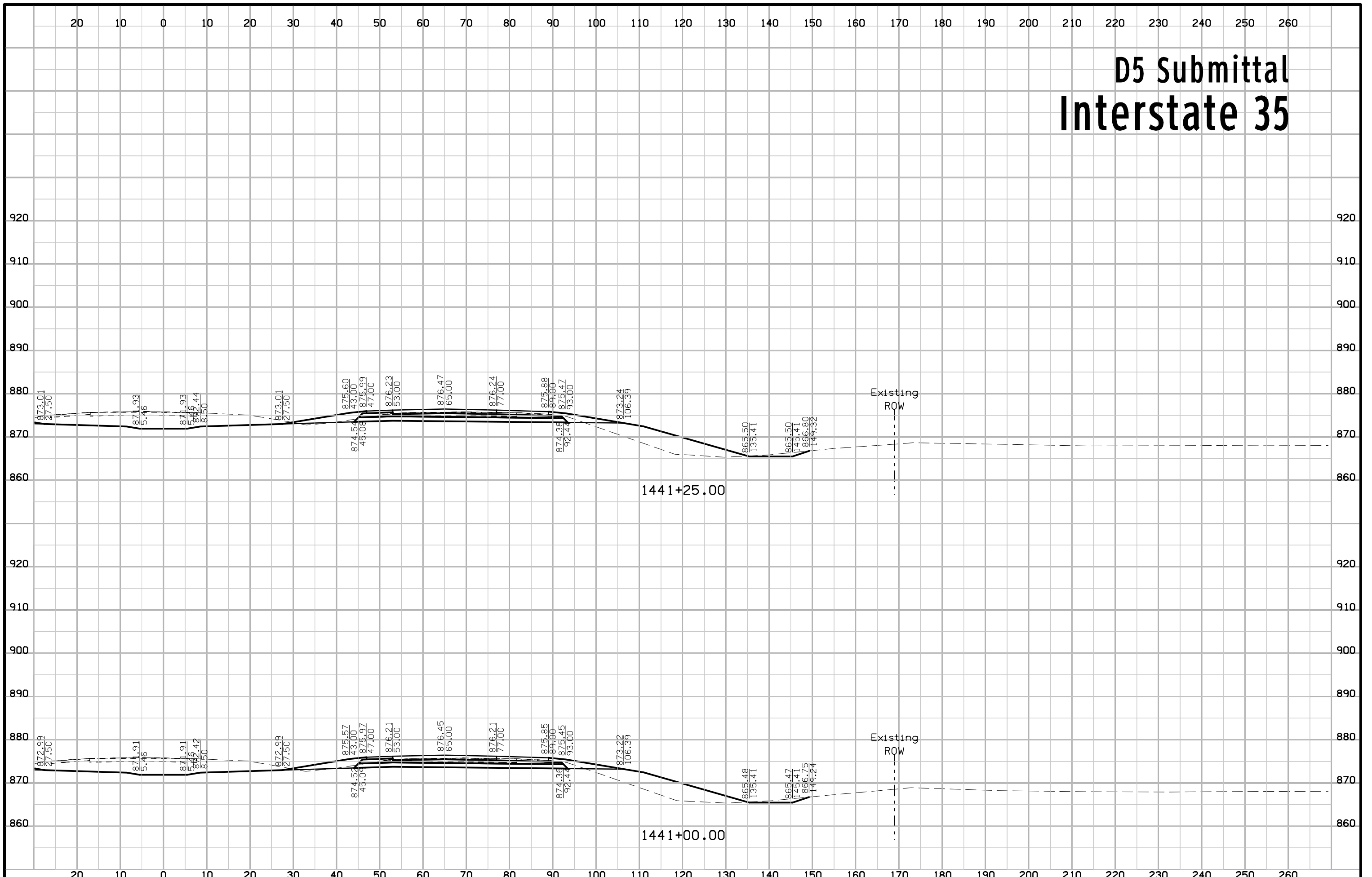


# D5 Submittal Interstate 35

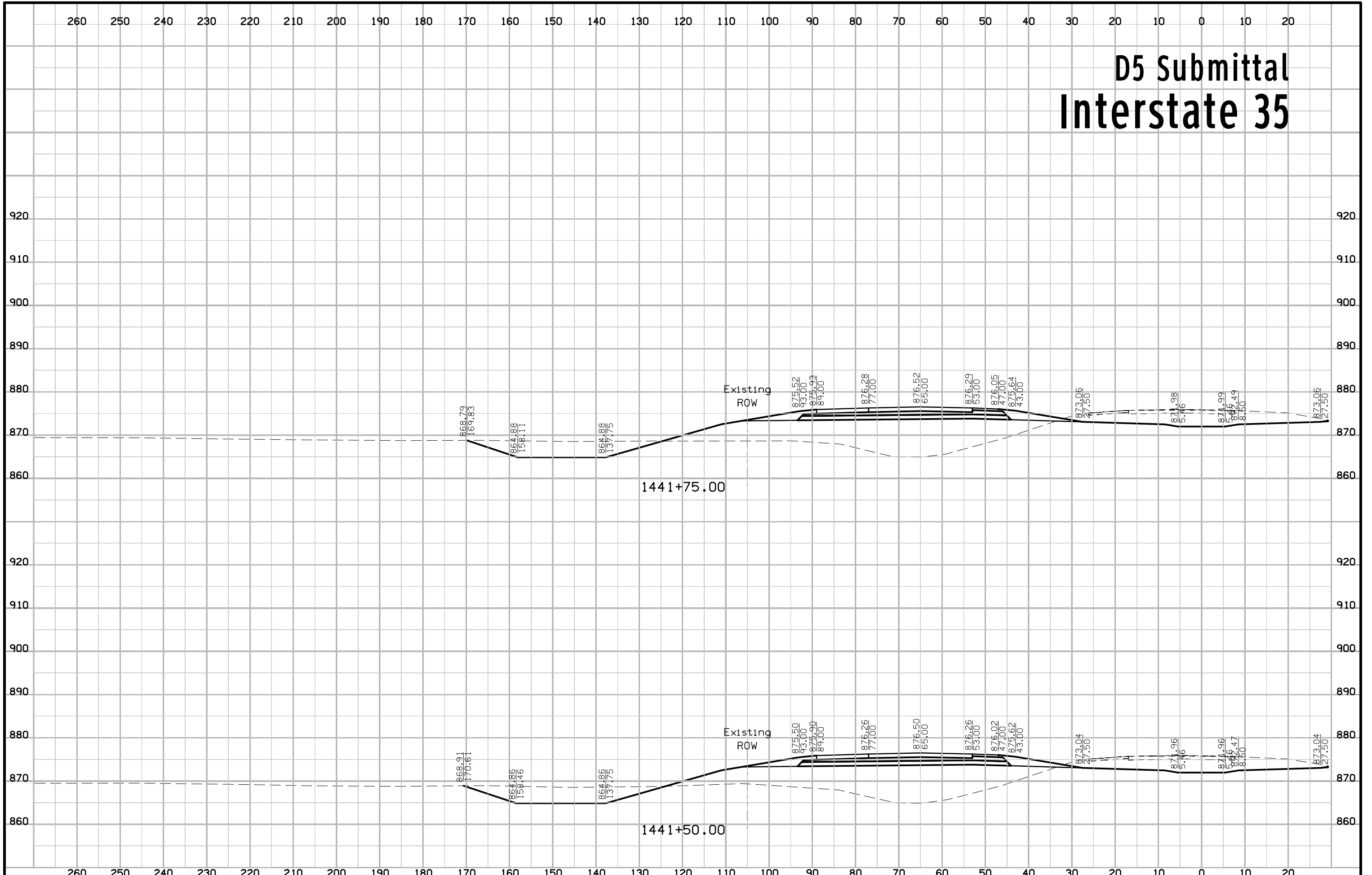




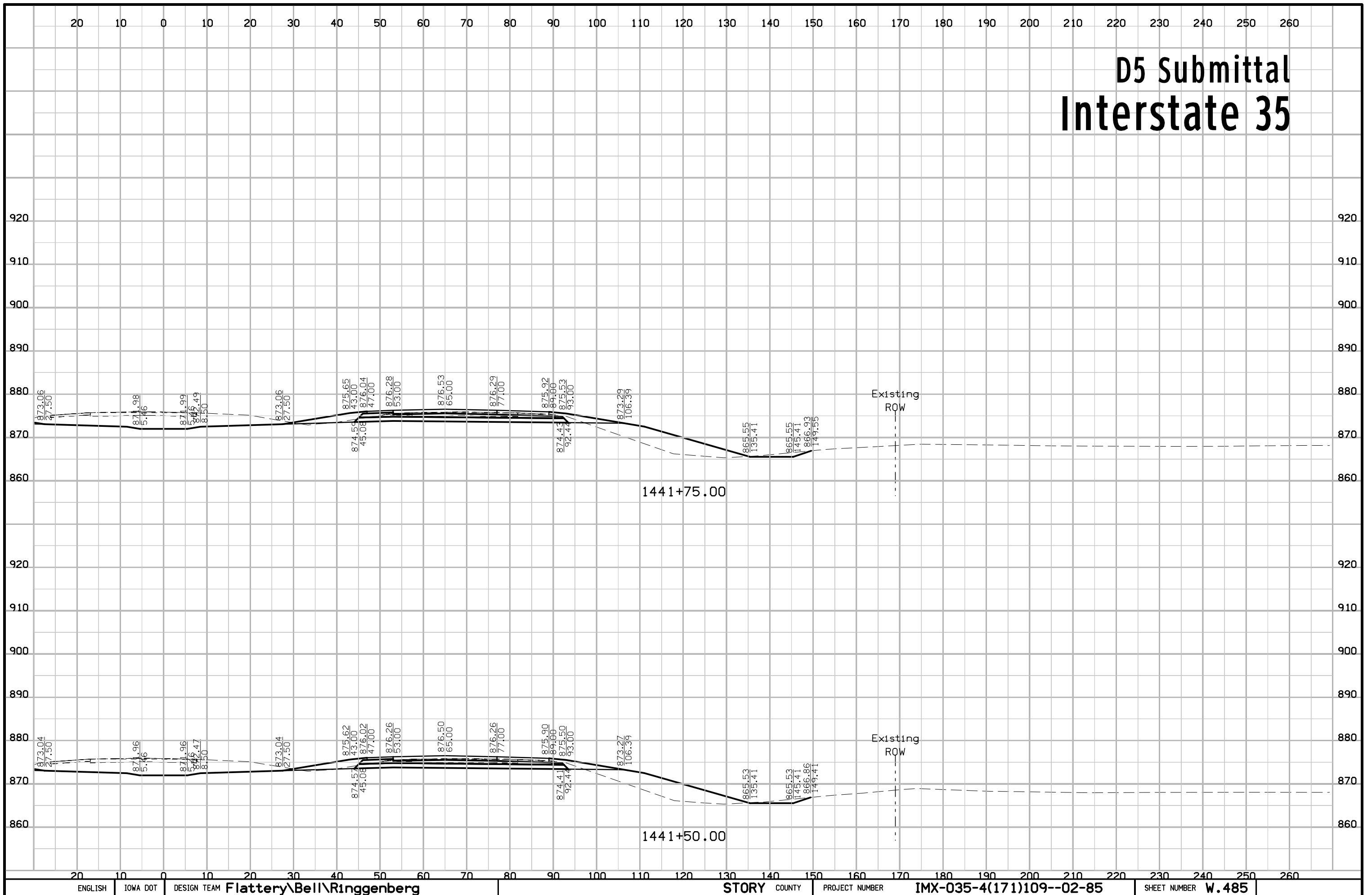
# D5 Submittal Interstate 35



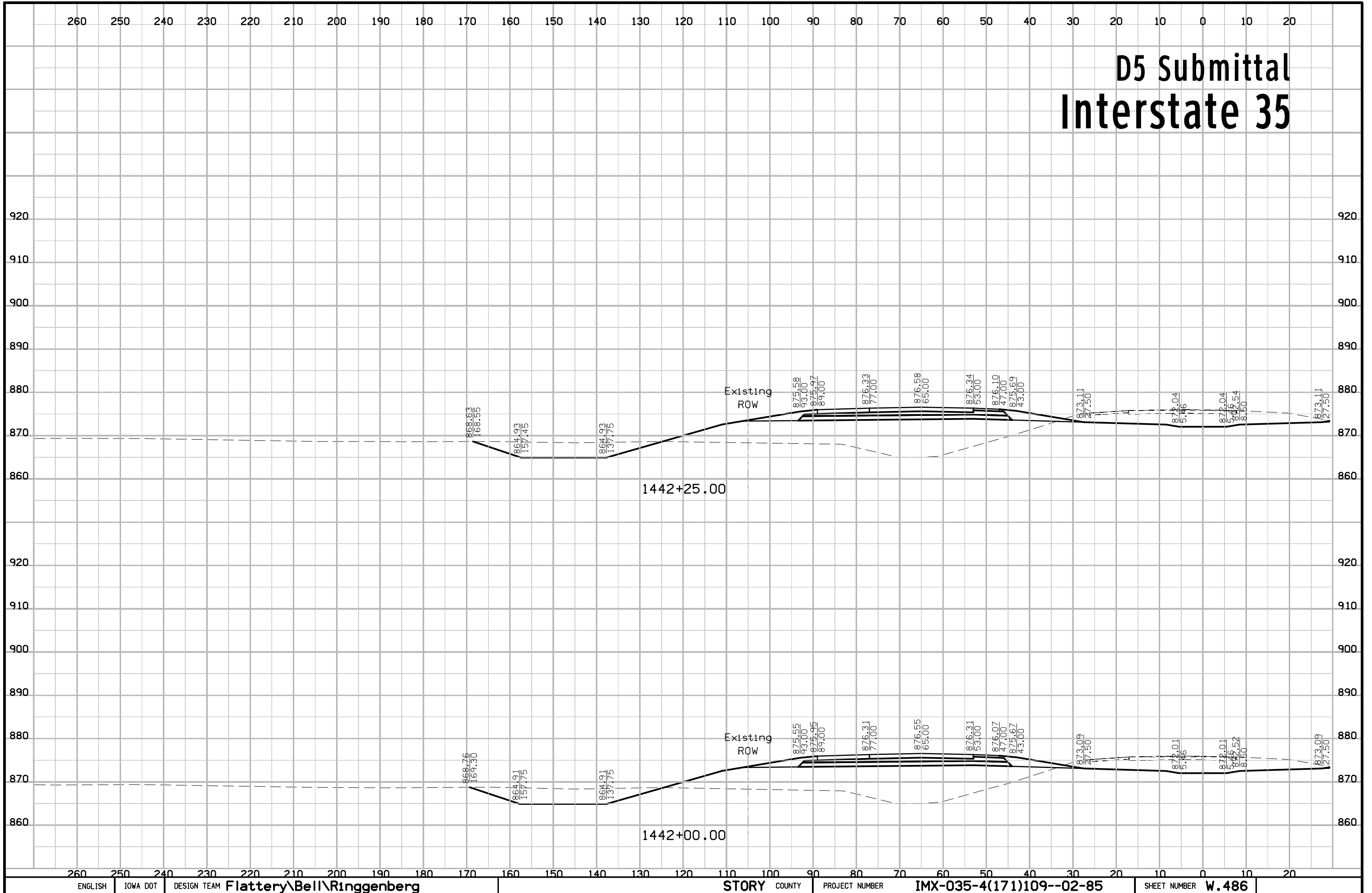
# D5 Submittal Interstate 35



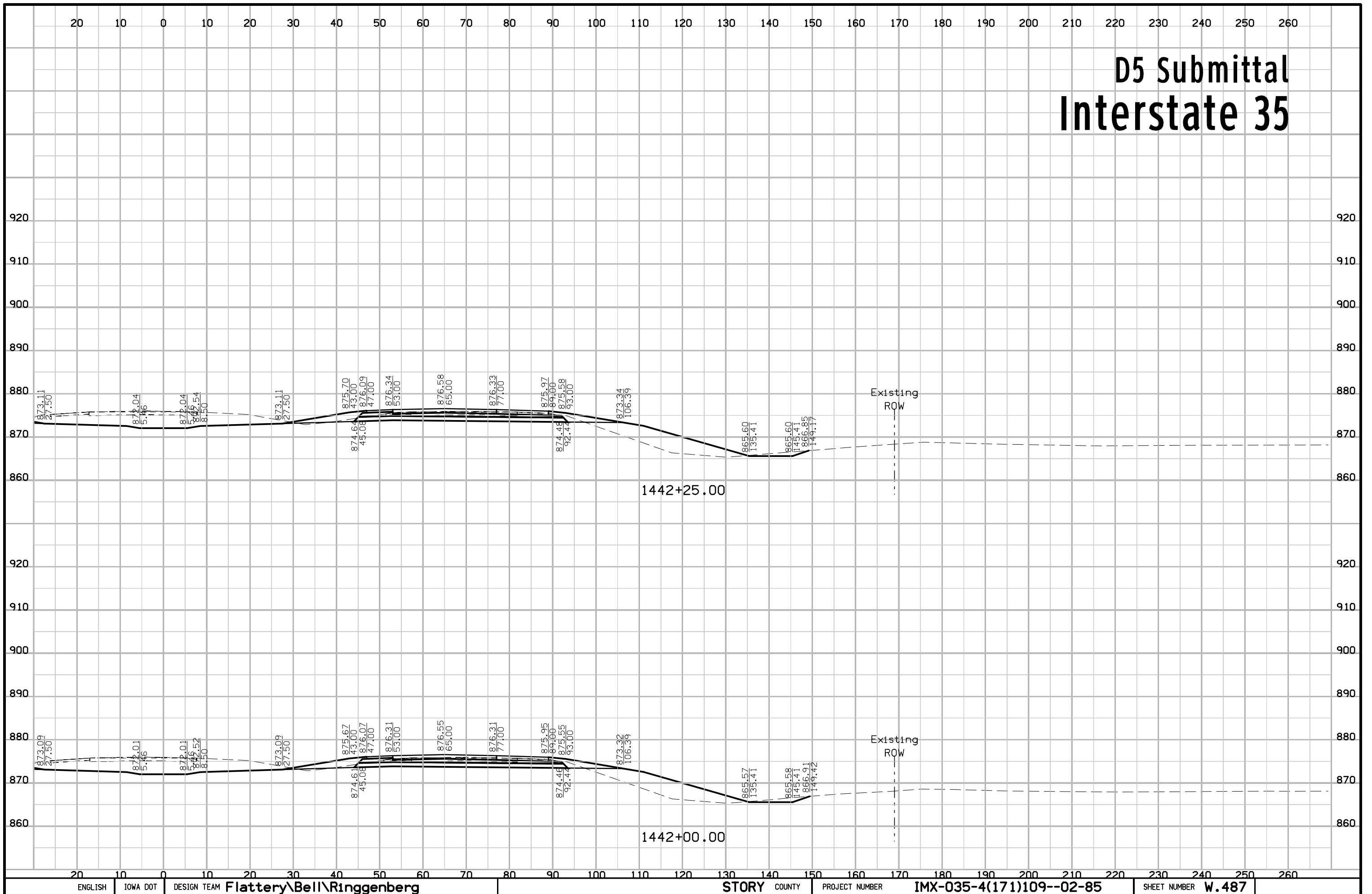
# D5 Submittal Interstate 35



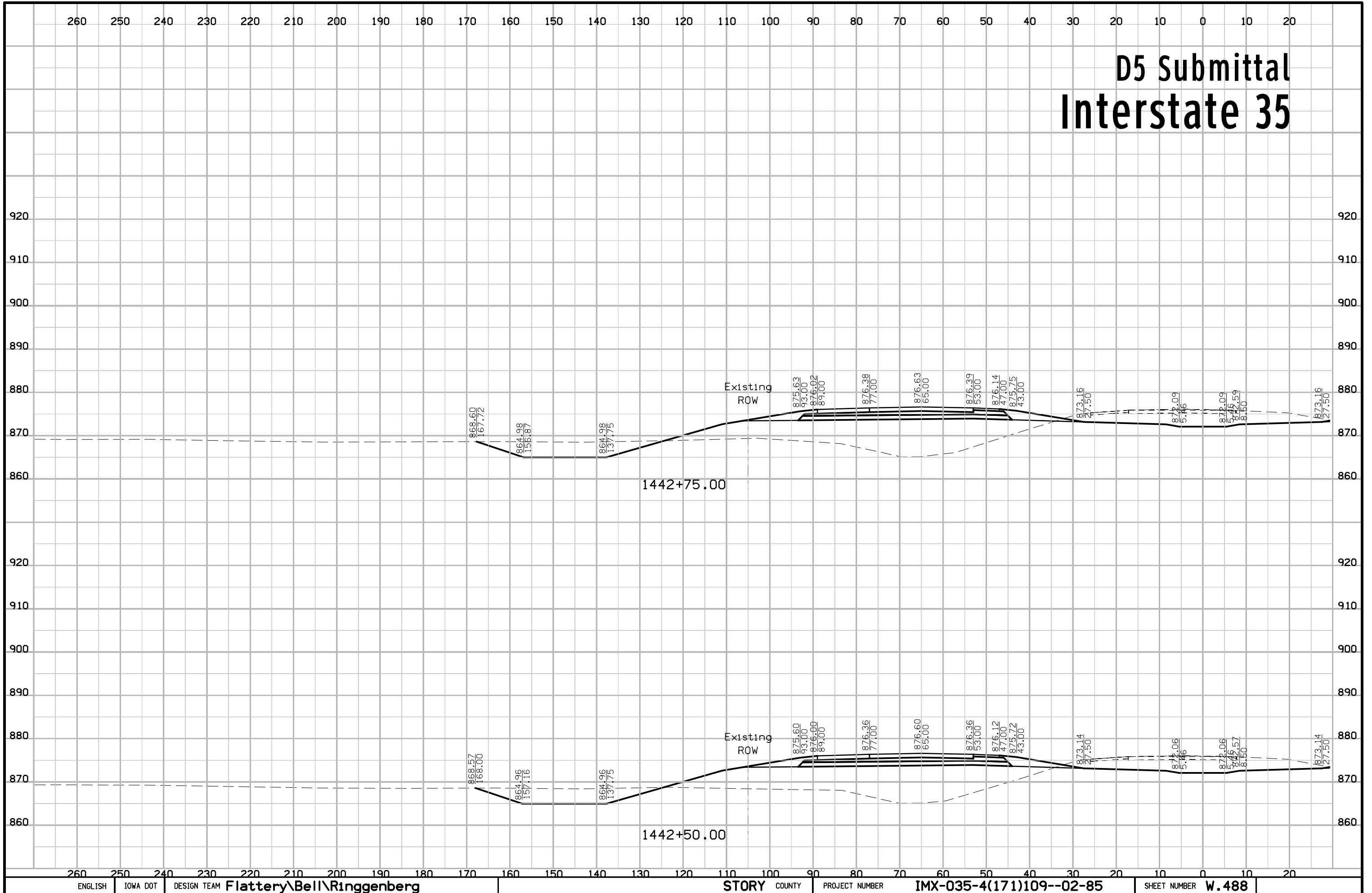
# D5 Submittal Interstate 35



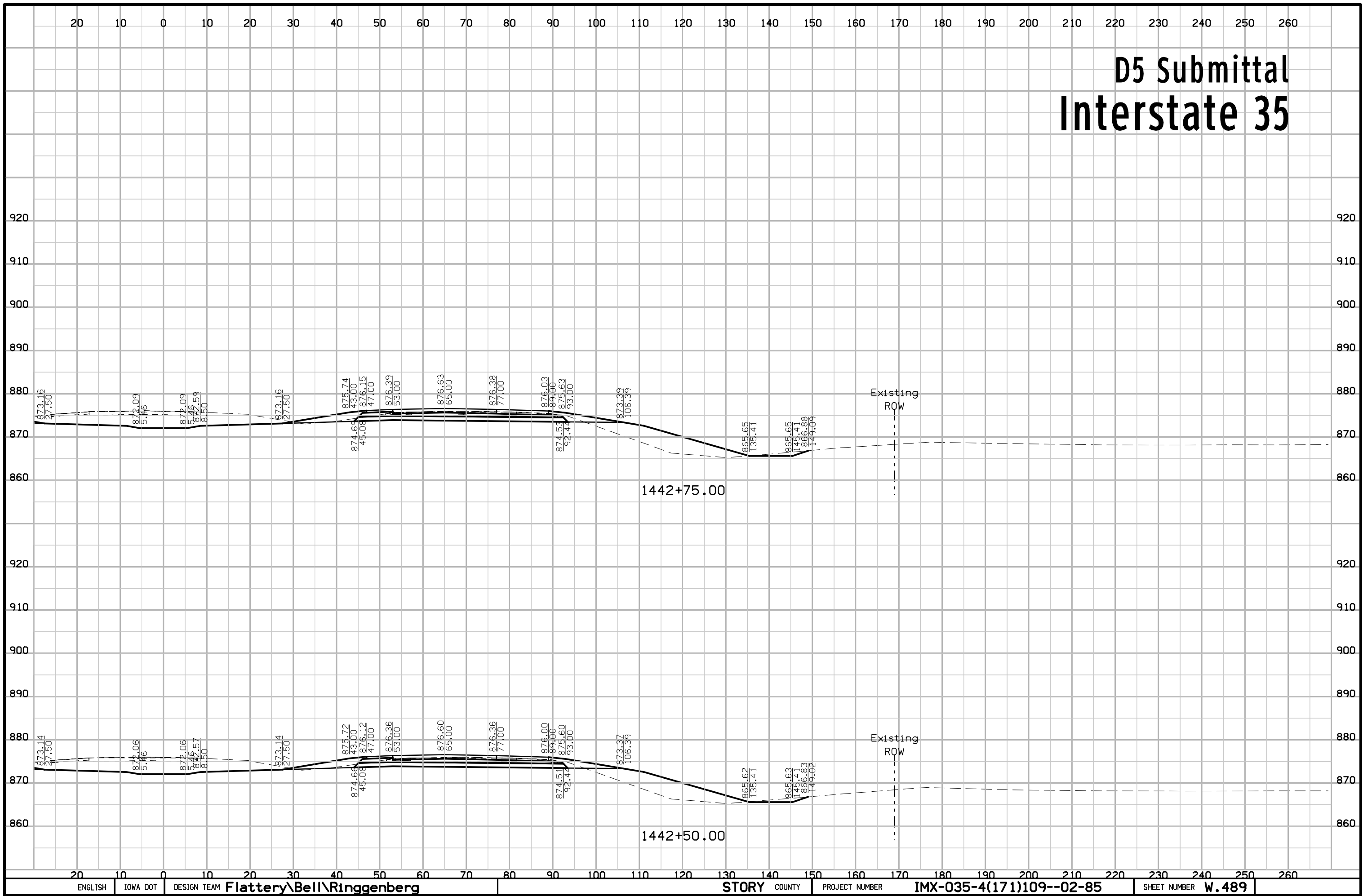
# D5 Submittal Interstate 35



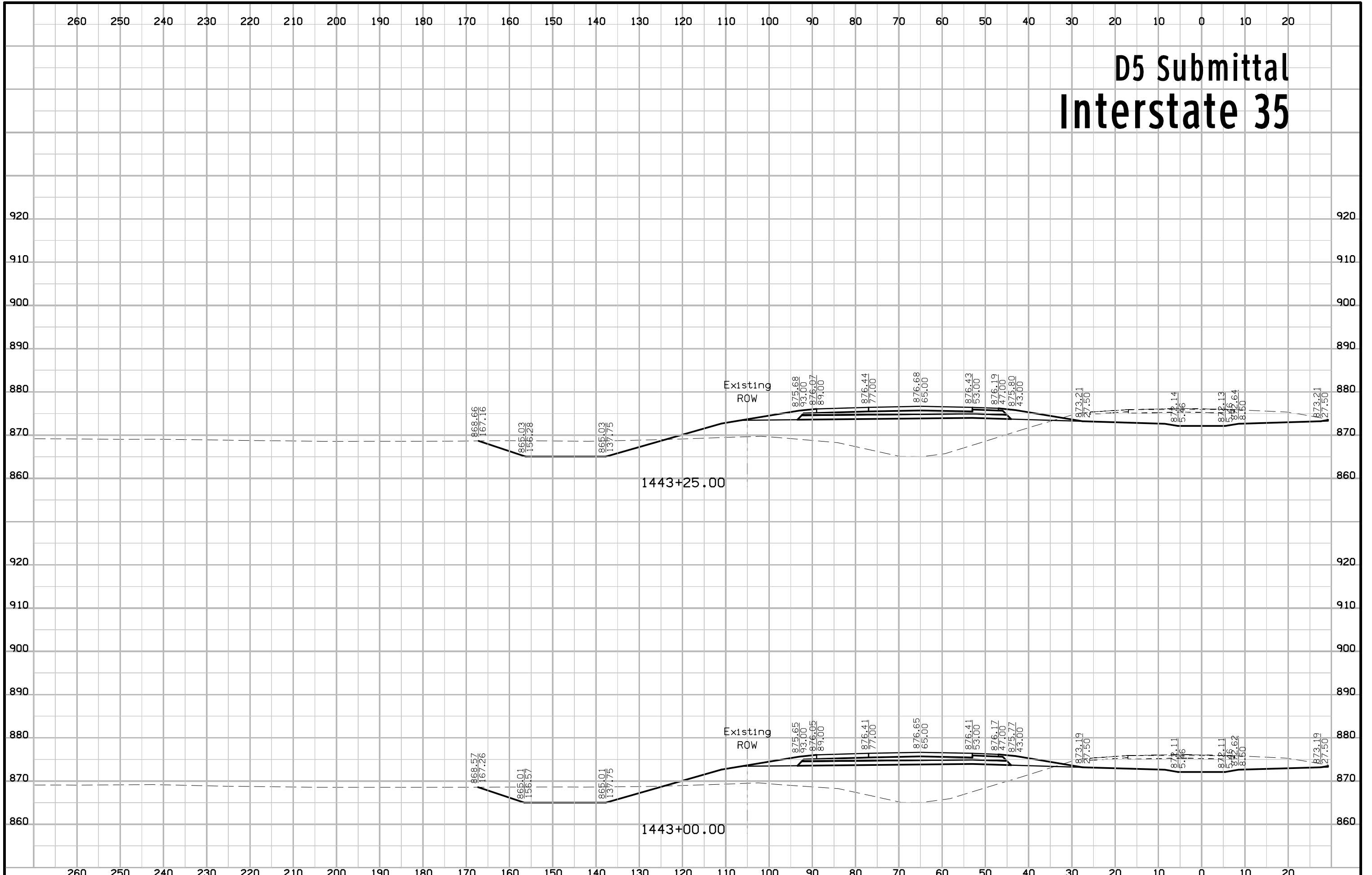
# D5 Submittal Interstate 35



# D5 Submittal Interstate 35

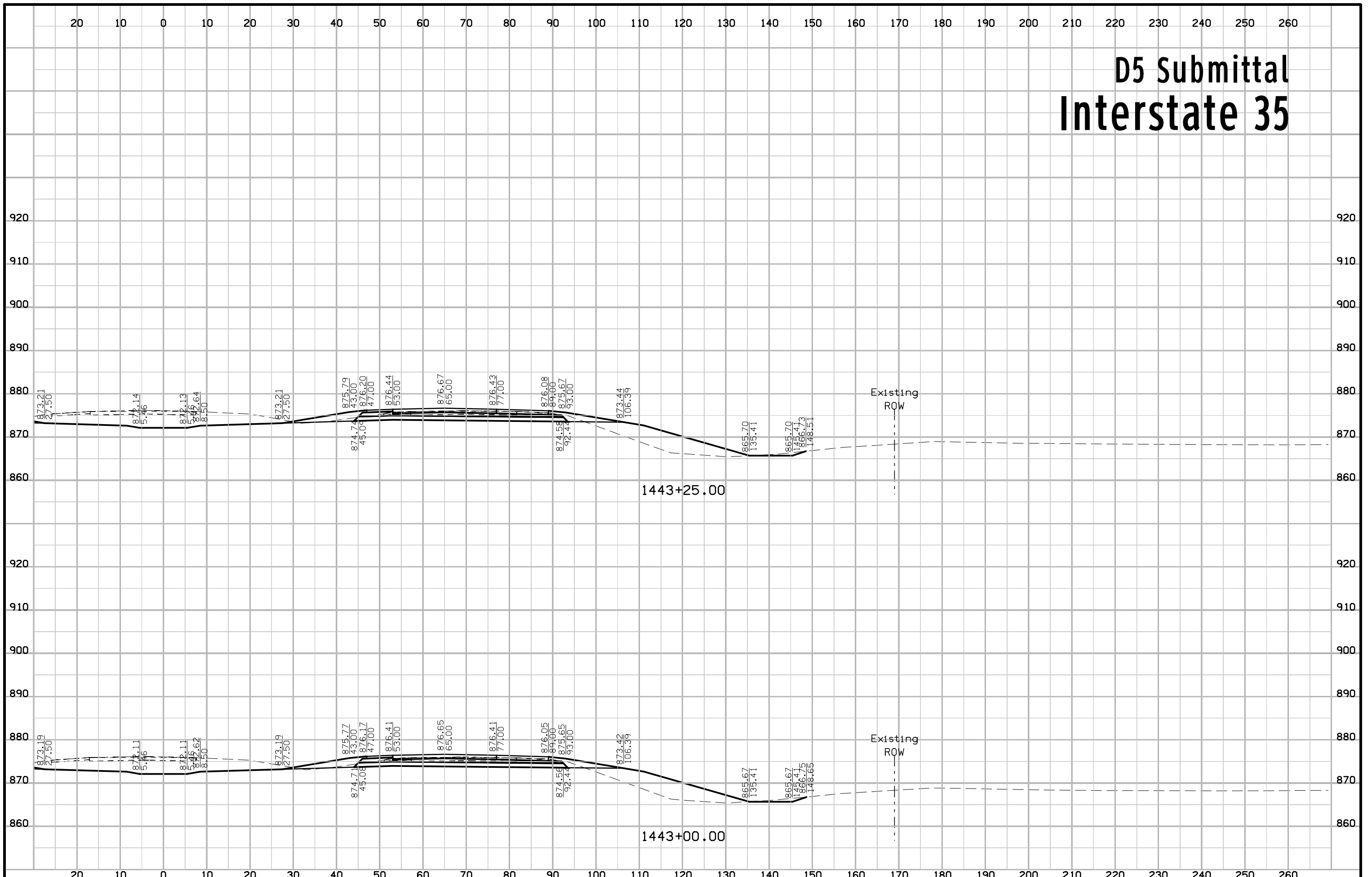


# D5 Submittal Interstate 35

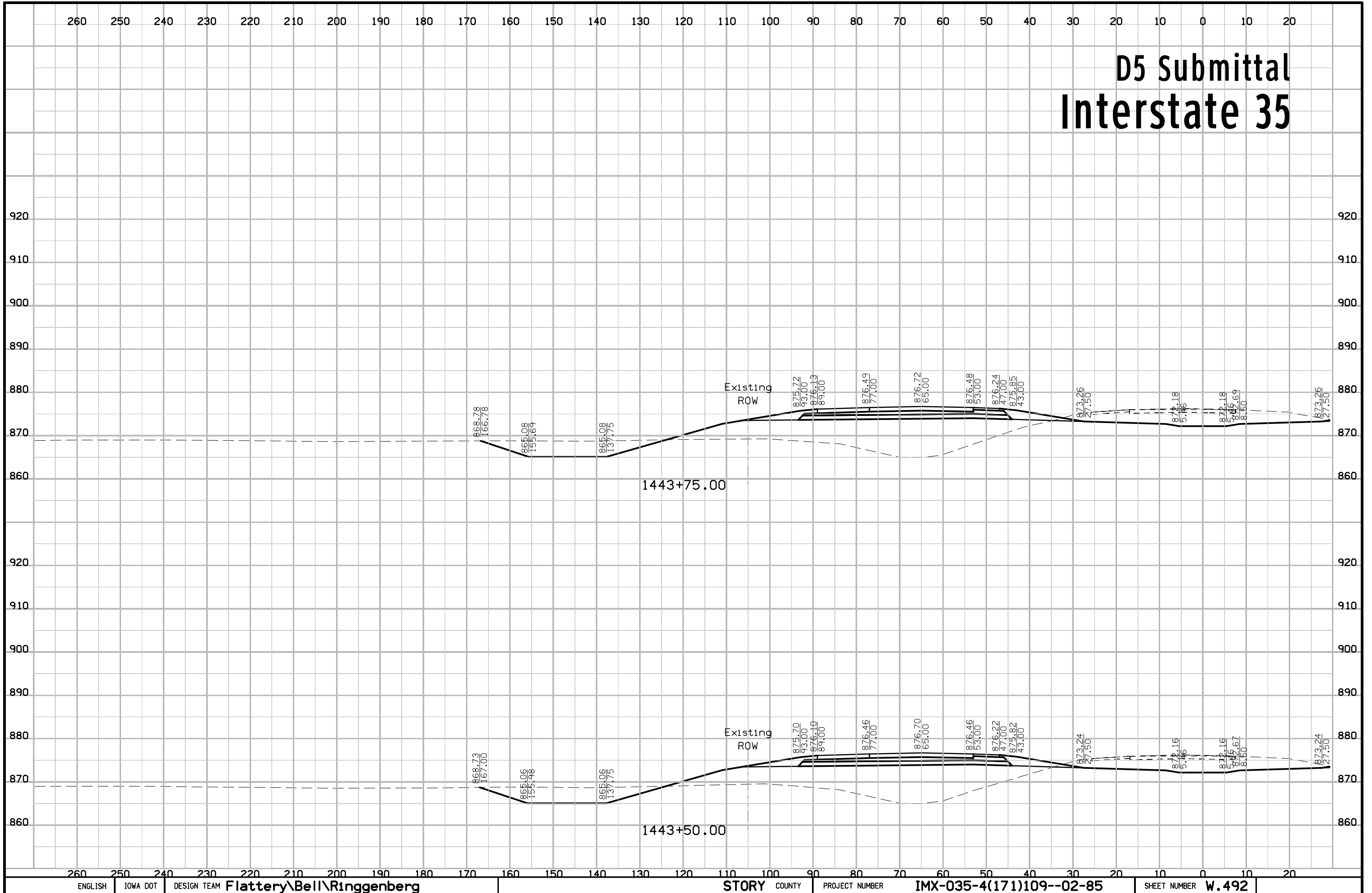




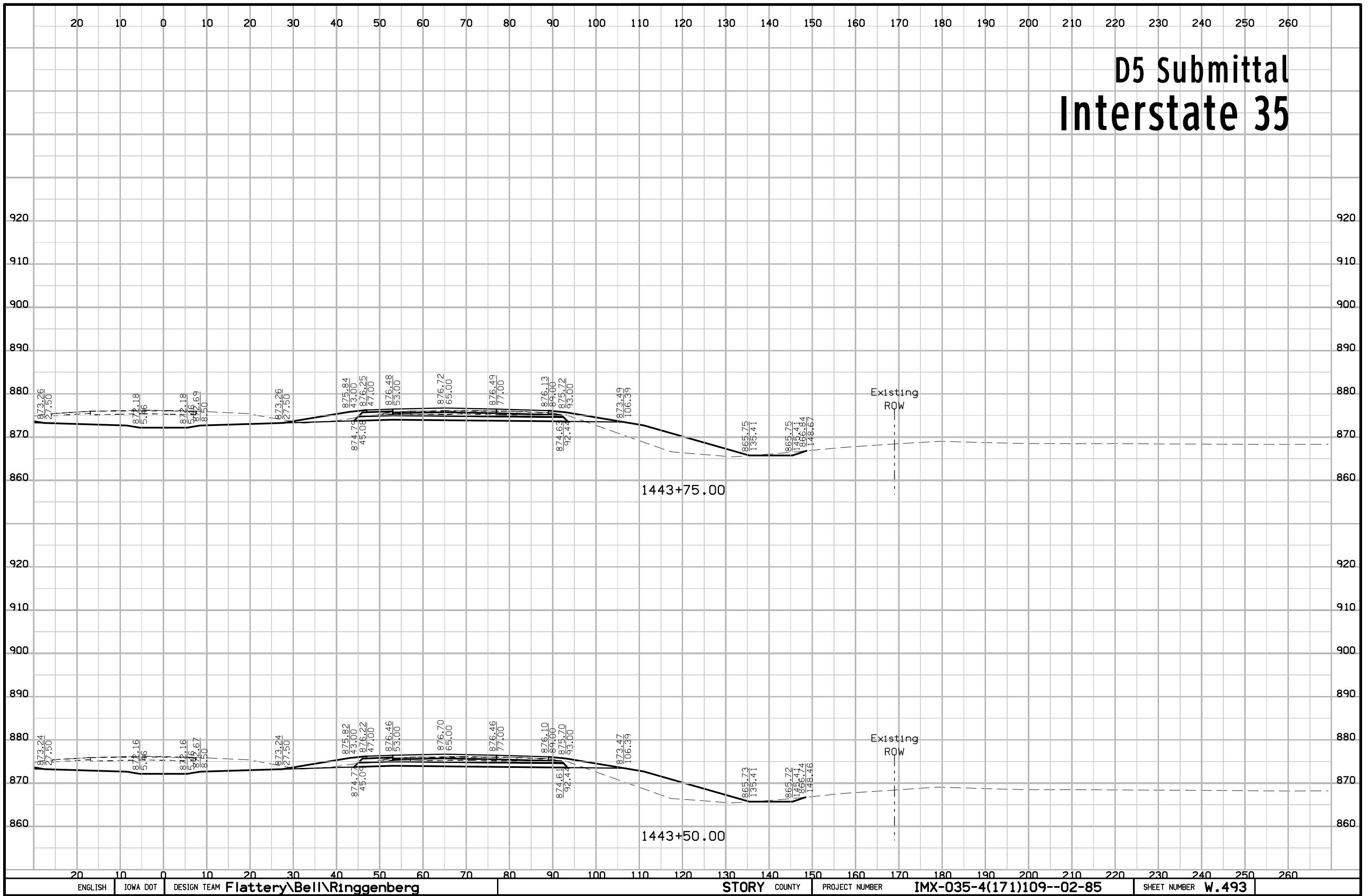
# D5 Submittal Interstate 35



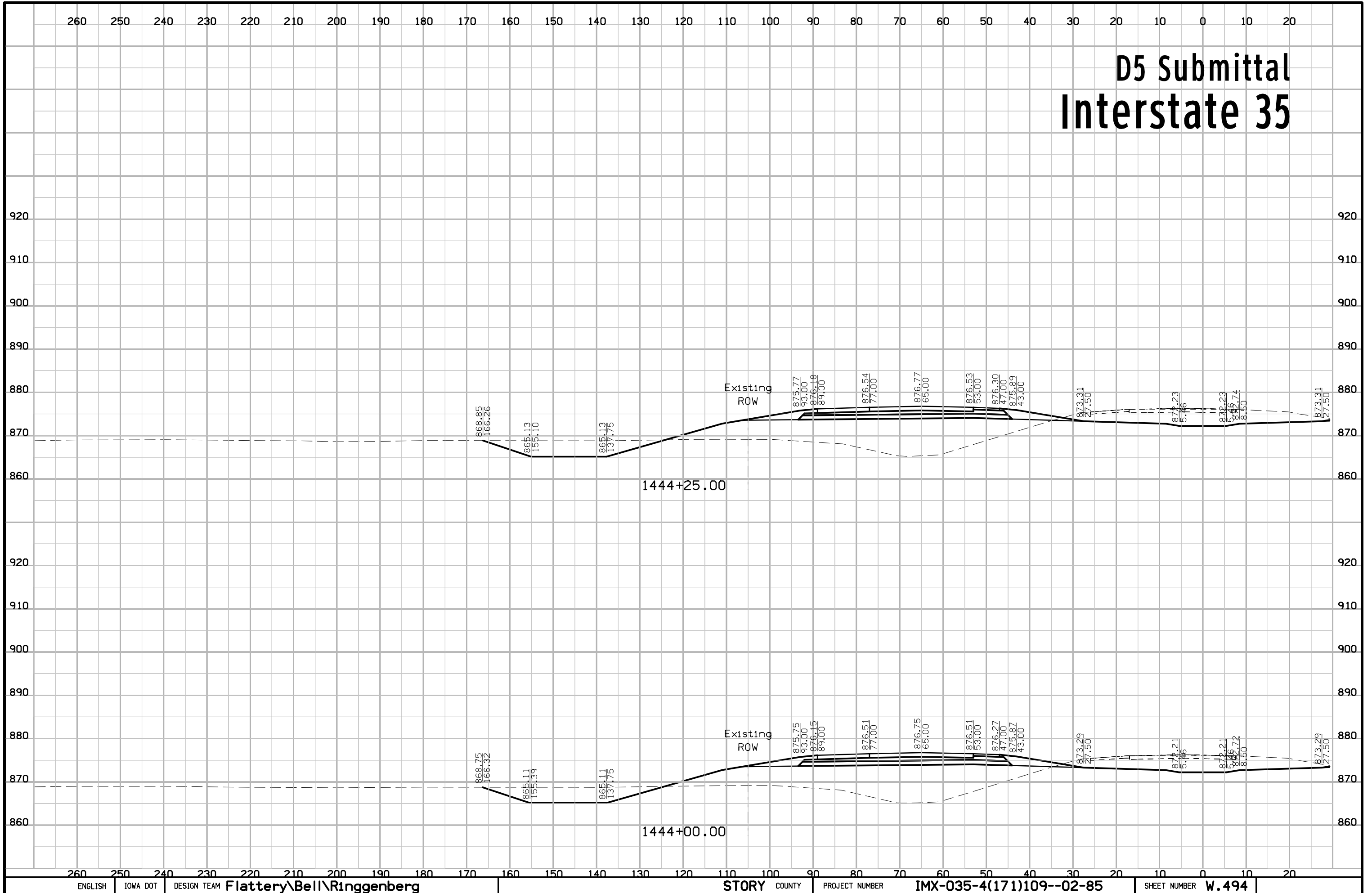
# D5 Submittal Interstate 35



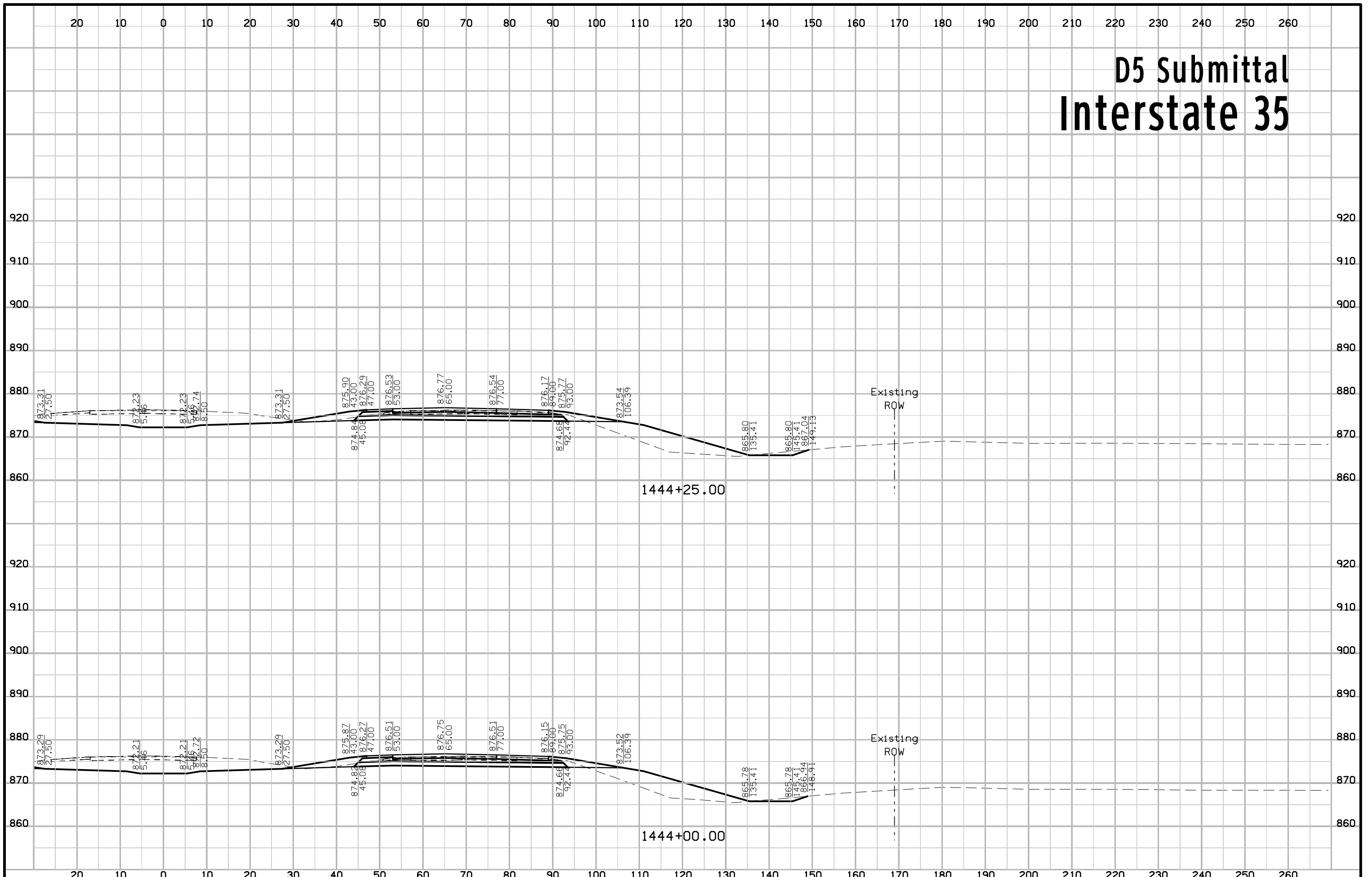
# D5 Submittal Interstate 35



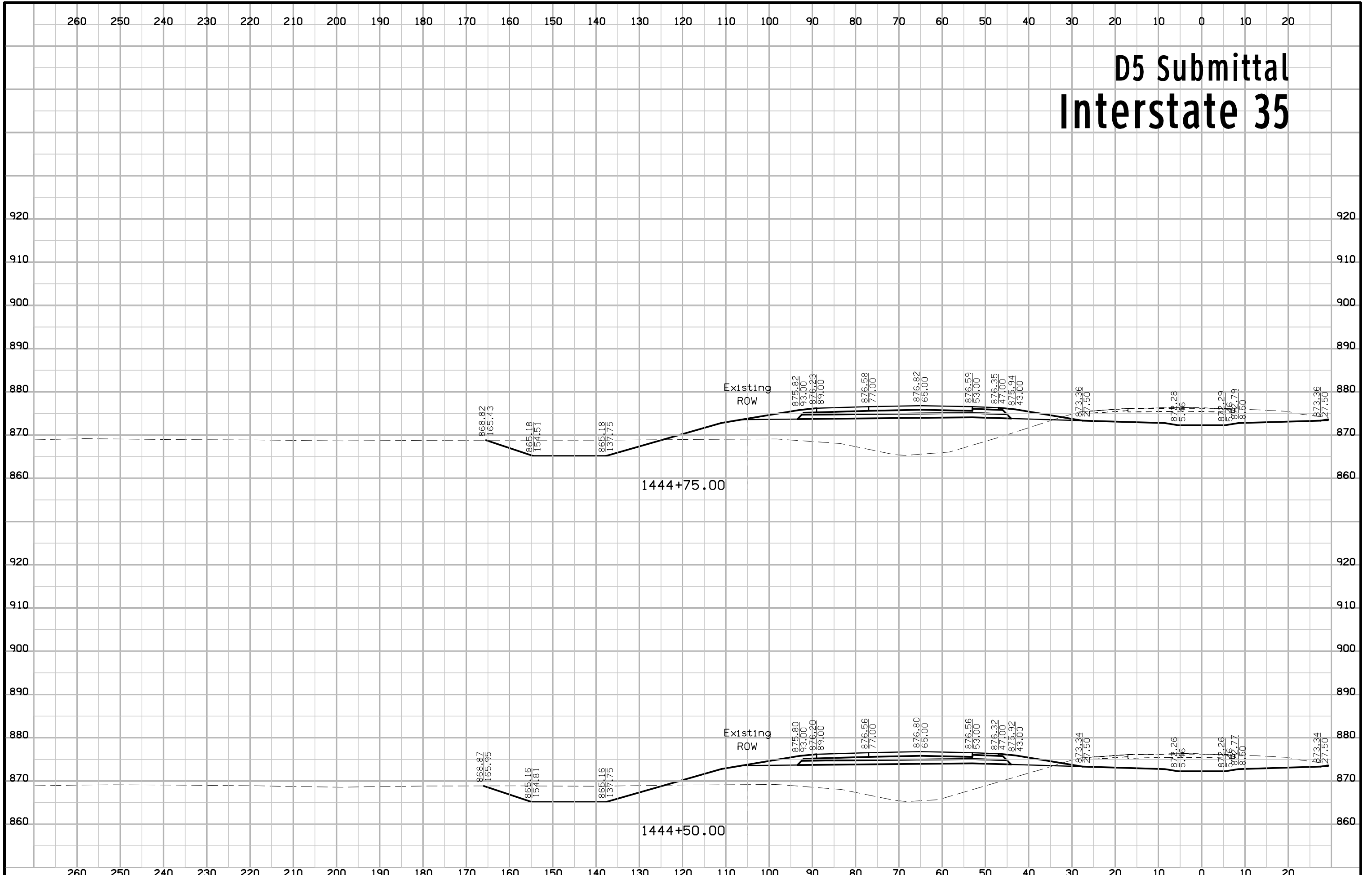
# D5 Submittal Interstate 35



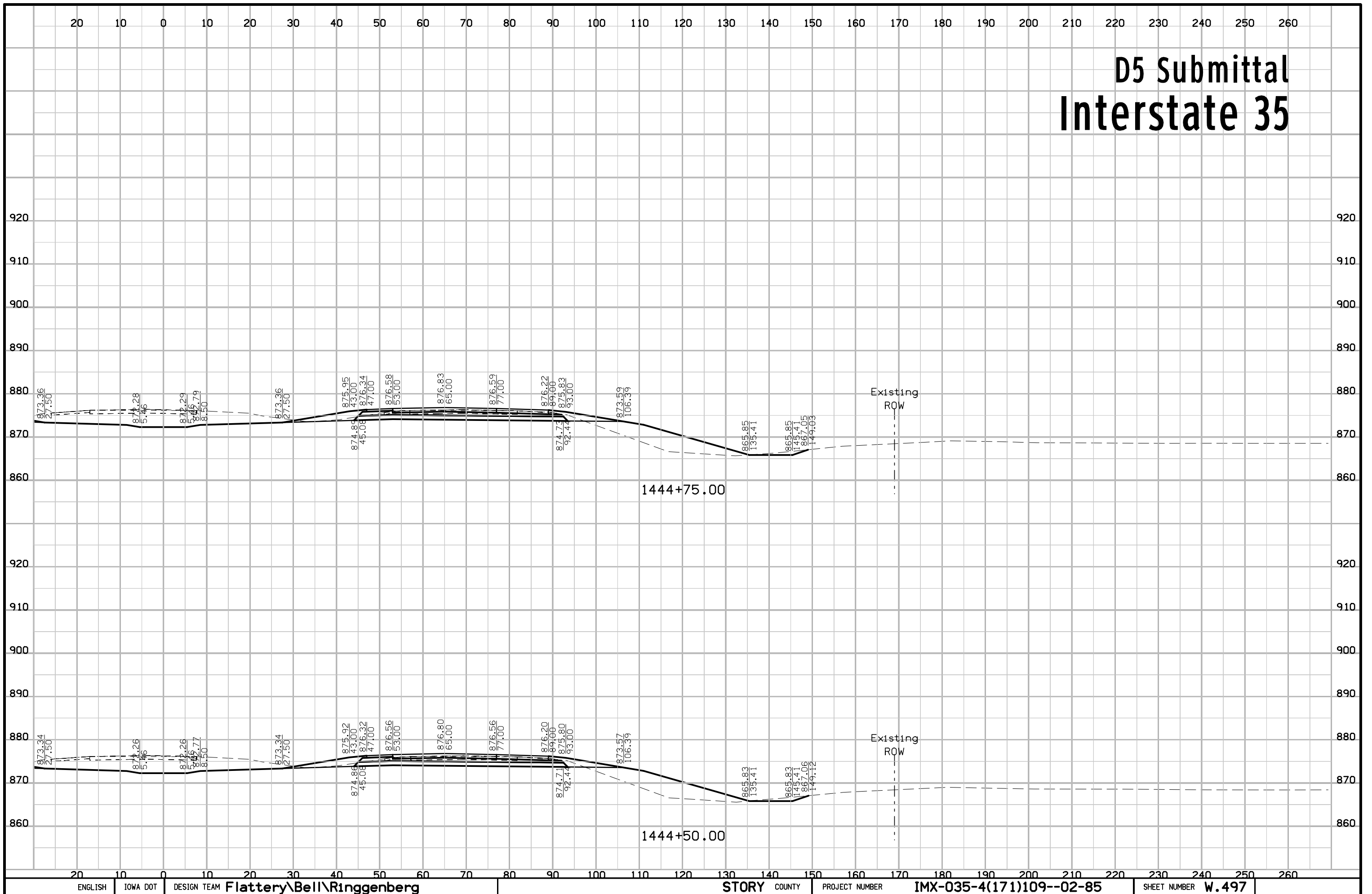
# D5 Submittal Interstate 35



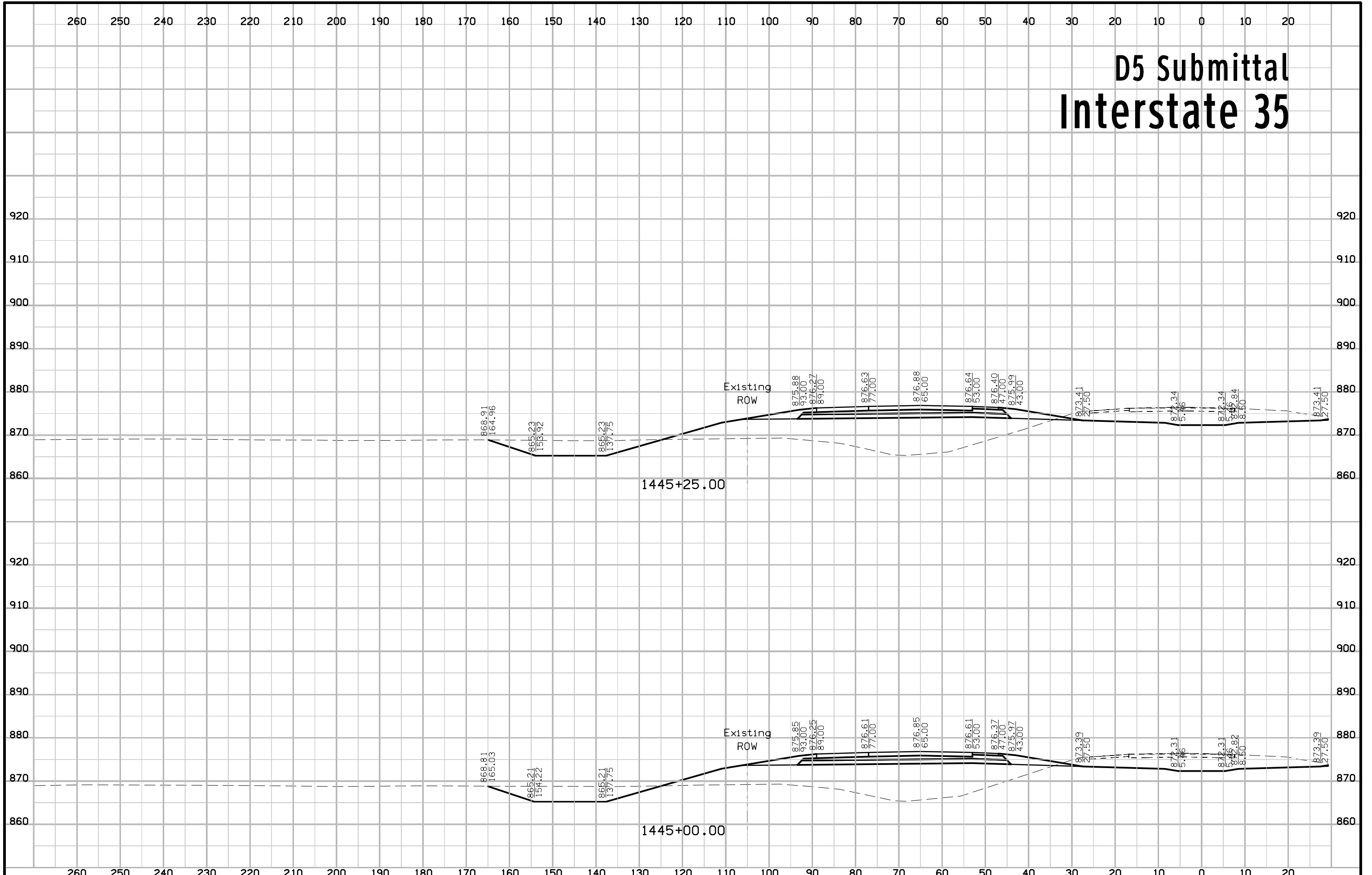
# D5 Submittal Interstate 35



# D5 Submittal Interstate 35

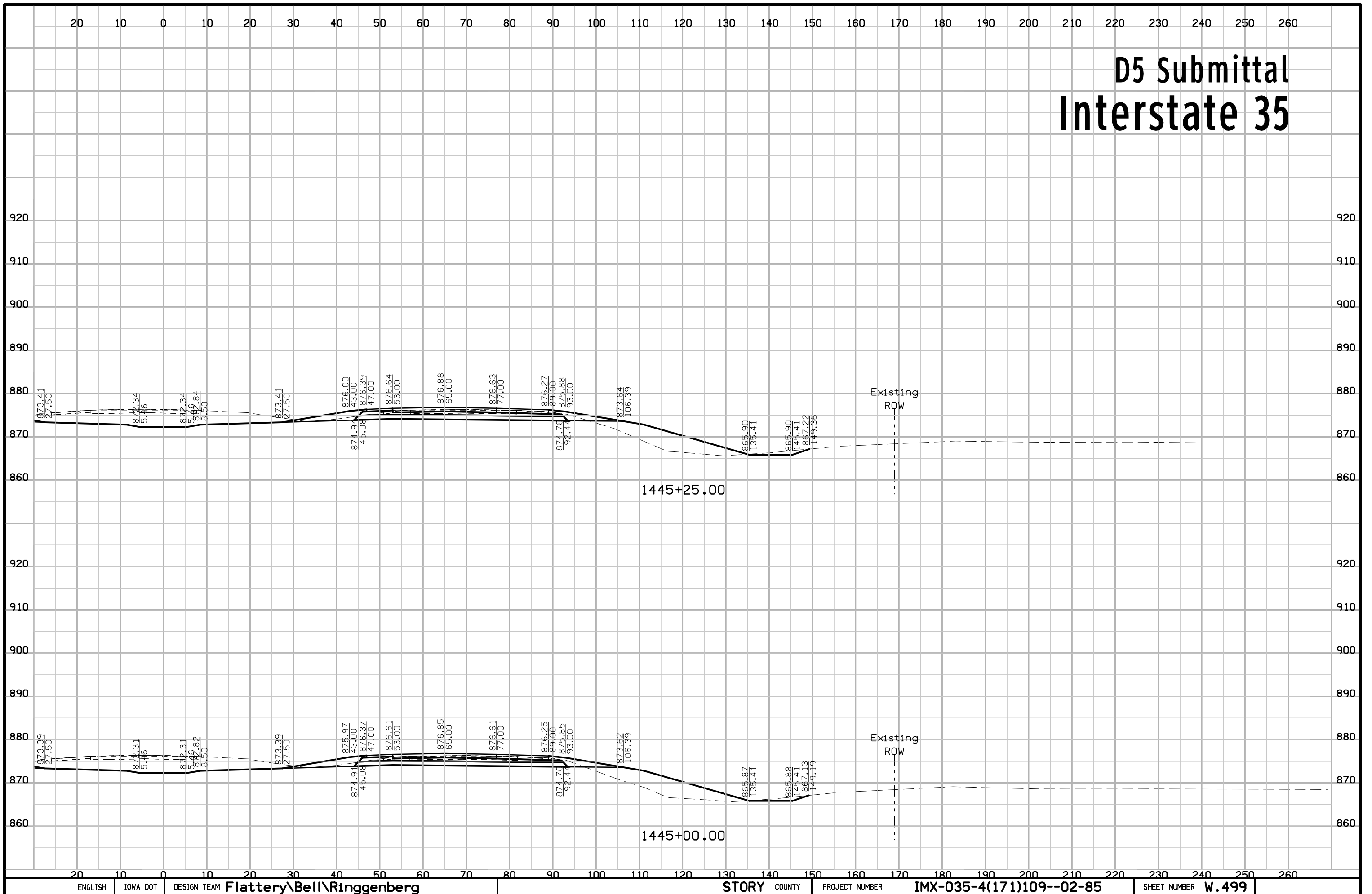


# D5 Submittal Interstate 35

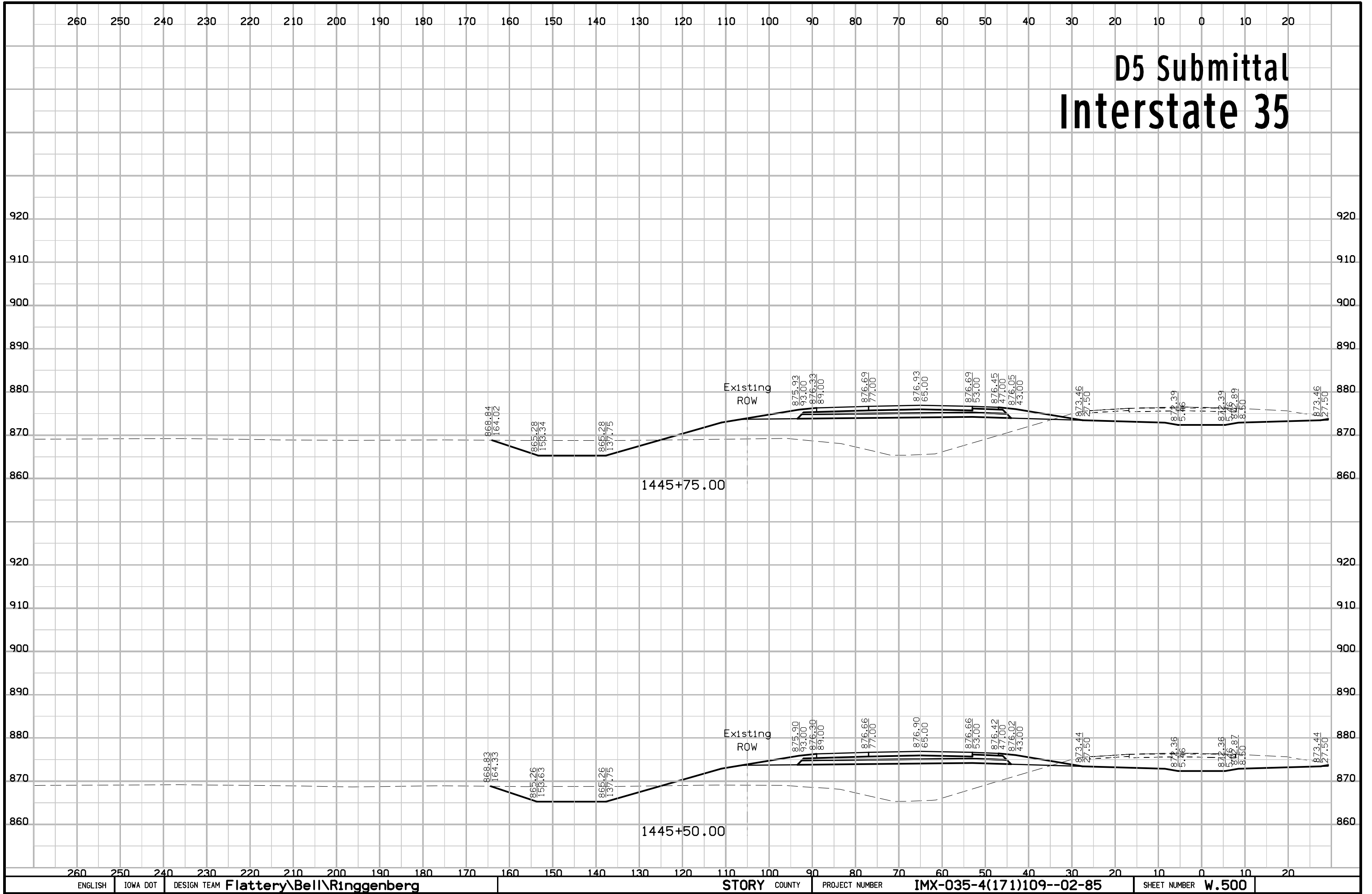




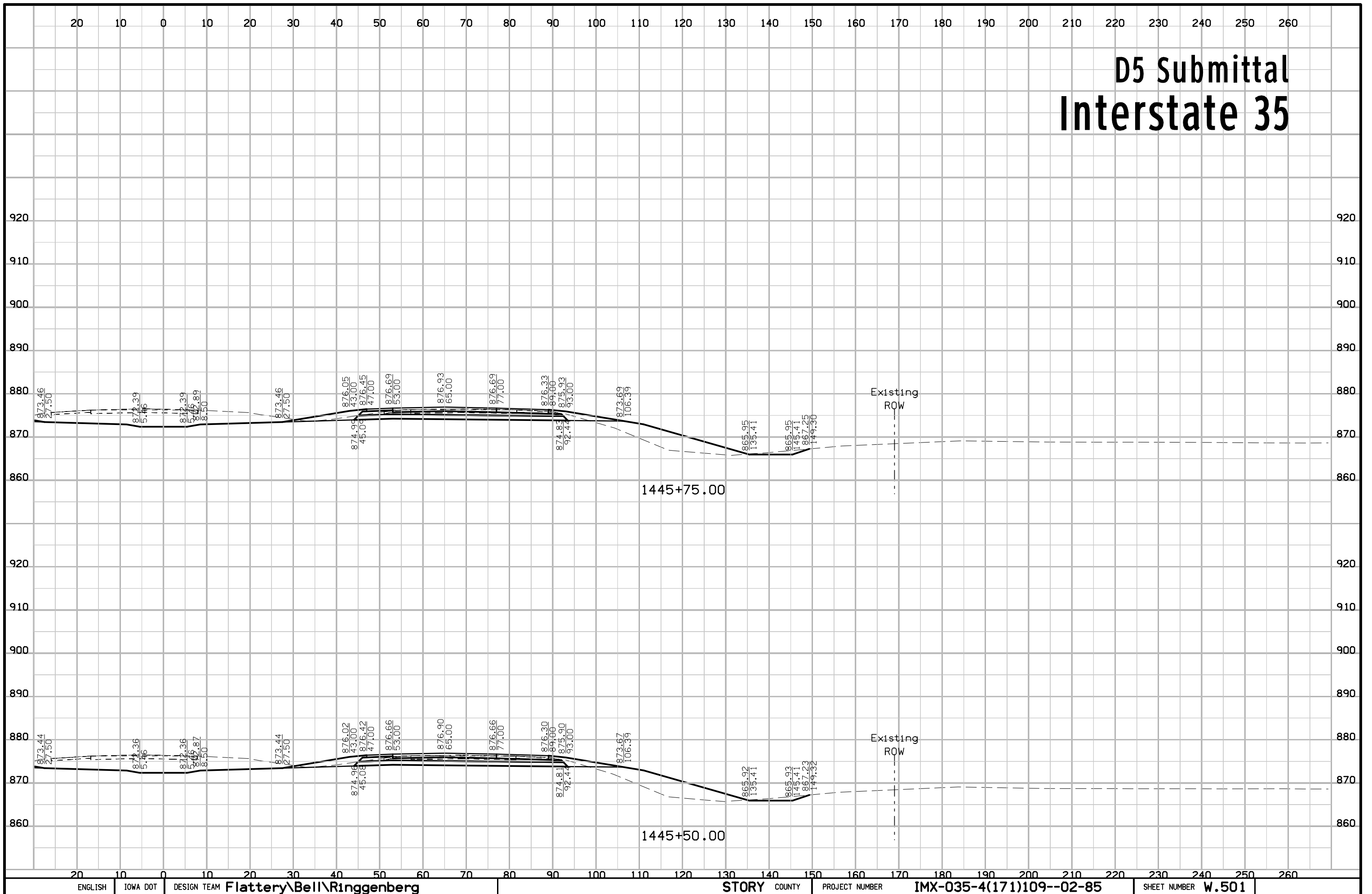
# D5 Submittal Interstate 35



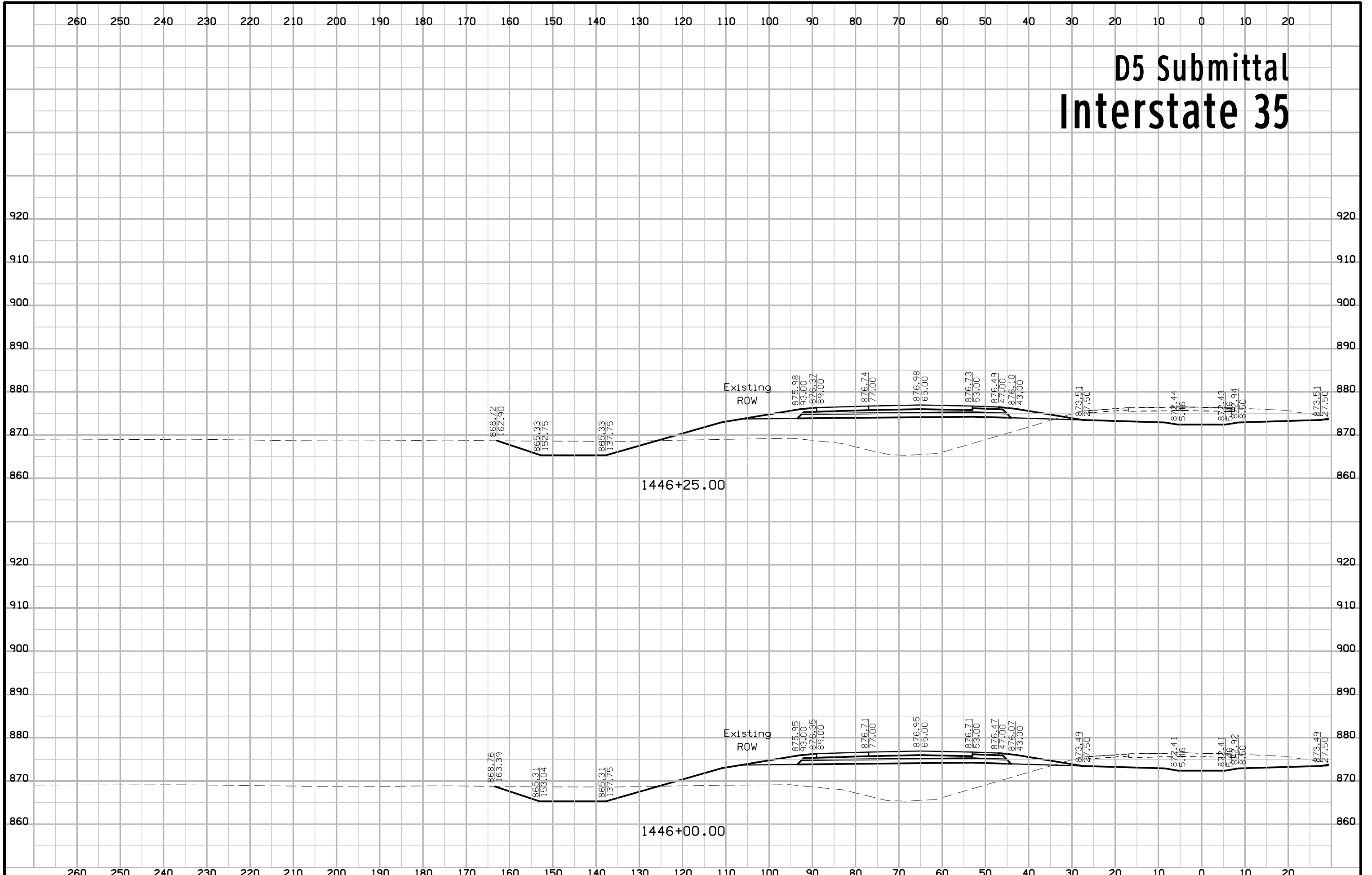
# D5 Submittal Interstate 35



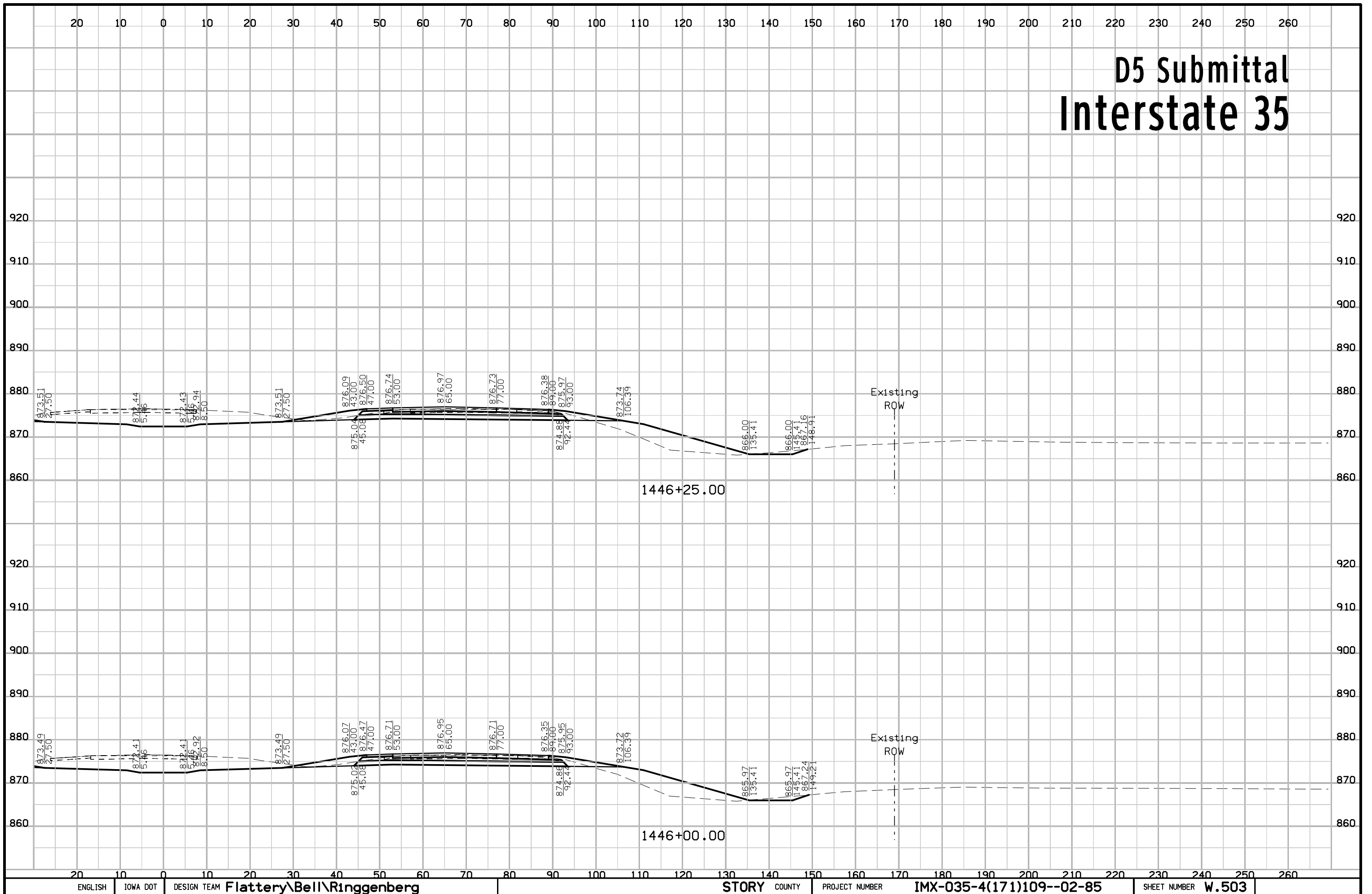
# D5 Submittal Interstate 35



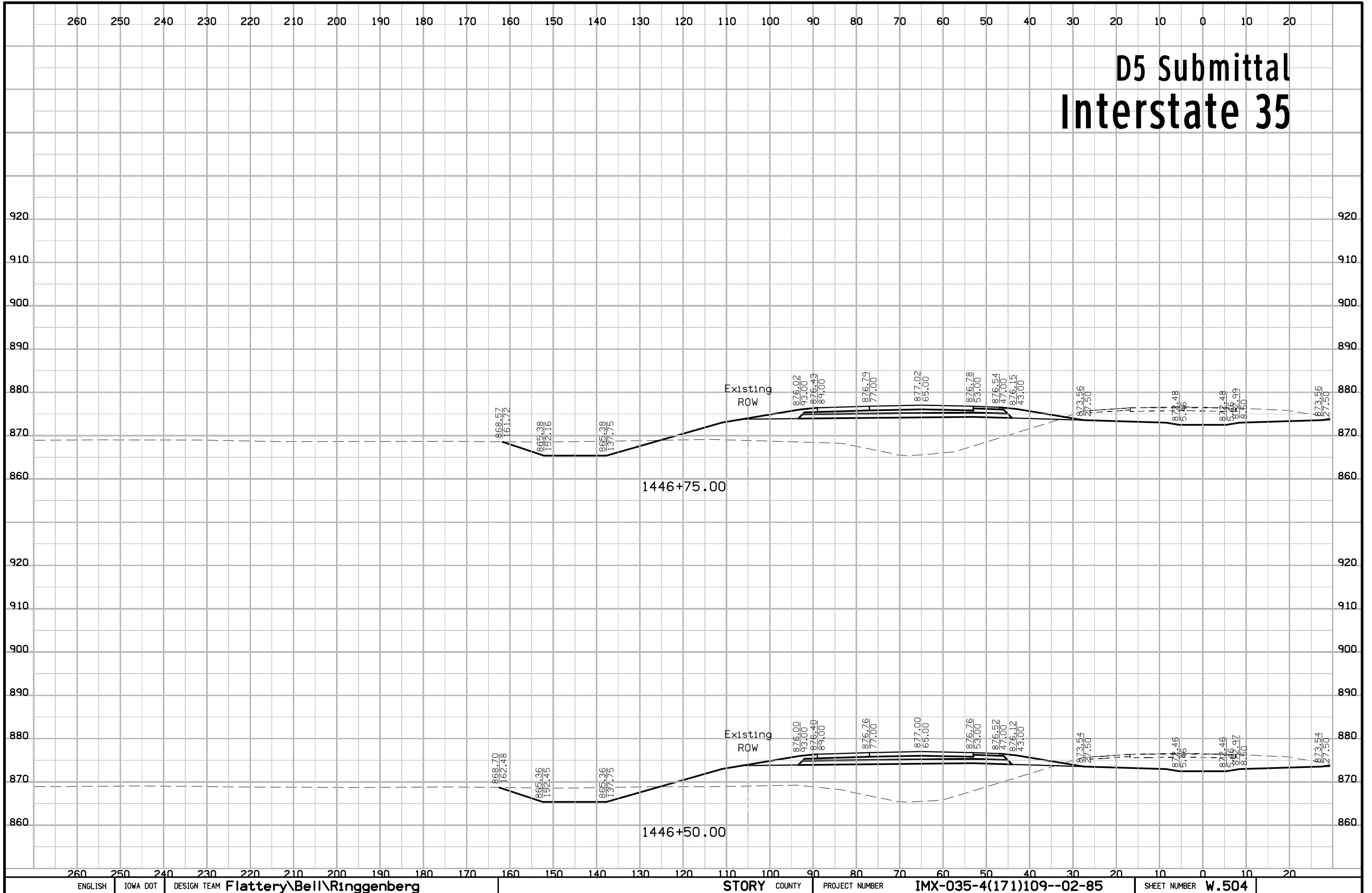
# D5 Submittal Interstate 35



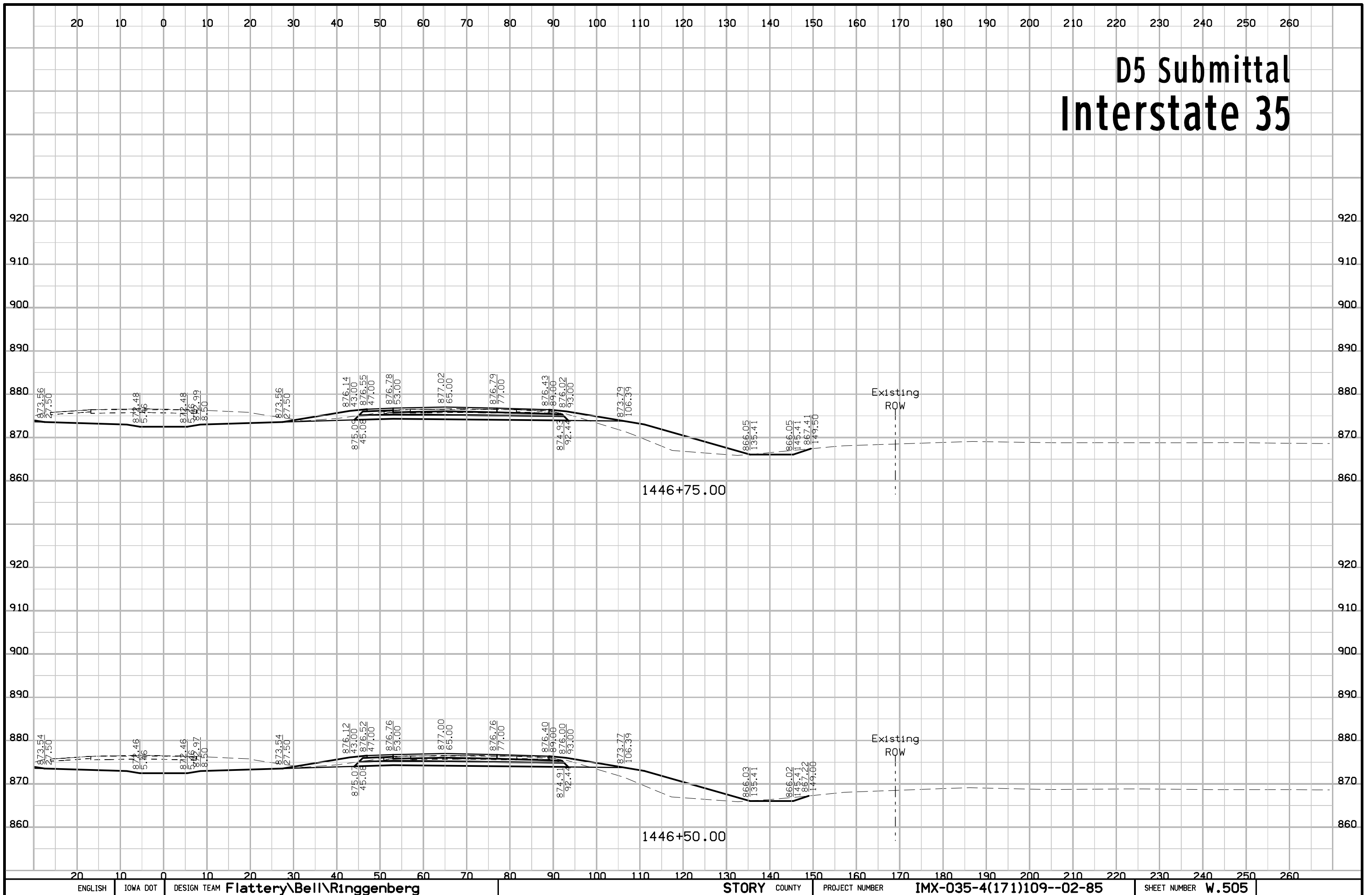
# D5 Submittal Interstate 35



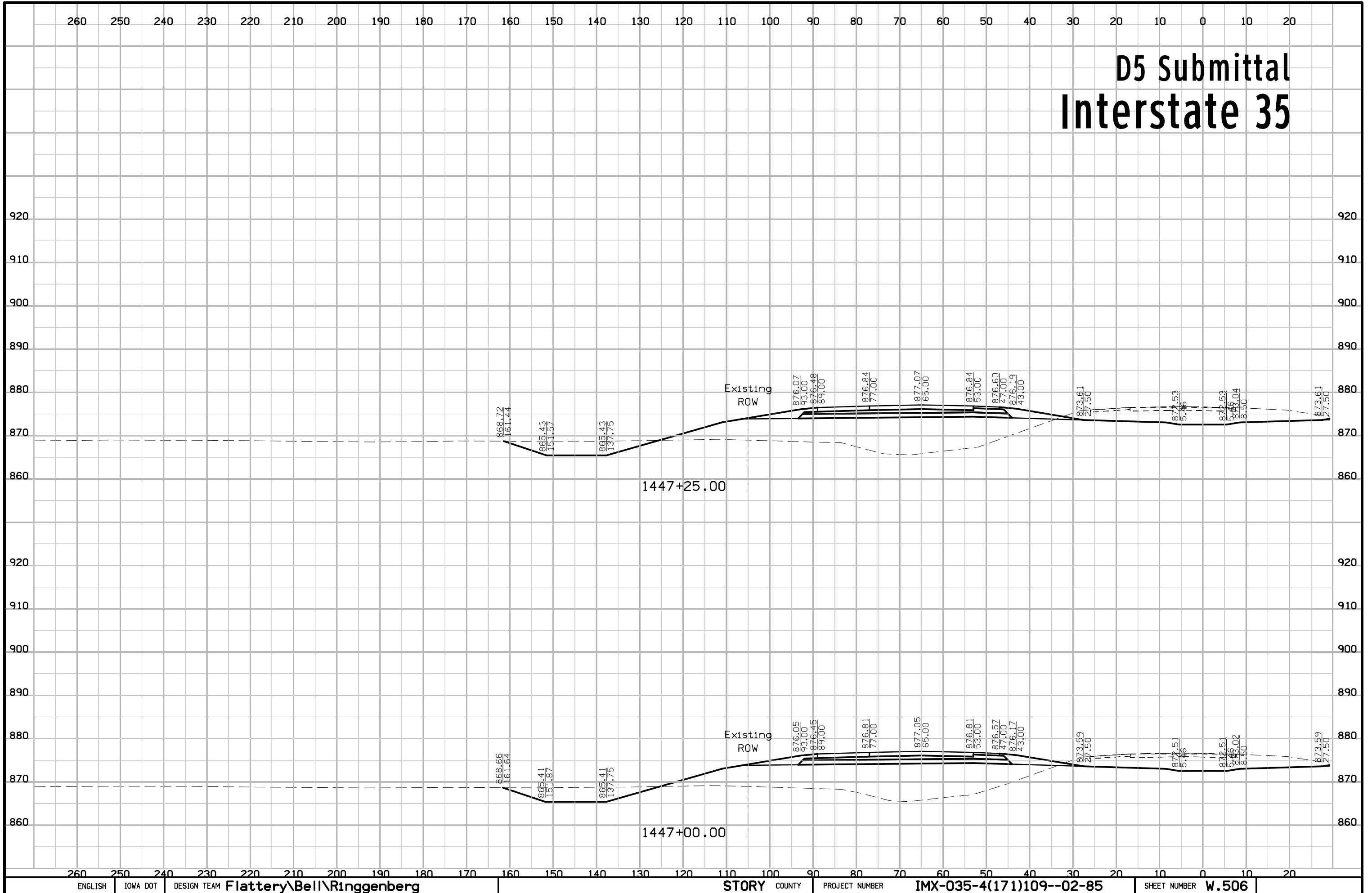
# D5 Submittal Interstate 35



# D5 Submittal Interstate 35

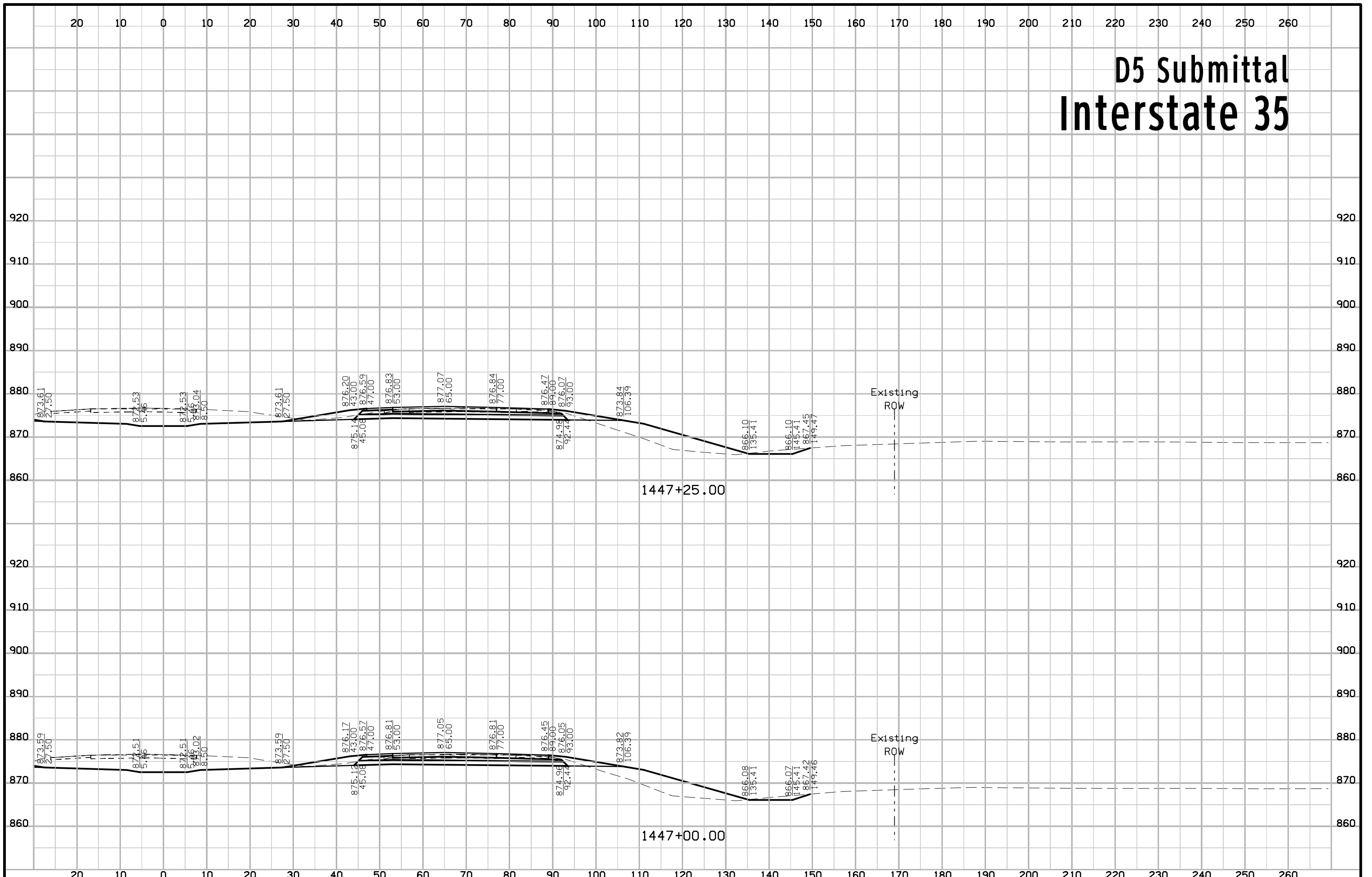


# D5 Submittal Interstate 35

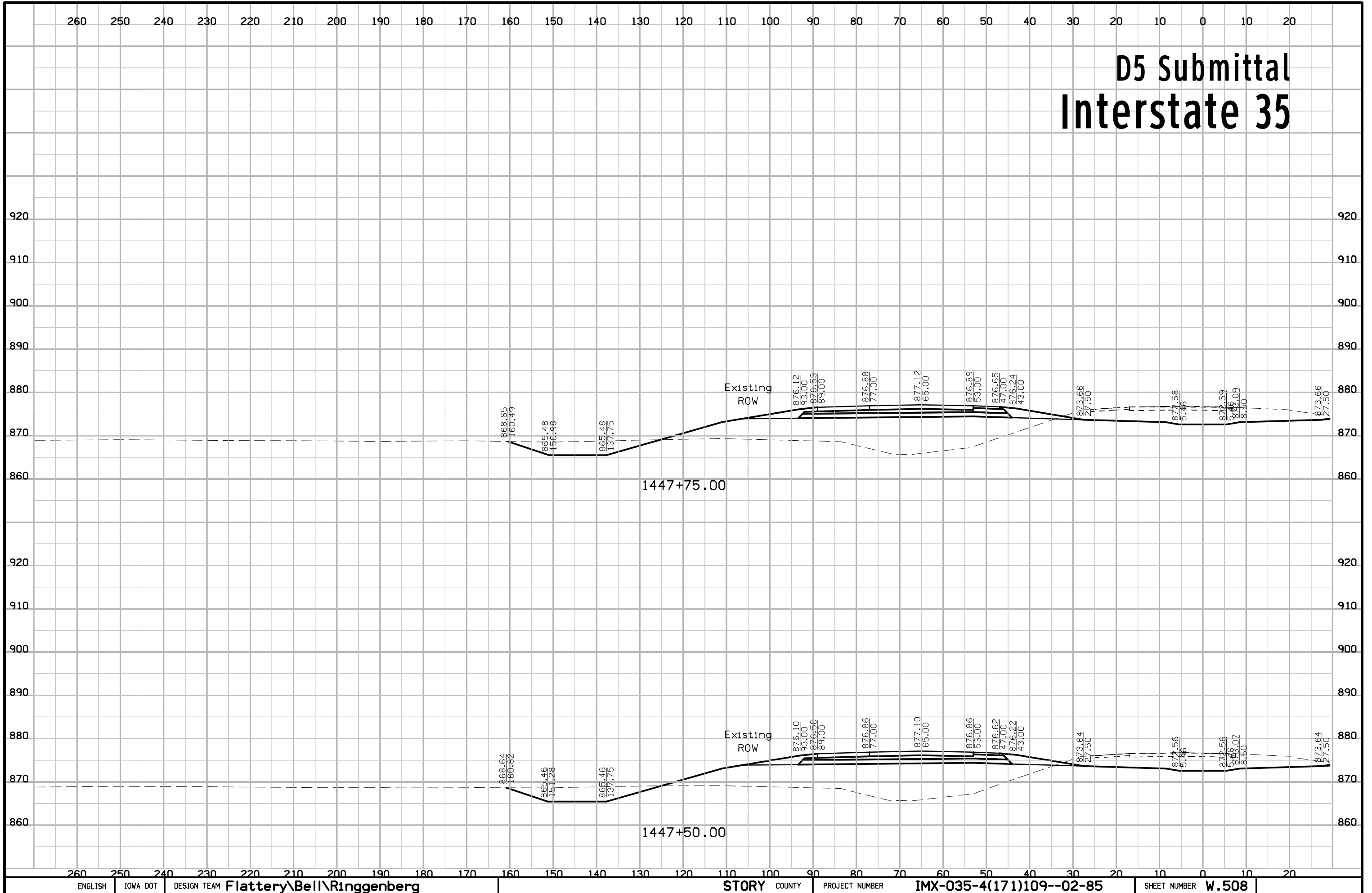




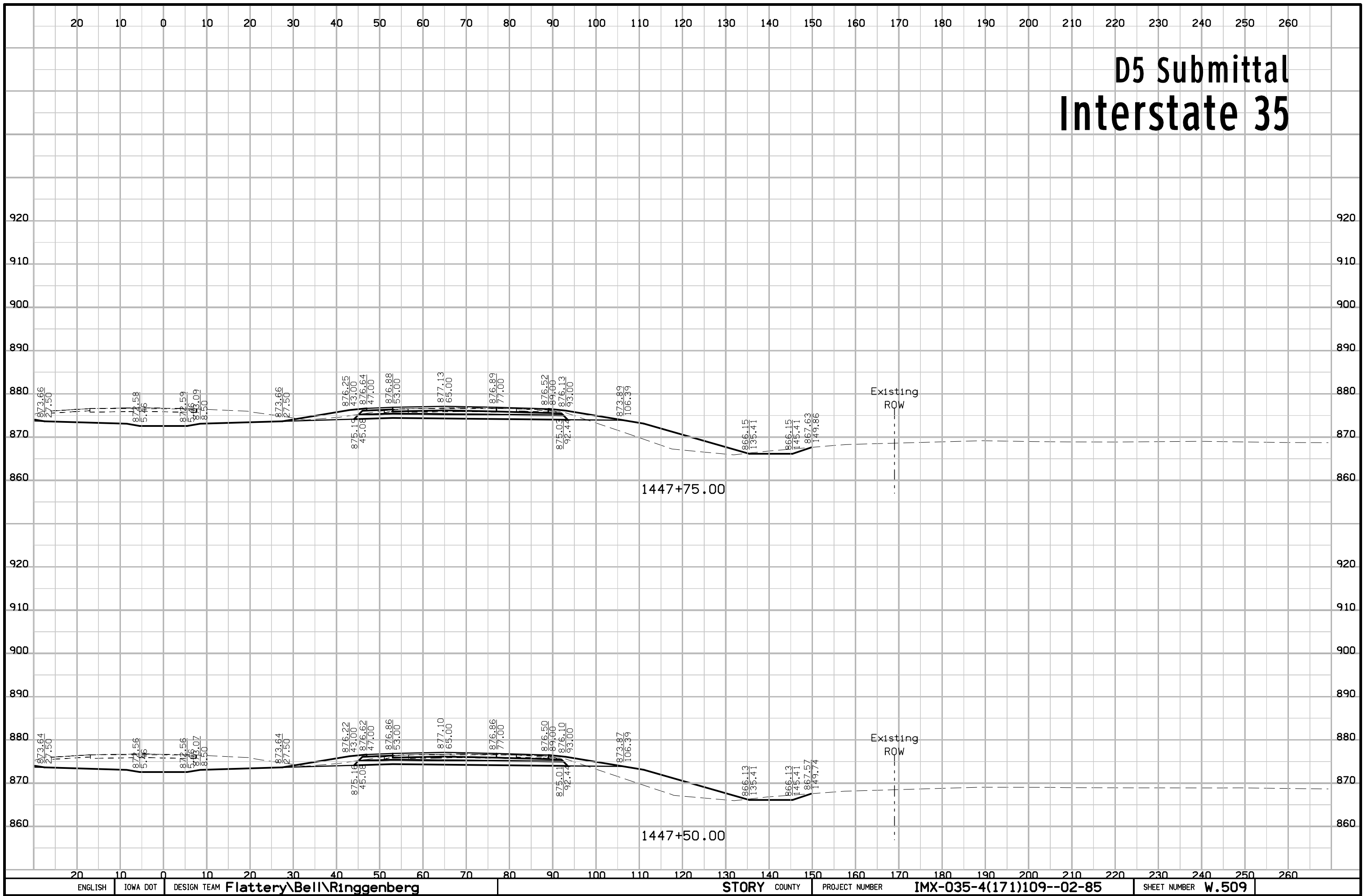
# D5 Submittal Interstate 35



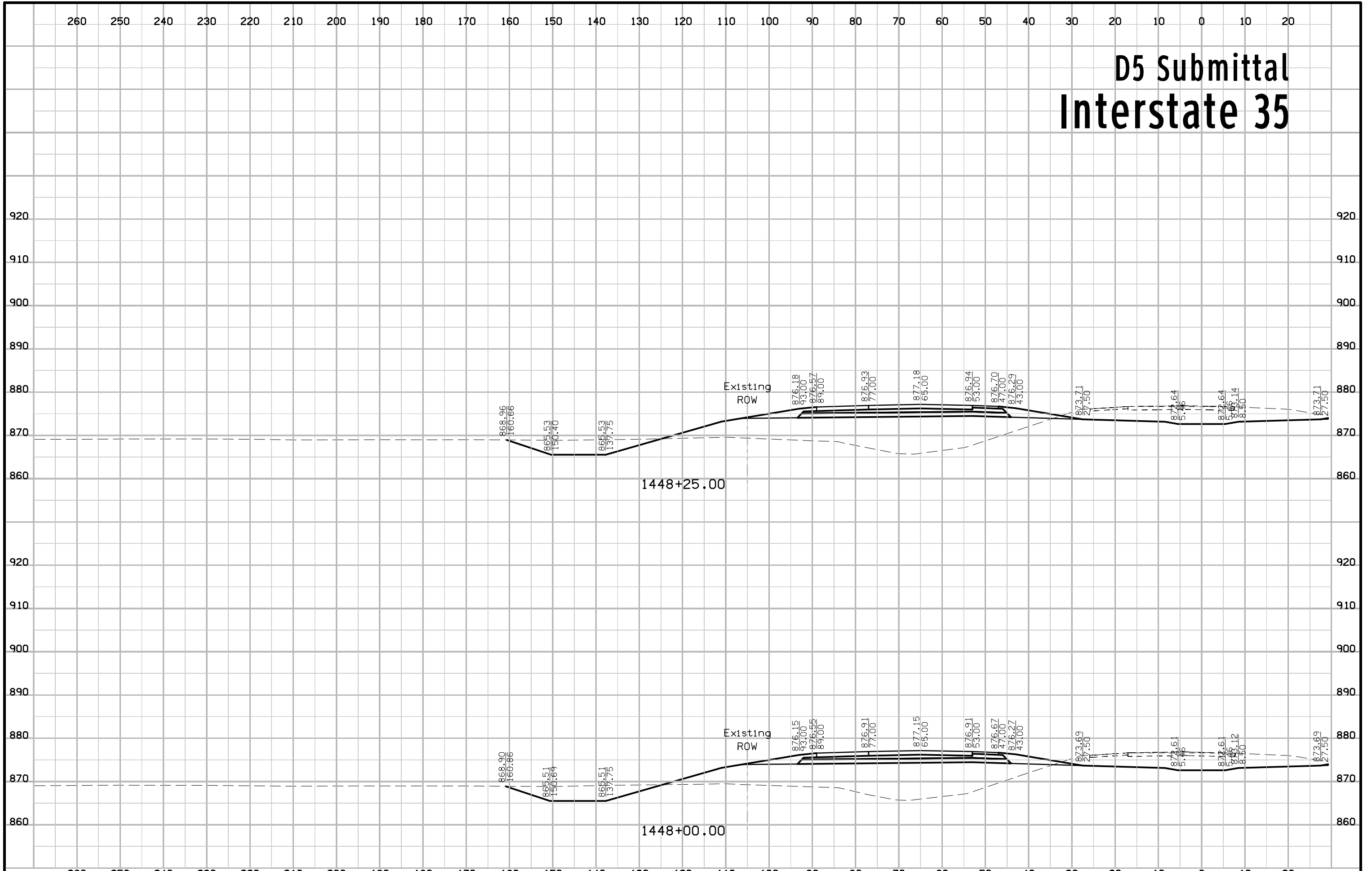
# D5 Submittal Interstate 35



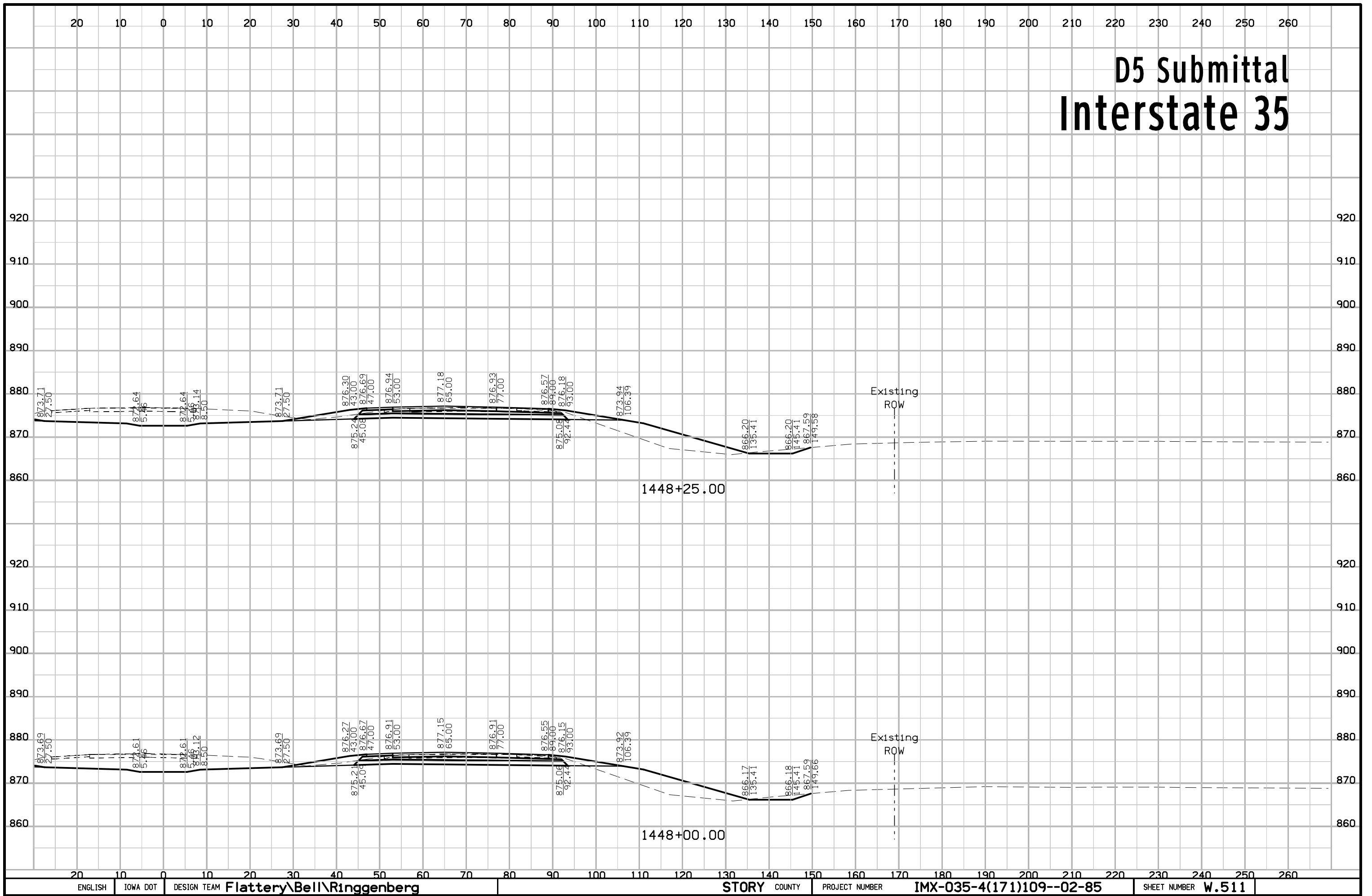
# D5 Submittal Interstate 35



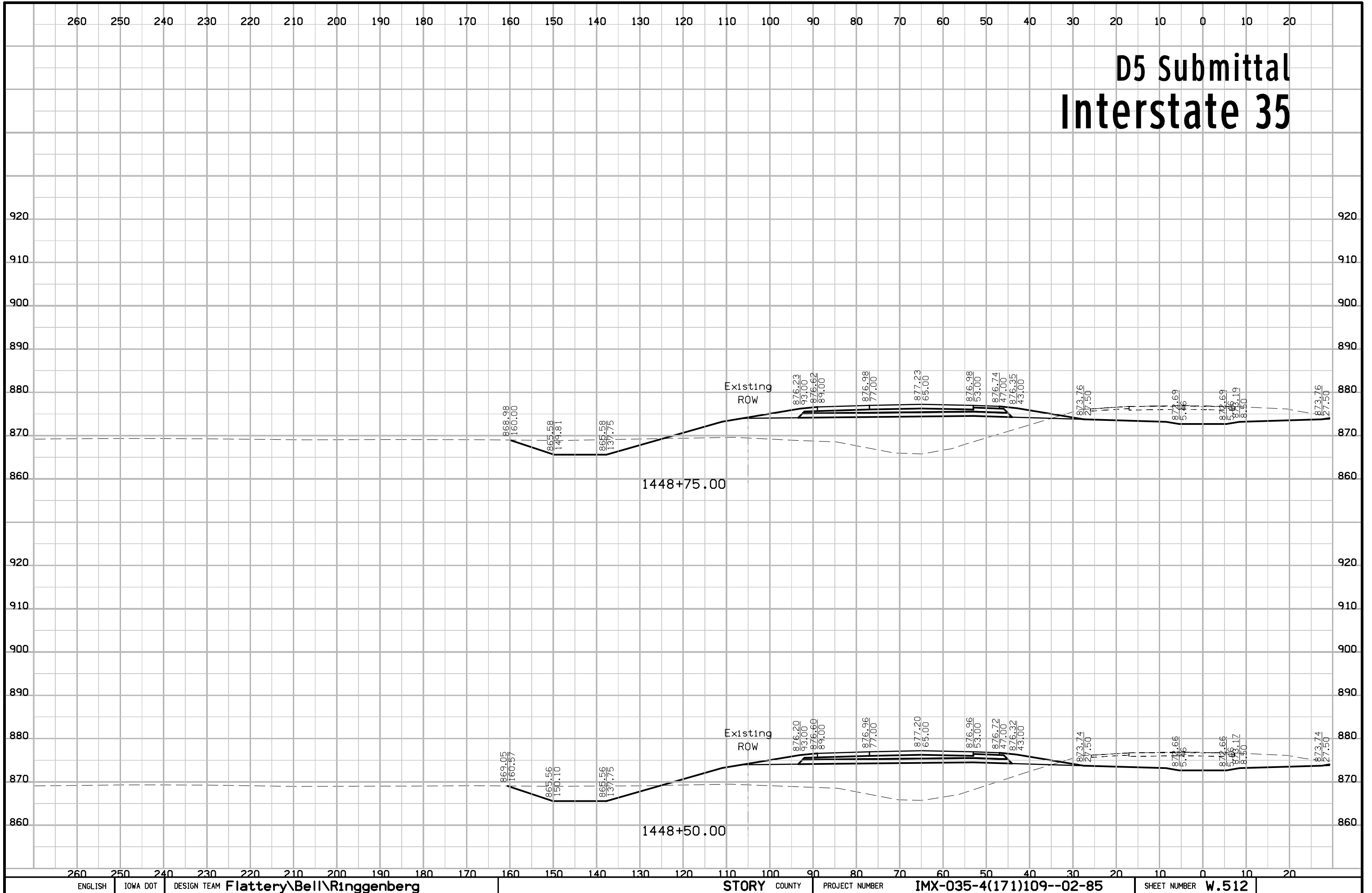
# D5 Submittal Interstate 35



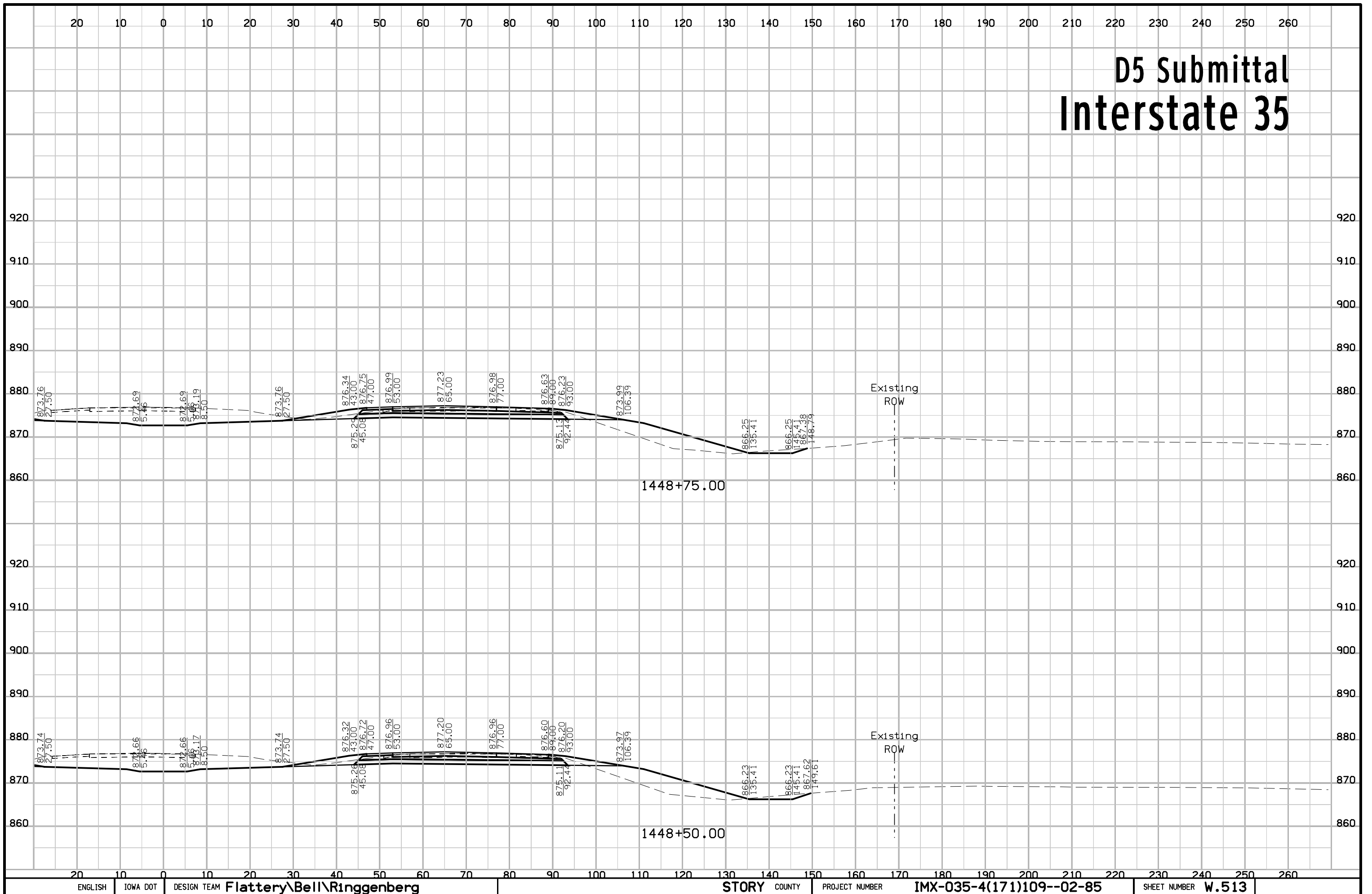
# D5 Submittal Interstate 35



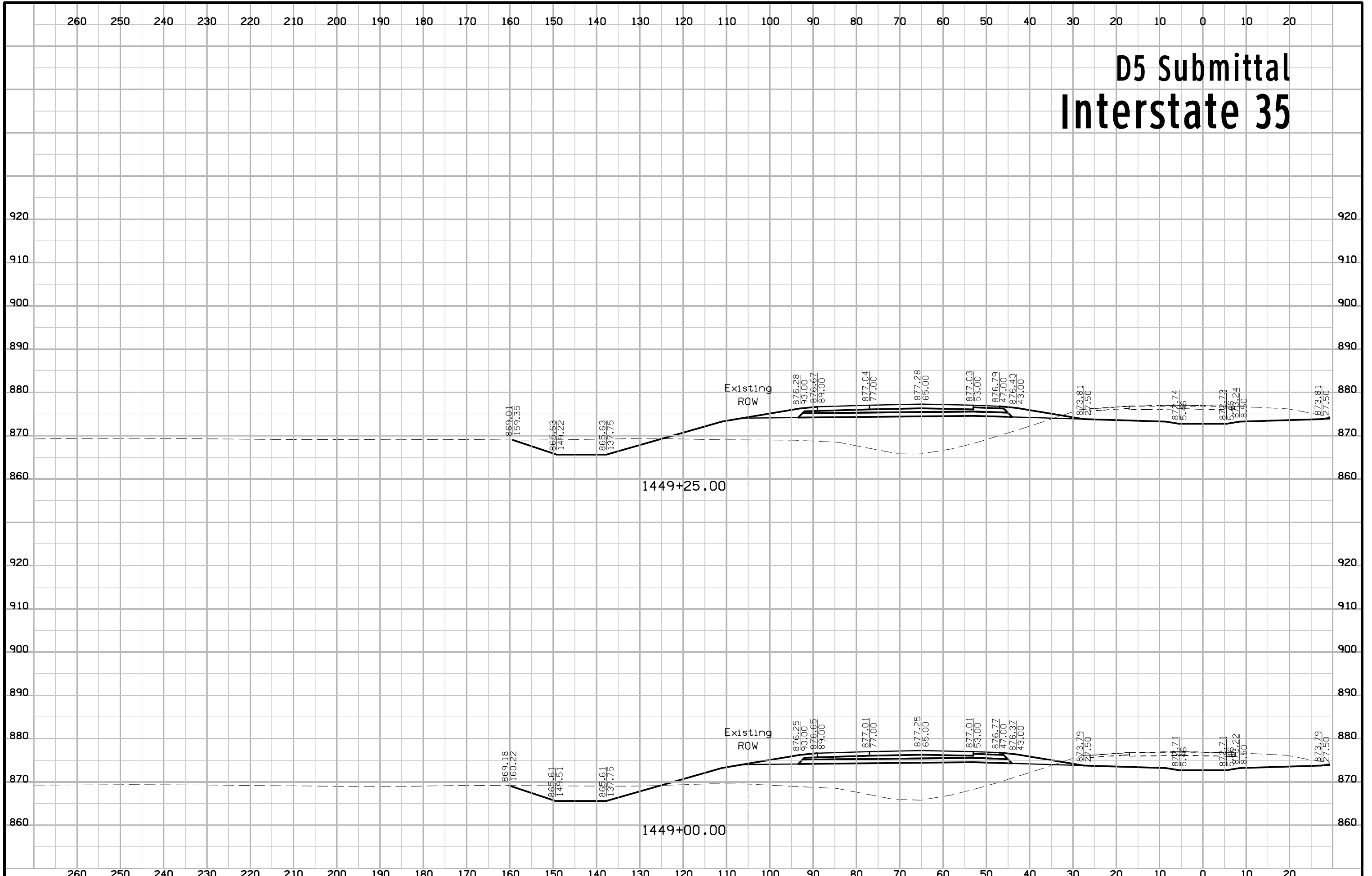
# D5 Submittal Interstate 35



# D5 Submittal Interstate 35

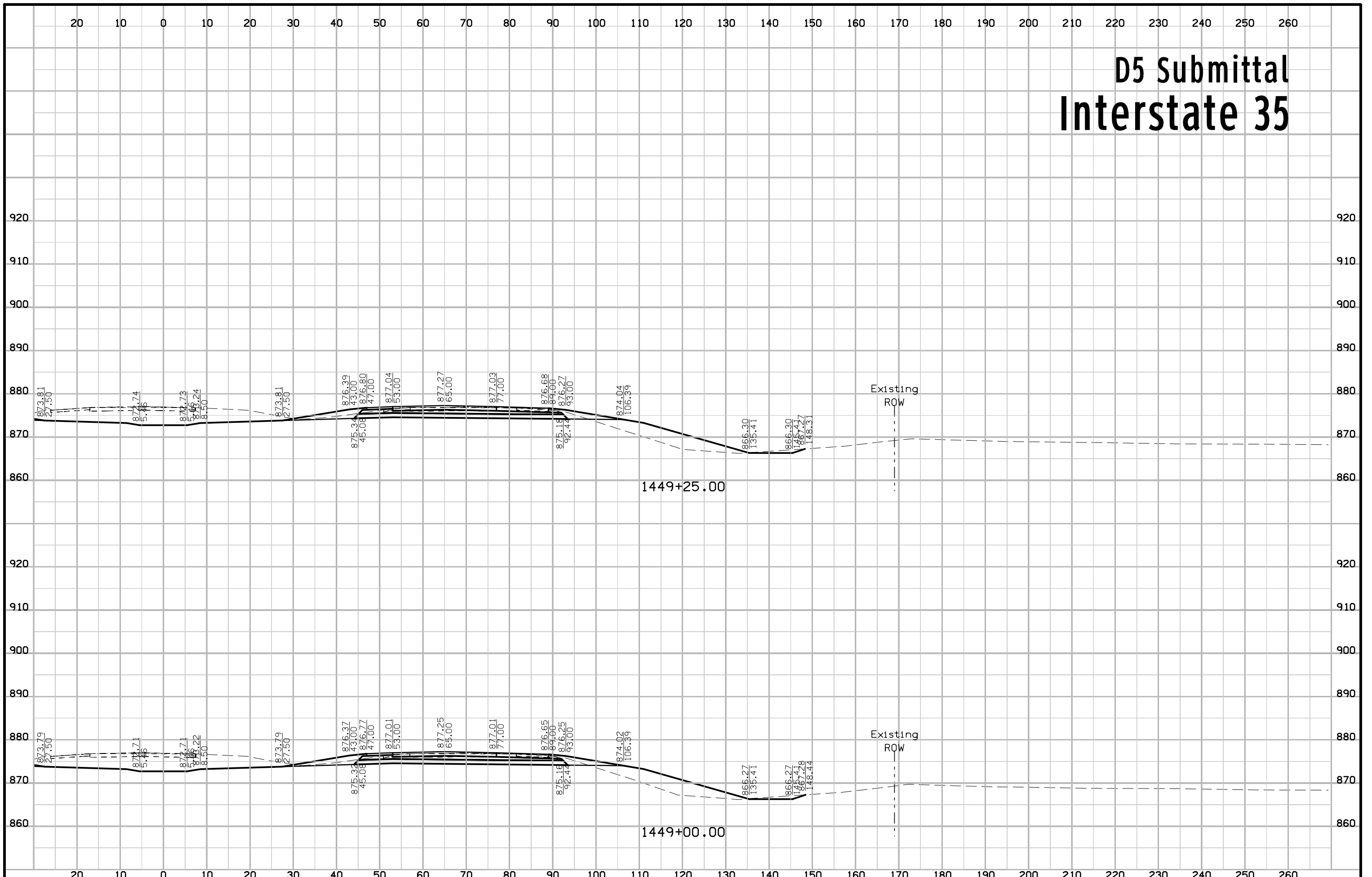


# D5 Submittal Interstate 35

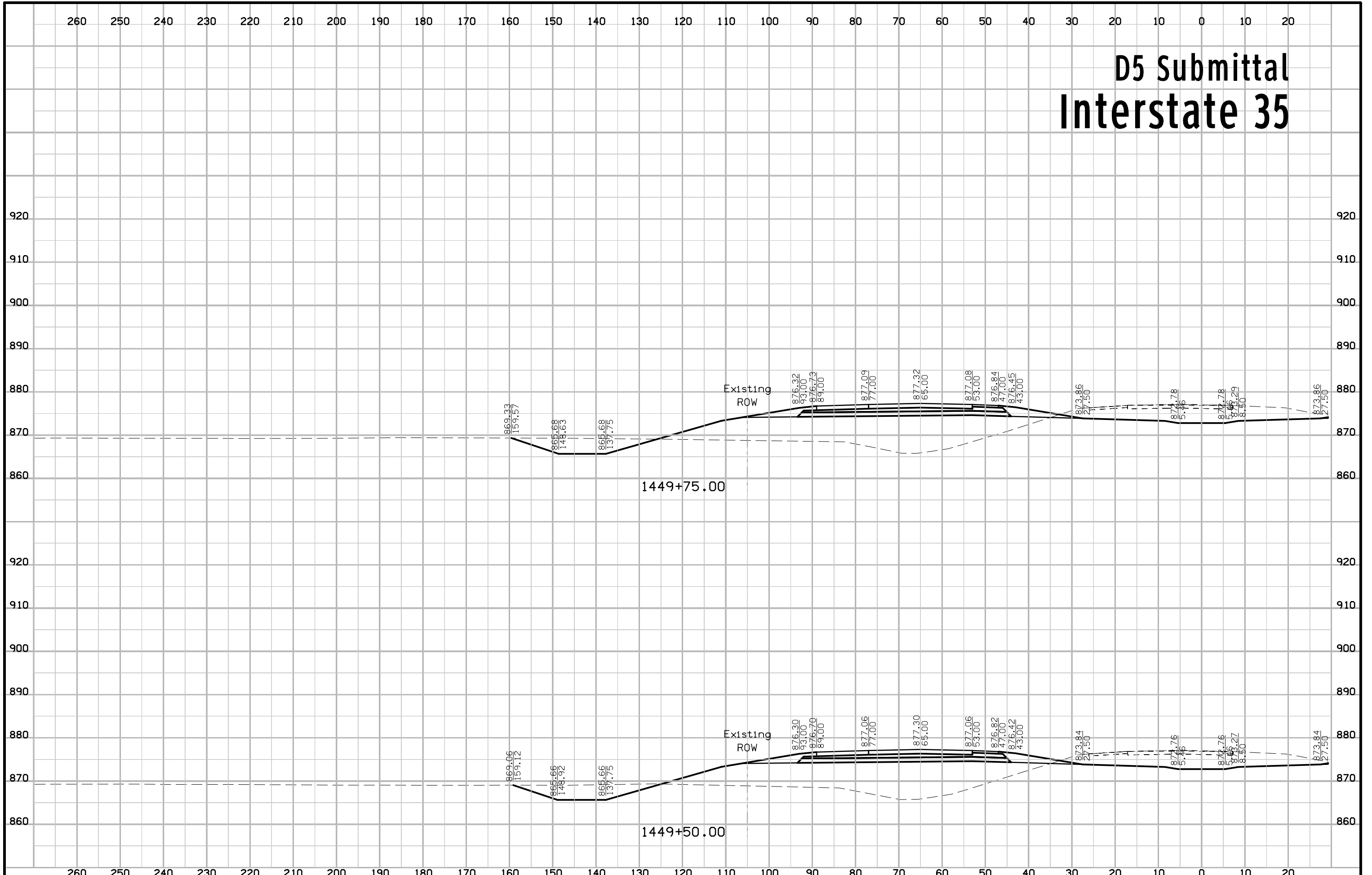




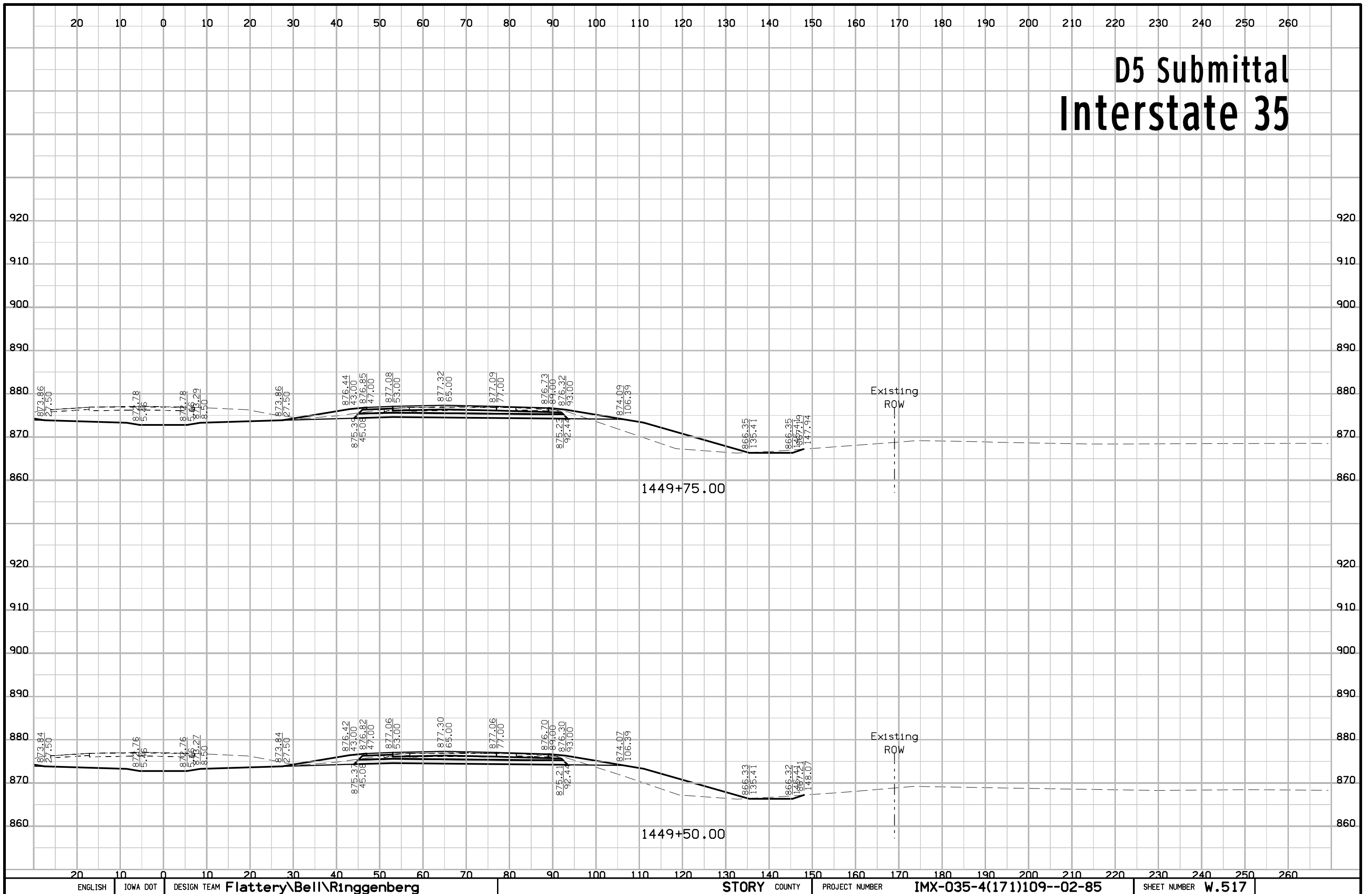
# D5 Submittal Interstate 35



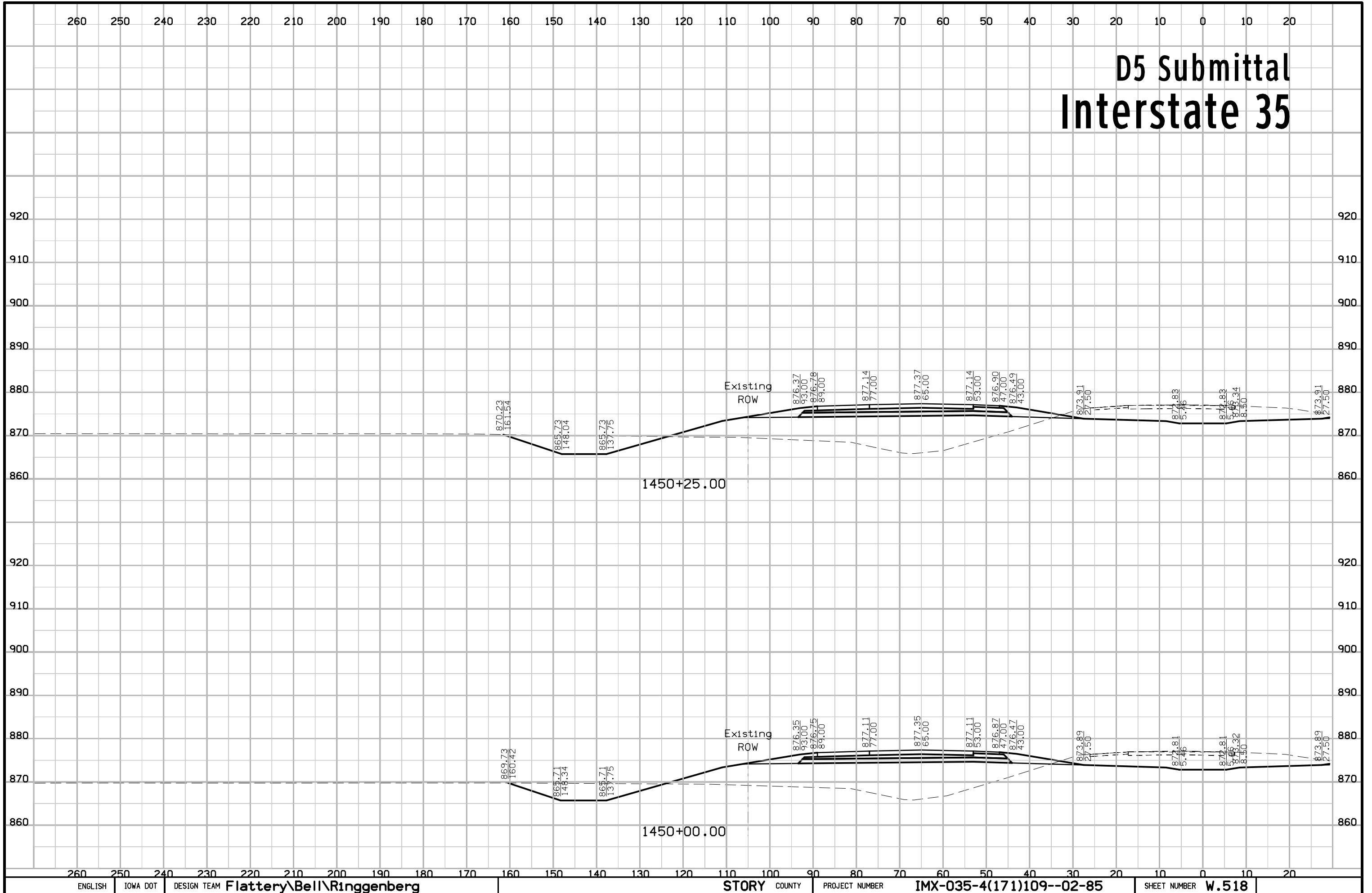
# D5 Submittal Interstate 35



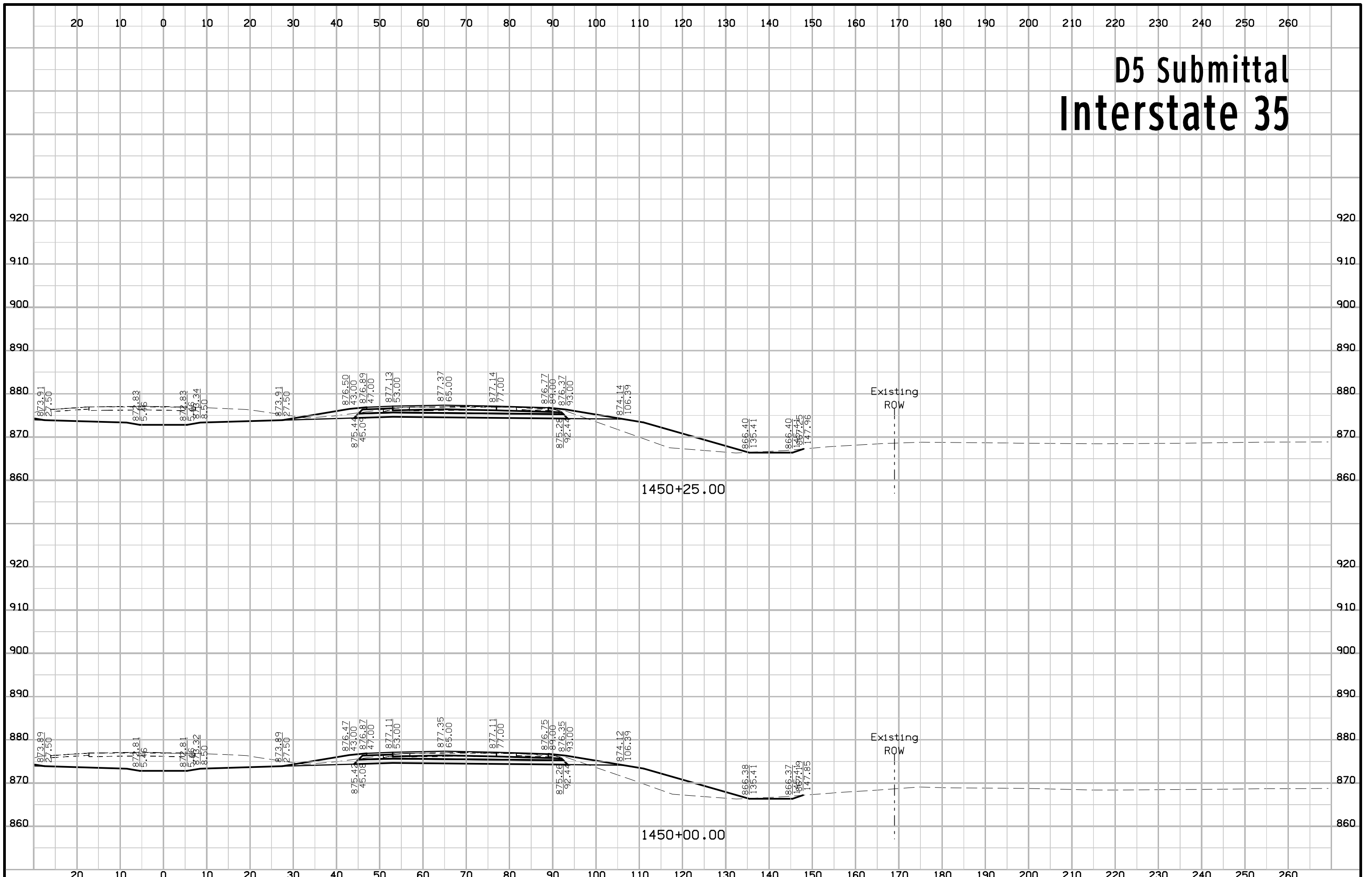
# D5 Submittal Interstate 35



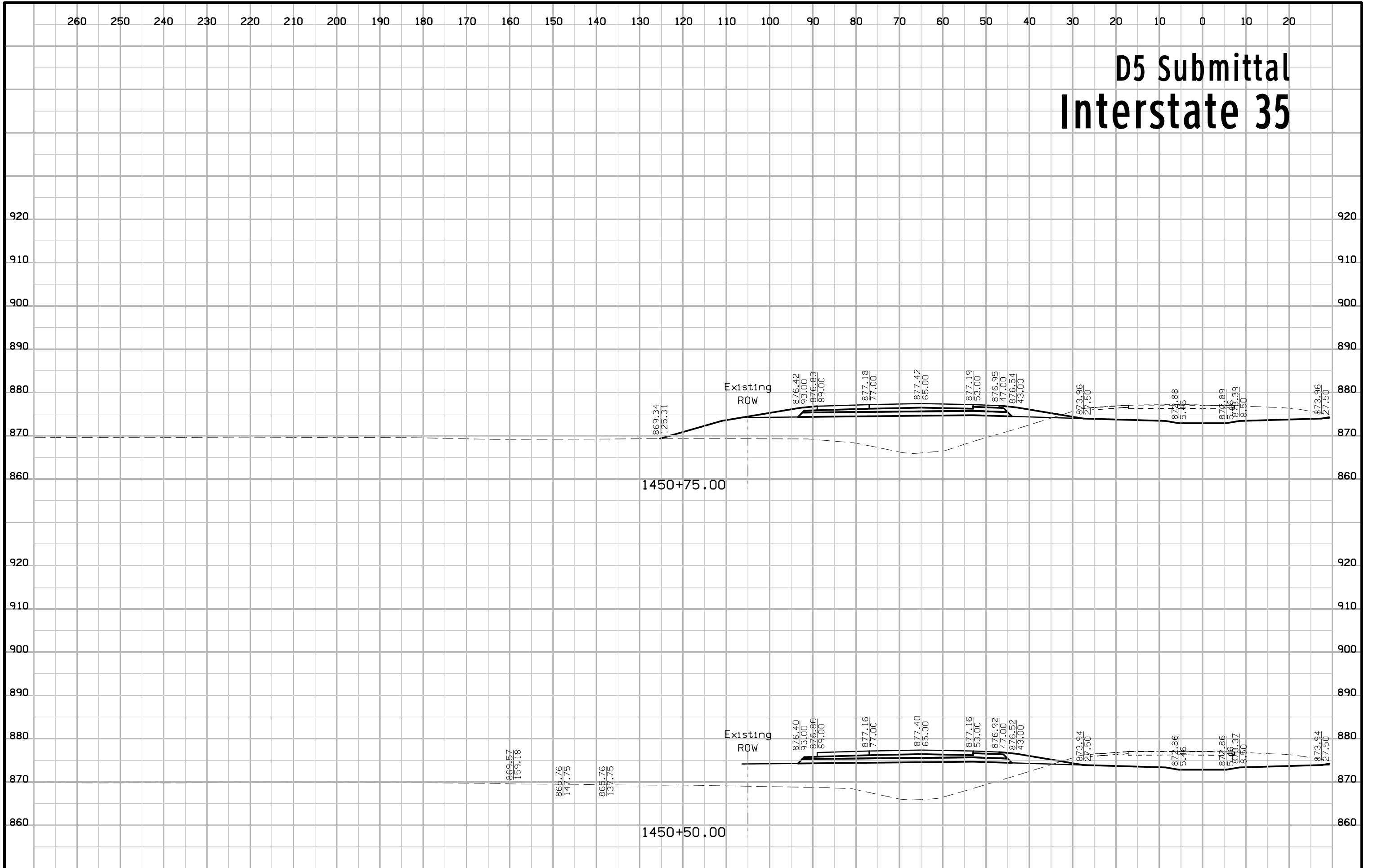
# D5 Submittal Interstate 35



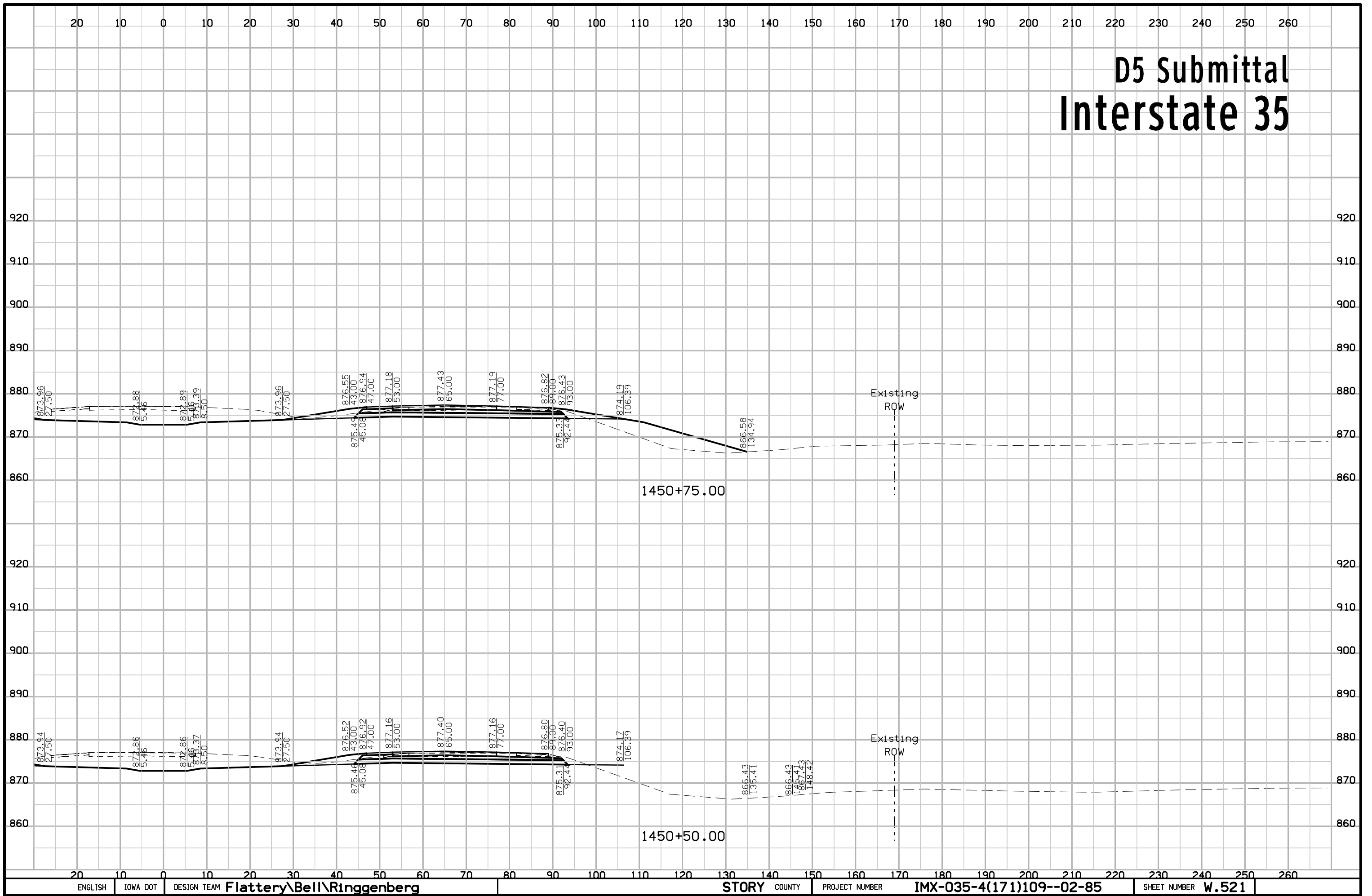
# D5 Submittal Interstate 35



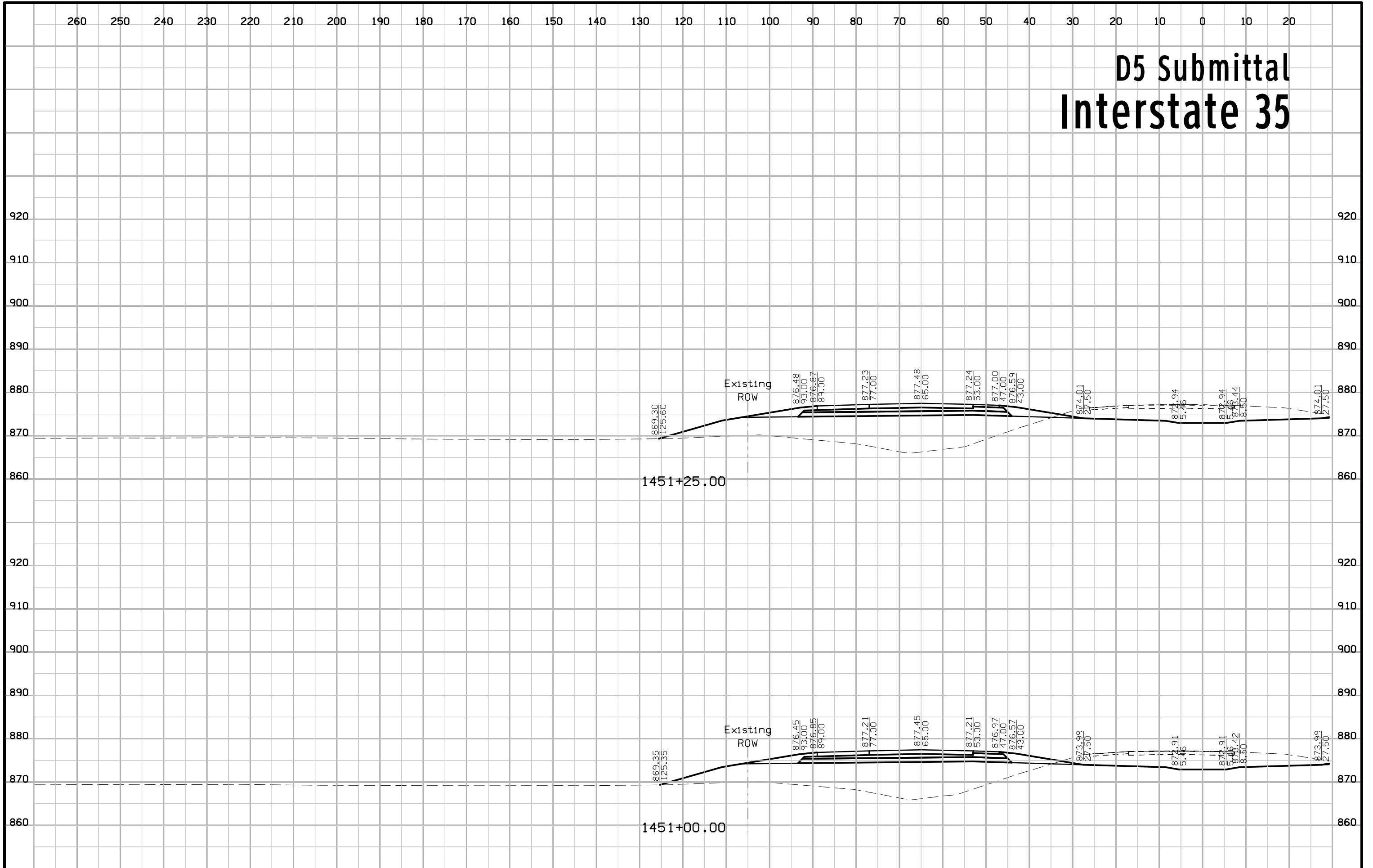
# D5 Submittal Interstate 35



# D5 Submittal Interstate 35

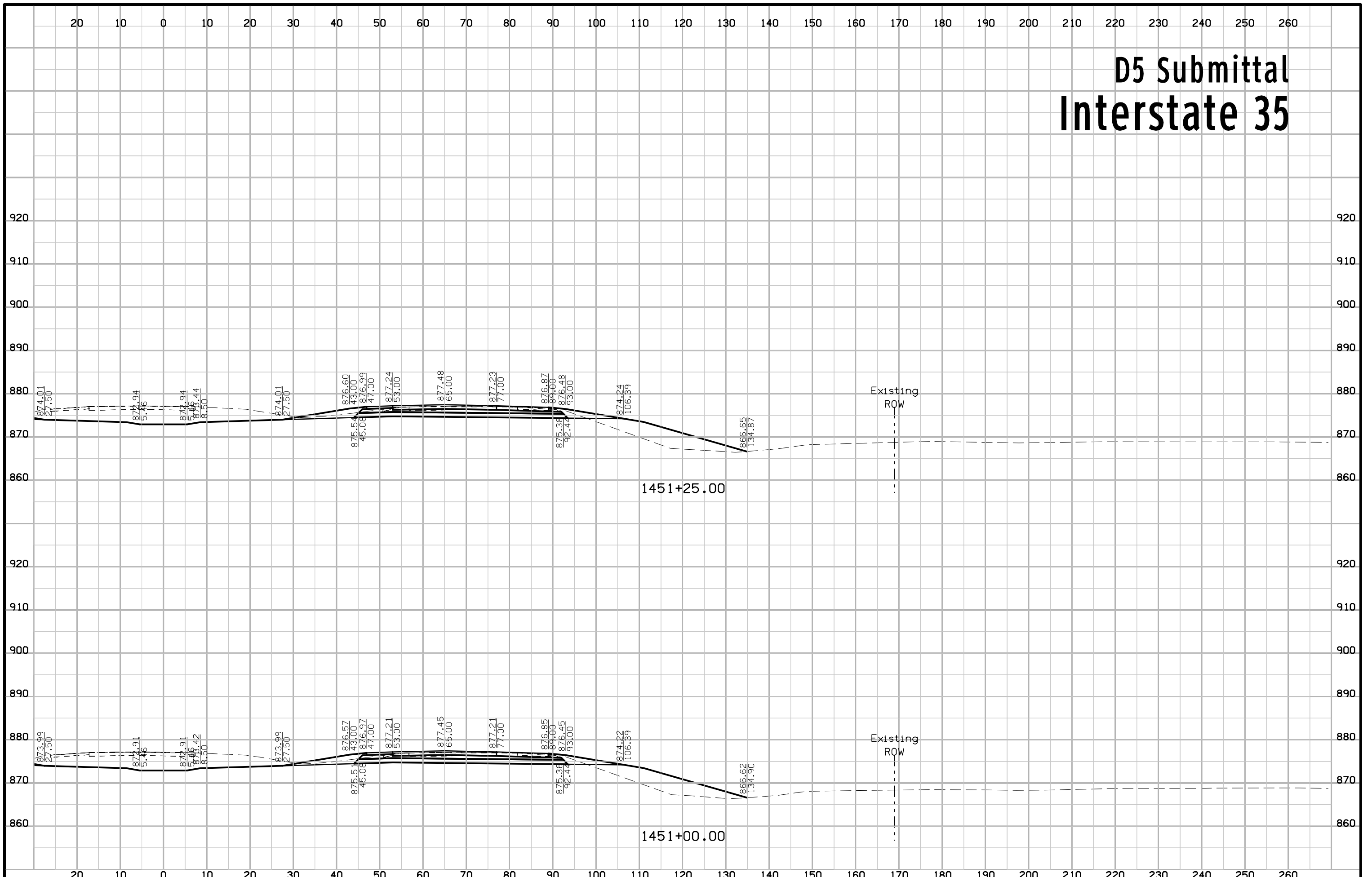


# D5 Submittal Interstate 35

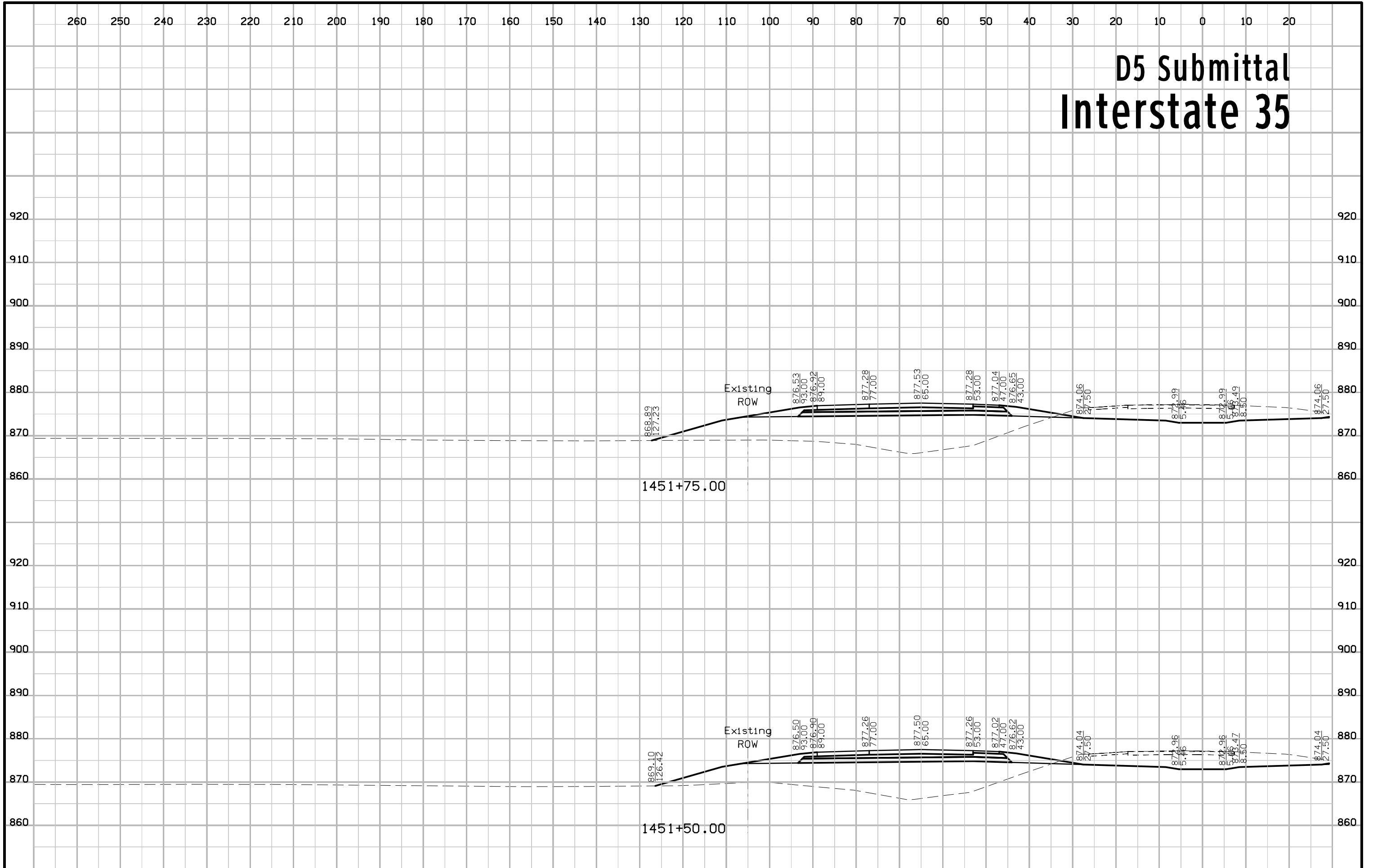




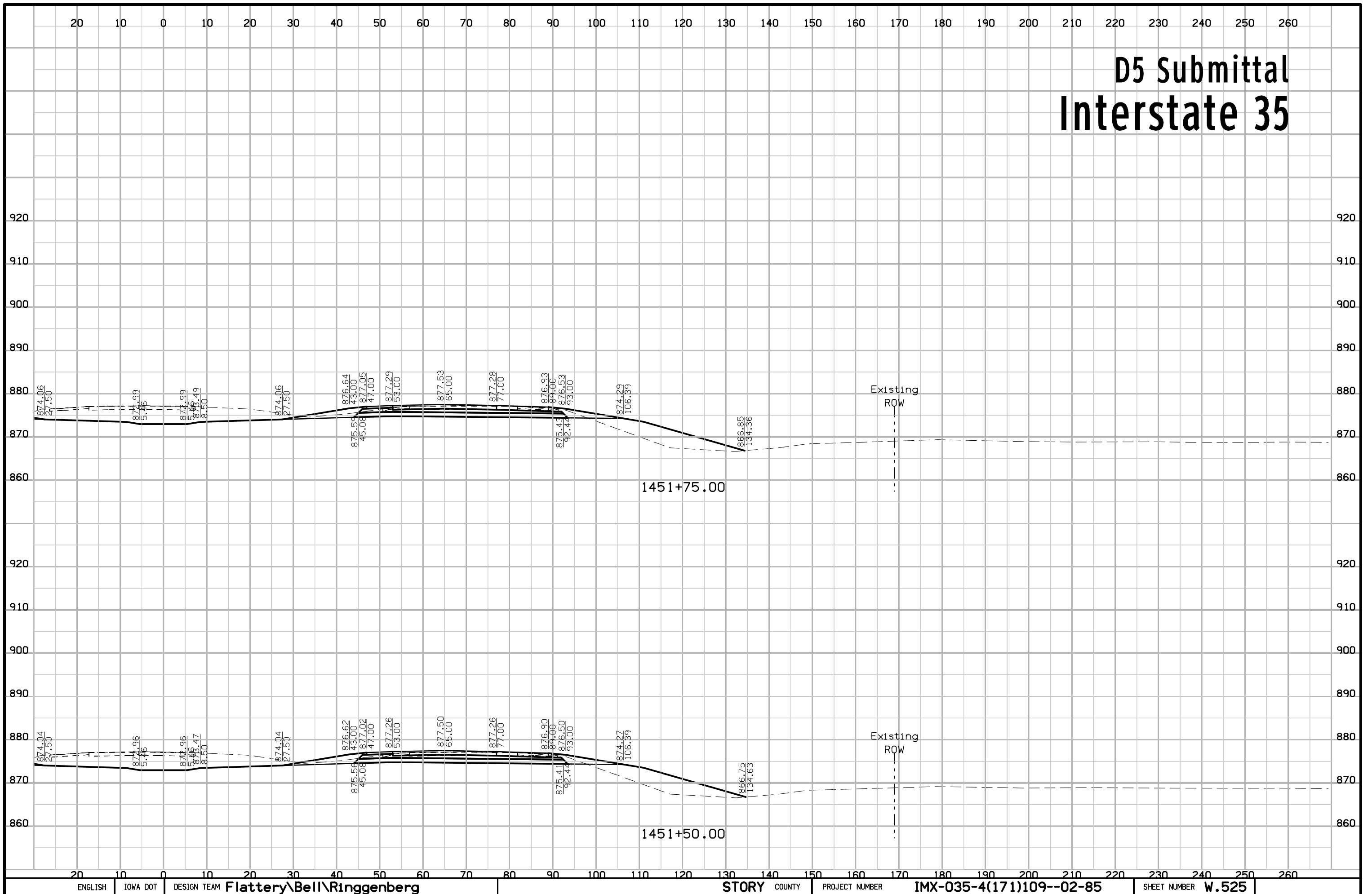
# D5 Submittal Interstate 35



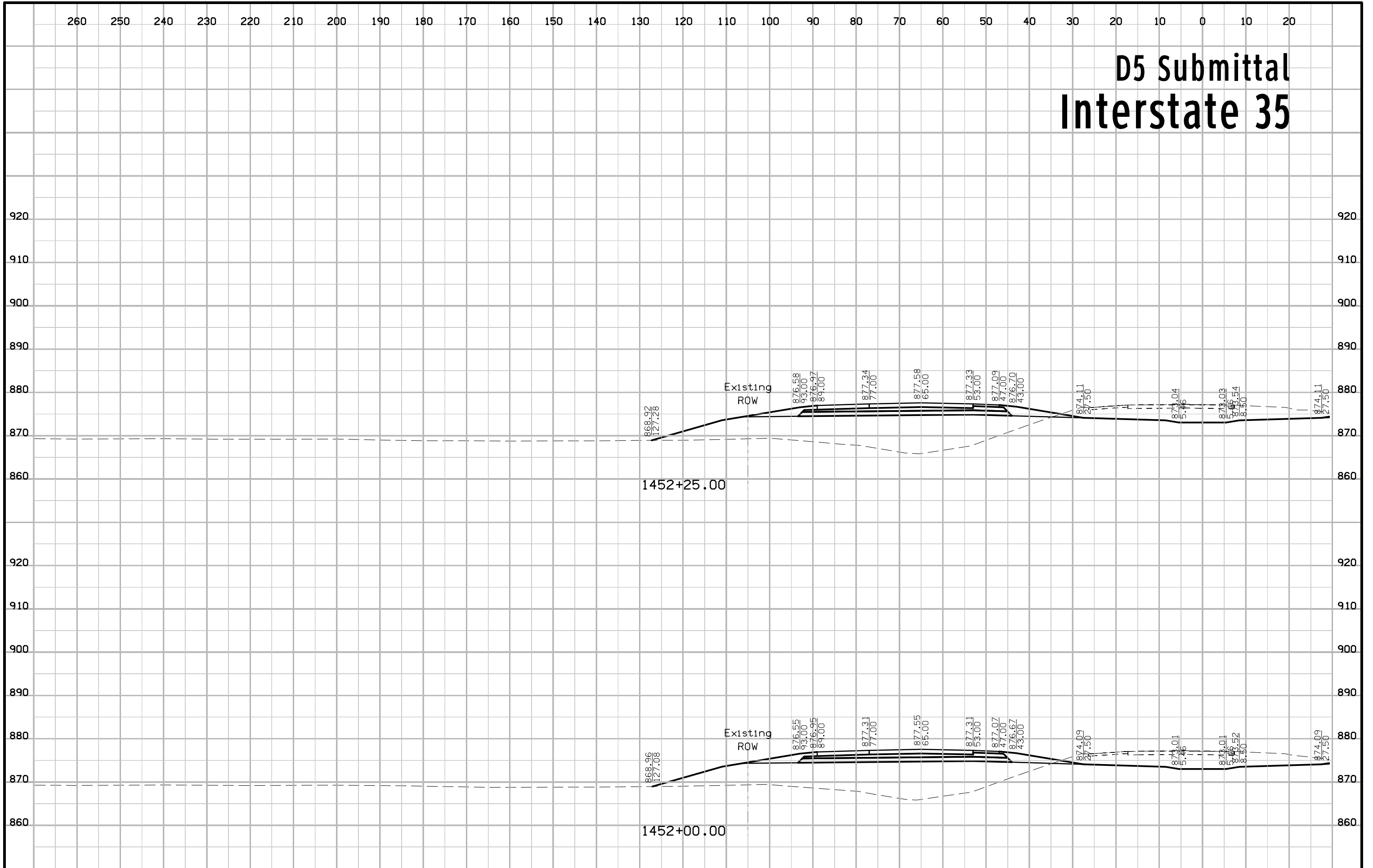
# D5 Submittal Interstate 35



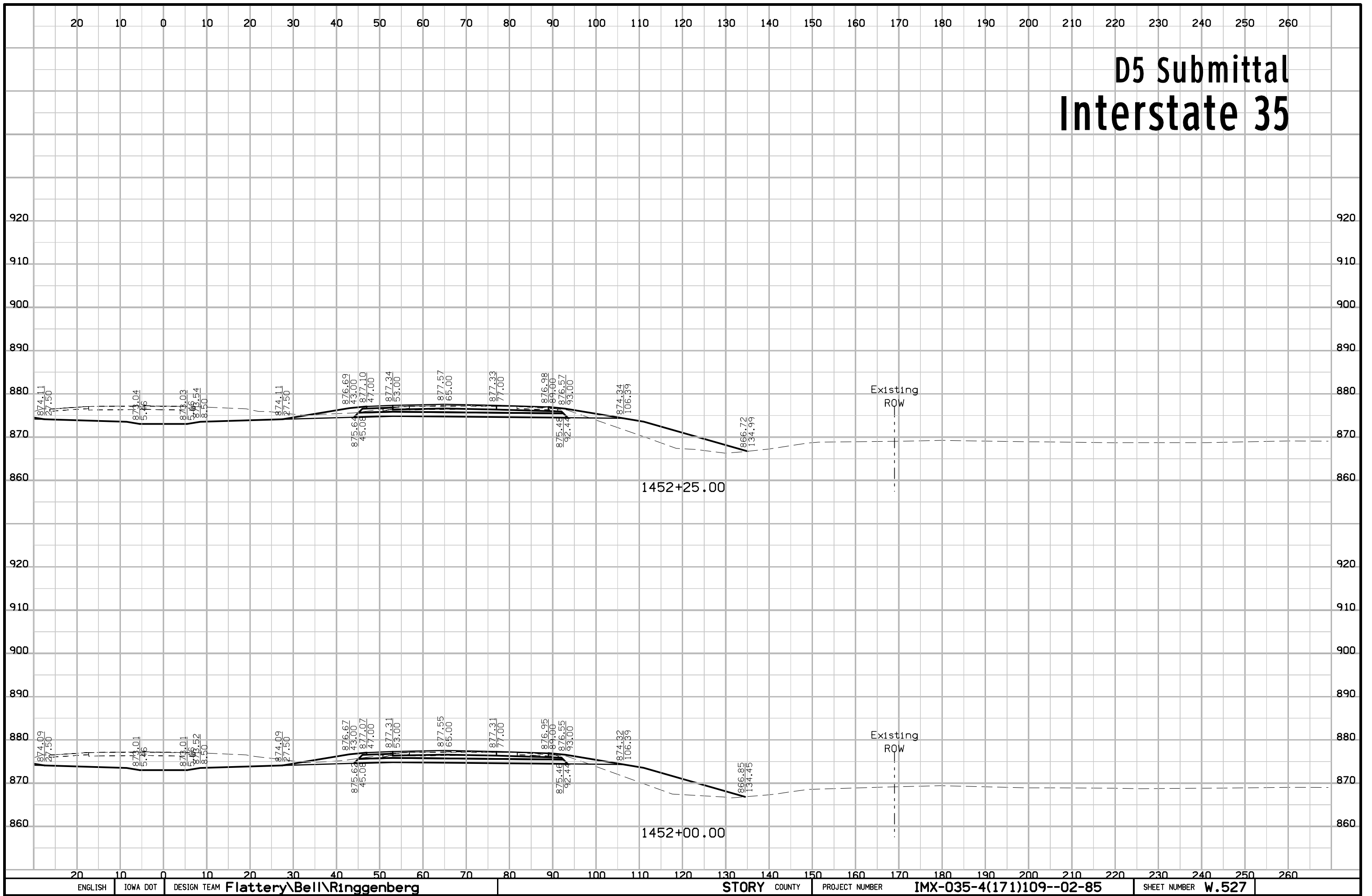
# D5 Submittal Interstate 35



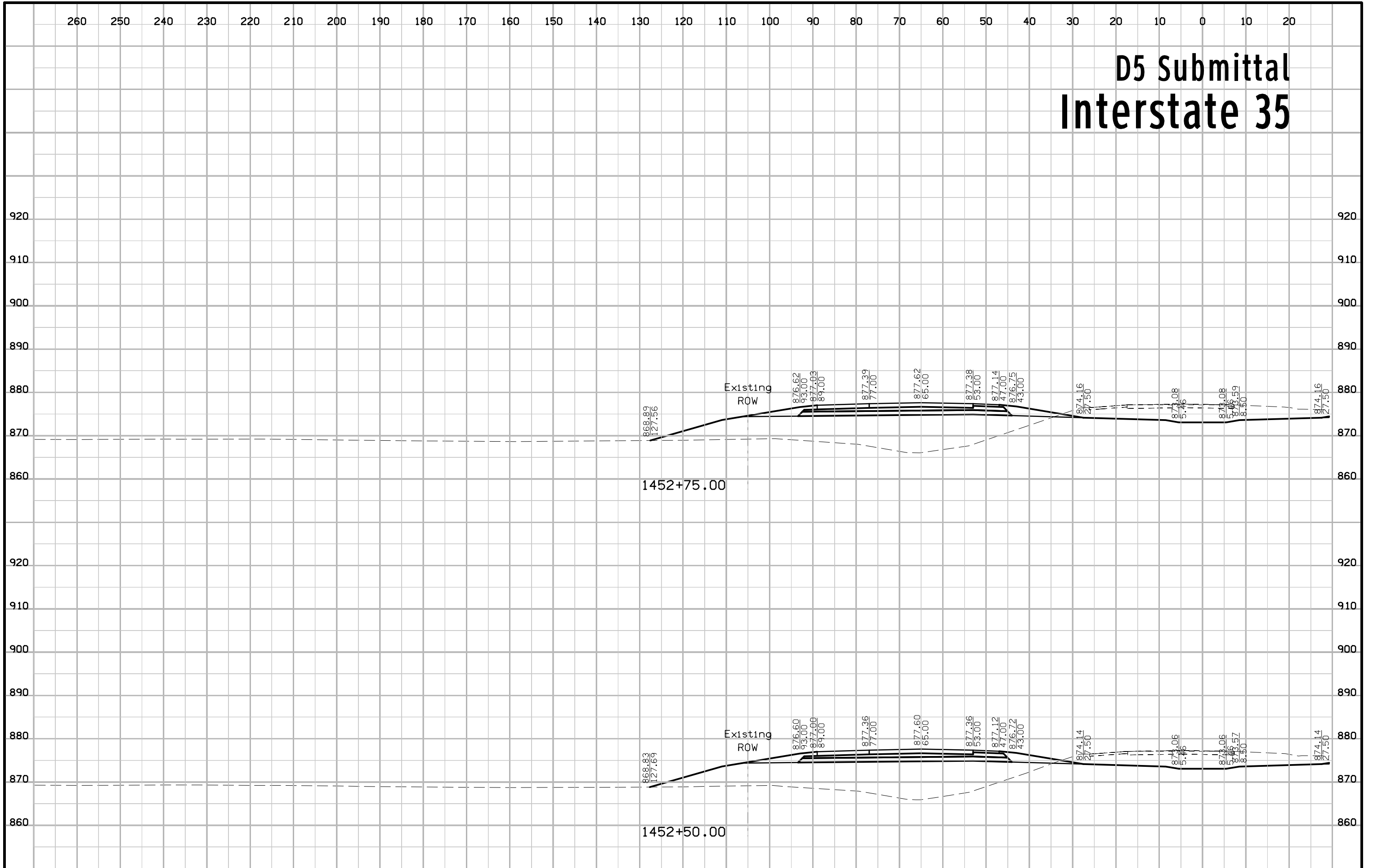
# D5 Submittal Interstate 35



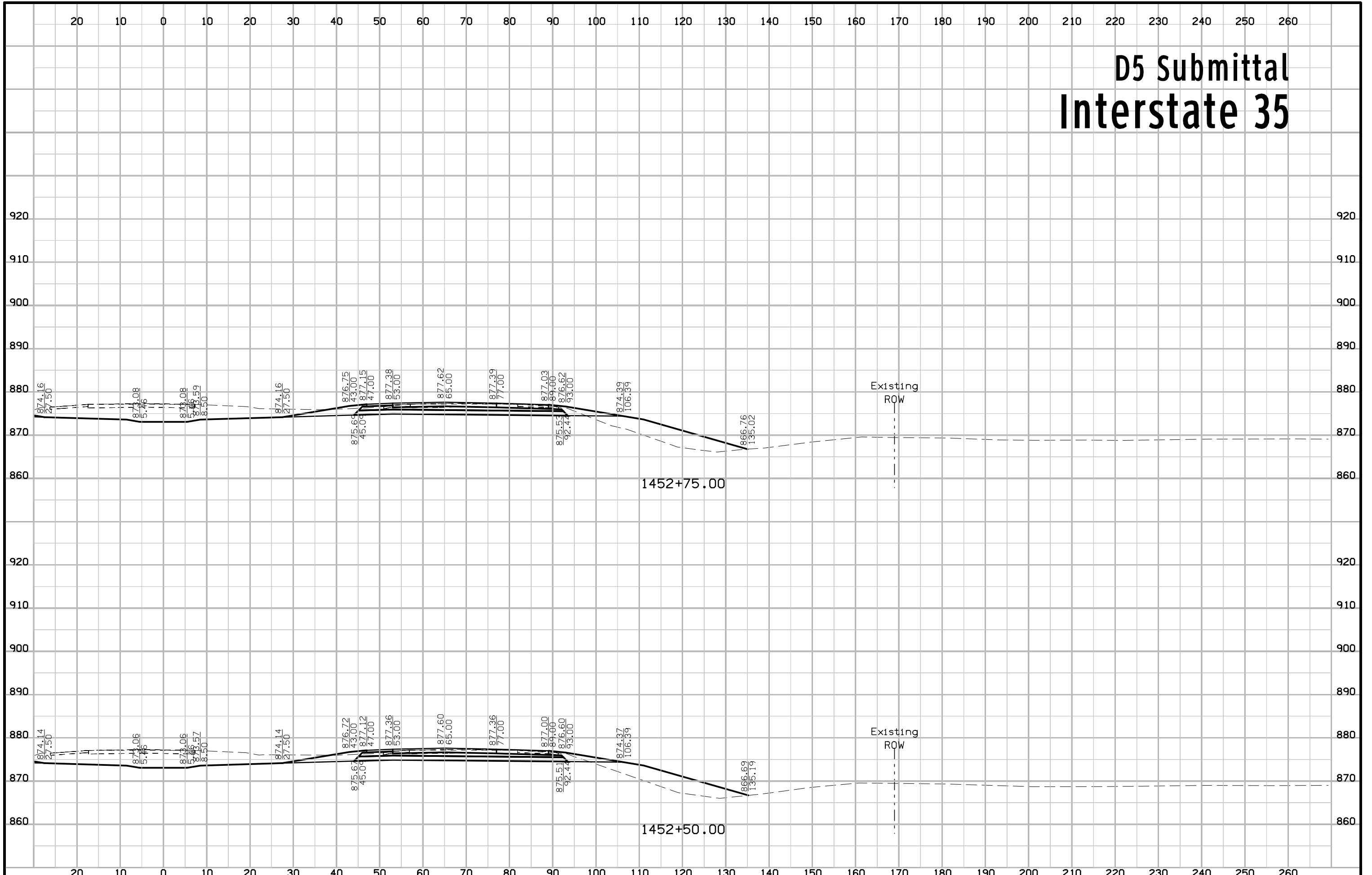
# D5 Submittal Interstate 35



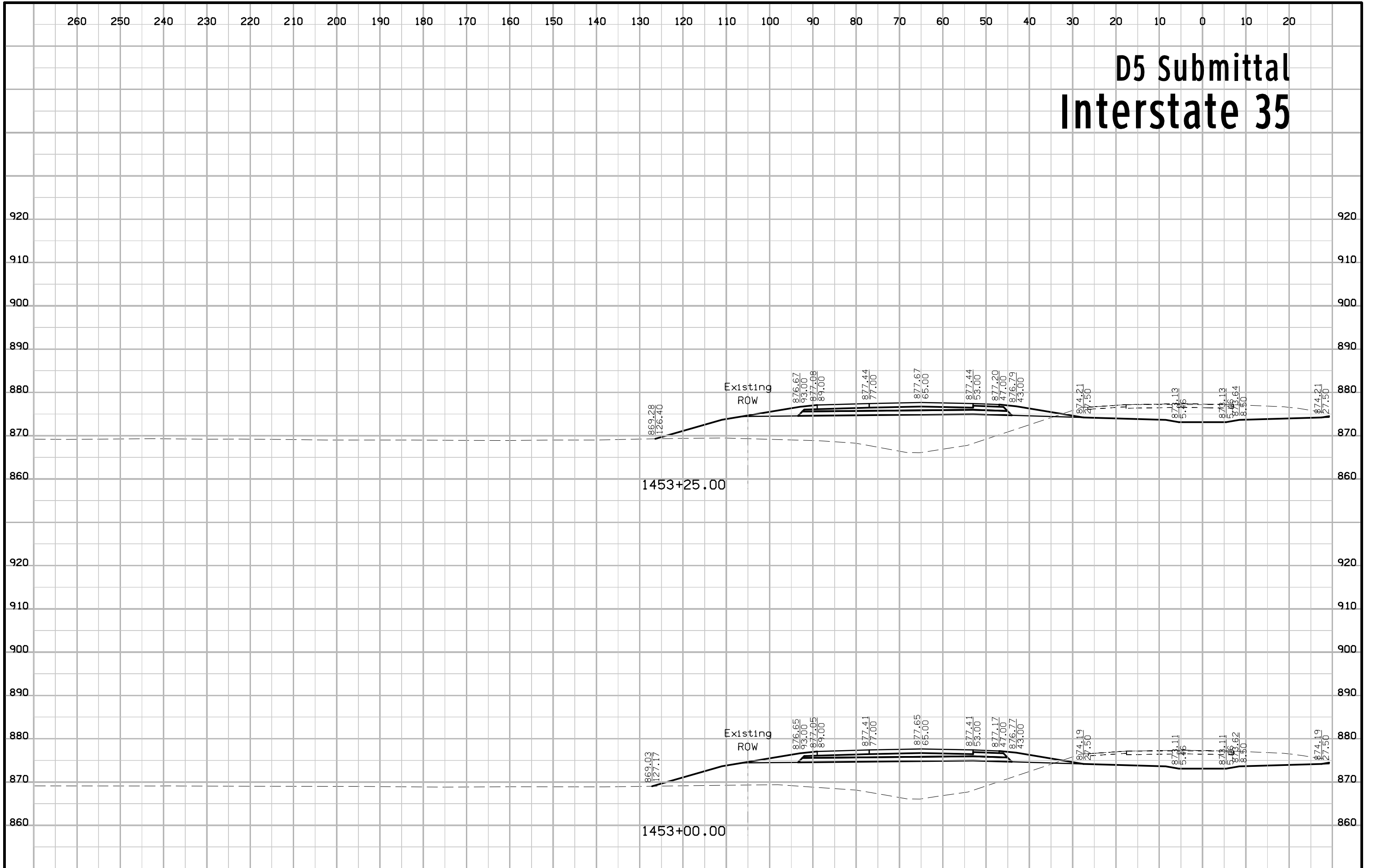
# D5 Submittal Interstate 35



# D5 Submittal Interstate 35

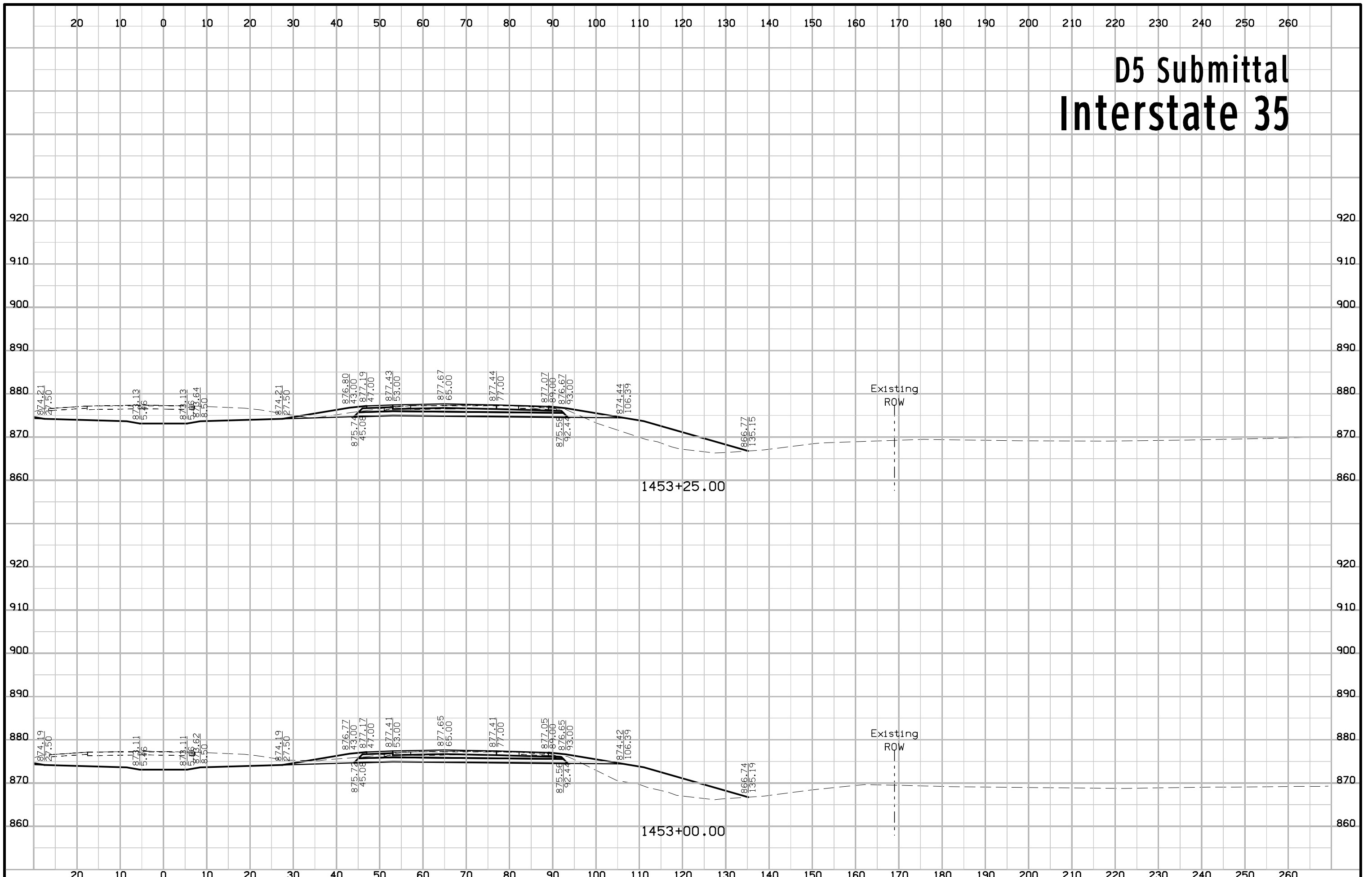


# D5 Submittal Interstate 35

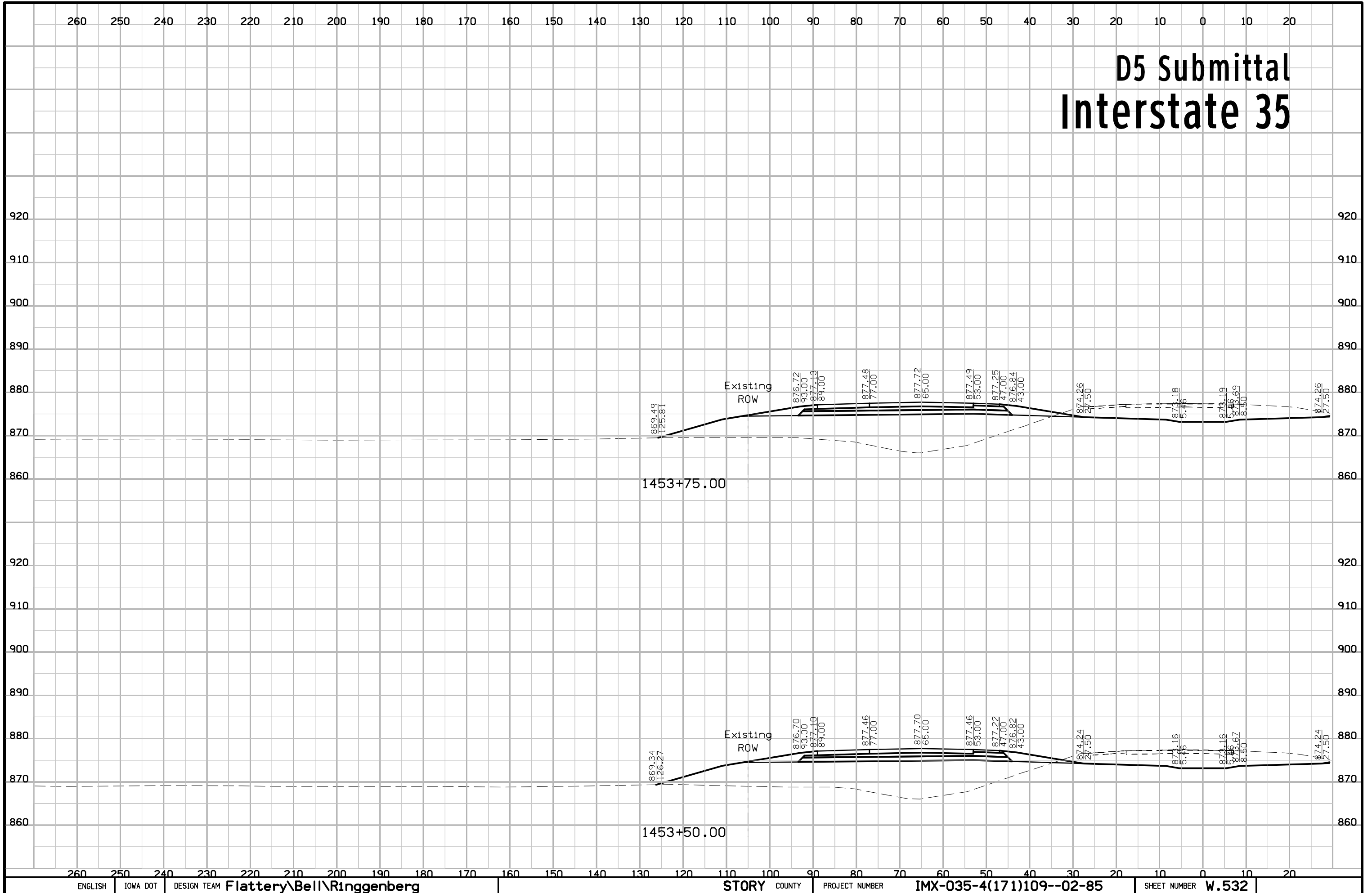




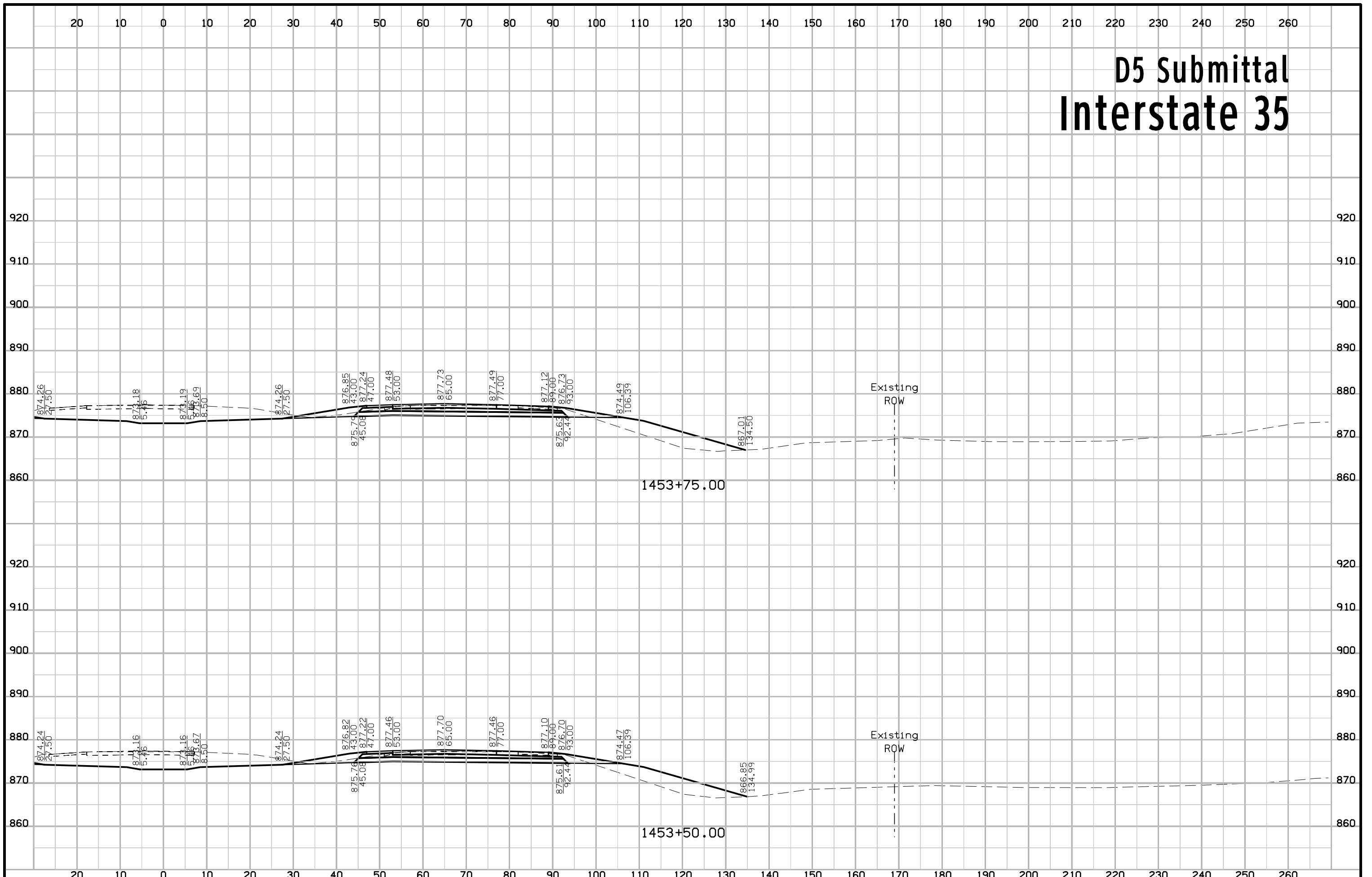
# D5 Submittal Interstate 35



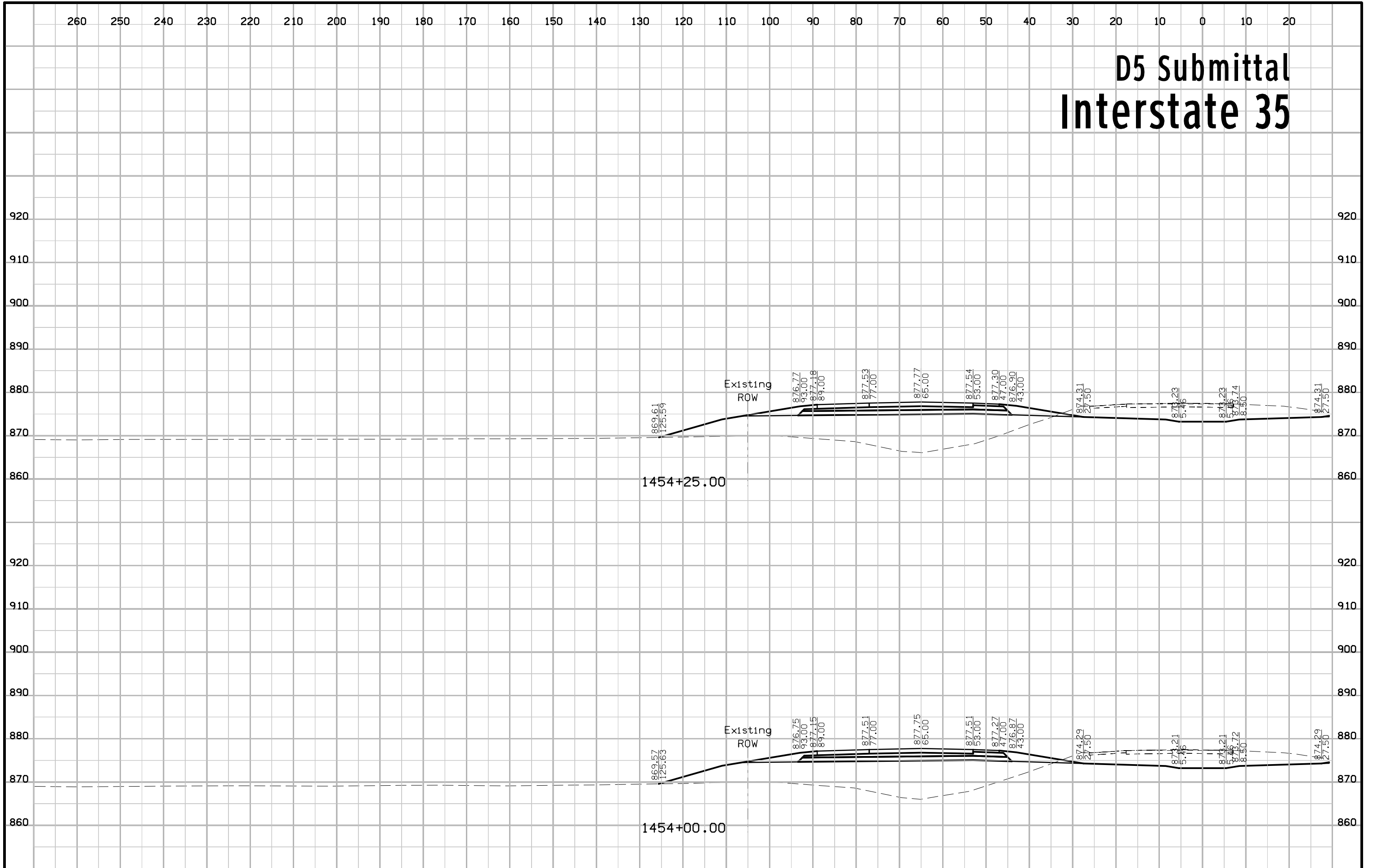
# D5 Submittal Interstate 35



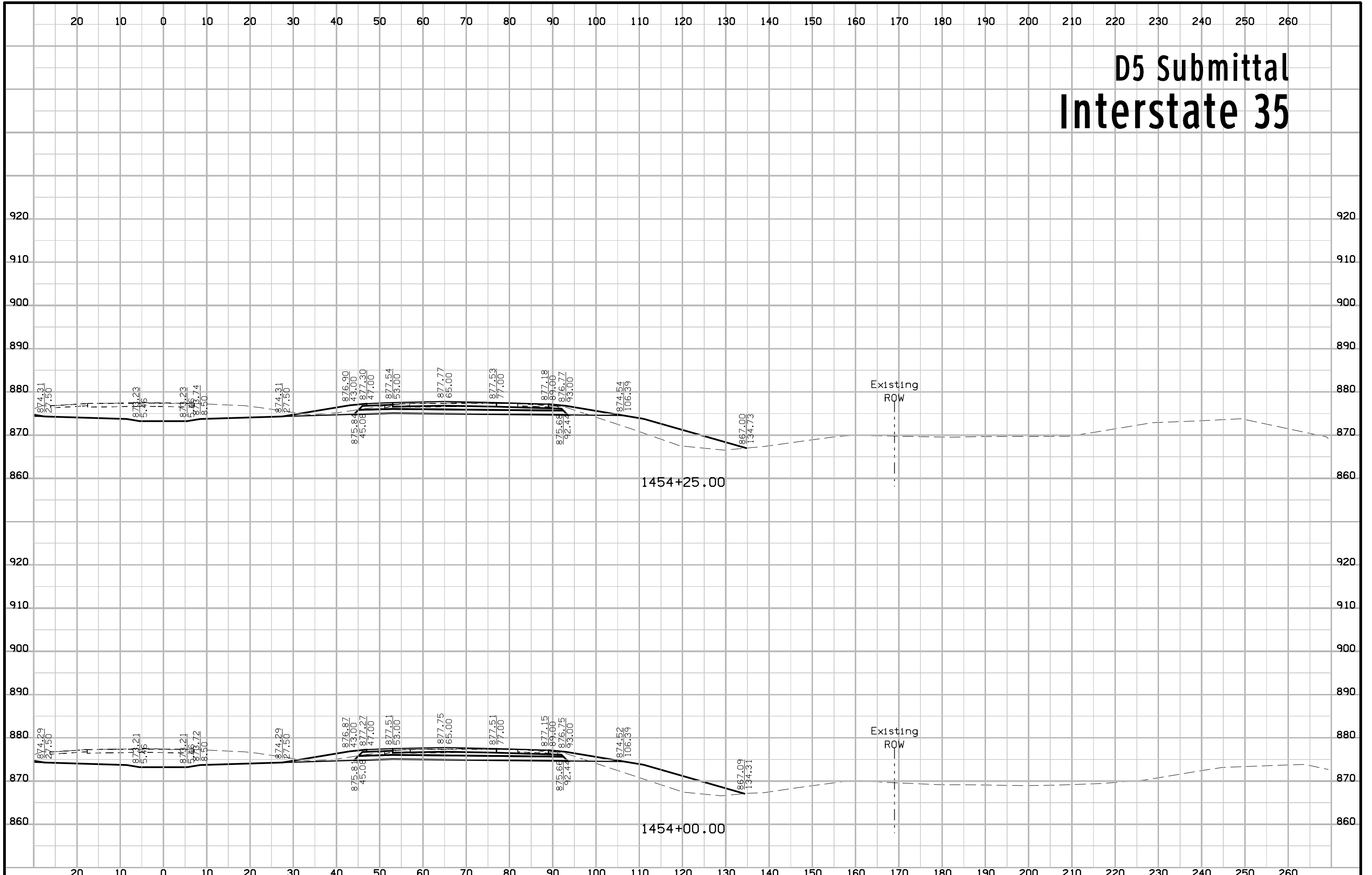
# D5 Submittal Interstate 35



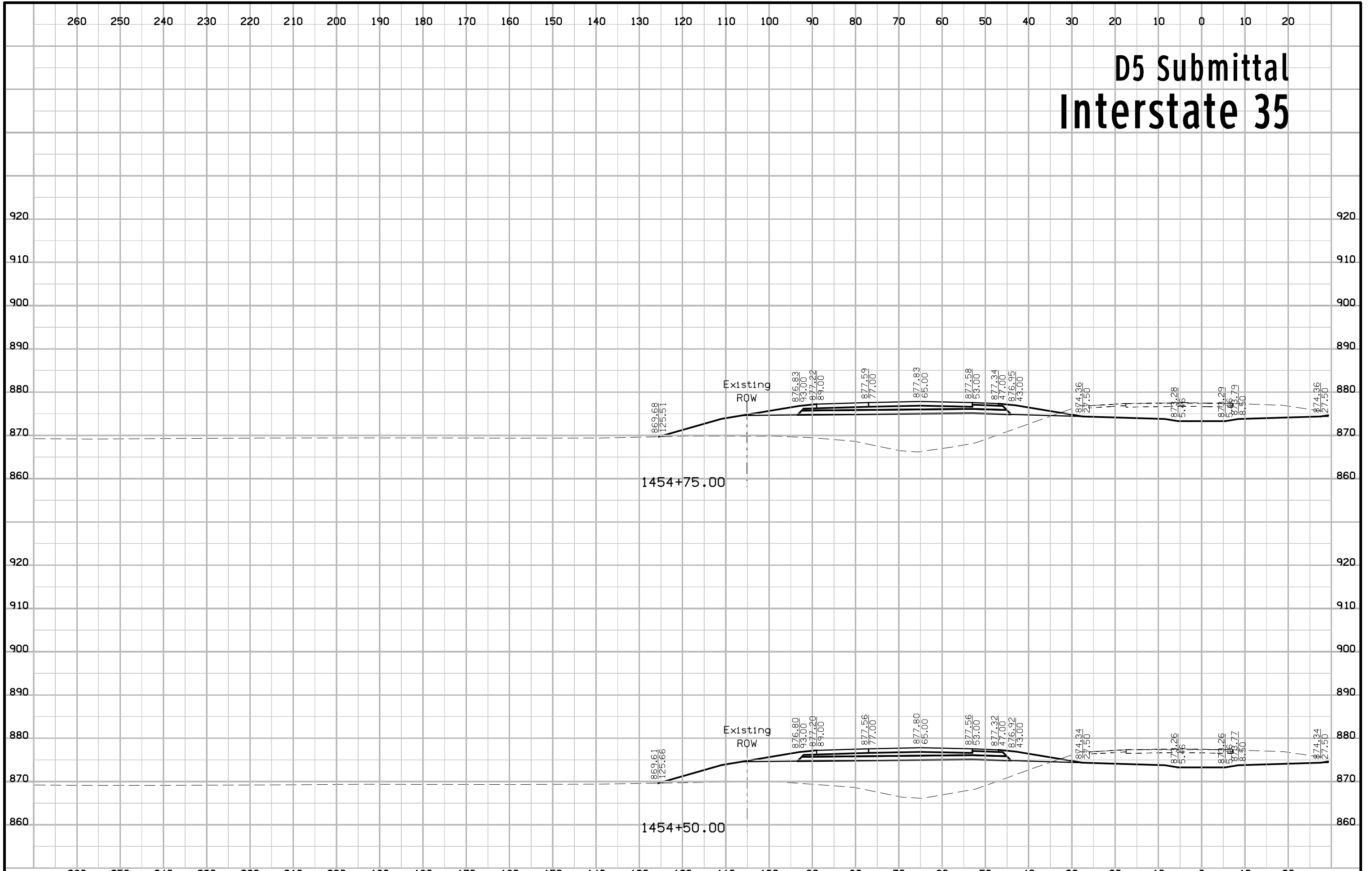
# D5 Submittal Interstate 35



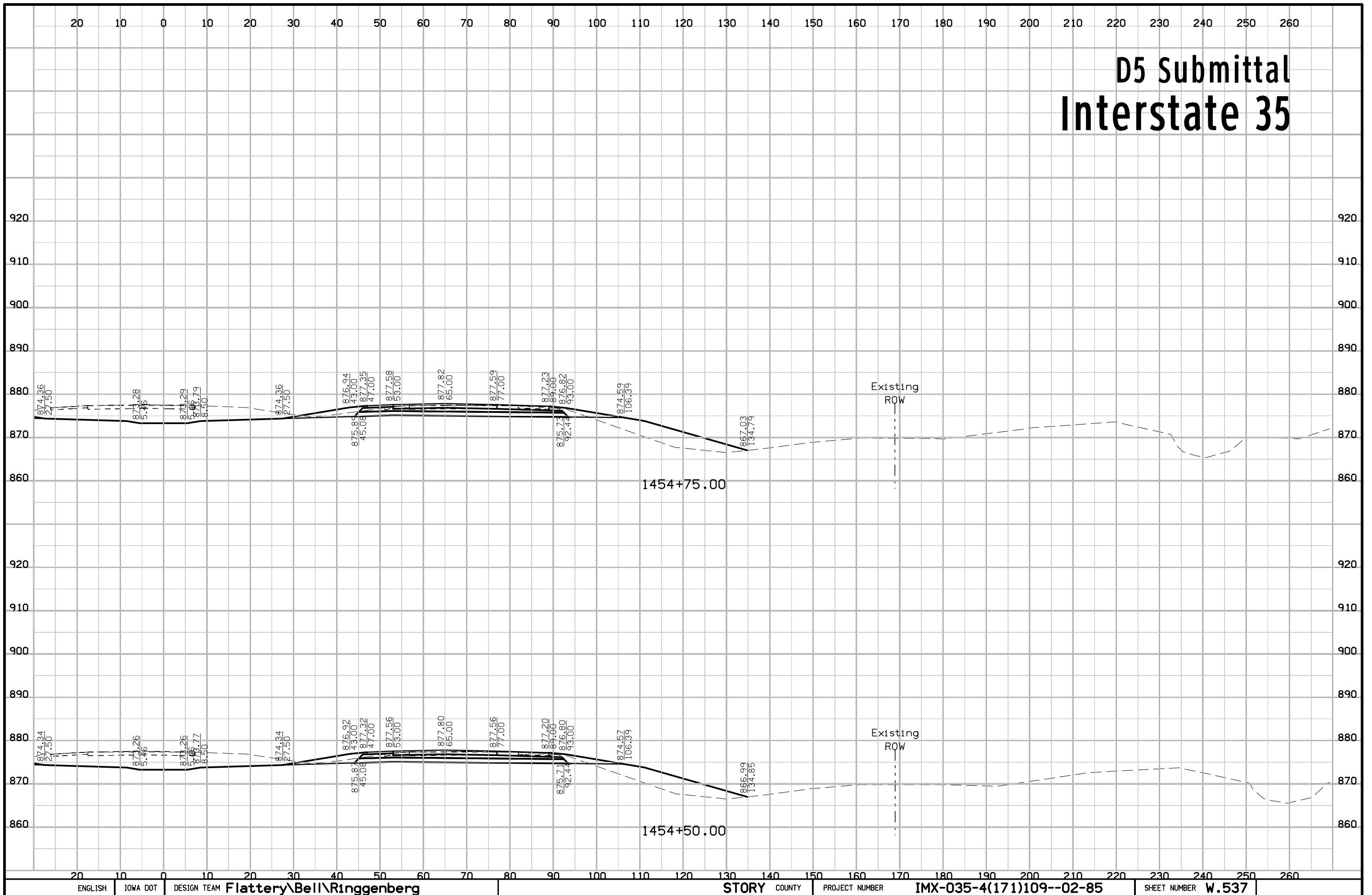
# D5 Submittal Interstate 35



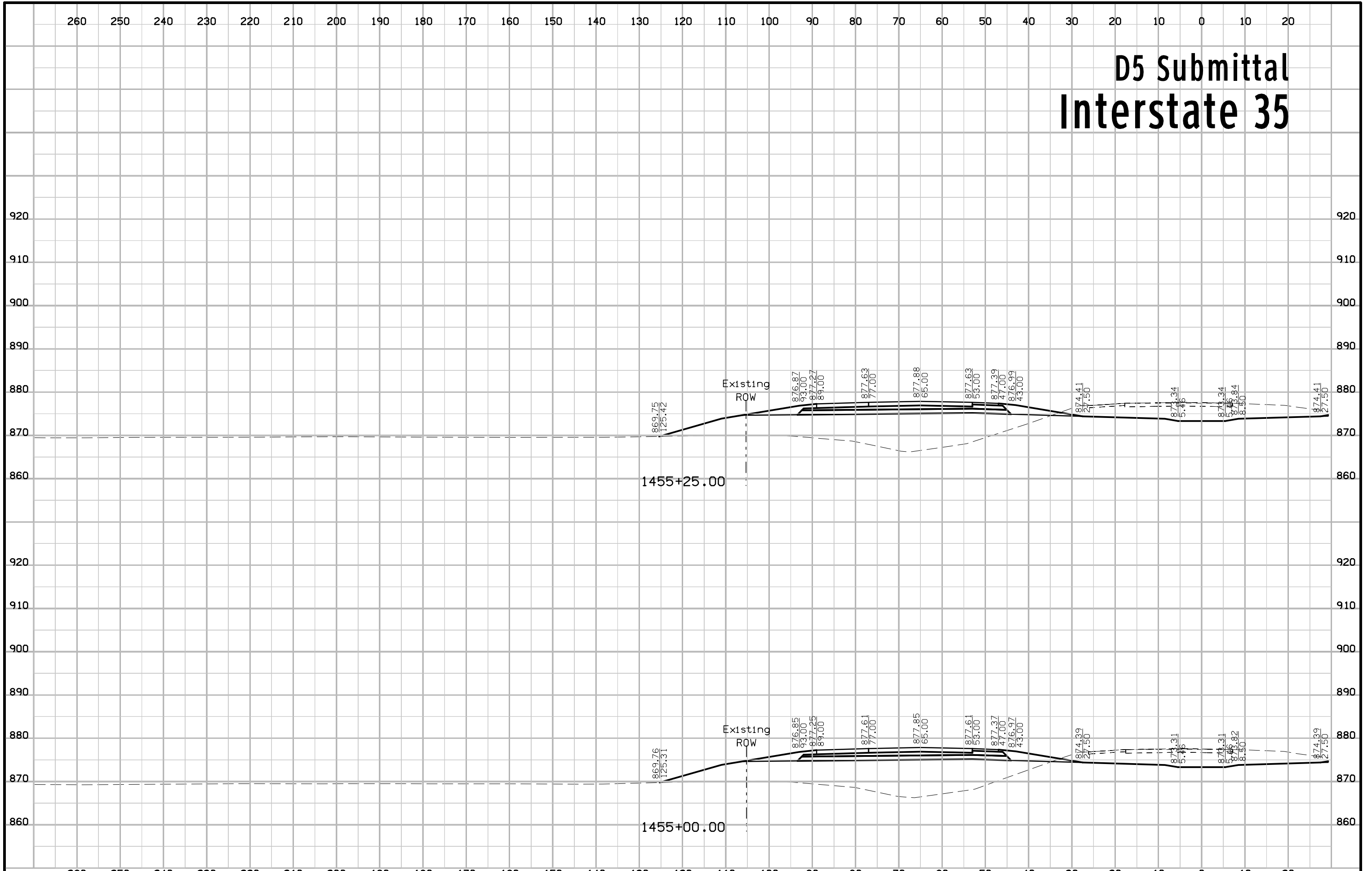
# D5 Submittal Interstate 35



# D5 Submittal Interstate 35

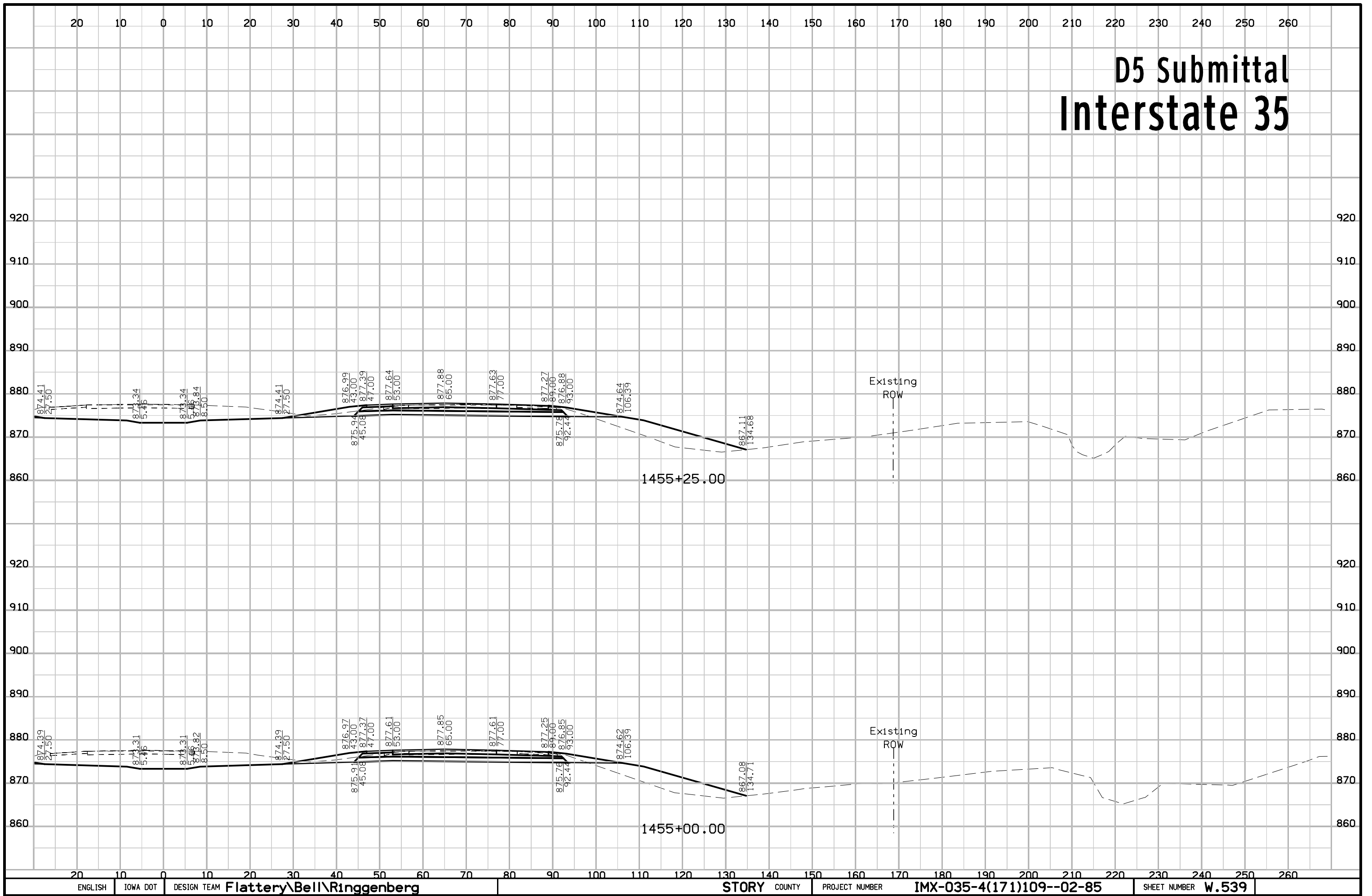


# D5 Submittal Interstate 35

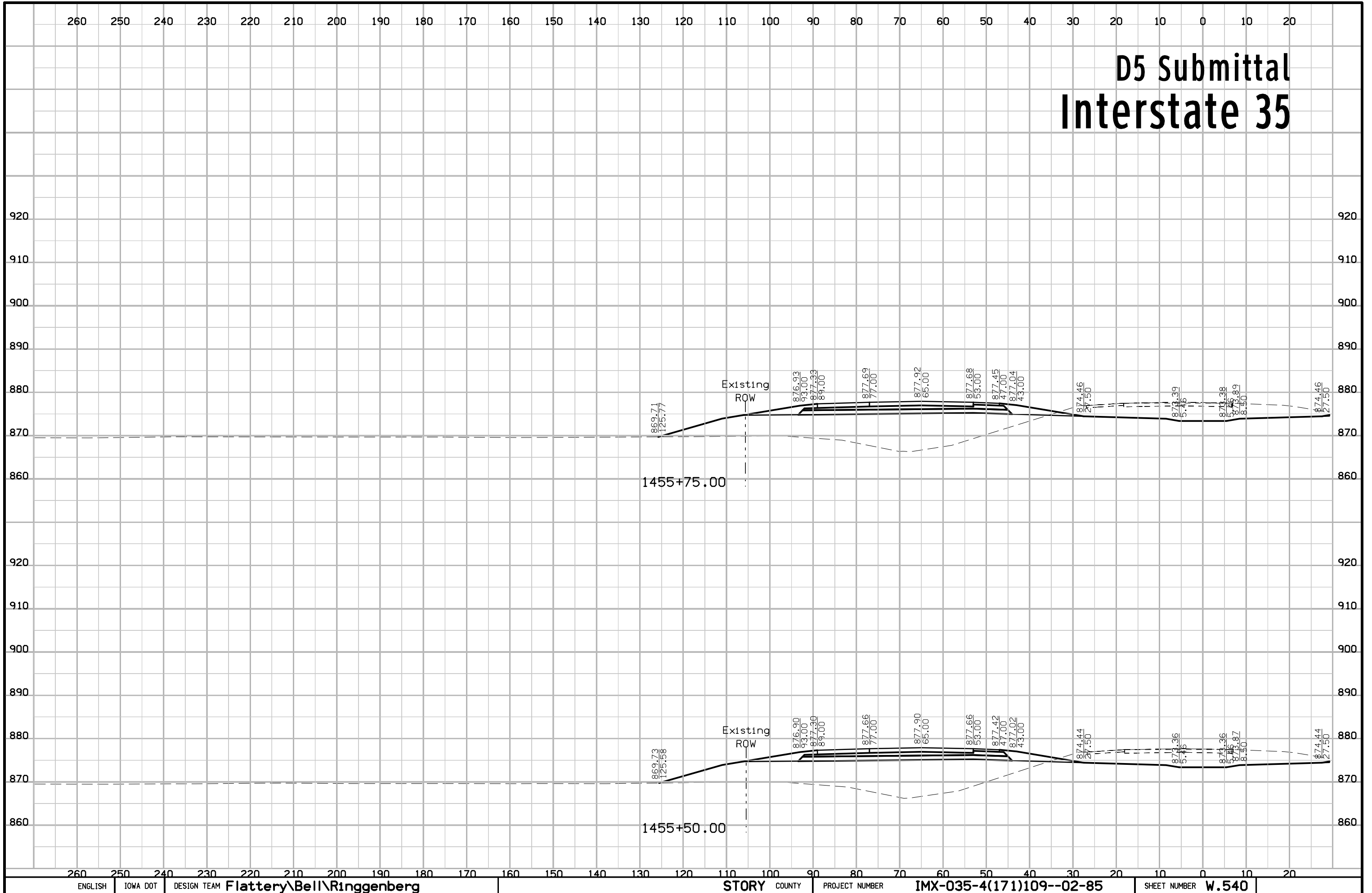




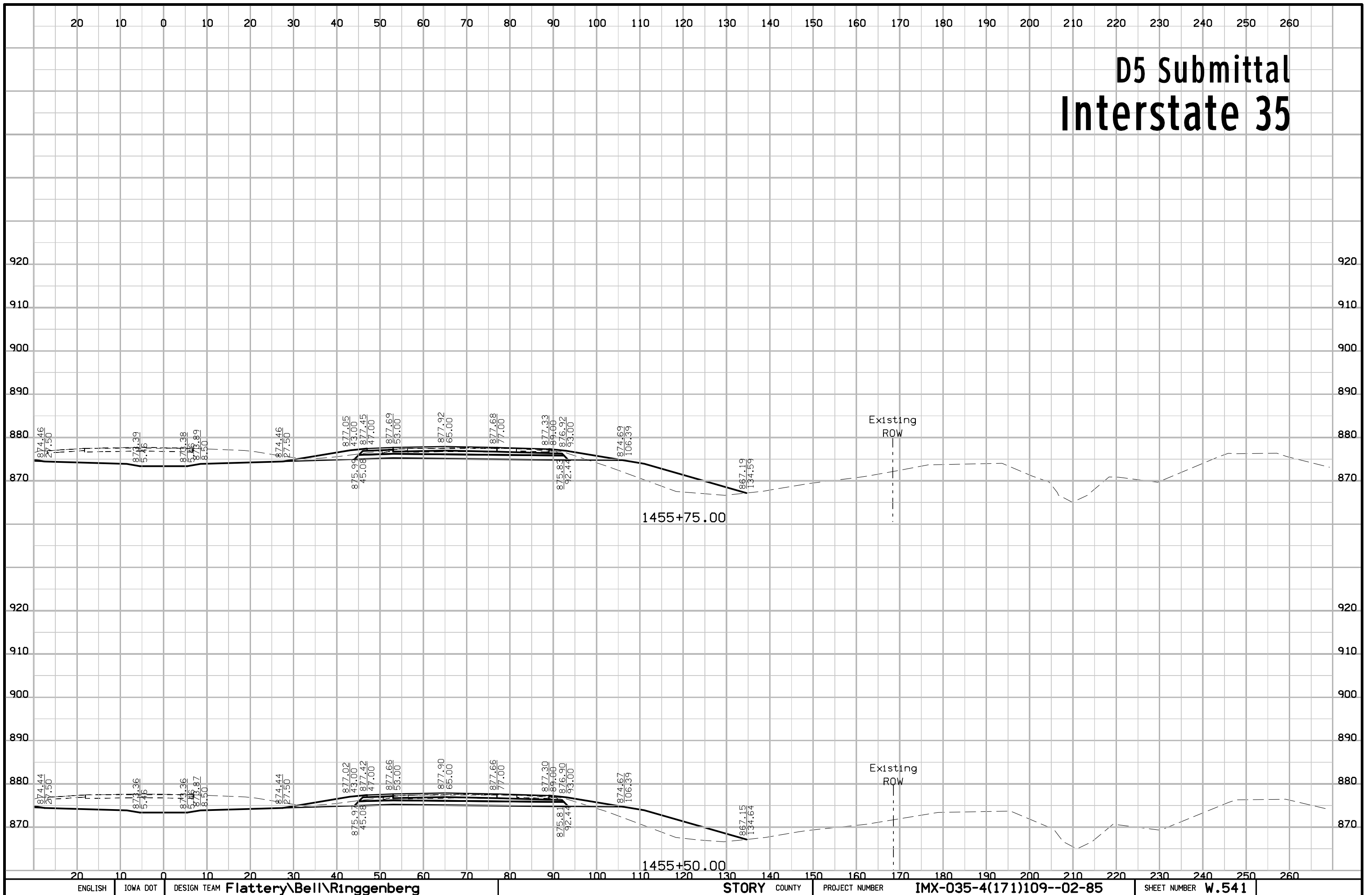
# D5 Submittal Interstate 35



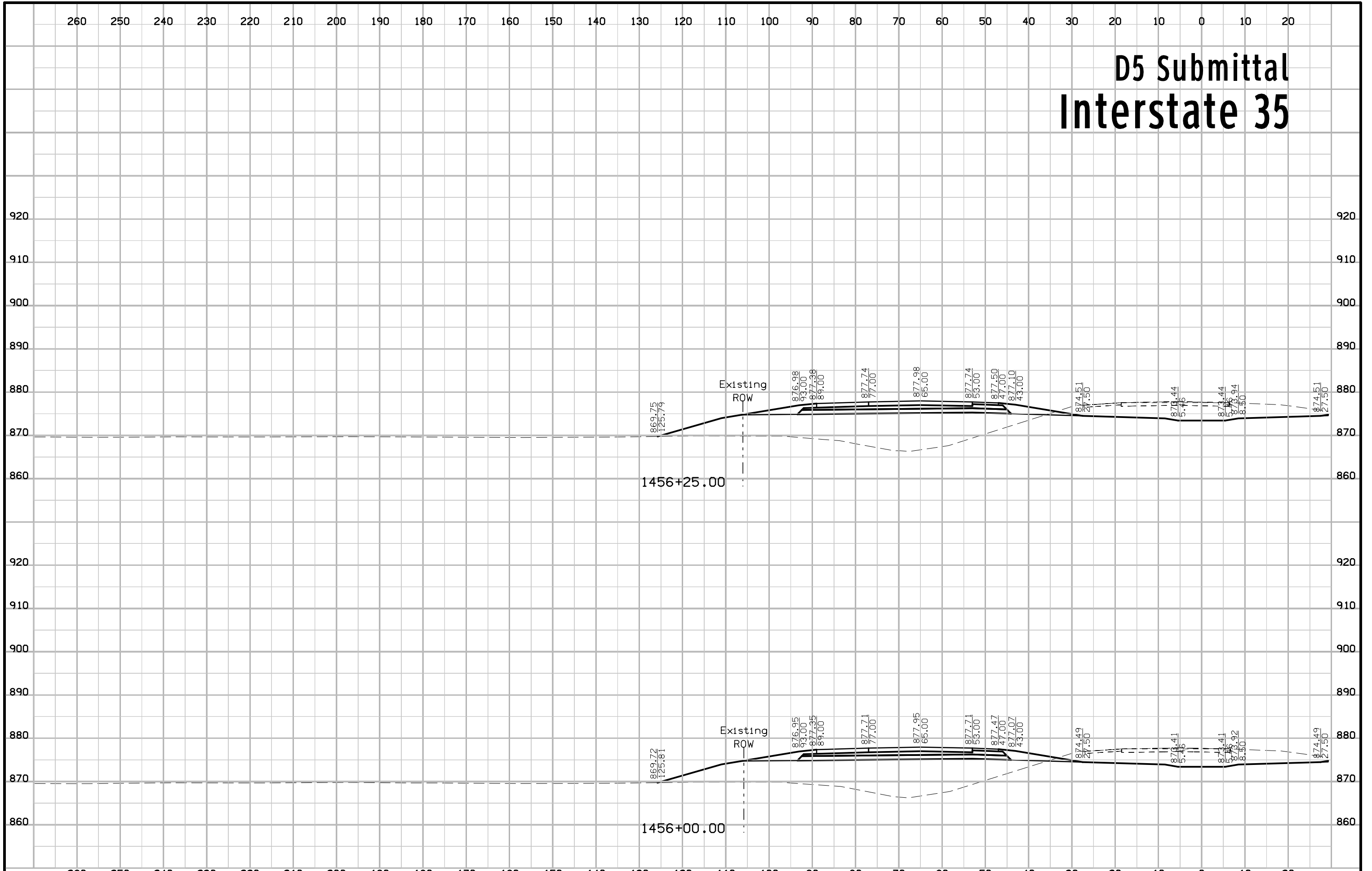
# D5 Submittal Interstate 35



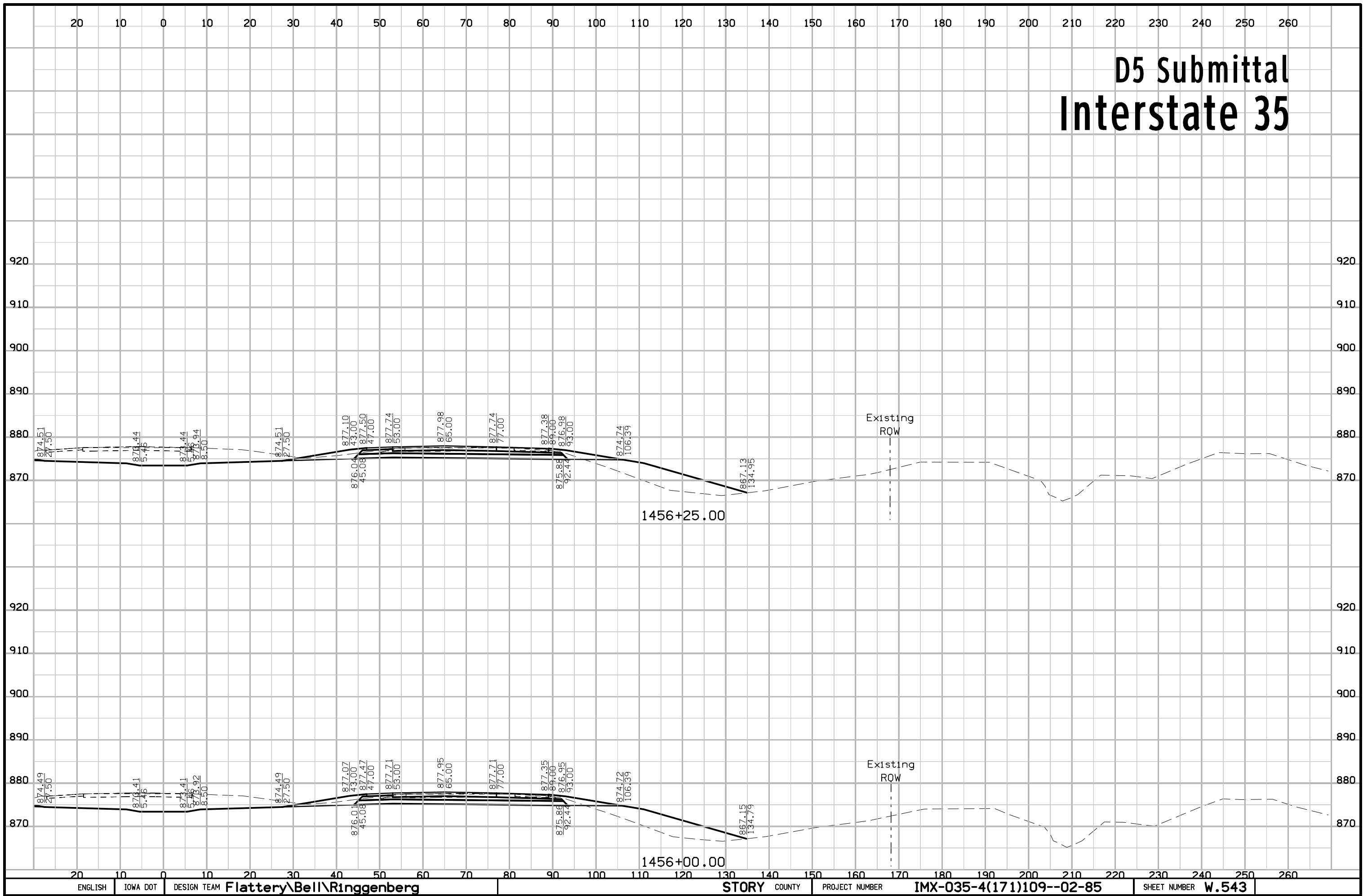
# D5 Submittal Interstate 35



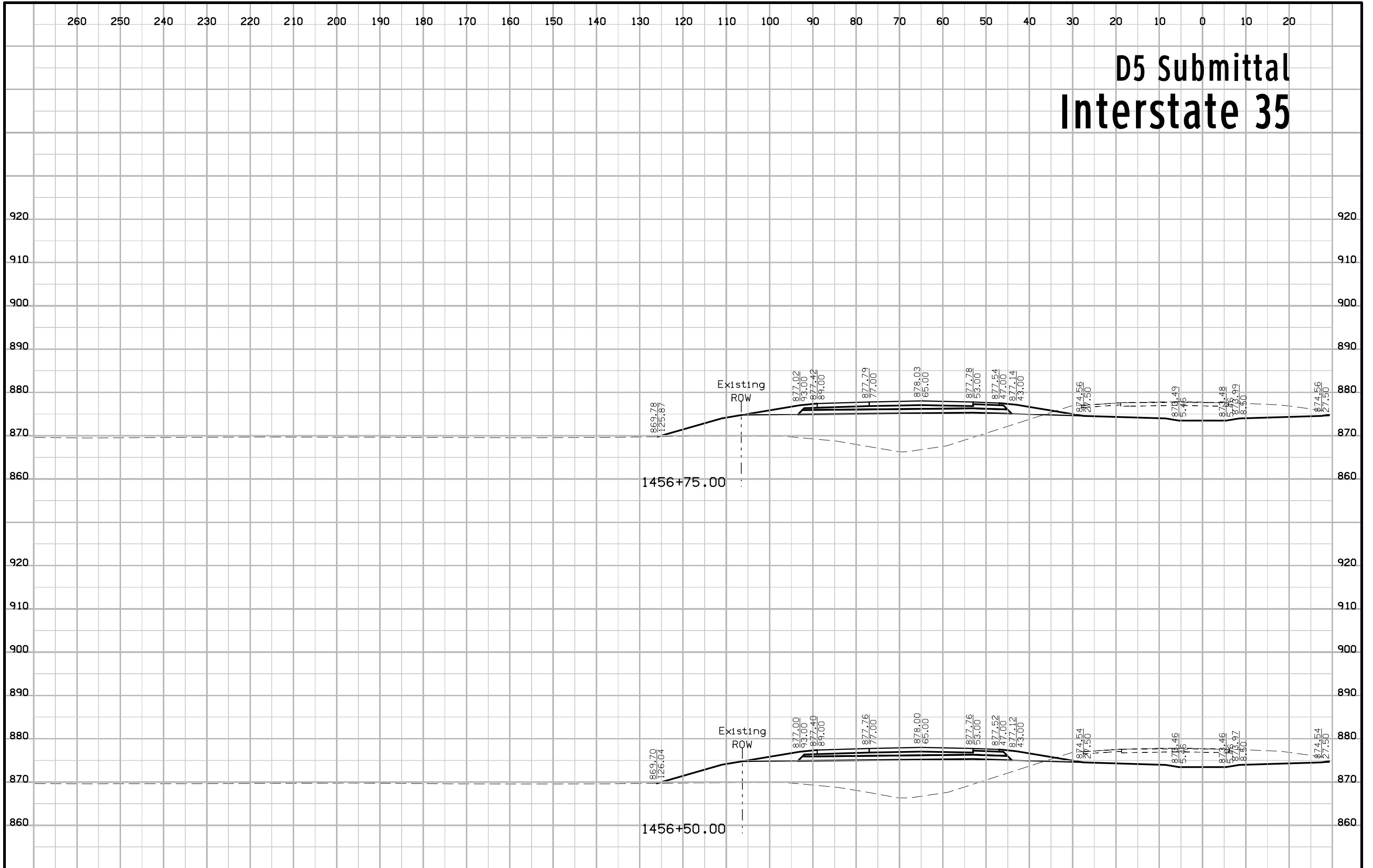
# D5 Submittal Interstate 35



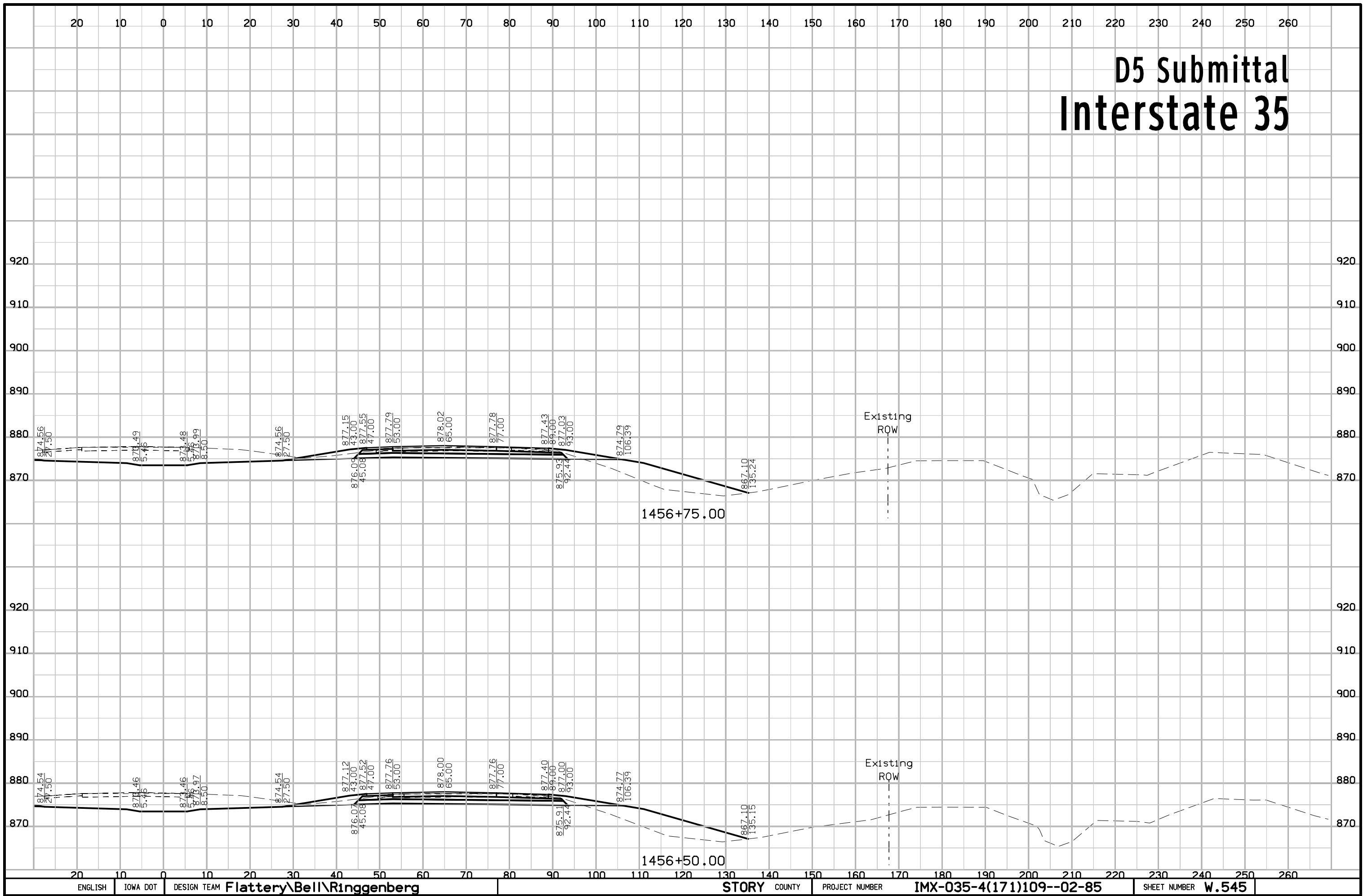
# D5 Submittal Interstate 35



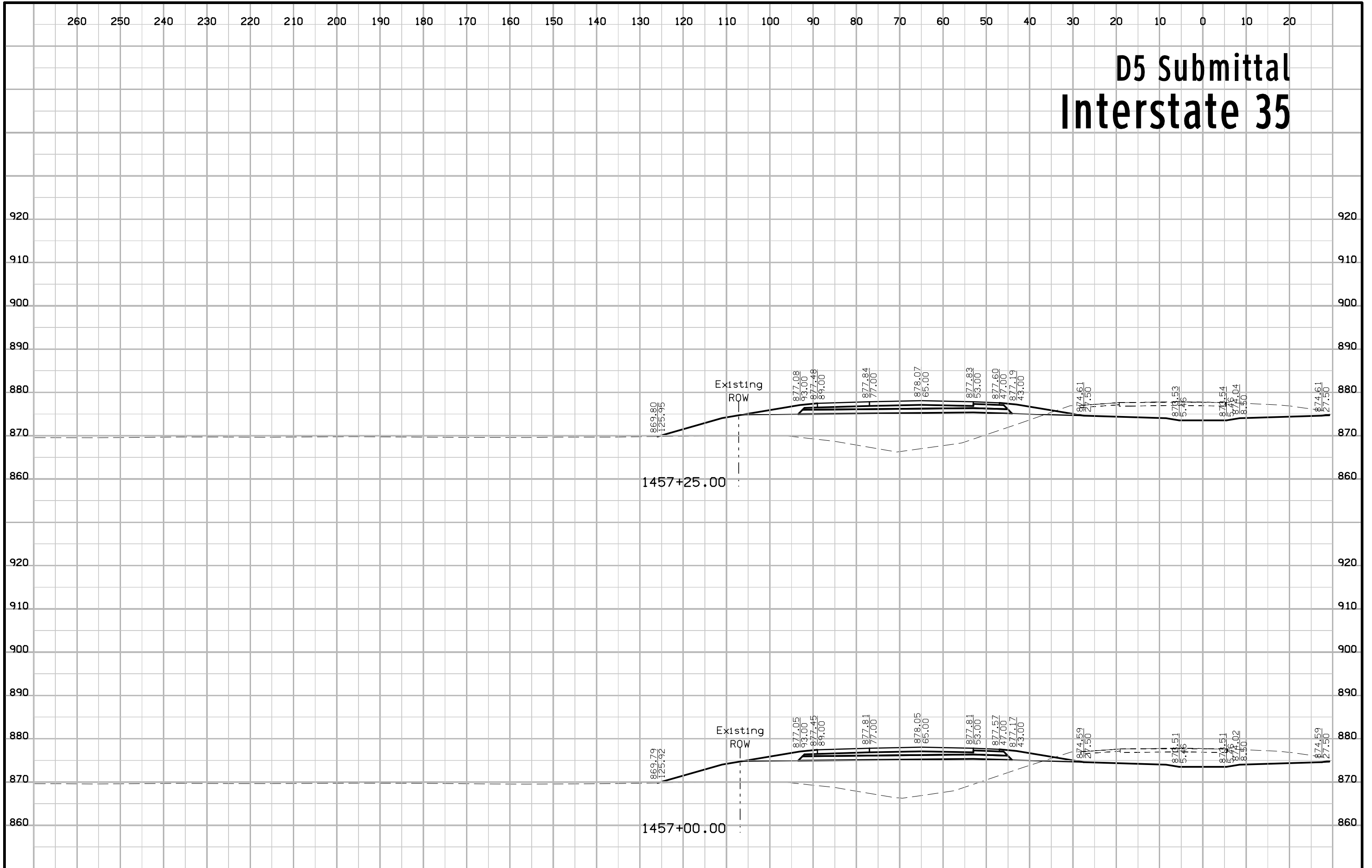
# D5 Submittal Interstate 35



# D5 Submittal Interstate 35

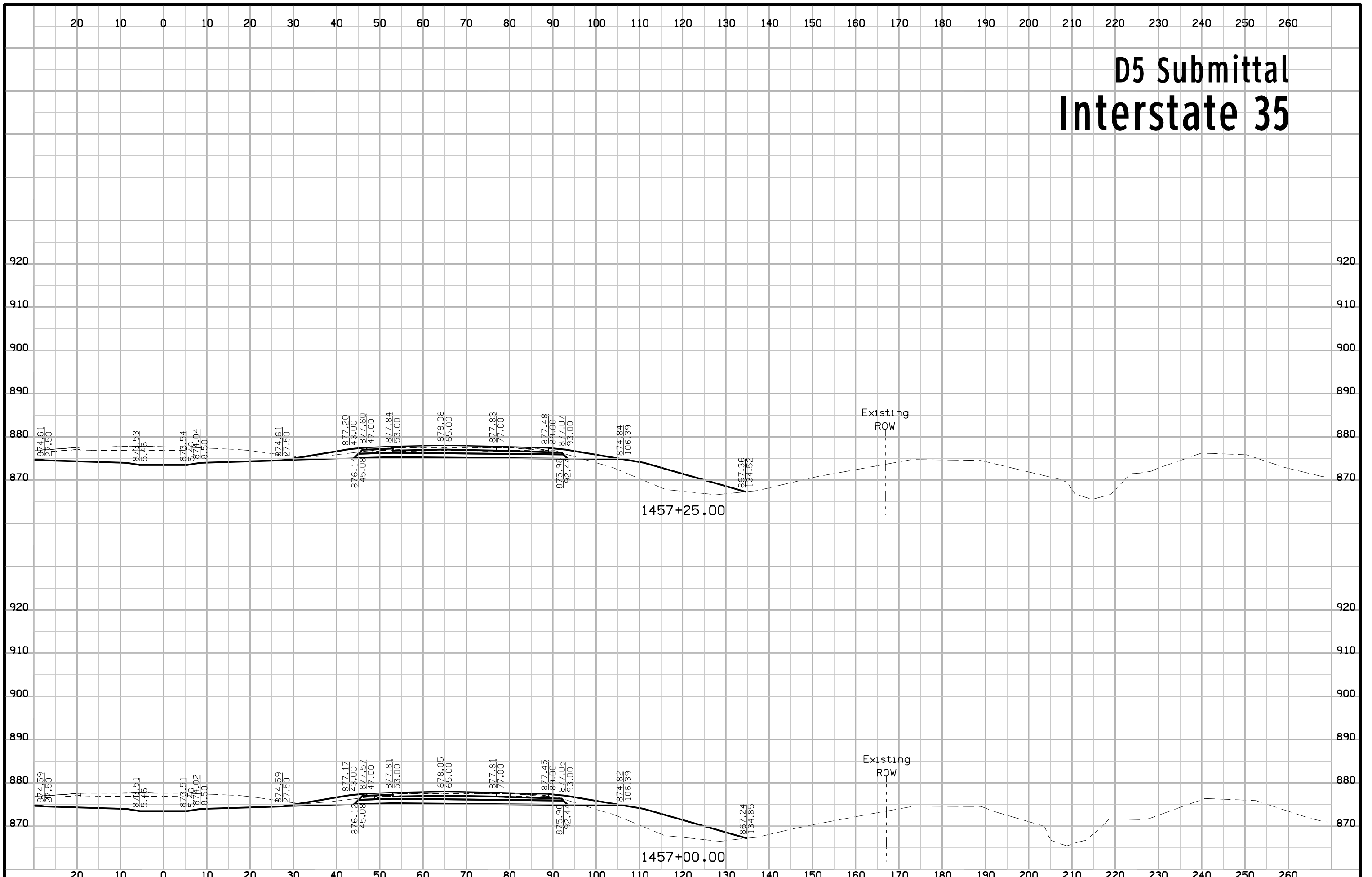


# D5 Submittal Interstate 35

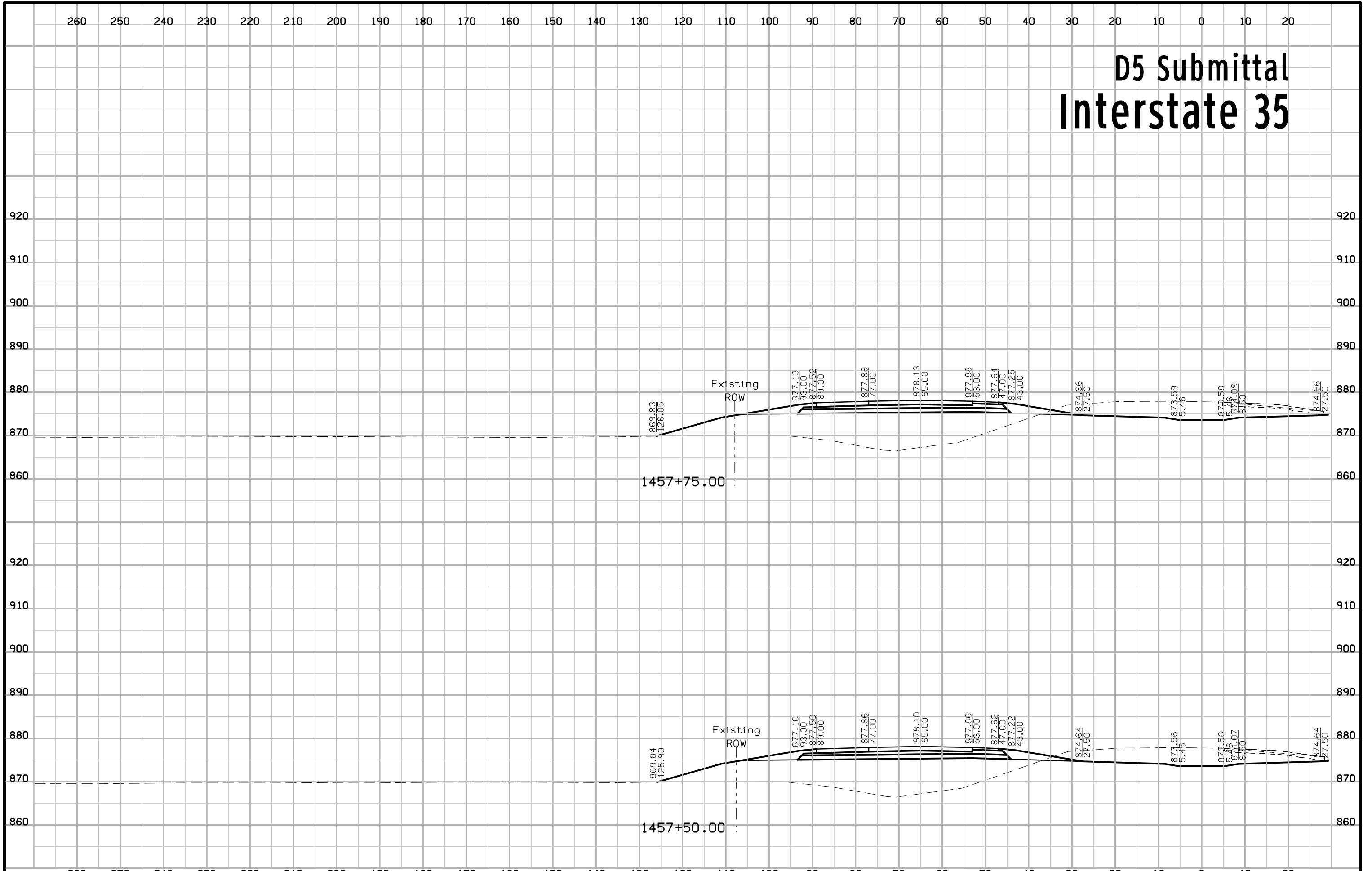




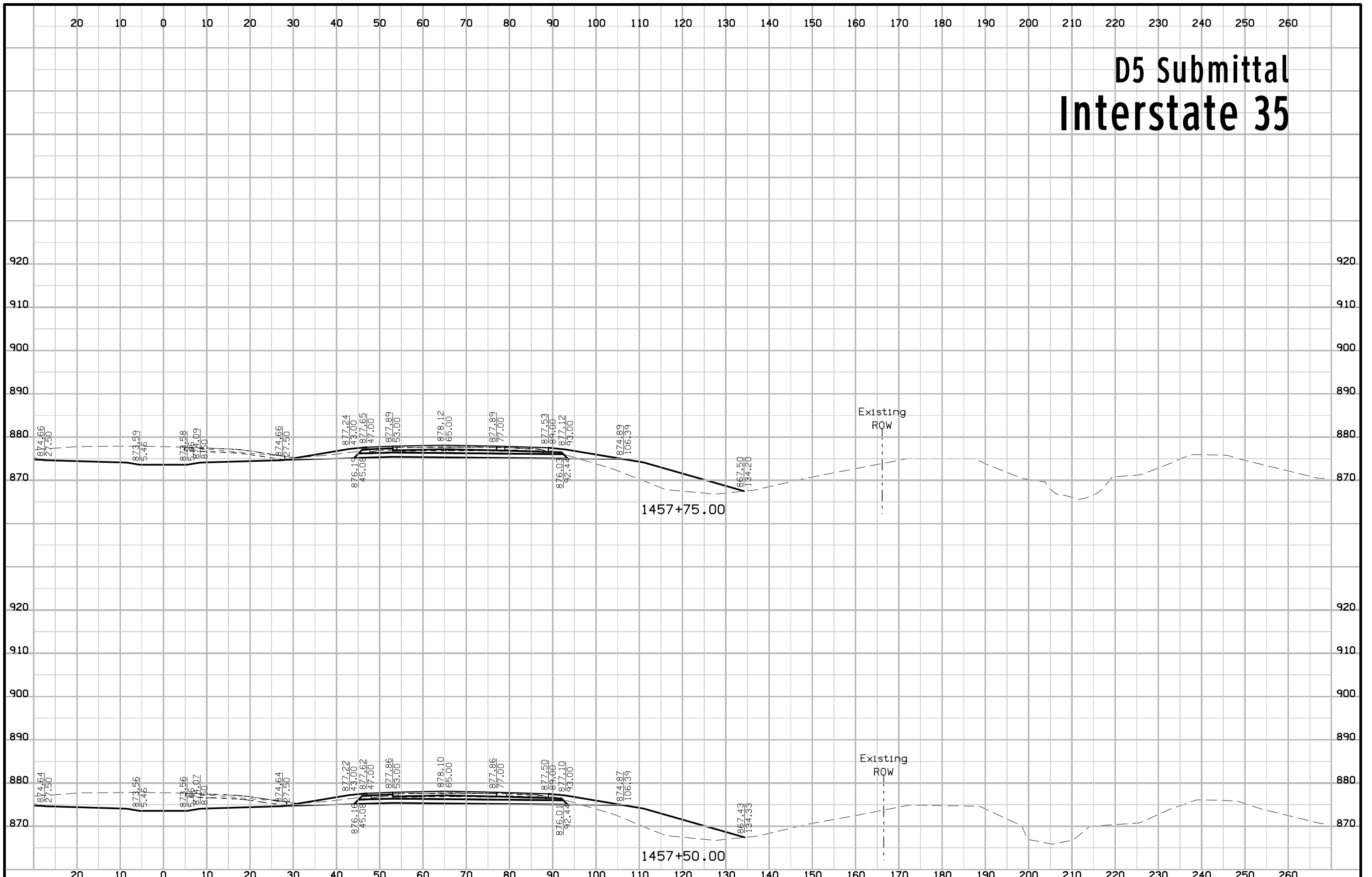
# D5 Submittal Interstate 35



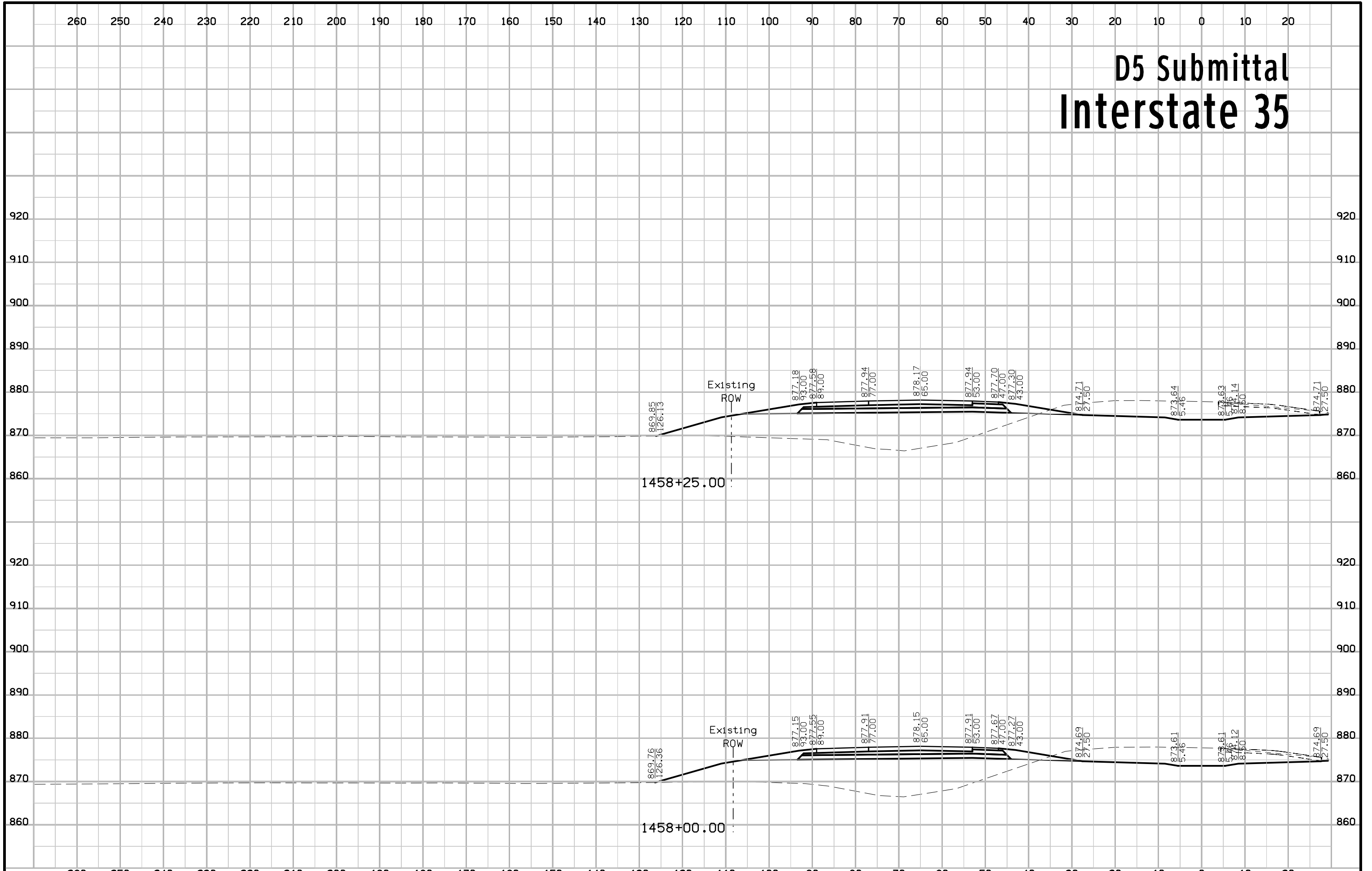
# D5 Submittal Interstate 35



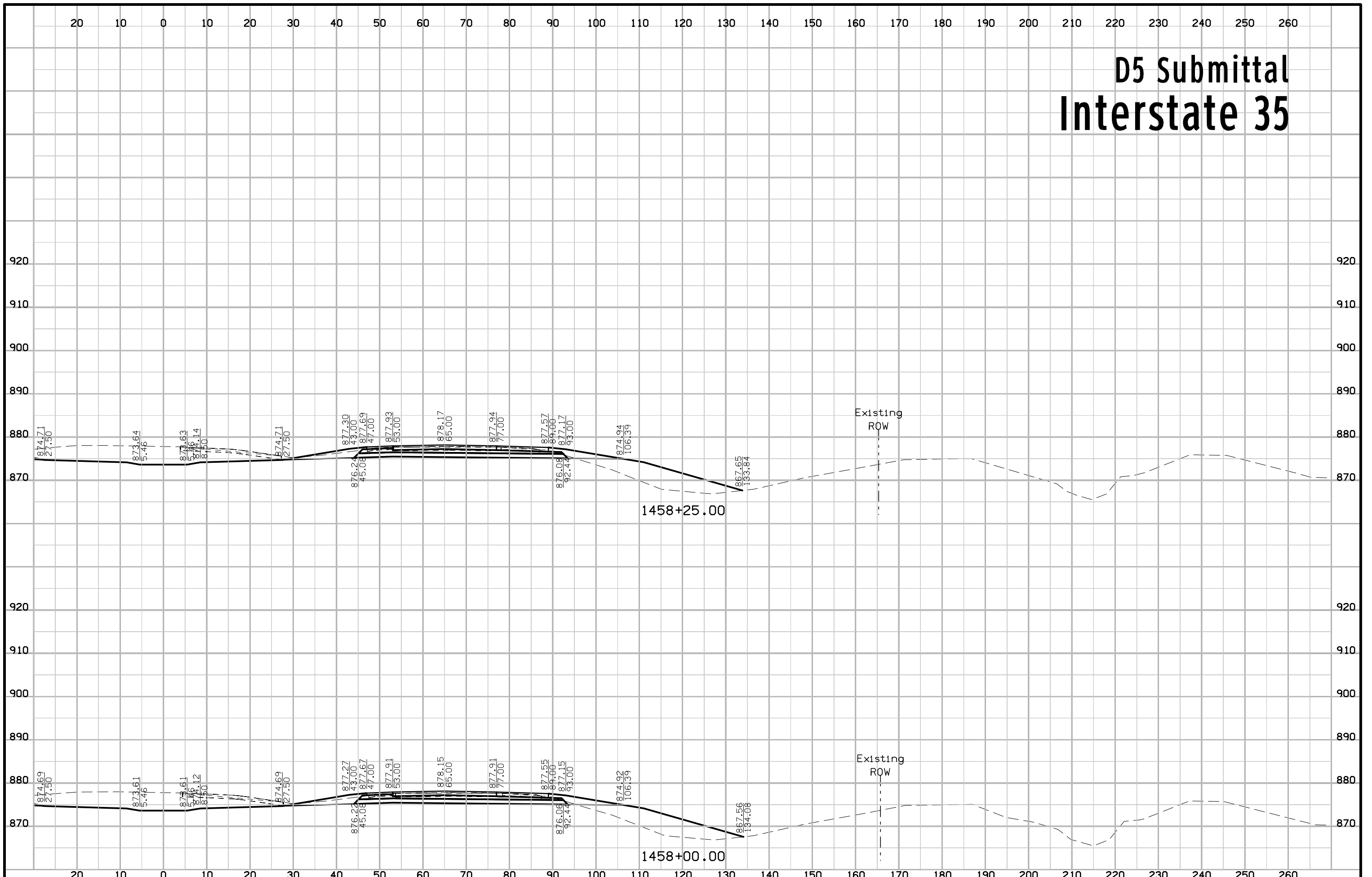
# D5 Submittal Interstate 35



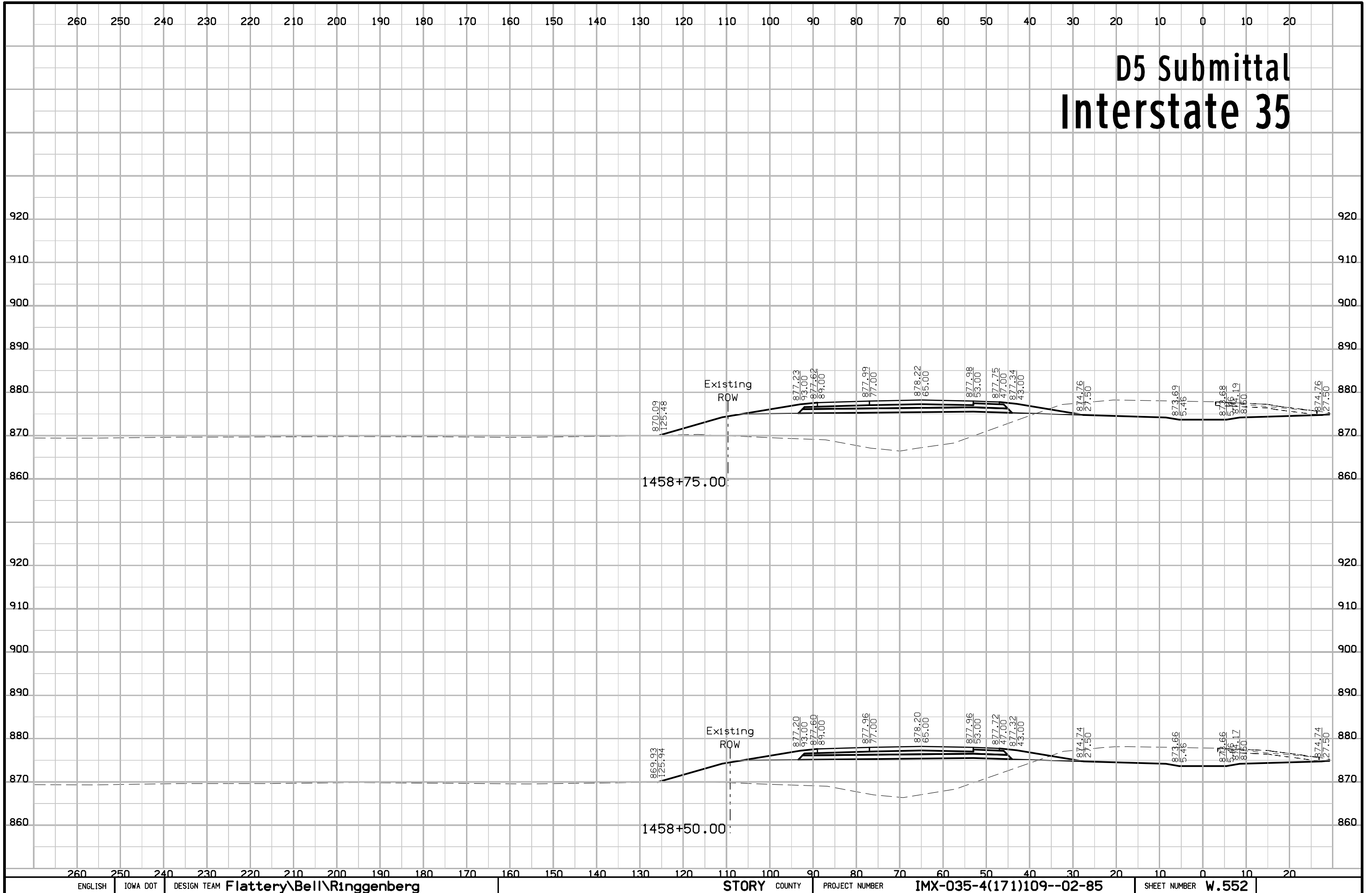
# D5 Submittal Interstate 35



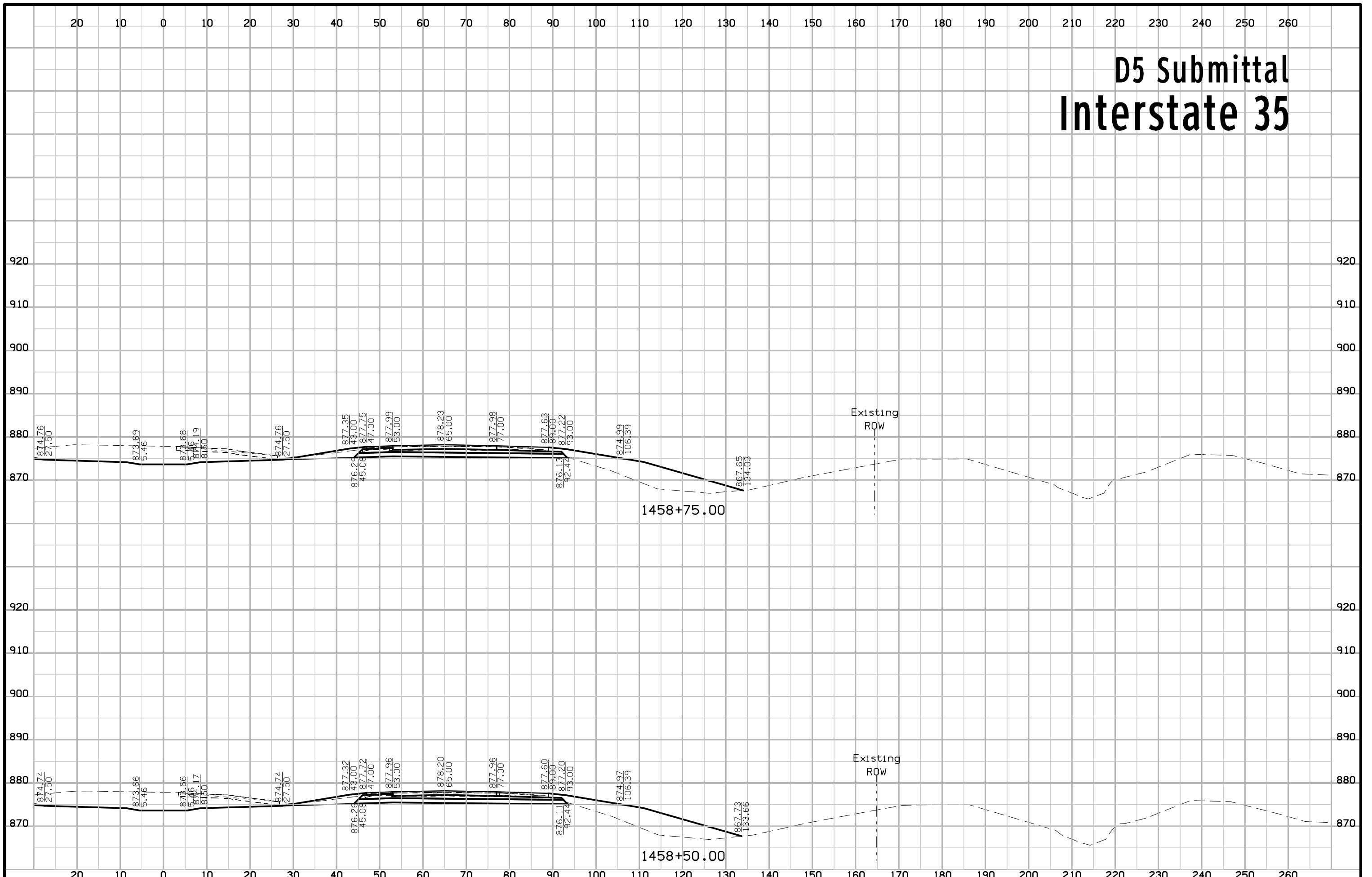
# D5 Submittal Interstate 35



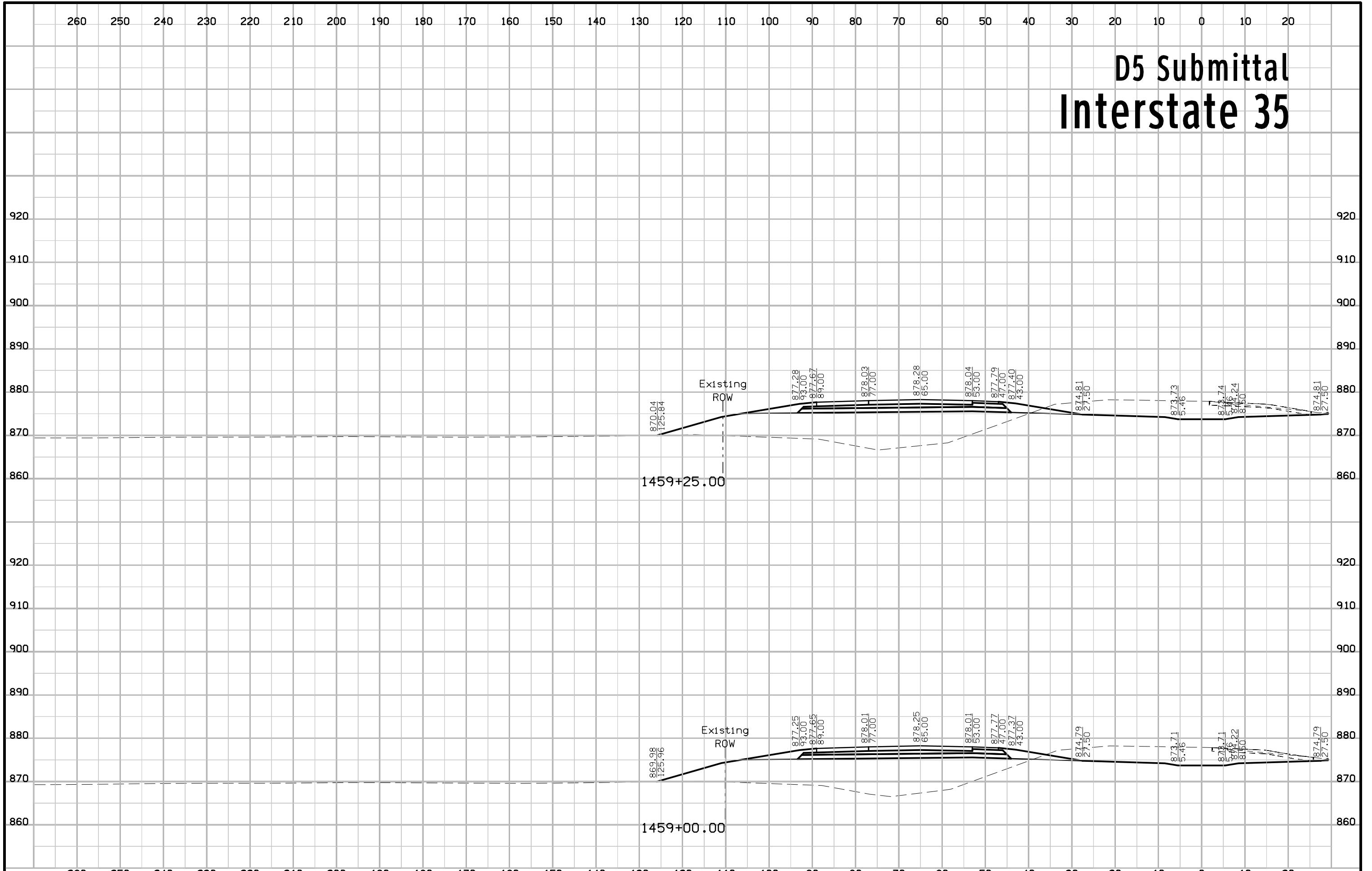
# D5 Submittal Interstate 35



# D5 Submittal Interstate 35

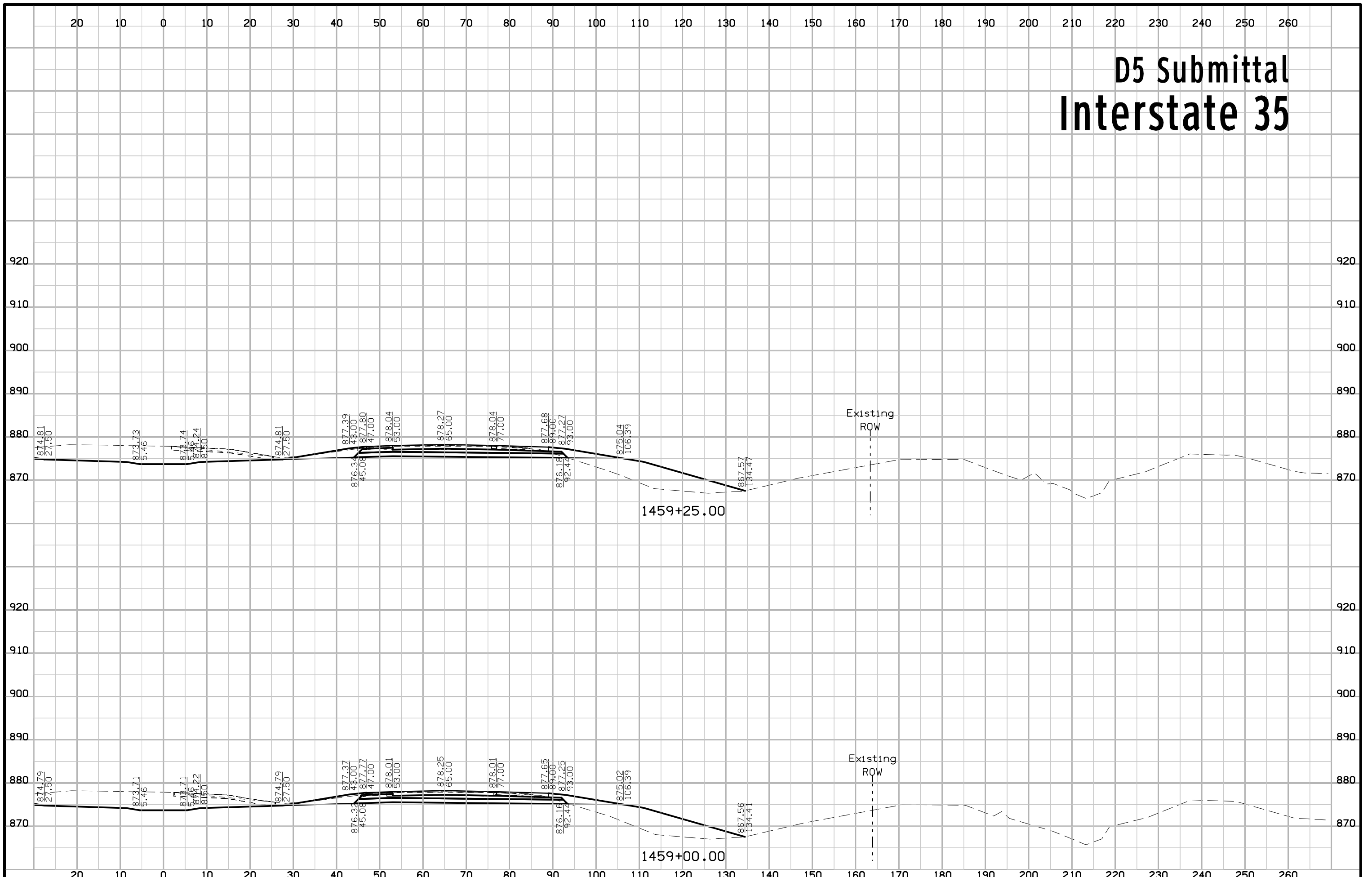


# D5 Submittal Interstate 35

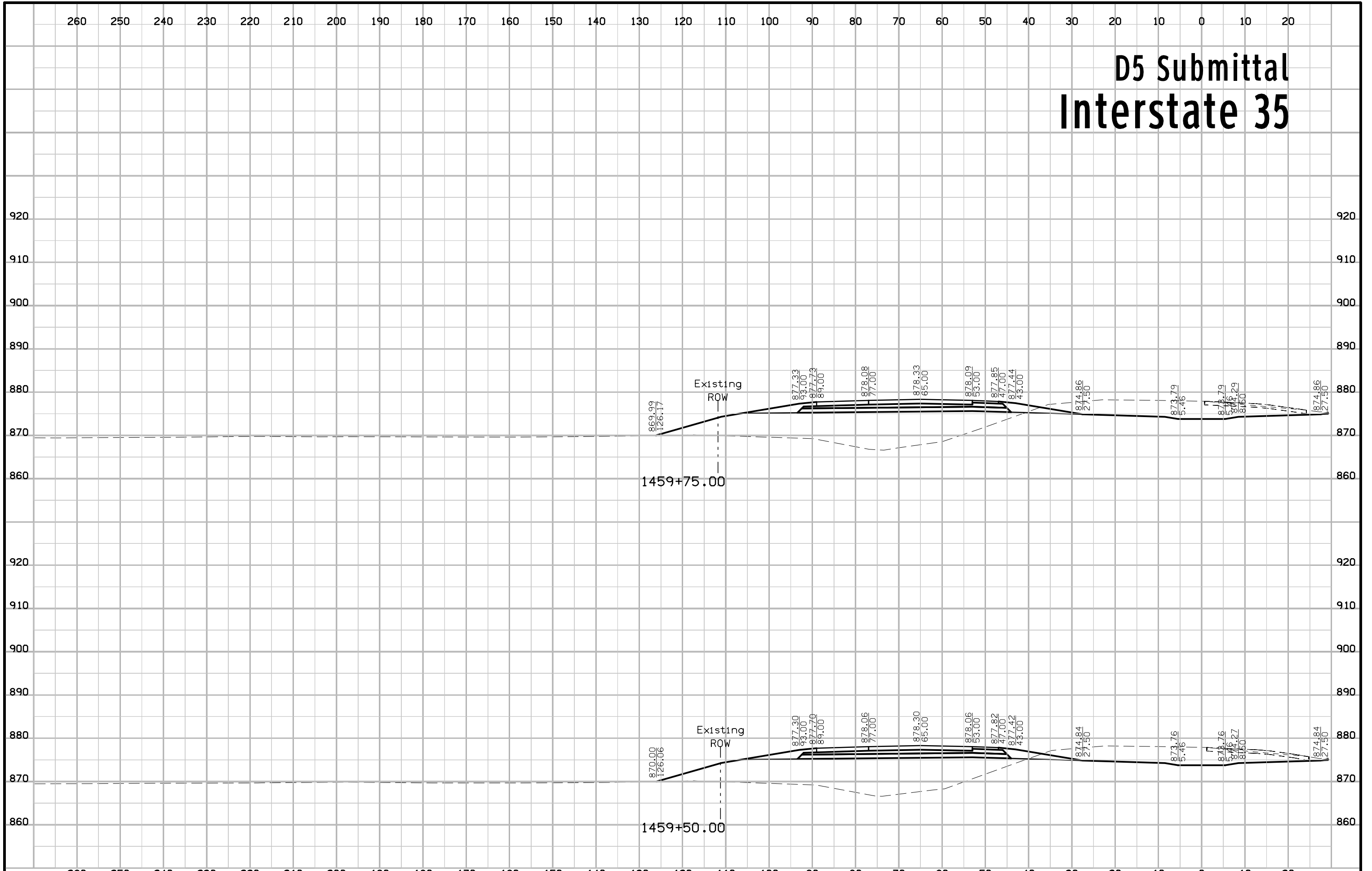




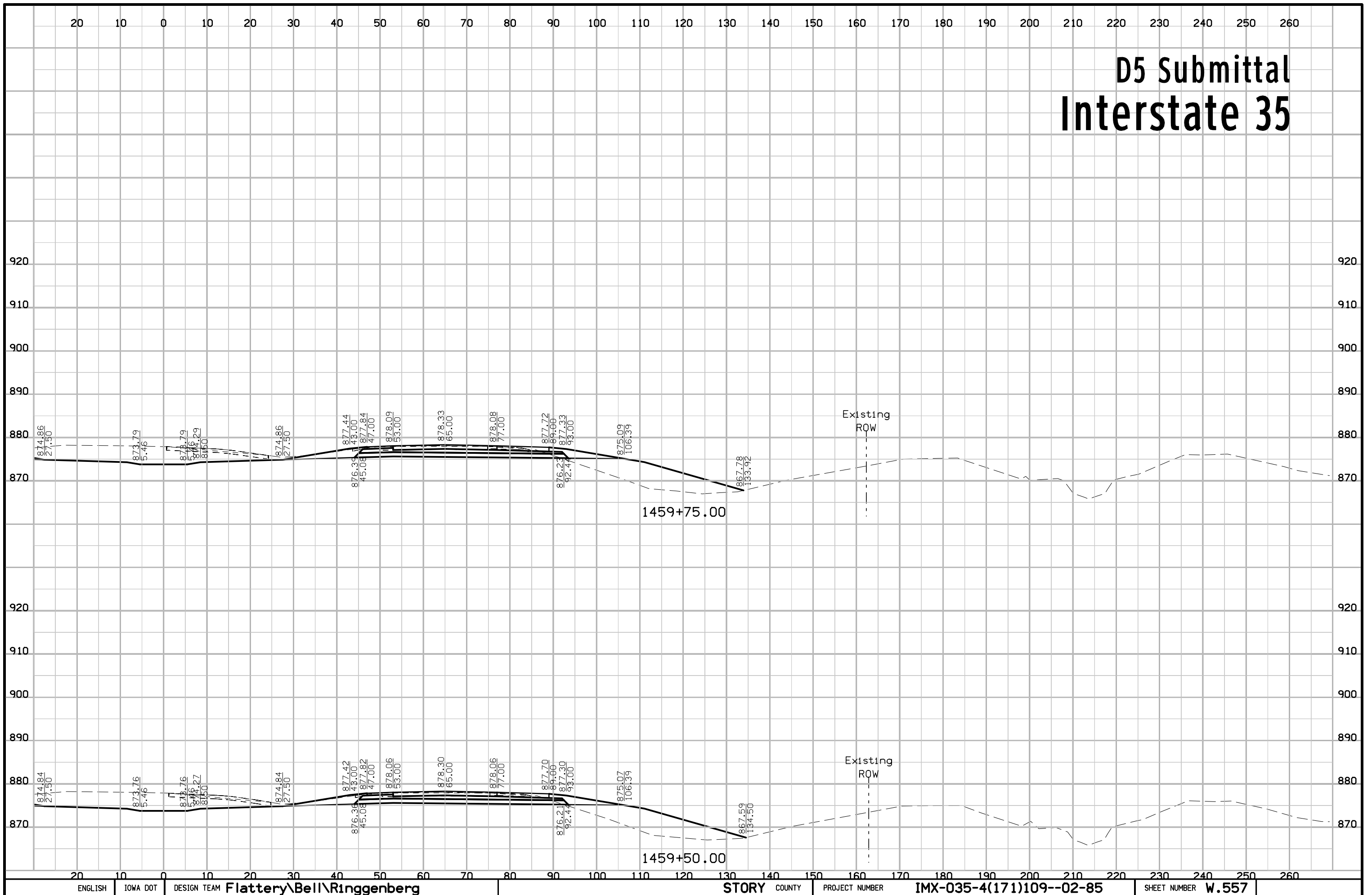
# D5 Submittal Interstate 35



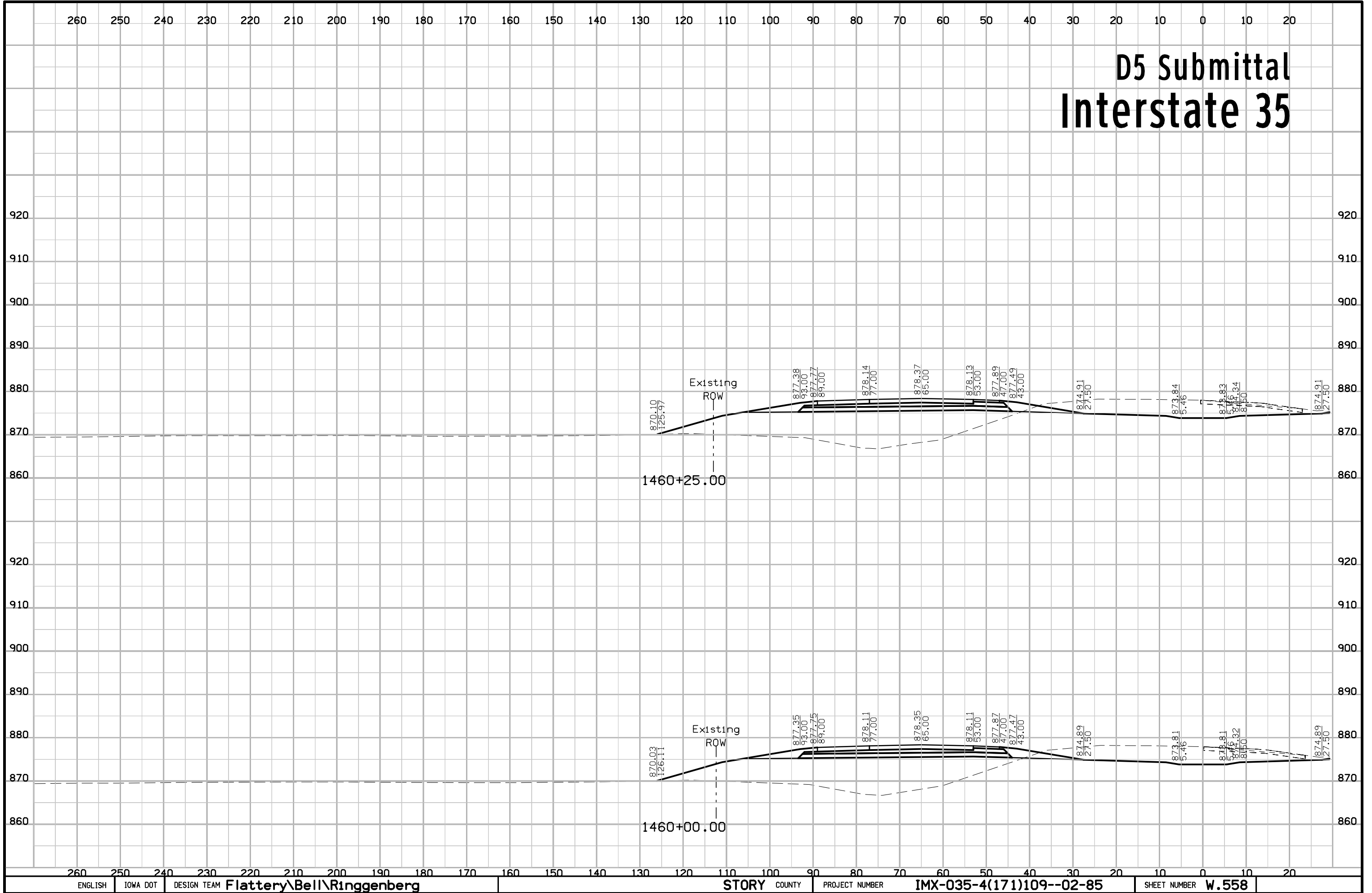
# D5 Submittal Interstate 35



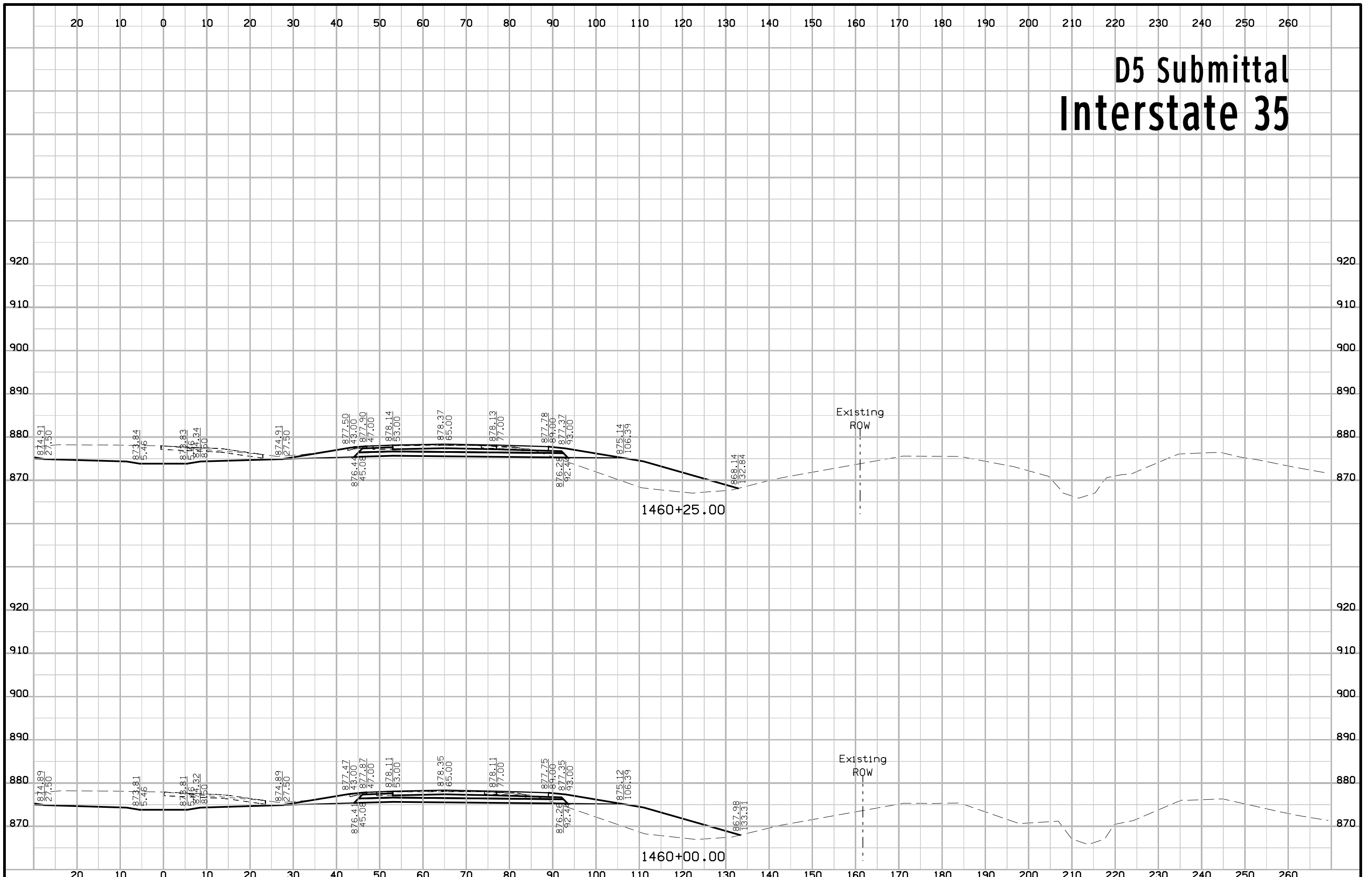
# D5 Submittal Interstate 35



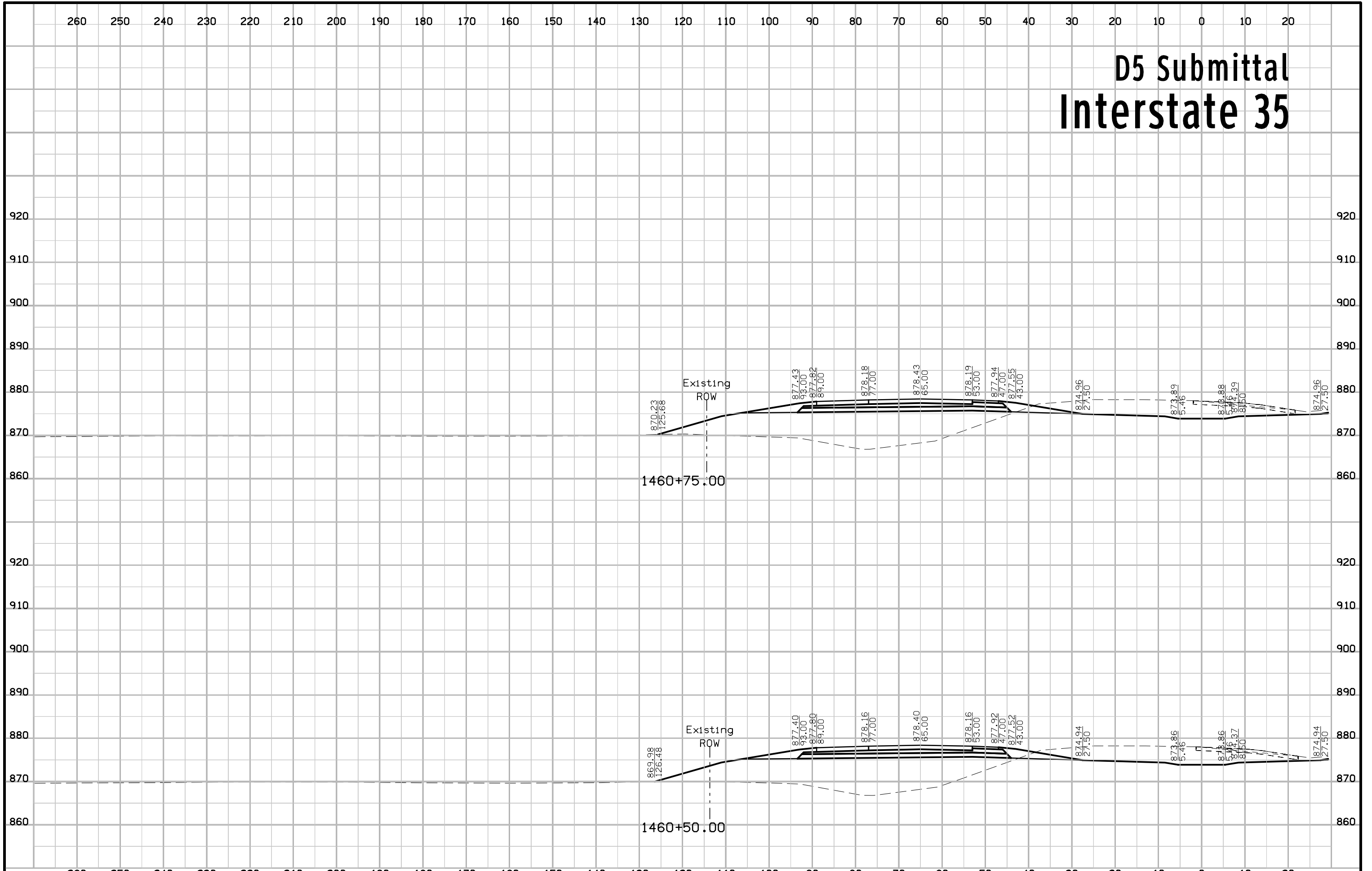
# D5 Submittal Interstate 35



# D5 Submittal Interstate 35



# D5 Submittal Interstate 35



# D5 Submittal Interstate 35

