

**LEGEND OF CROSS SECTION SHEETS (ROAD)**

- - - - - - Existing Ground Line
- ===== Proposed Template
- ===== Proposed Topsoil Placement
- - - - - Additional Topsoil Removal
- ===== Subgrade Treatment
- - - - - Granular Shoulder
- ===== Pavement
- - - - - Existing Pipe\R/CB
- ===== Proposed Pipe\R/CB
- ===== Proposed Dike
- ===== All Elements Associated with Proposed Entrances

**LEGEND OF CROSS SECTION SHEETS (SOILS)**

- TS----- Topsoil (Class 10)
- TS A----- Topsoil (Type A Disposal)
- TS B----- Topsoil (Type B Disposal)
- TS C----- Topsoil (Type C Disposal)
- CL 10----- Class 10 Materials
- SEL LO----- Select Loams And Clay-Loams
- SEL SA----- Select Sand
- UNS A----- Unsuitable Type A Disposal
- UNS B----- Unsuitable Type B Disposal
- UNS C----- Unsuitable Type C Disposal
- SHALE----- Shale
- WASTE----- Waste
- B&W LS----- Broken and Weathered Rock
- ROCK----- Solid Rock
- BLDRS----- Boulders

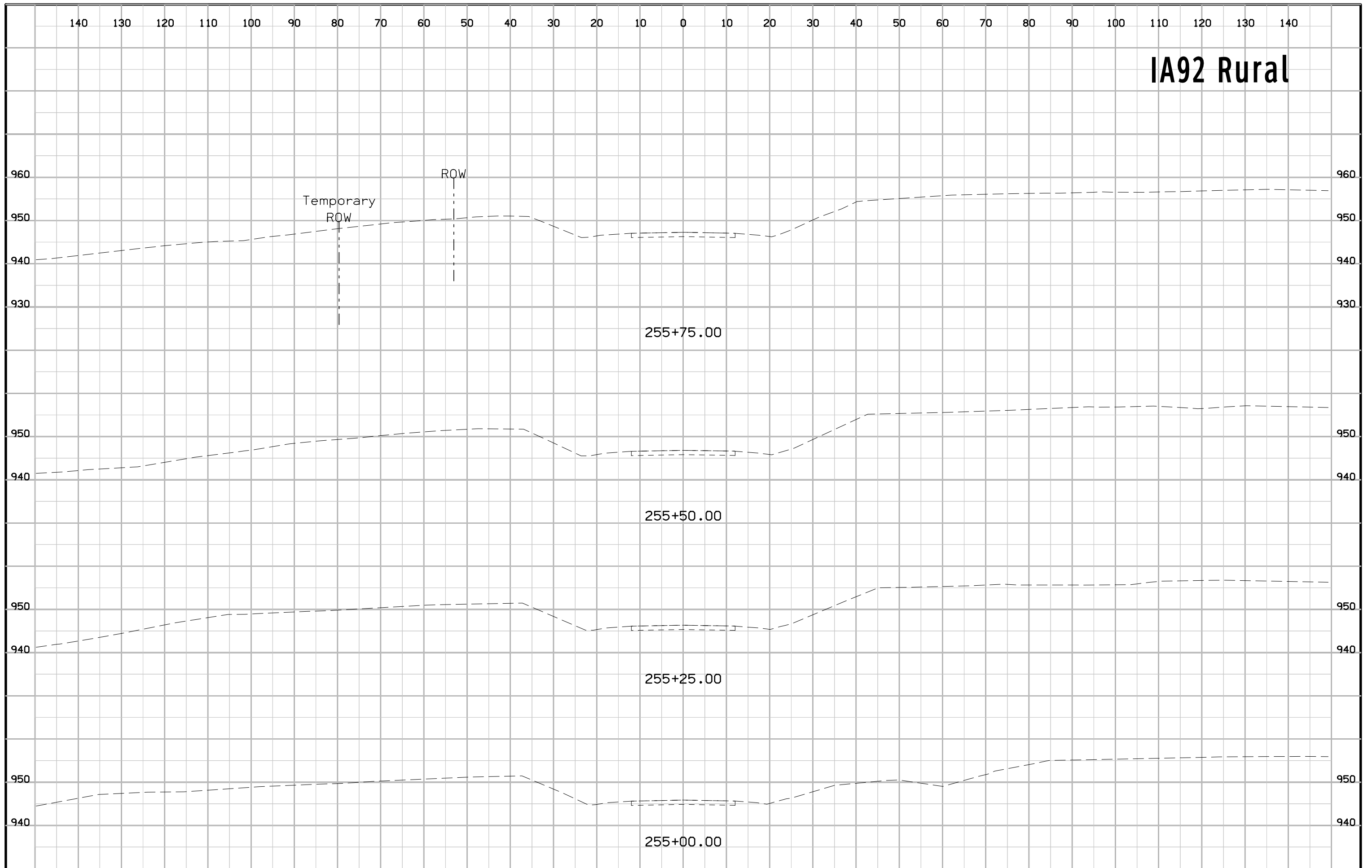
Note: All layer lines and descriptions identify layers above the line.

Note: Vertical or near vertical lines connecting soil layers at edges of cross sections are only for the purpose of calculating template quantities and do not depict soil stratification.

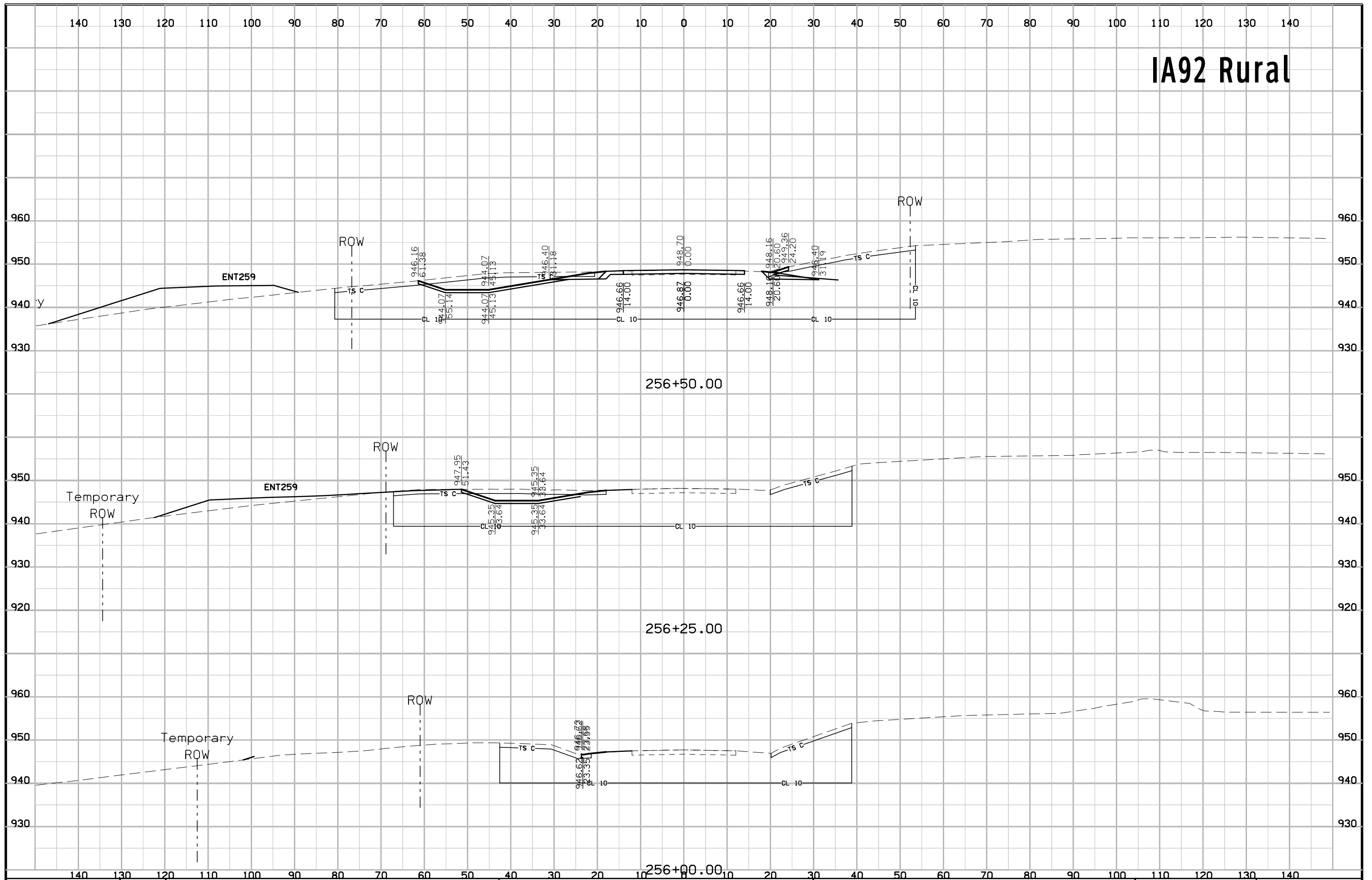
**CROSS SECTION  
LEGEND AND SYMBOL  
INFORMATION SHEET**

(COVERS SHEET SERIES W, X, Y, & Z)

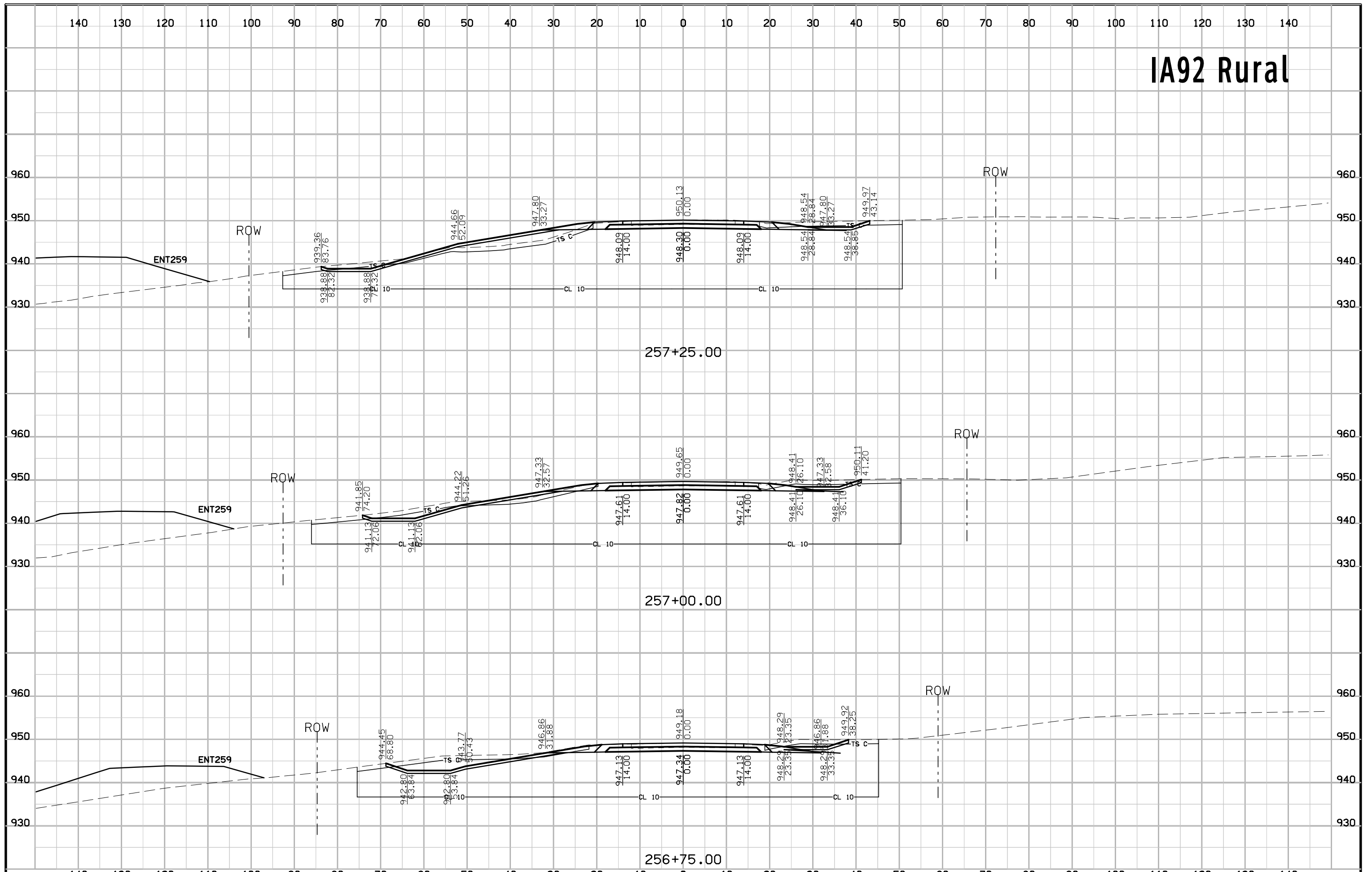
# IA92 Rural



# IA92 Rural

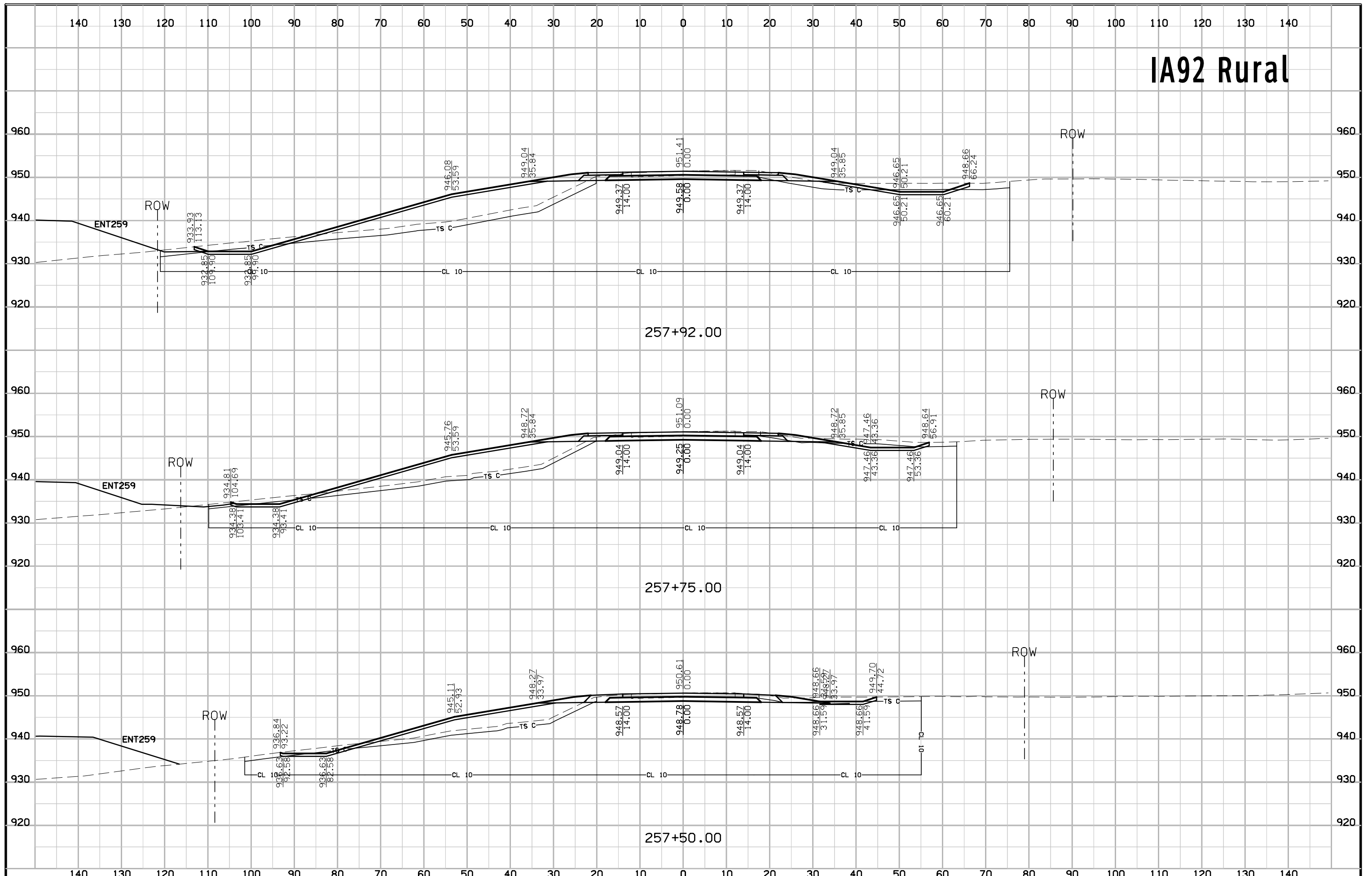


# IA92 Rural

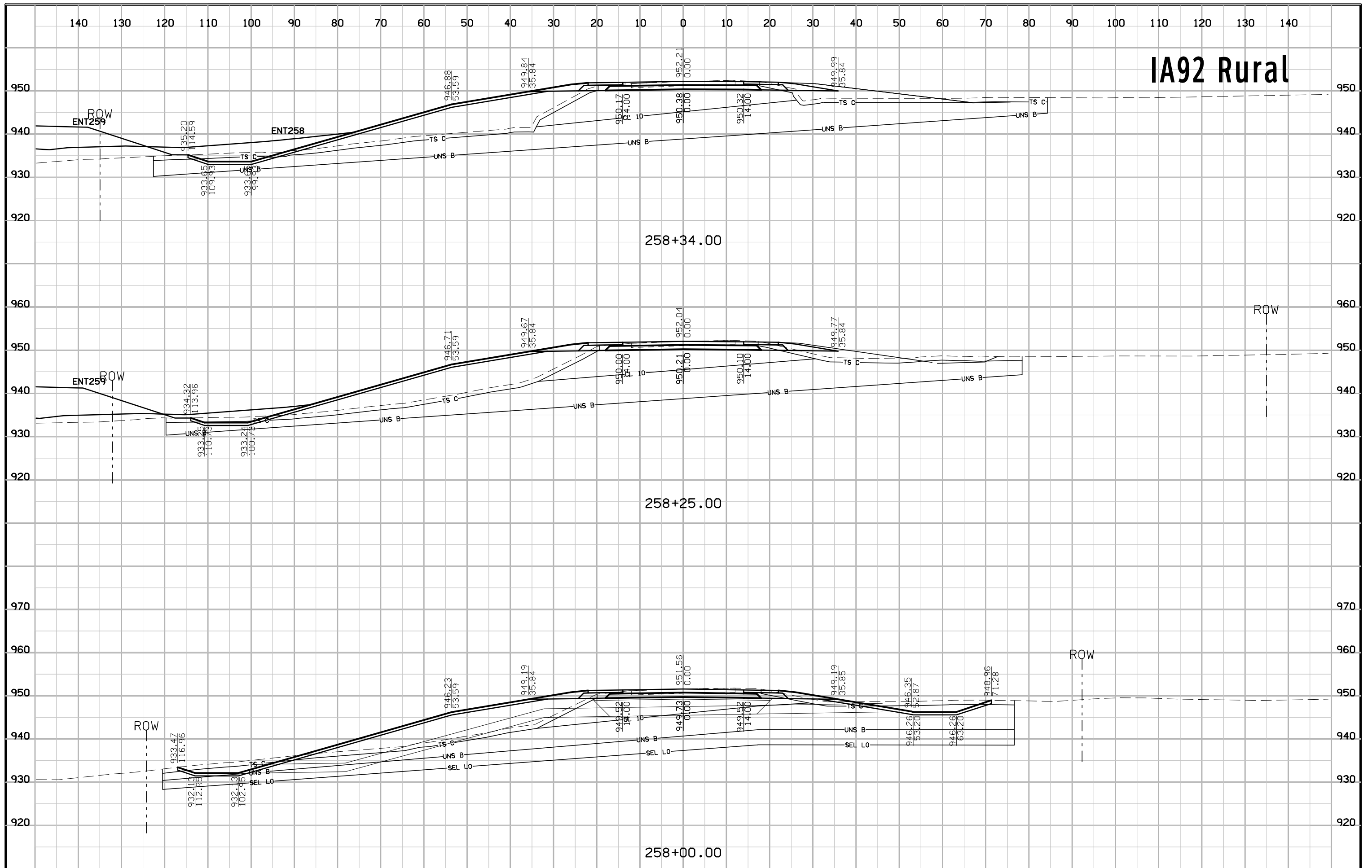




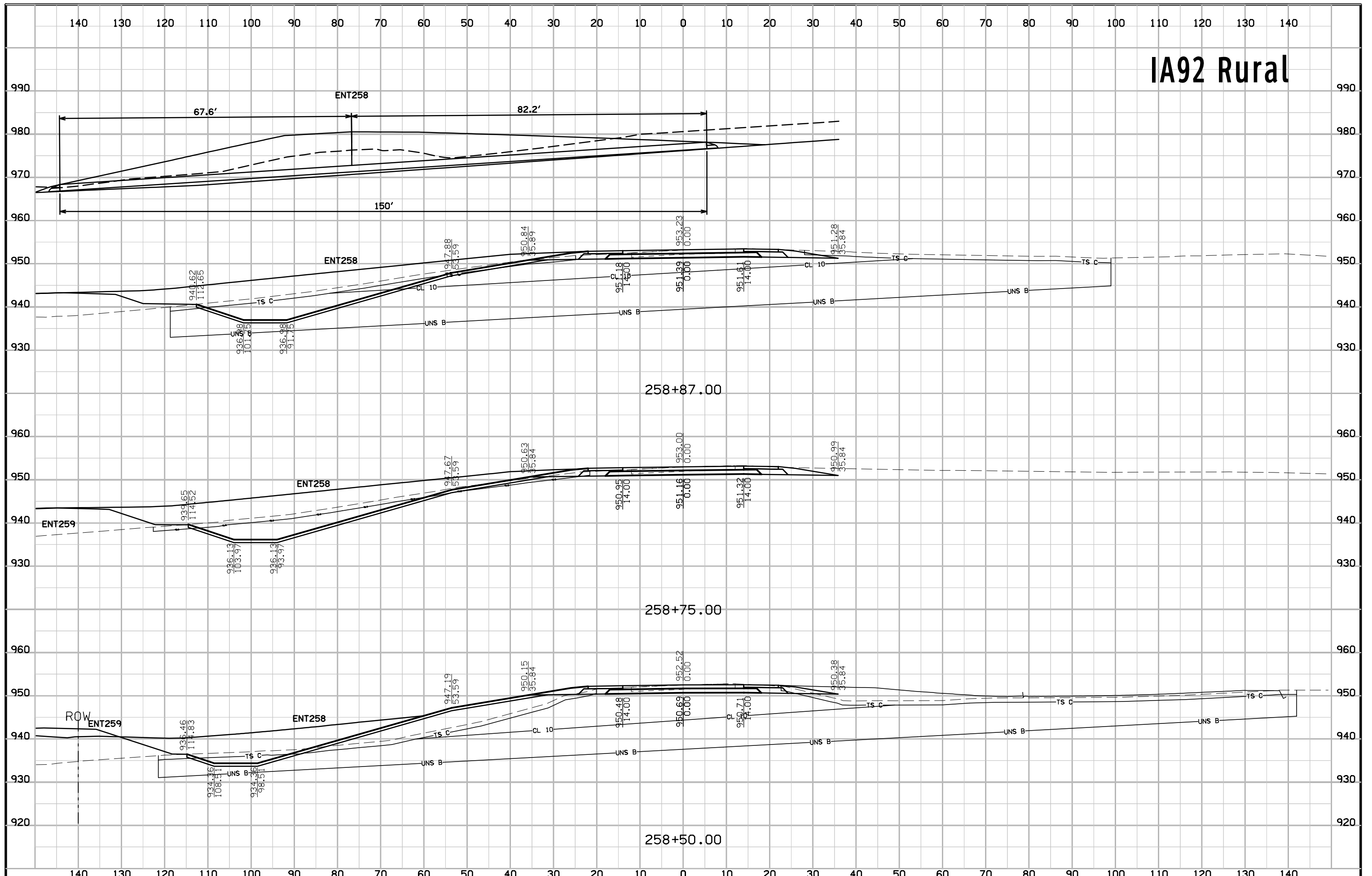
# IA92 Rural



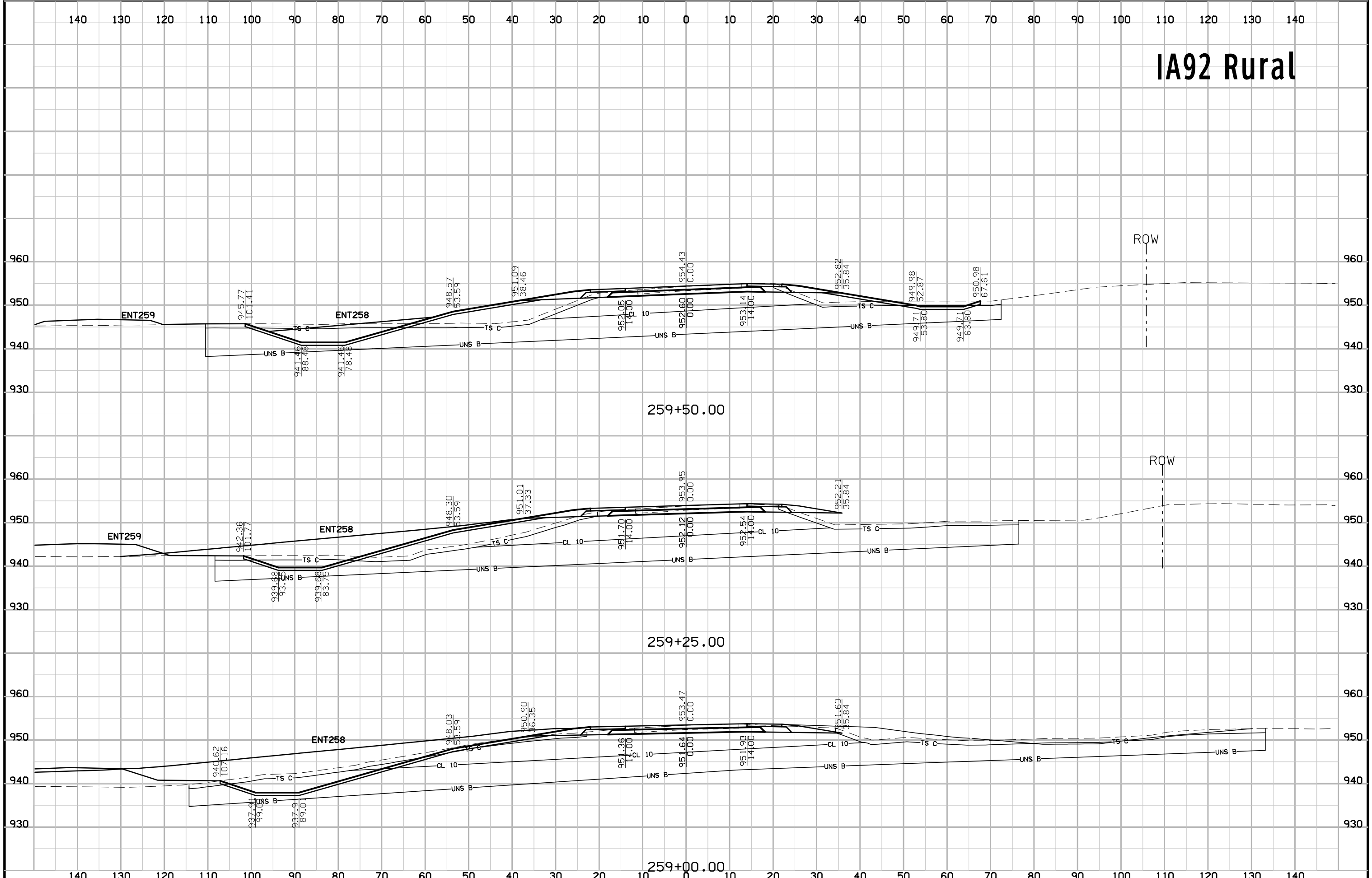
# IA92 Rural



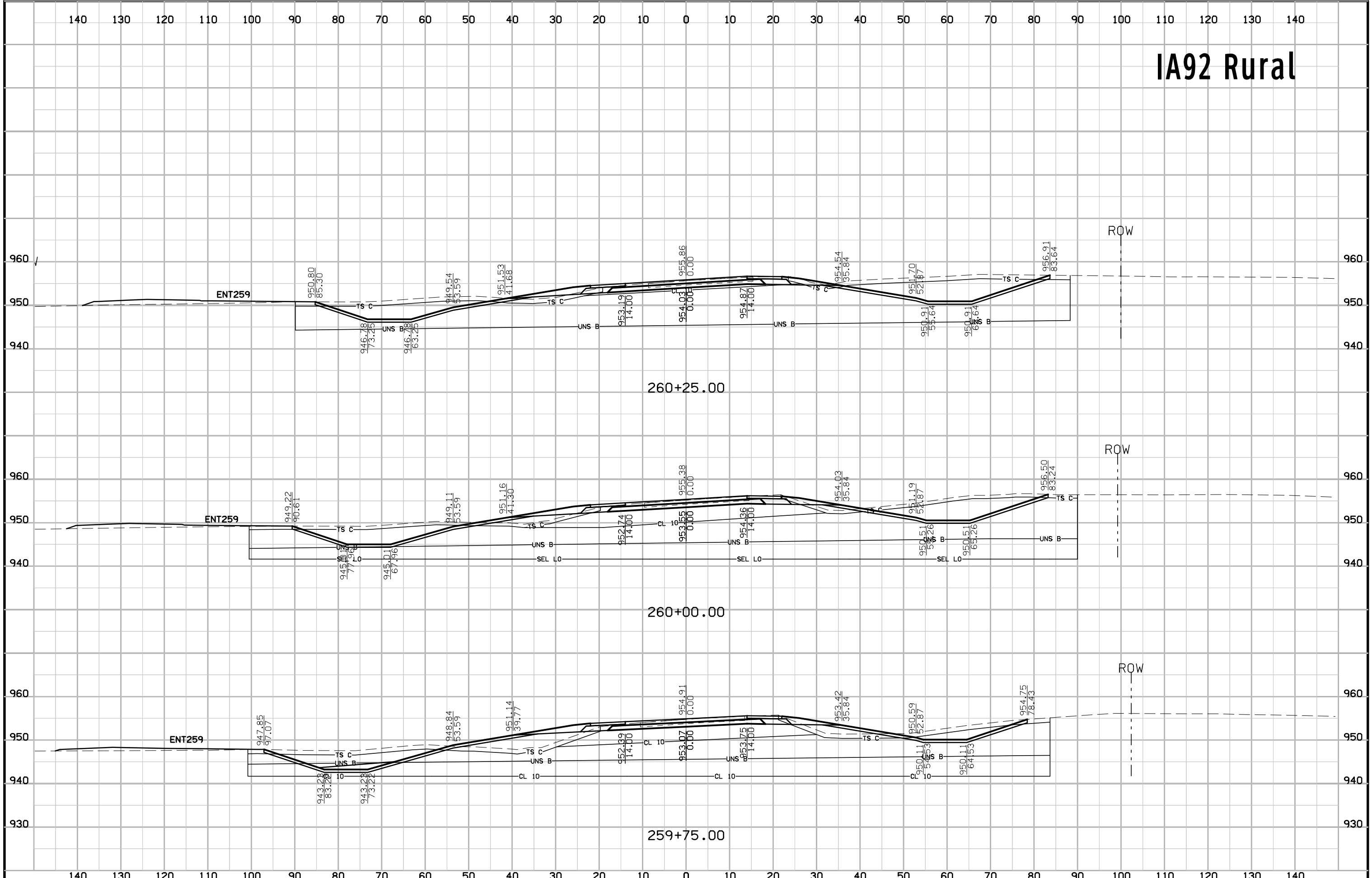
# IA92 Rural



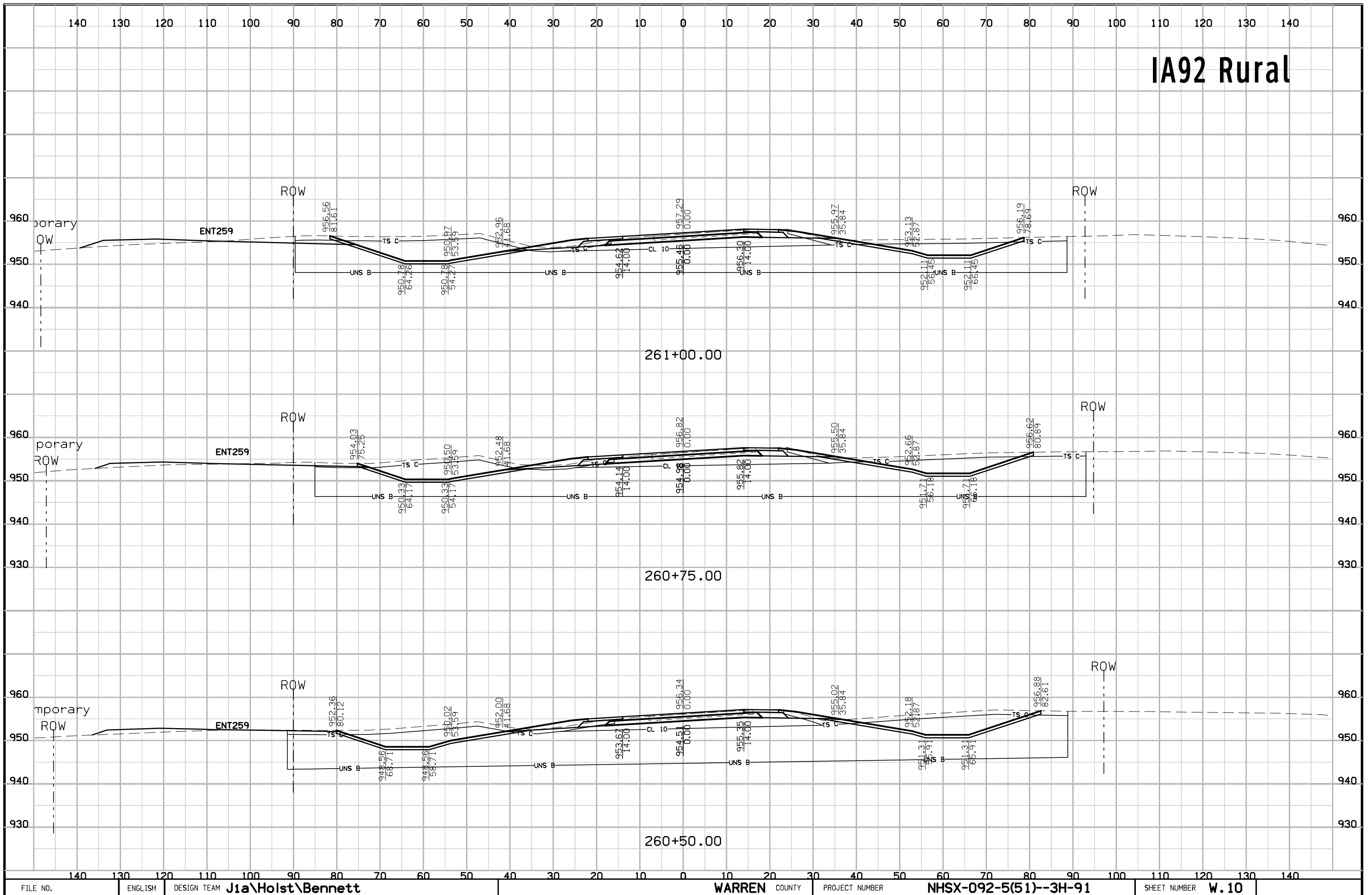
# IA92 Rural



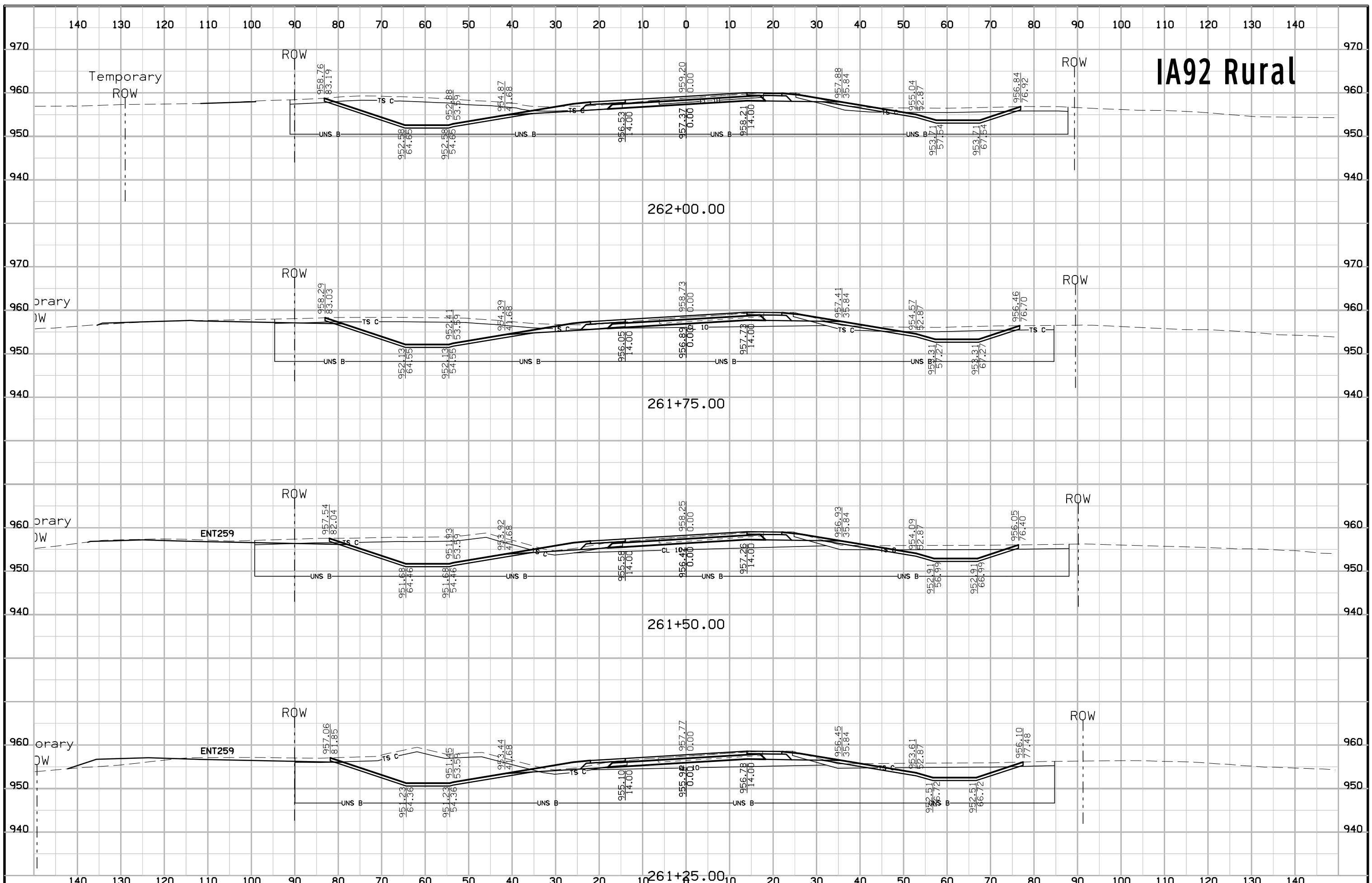
# IA92 Rural



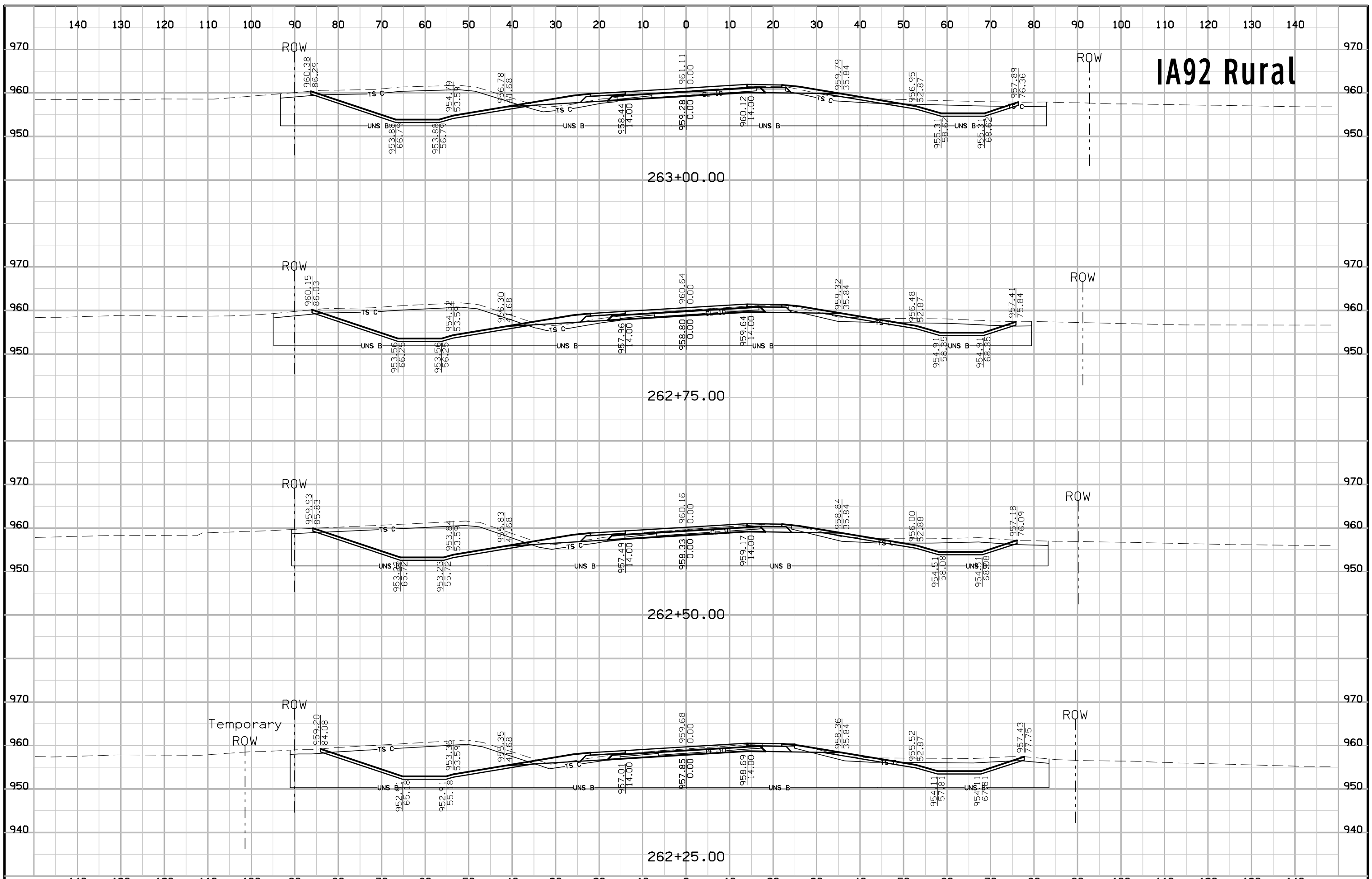
# IA92 Rural



# IA92 Rural

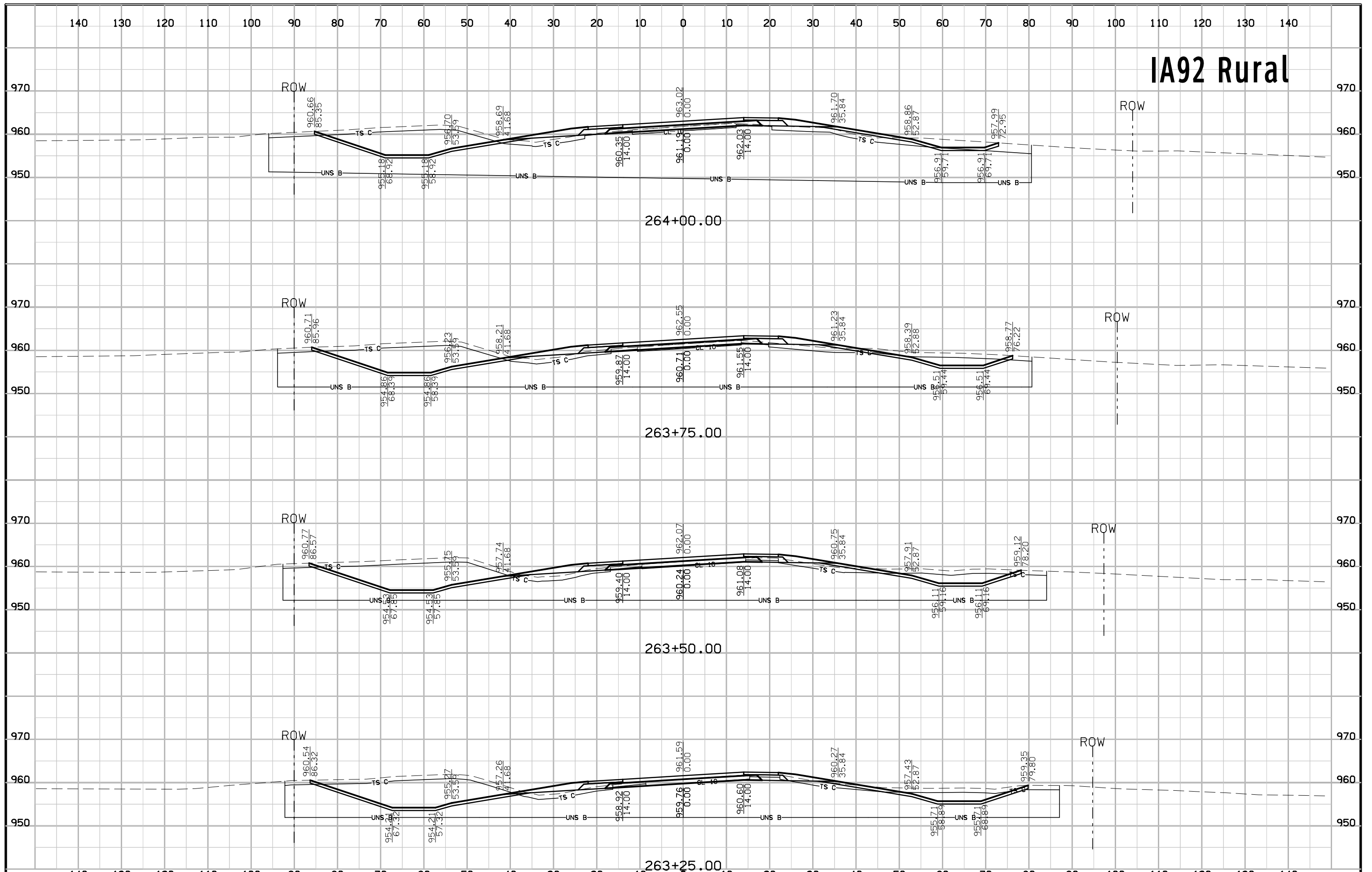


# IA92 Rural

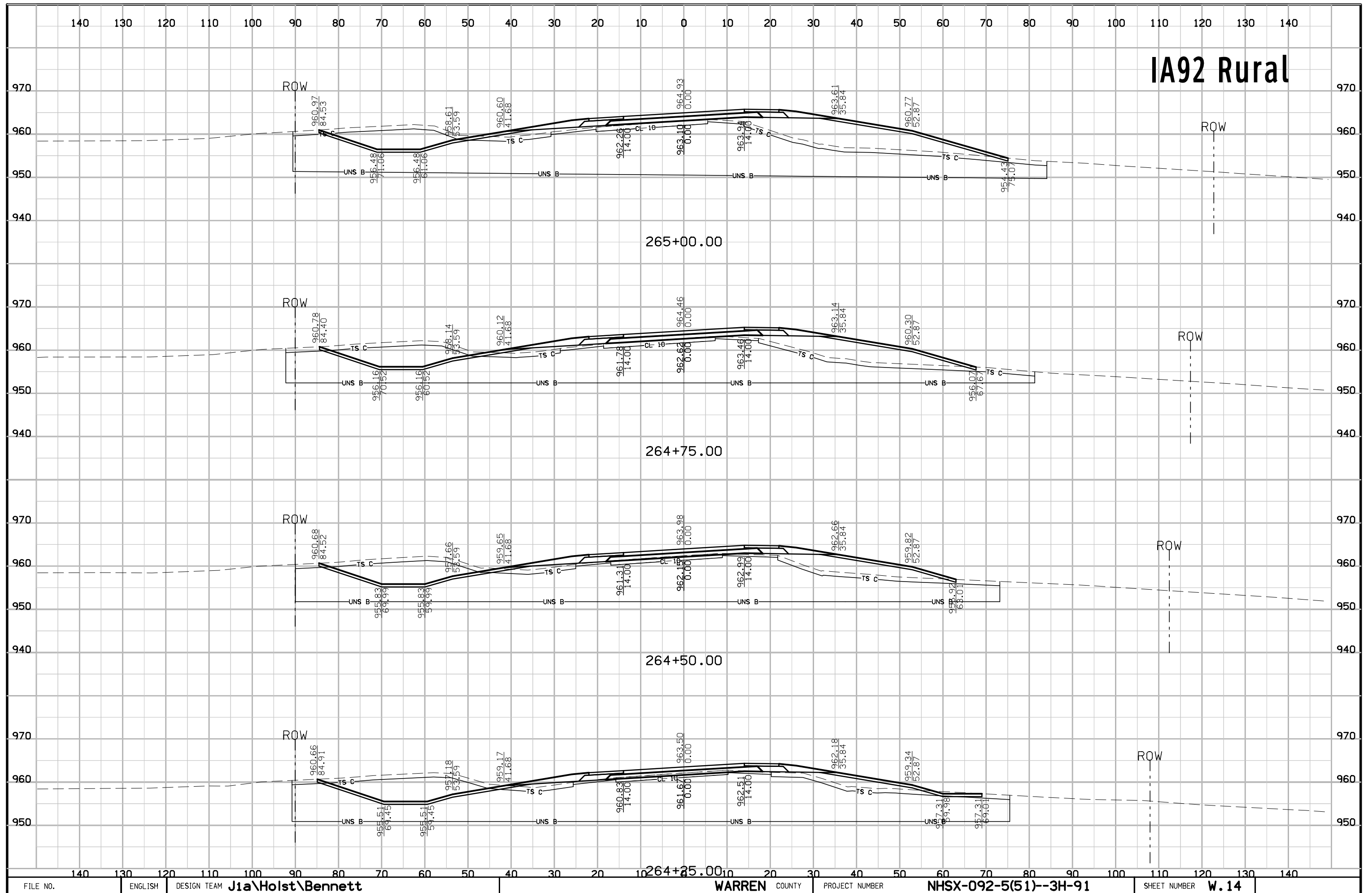


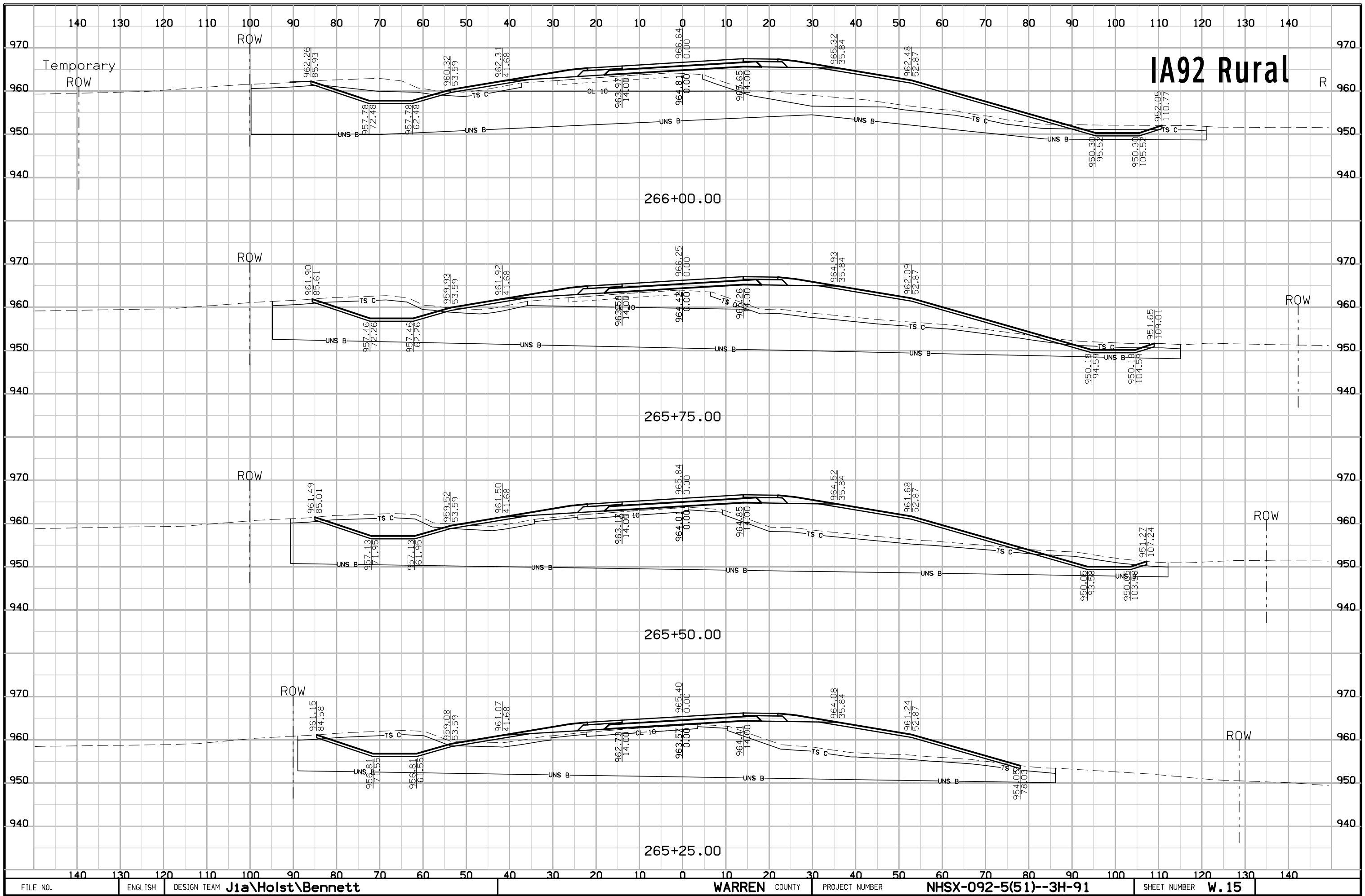


# IA92 Rural

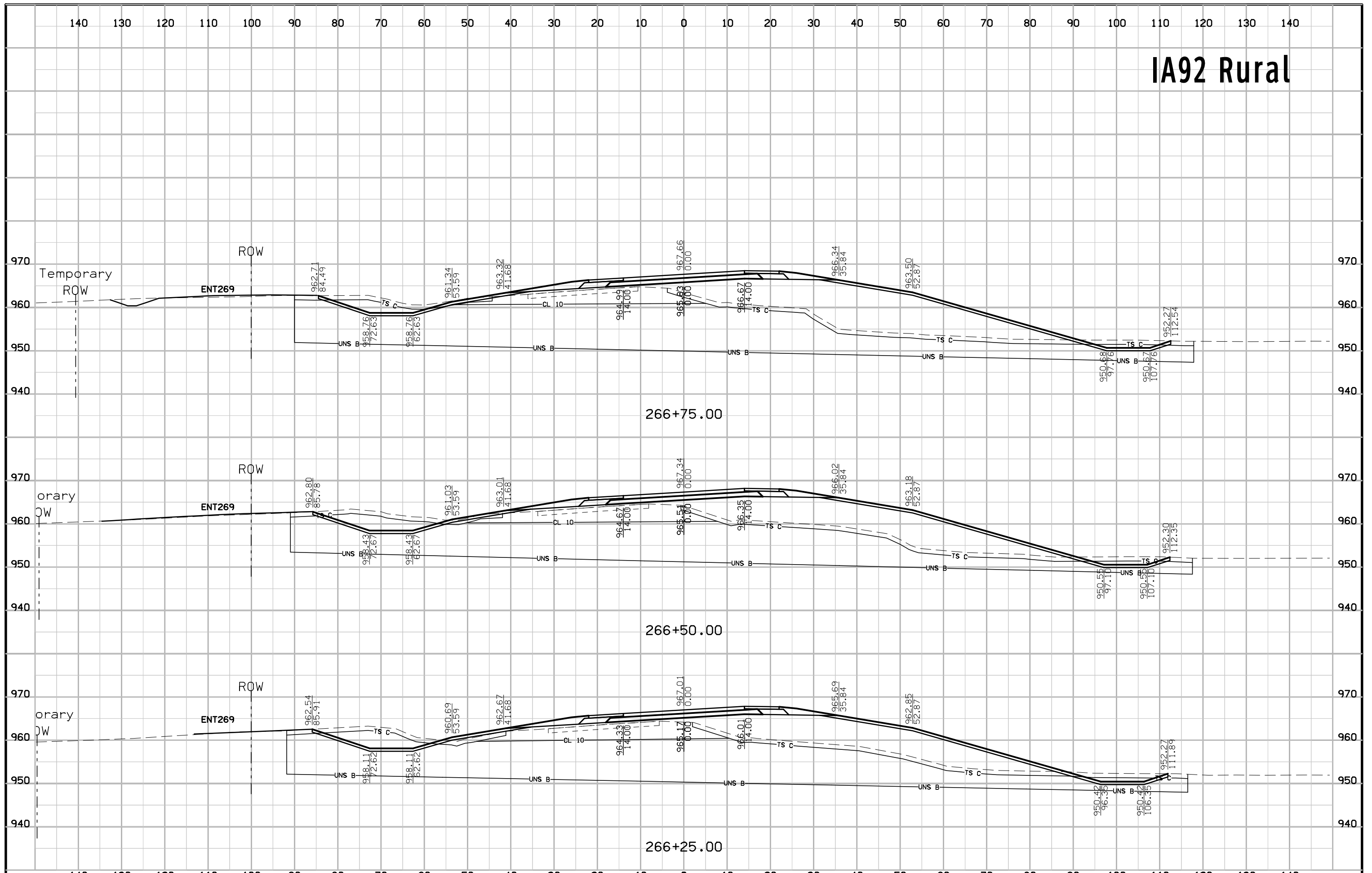


# IA92 Rural

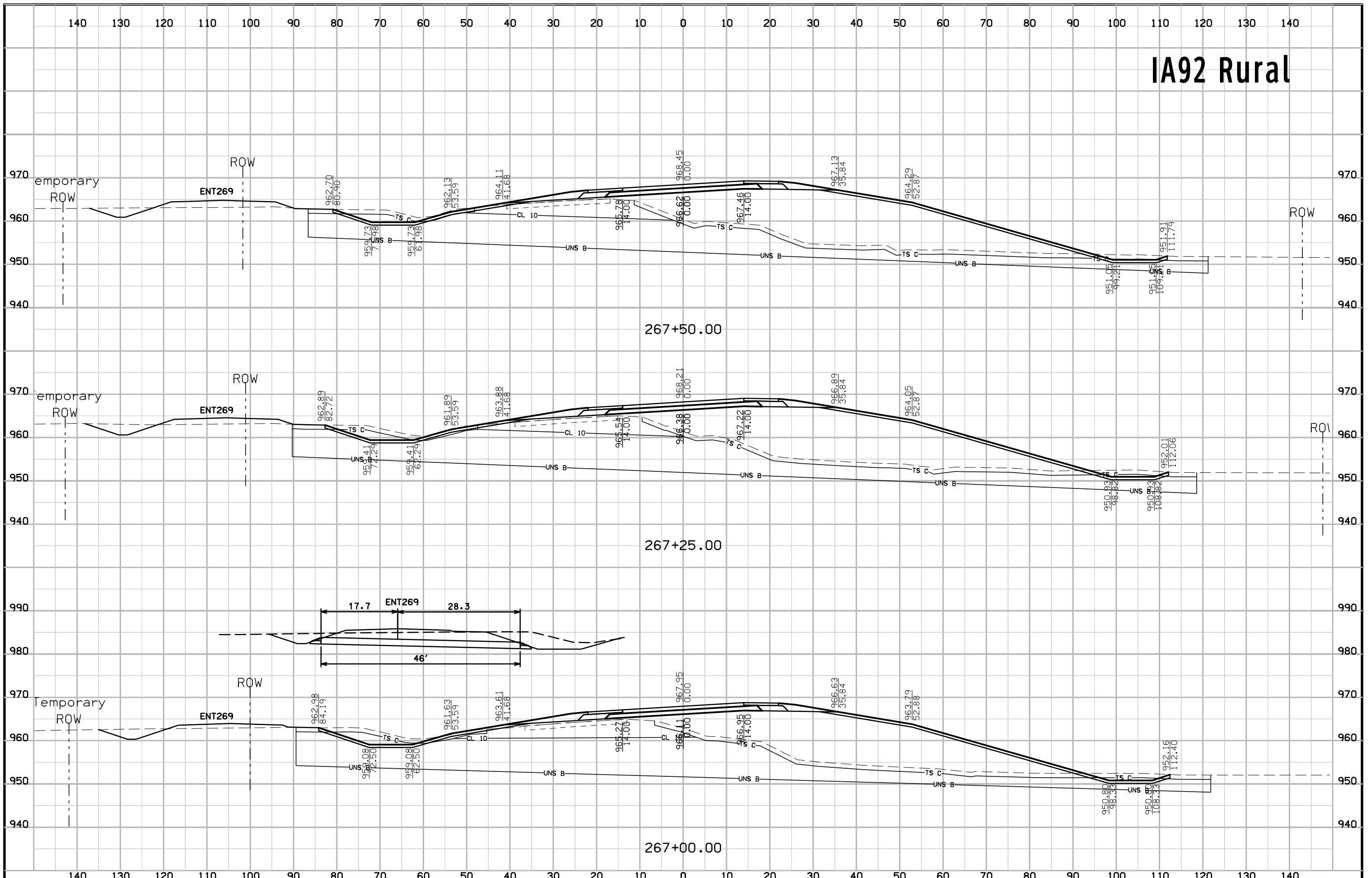




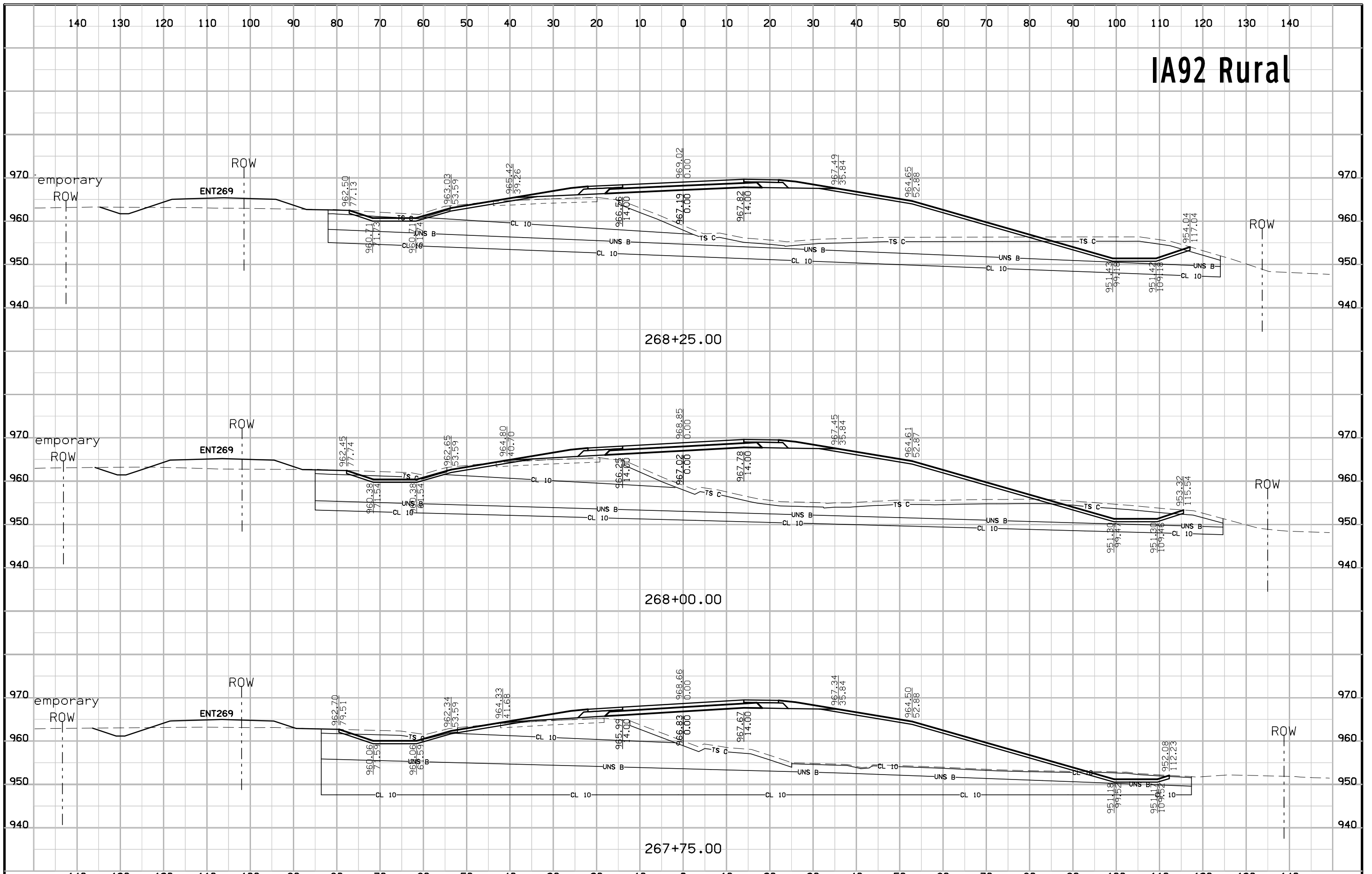
# IA92 Rural



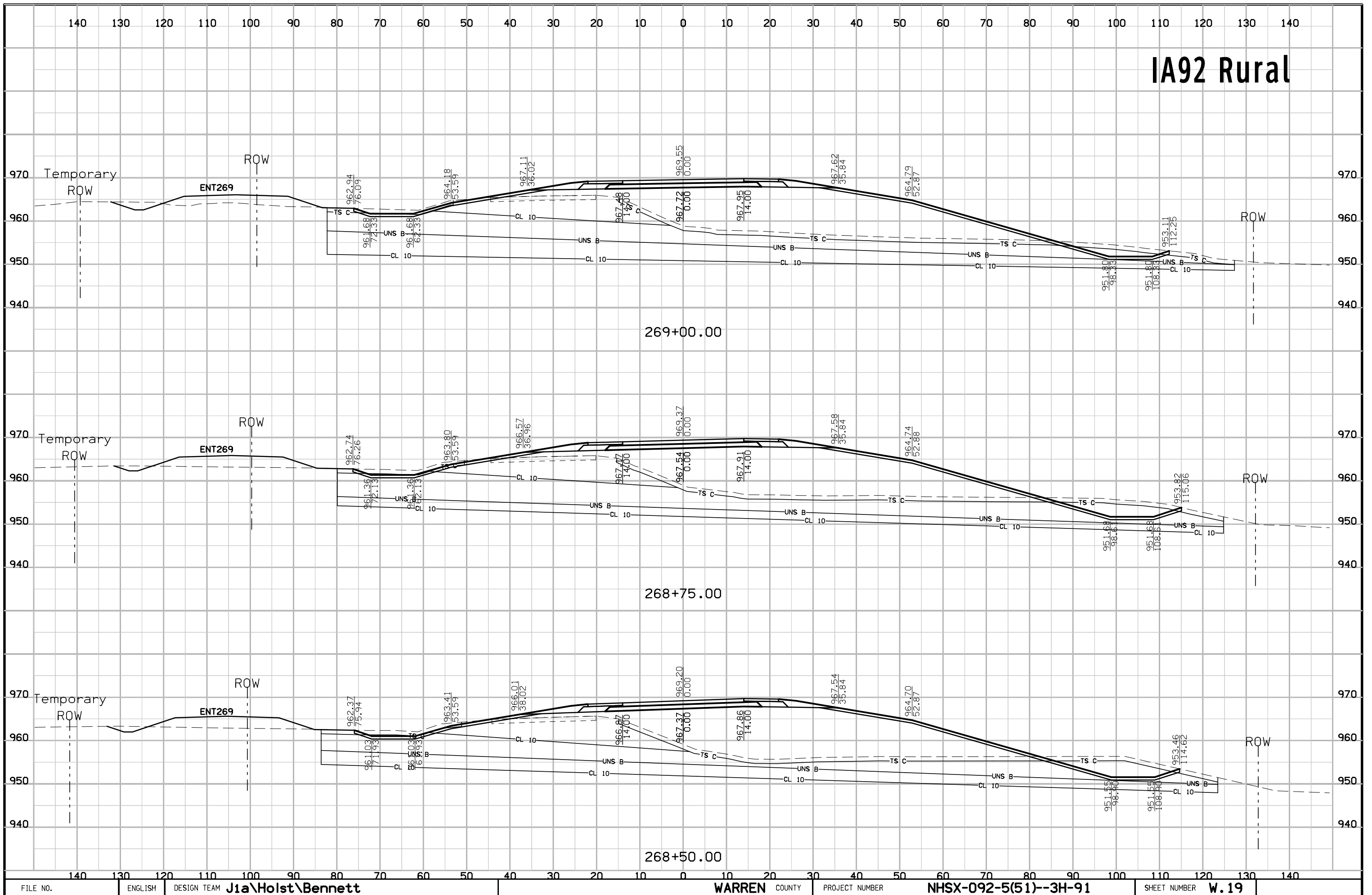
# IA92 Rural



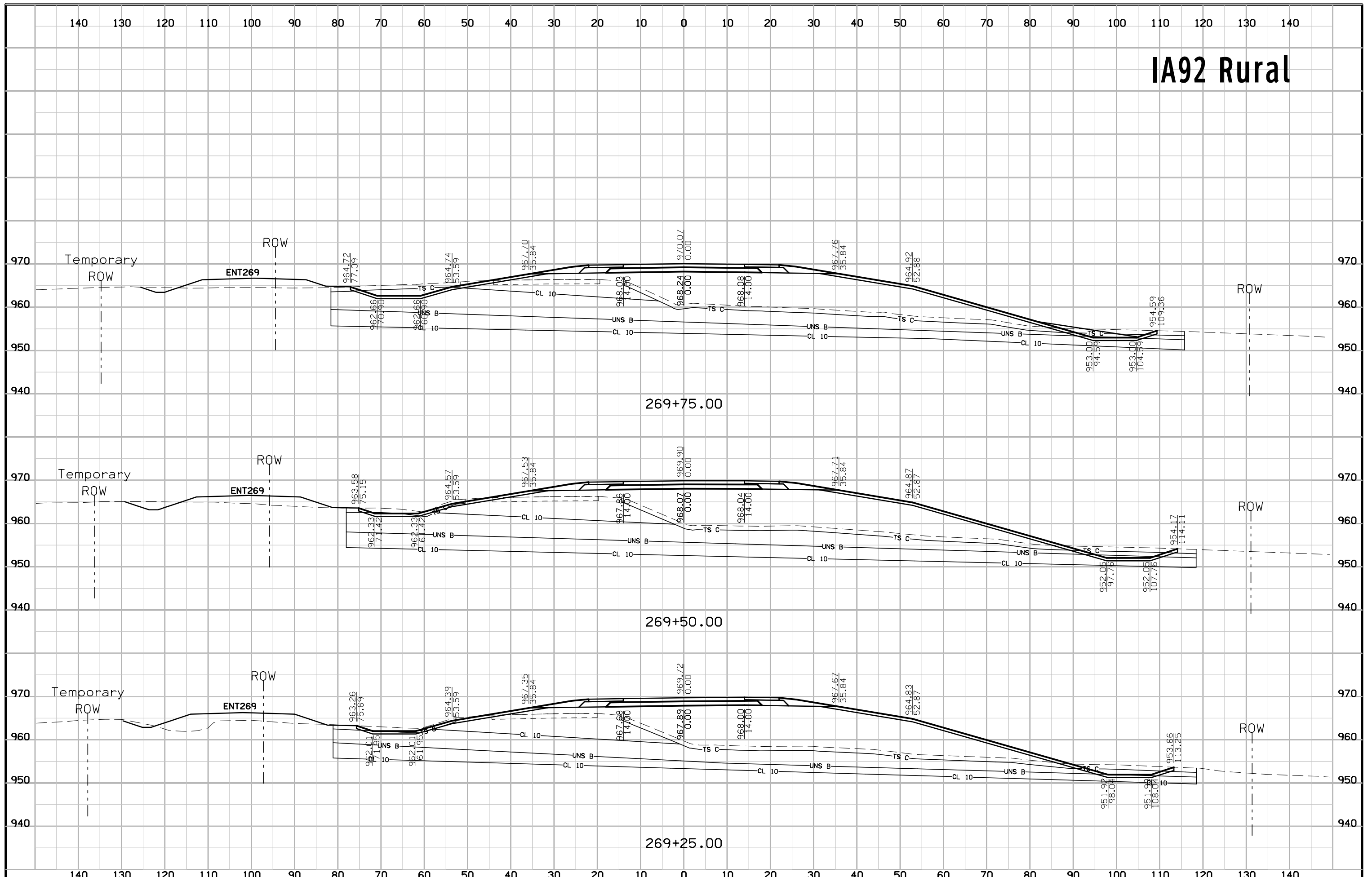
# IA92 Rural



# IA92 Rural

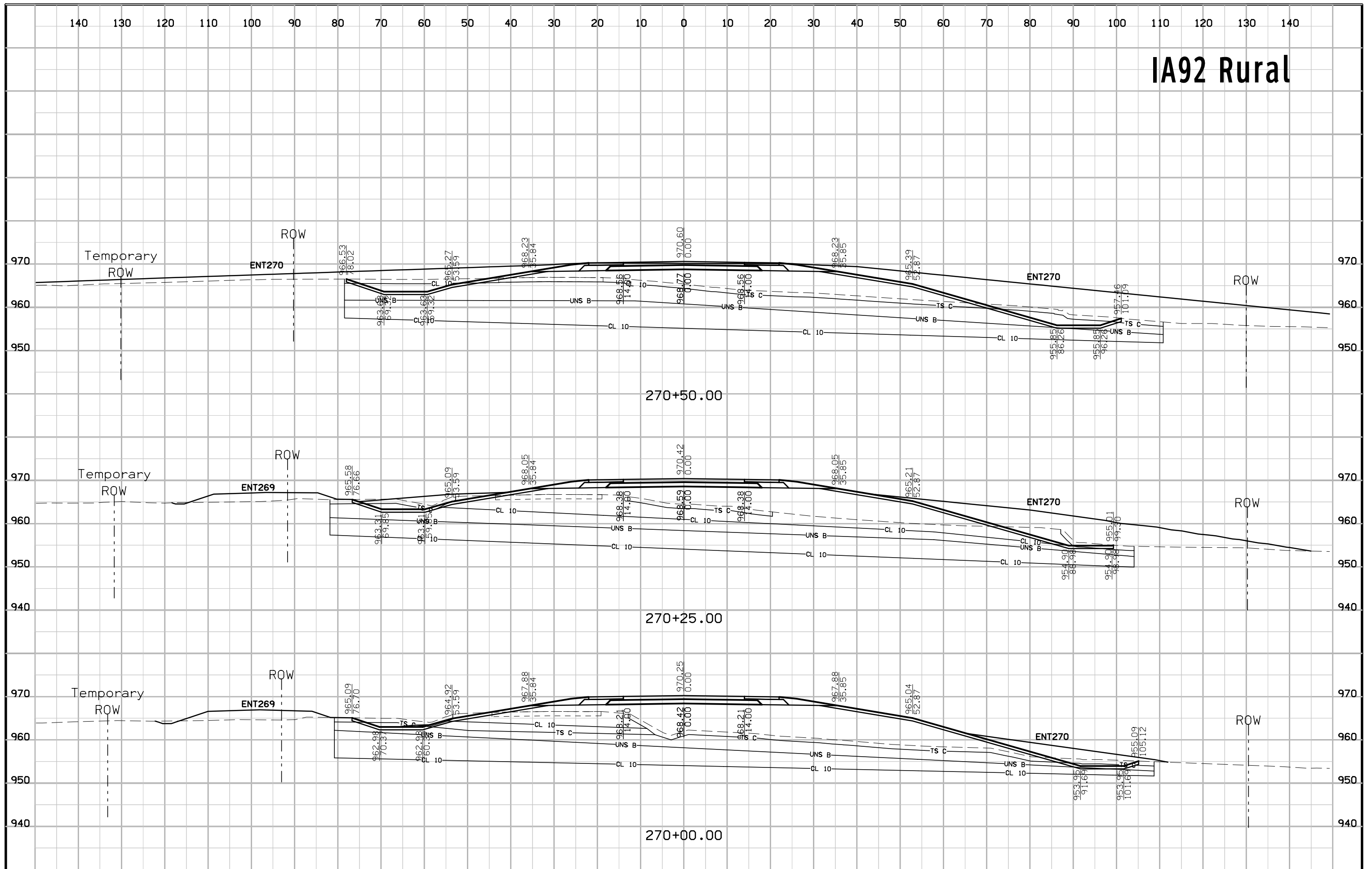


# IA92 Rural

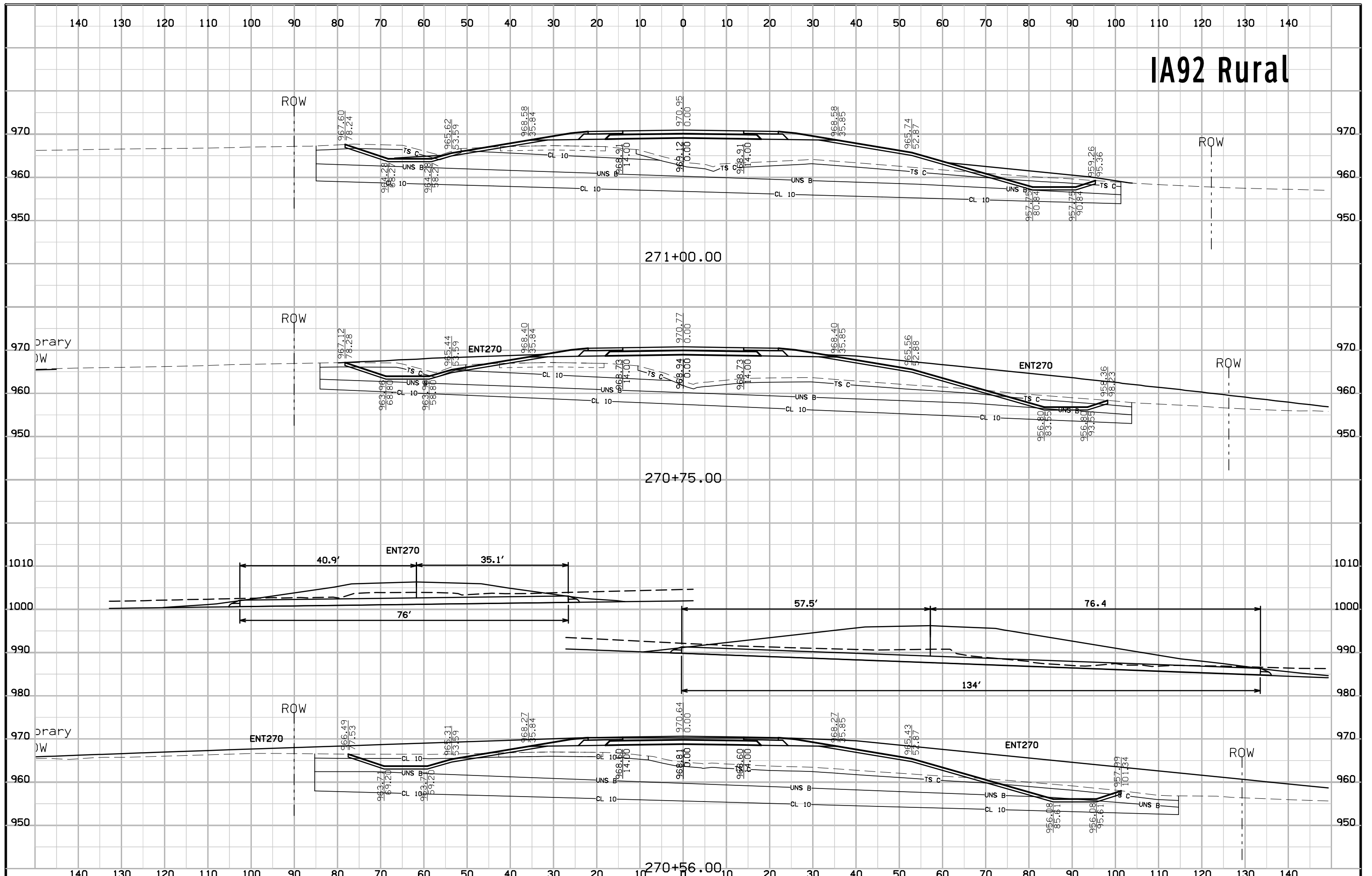


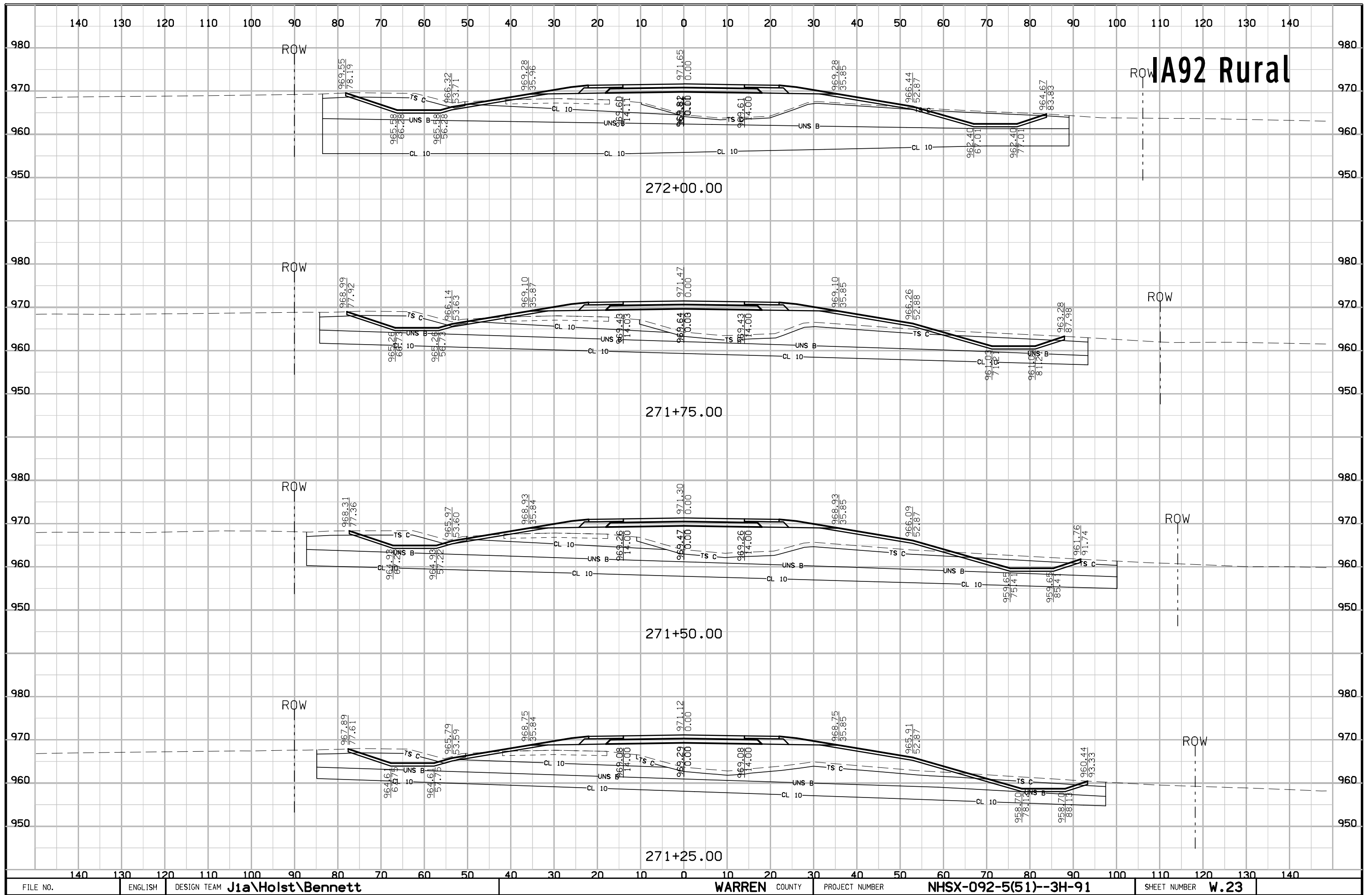


# IA92 Rural



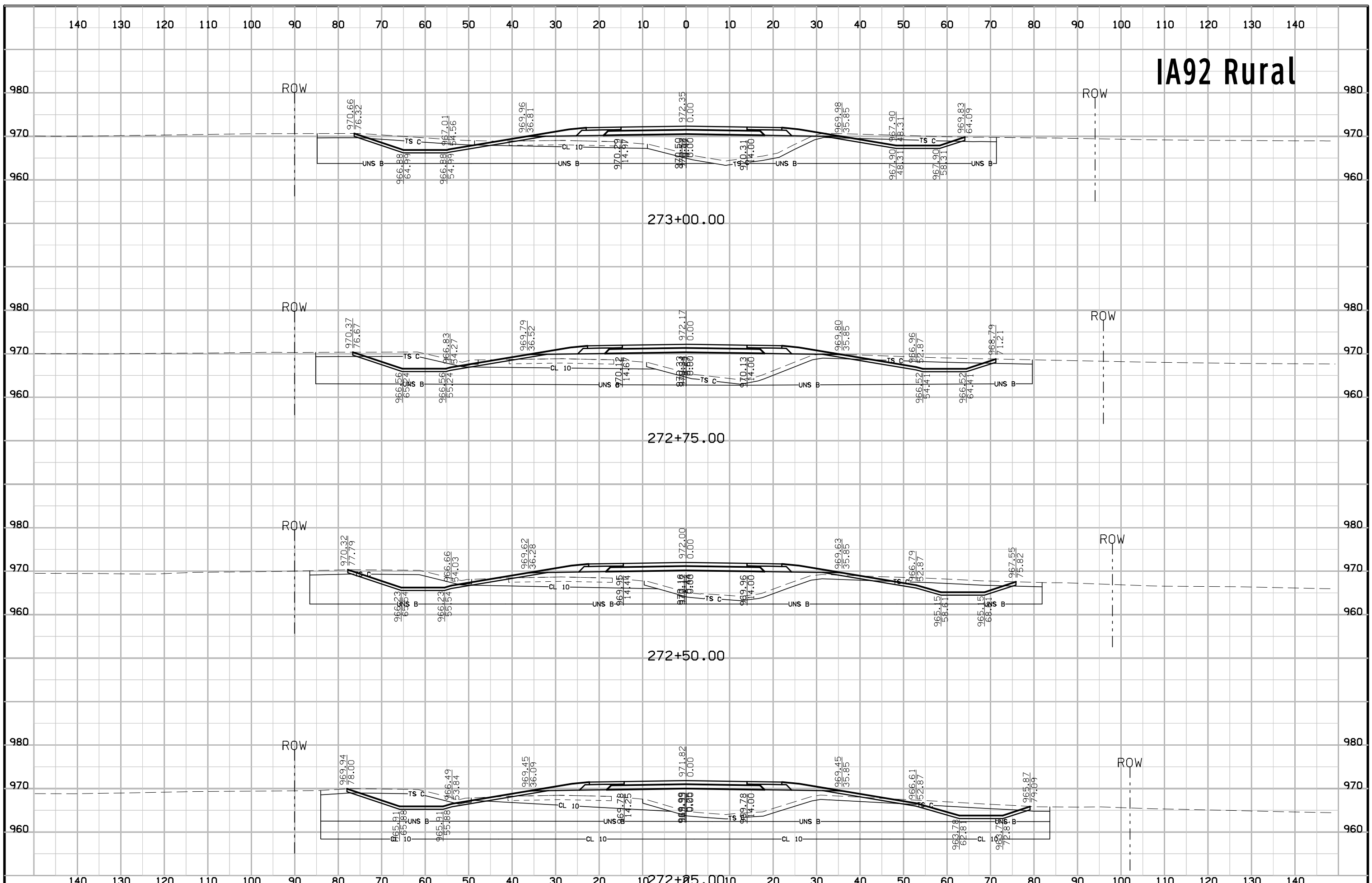
# IA92 Rural



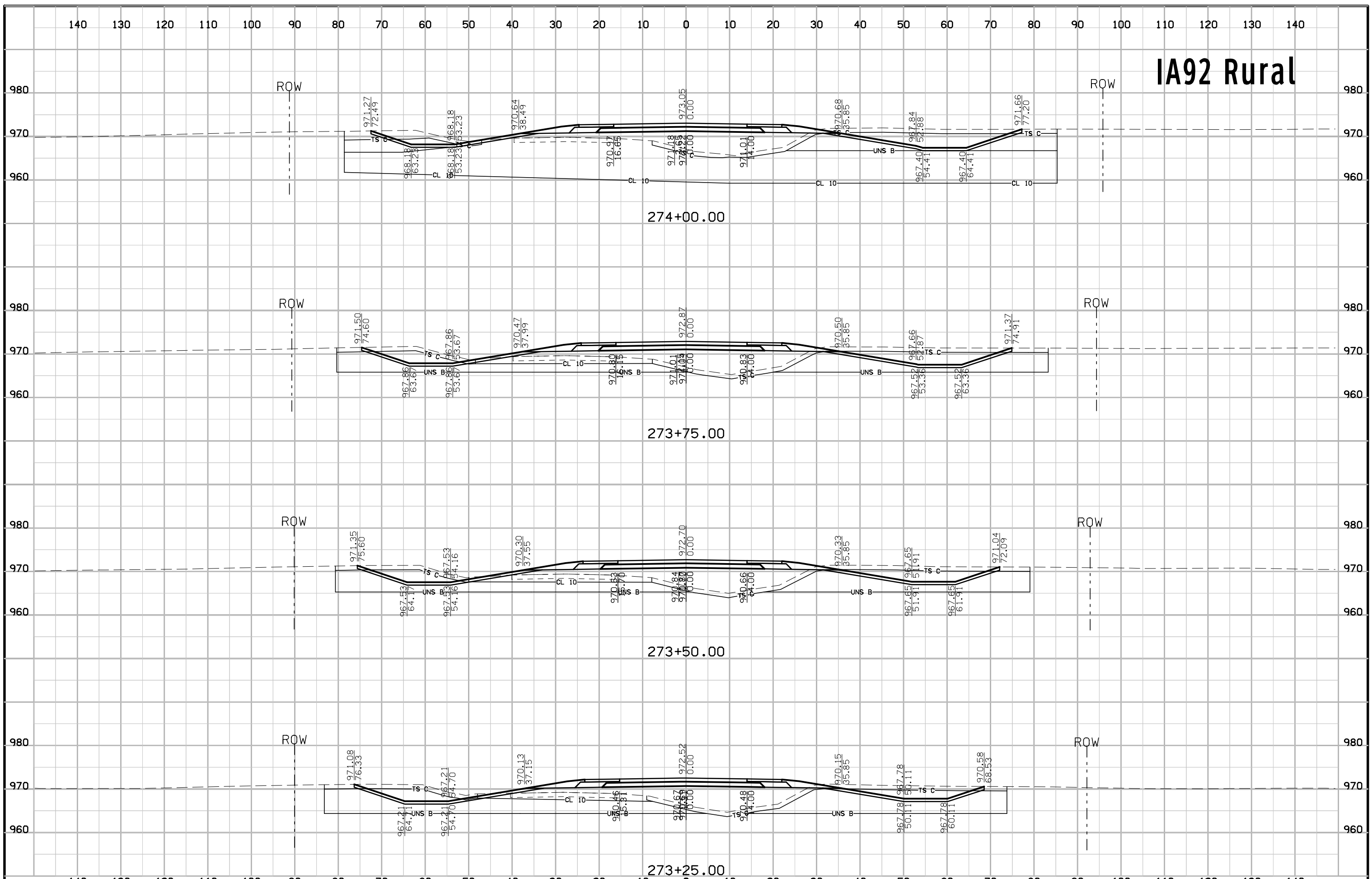


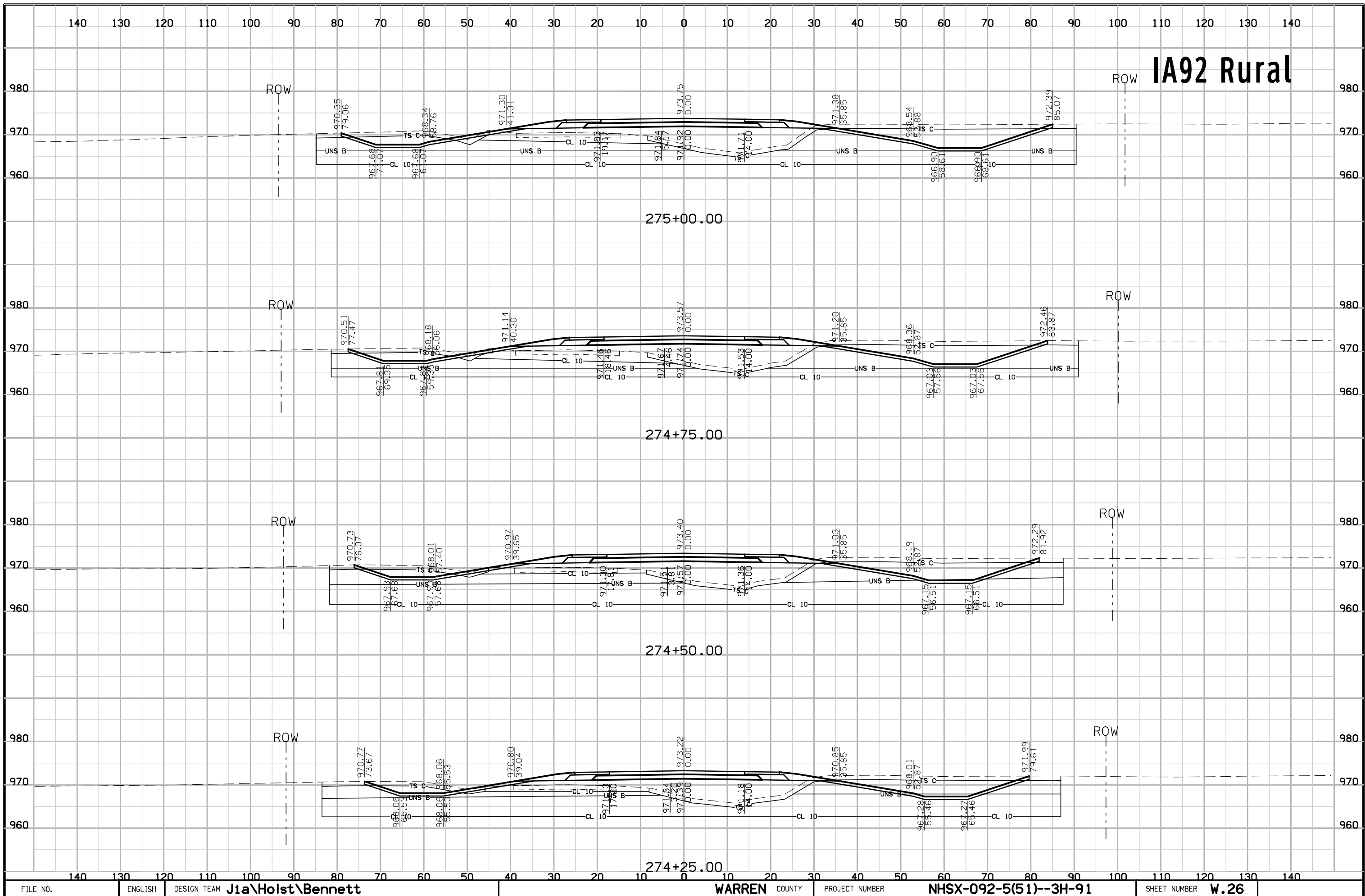
IA92 Rural

# IA92 Rural



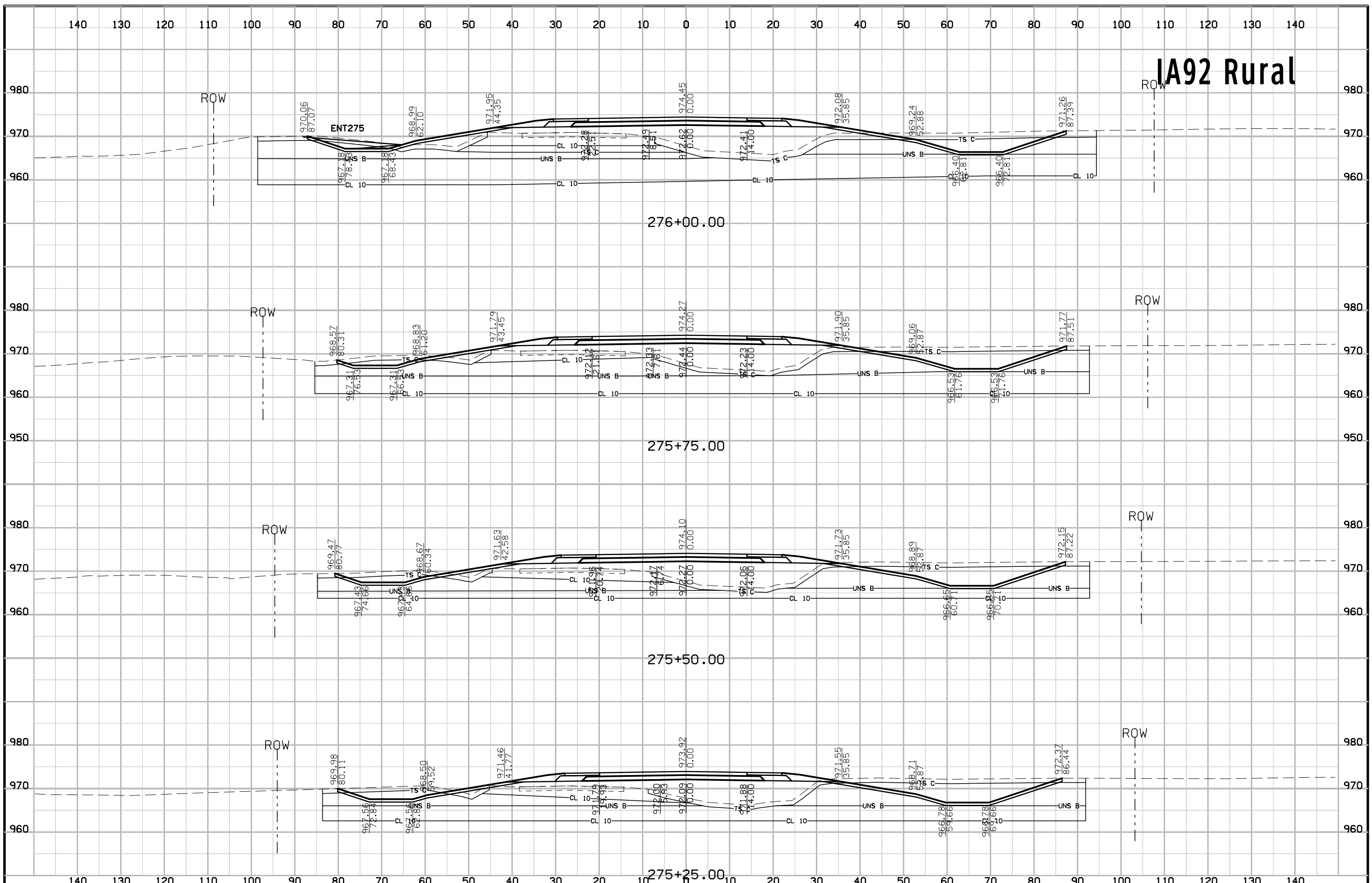
# IA92 Rural



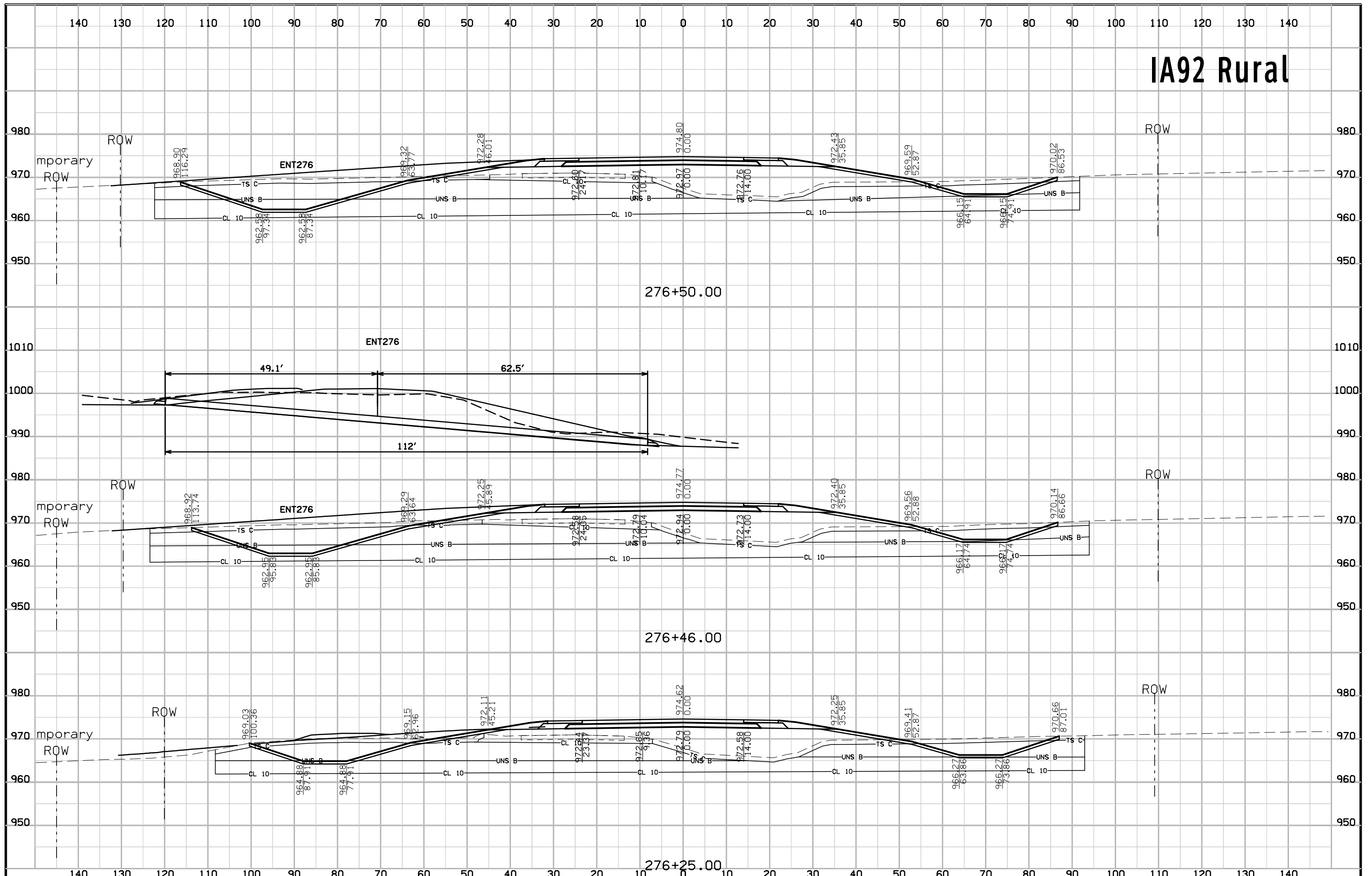


# IA92 Rural

# IA92 Rural

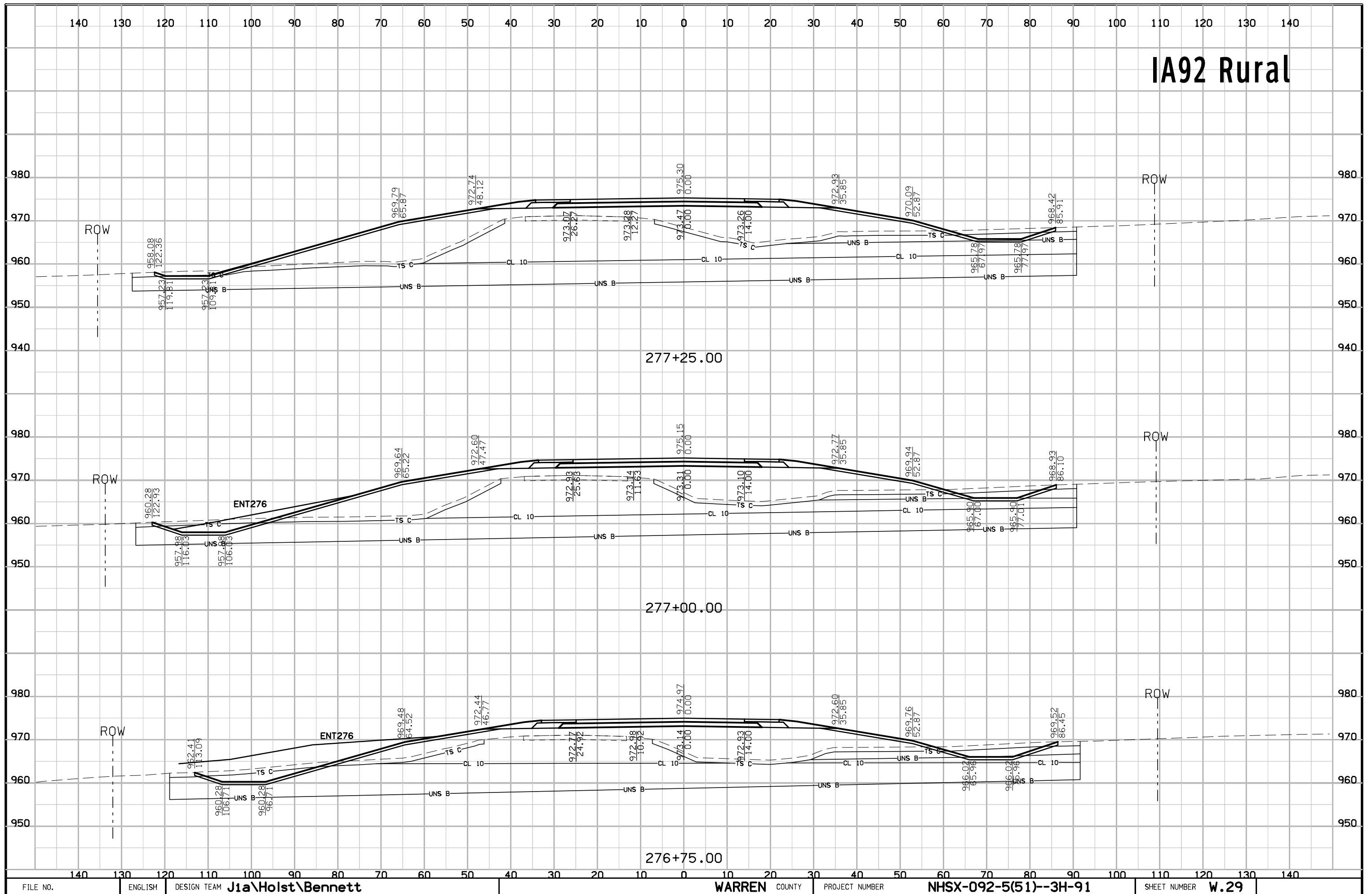


# IA92 Rural

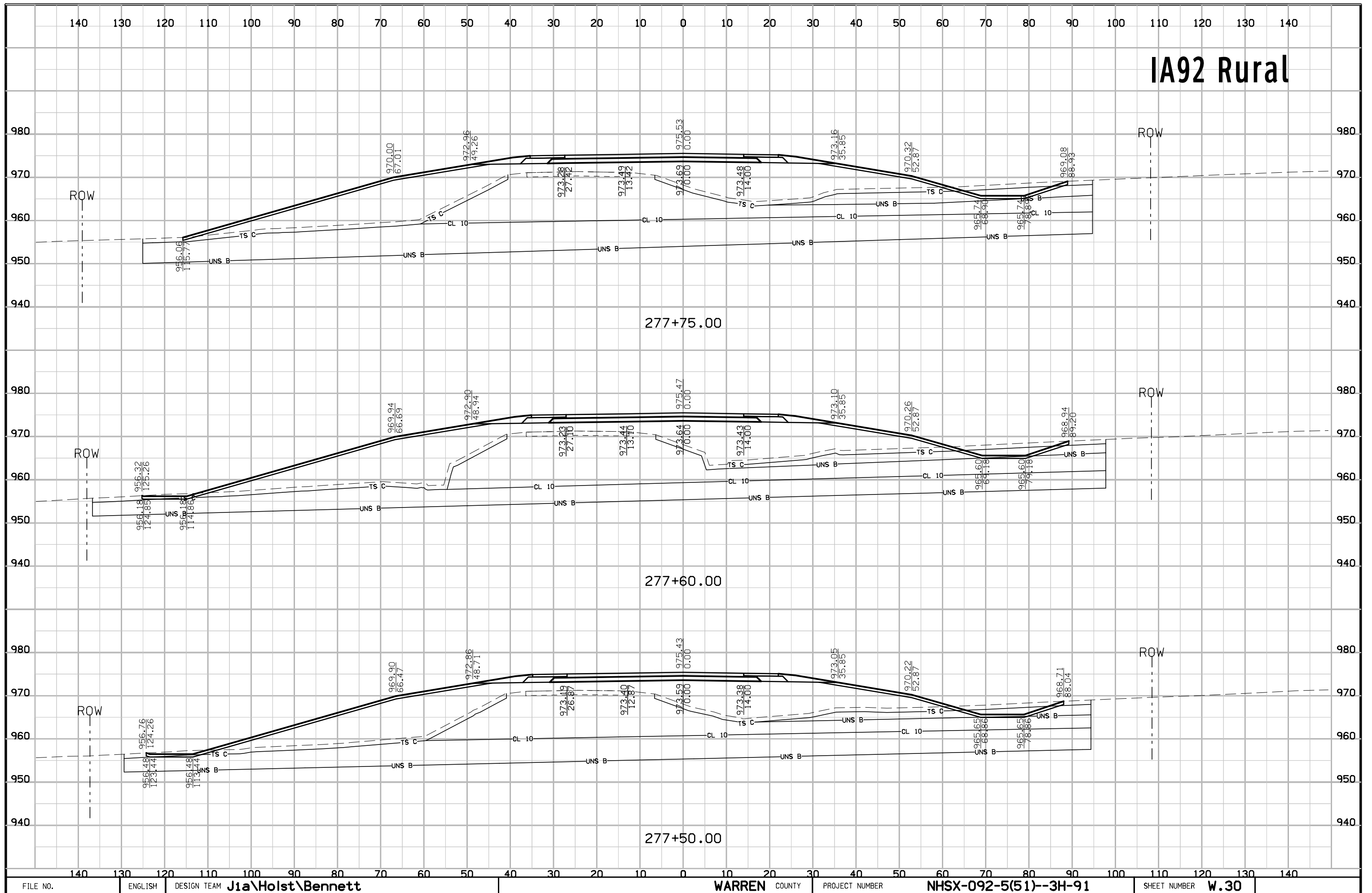




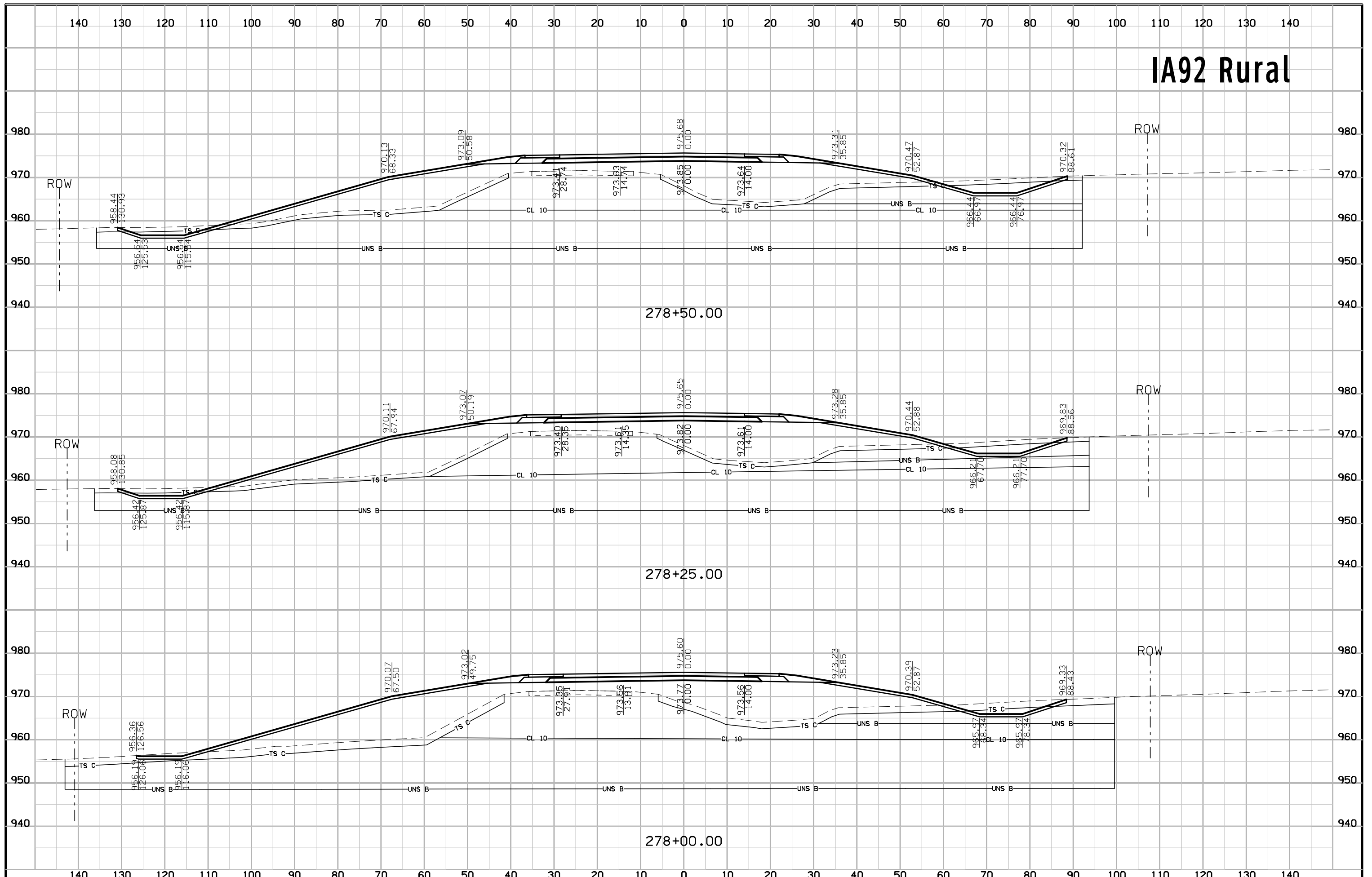
# IA92 Rural



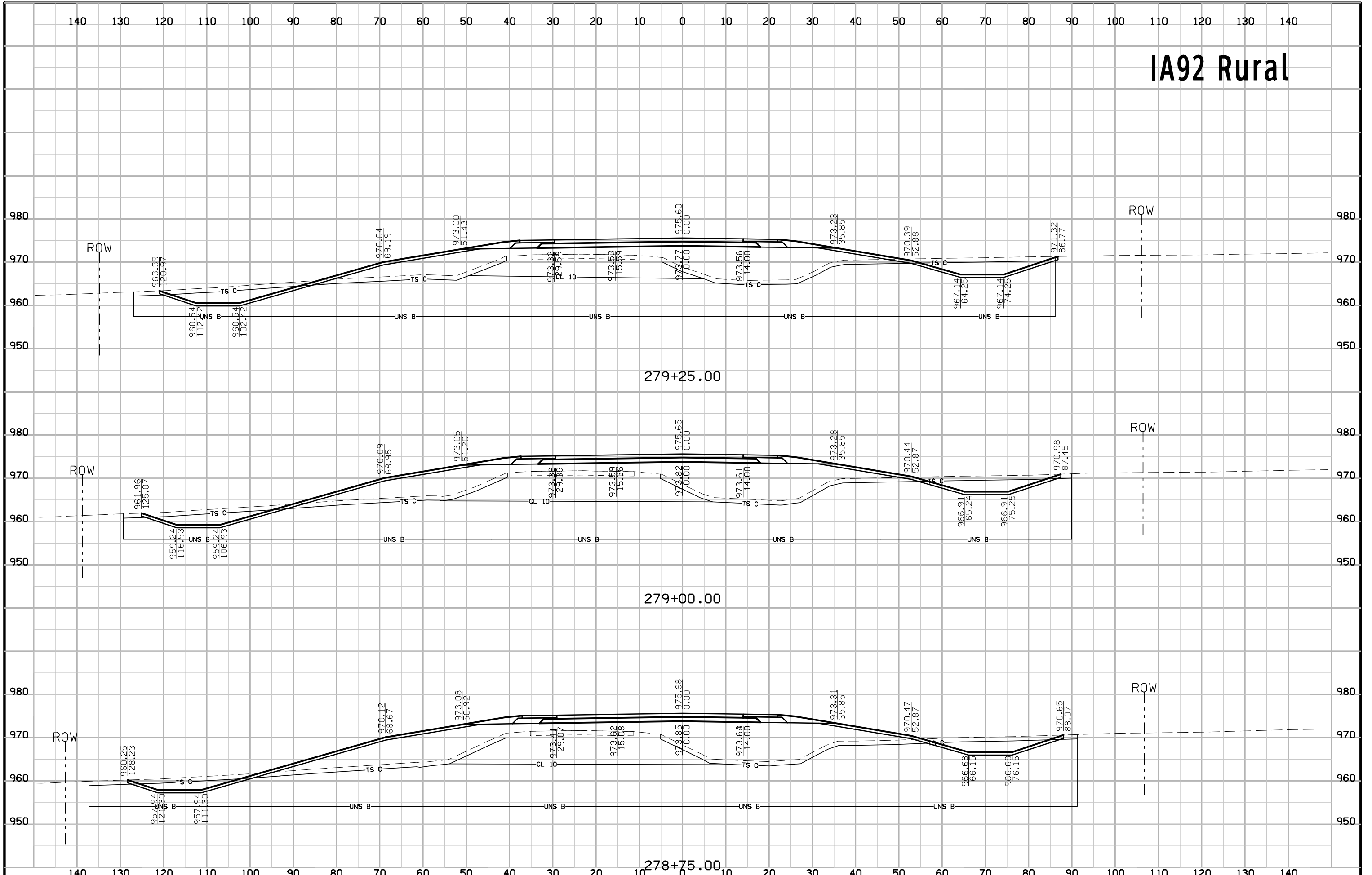
# IA92 Rural

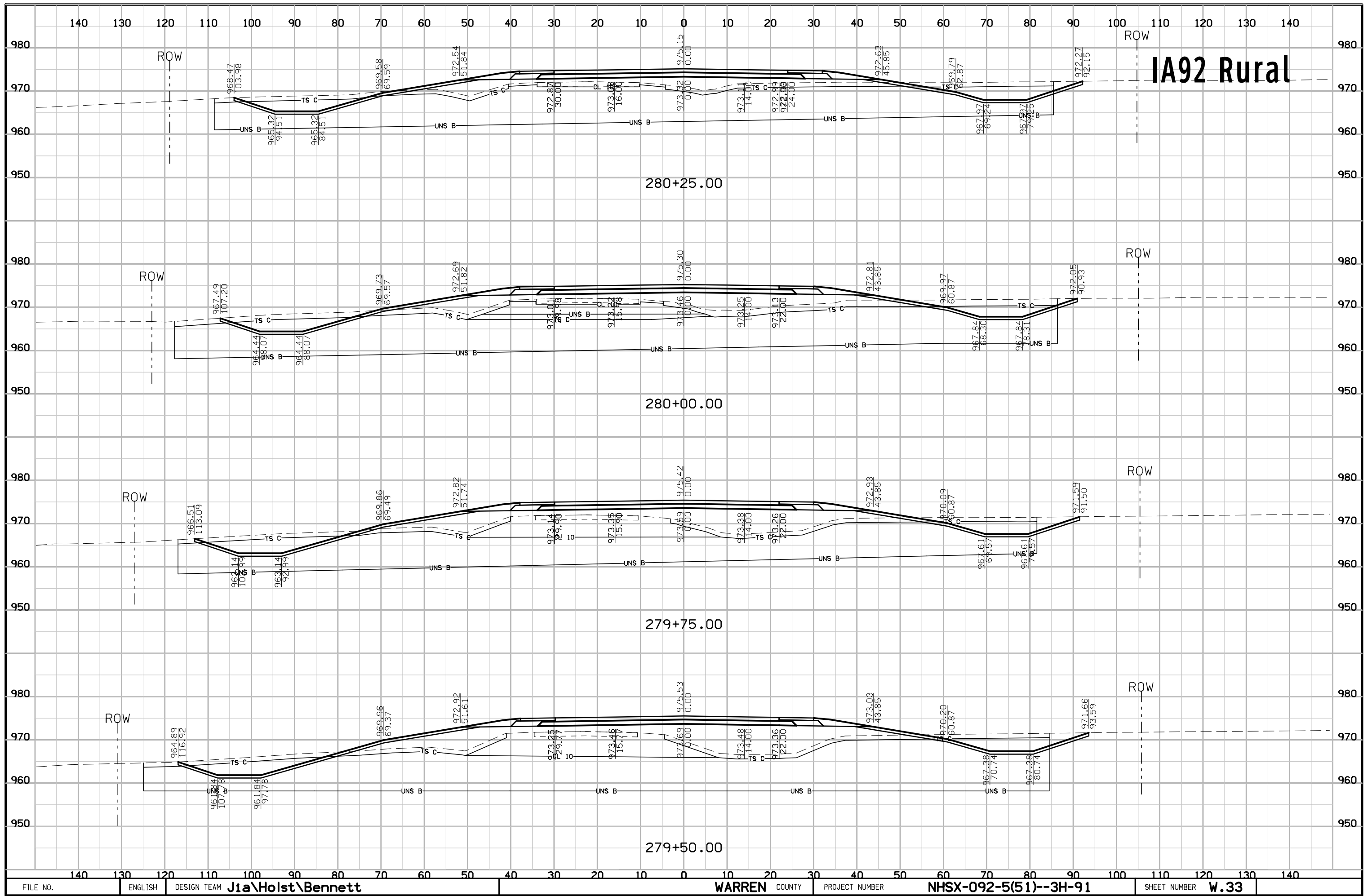


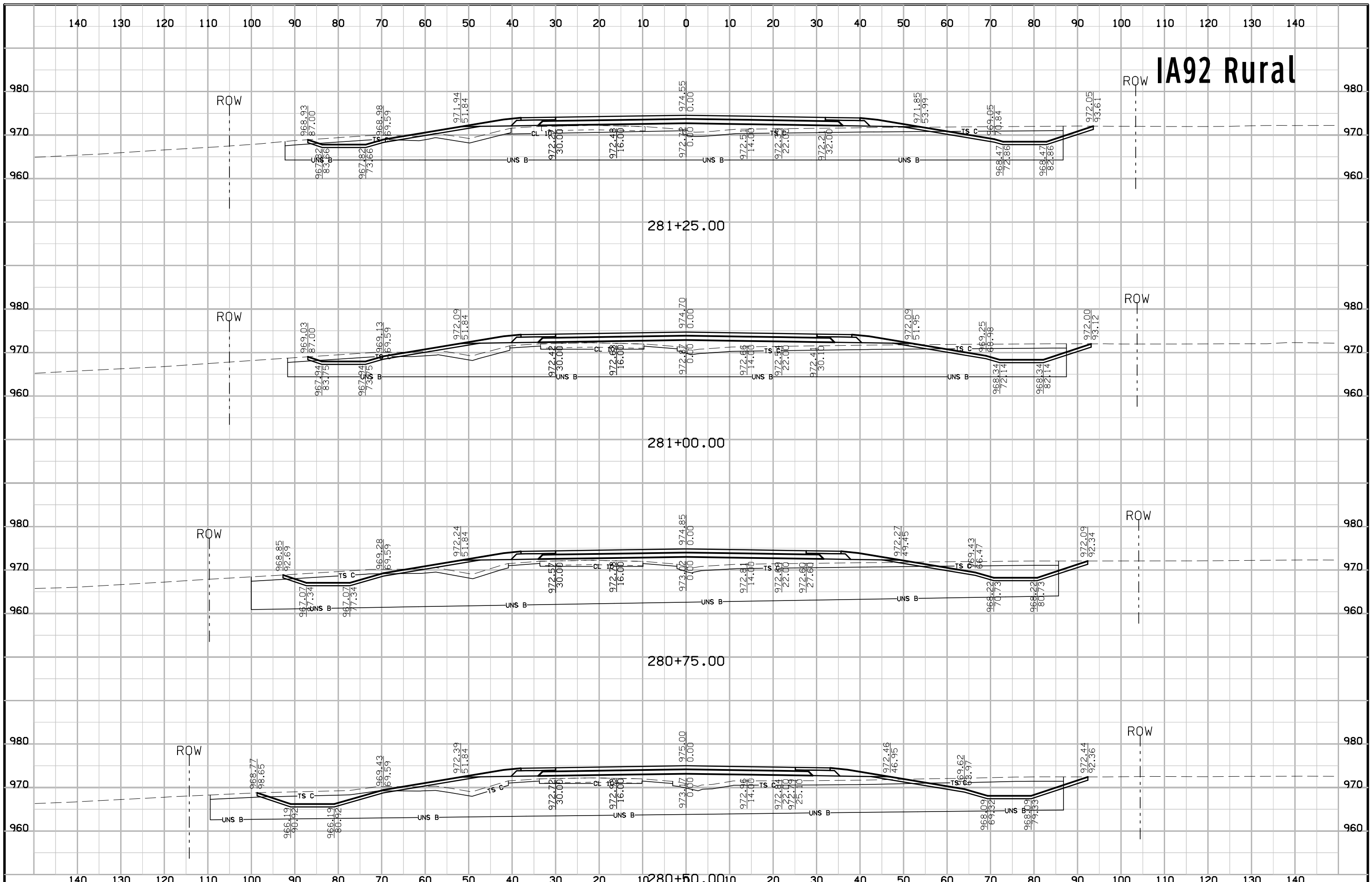
# IA92 Rural

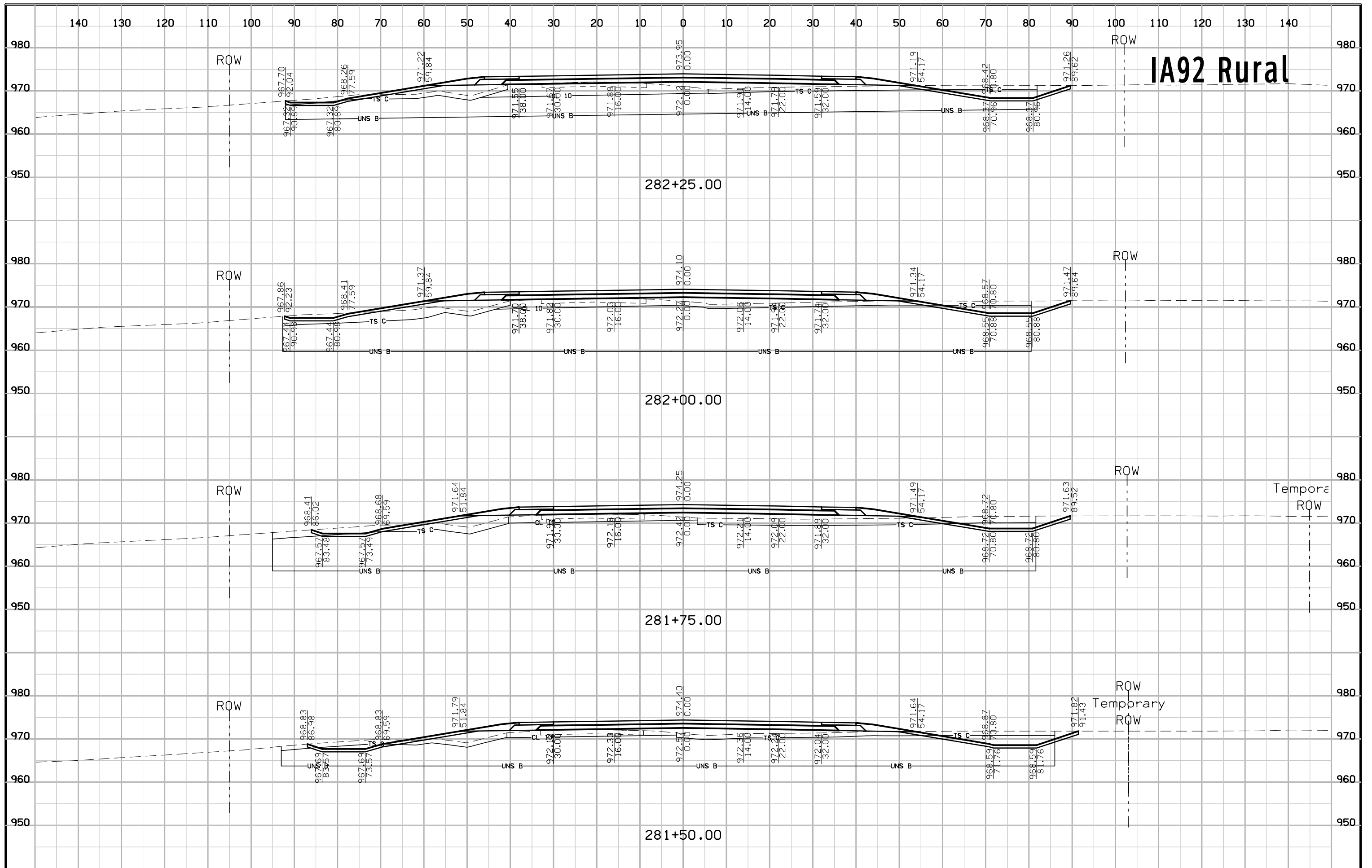


# IA92 Rural



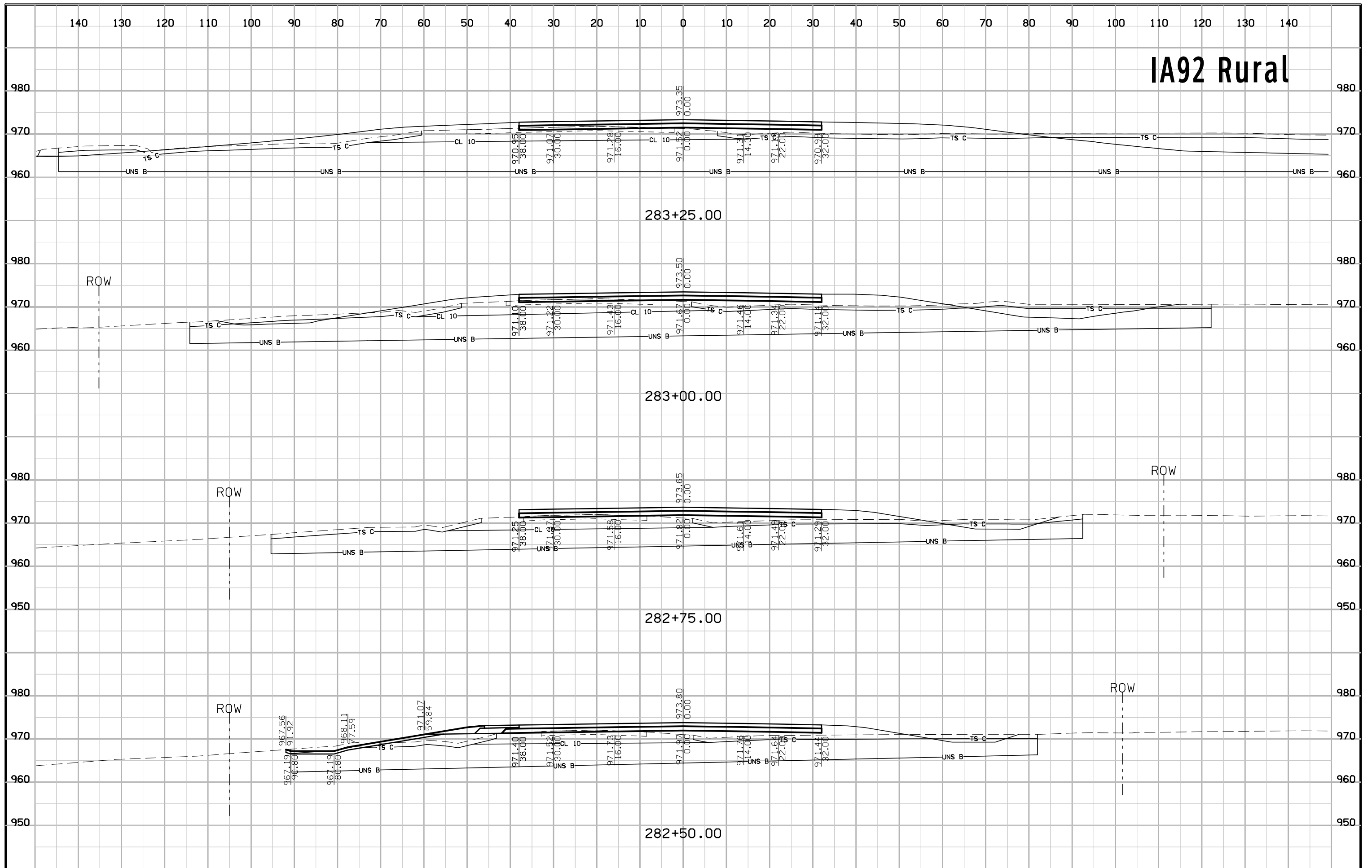




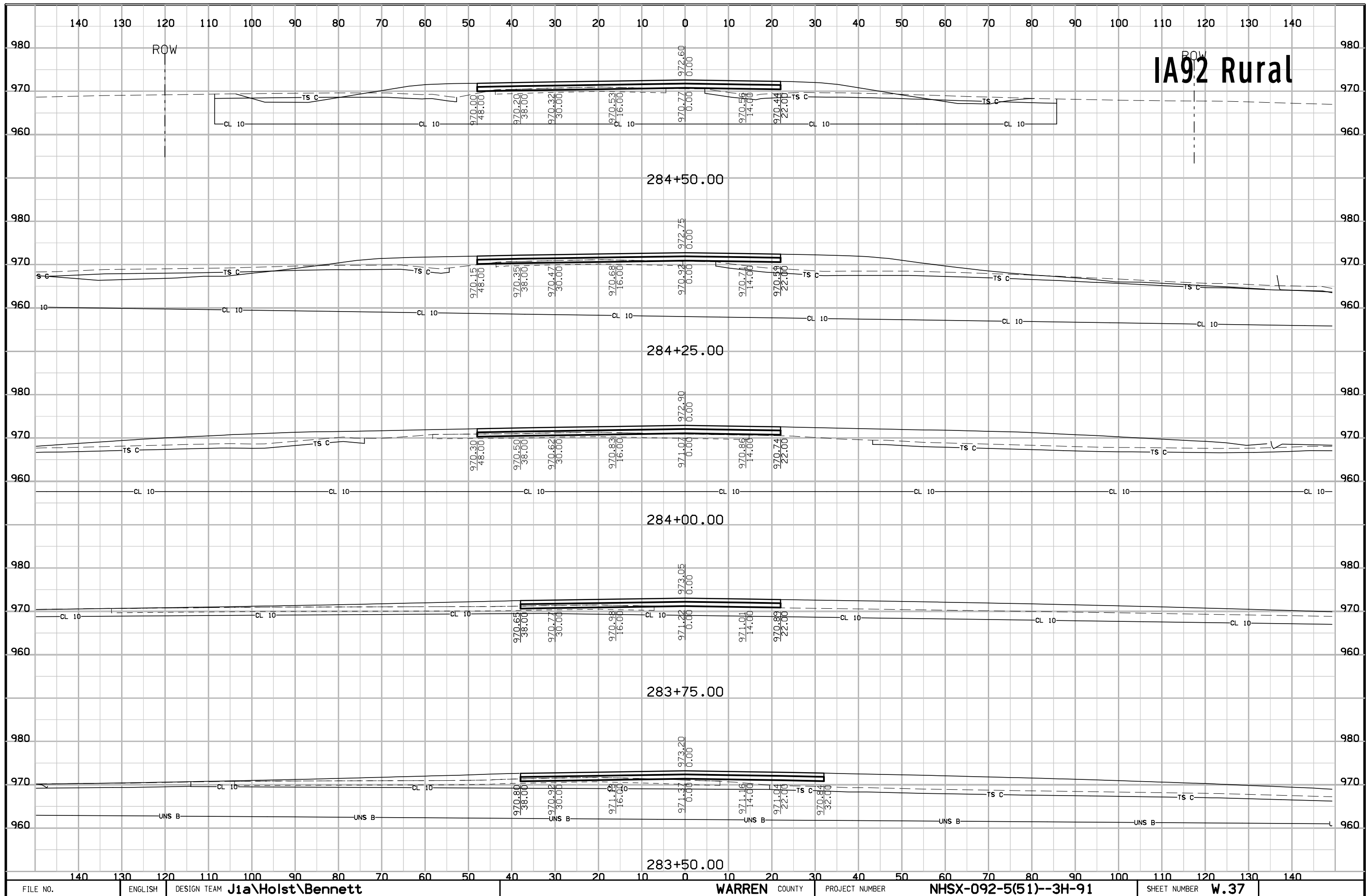


# IA92 Rural

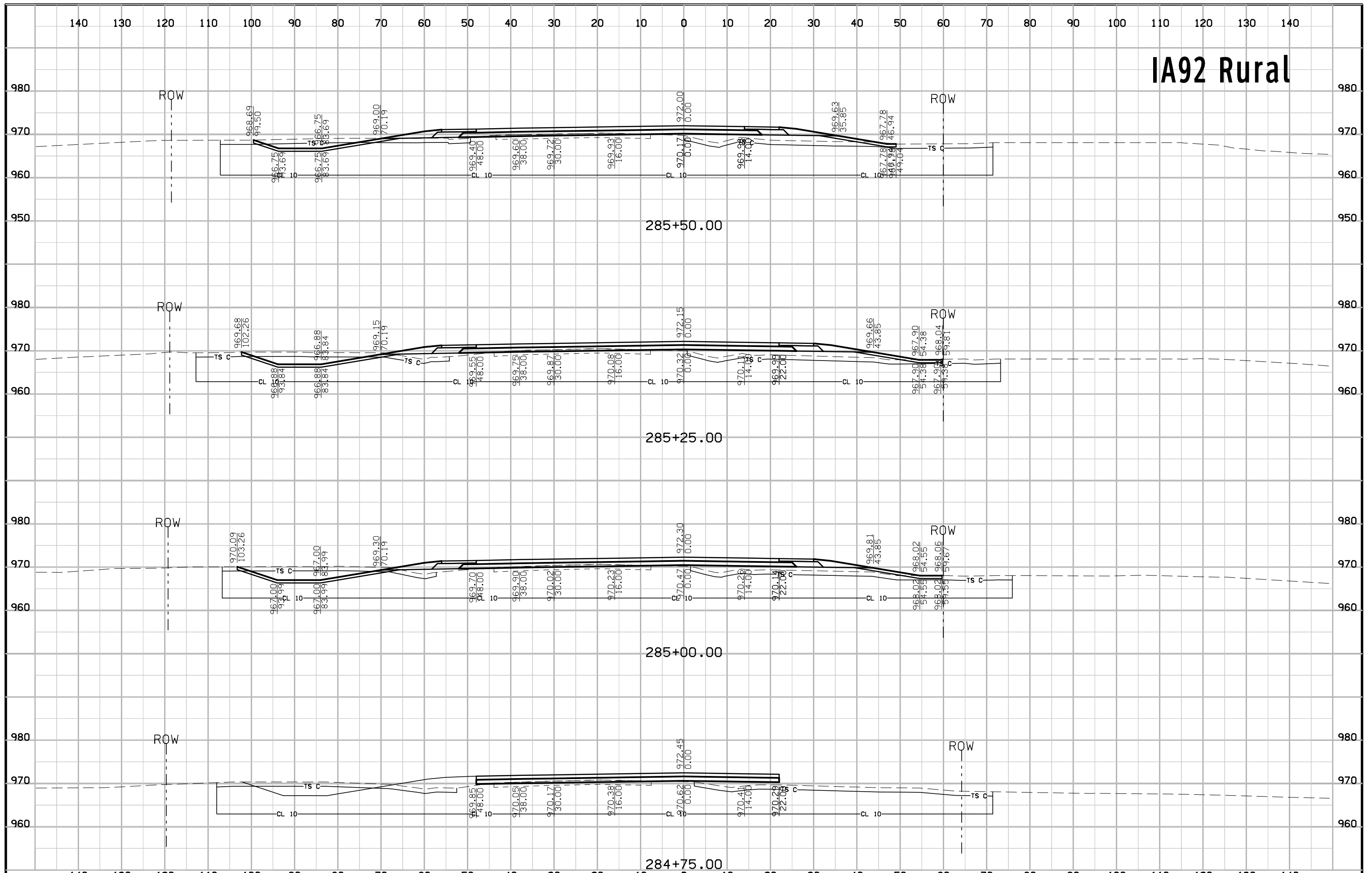
# IA92 Rural



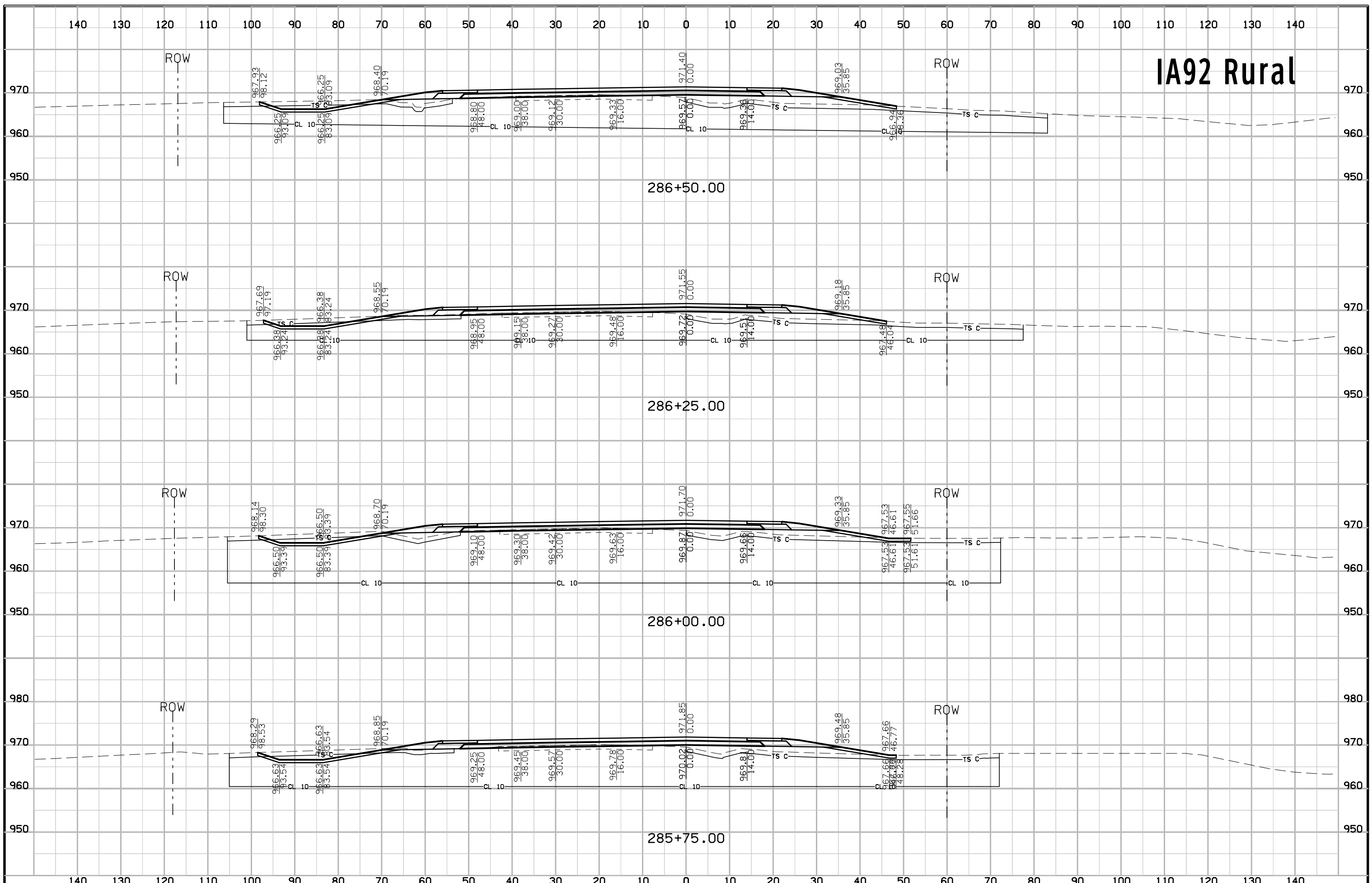




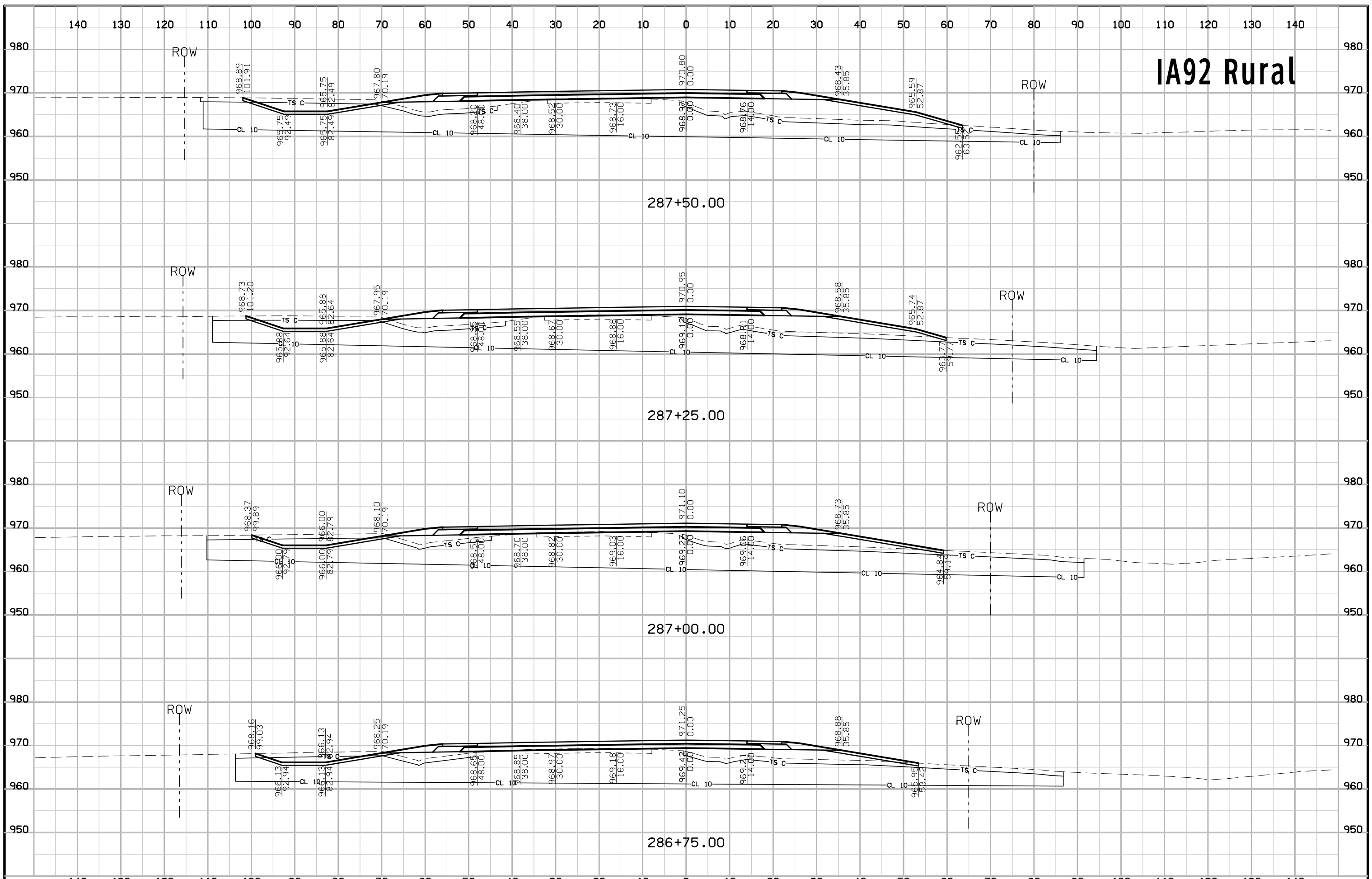
# IA92 Rural



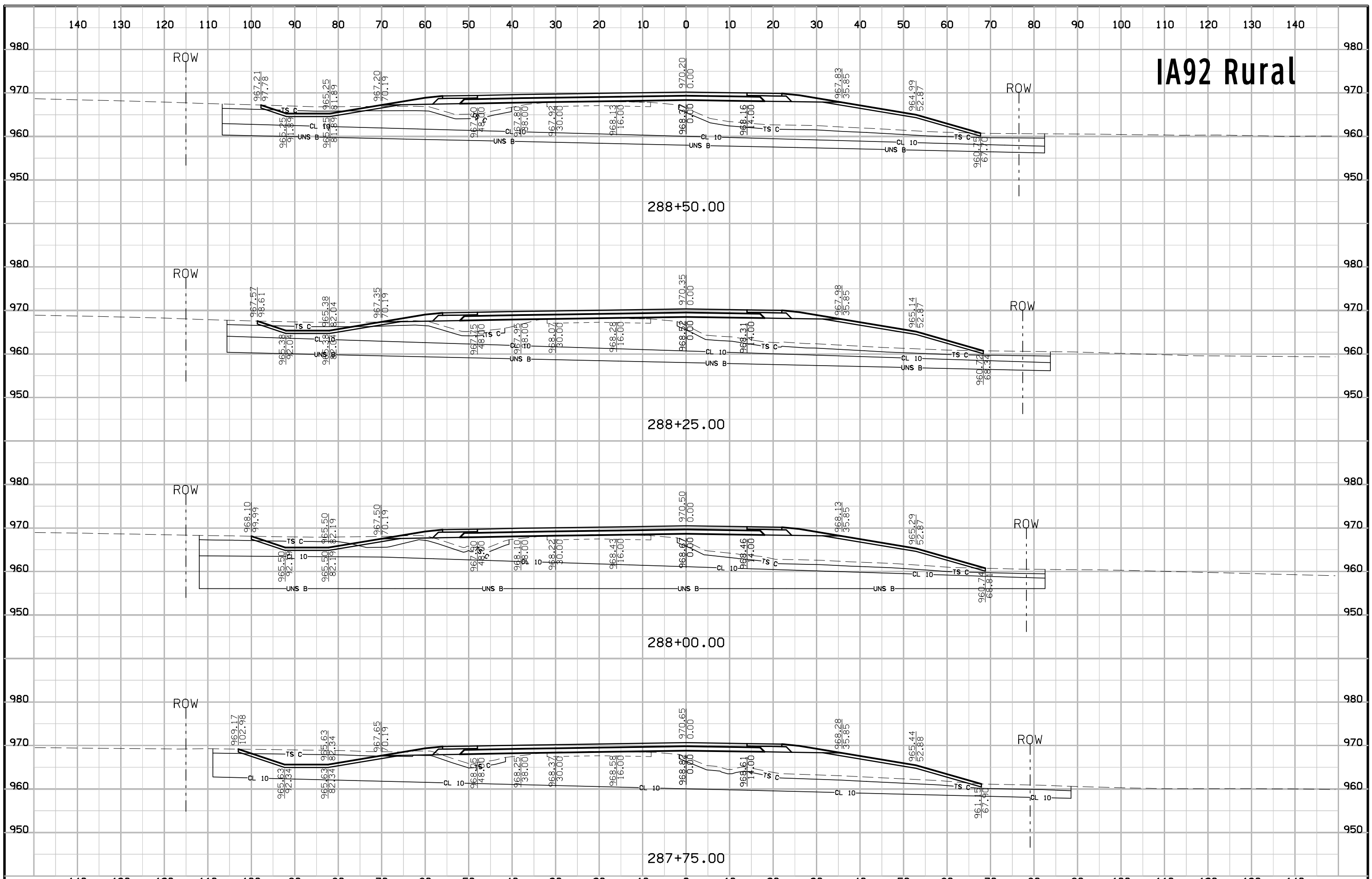
# IA92 Rural



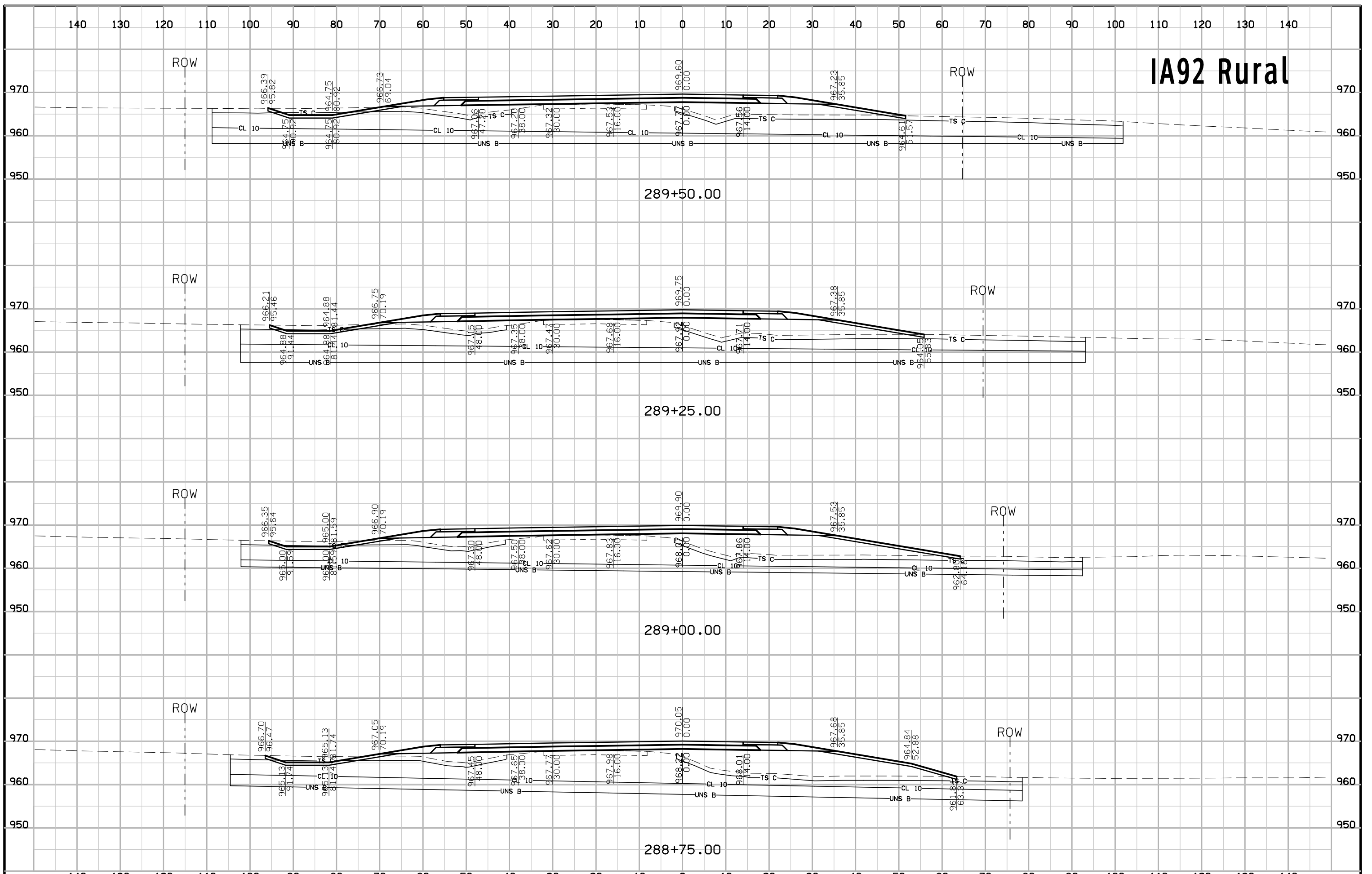
# IA92 Rural



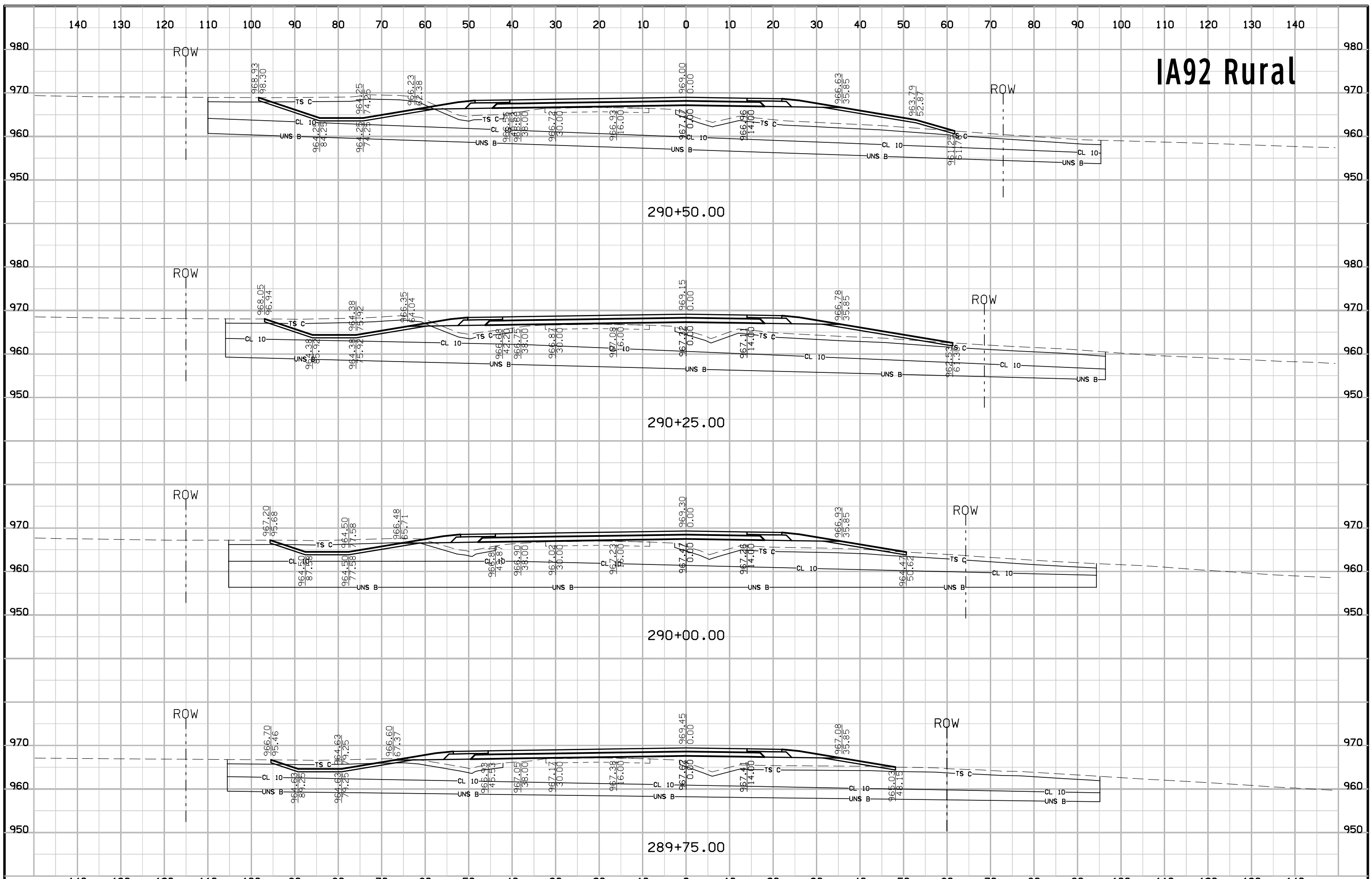
# IA92 Rural



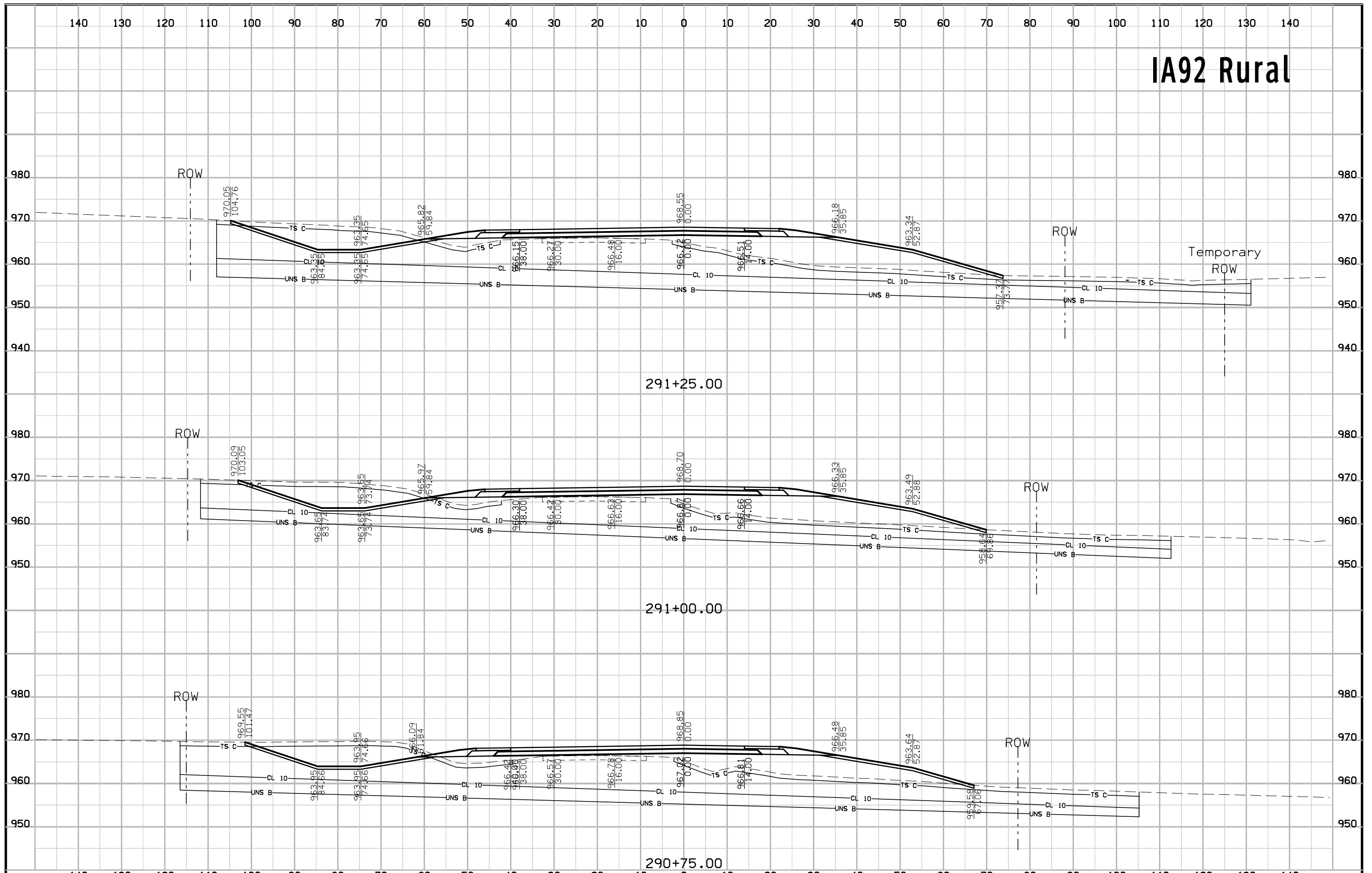
# IA92 Rural



# IA92 Rural

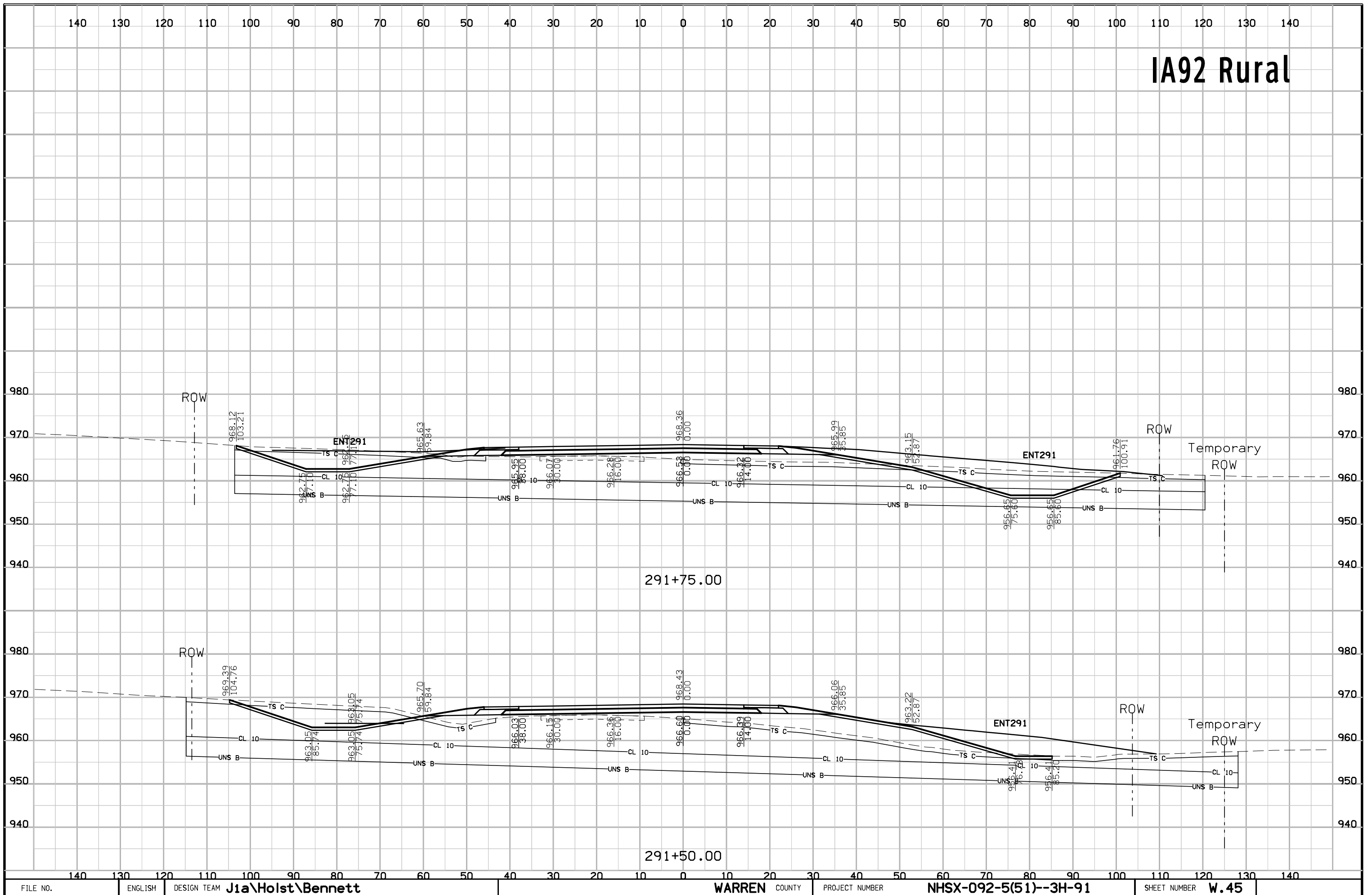


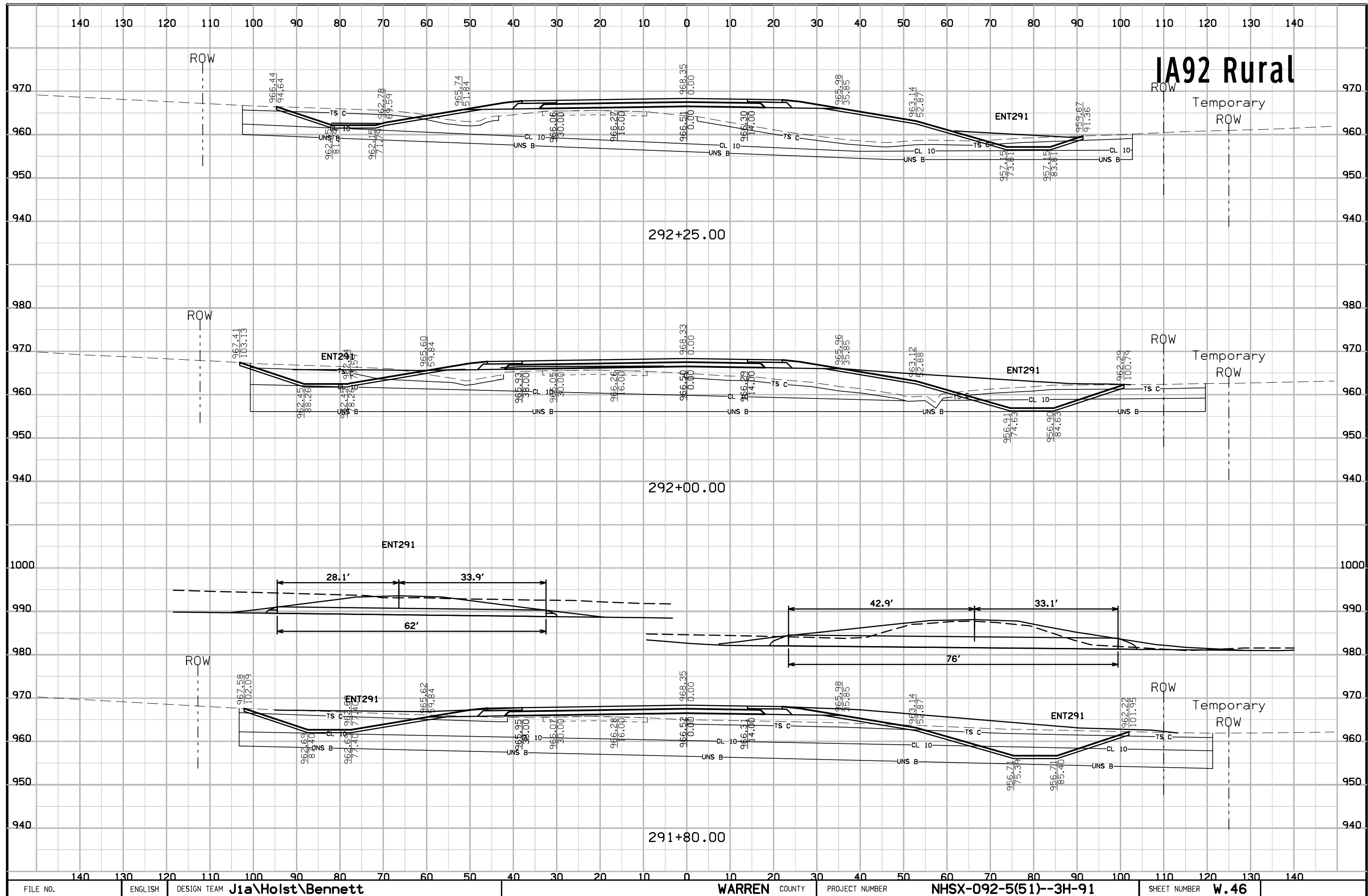
# IA92 Rural

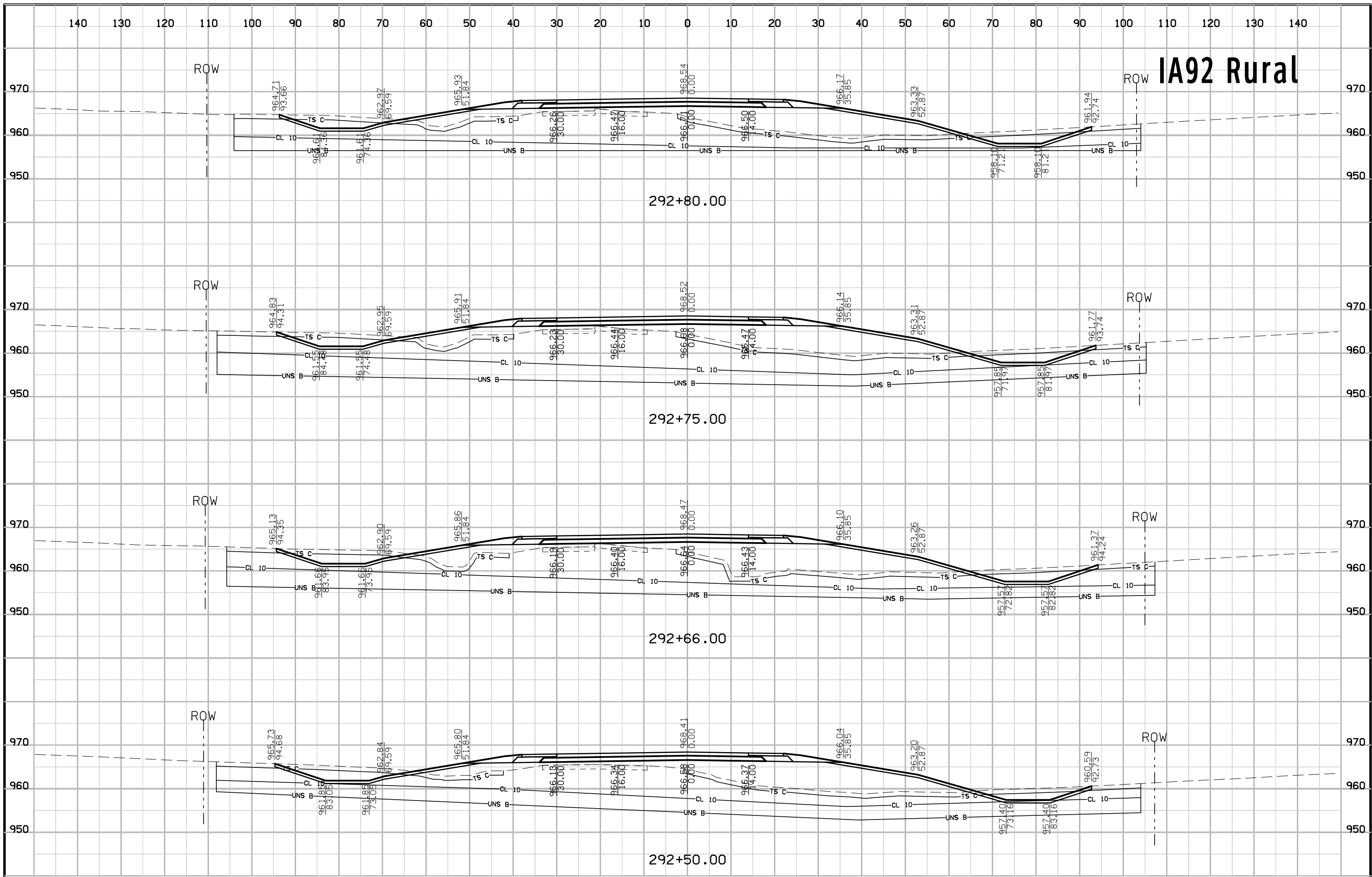




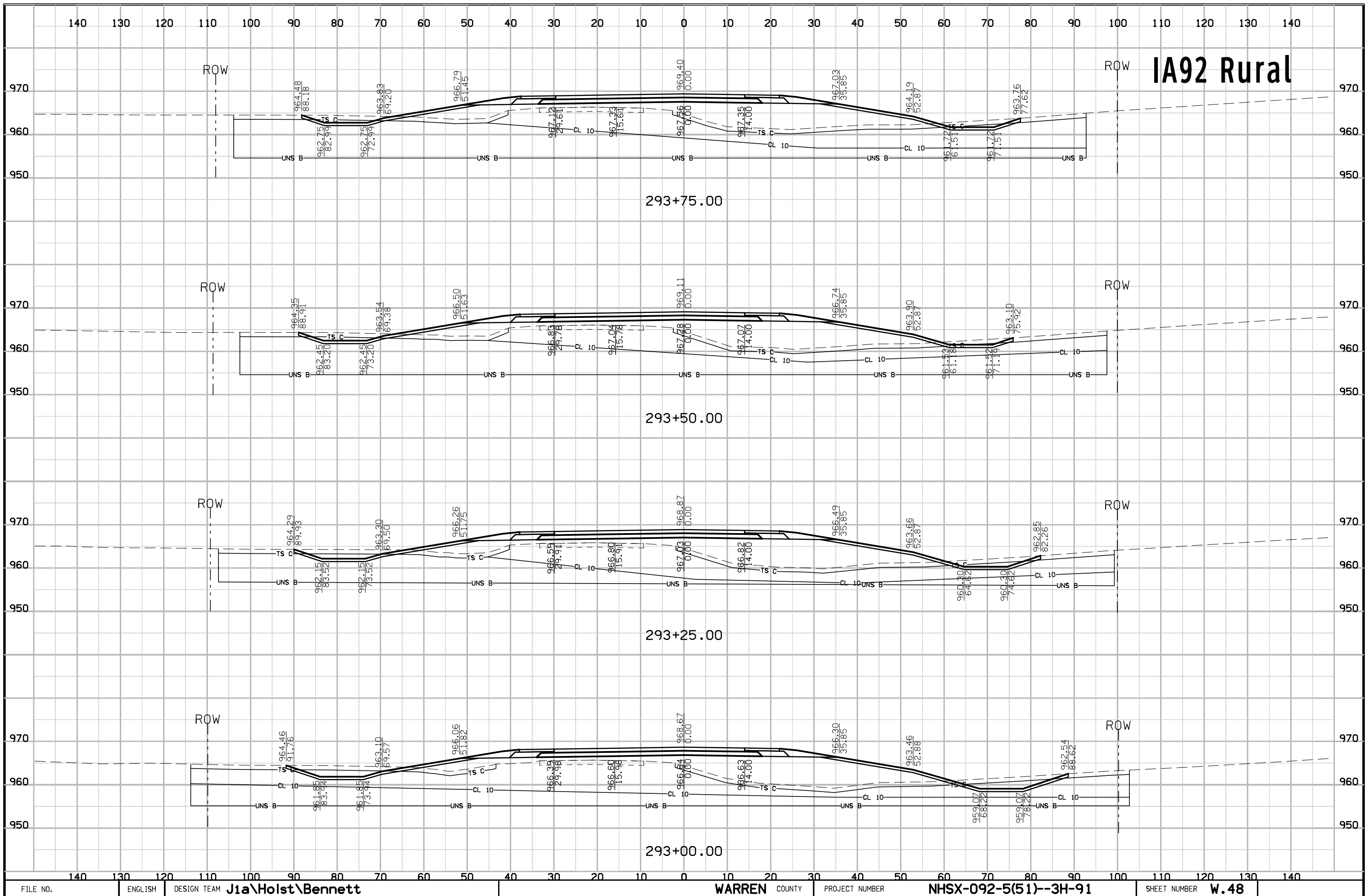
# IA92 Rural







# IA92 Rural



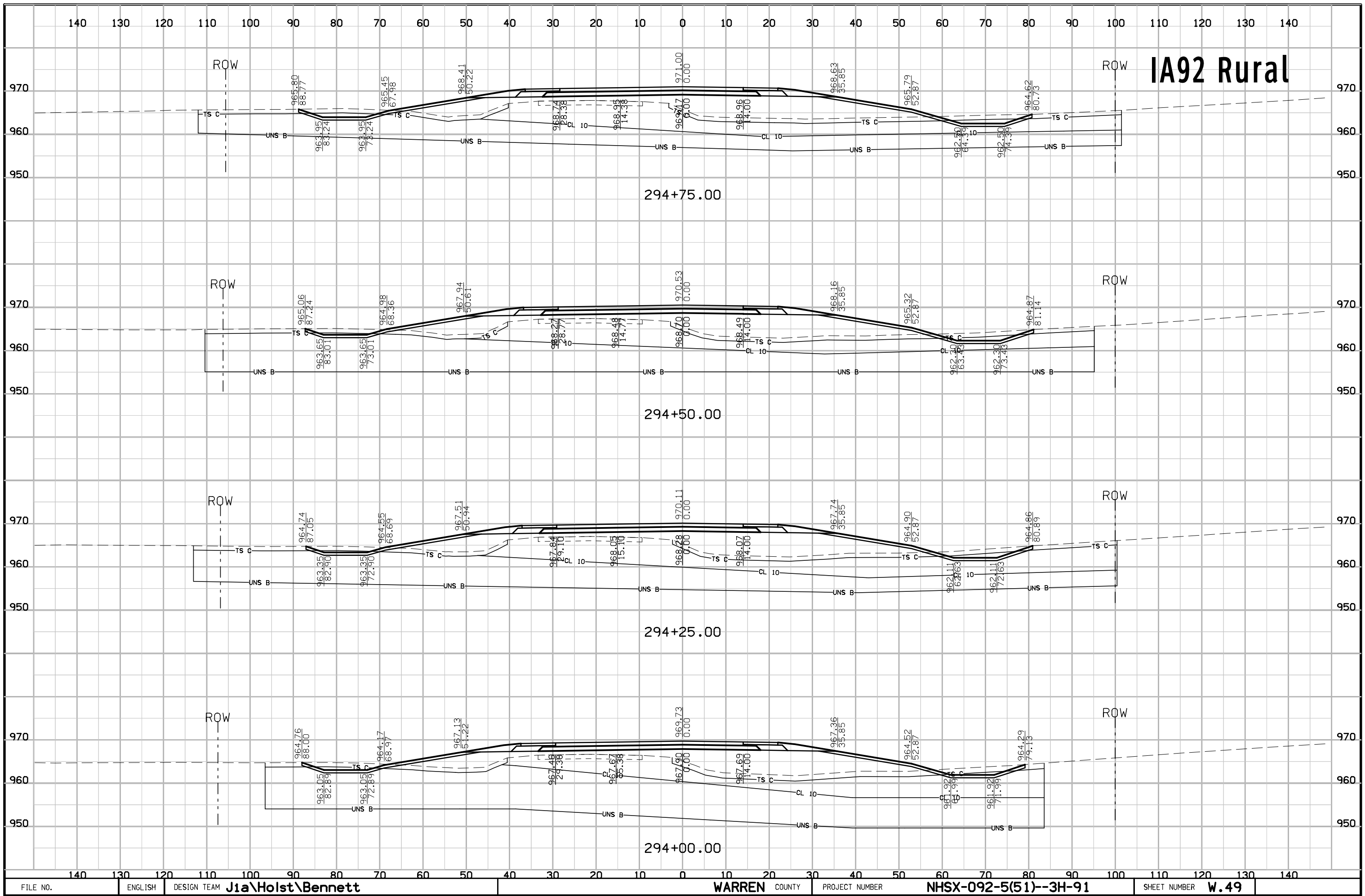
# IA92 Rural

293+75.00

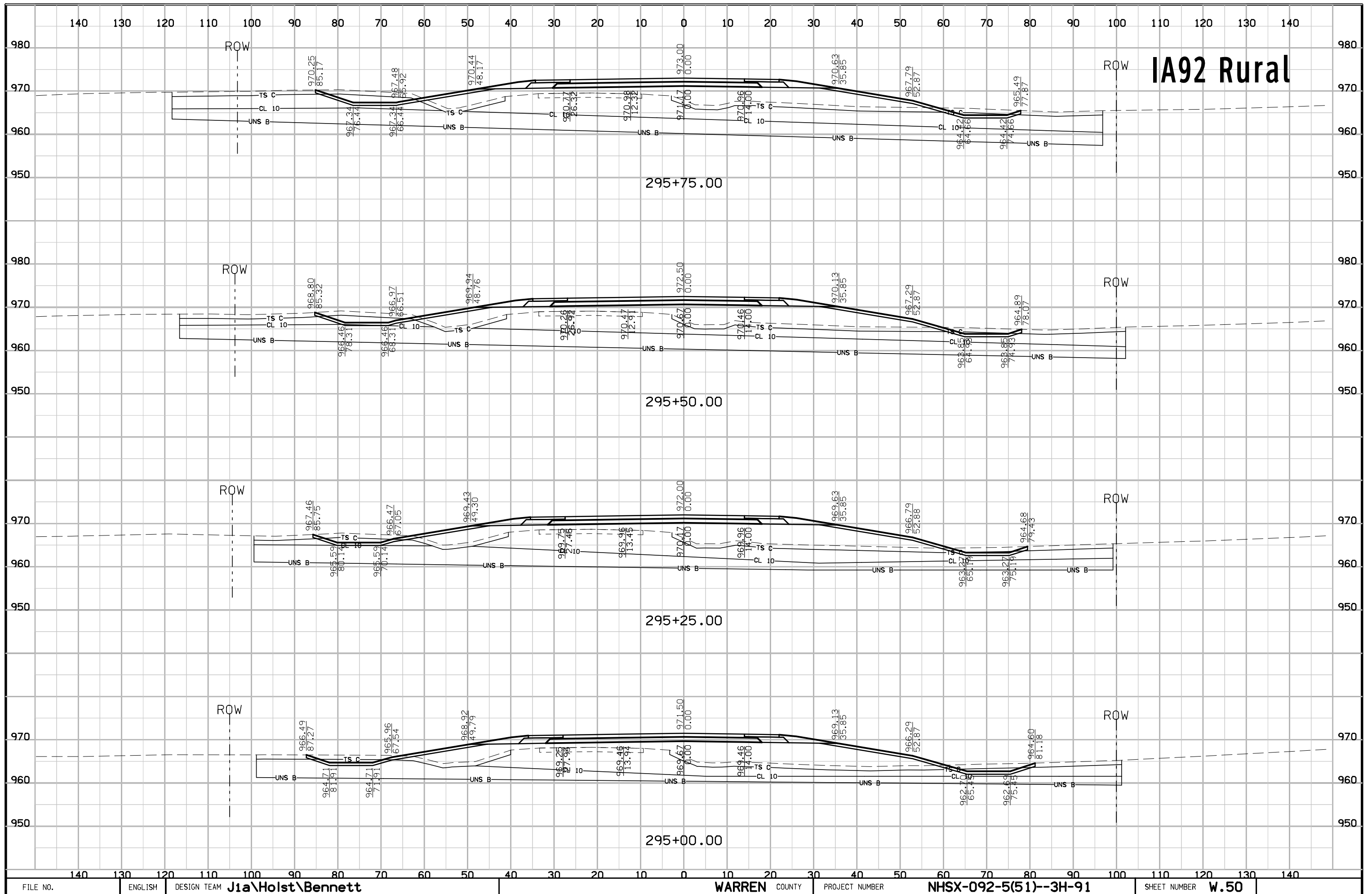
293+50.00

293+25.00

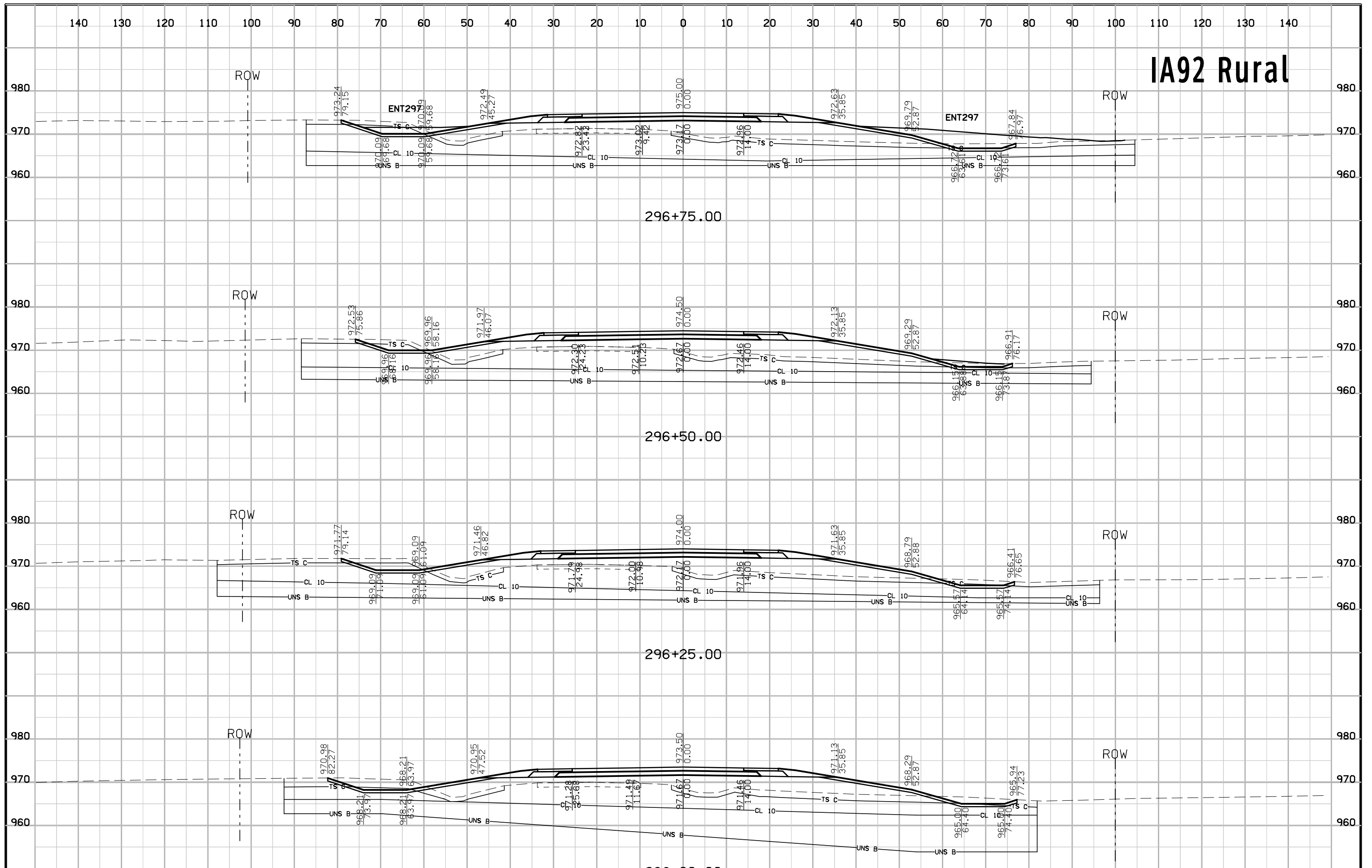
293+00.00



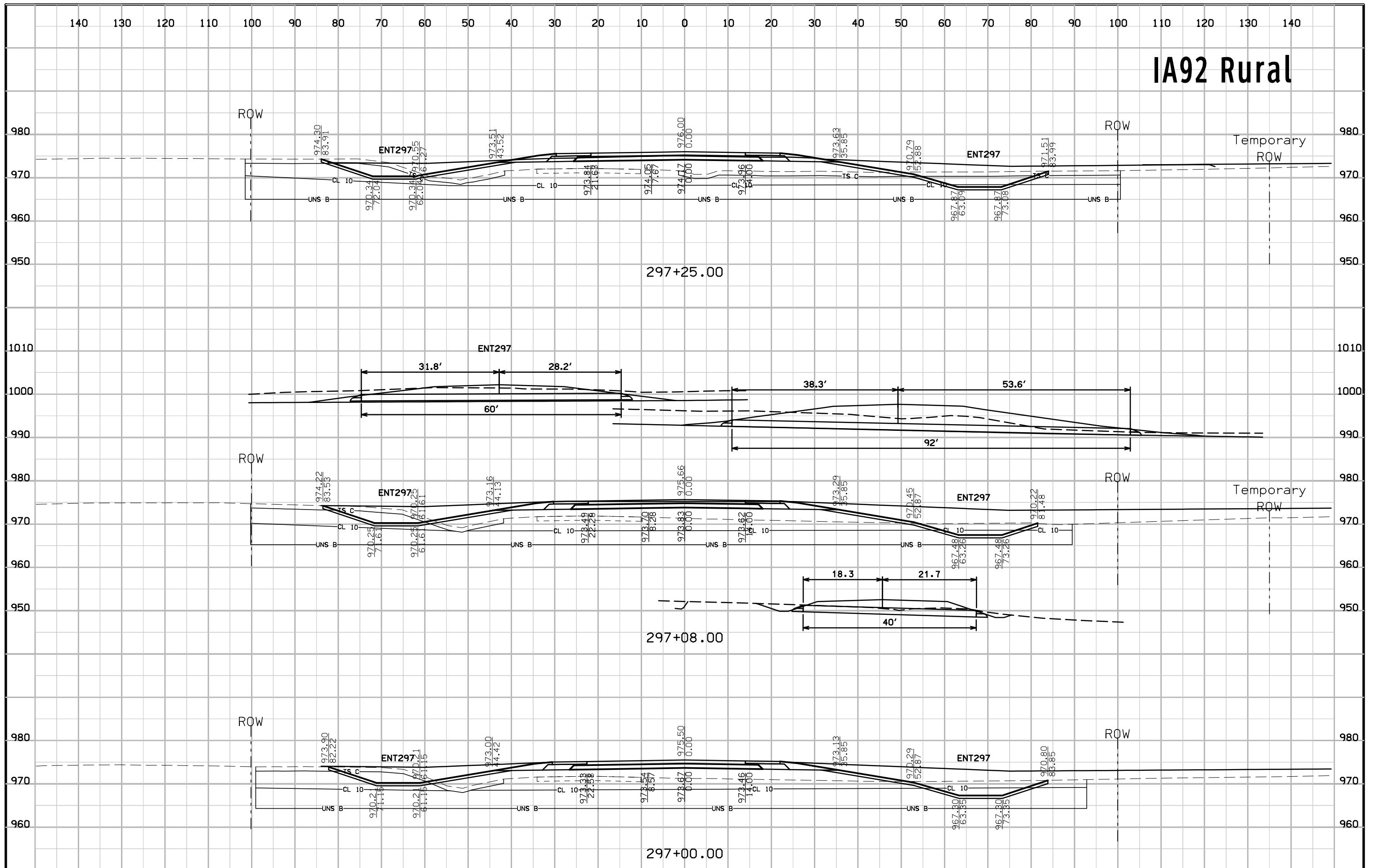
# IA92 Rural



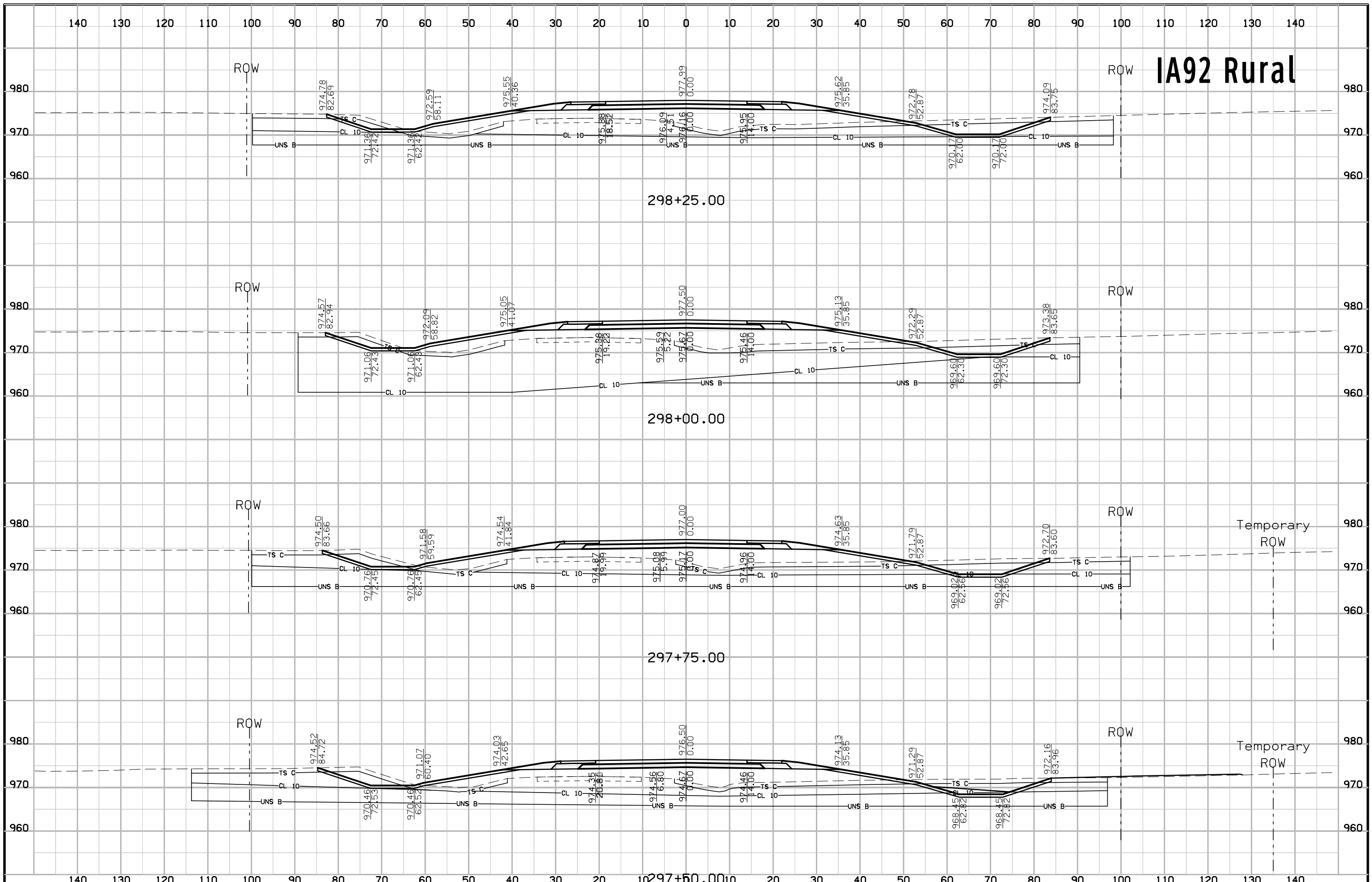
# IA92 Rural



# IA92 Rural

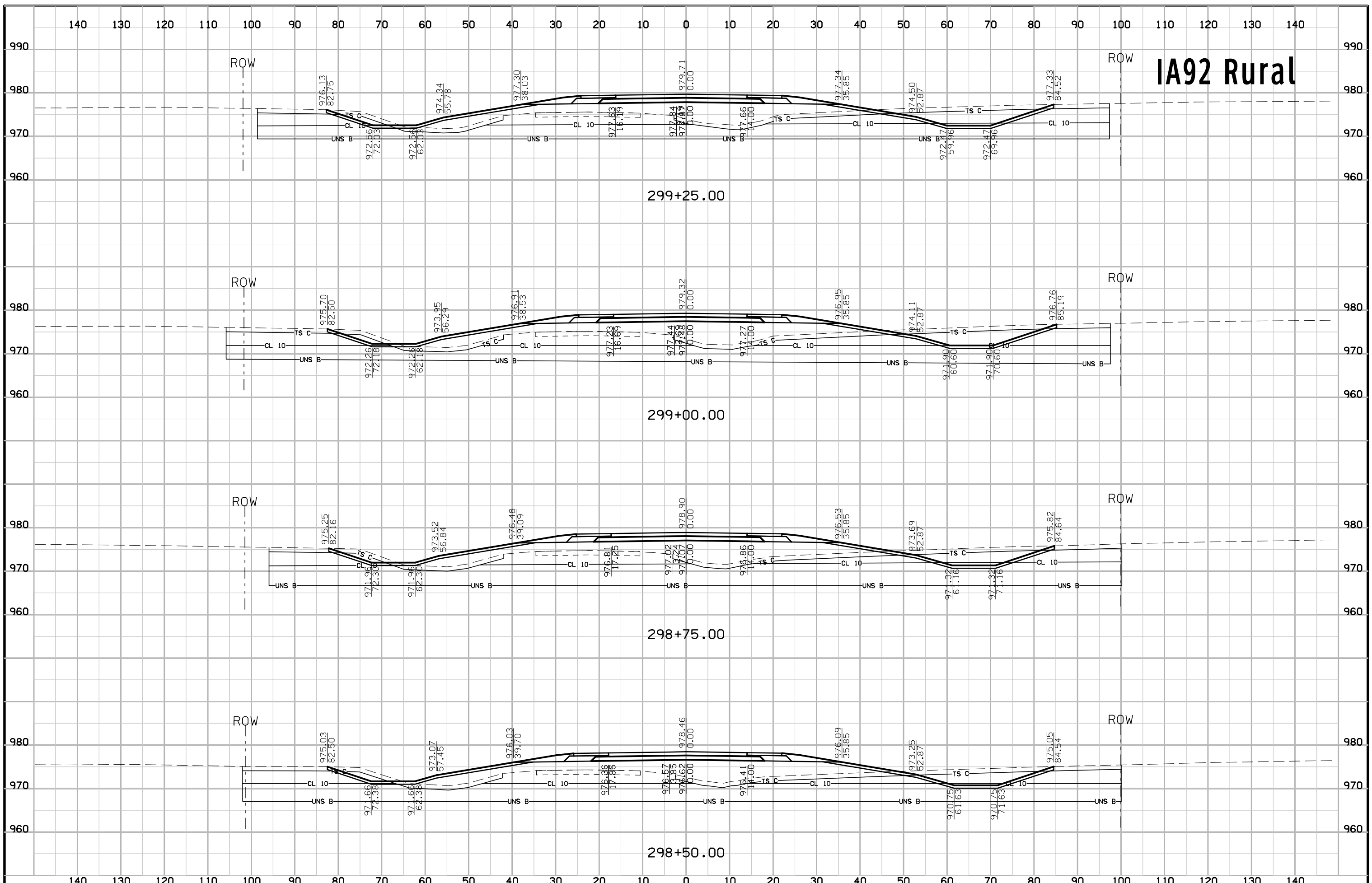




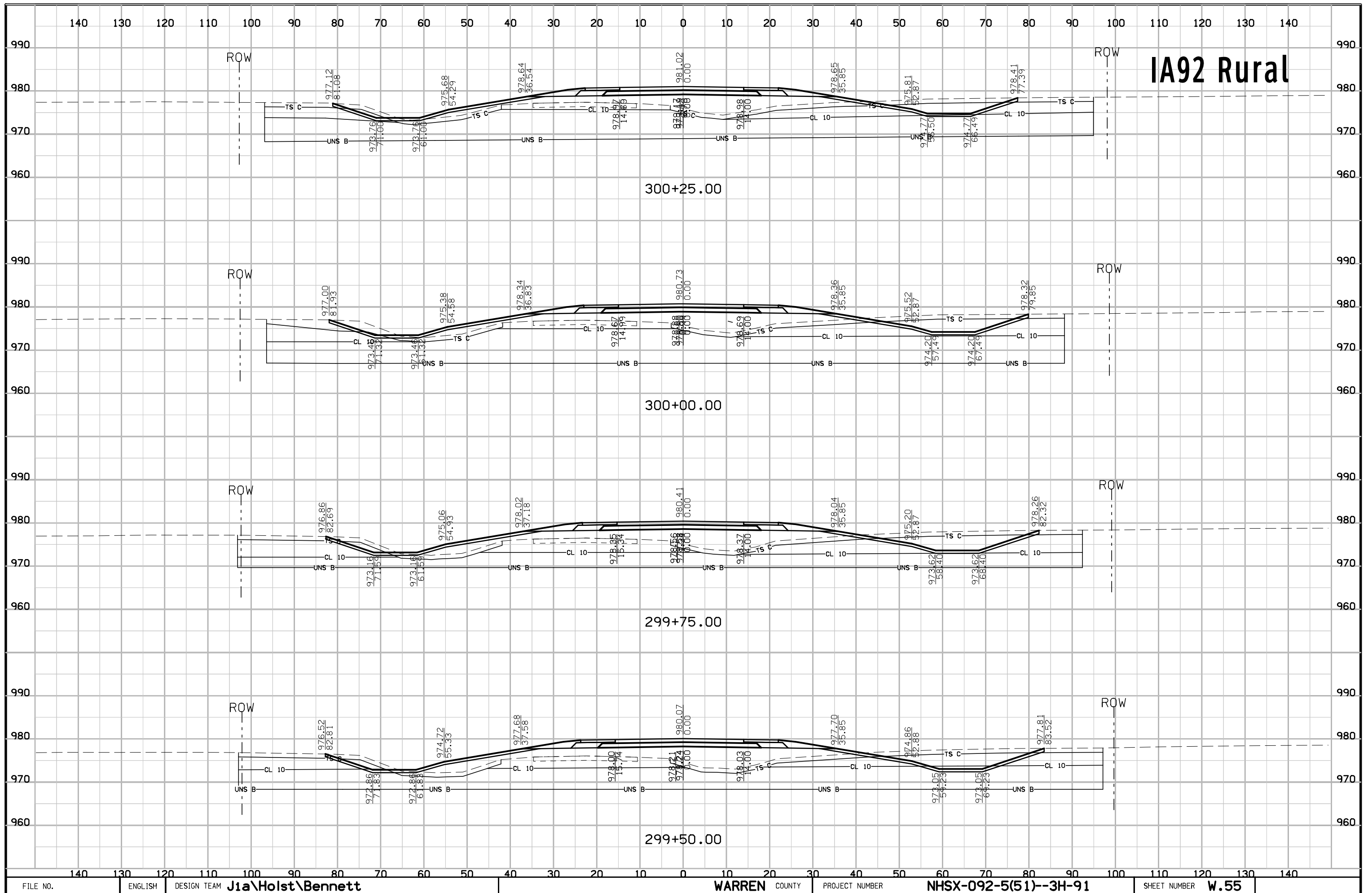


# IA92 Rural

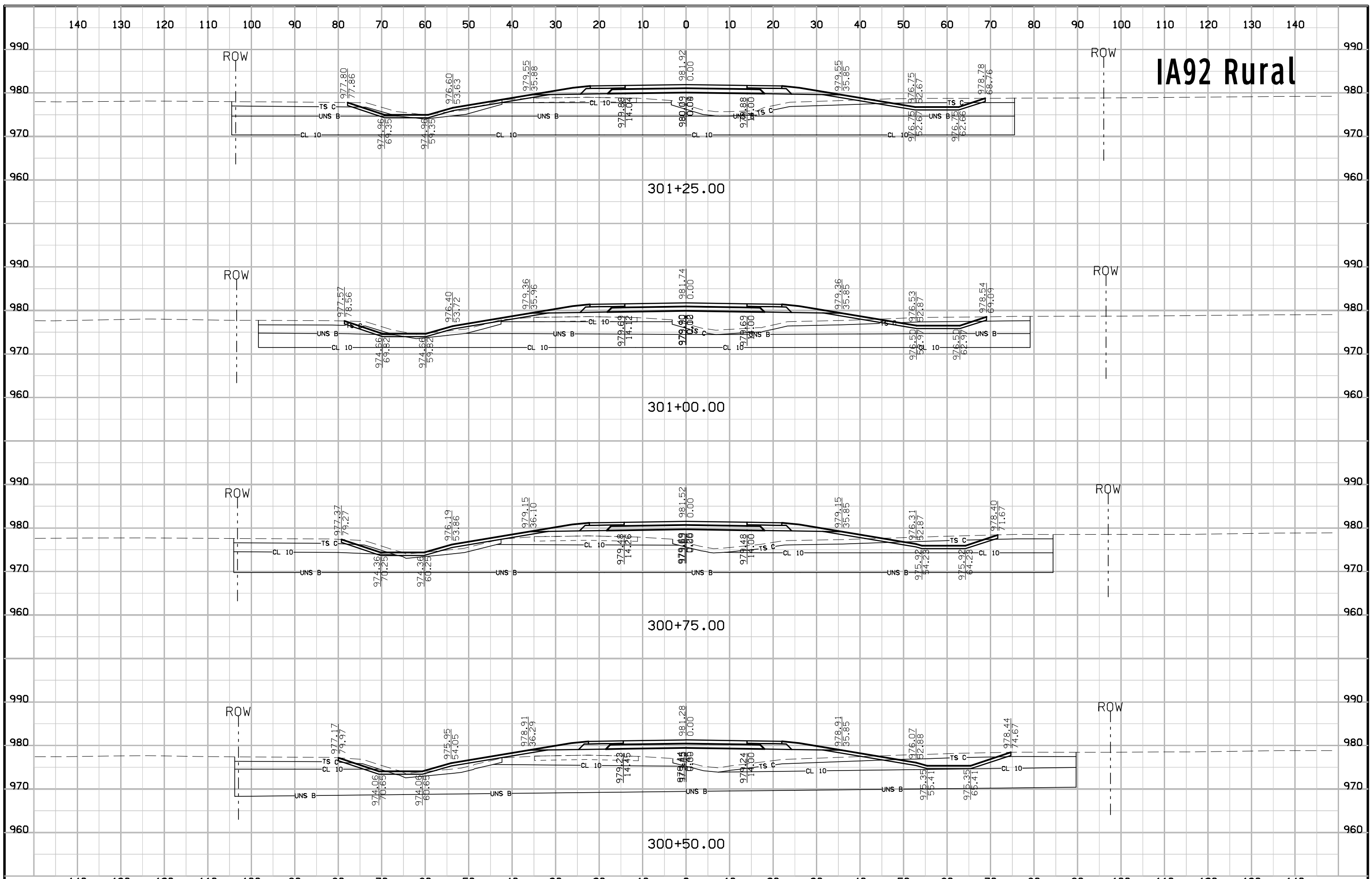
# IA92 Rural



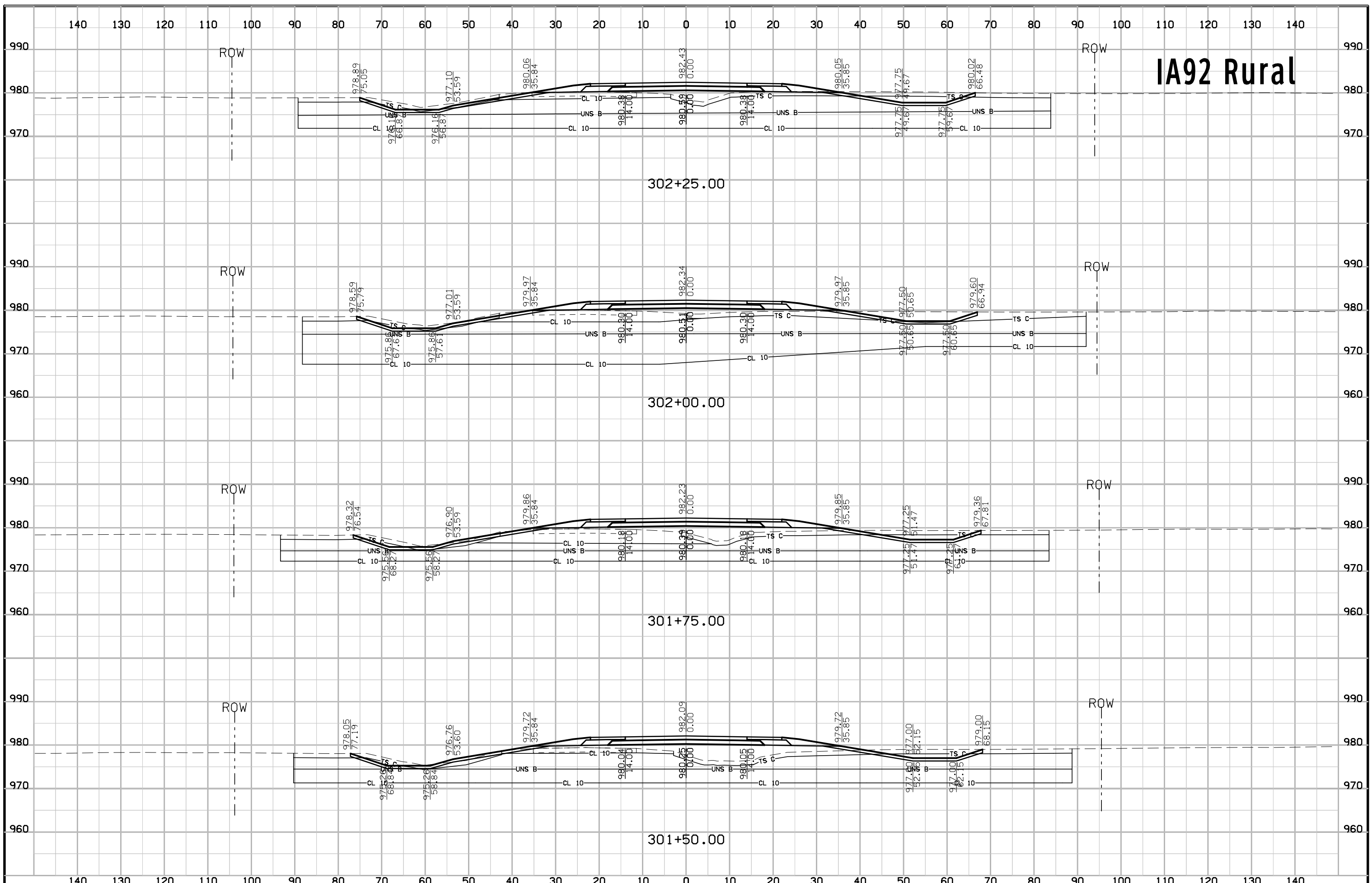
# IA92 Rural



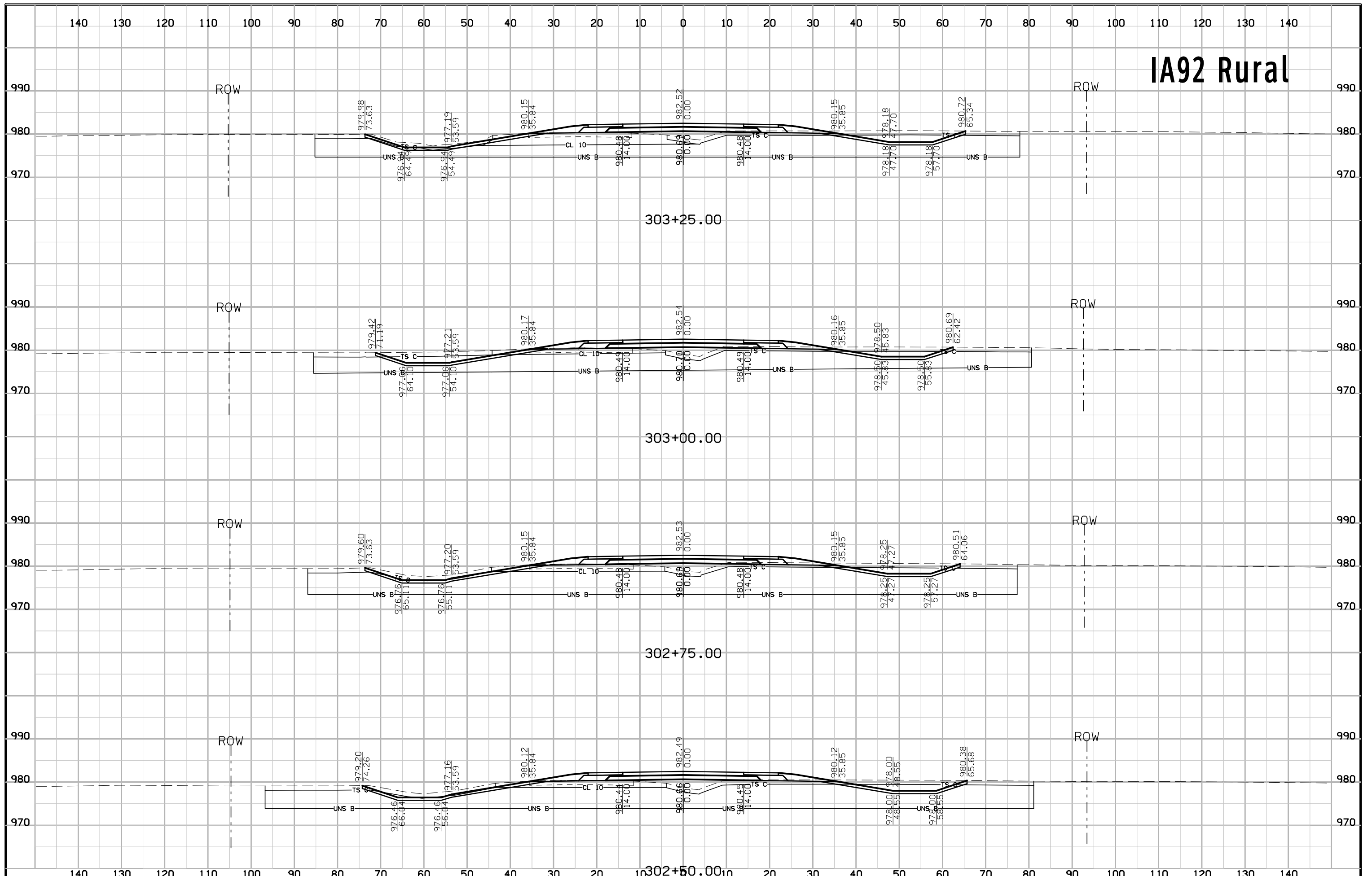
# IA92 Rural



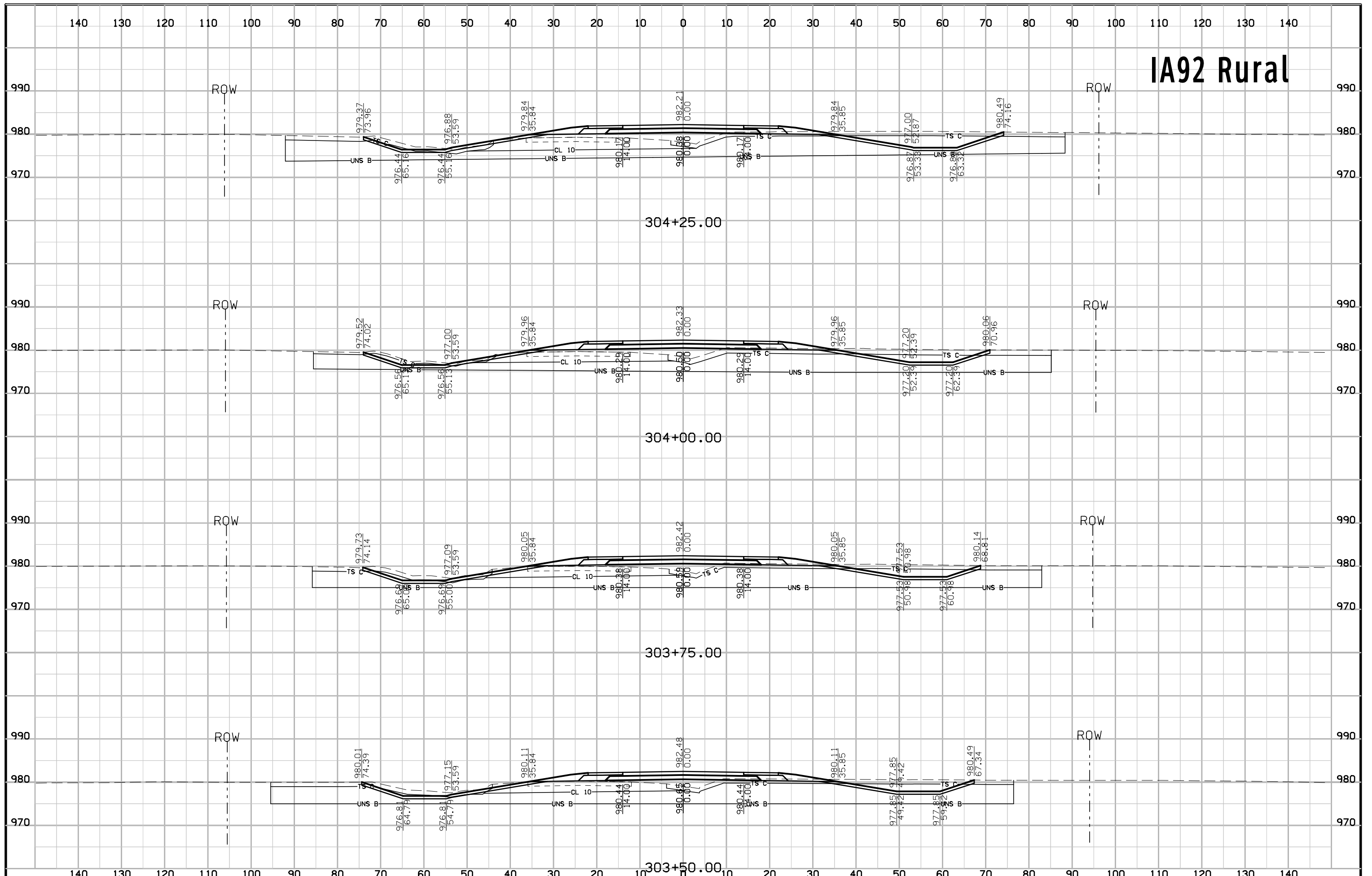
# IA92 Rural



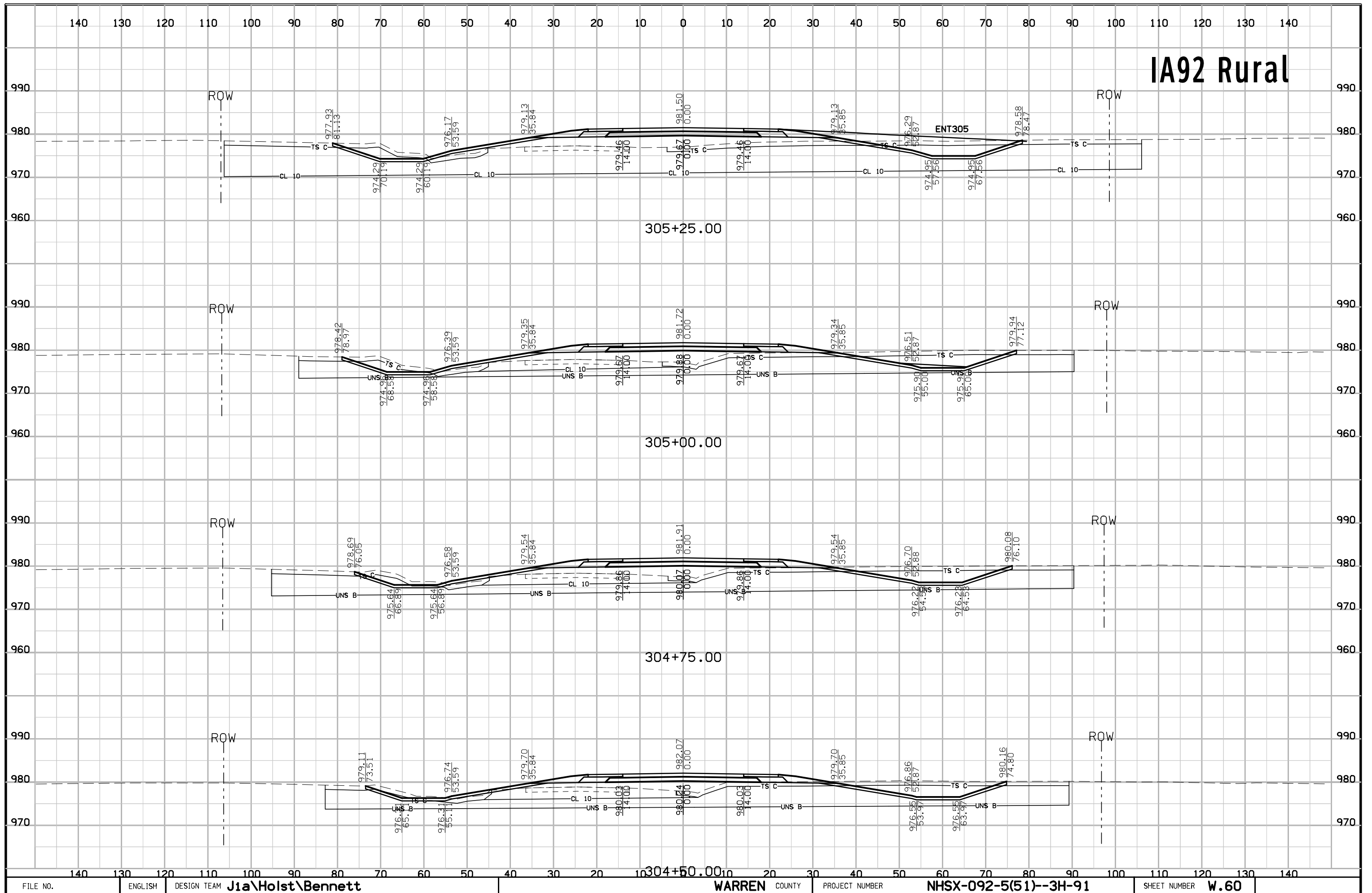
# IA92 Rural



# IA92 Rural

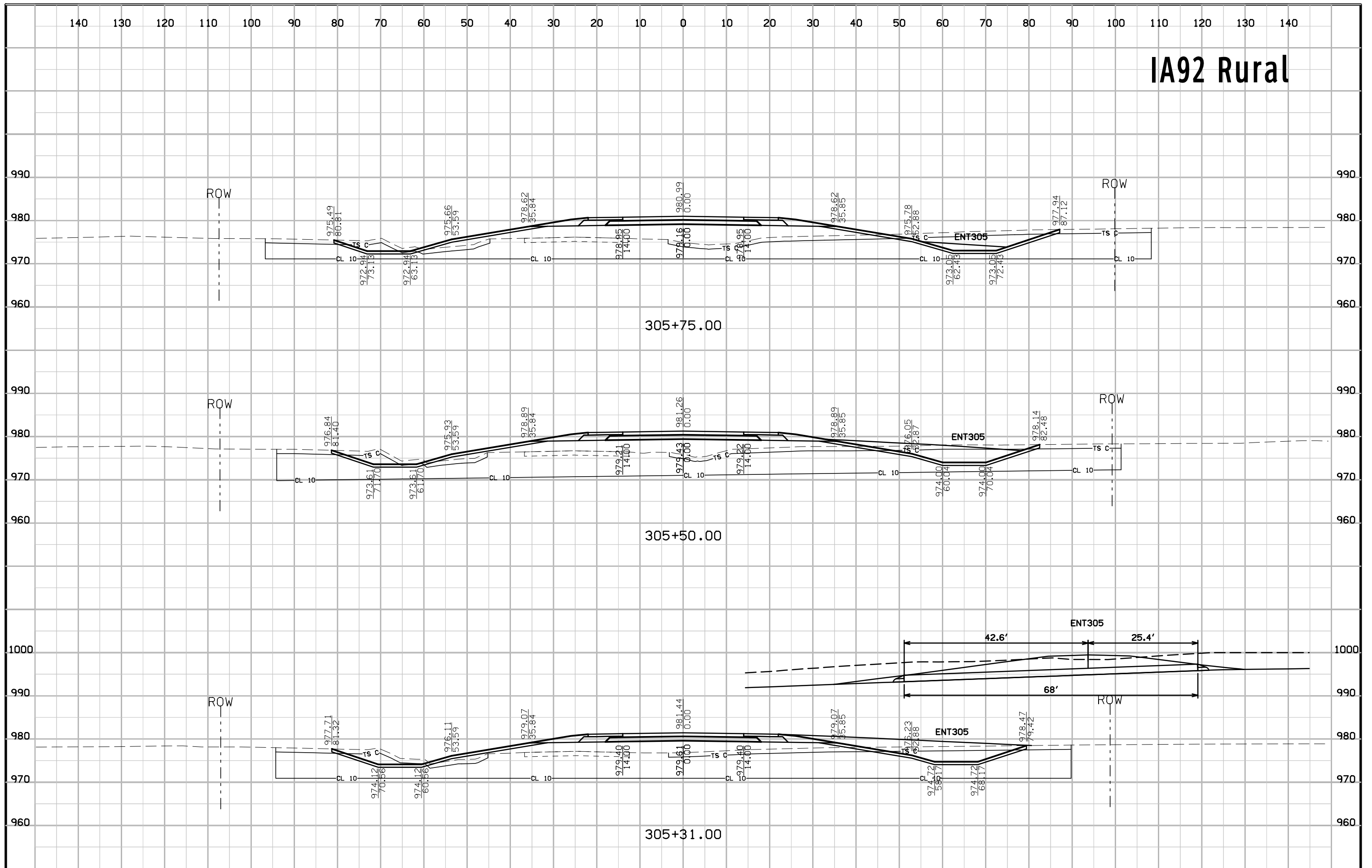


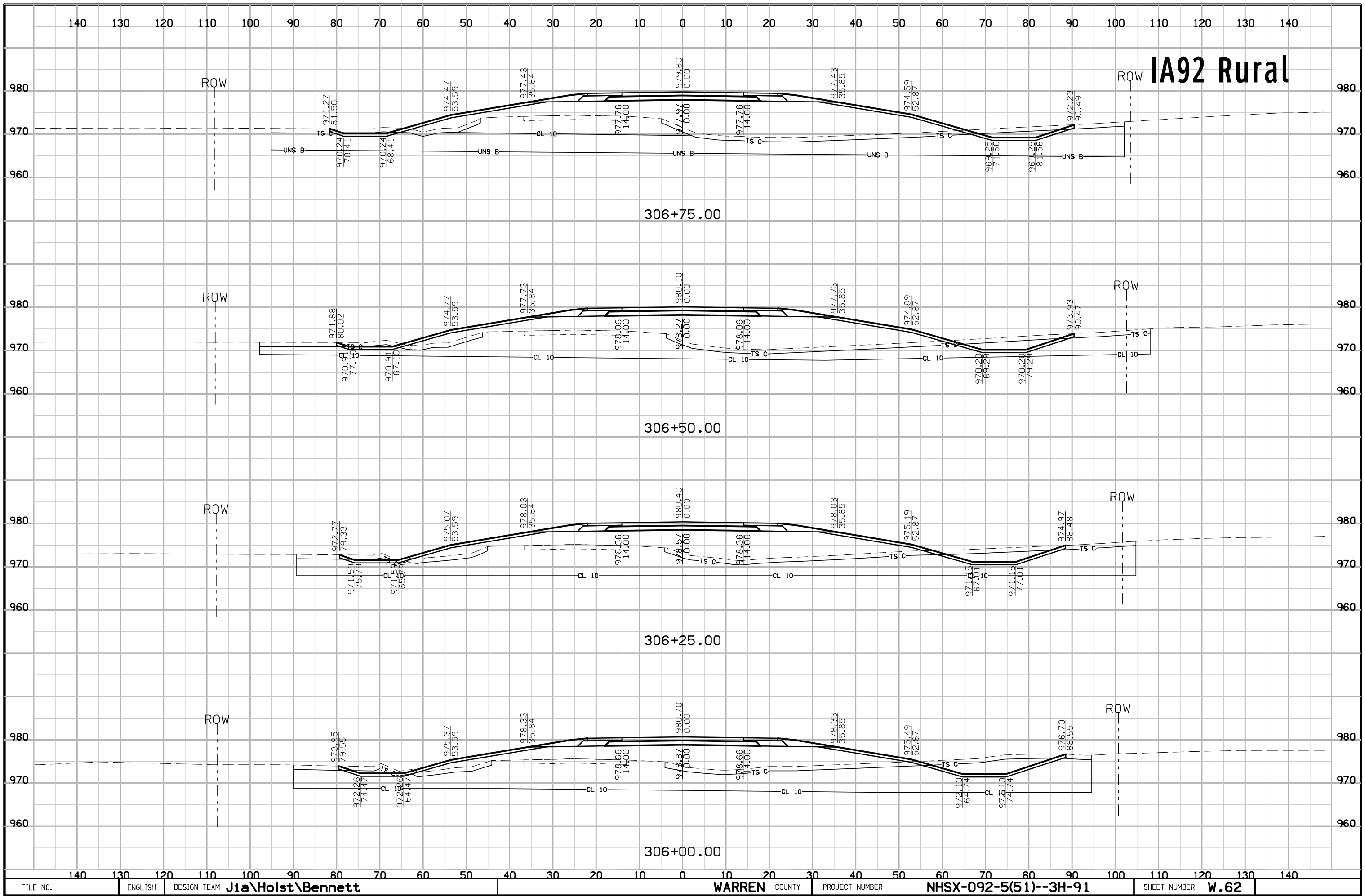
# IA92 Rural





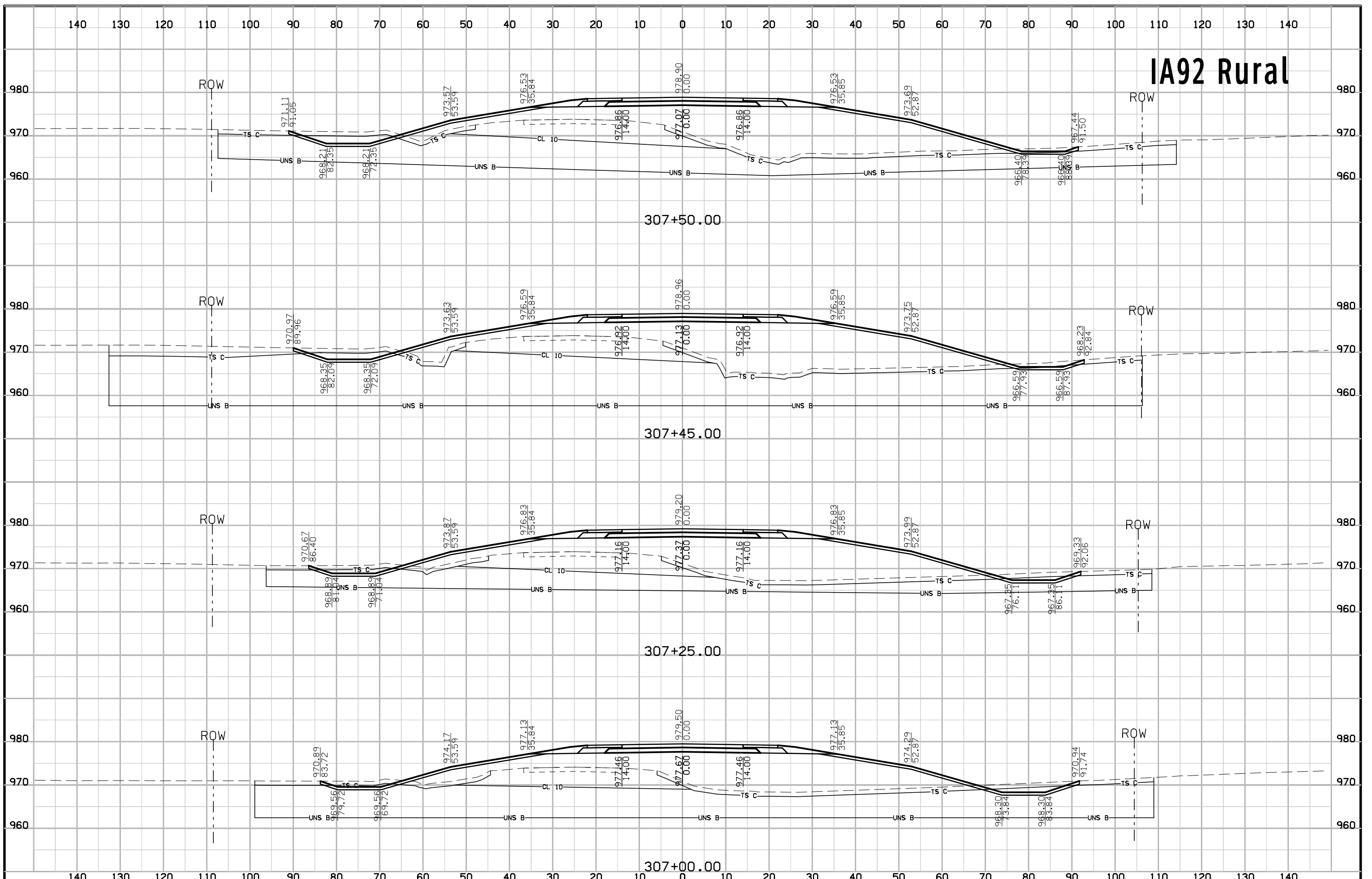
# IA92 Rural



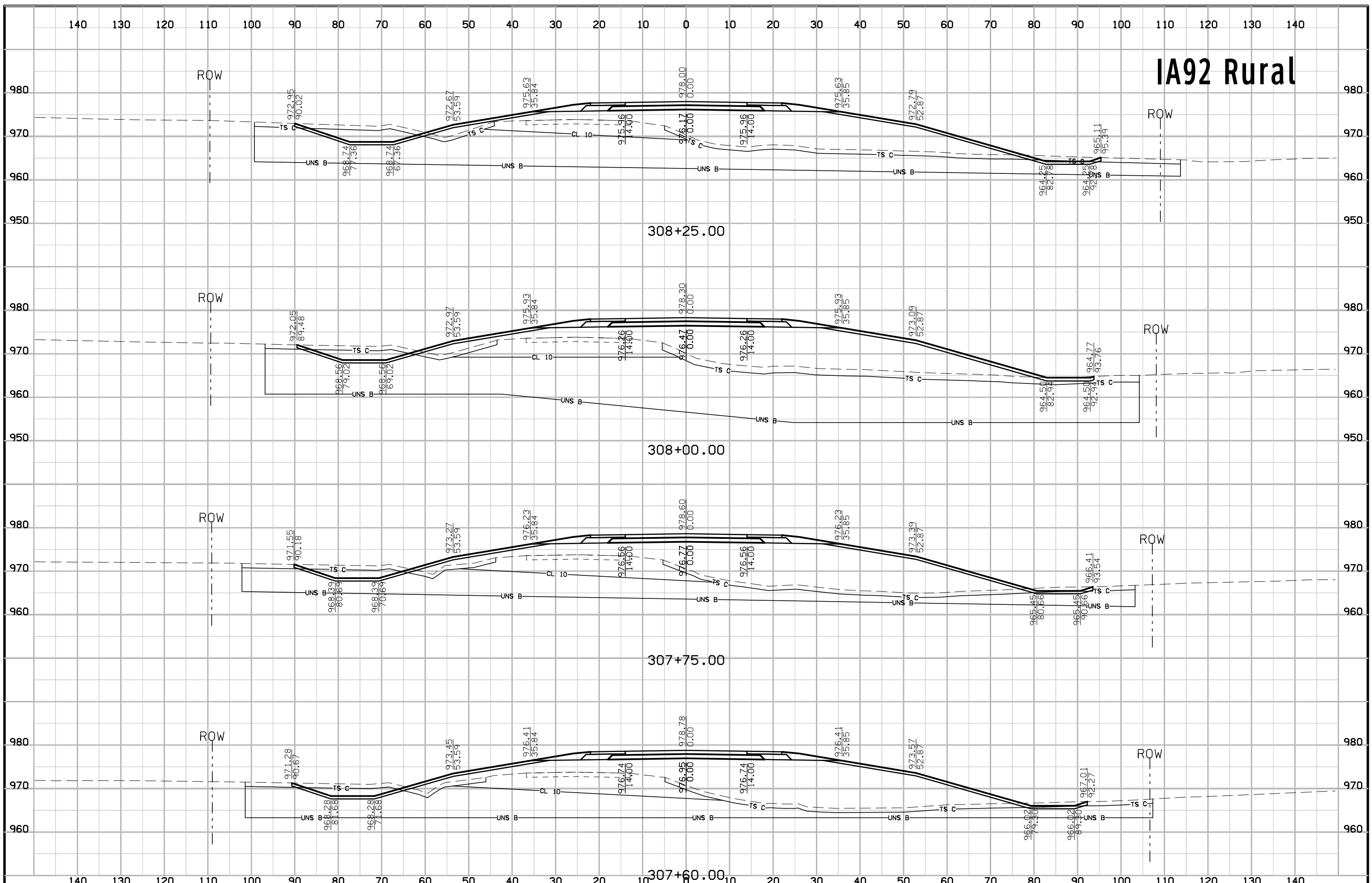


# IA92 Rural

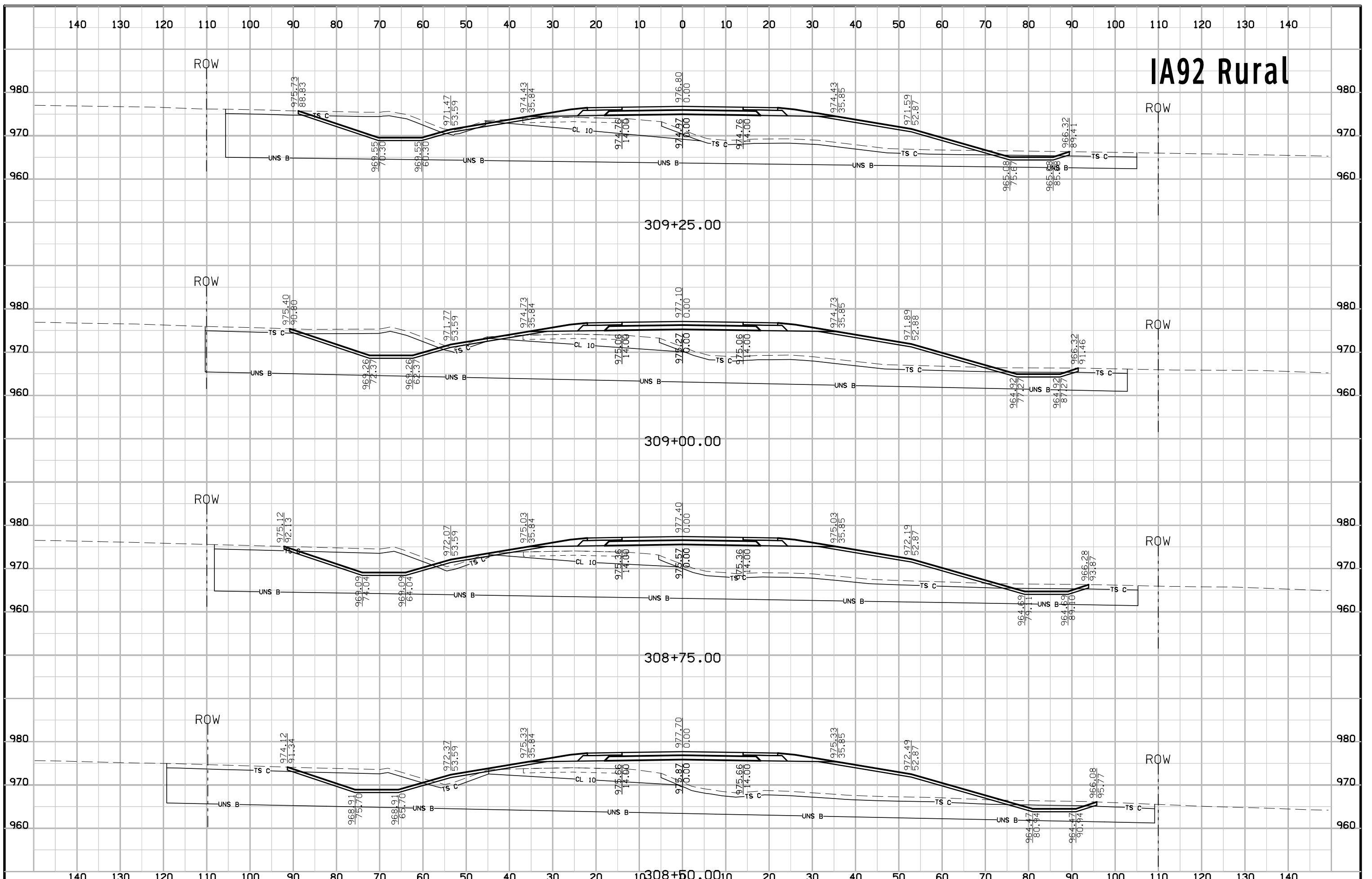
# IA92 Rural



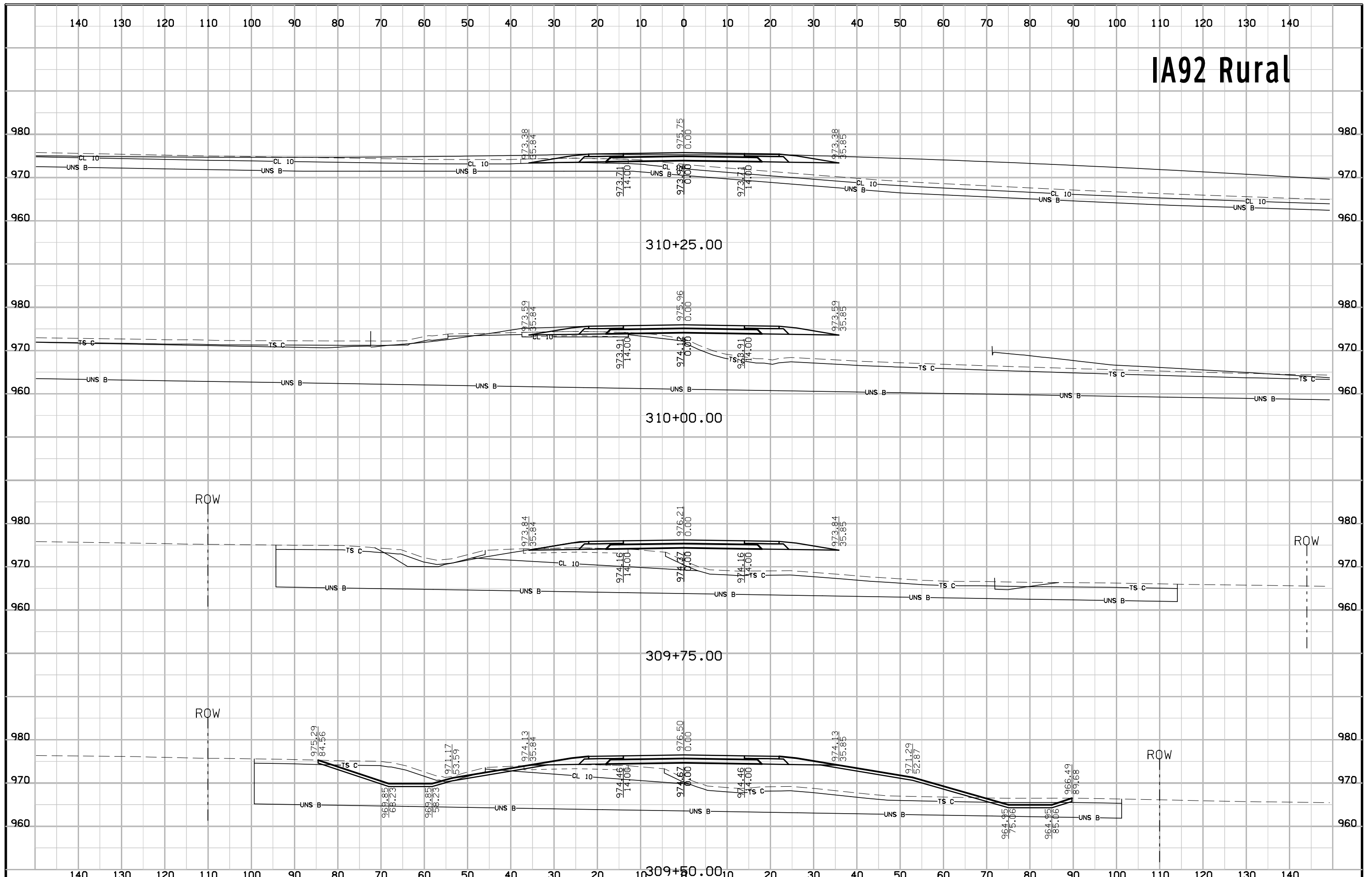
# IA92 Rural



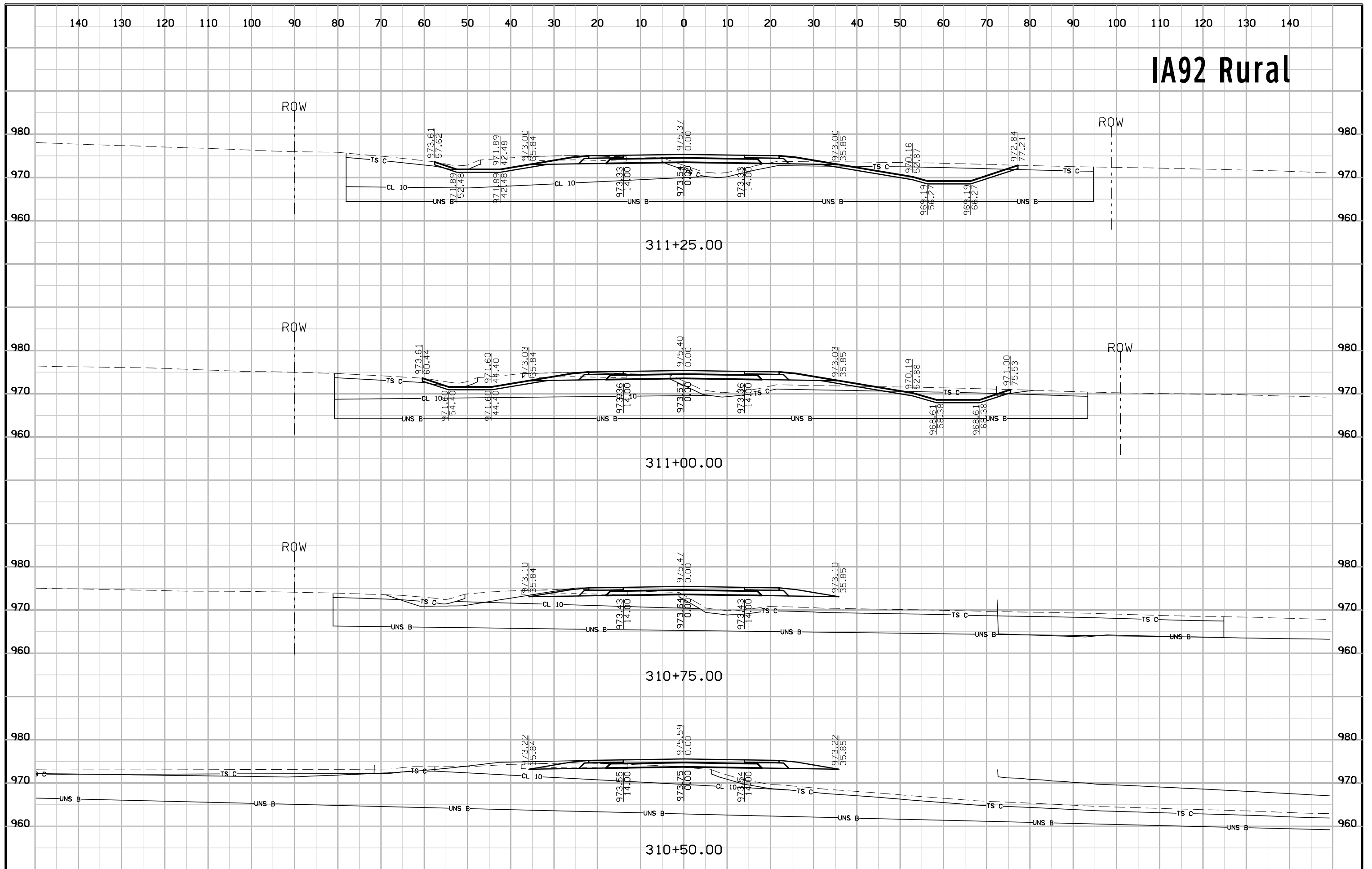
# IA92 Rural



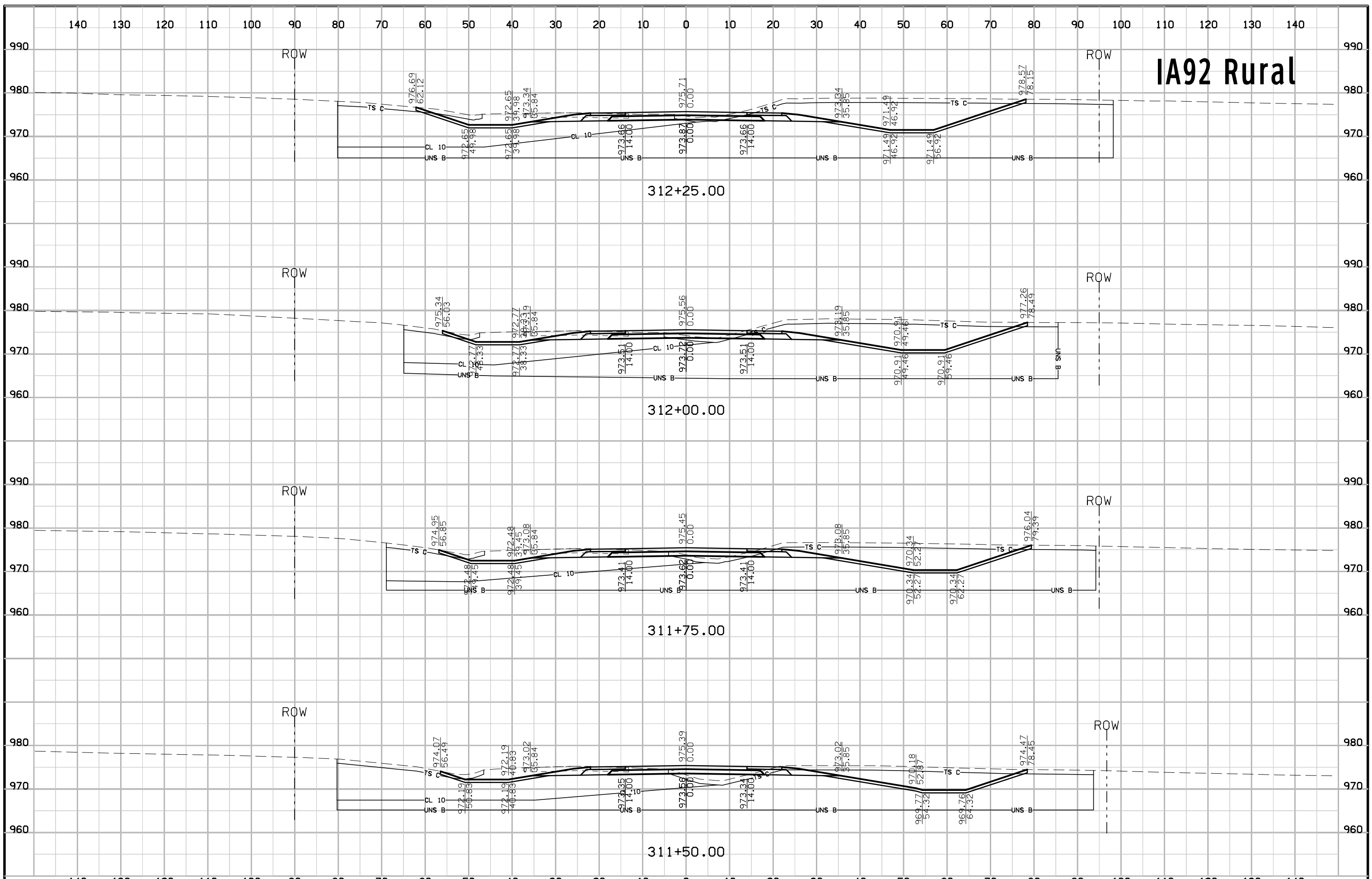
# IA92 Rural



# IA92 Rural

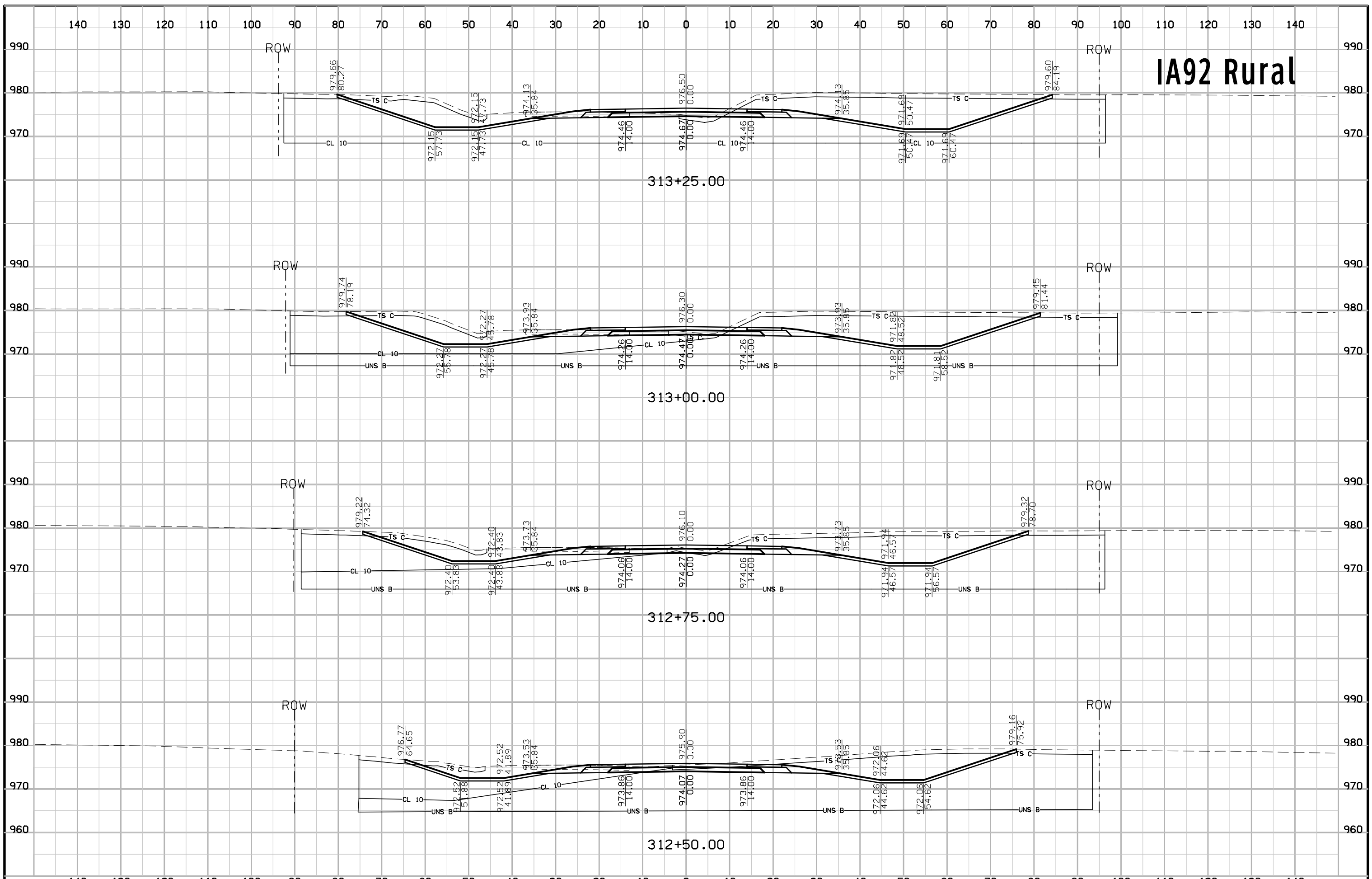


# IA92 Rural

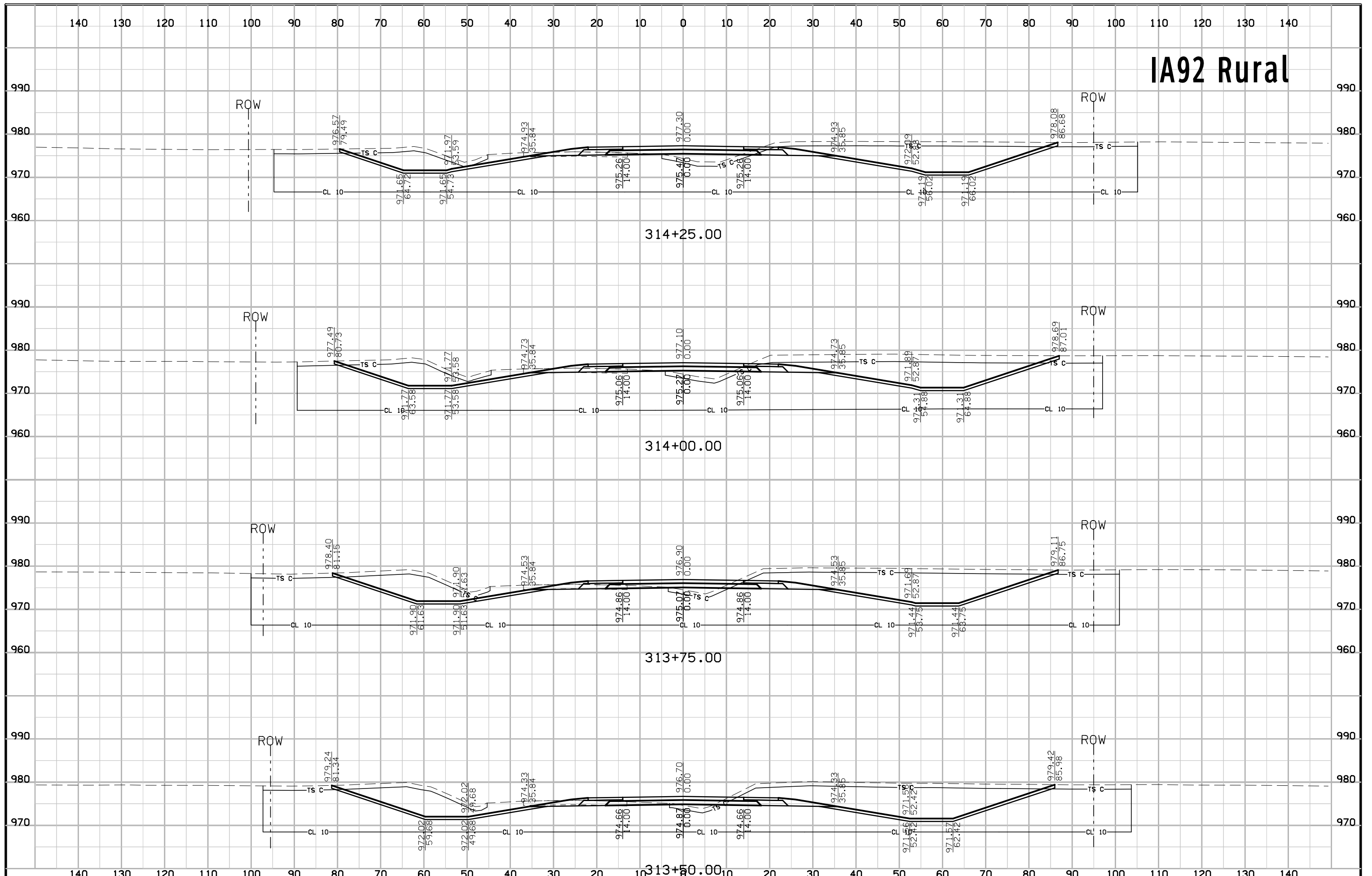




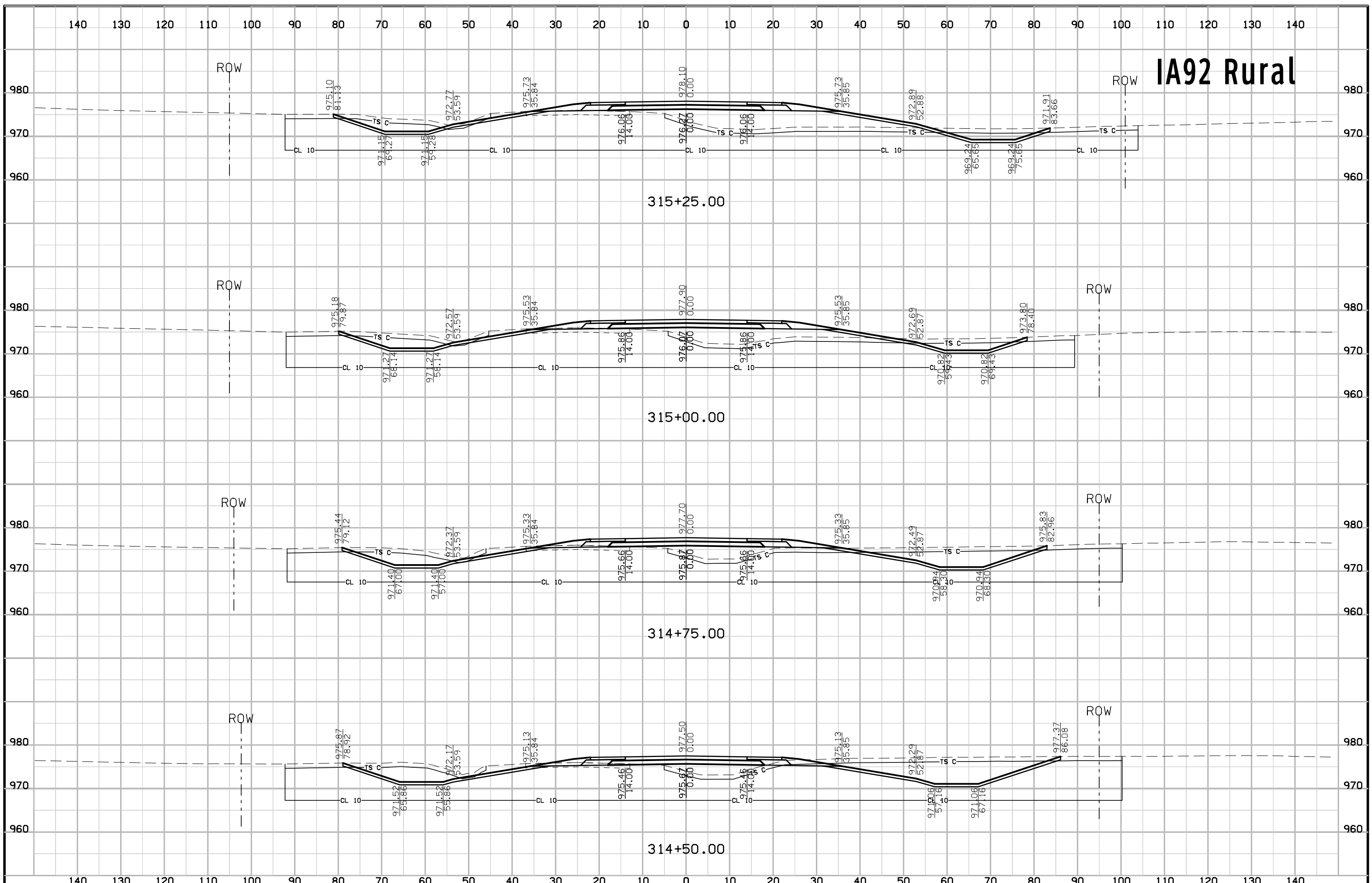
# IA92 Rural



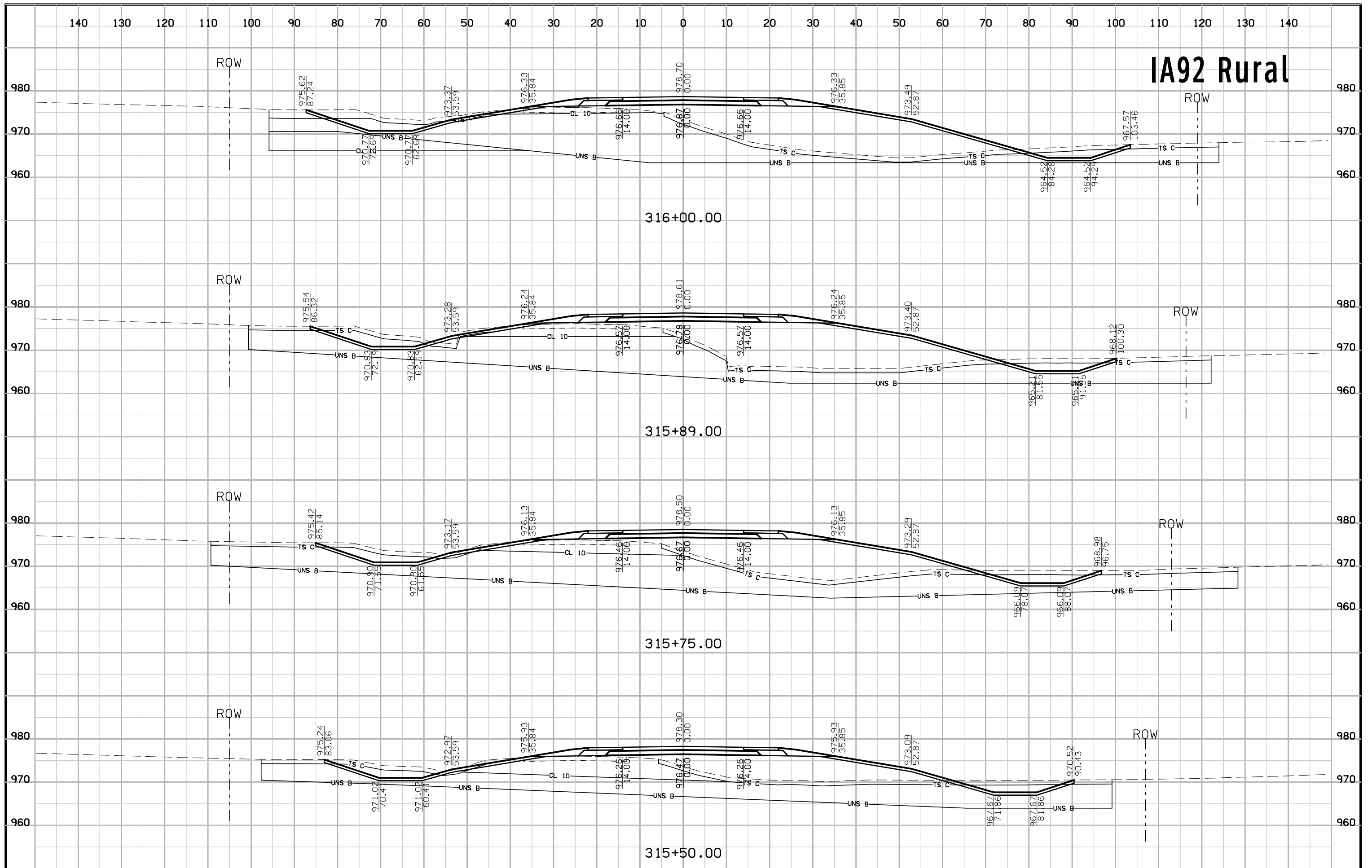
# IA92 Rural



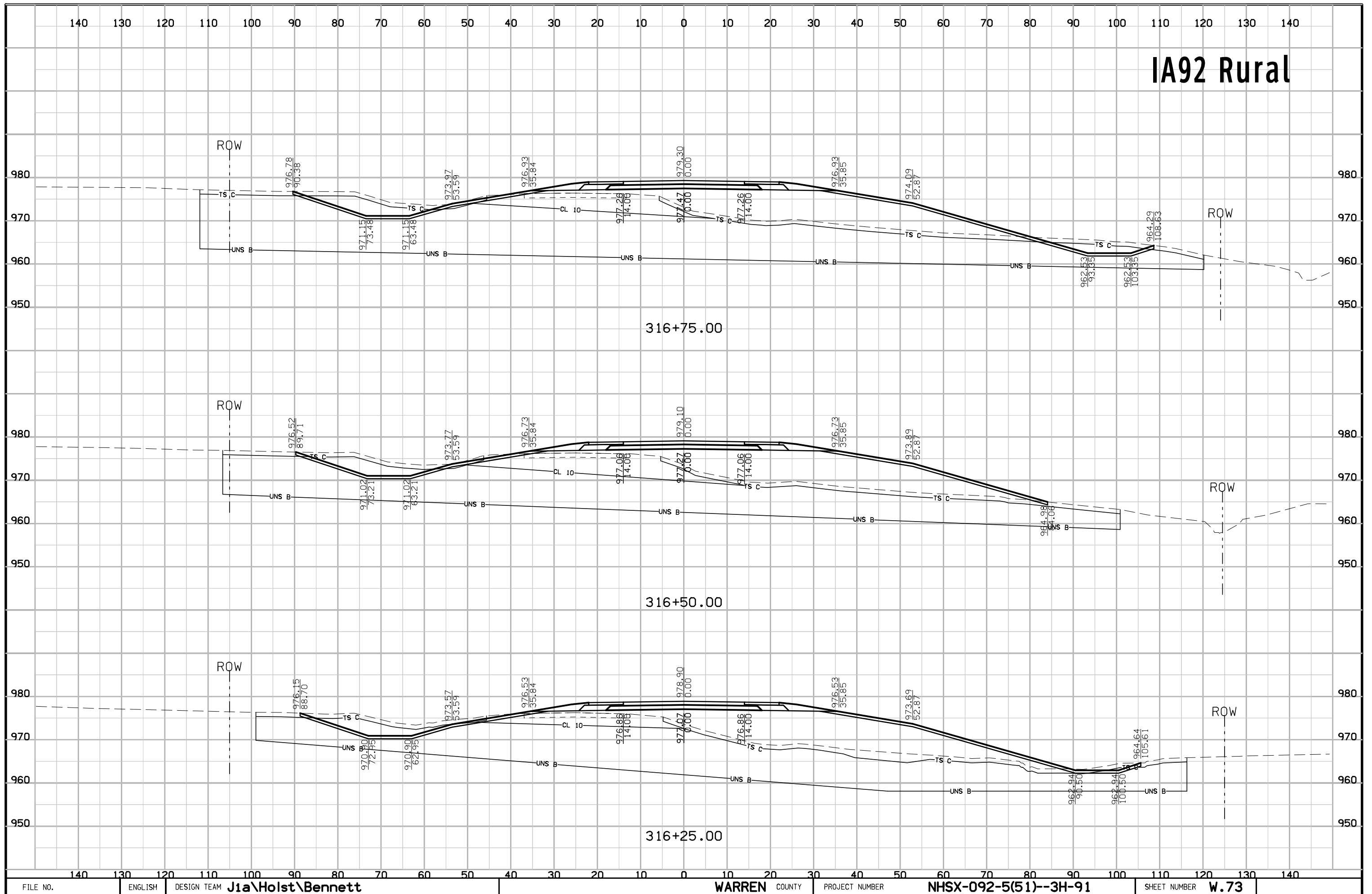
# IA92 Rural



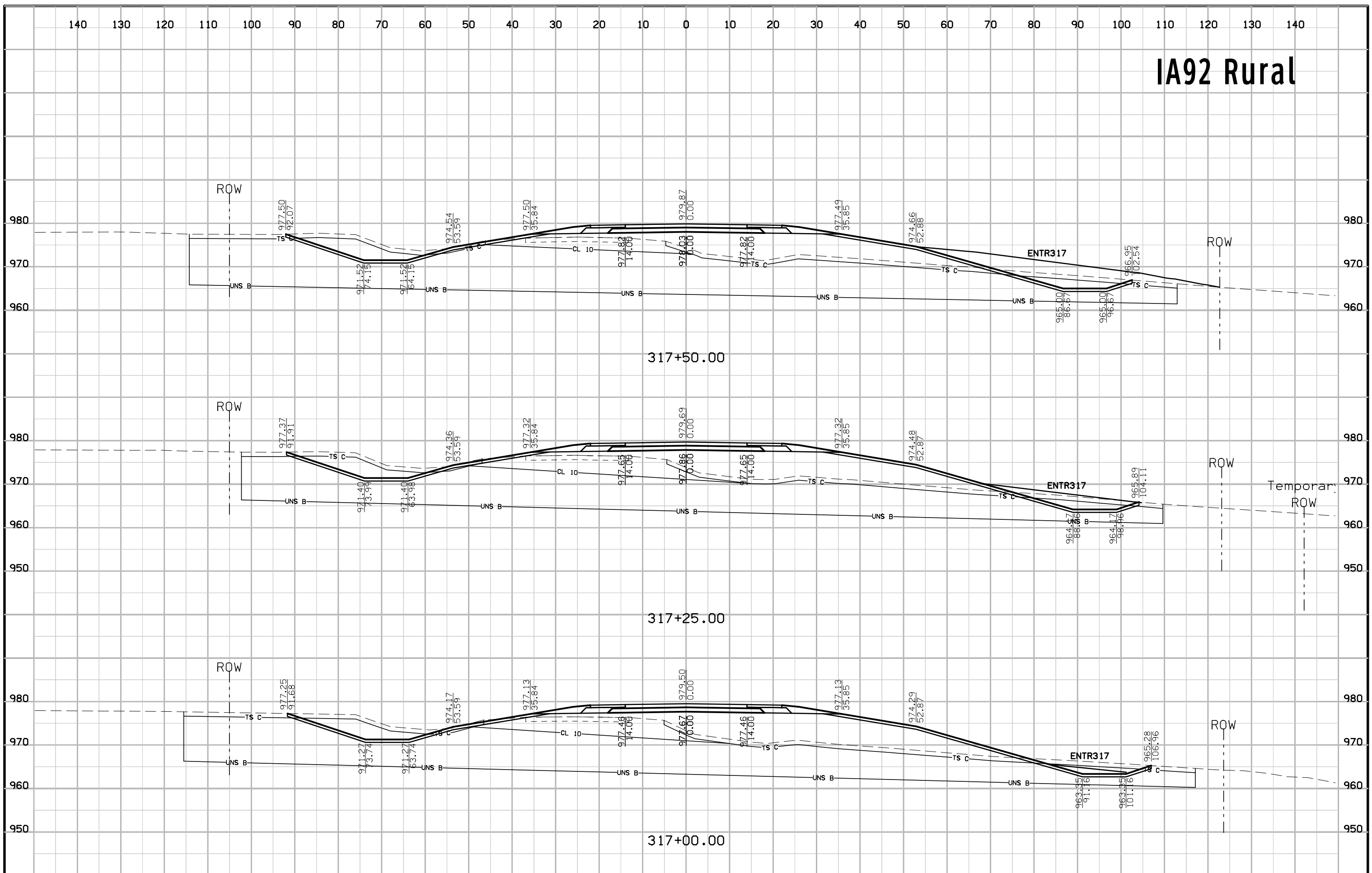
# IA92 Rural



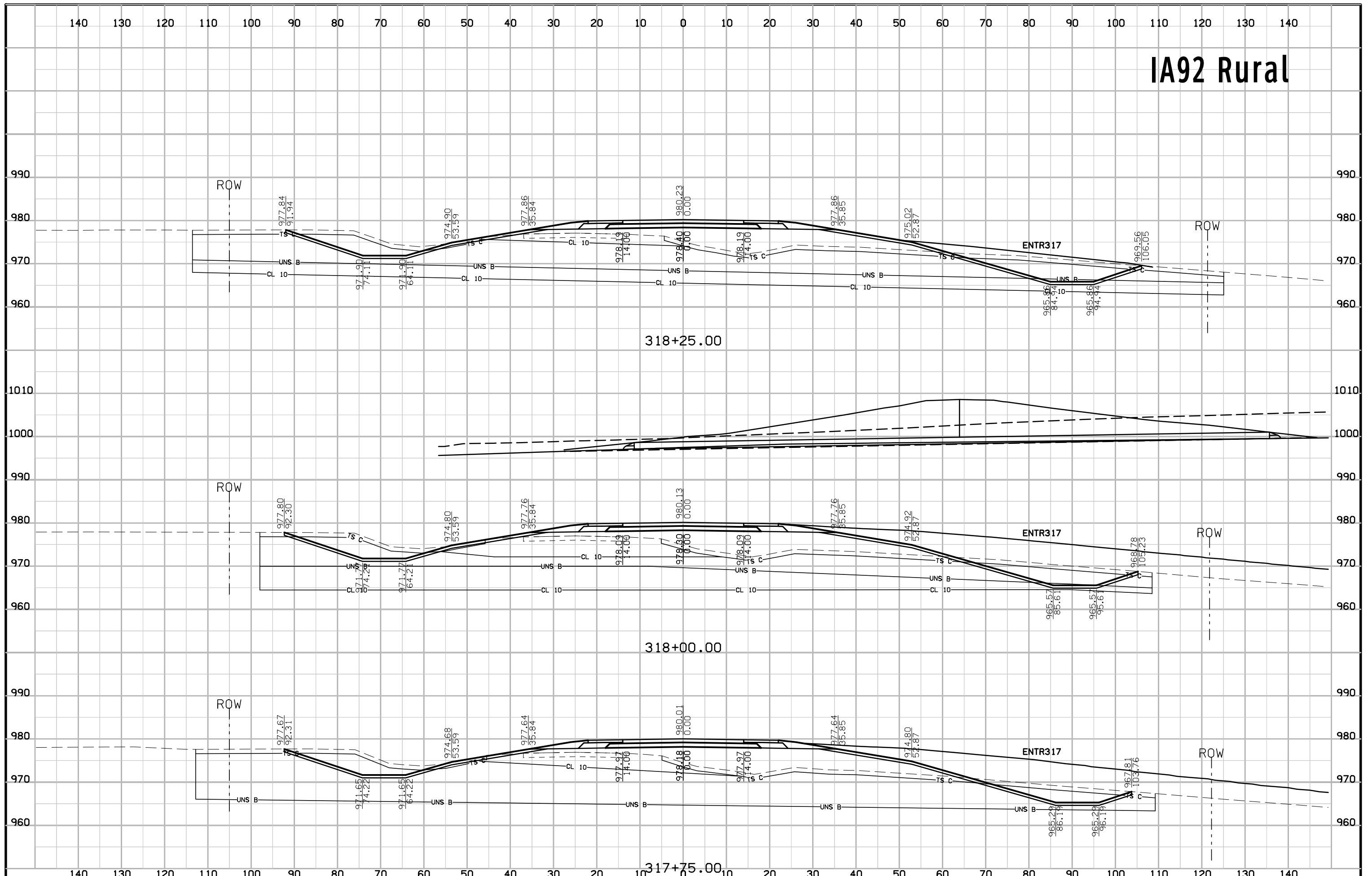
# IA92 Rural

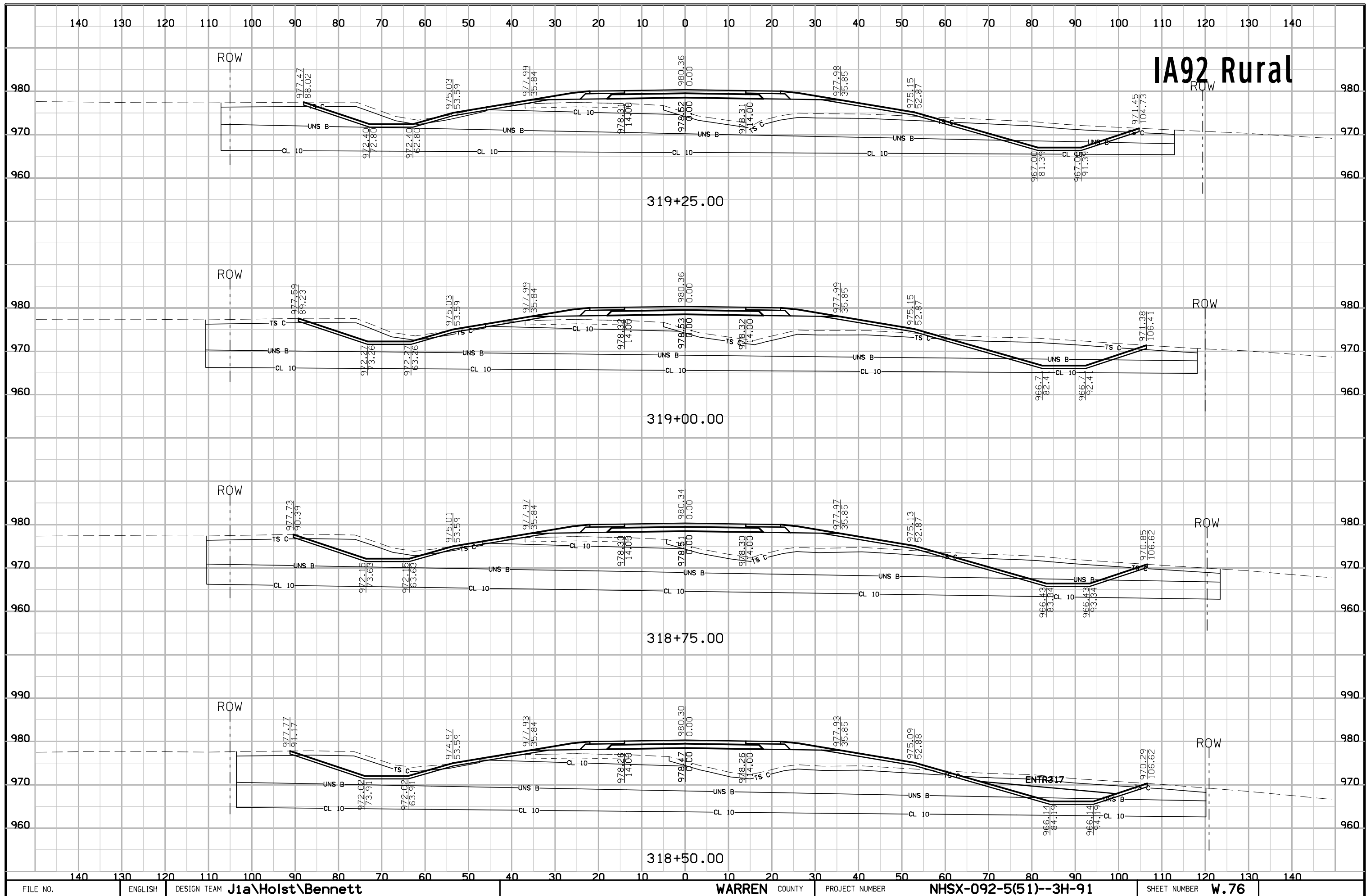


# IA92 Rural

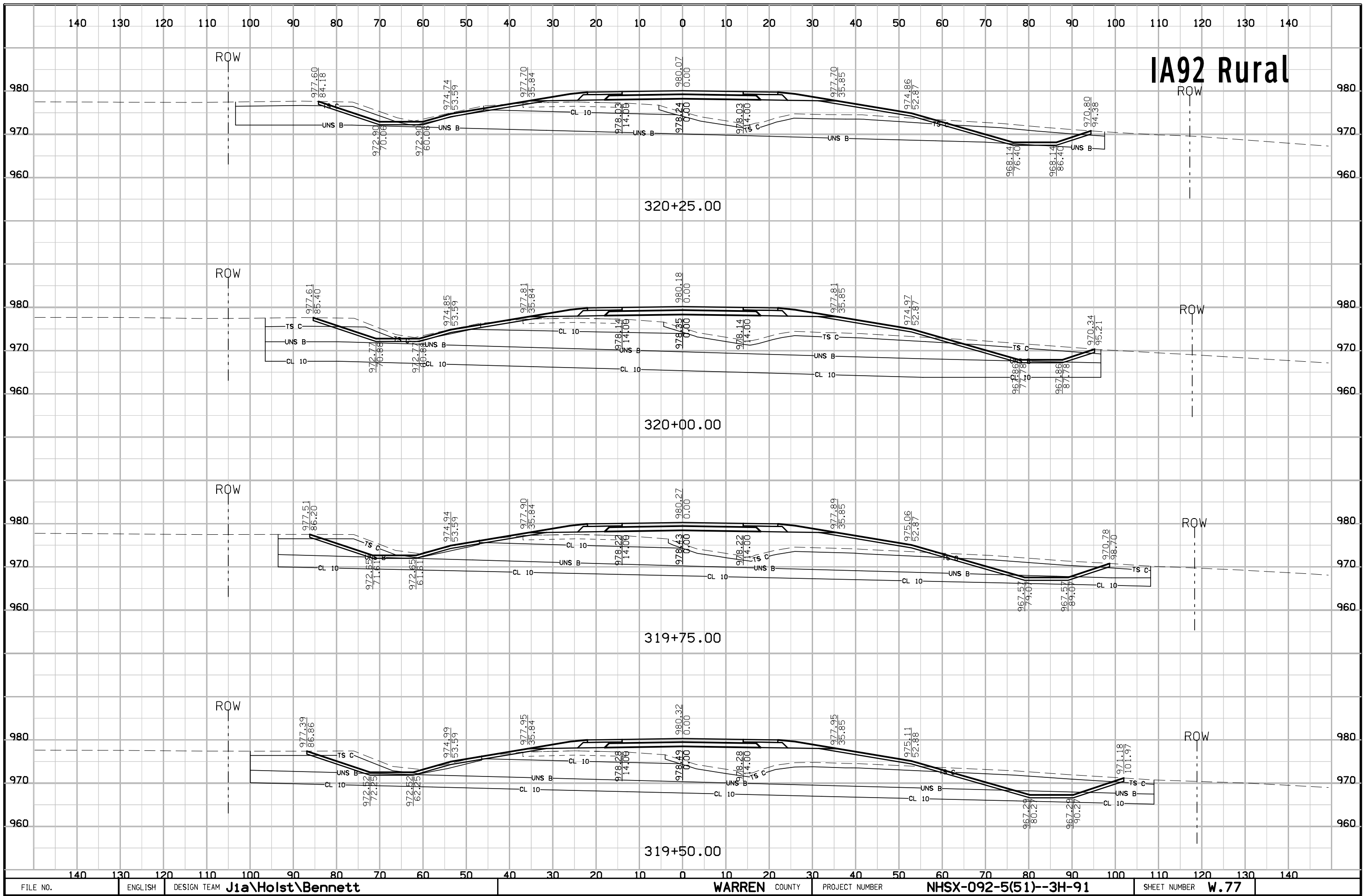


# IA92 Rural

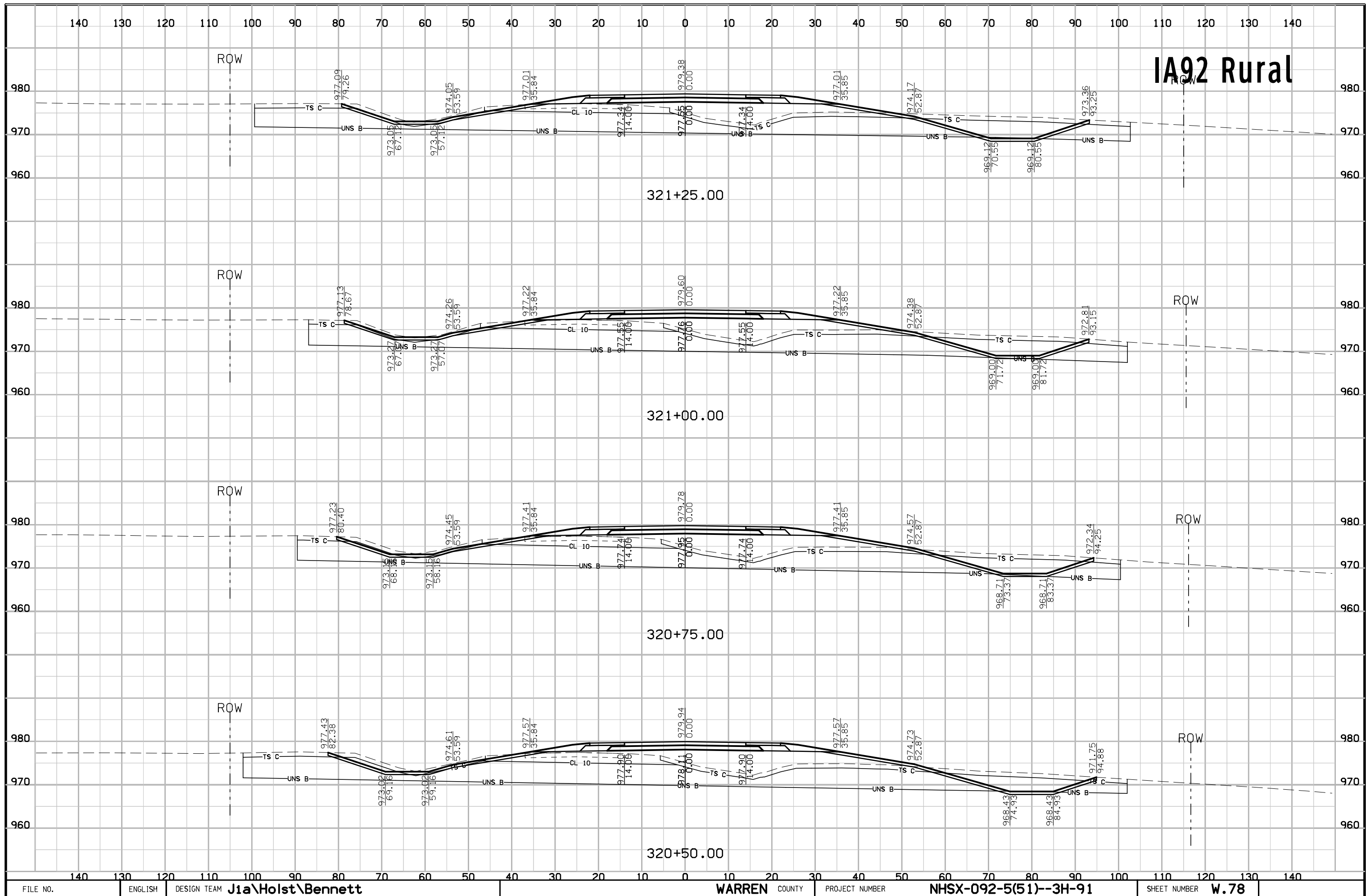




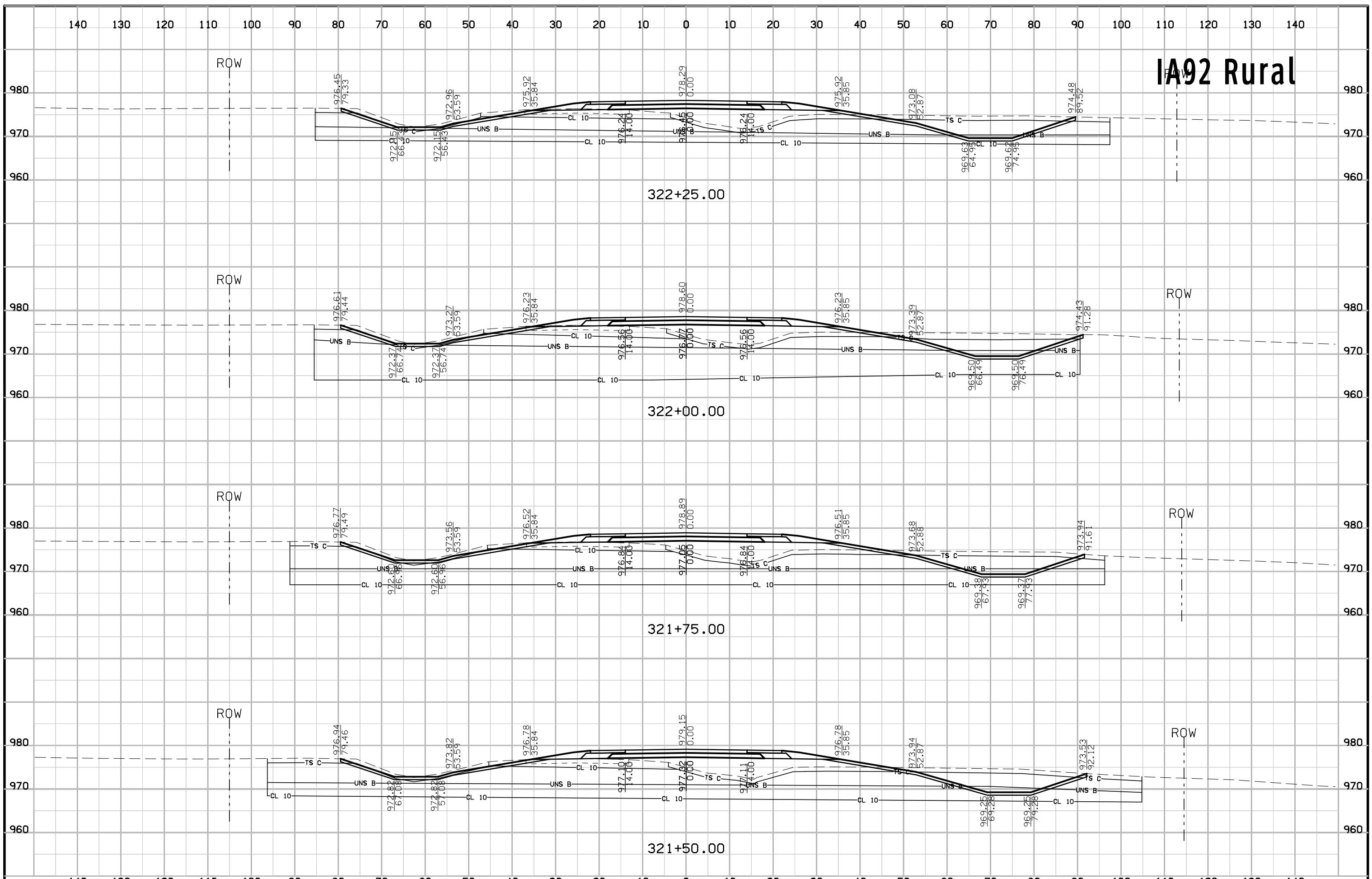




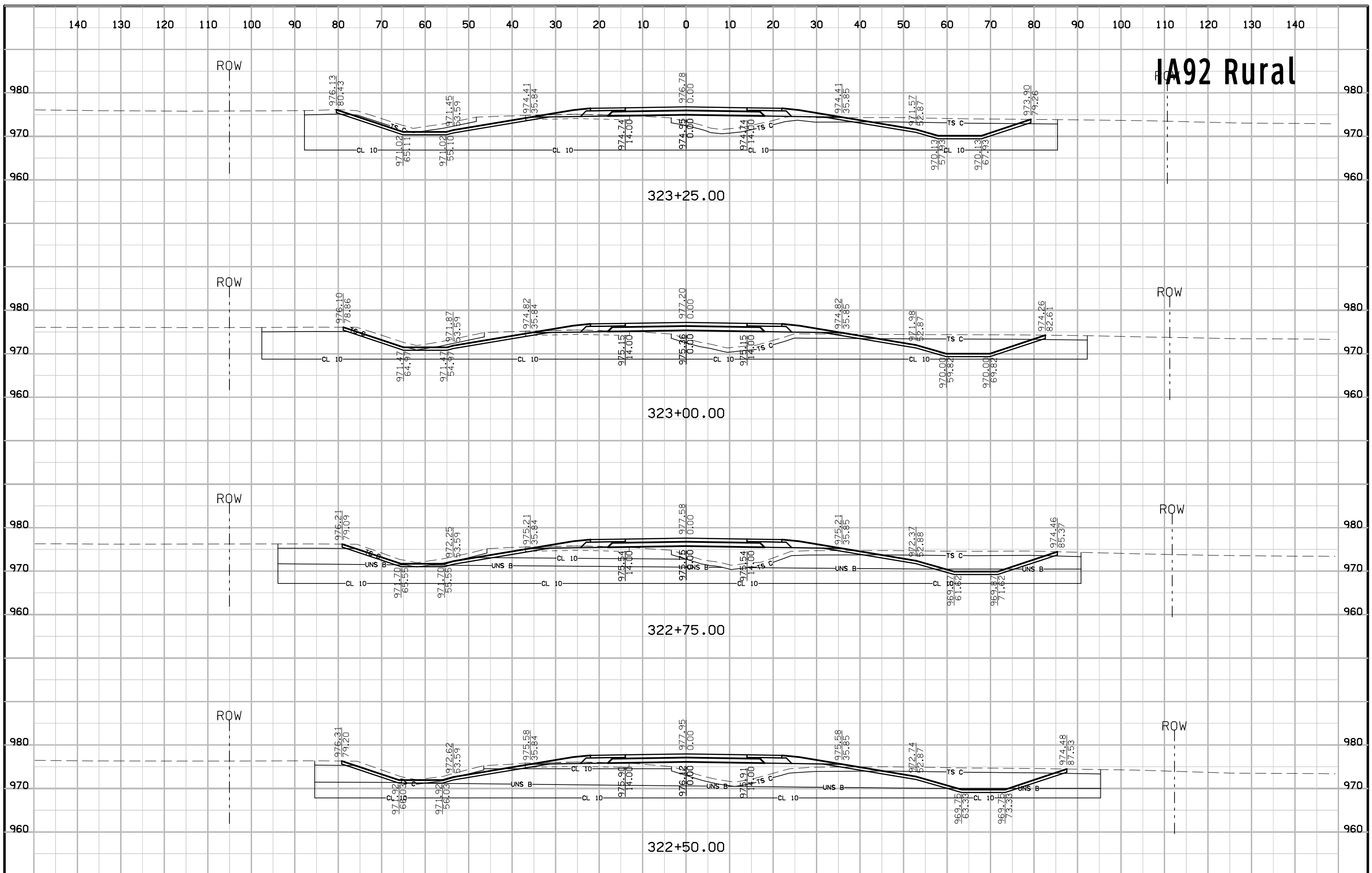
# IA92 Rural



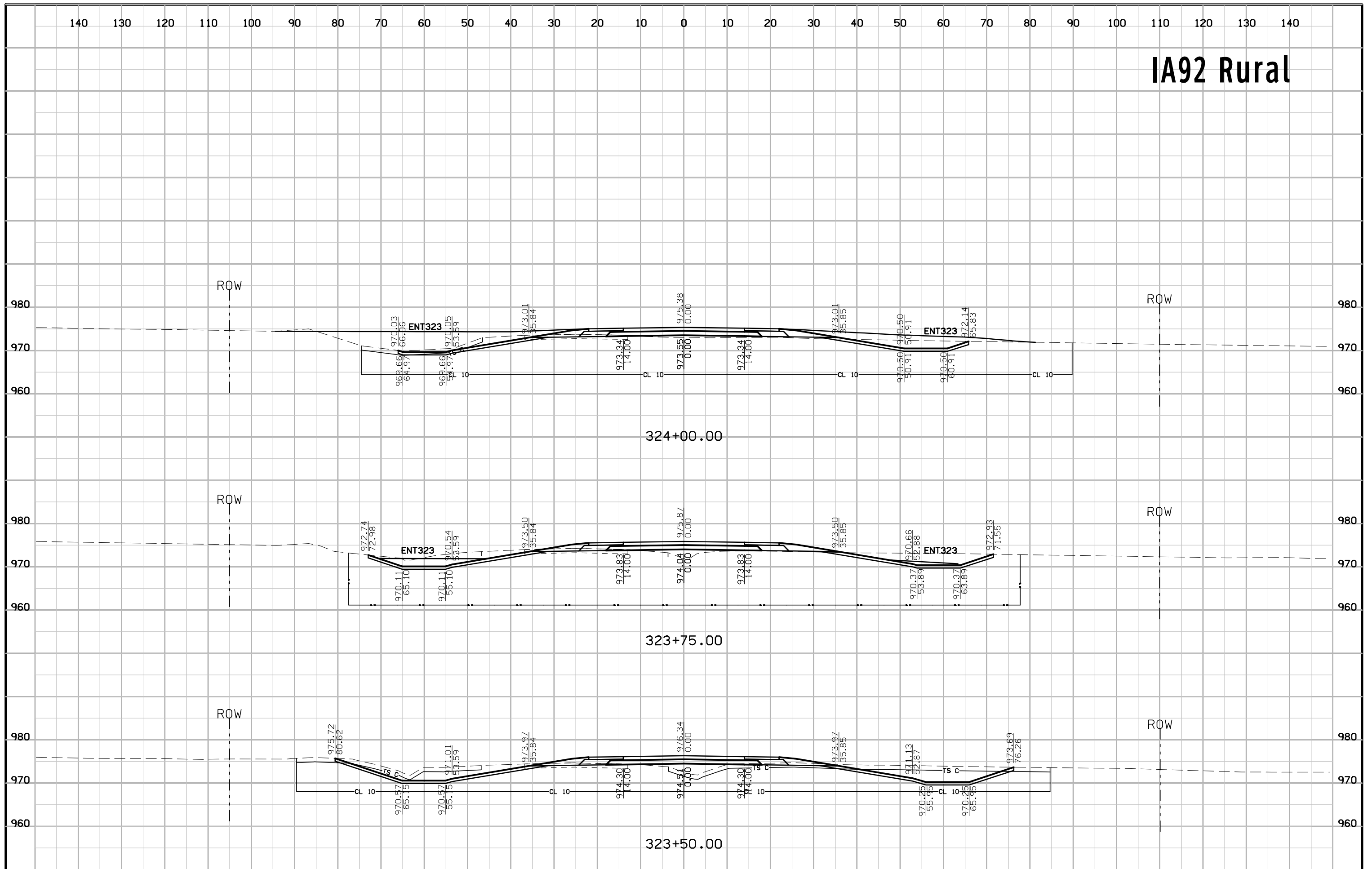
# IA92 Rural



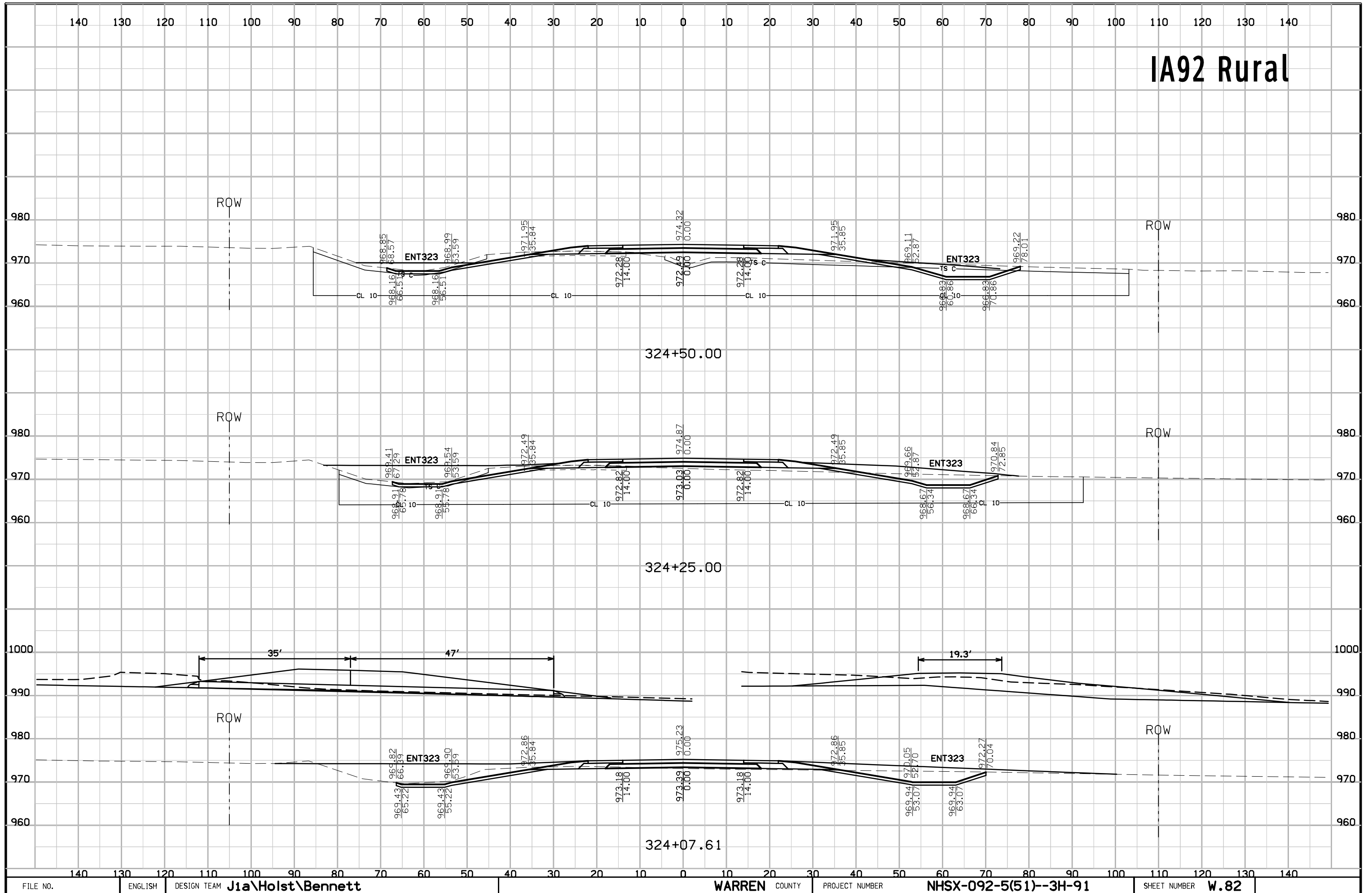
# IA92 Rural

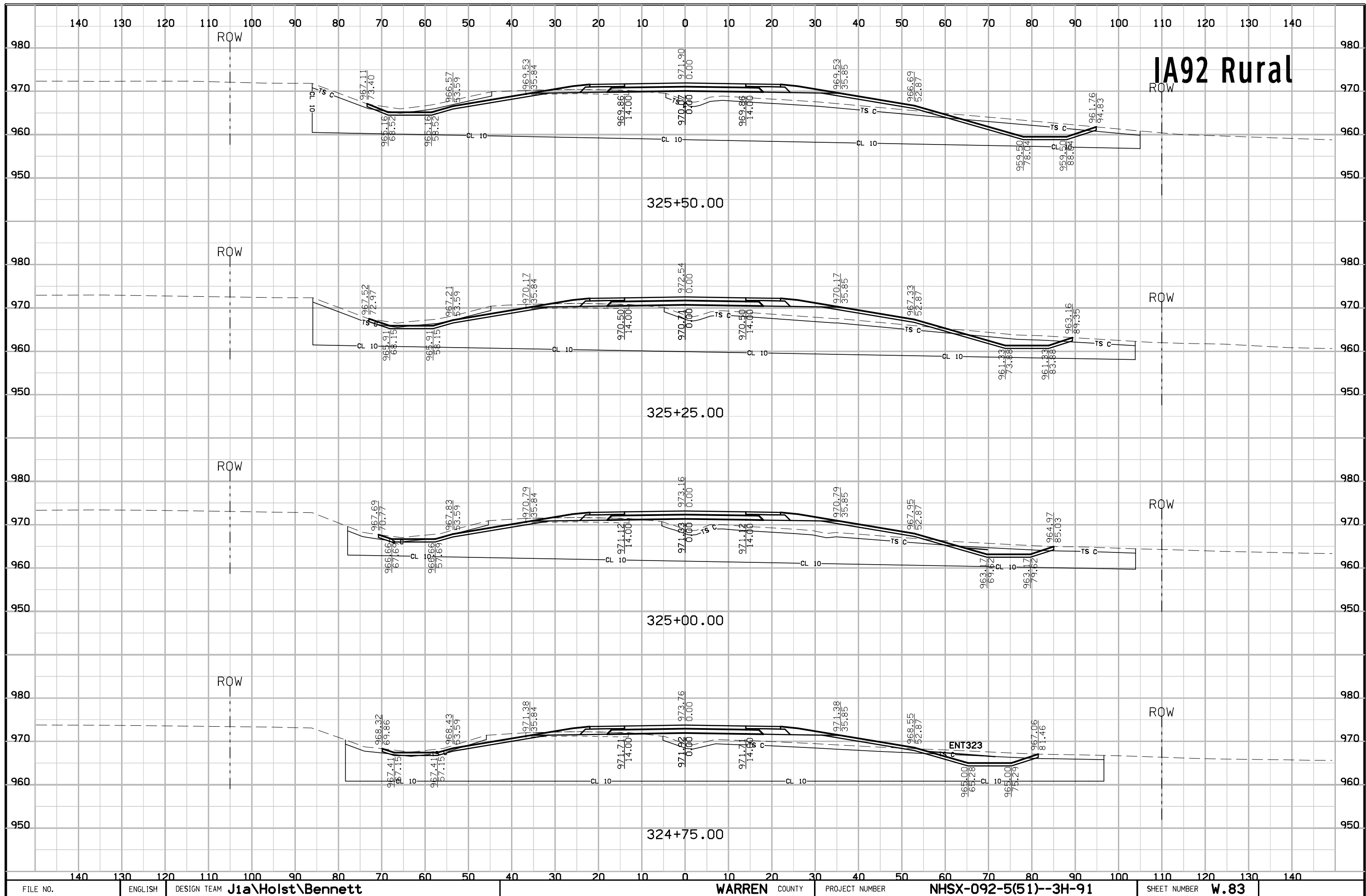


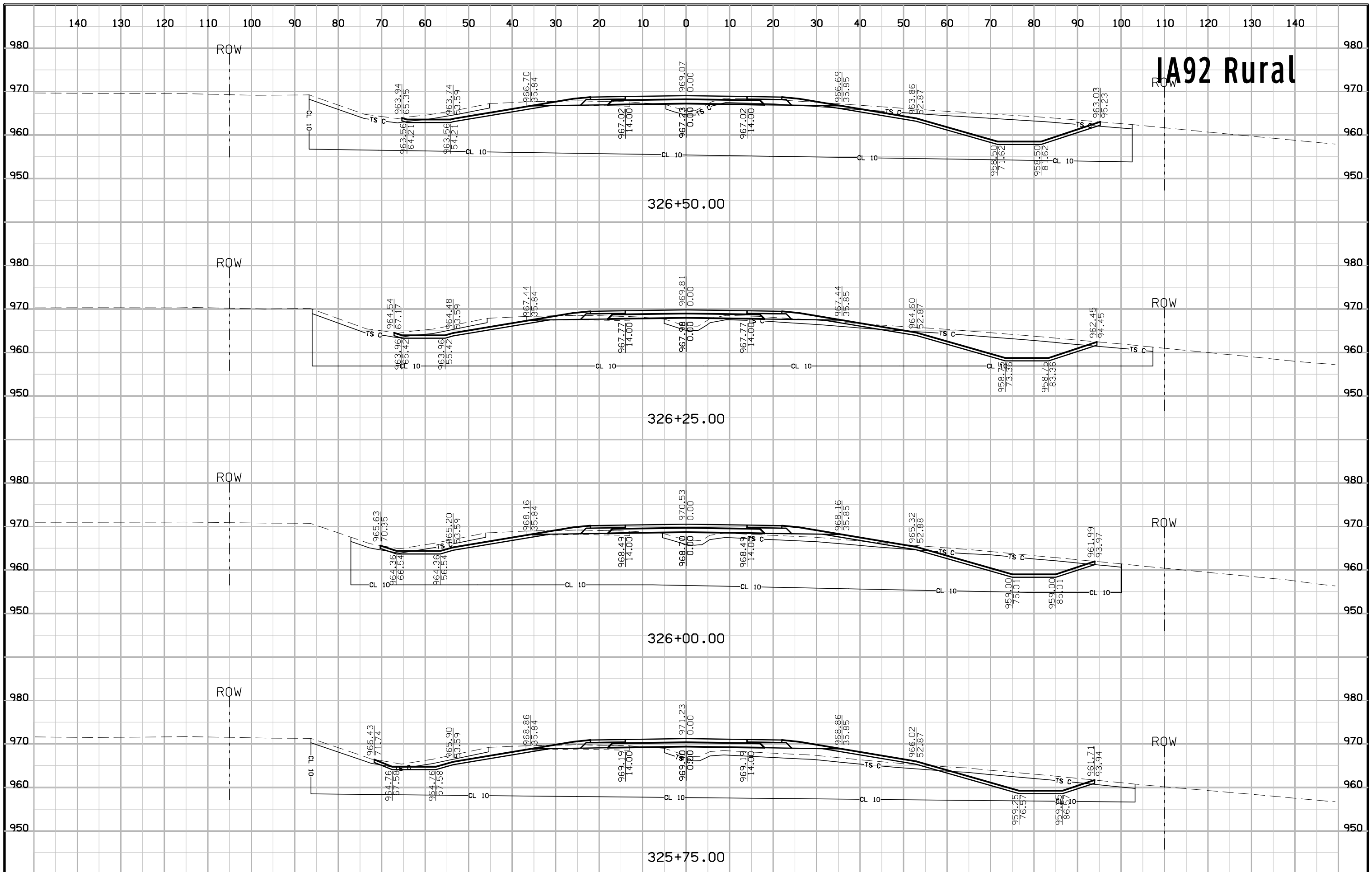
# IA92 Rural



# IA92 Rural



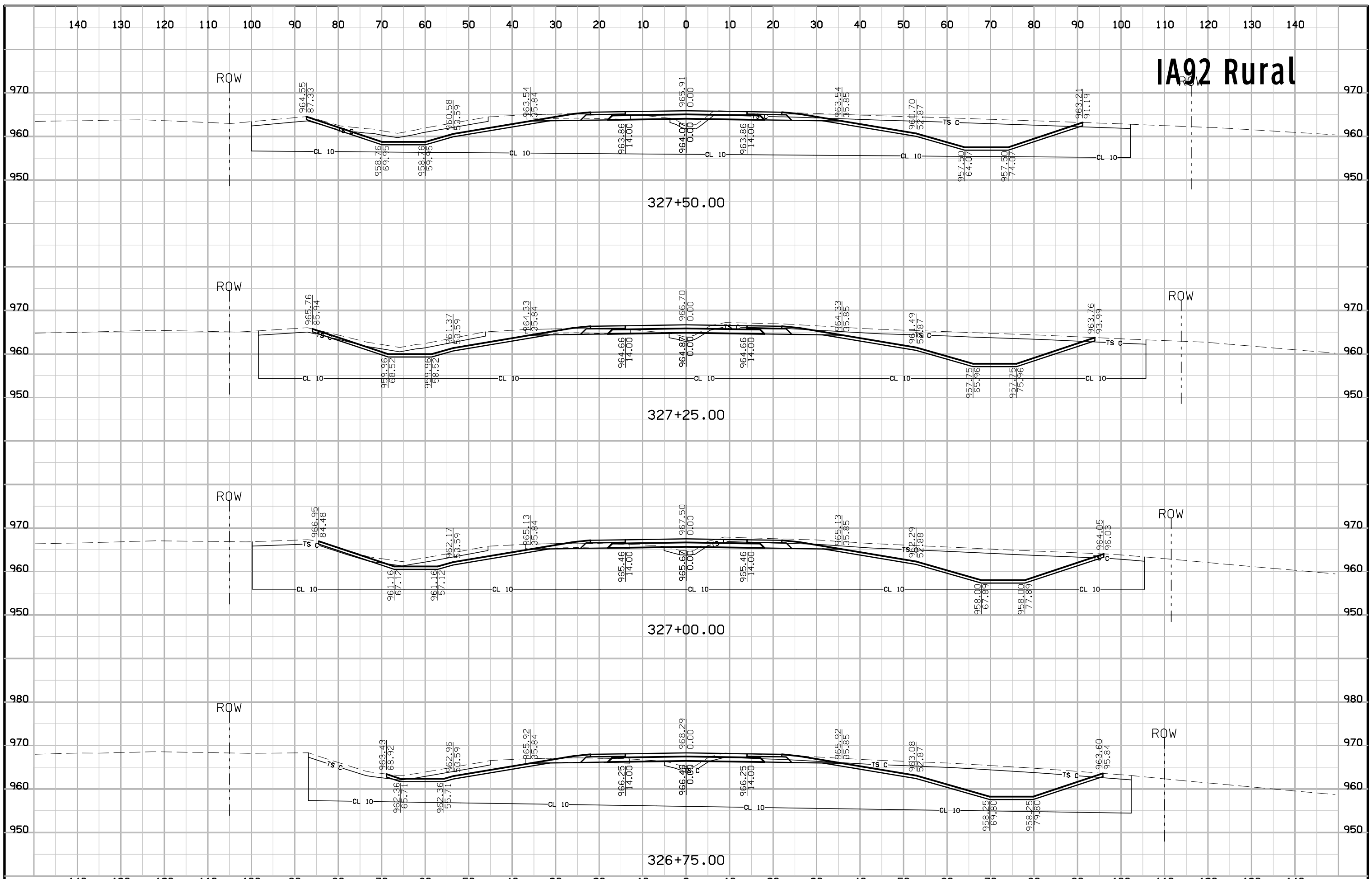




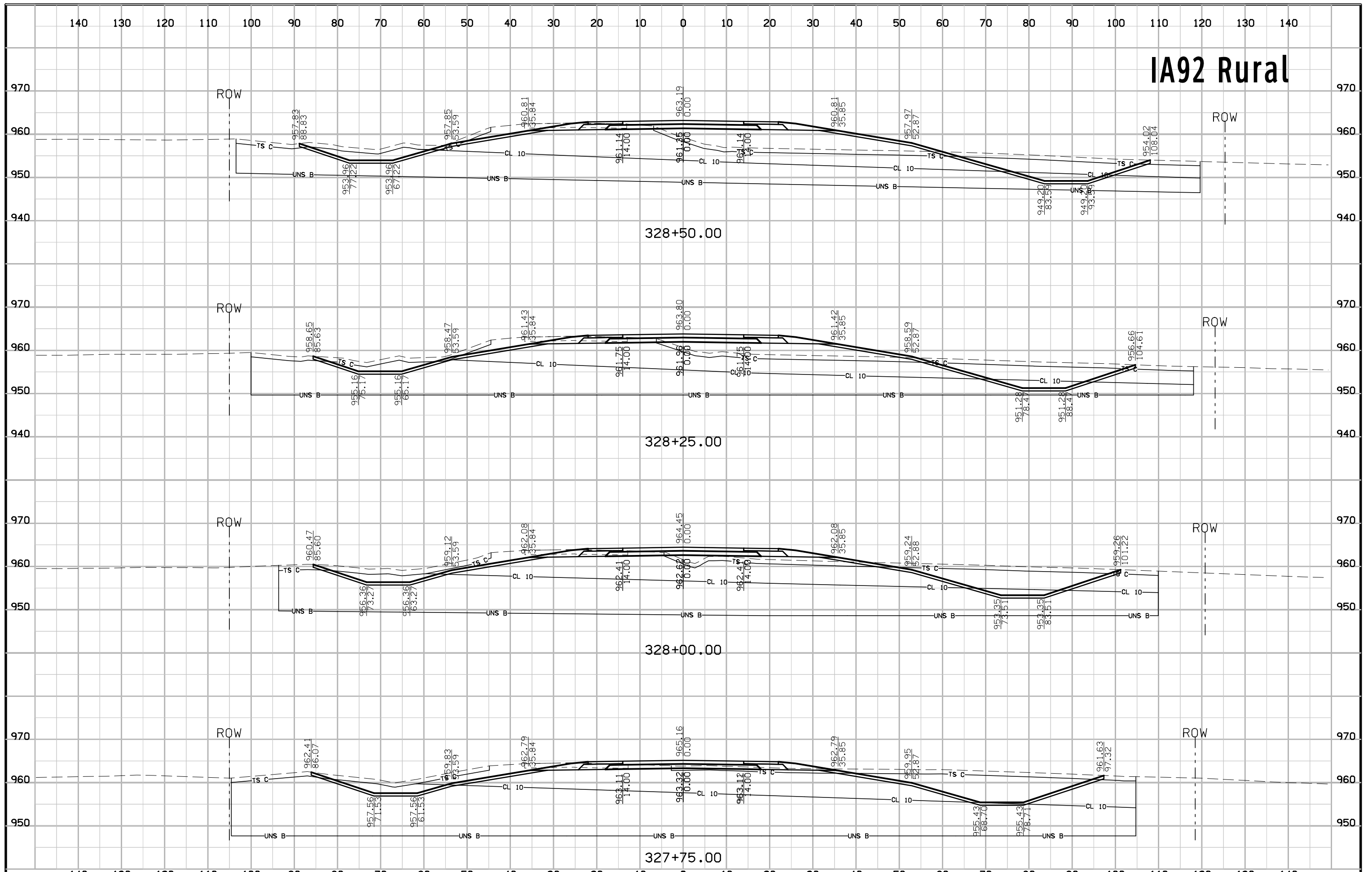
# IA92 Rural



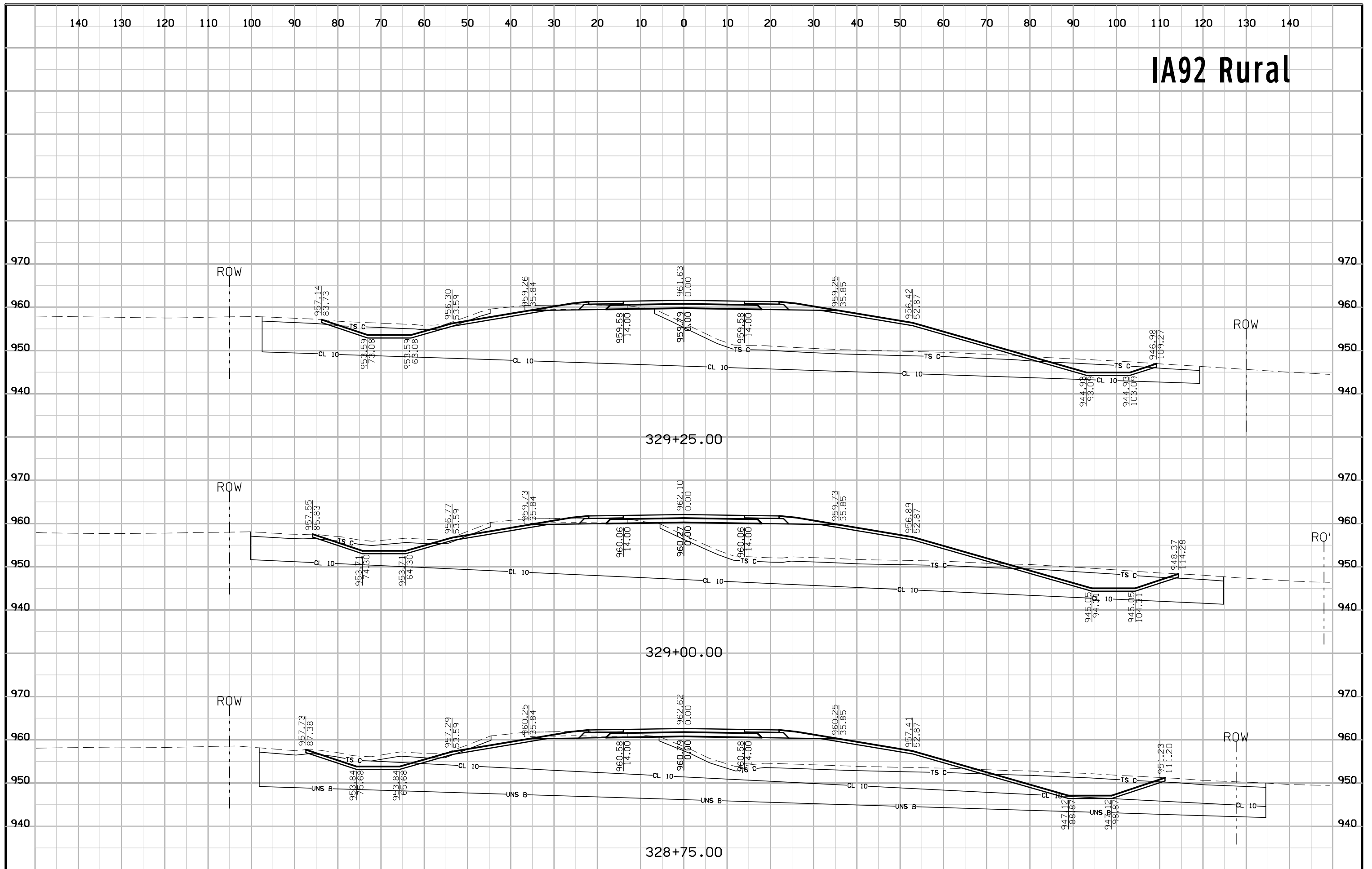
# IA92 Rural



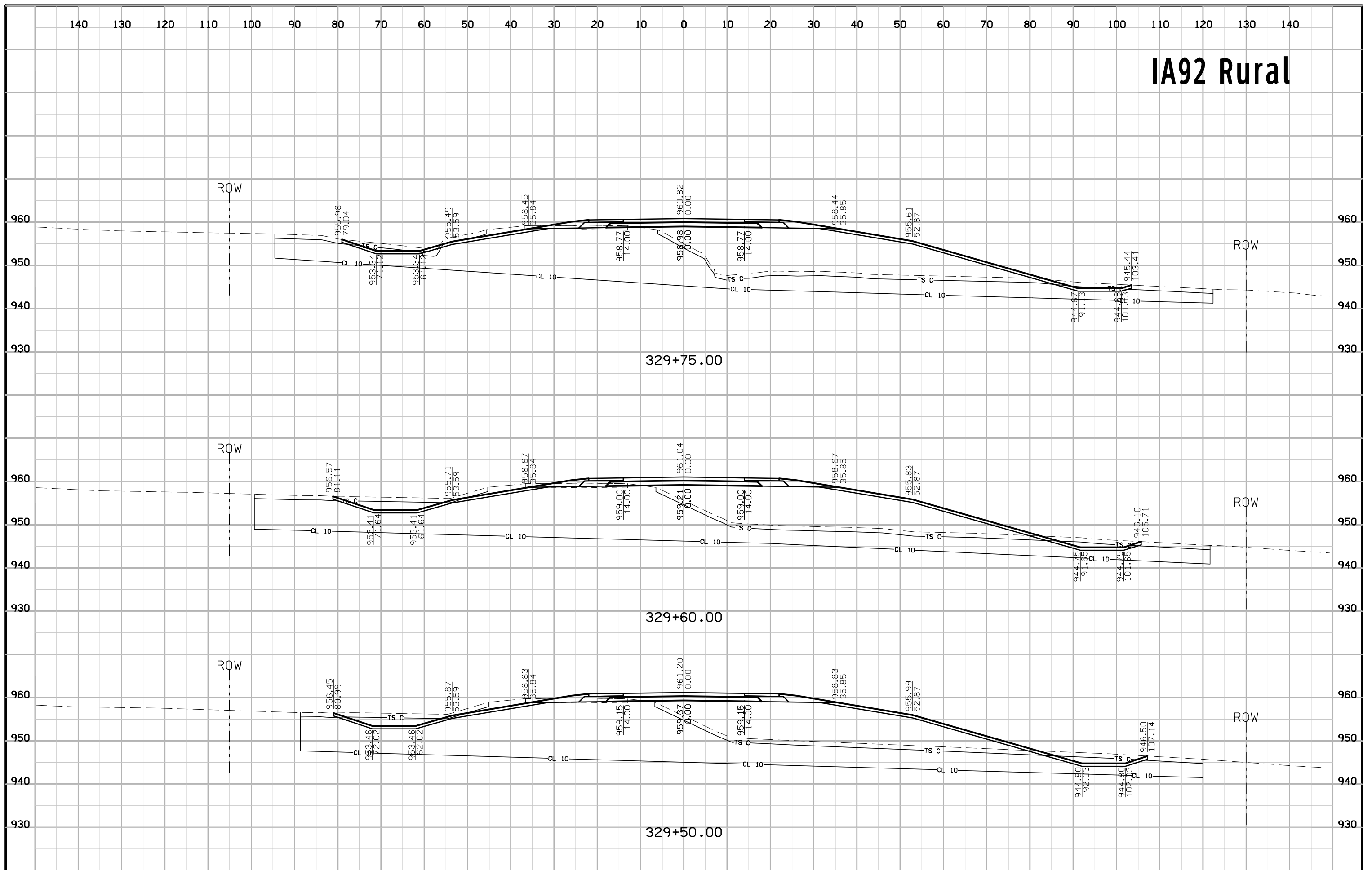
# IA92 Rural



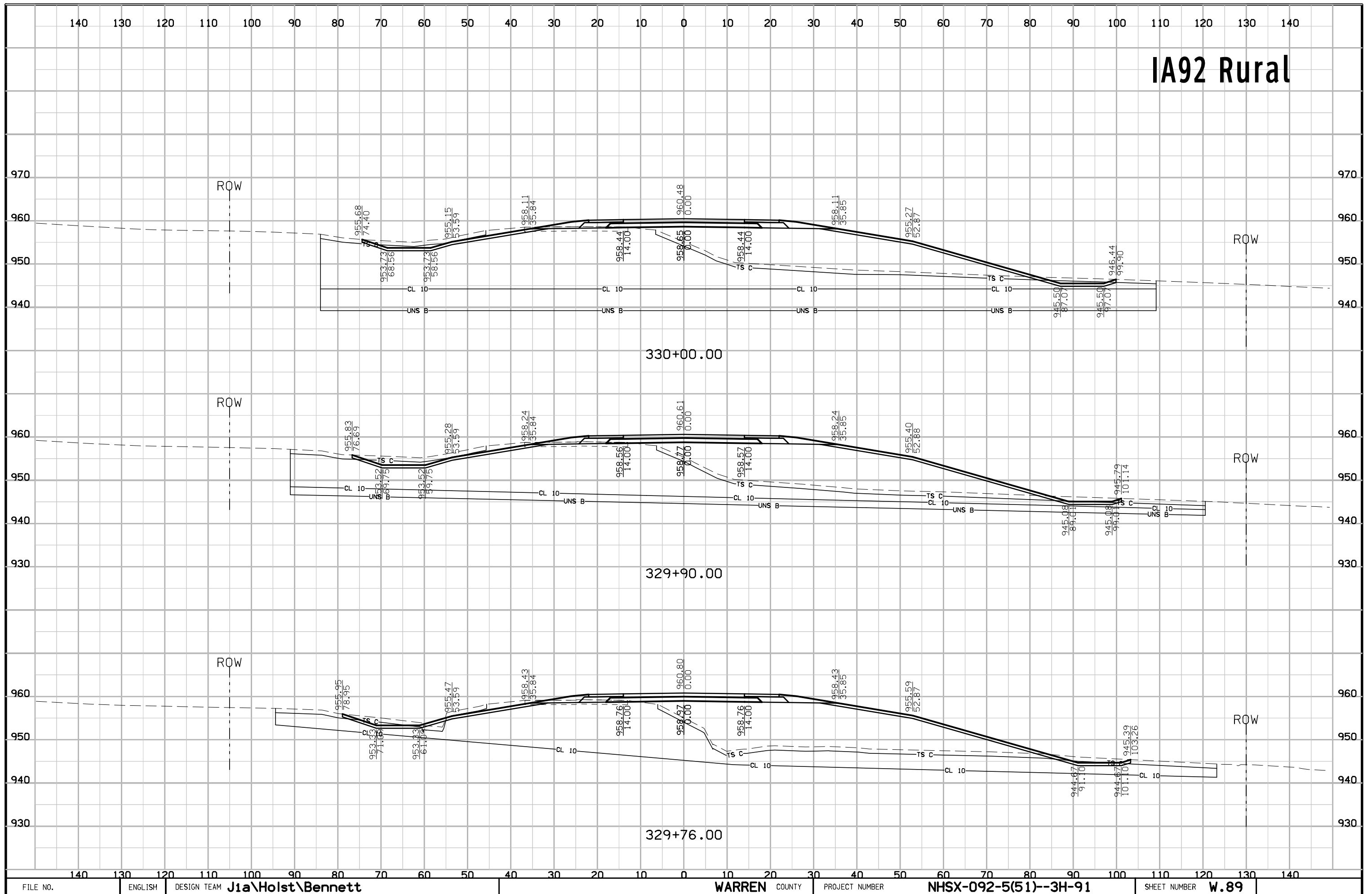
# IA92 Rural

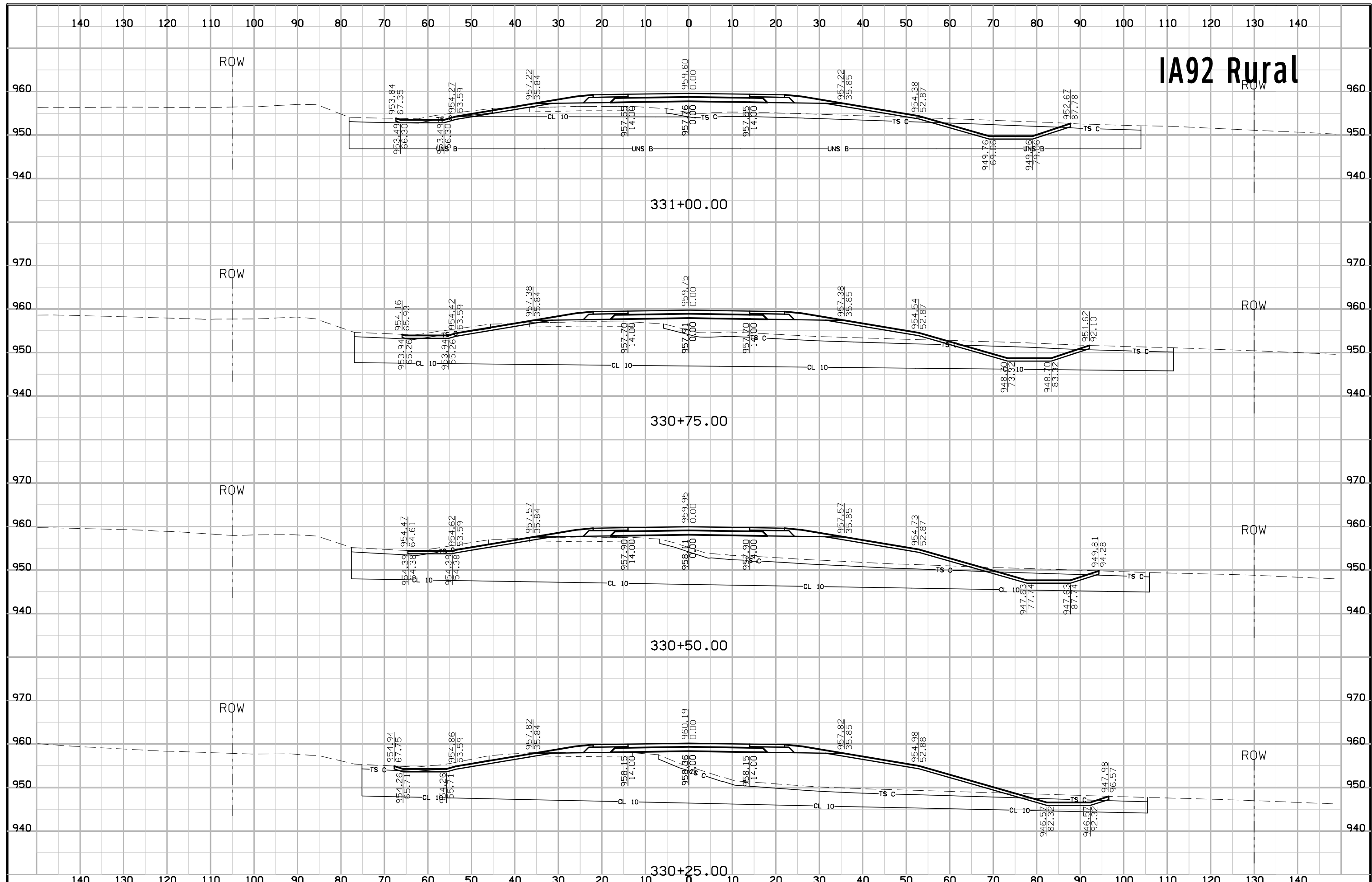


# IA92 Rural



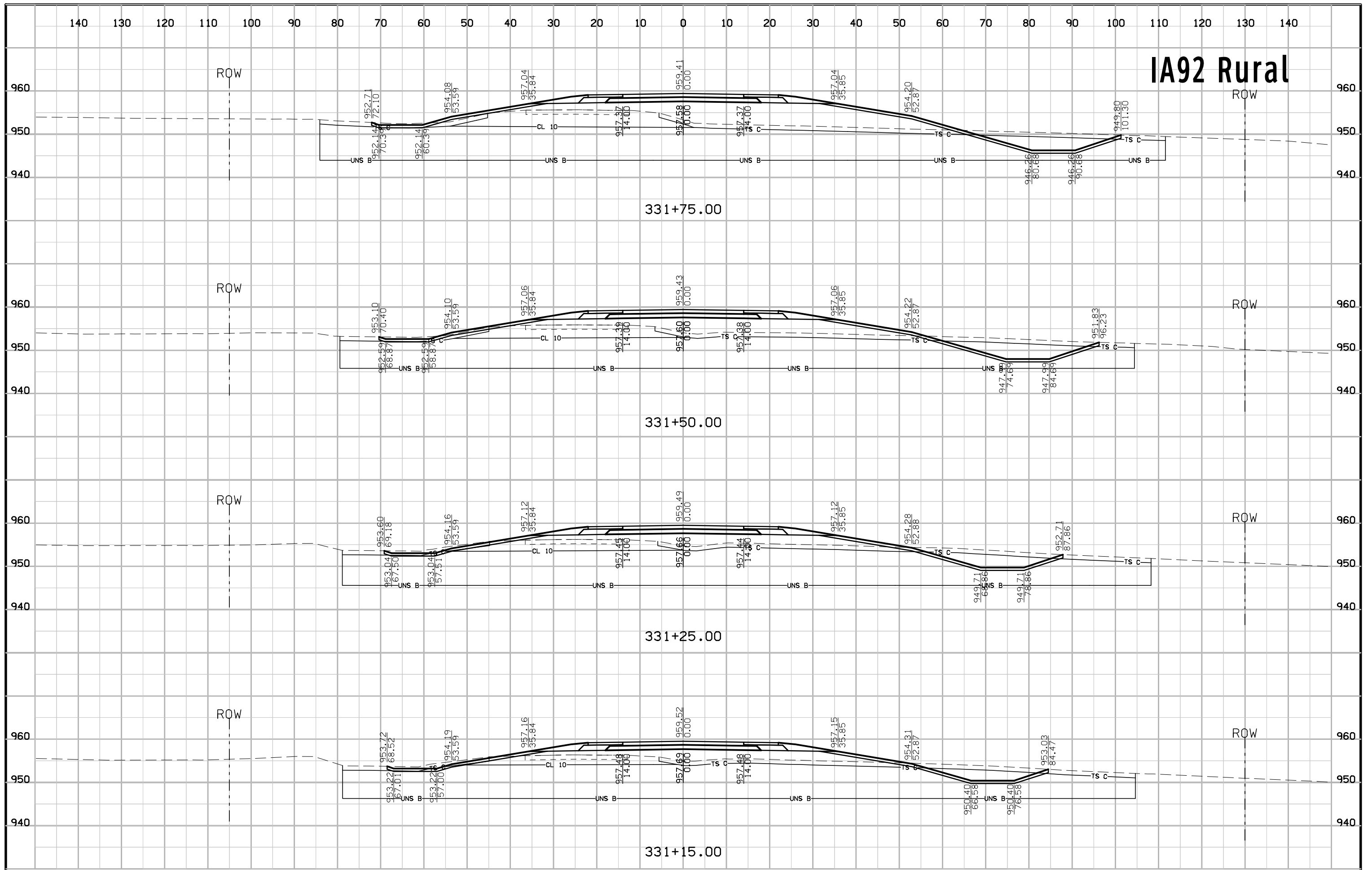
# IA92 Rural



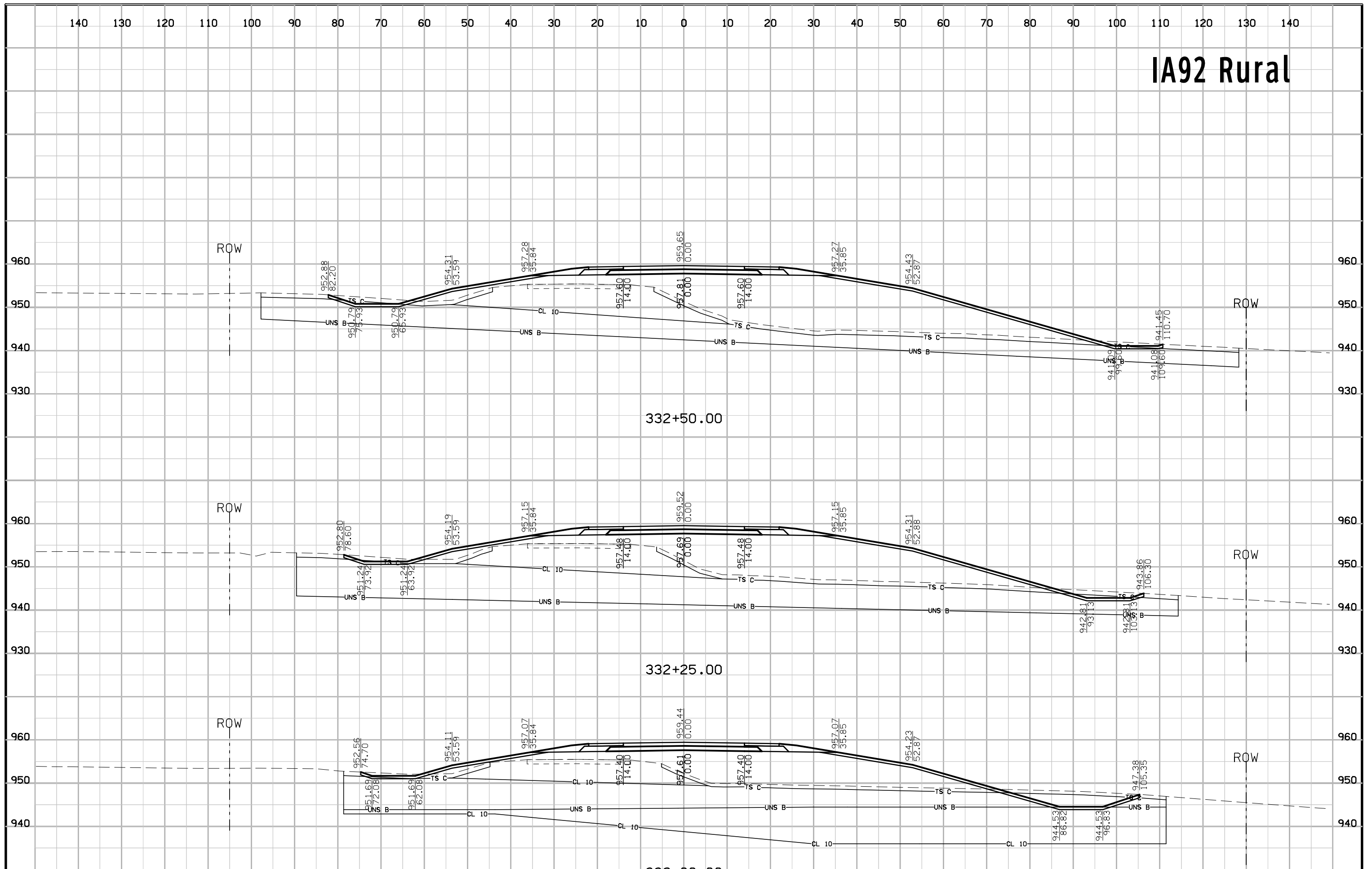


# IA92 Rural

# IA92 Rural

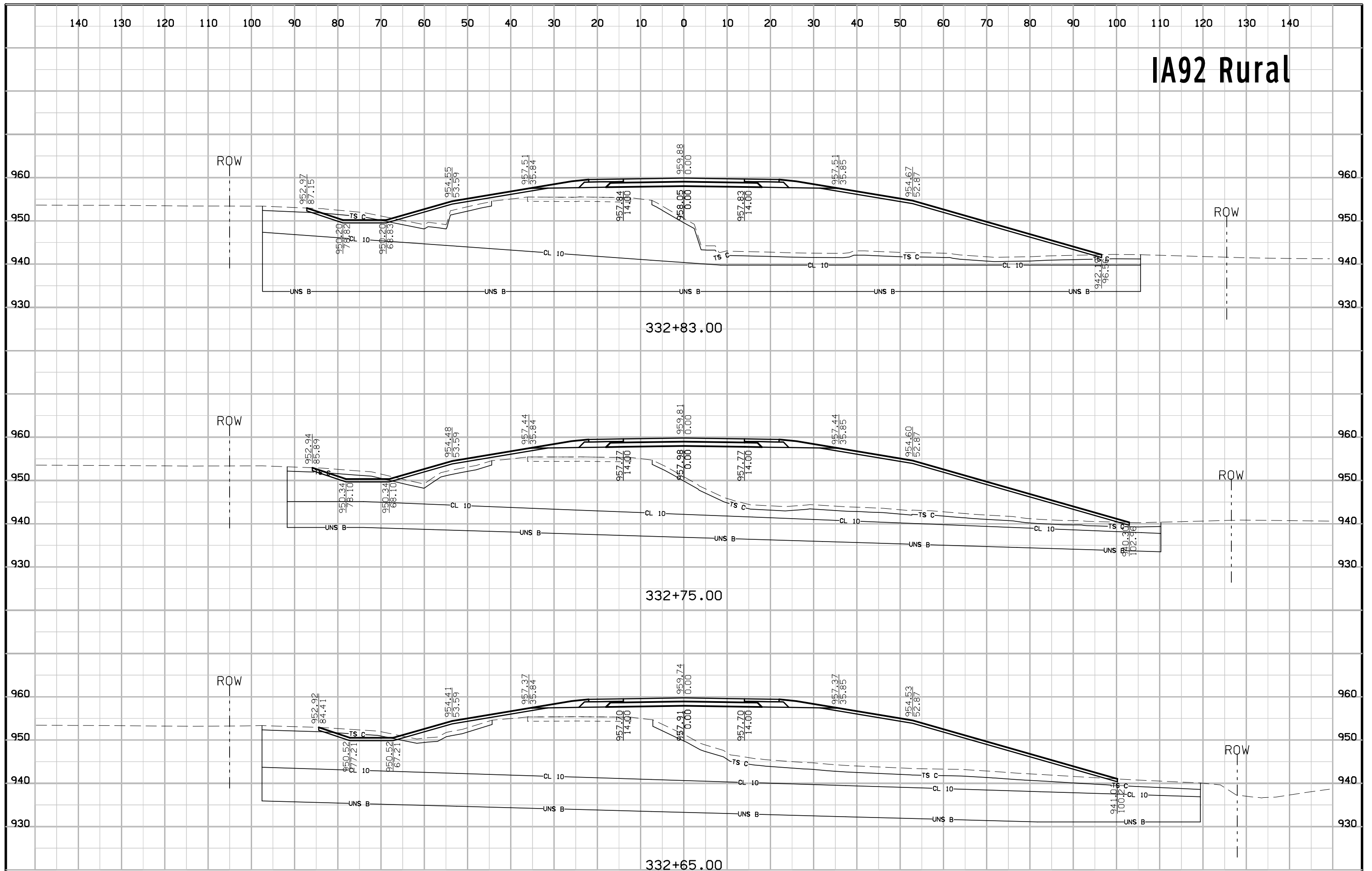


# IA92 Rural

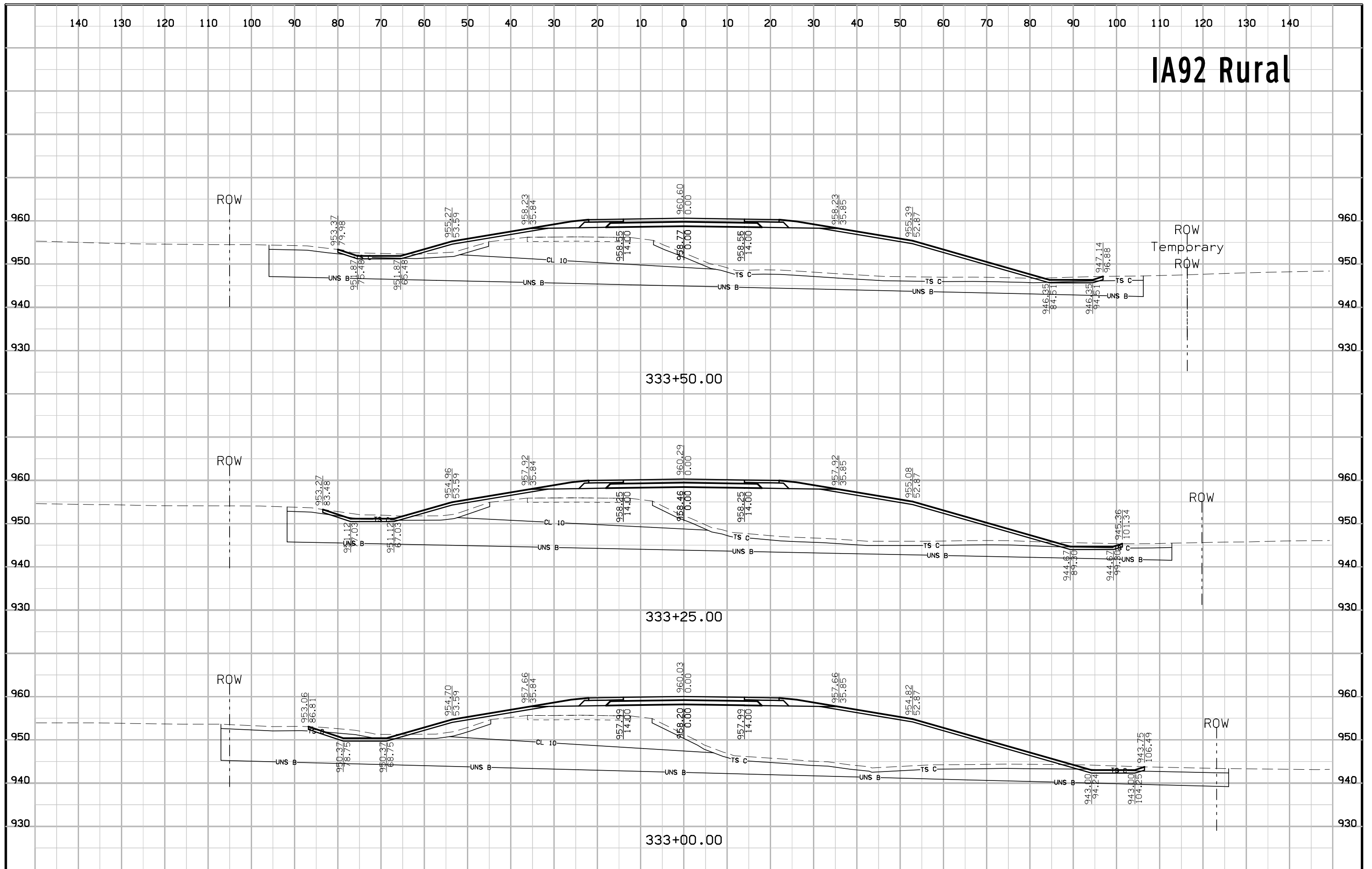




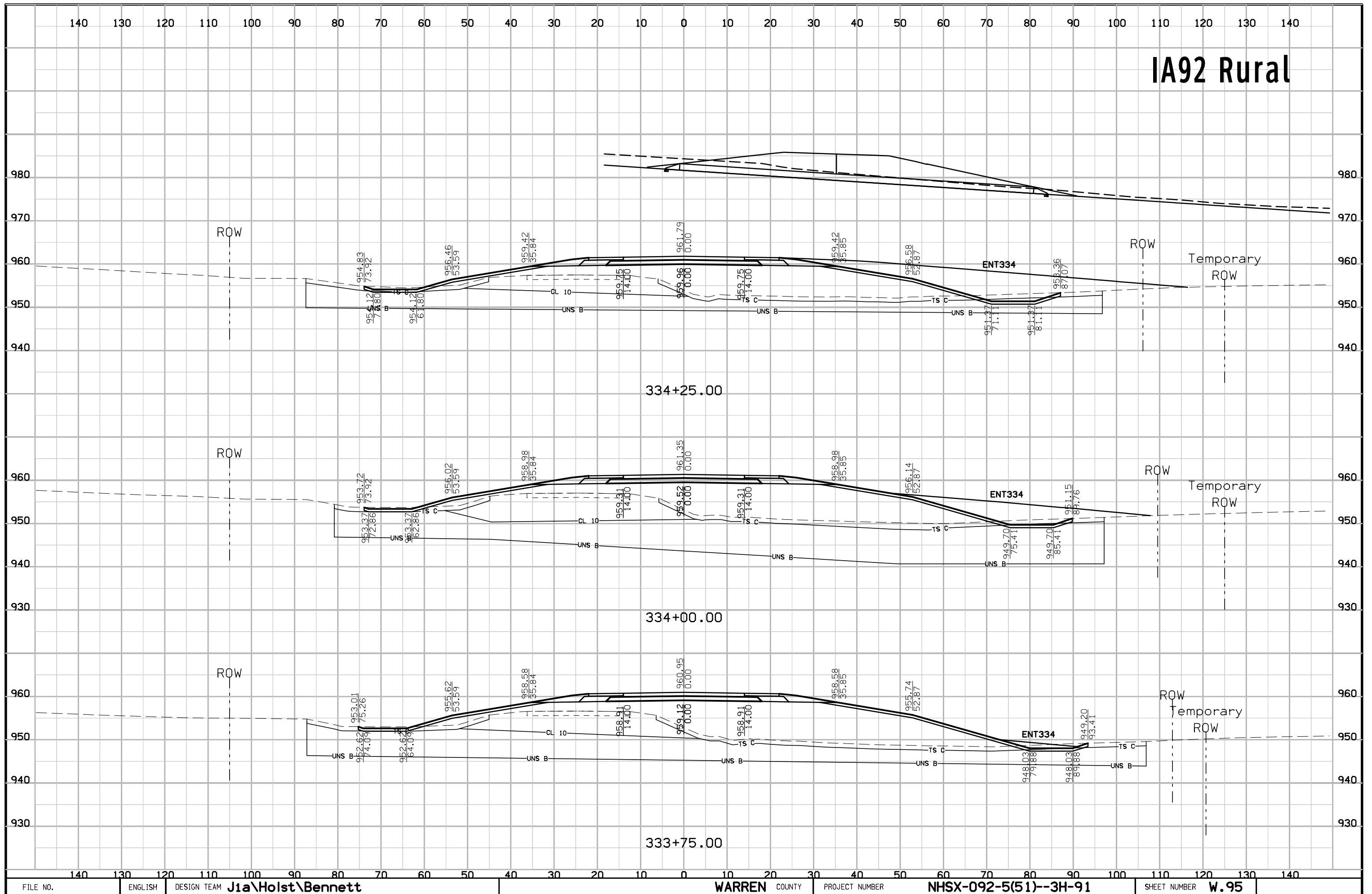
# IA92 Rural

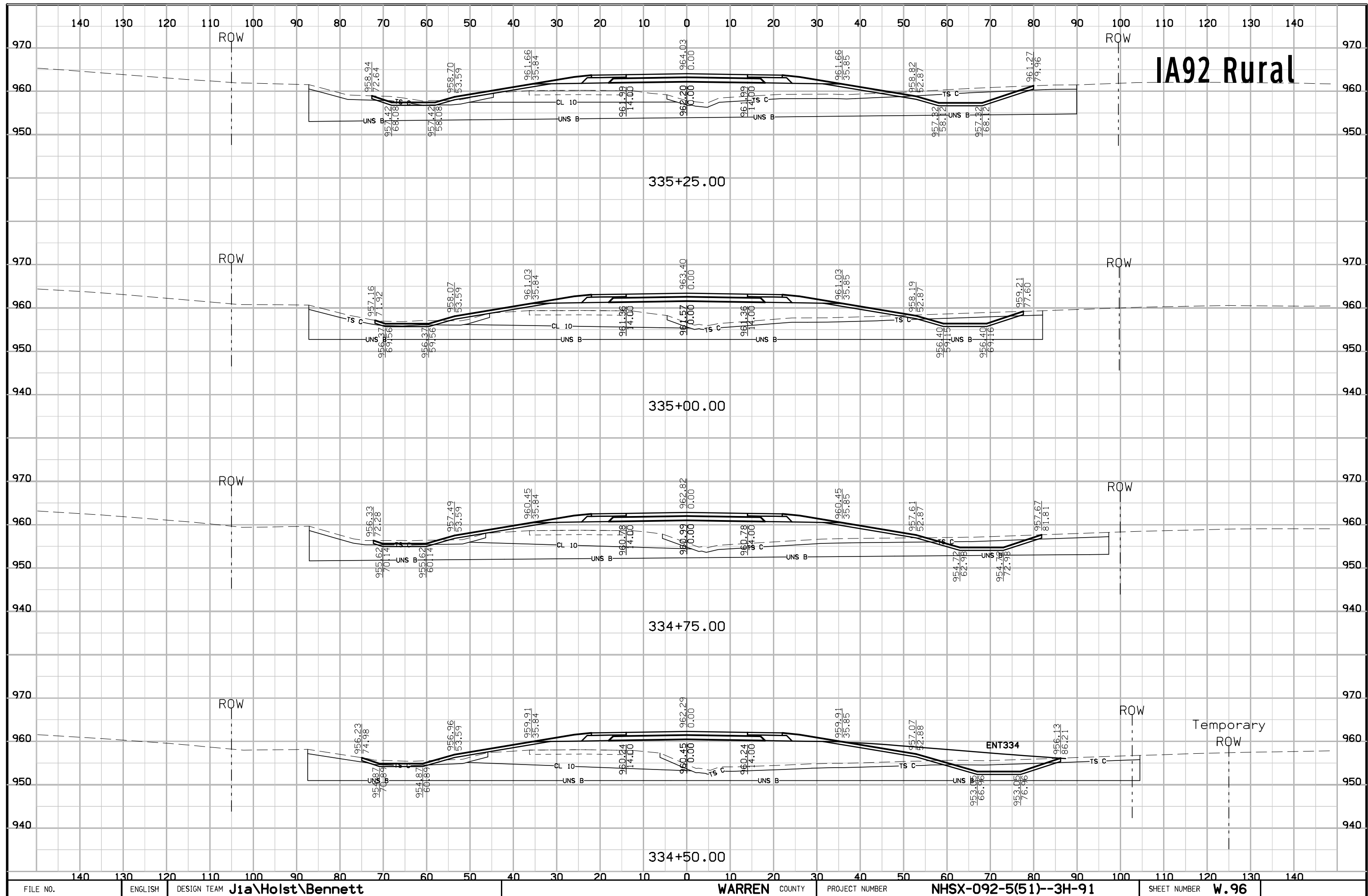


# IA92 Rural



# IA92 Rural





# IA92 Rural

335+25.00

335+00.00

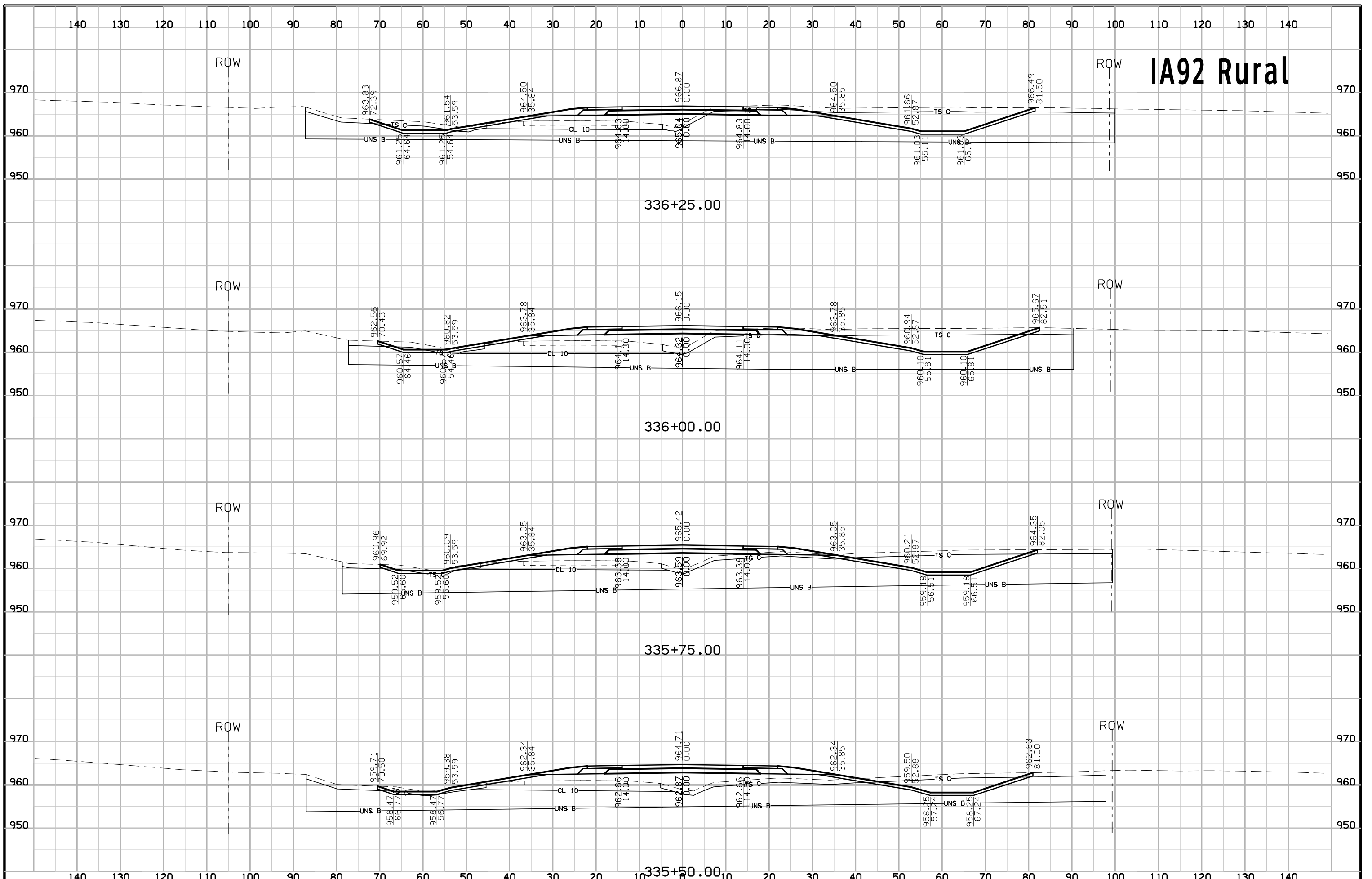
334+75.00

334+50.00

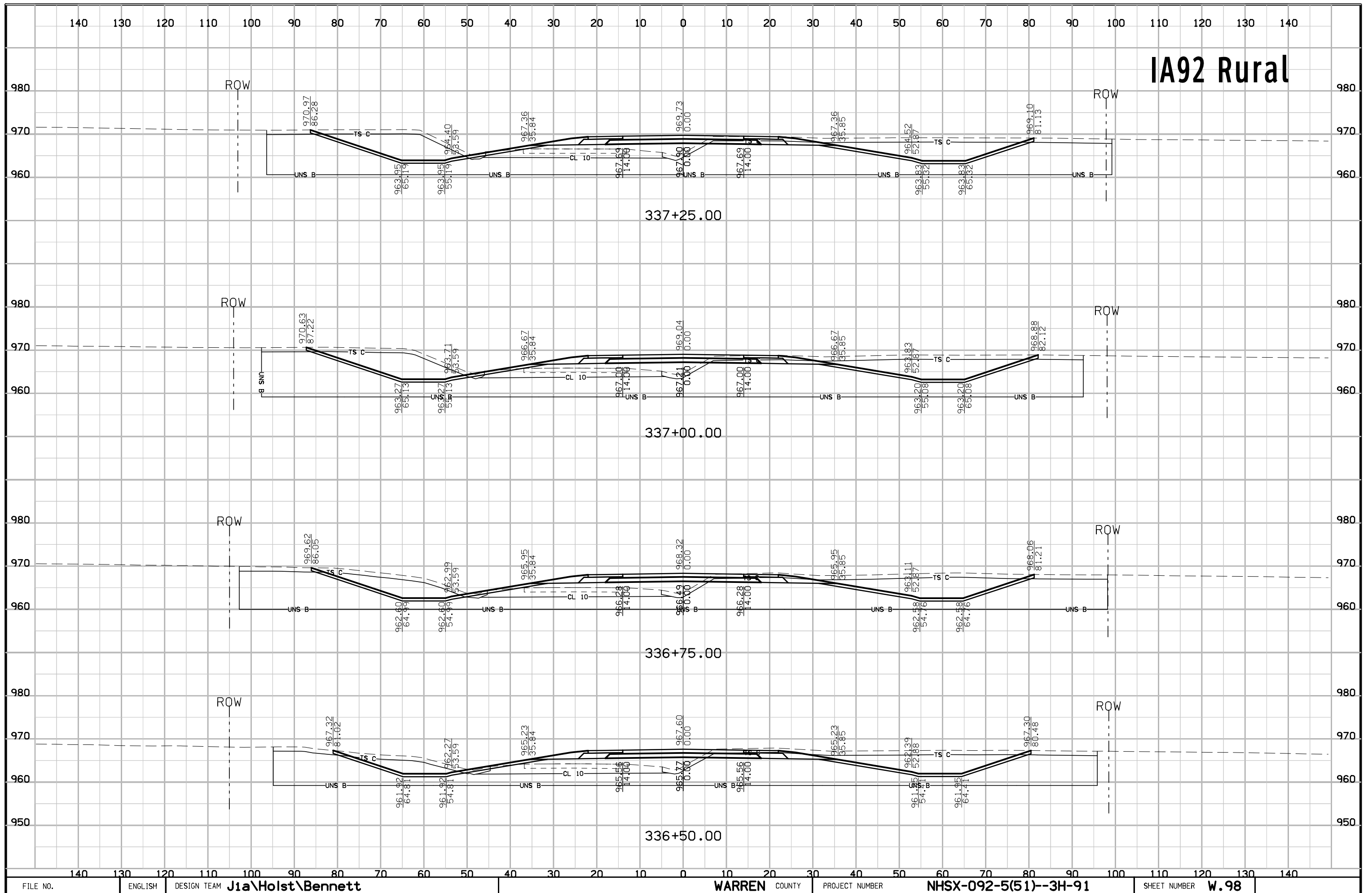
ENT334

Temporary ROW

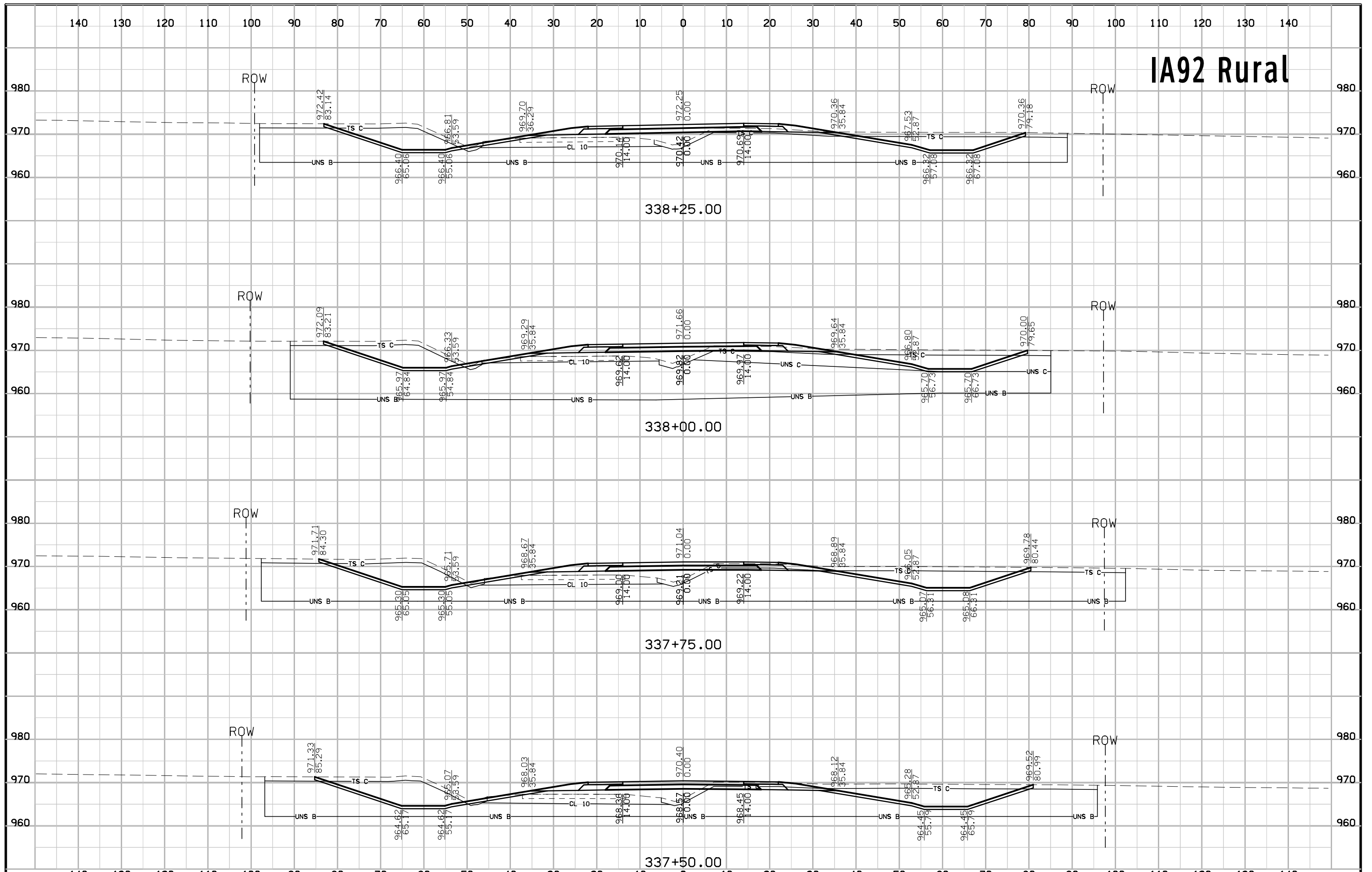
# IA92 Rural



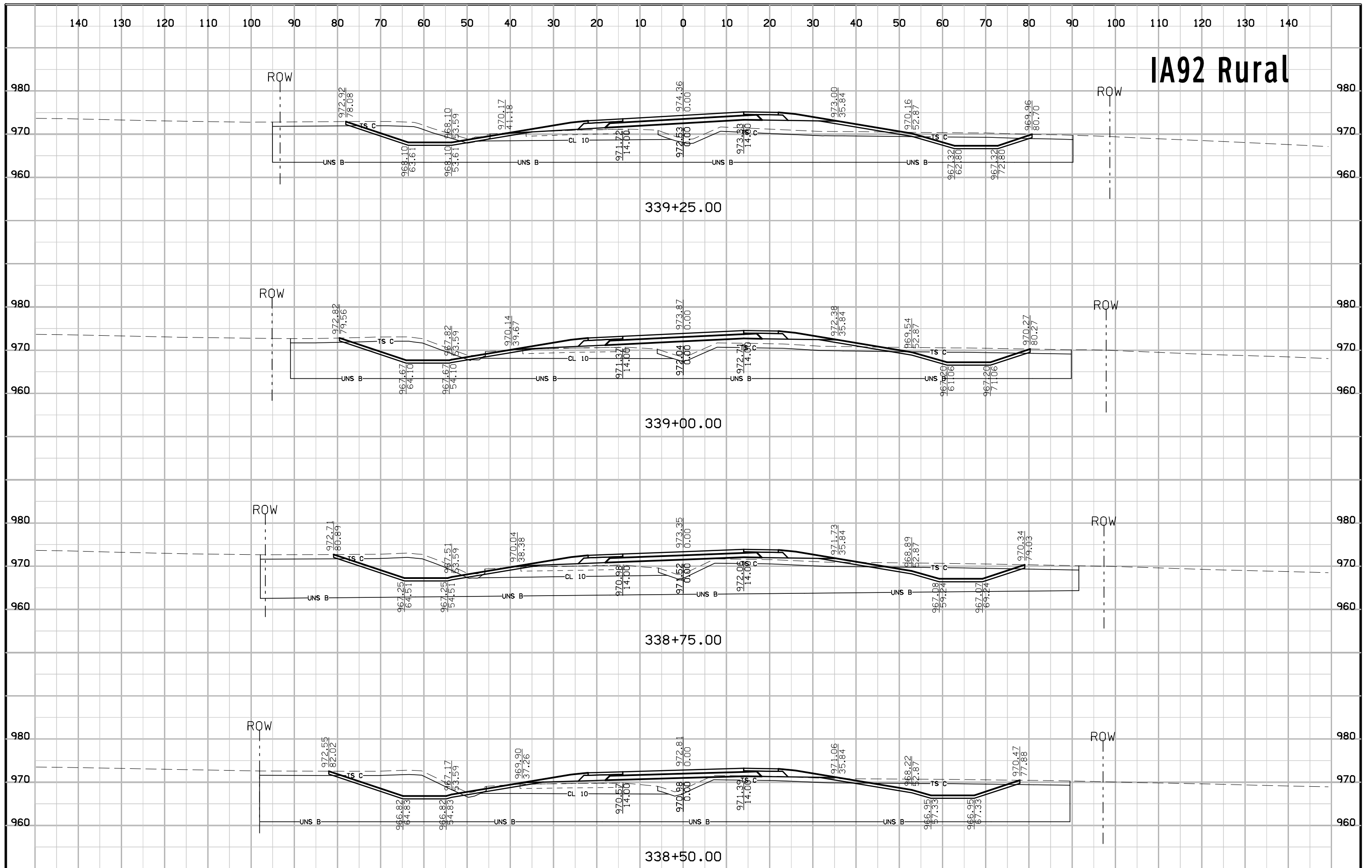
# IA92 Rural



# IA92 Rural

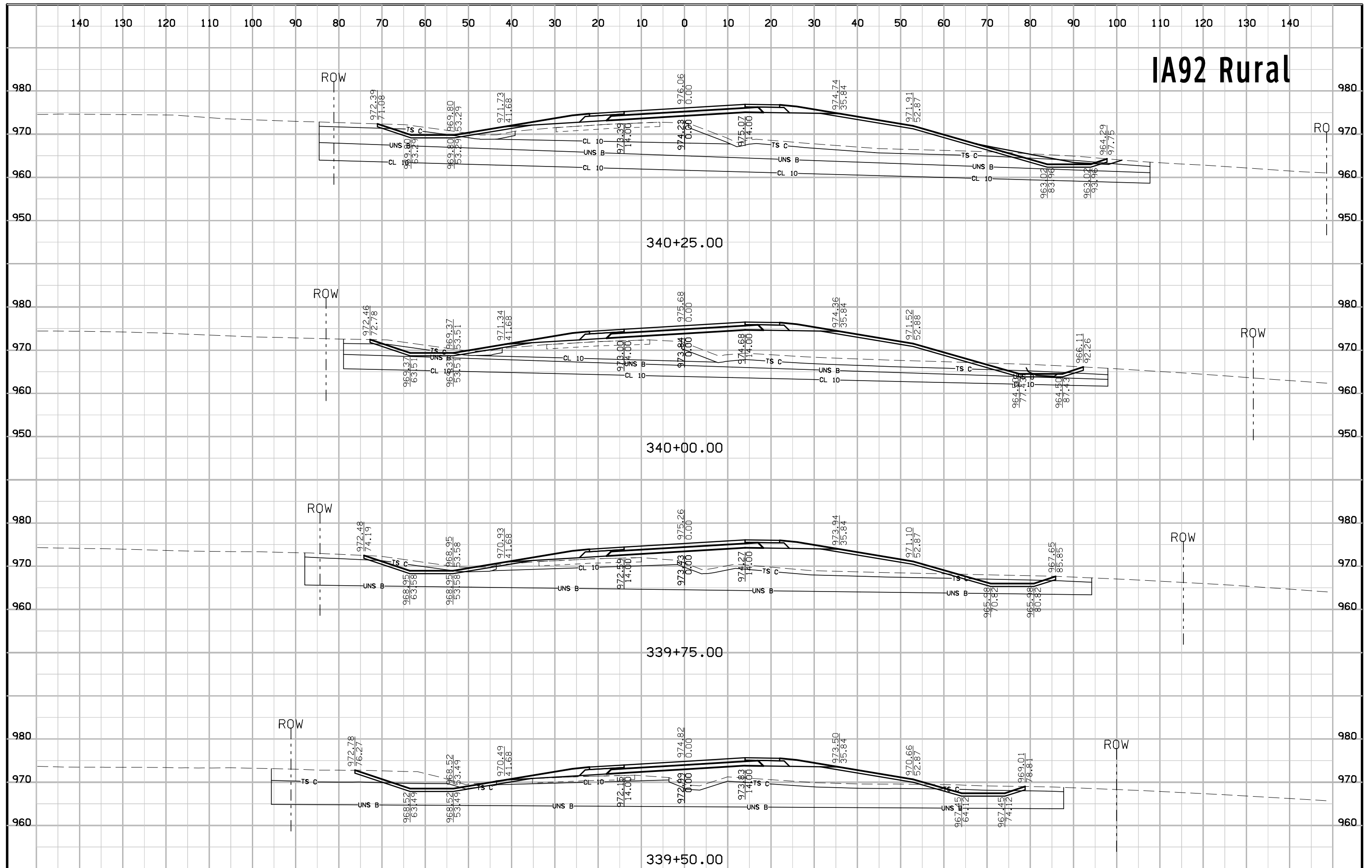


# IA92 Rural

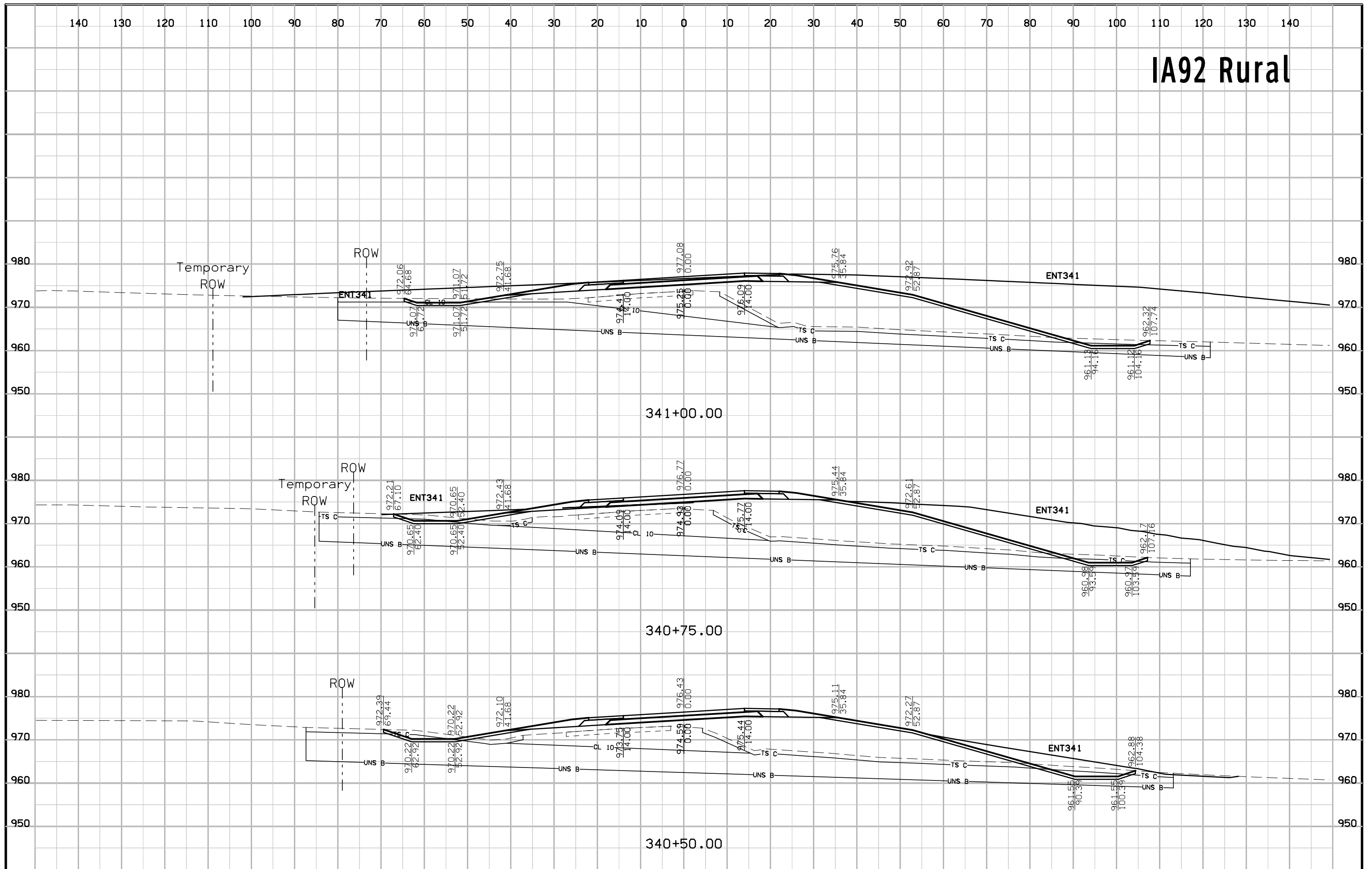




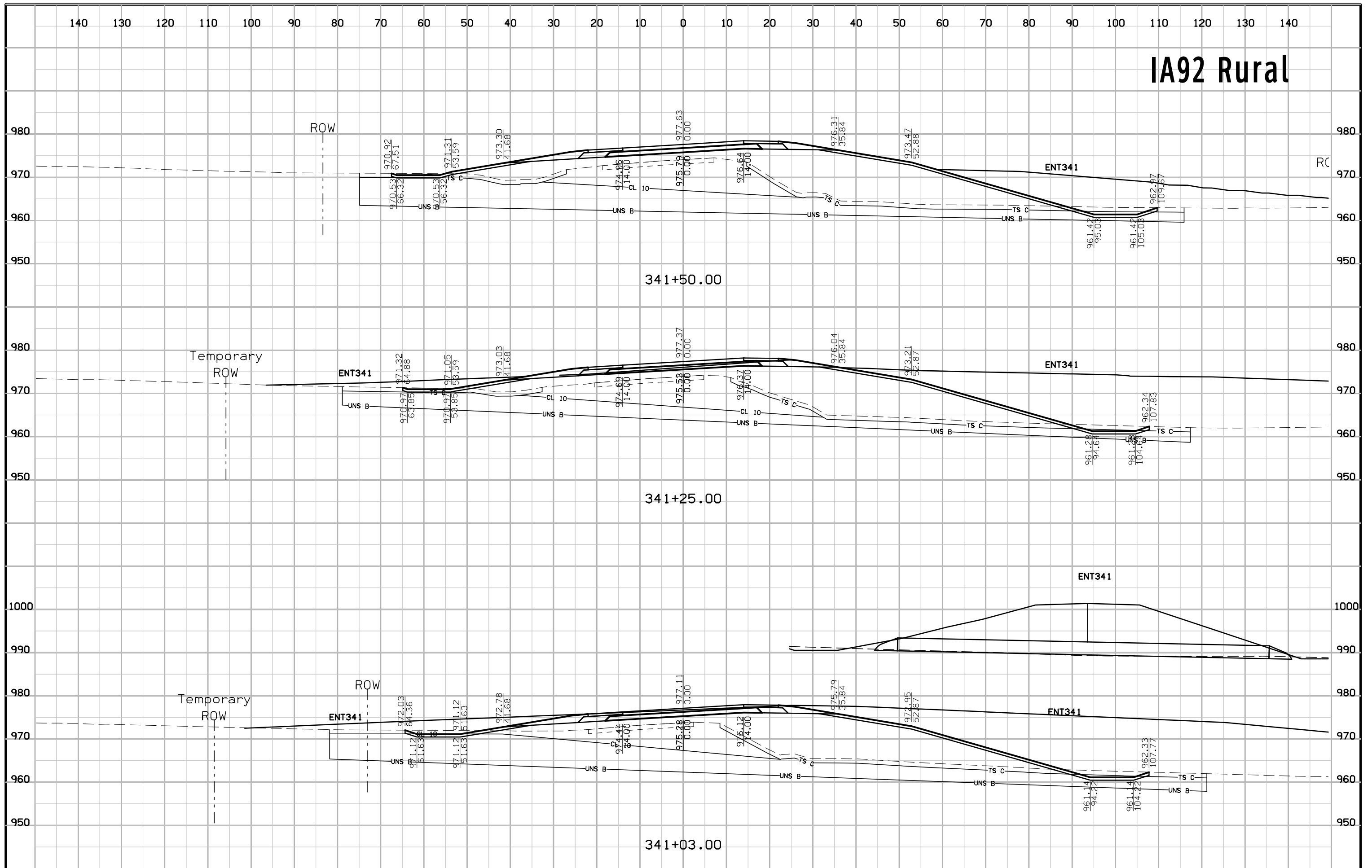
# IA92 Rural



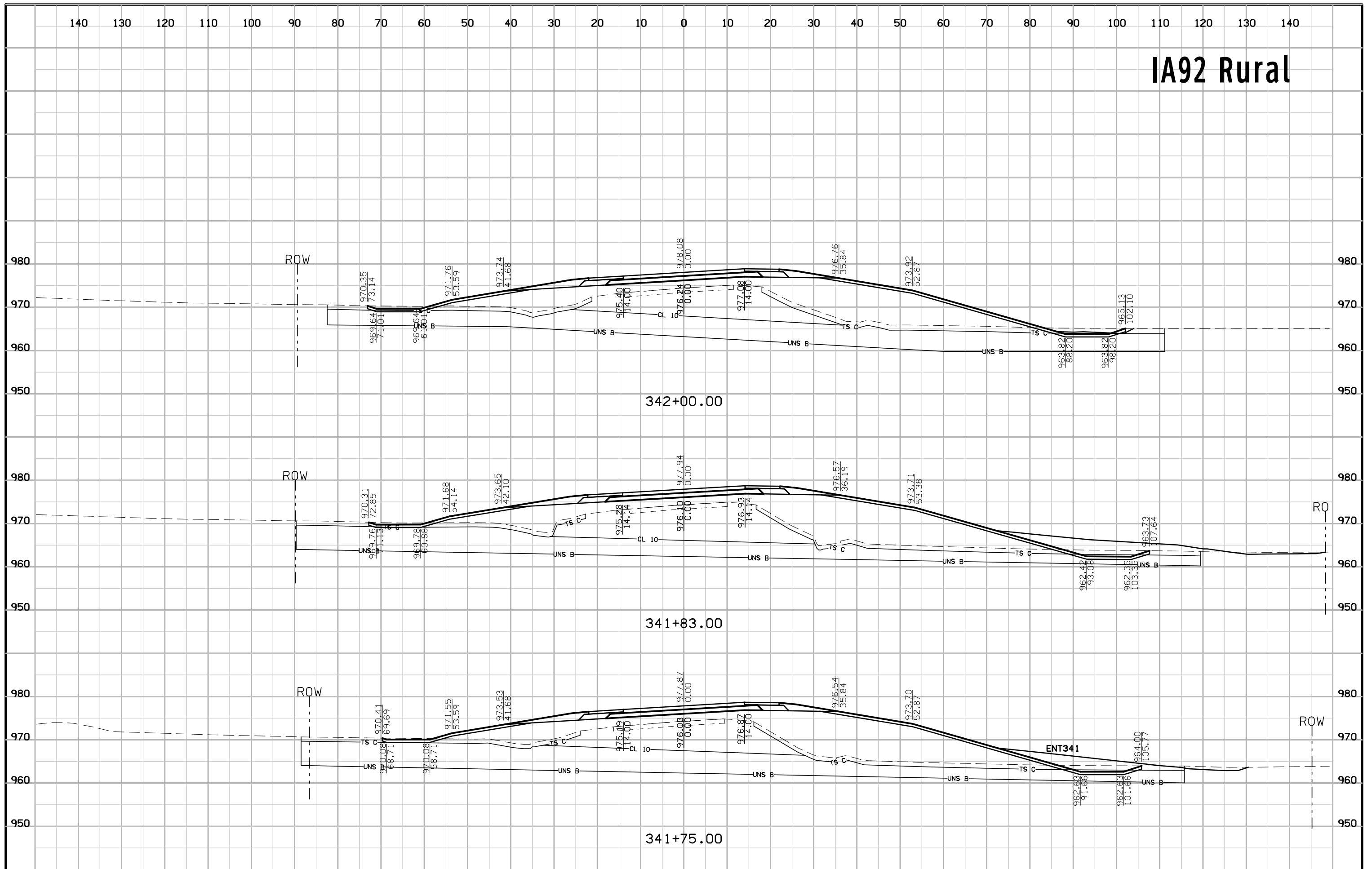
# IA92 Rural



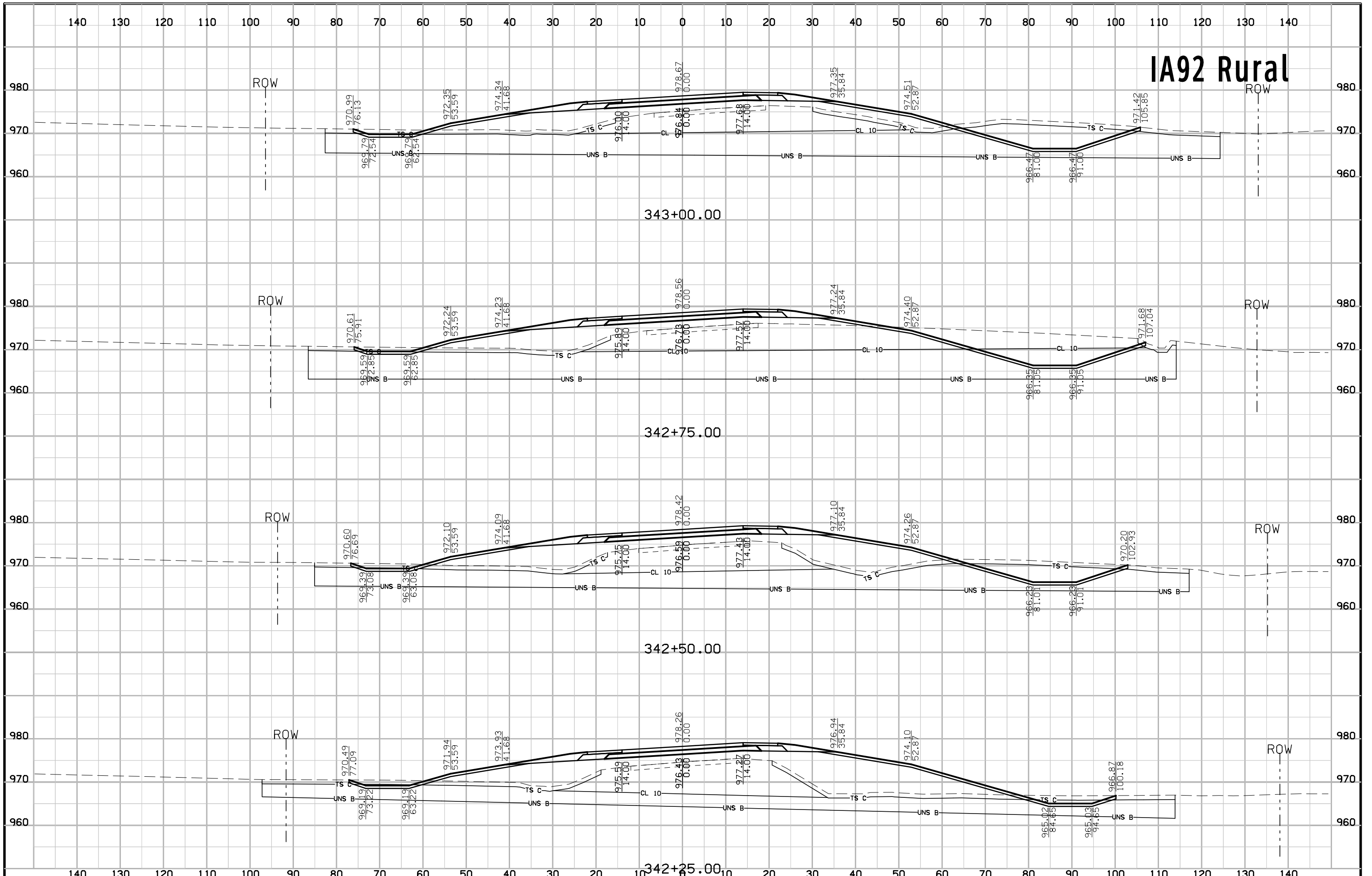
# IA92 Rural

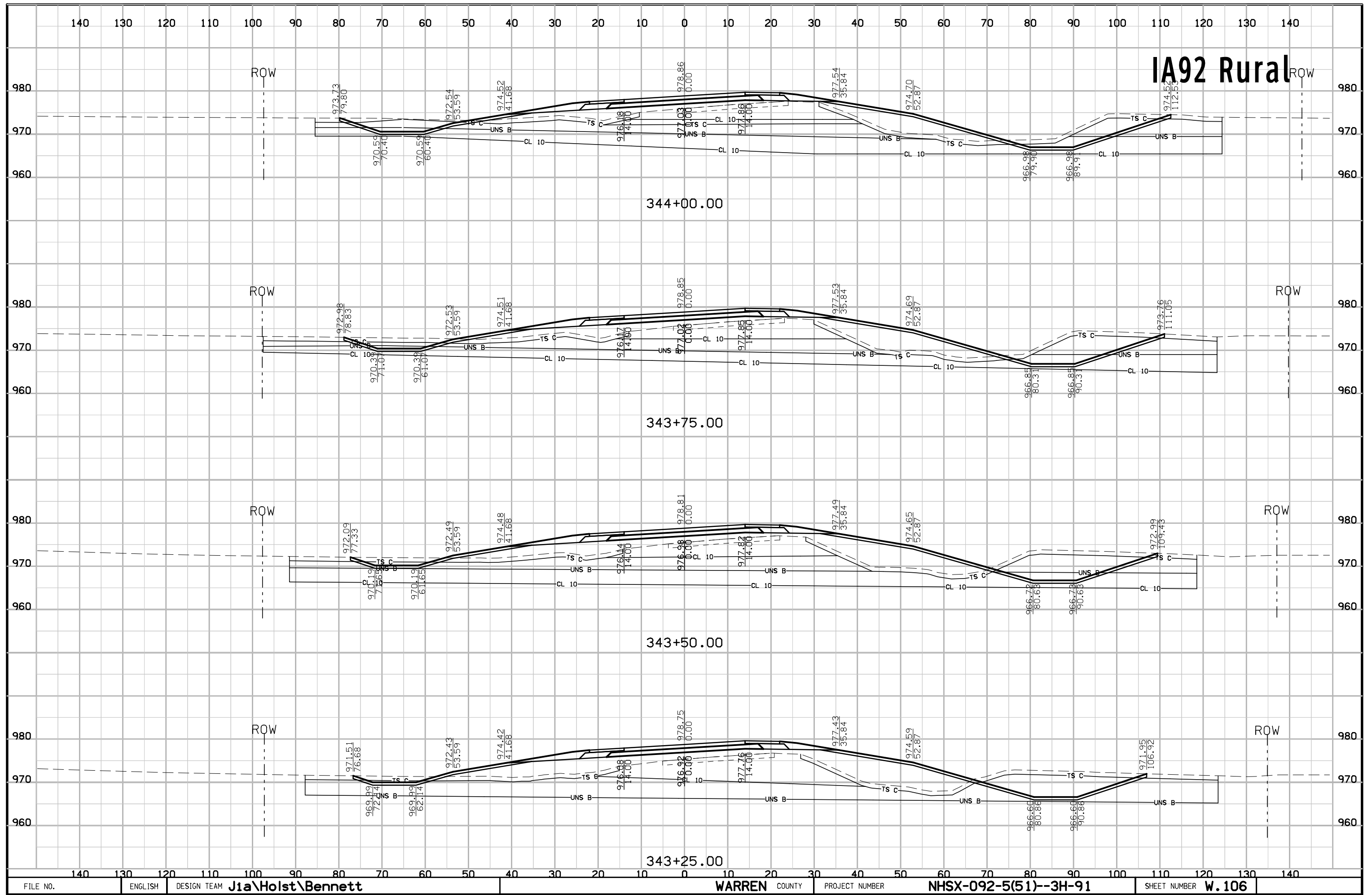


# IA92 Rural

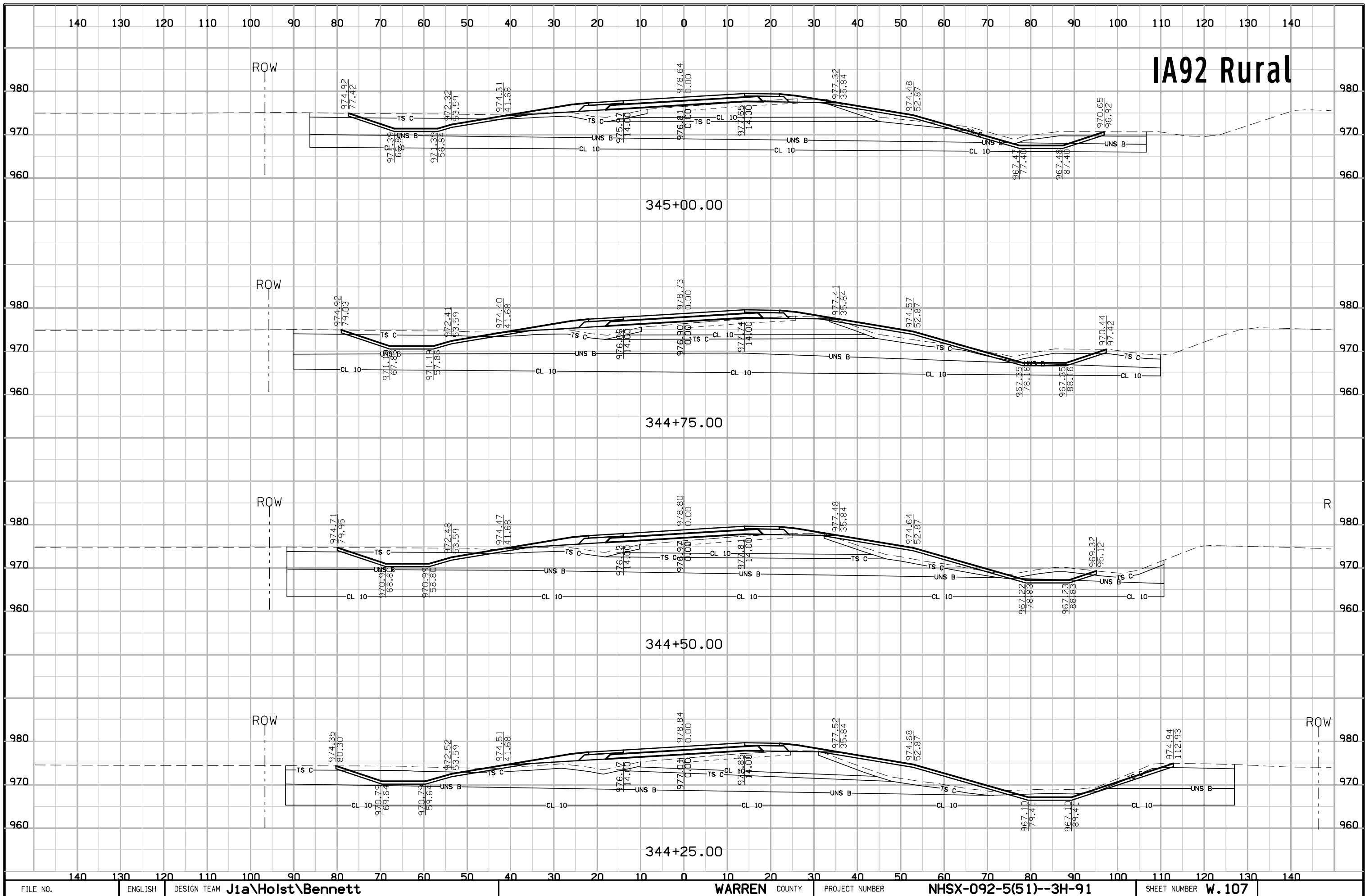


# IA92 Rural

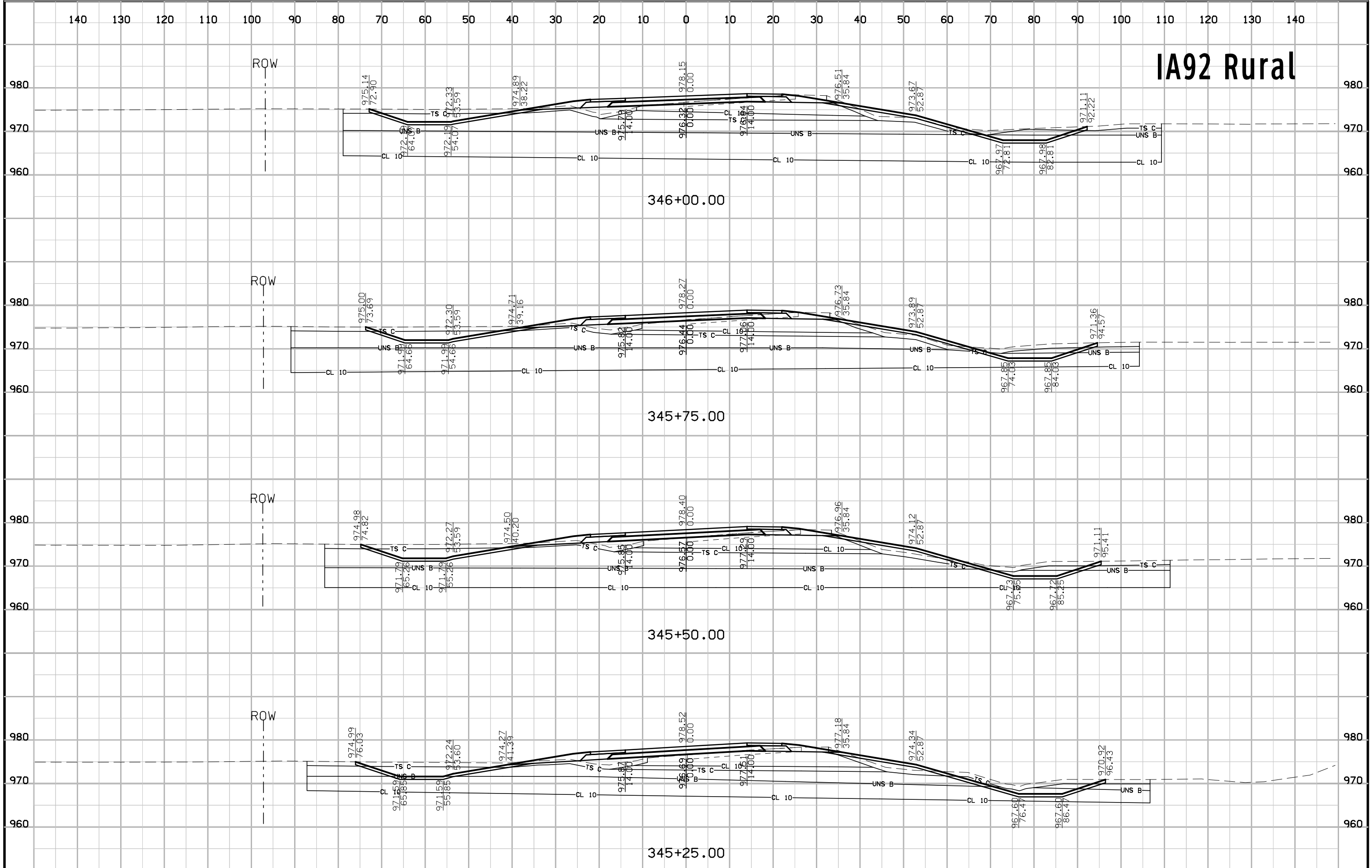




# IA92 Rural

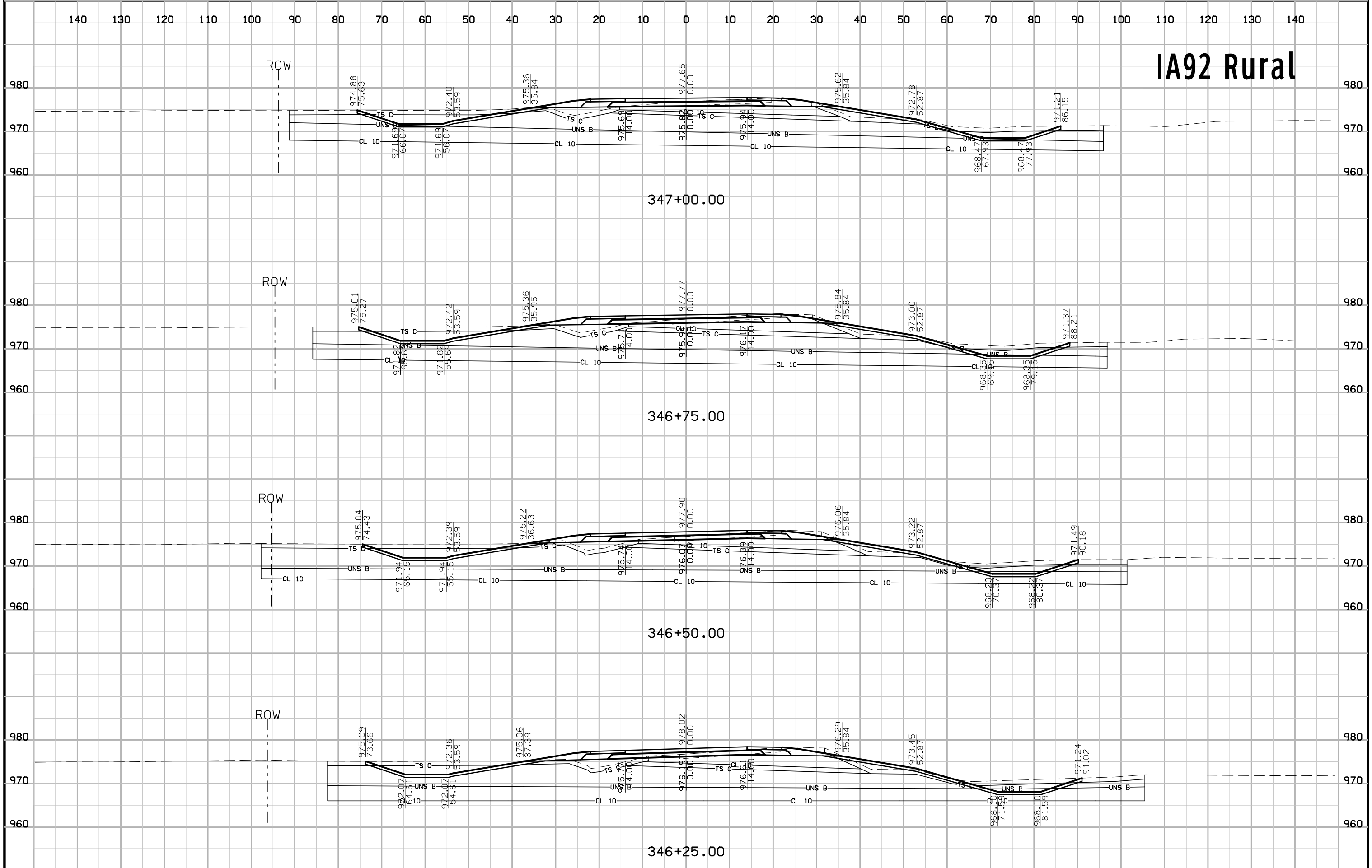


# IA92 Rural

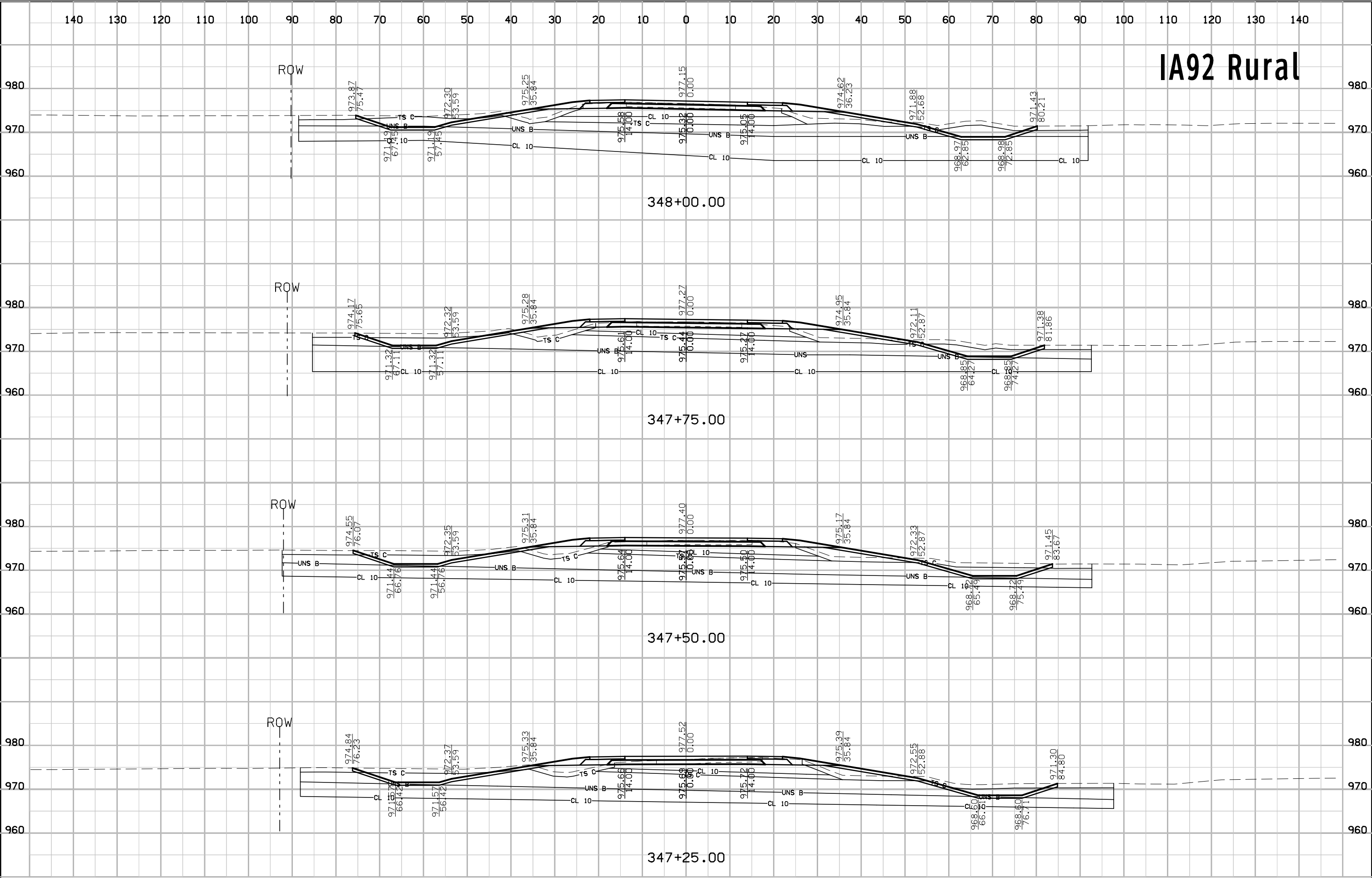




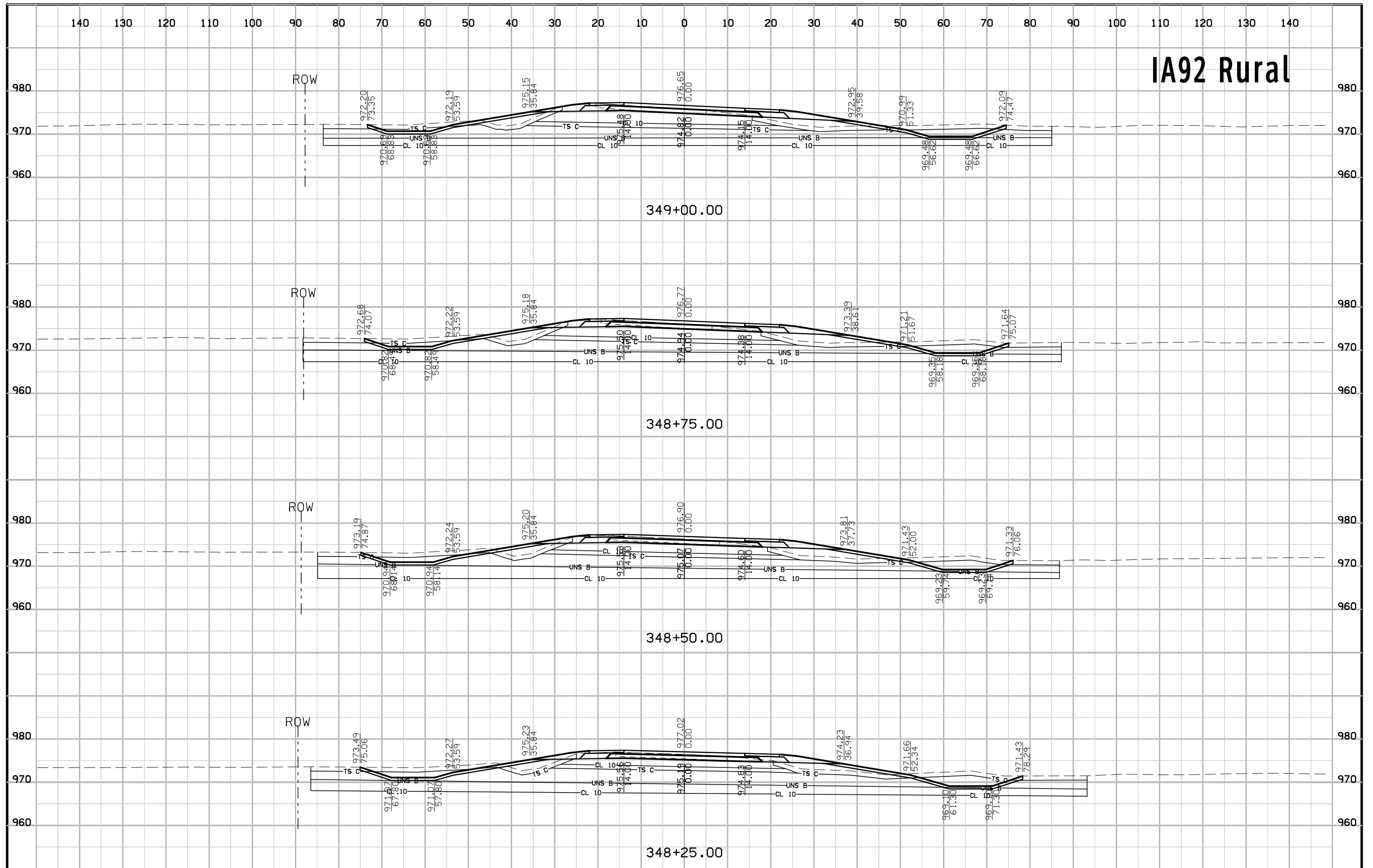
# IA92 Rural




# IA92 Rural



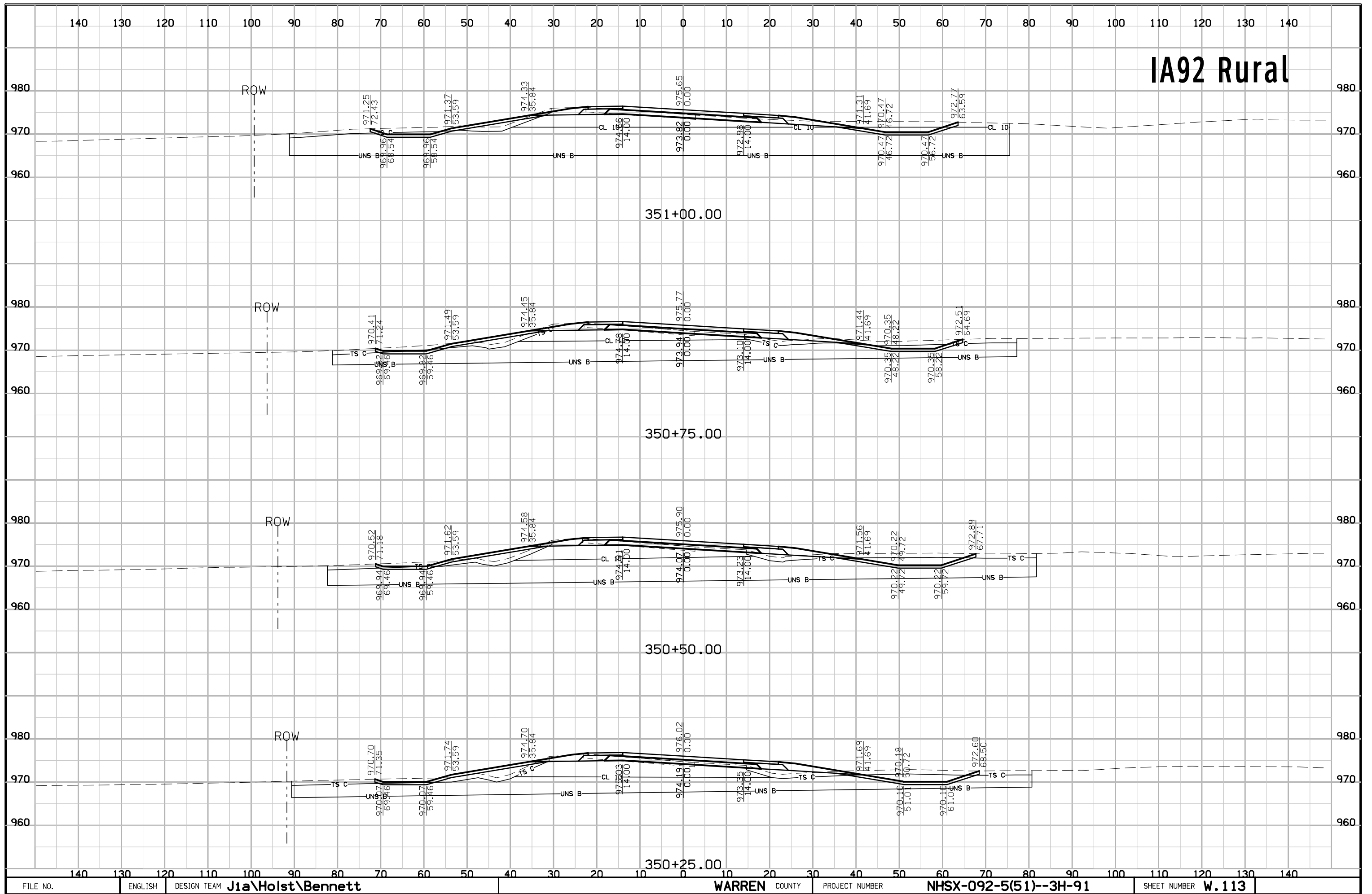
# IA92 Rural



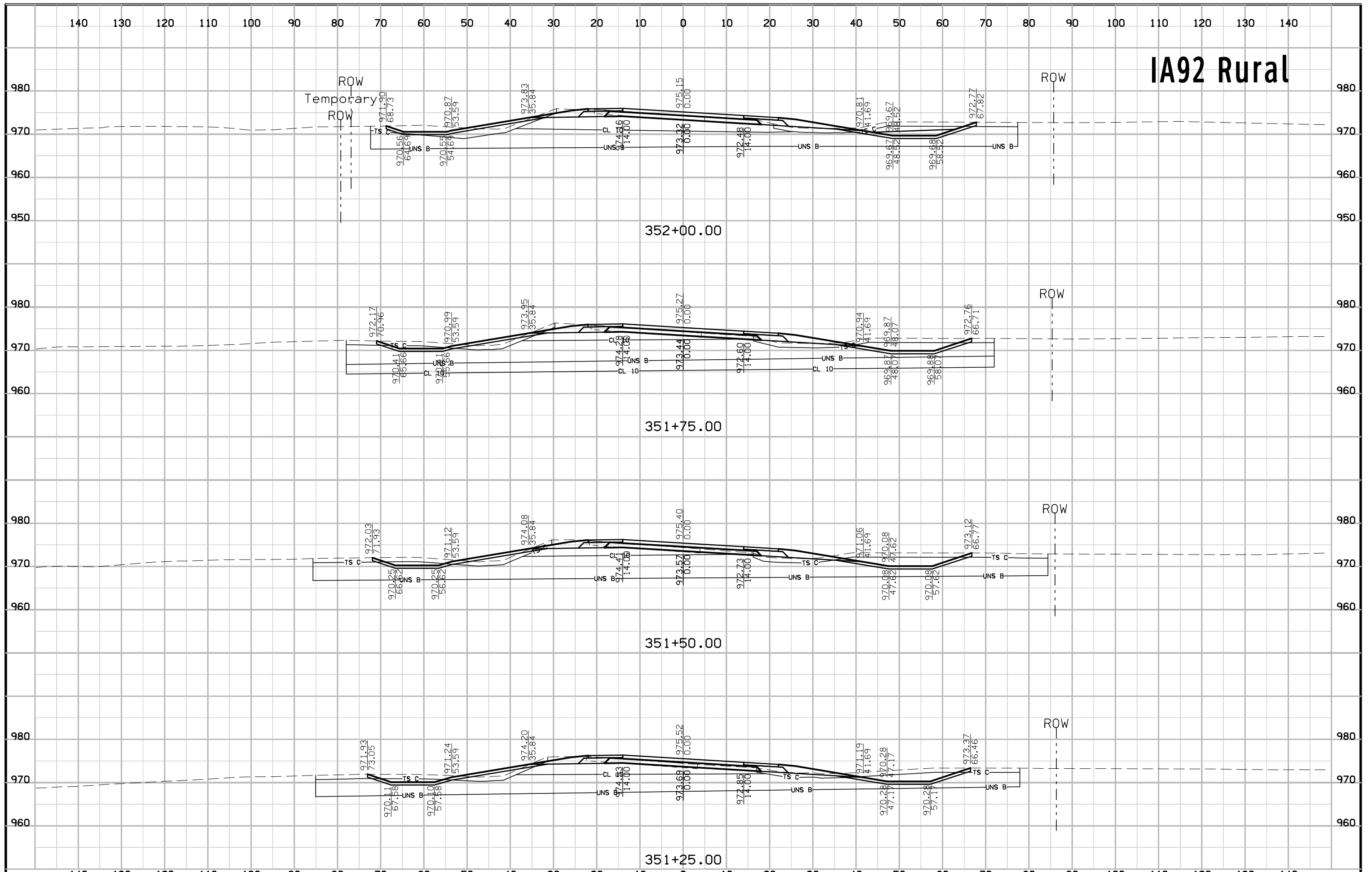
# IA92 Rural



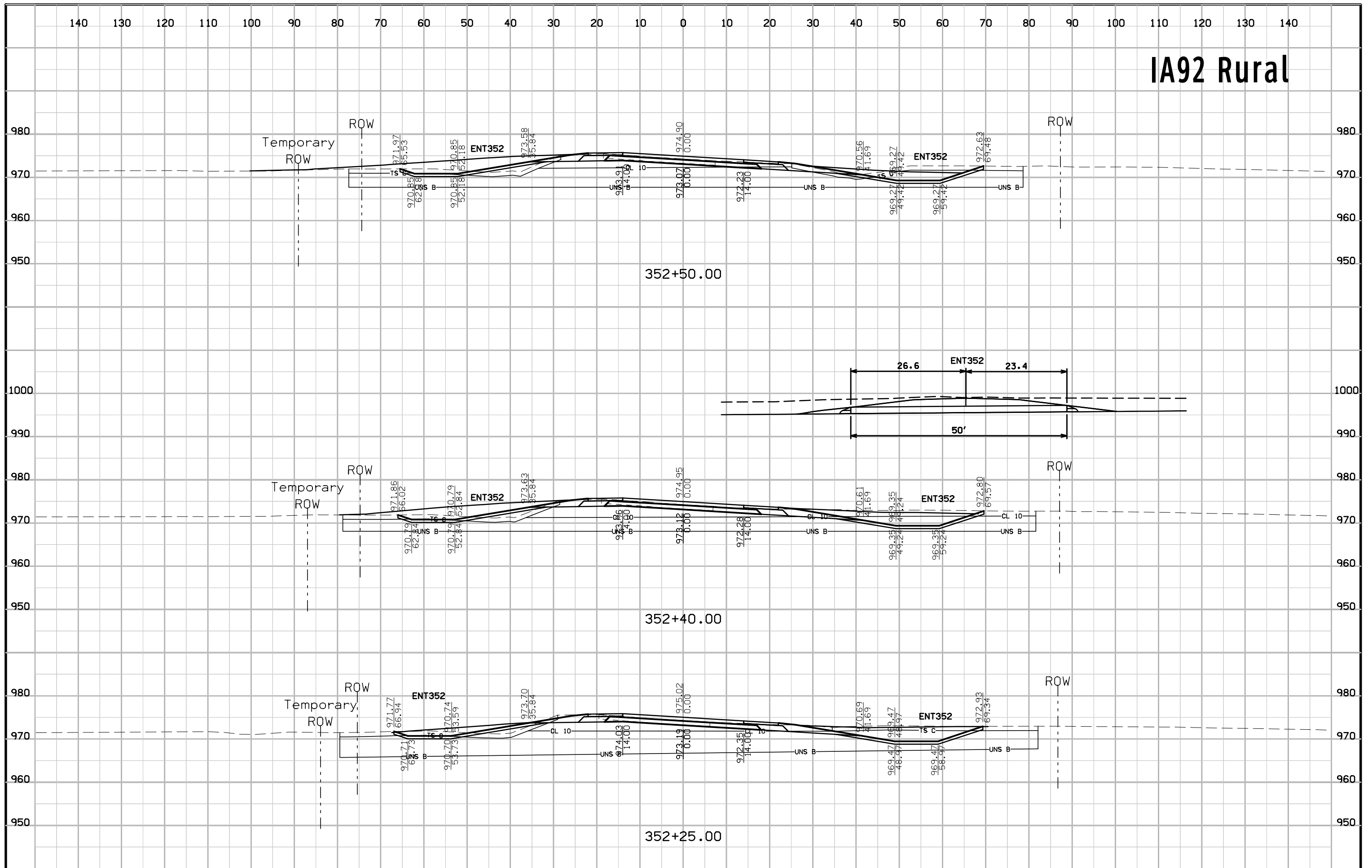
# IA92 Rural



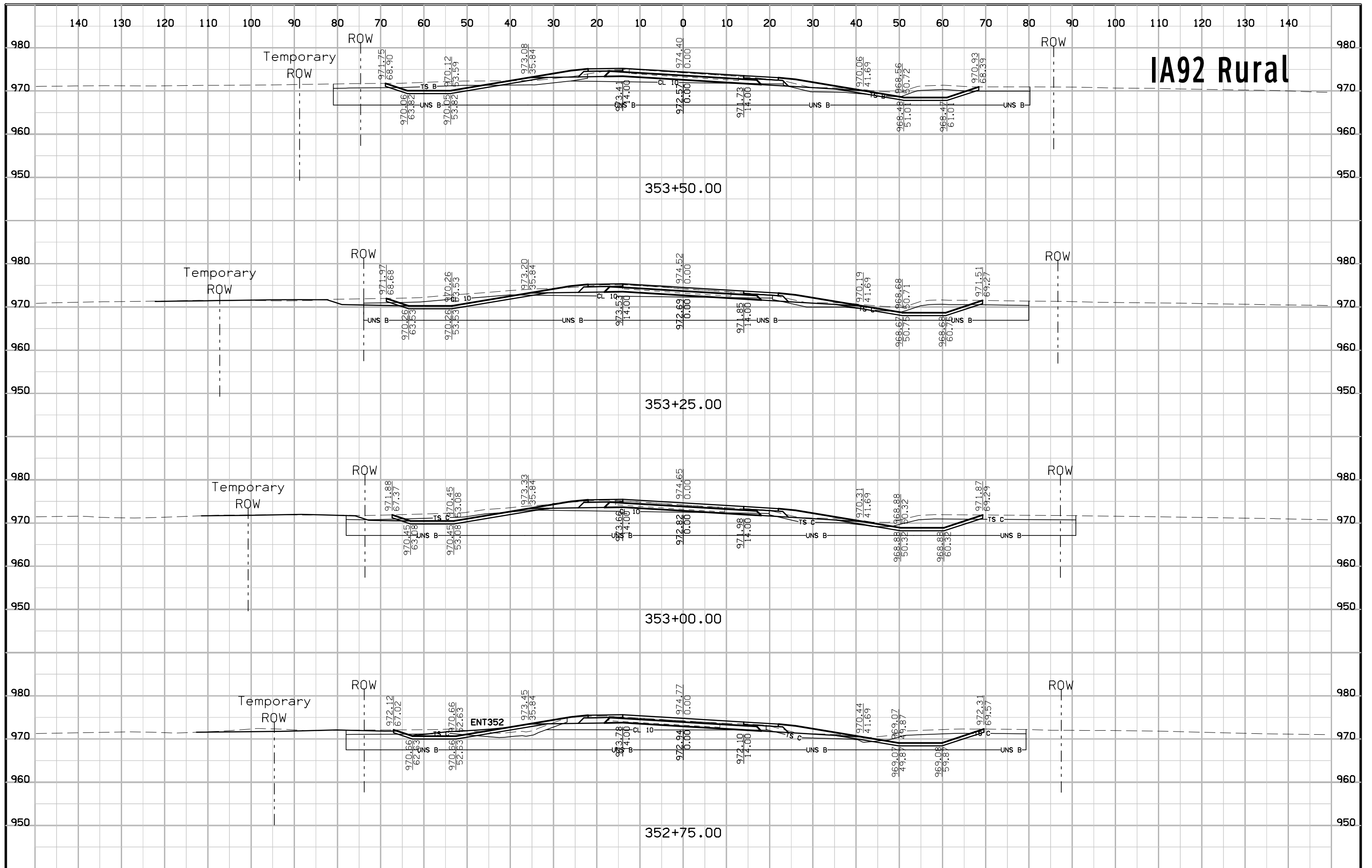
# IA92 Rural



# IA92 Rural

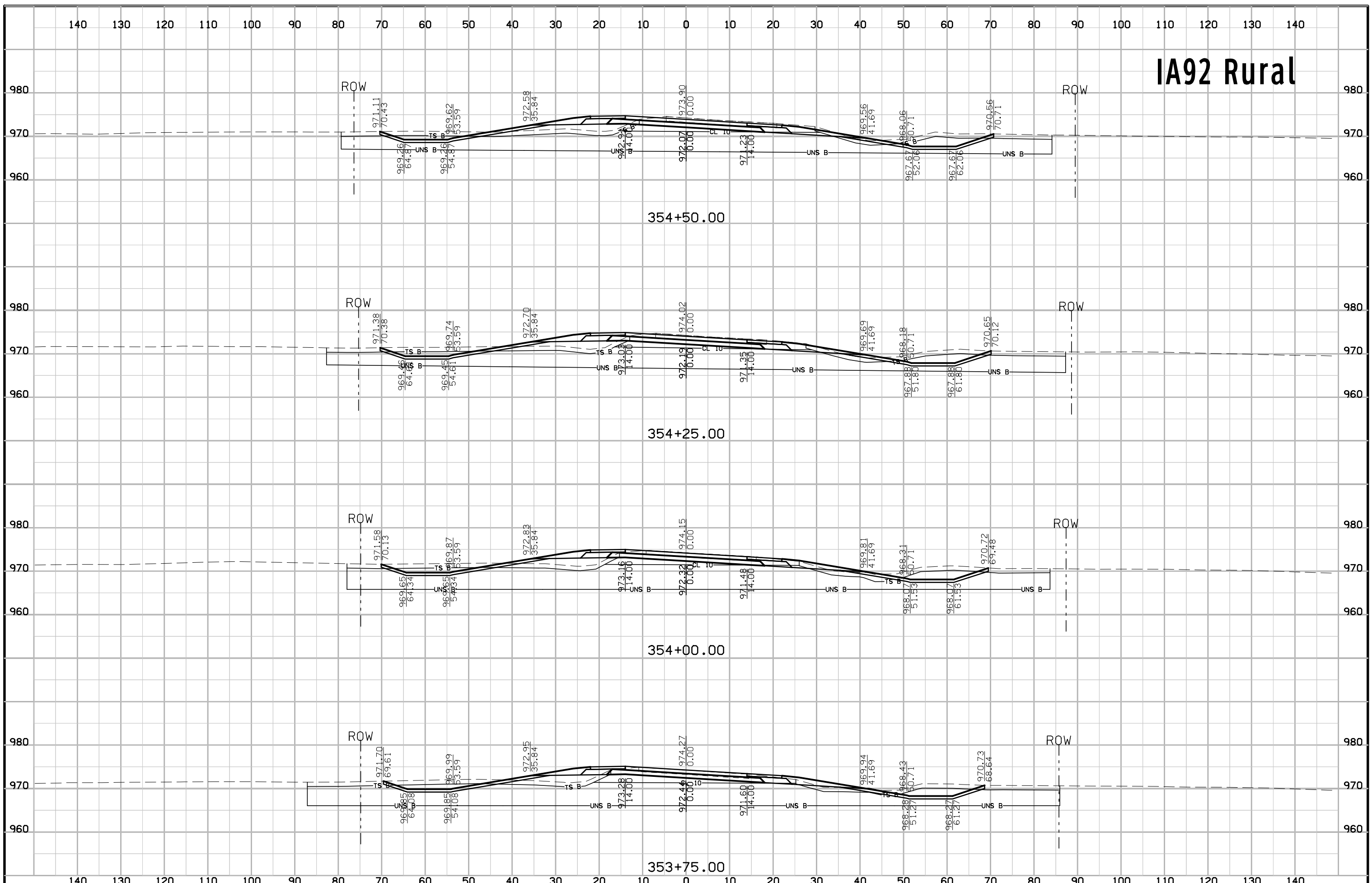


# IA92 Rural

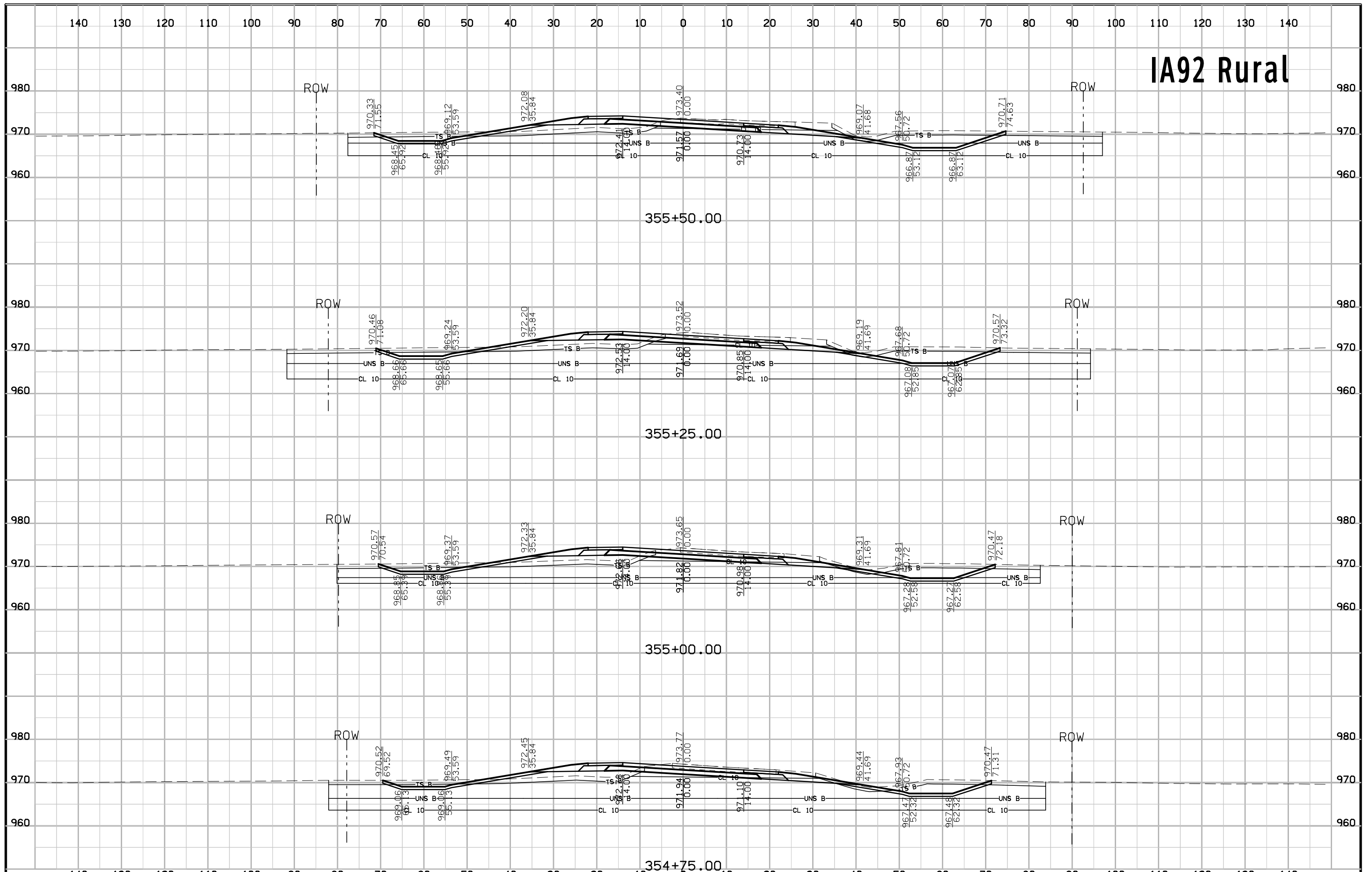




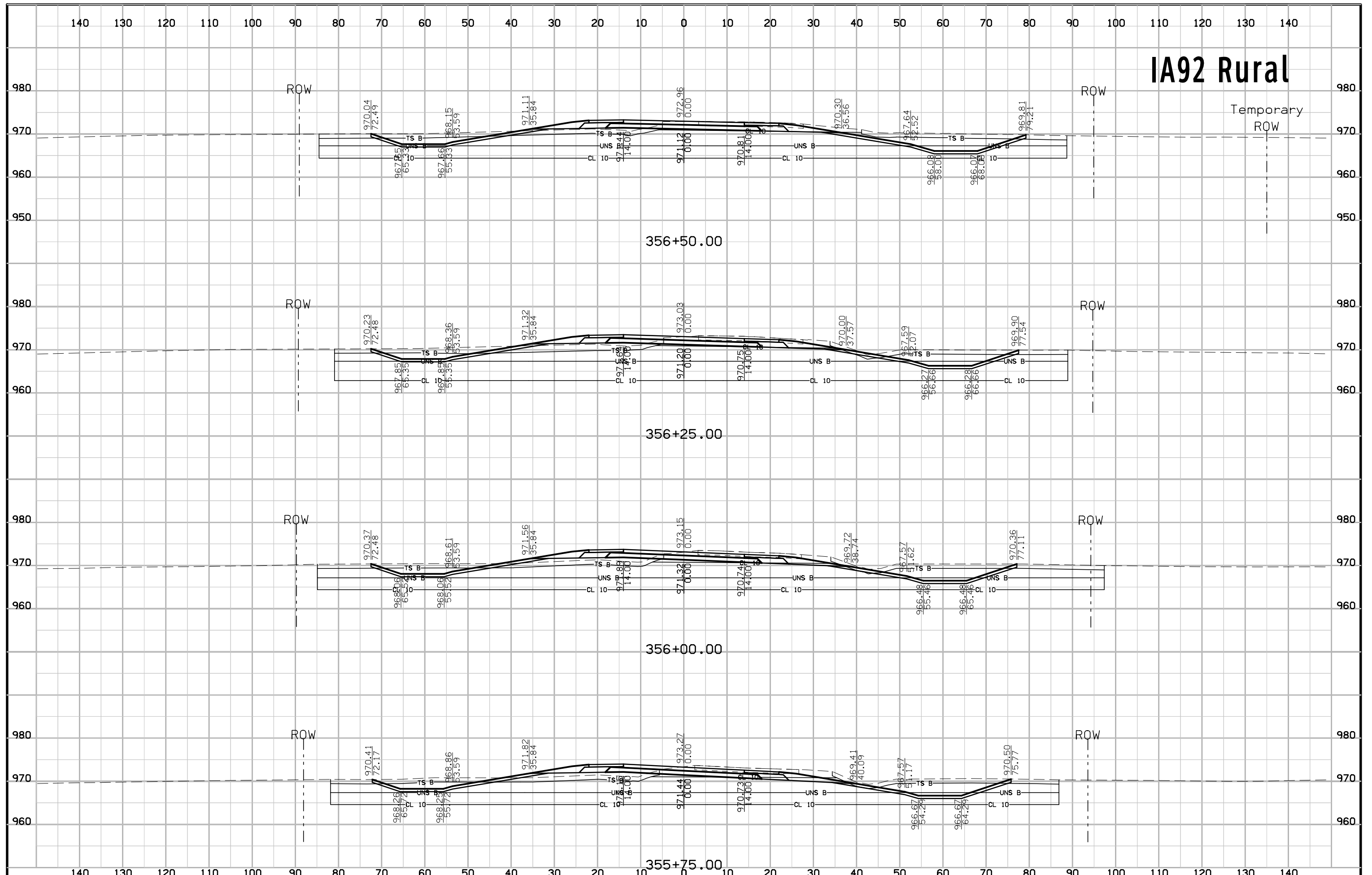
# IA92 Rural



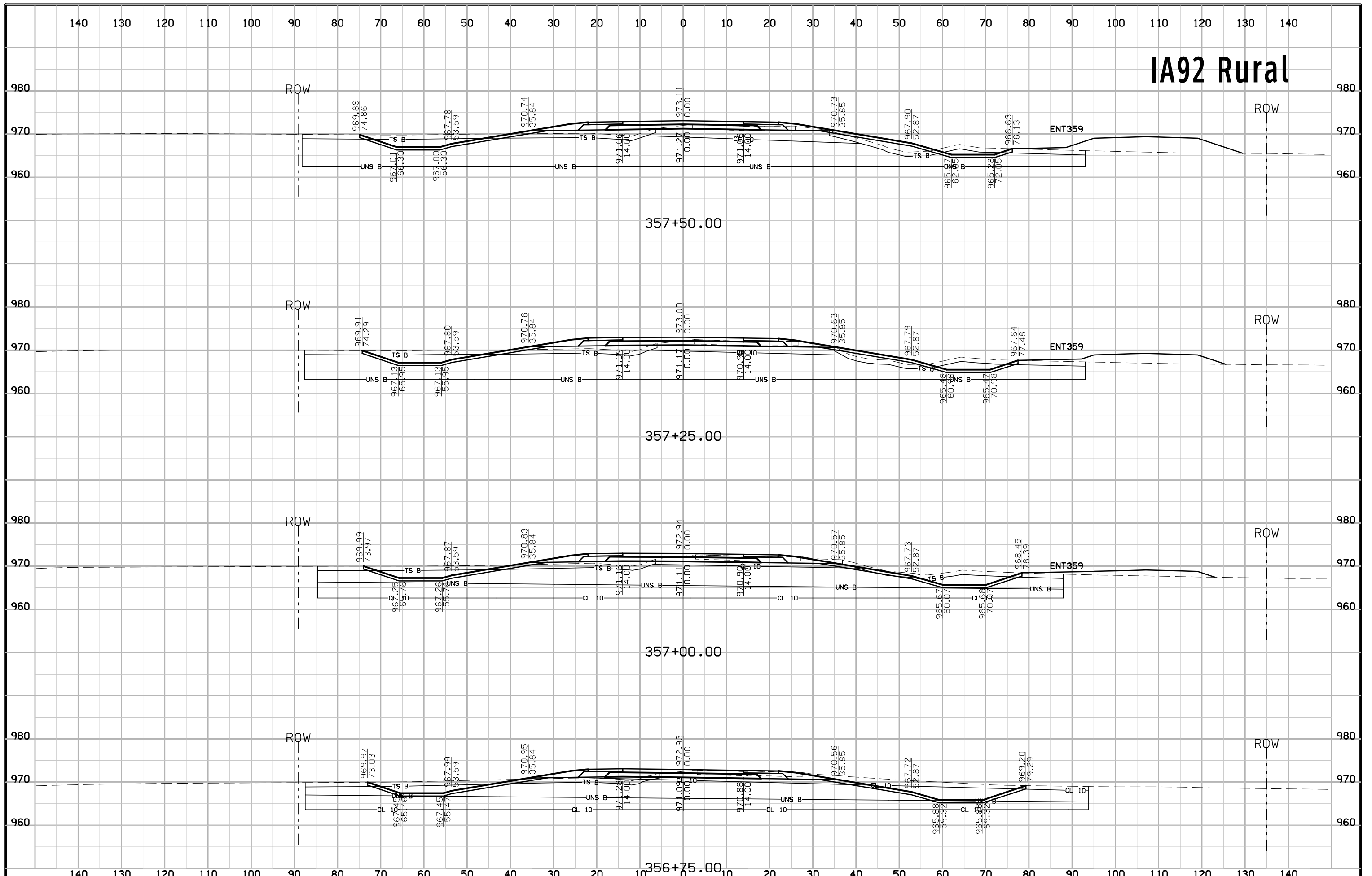
# IA92 Rural



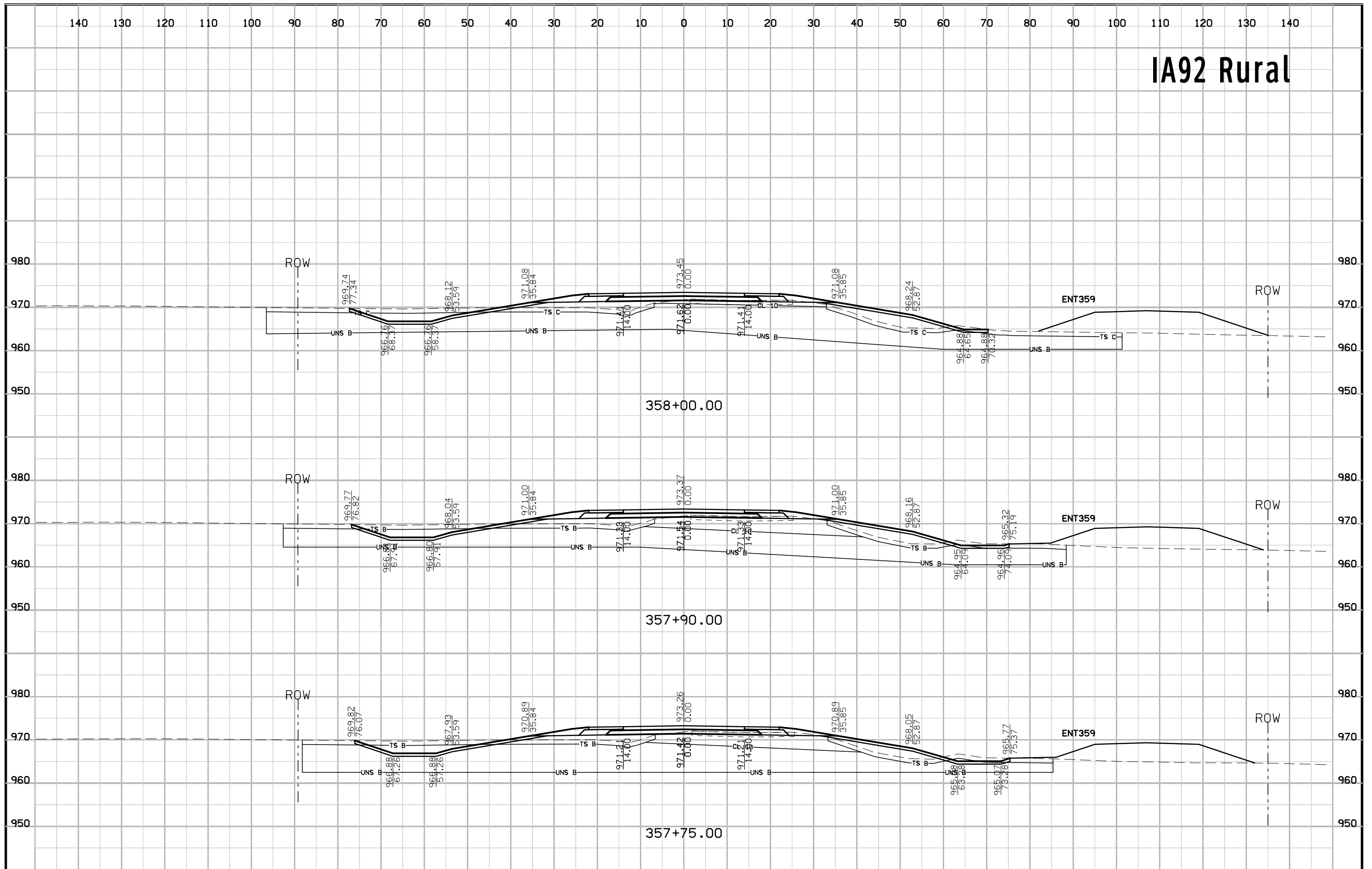
# IA92 Rural



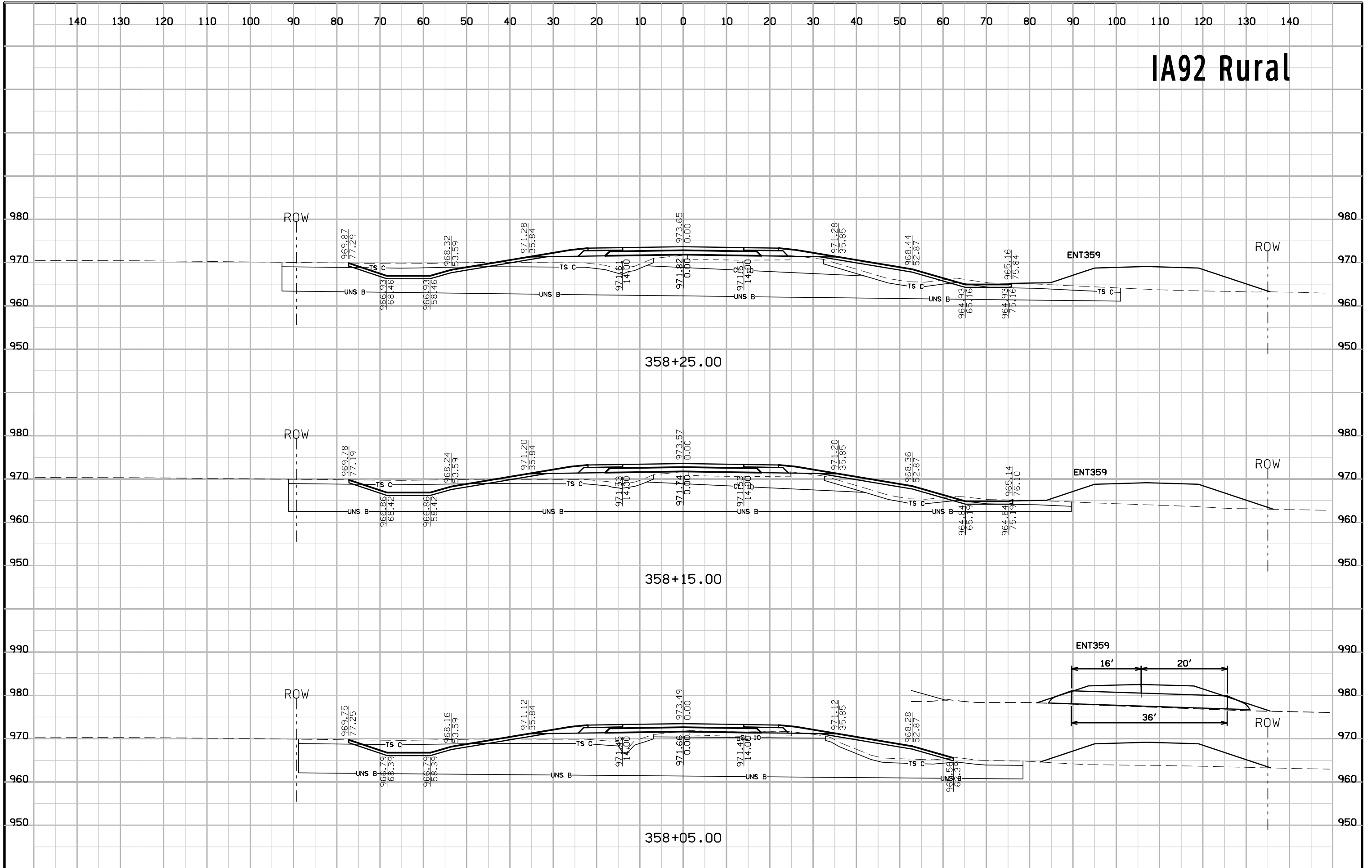
# IA92 Rural



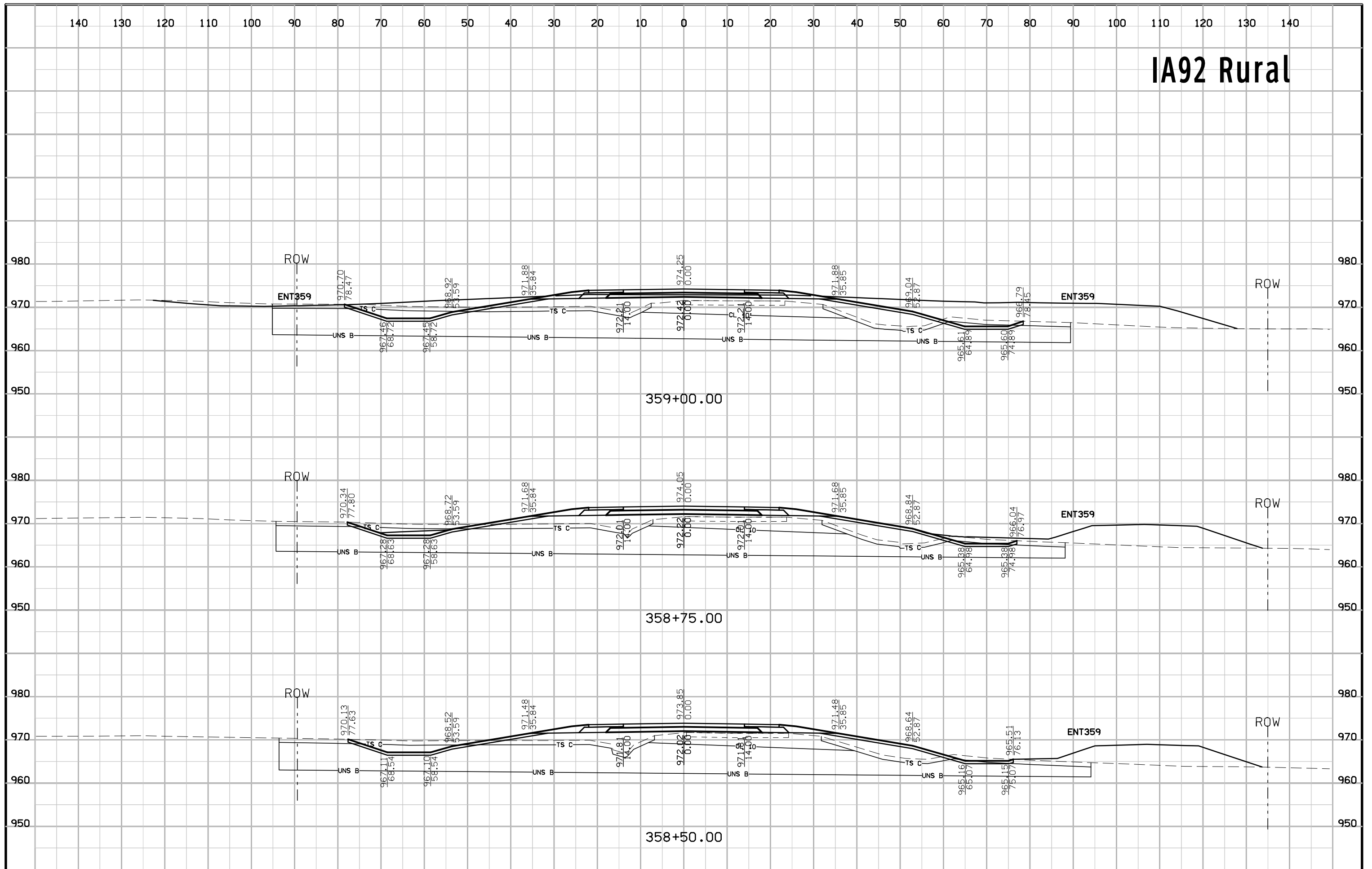
# IA92 Rural

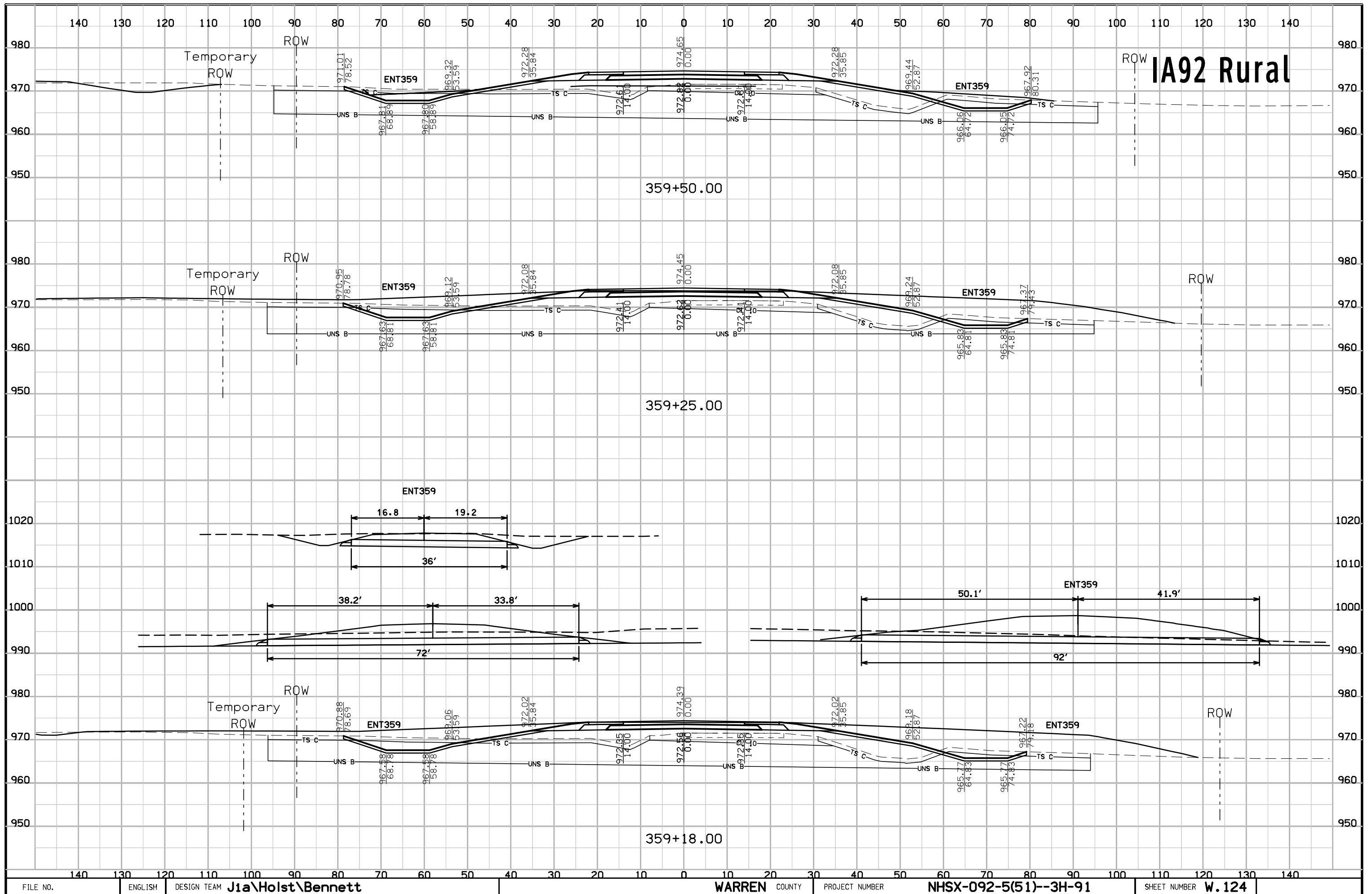


# IA92 Rural



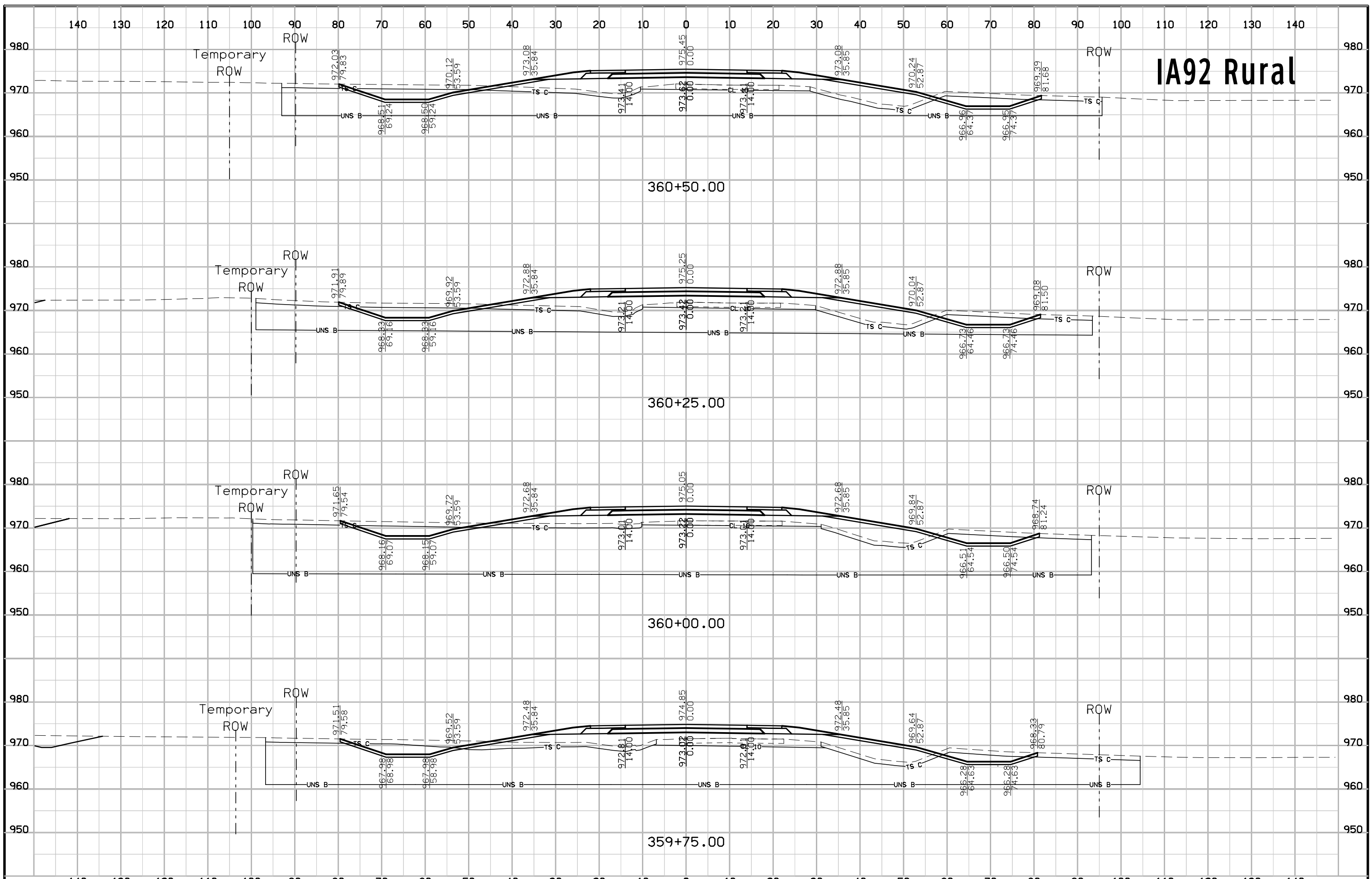
# IA92 Rural



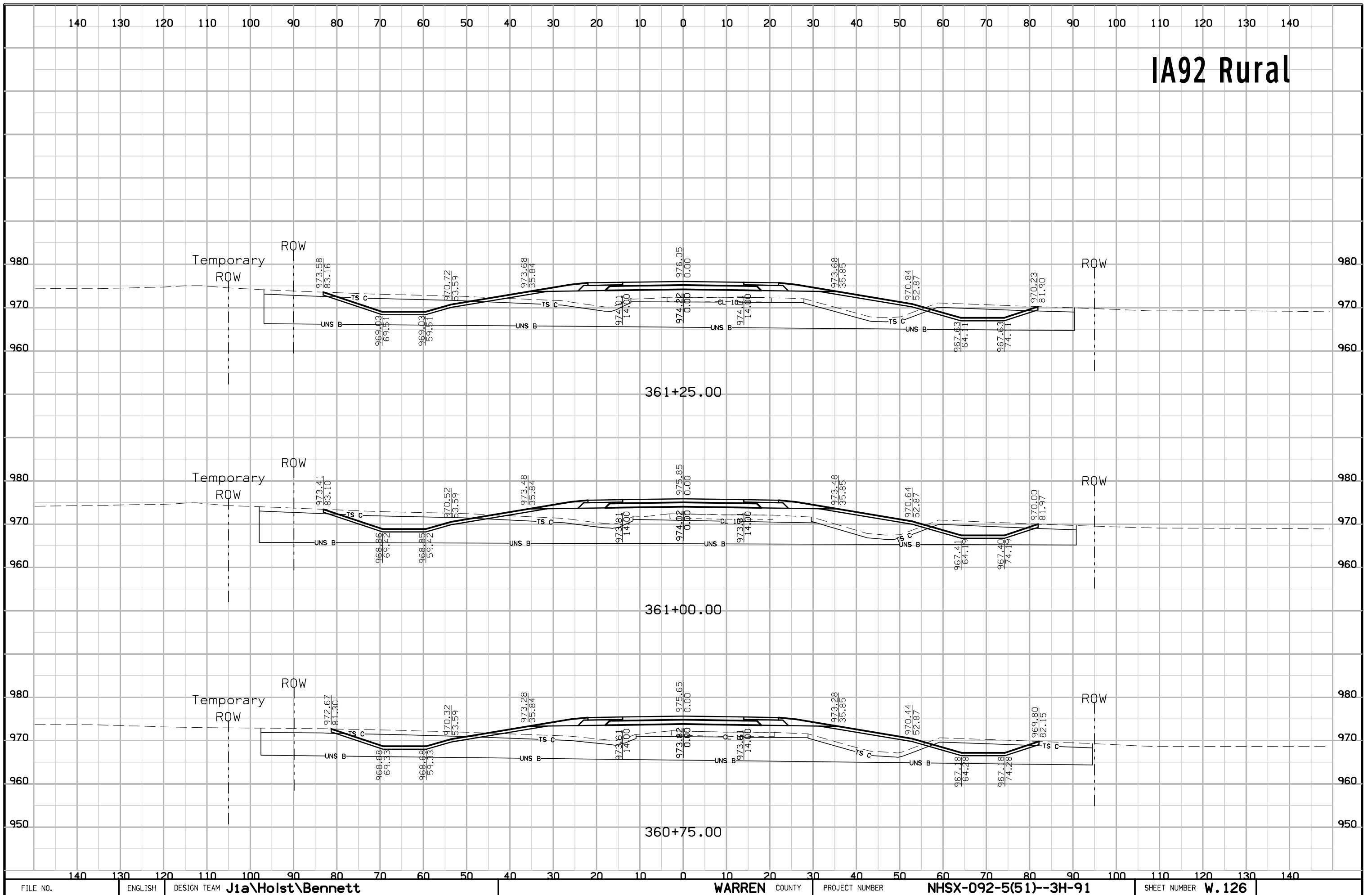




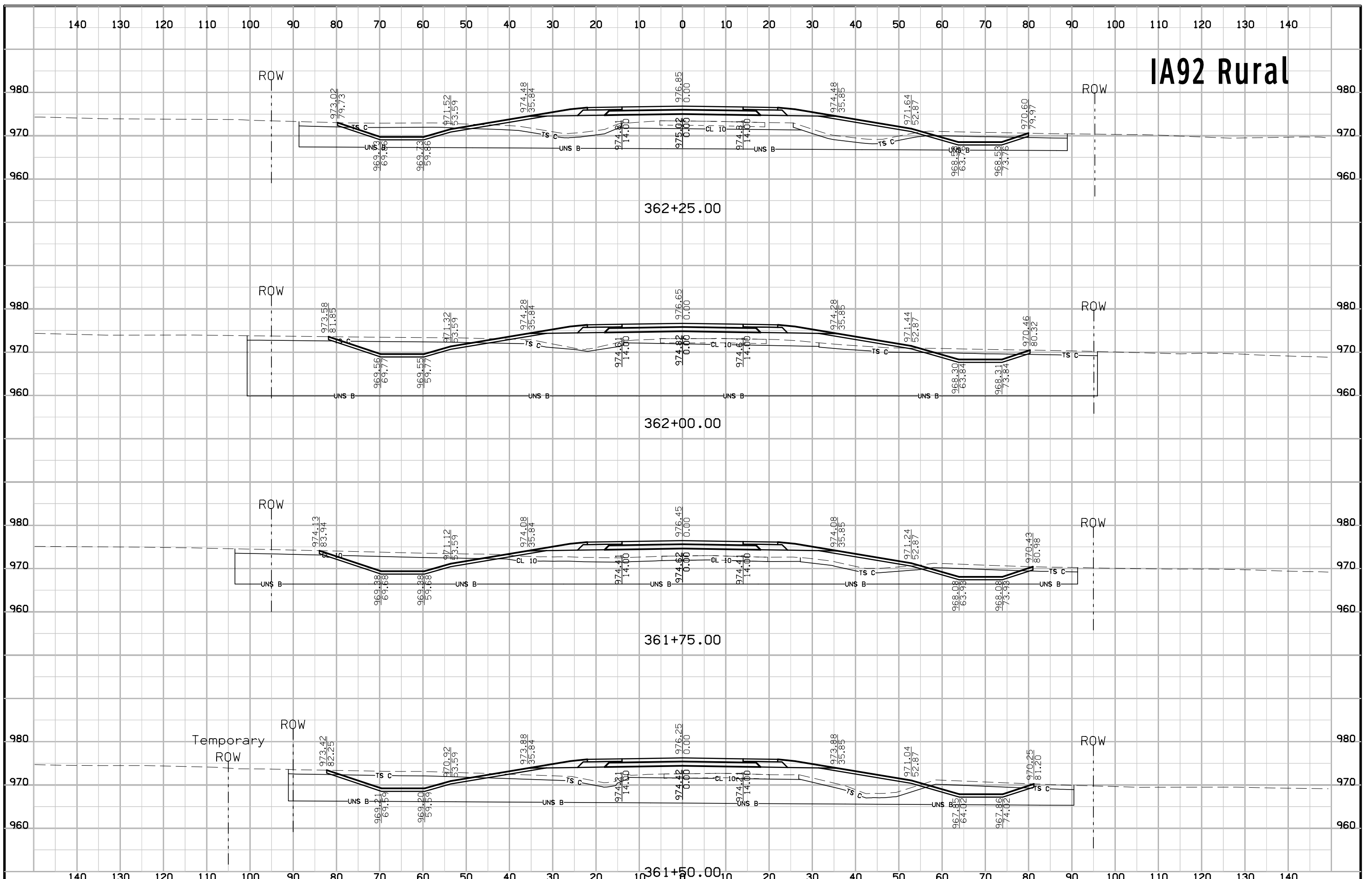
# IA92 Rural



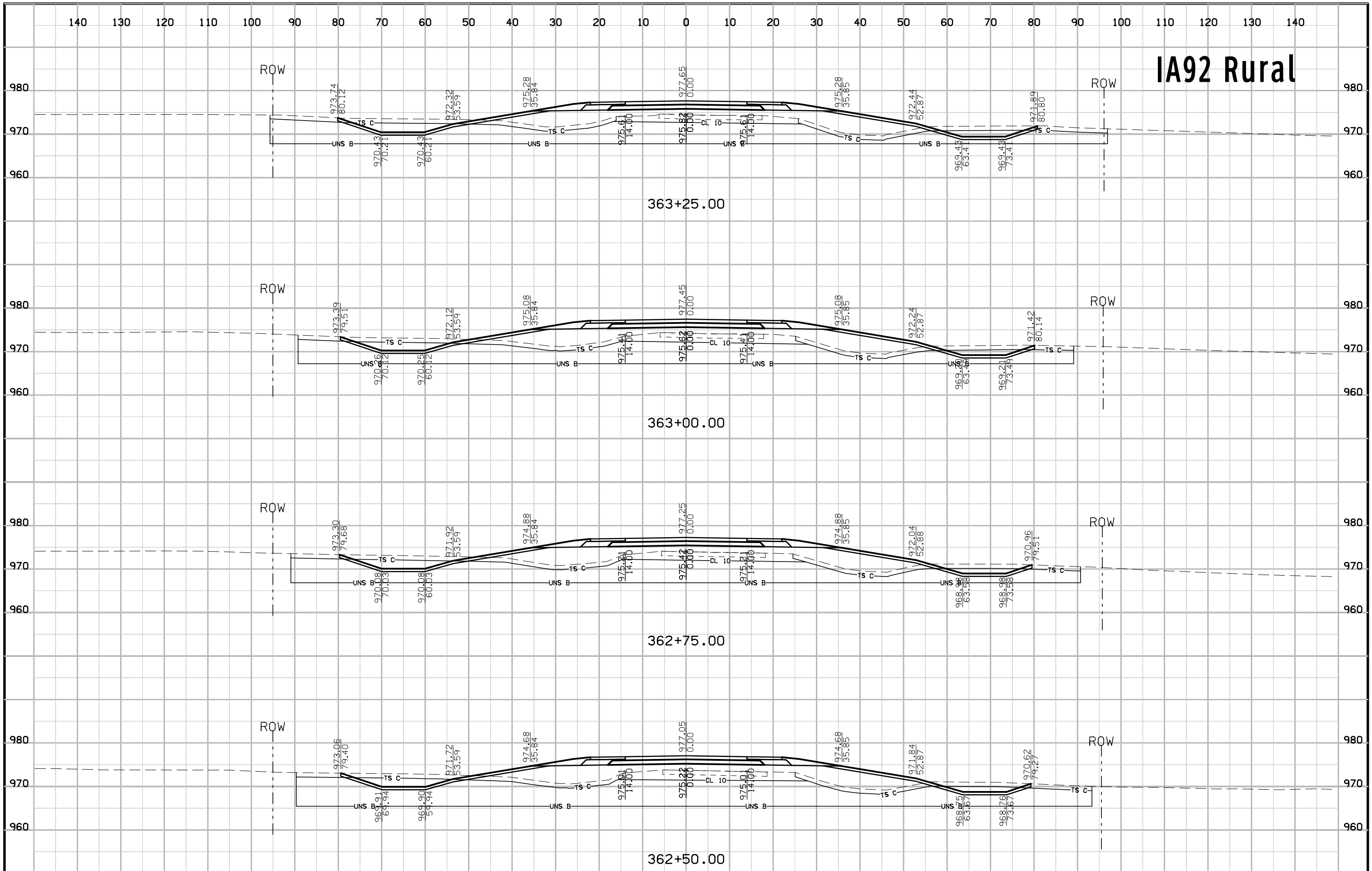
# IA92 Rural



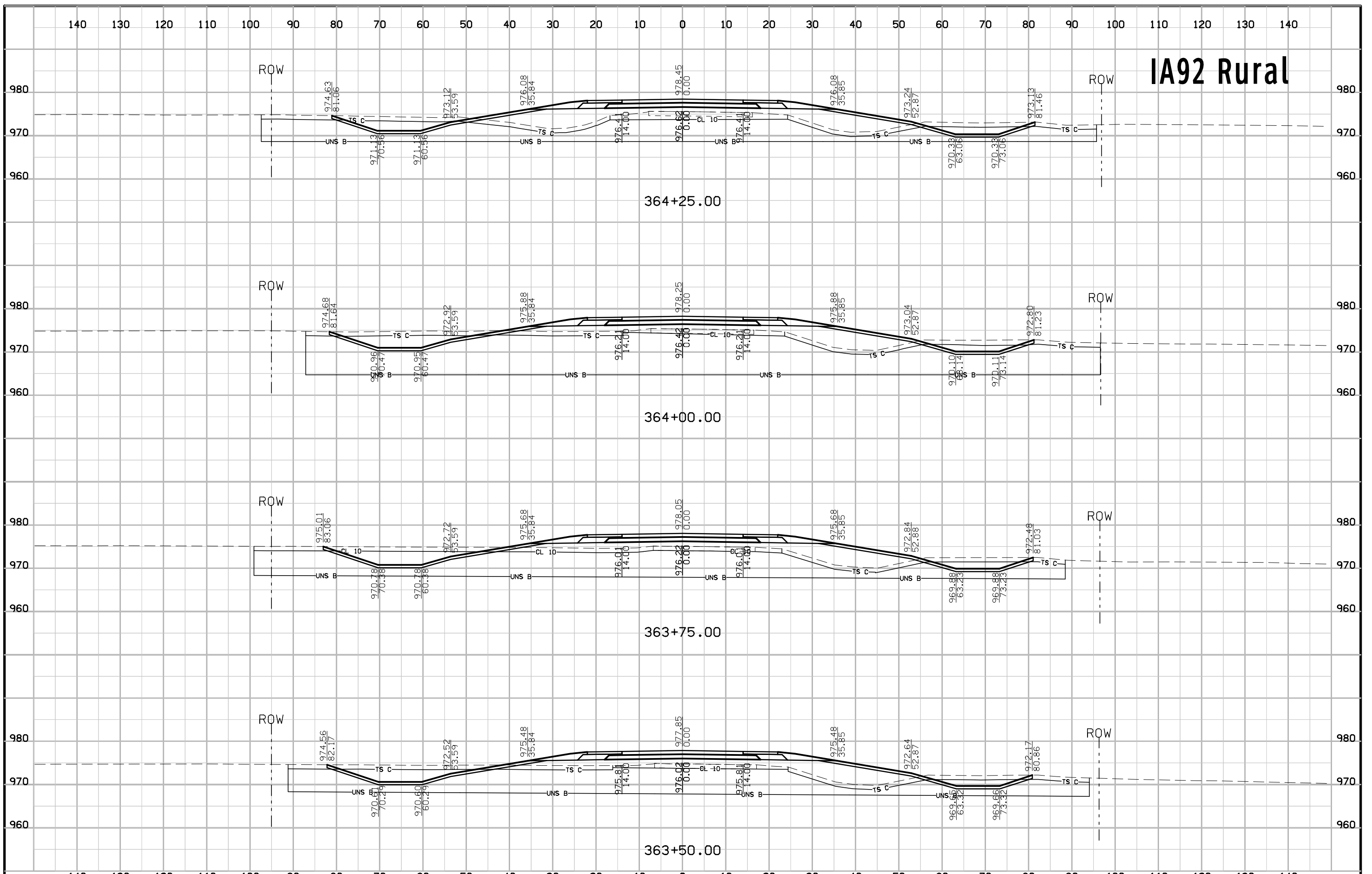
# IA92 Rural



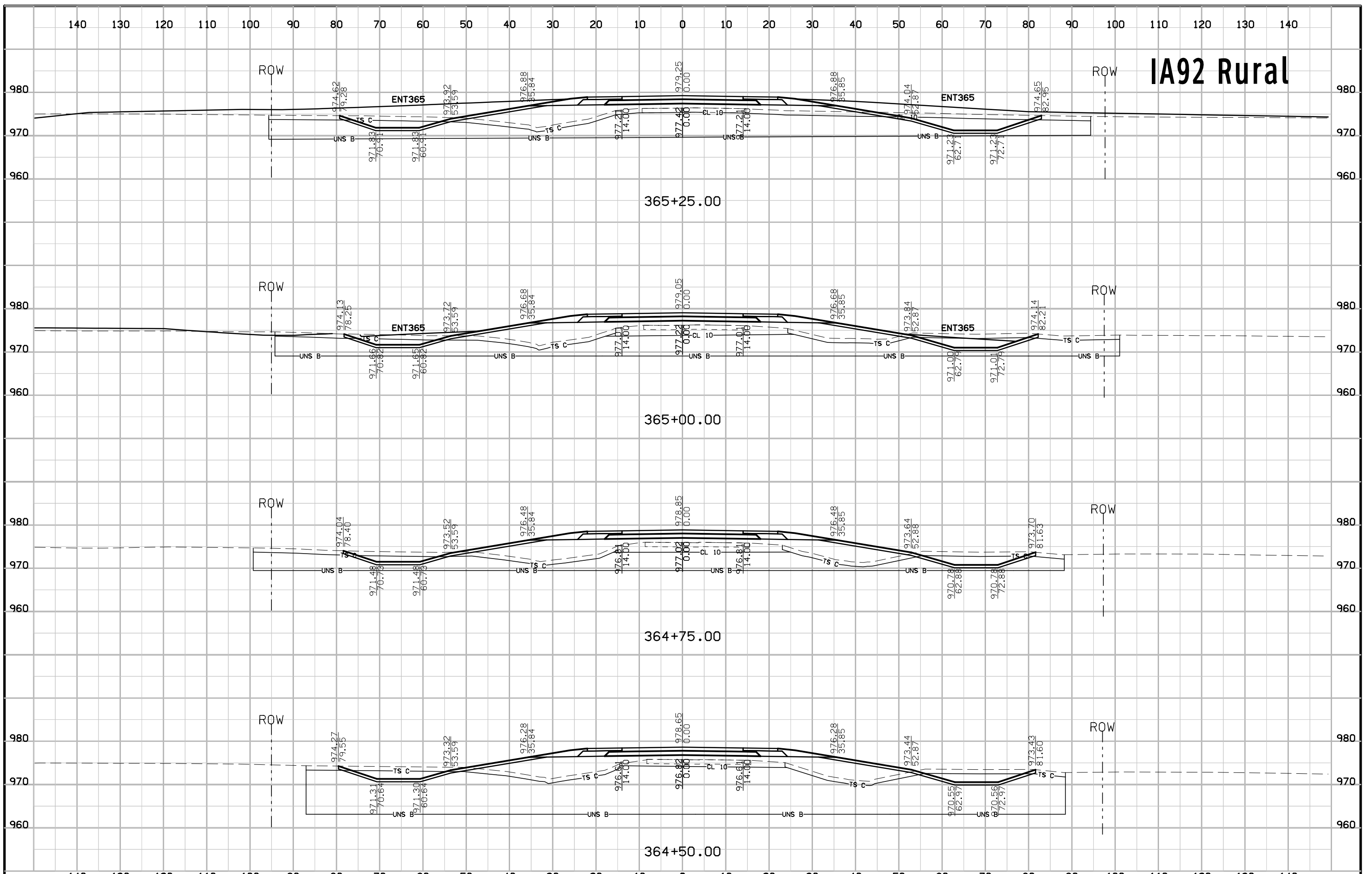
# IA92 Rural



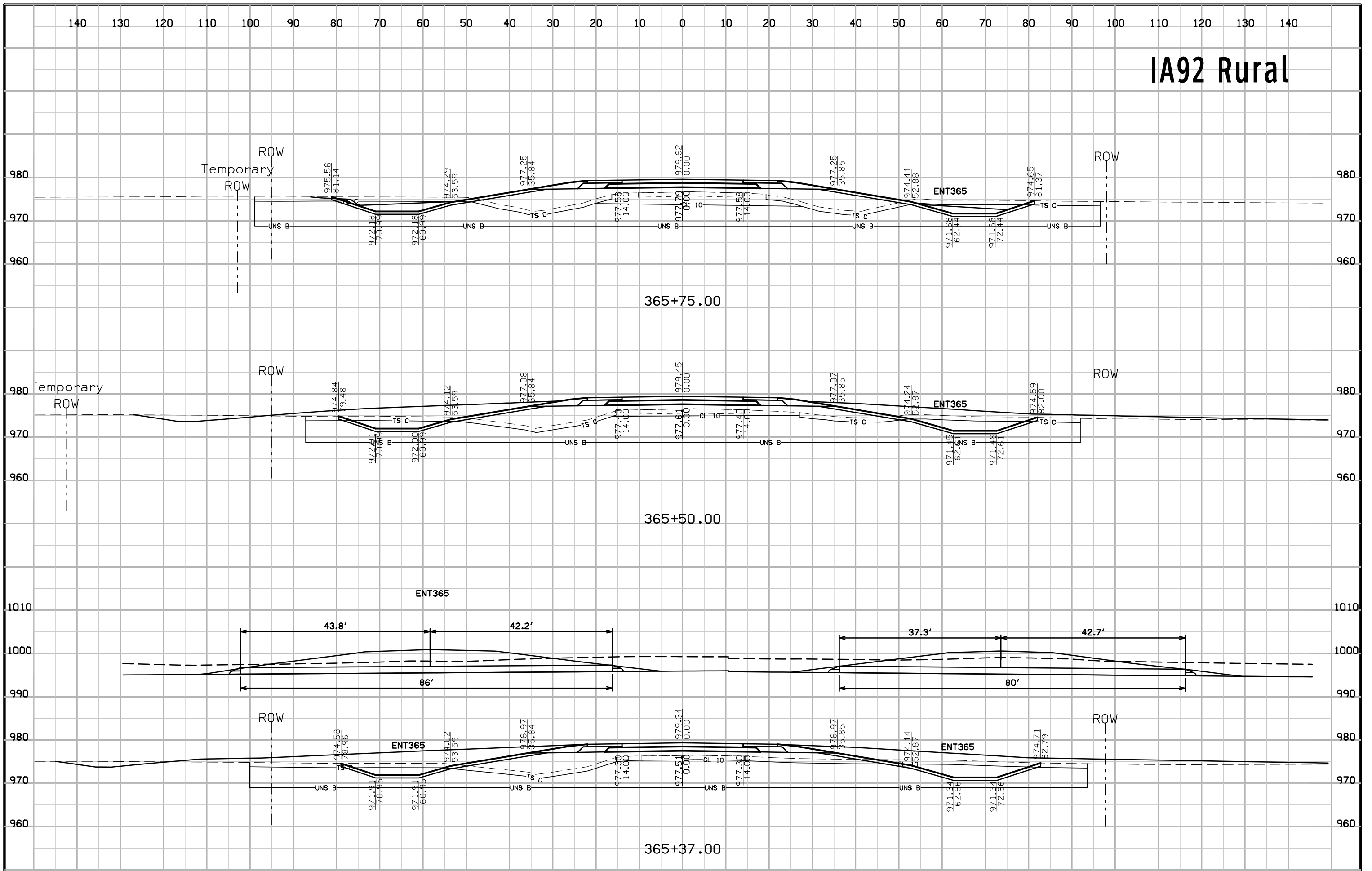
# IA92 Rural

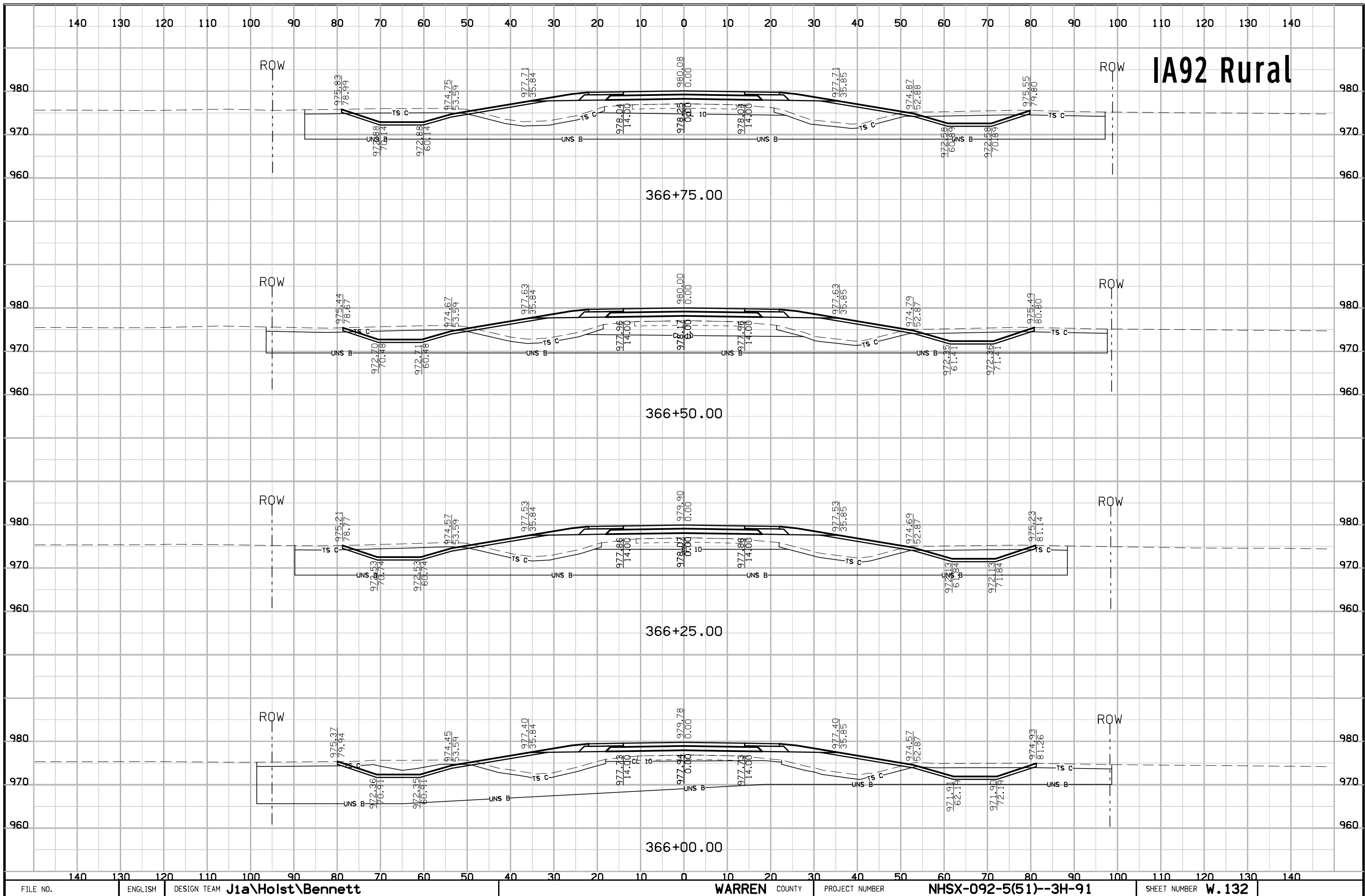


# IA92 Rural

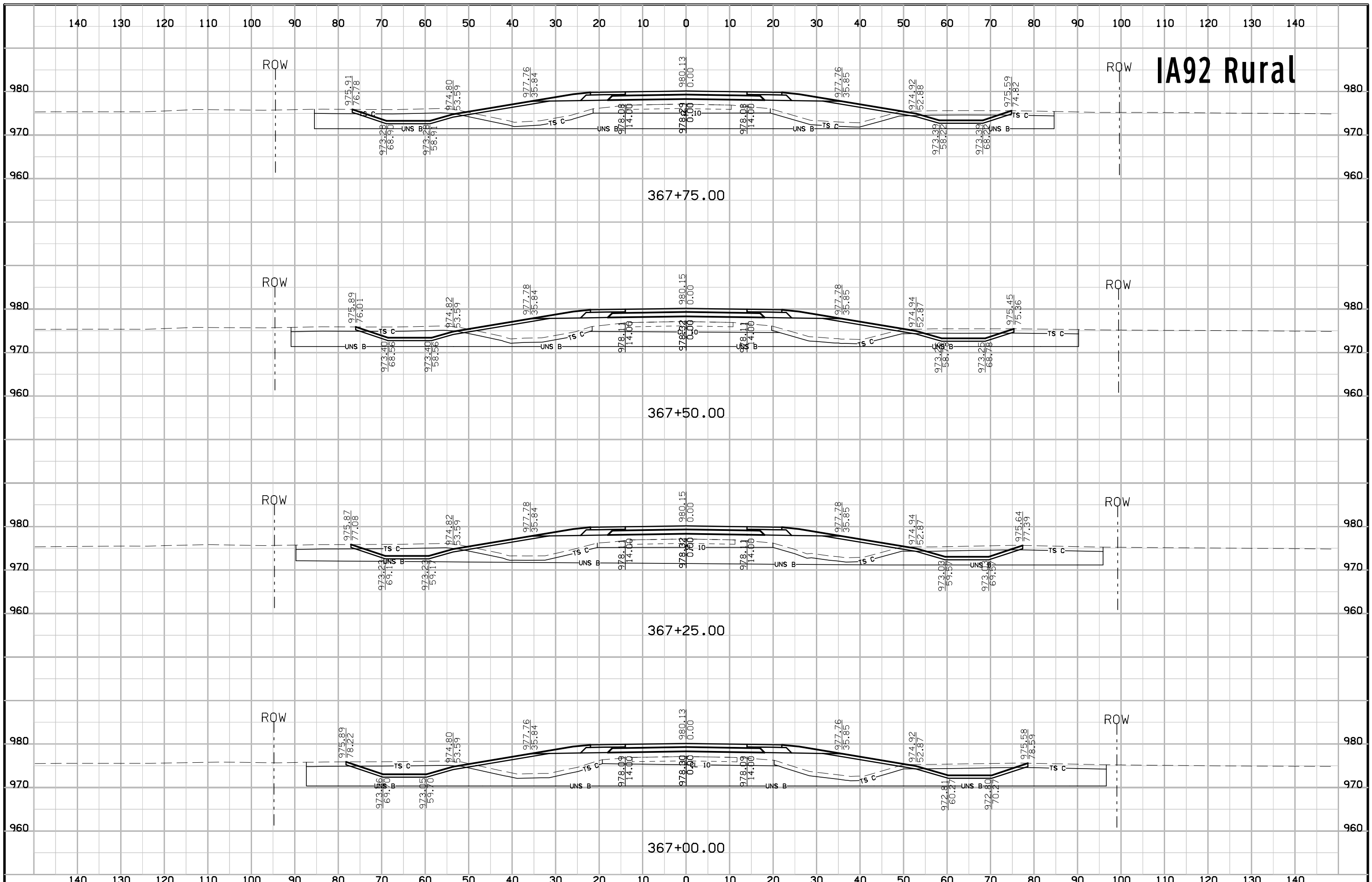


# IA92 Rural



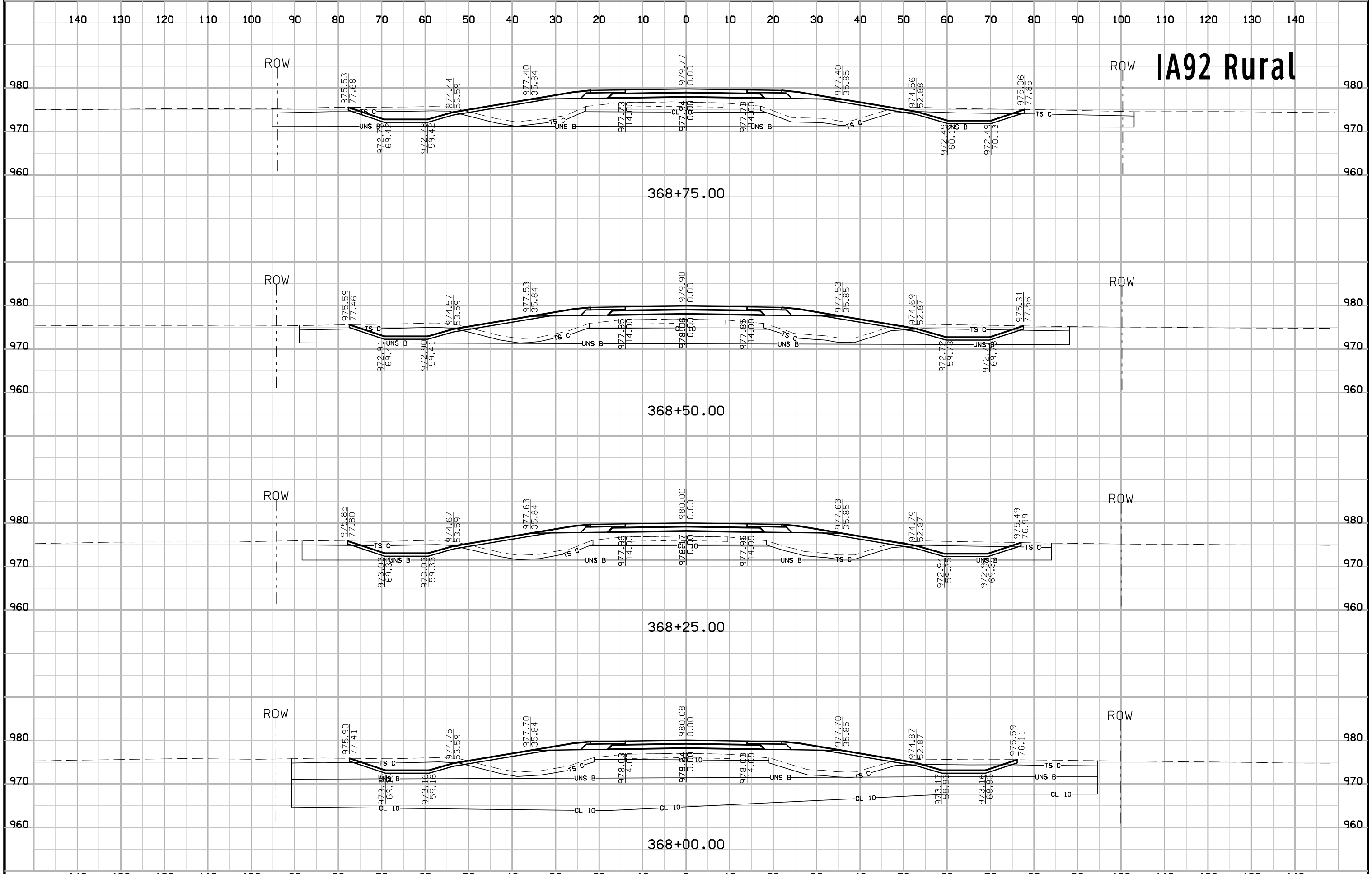




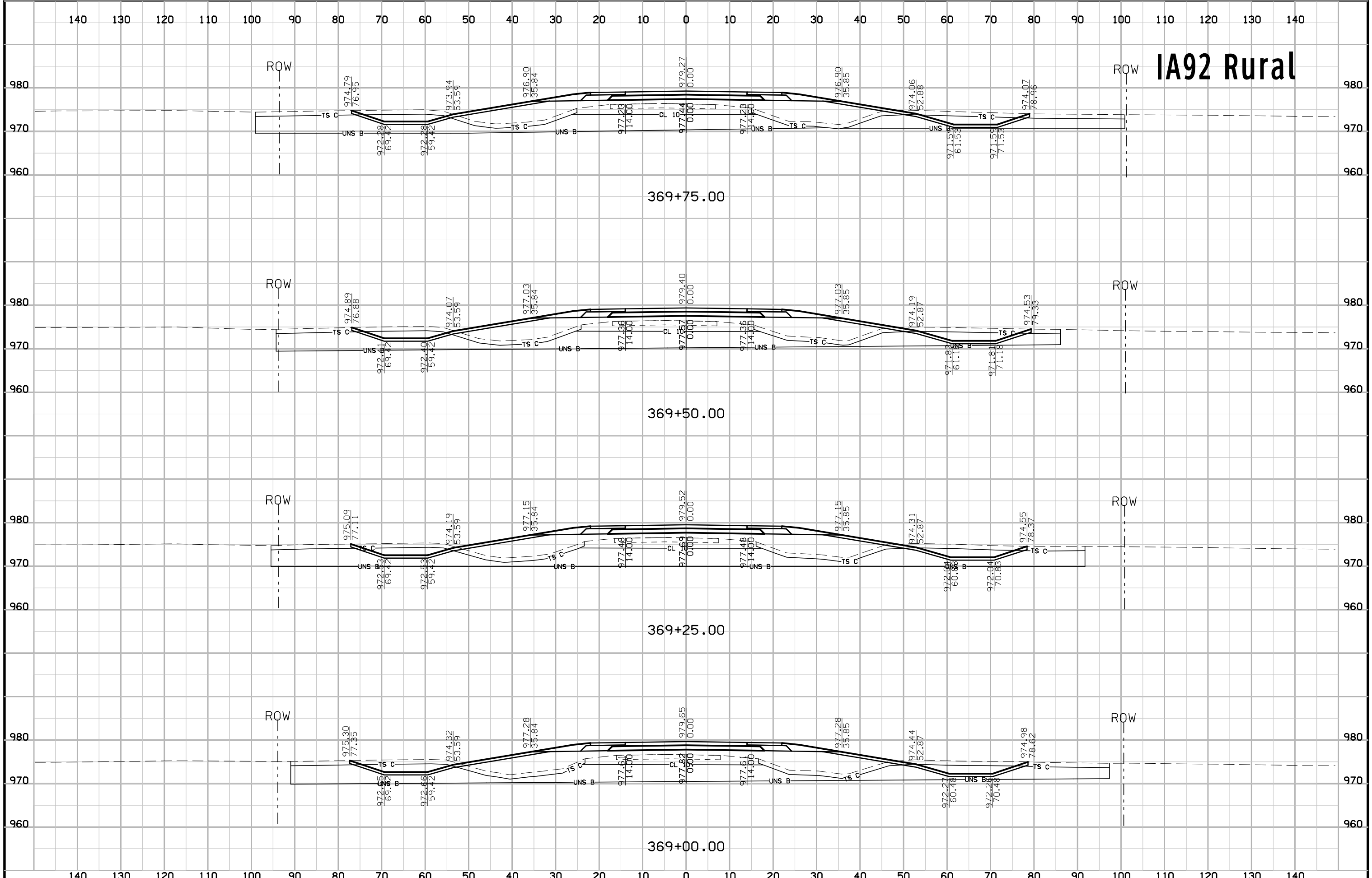


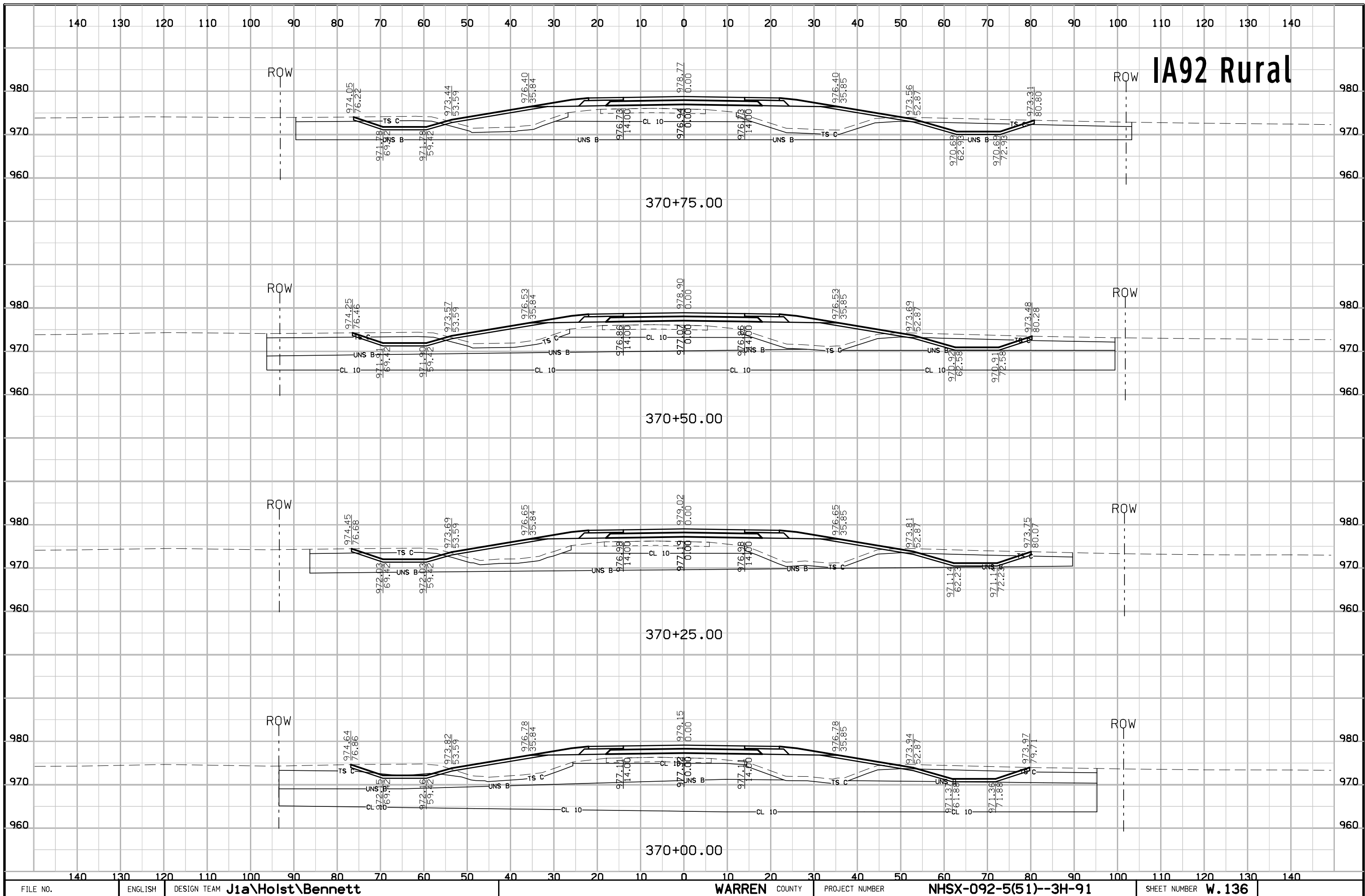
# IA92 Rural

# IA92 Rural



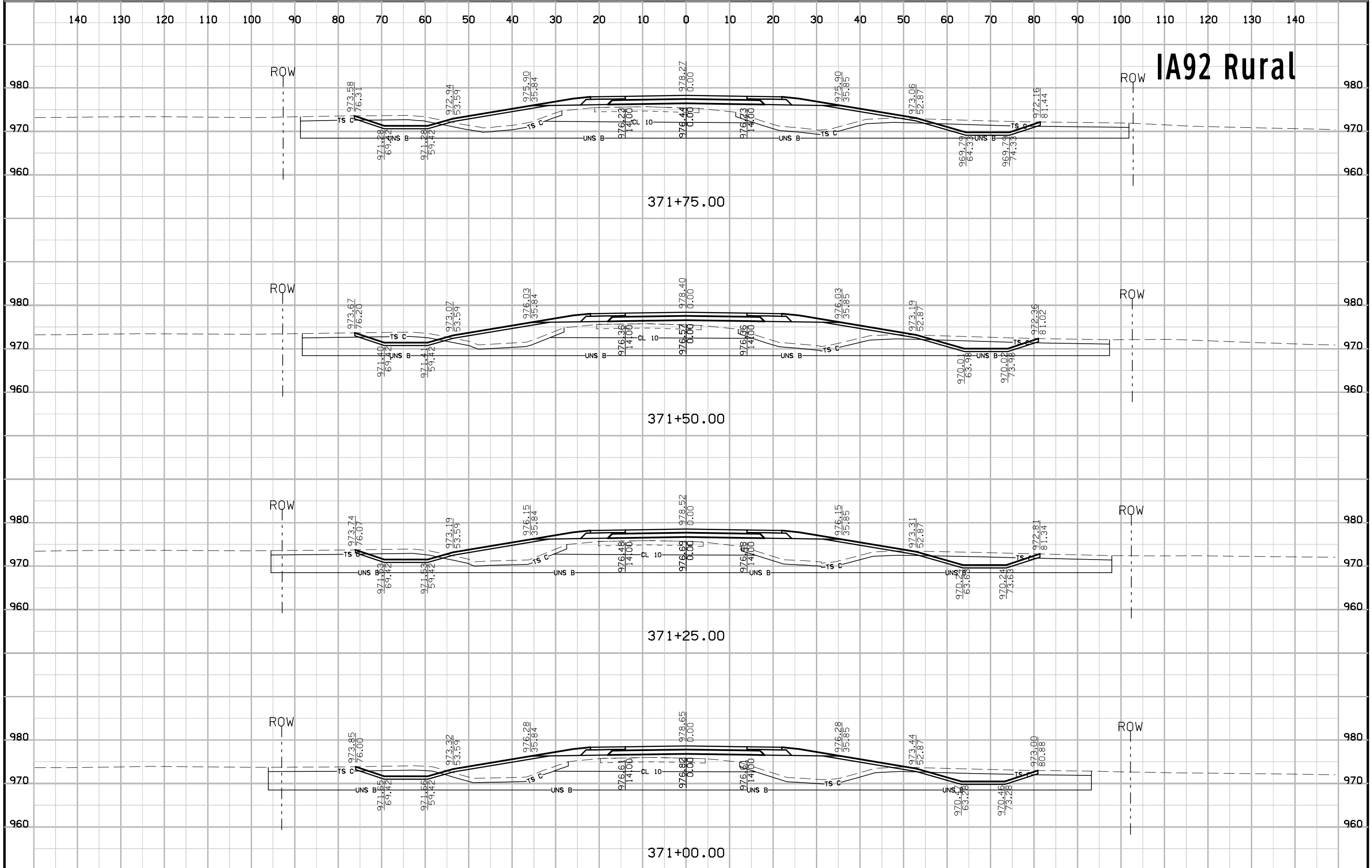
# IA92 Rural



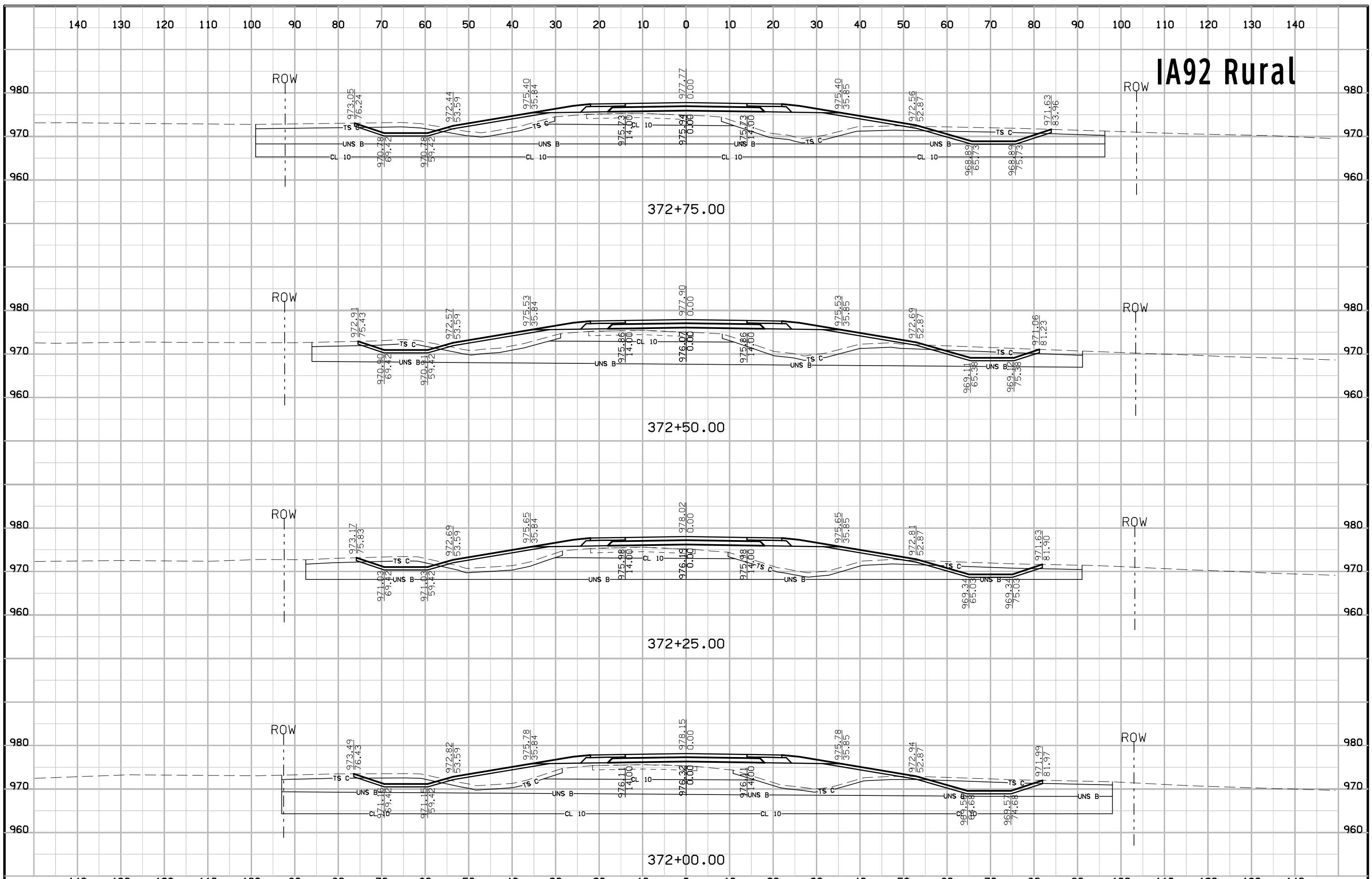


# IA92 Rural

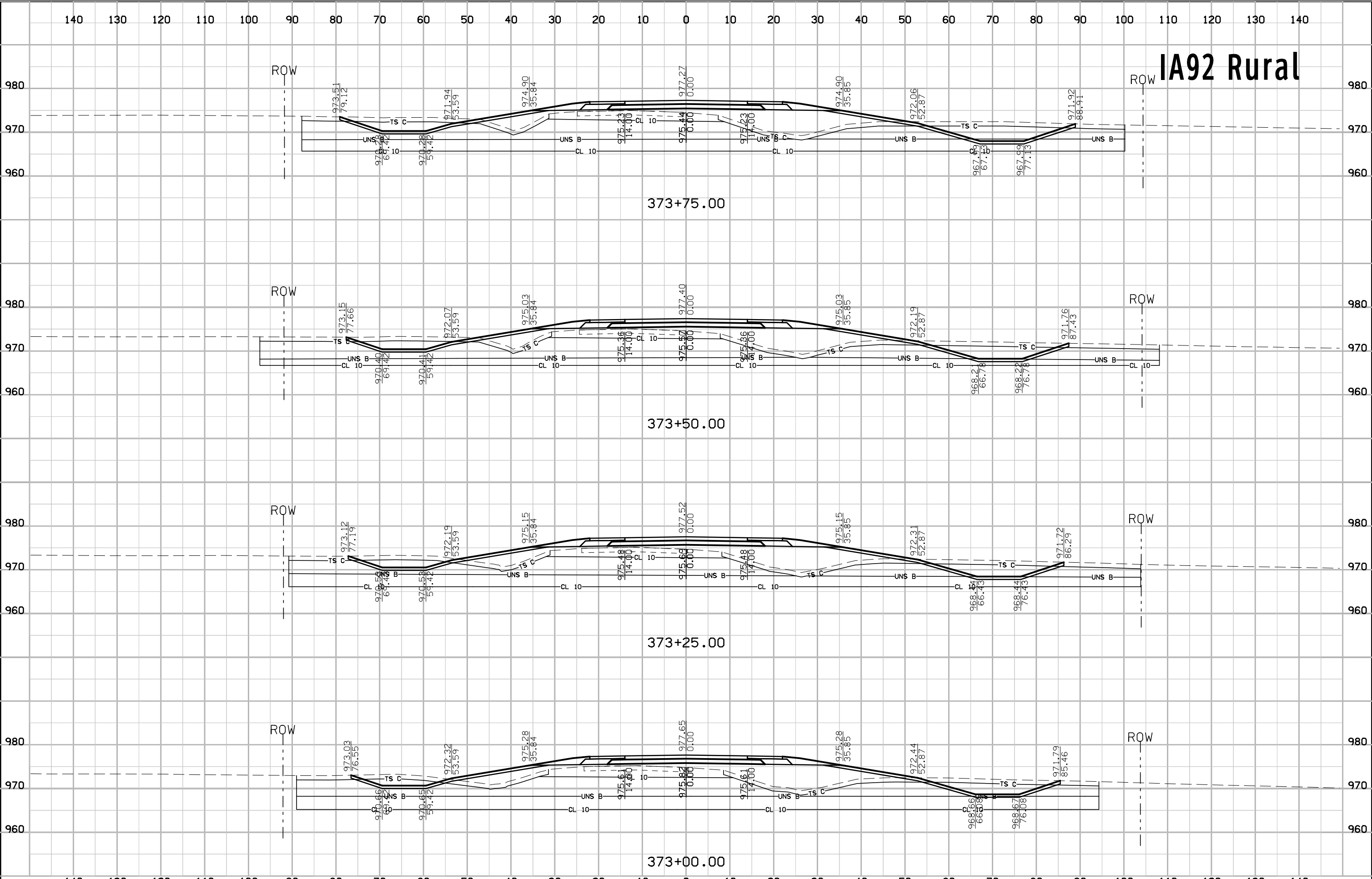
# IA92 Rural

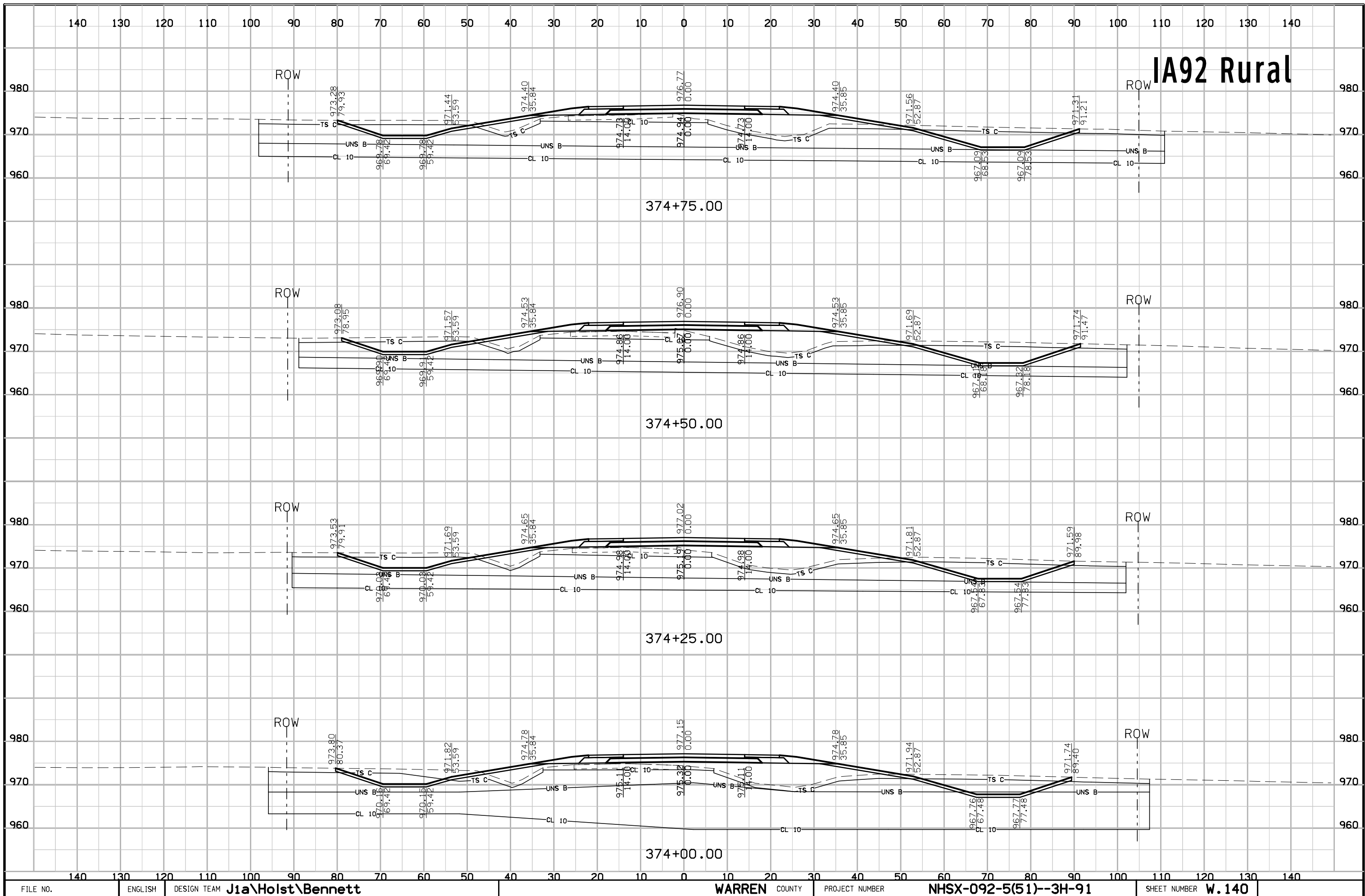


# IA92 Rural



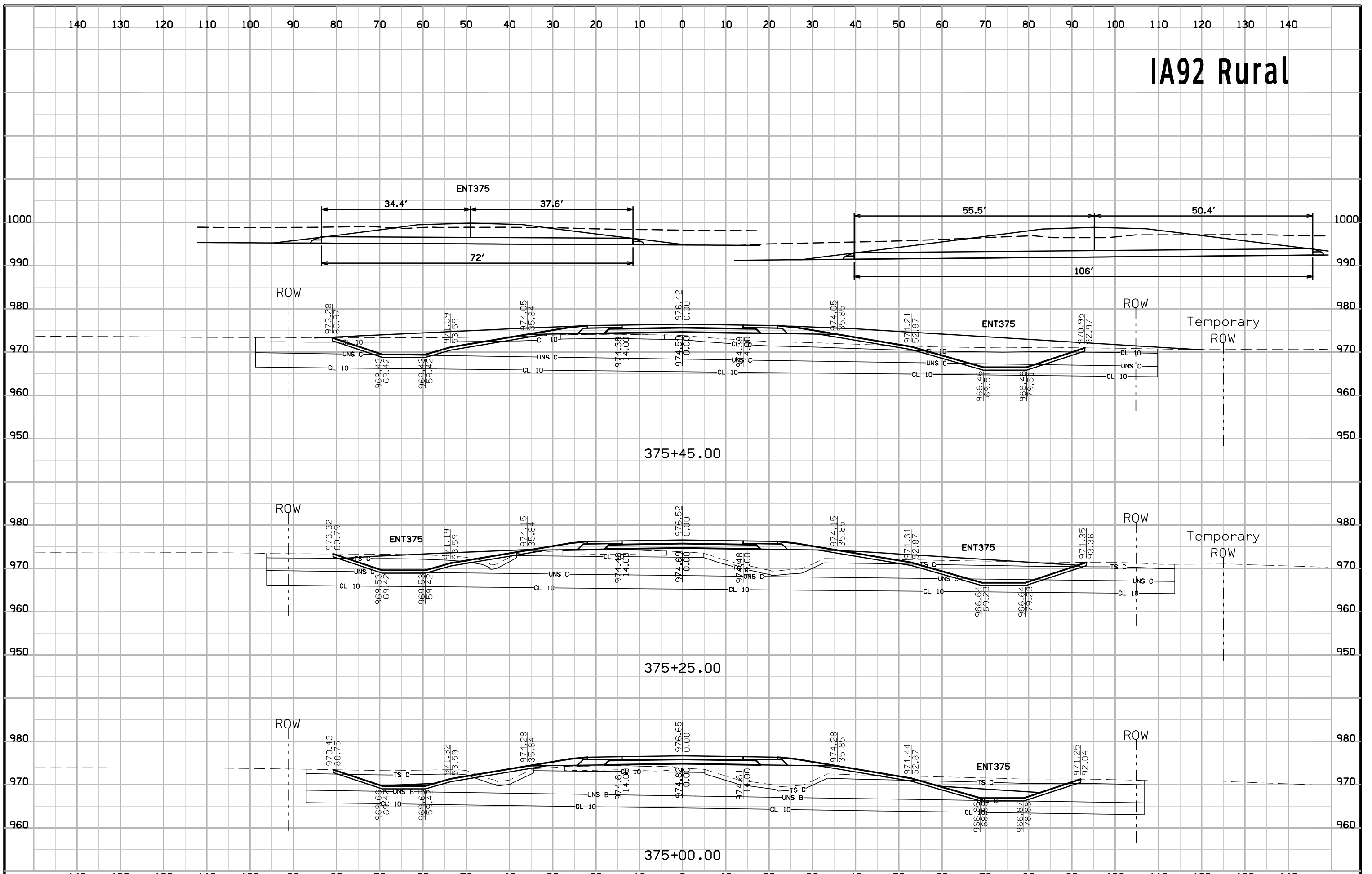
# IA92 Rural



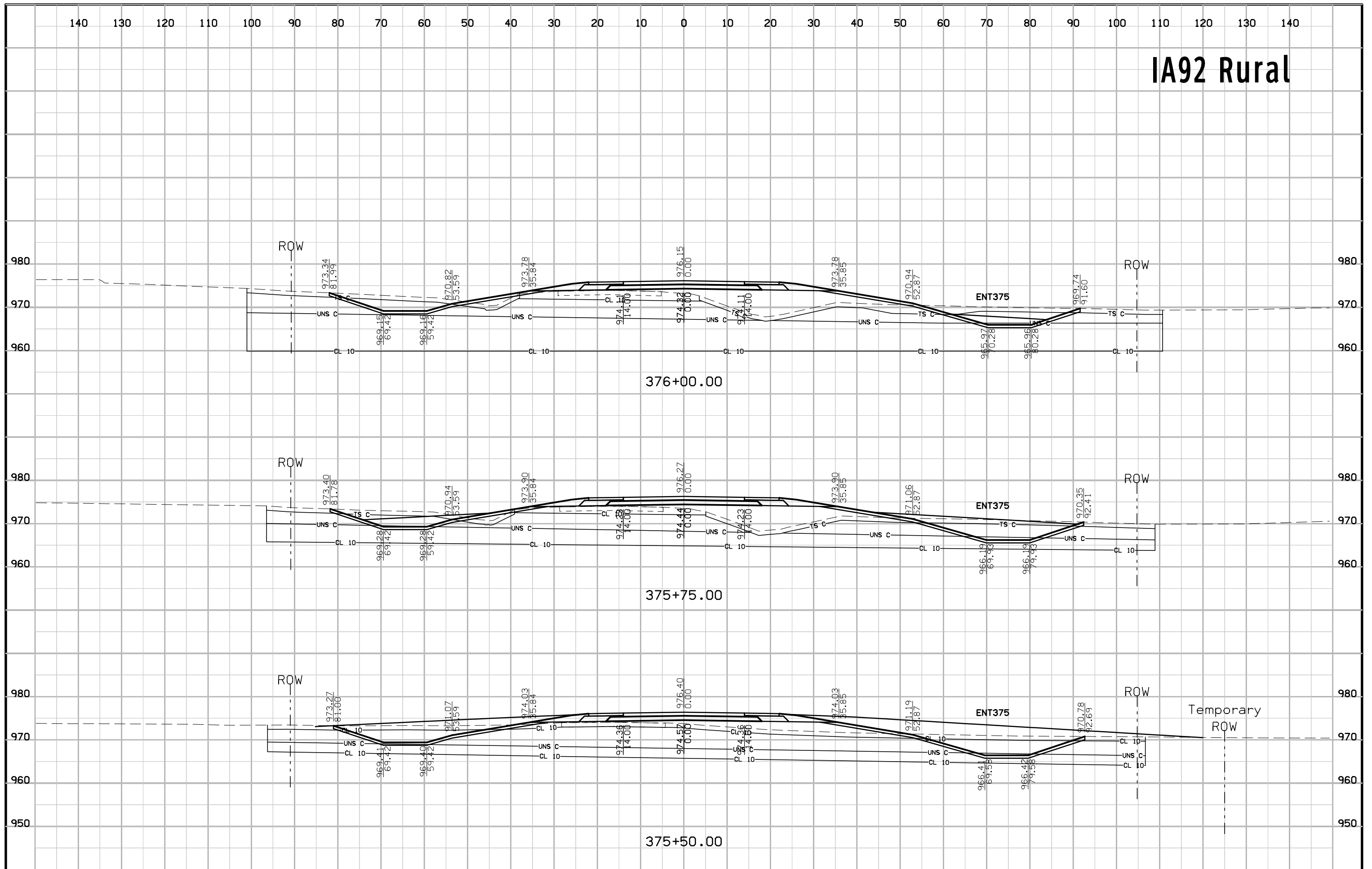




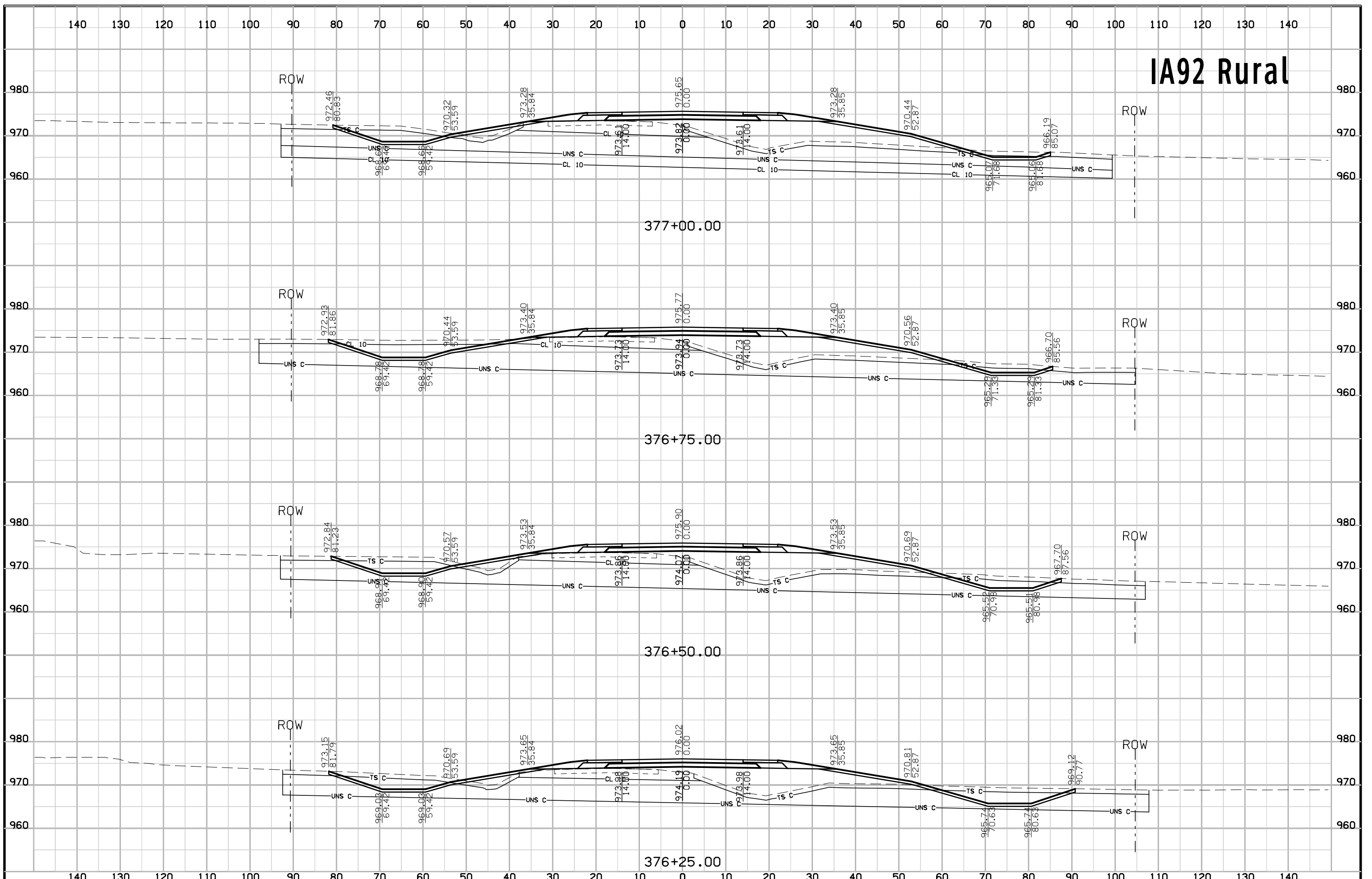
# IA92 Rural



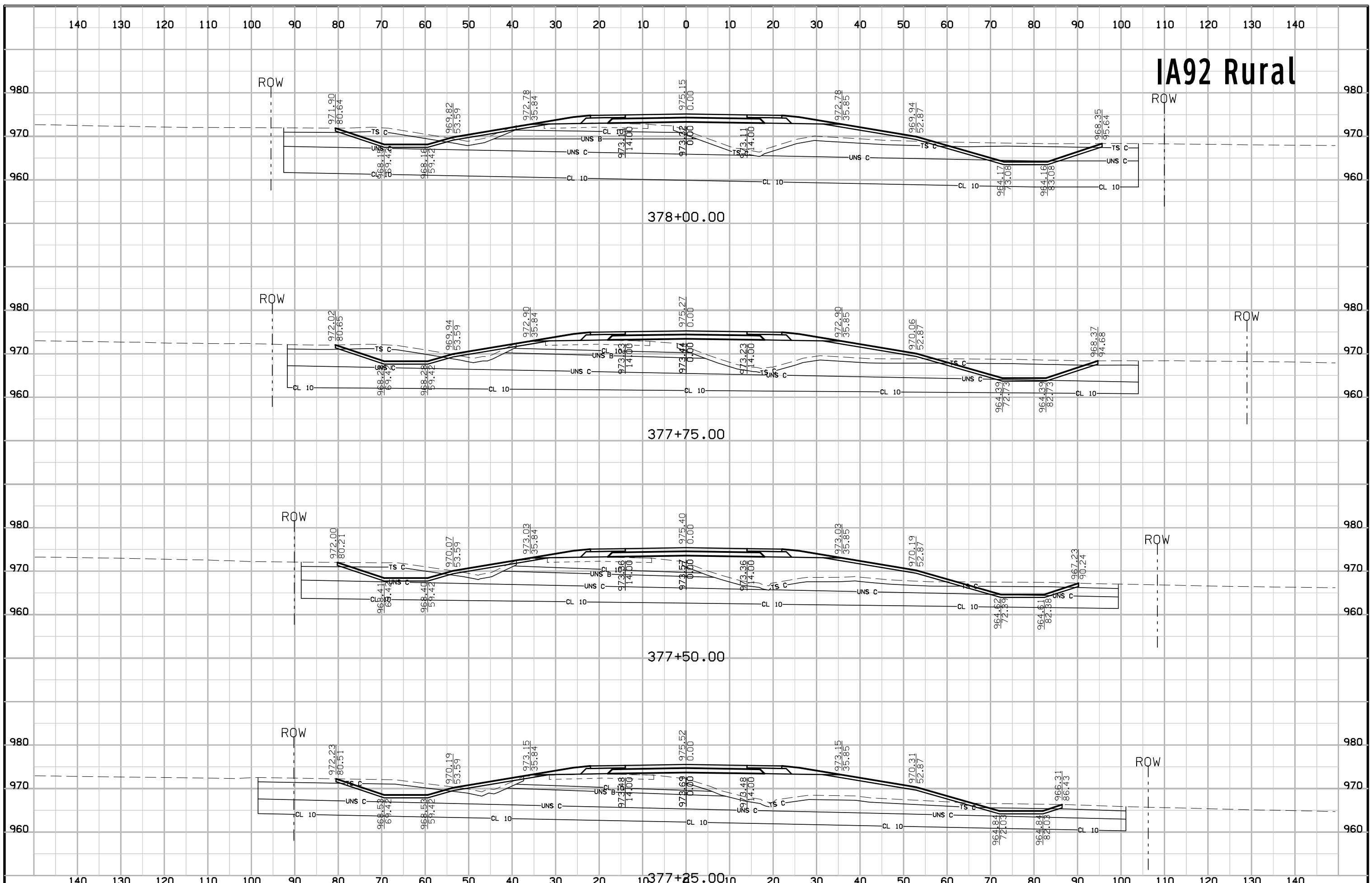
# IA92 Rural



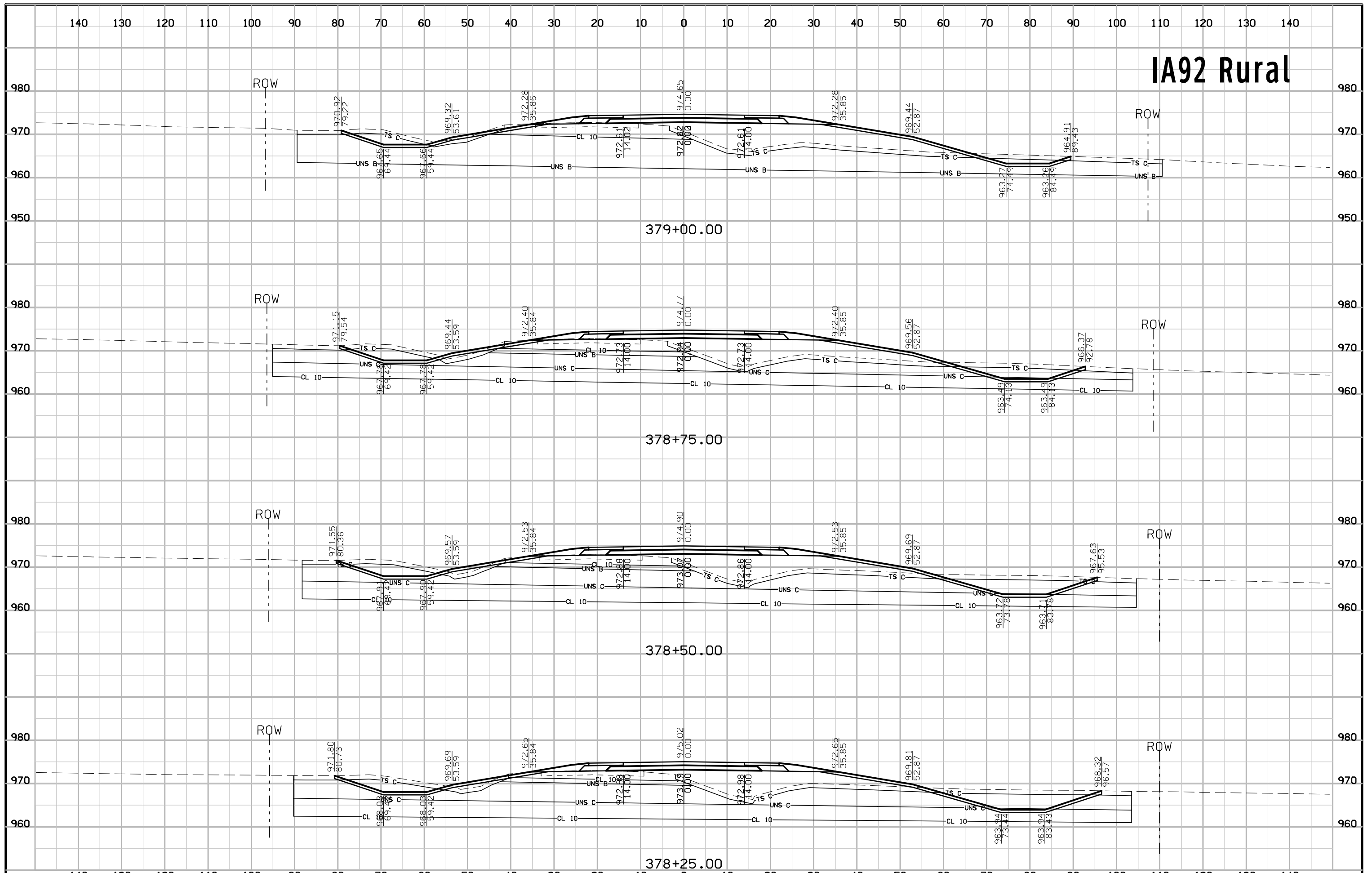
# IA92 Rural

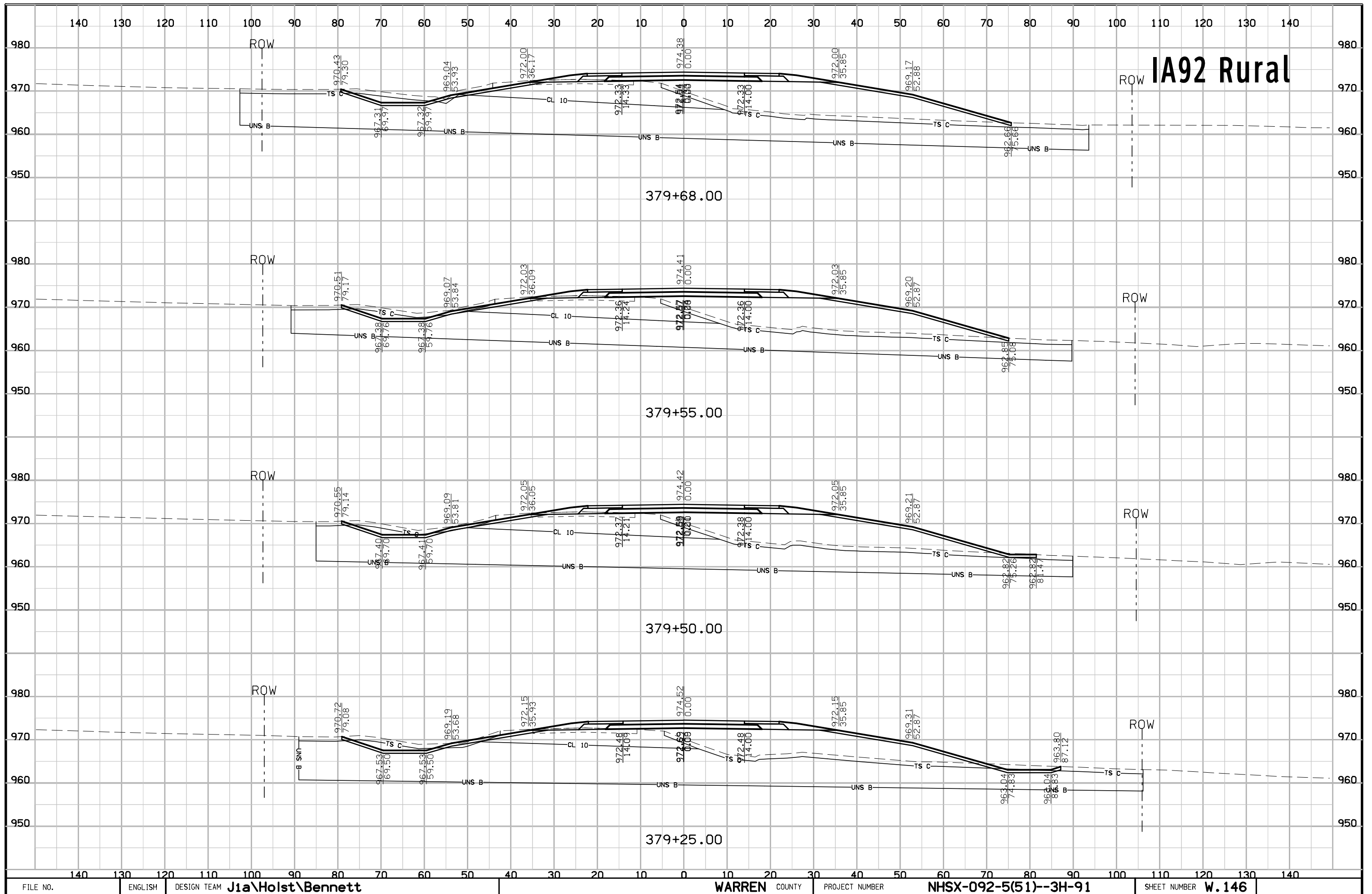


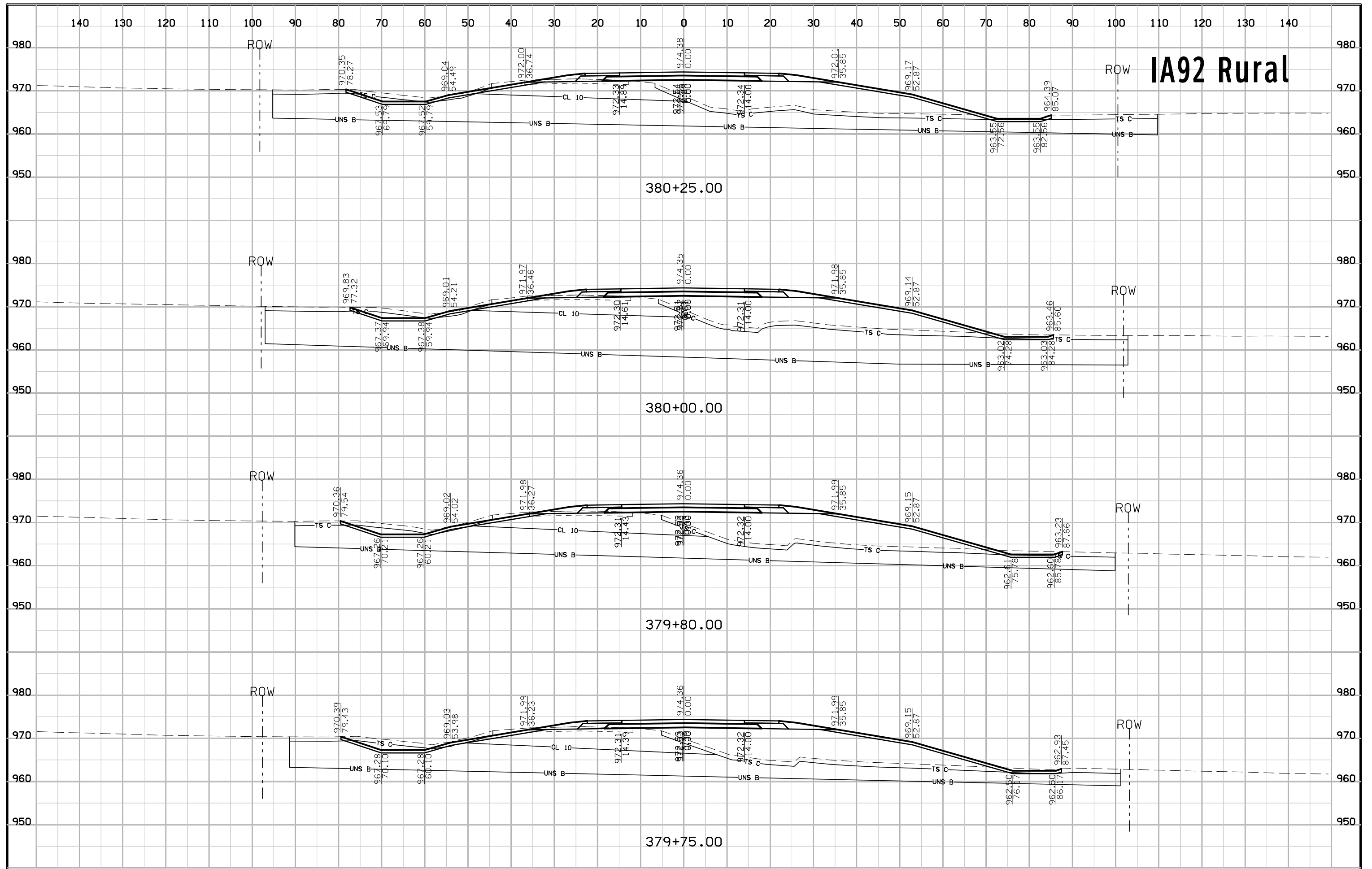
# IA92 Rural



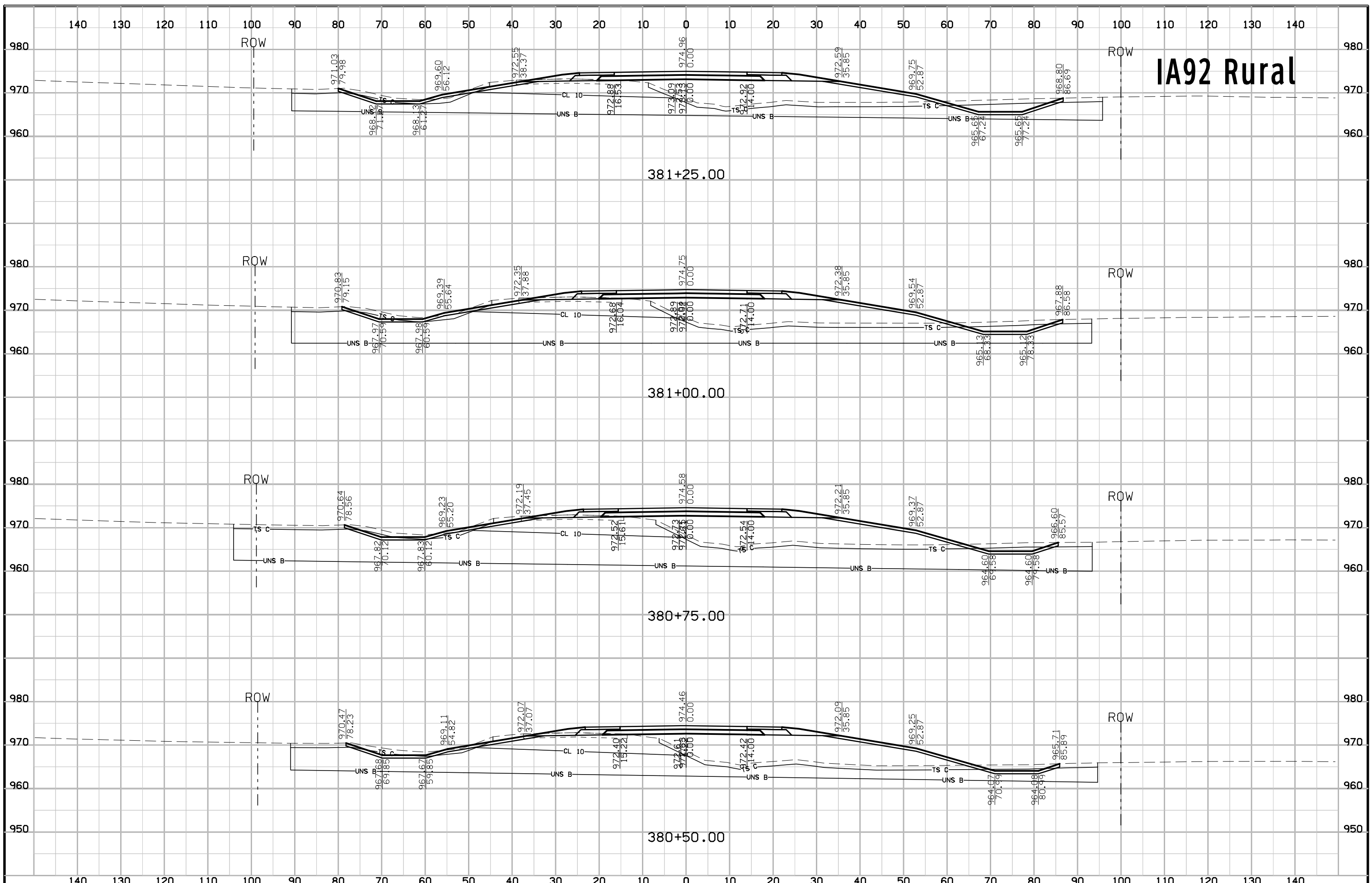
# IA92 Rural





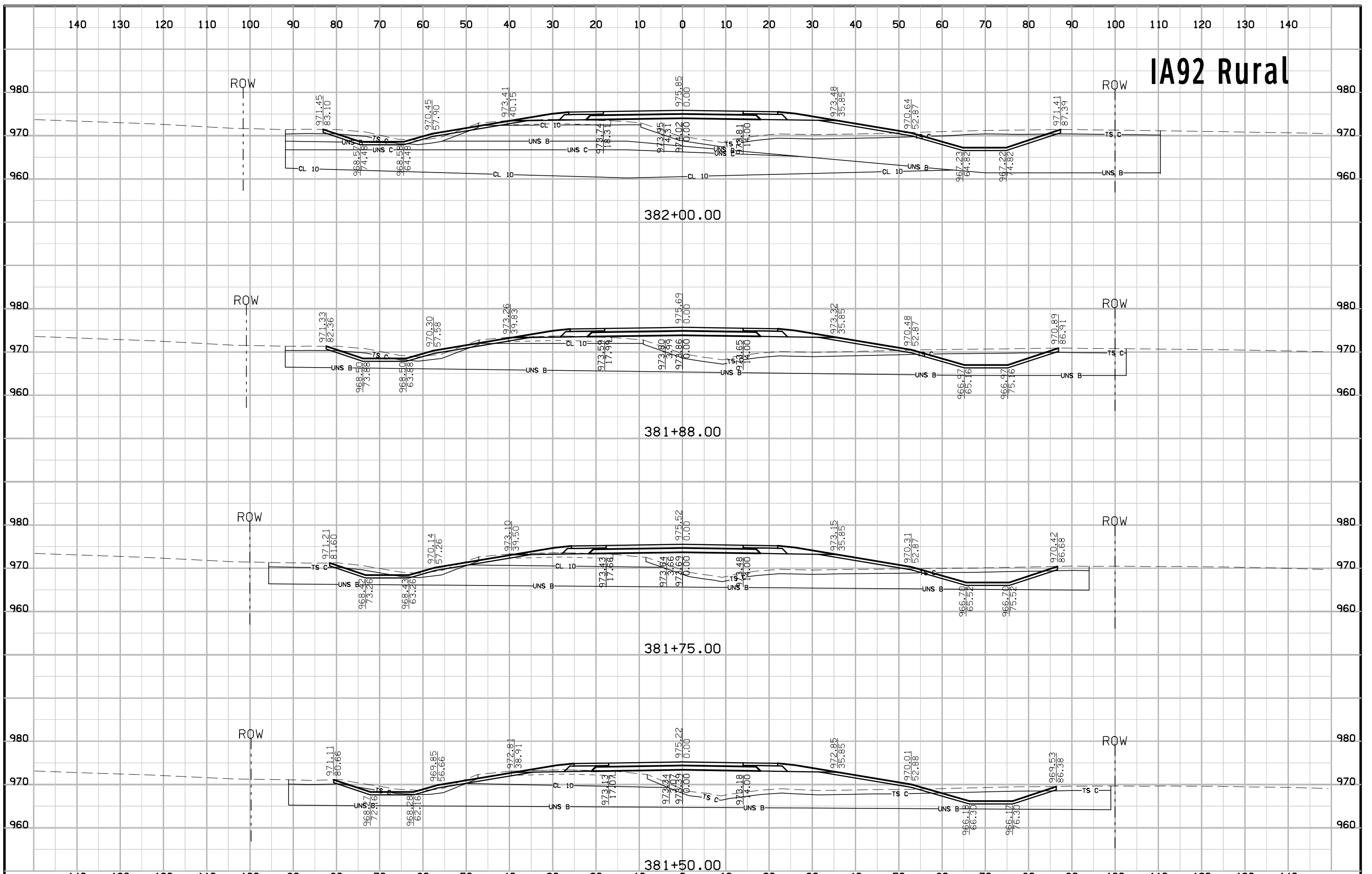


# IA92 Rural

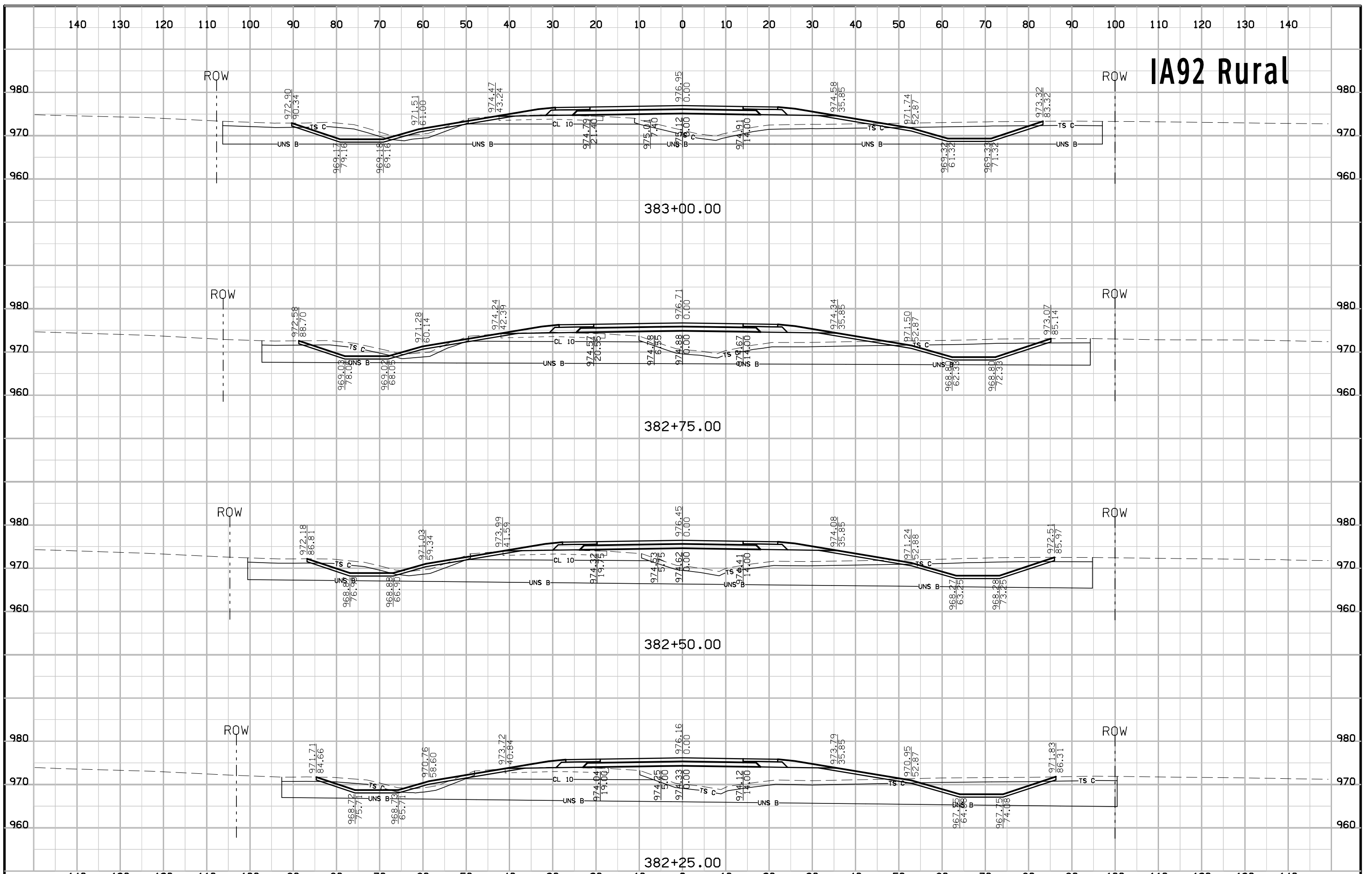


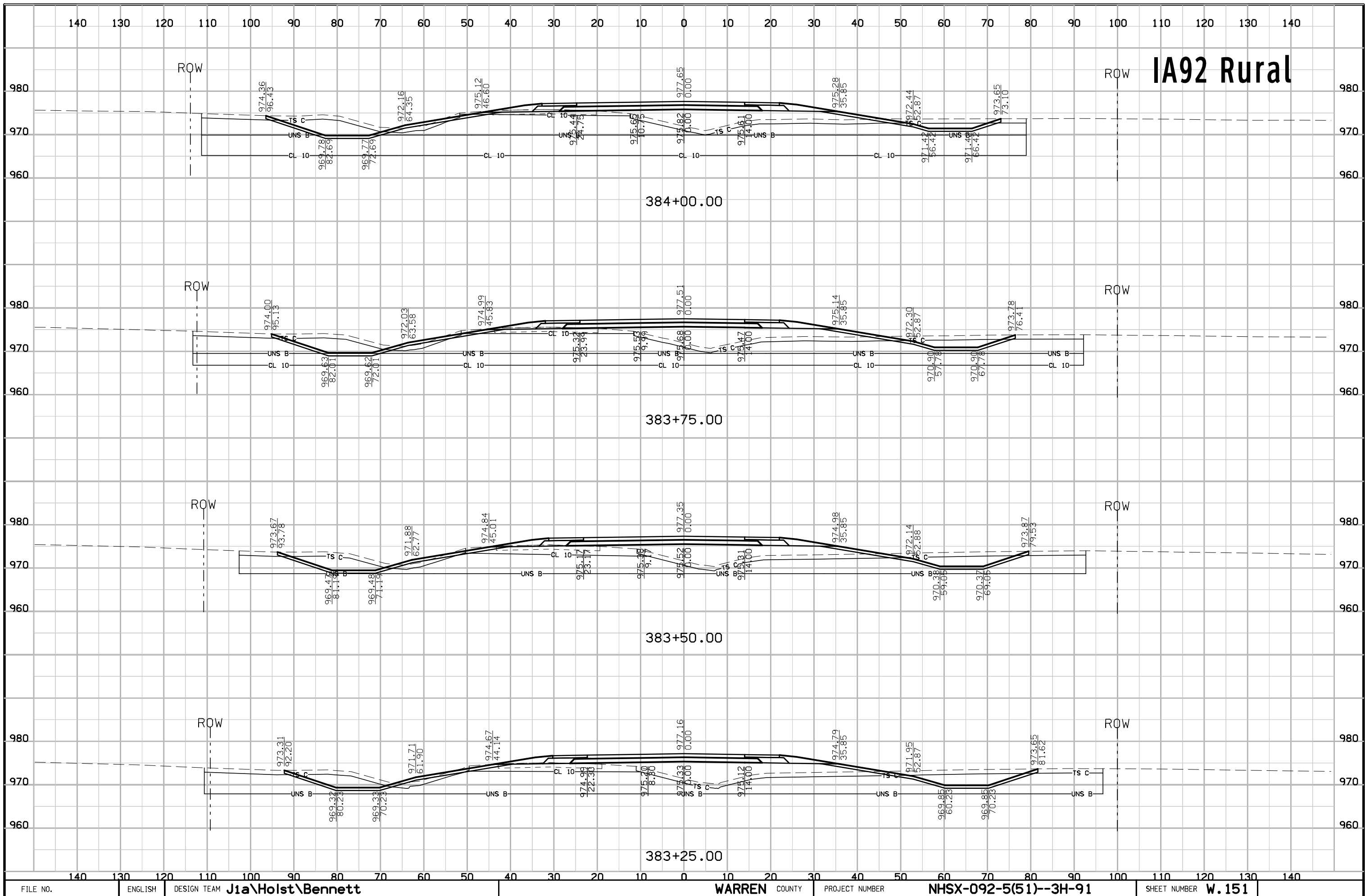


# IA92 Rural

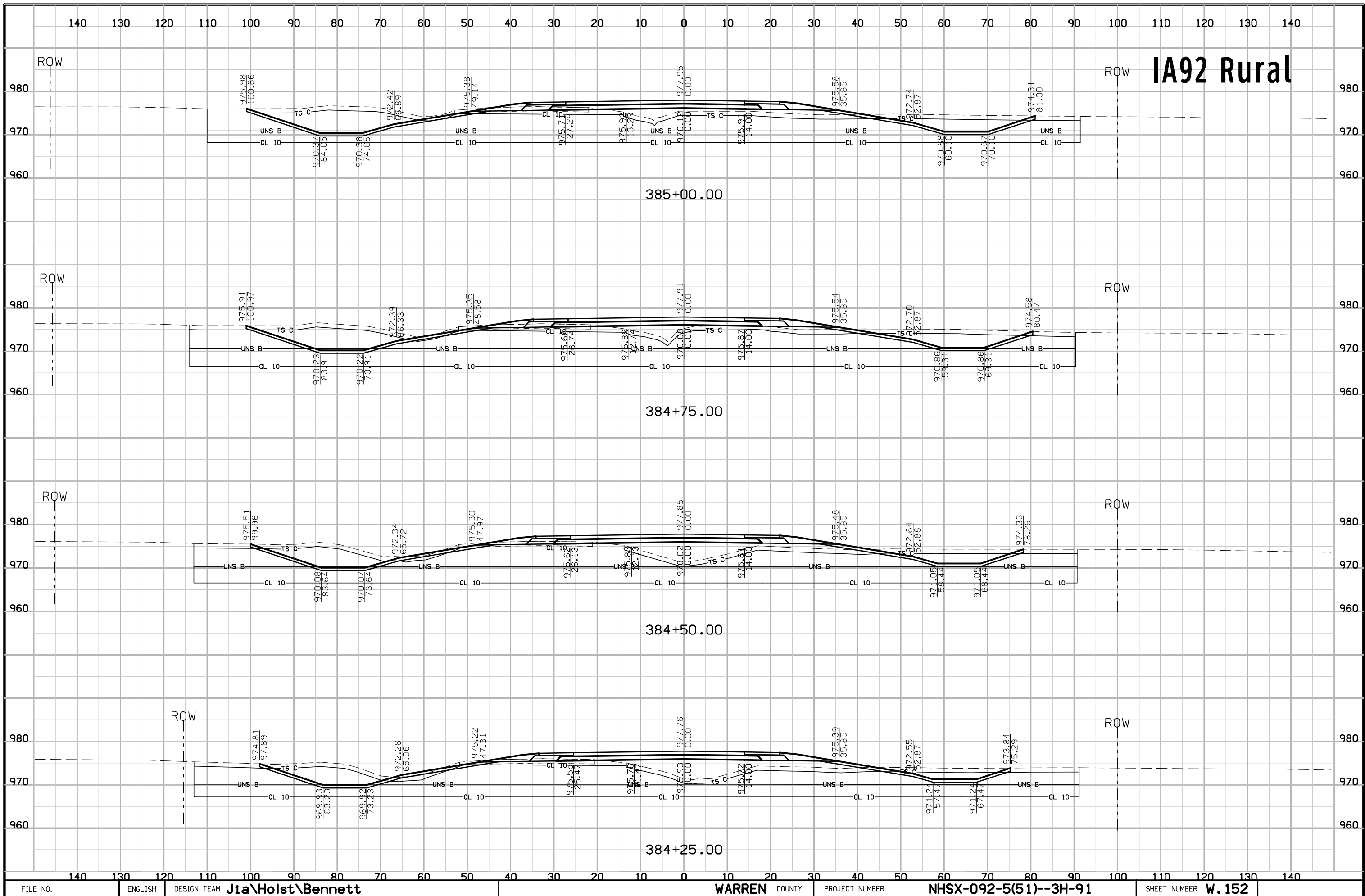


# IA92 Rural



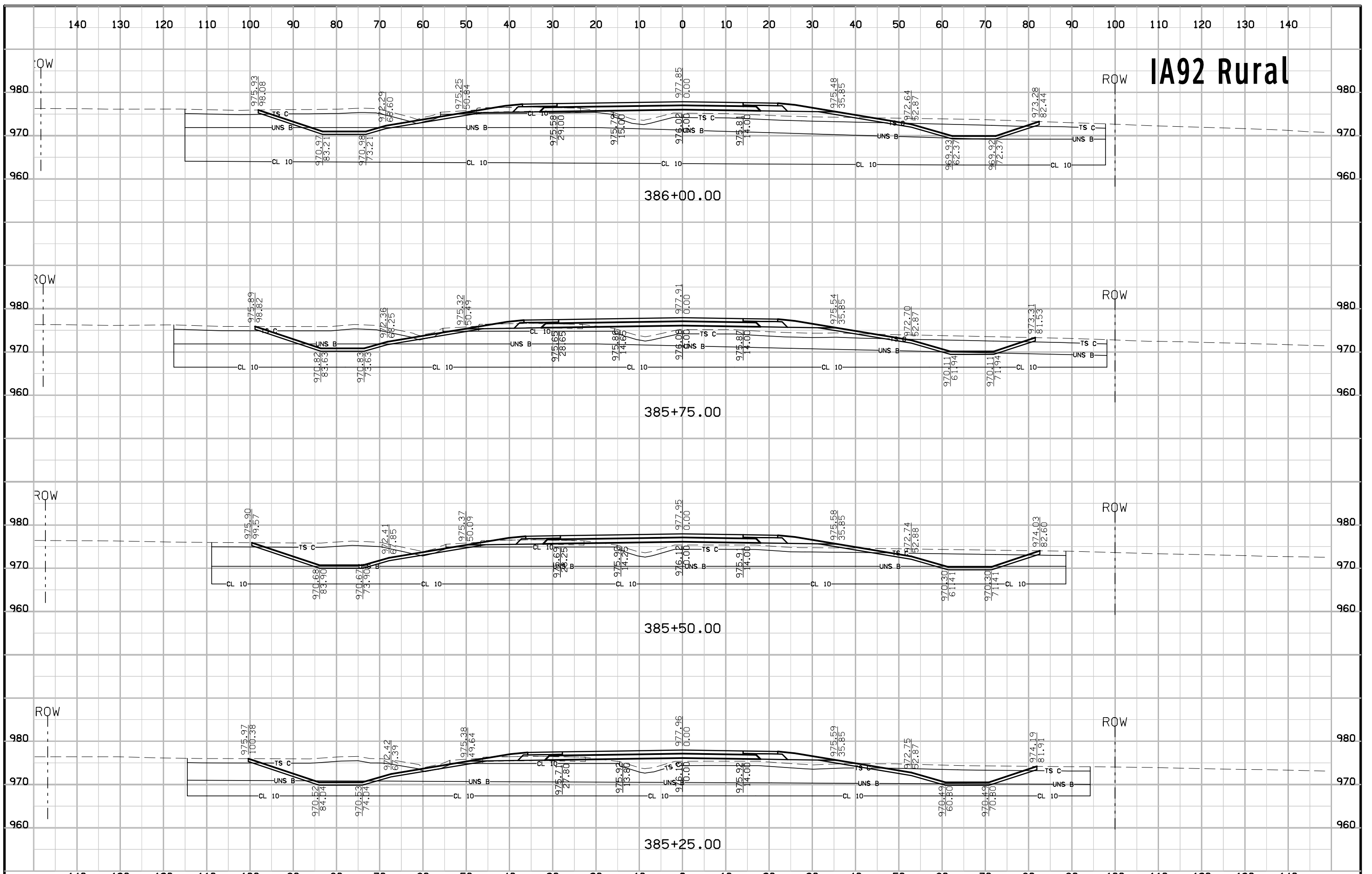


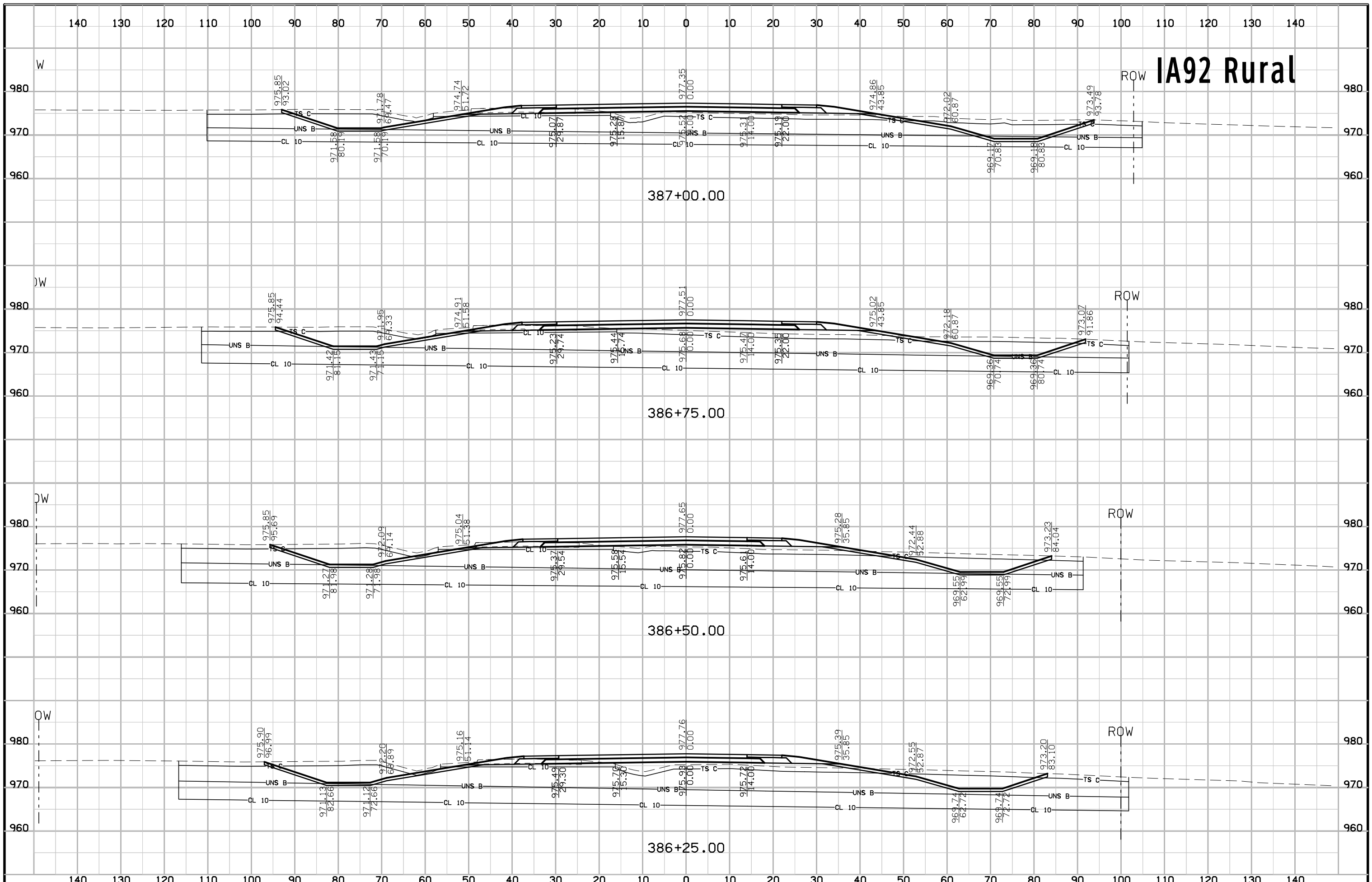
# IA92 Rural



# IA92 Rural

# IA92 Rural





# IA92 Rural

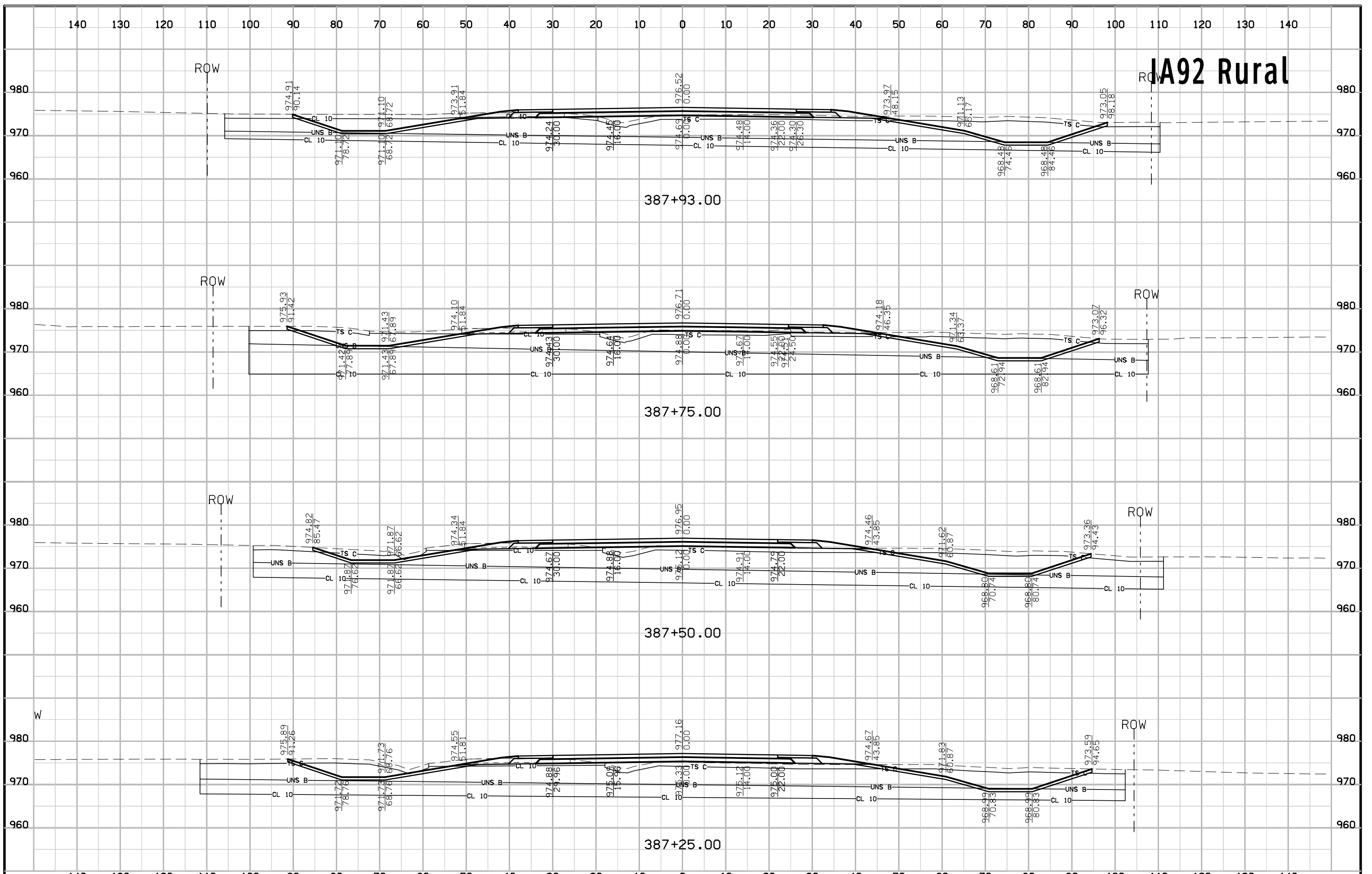
387+00.00

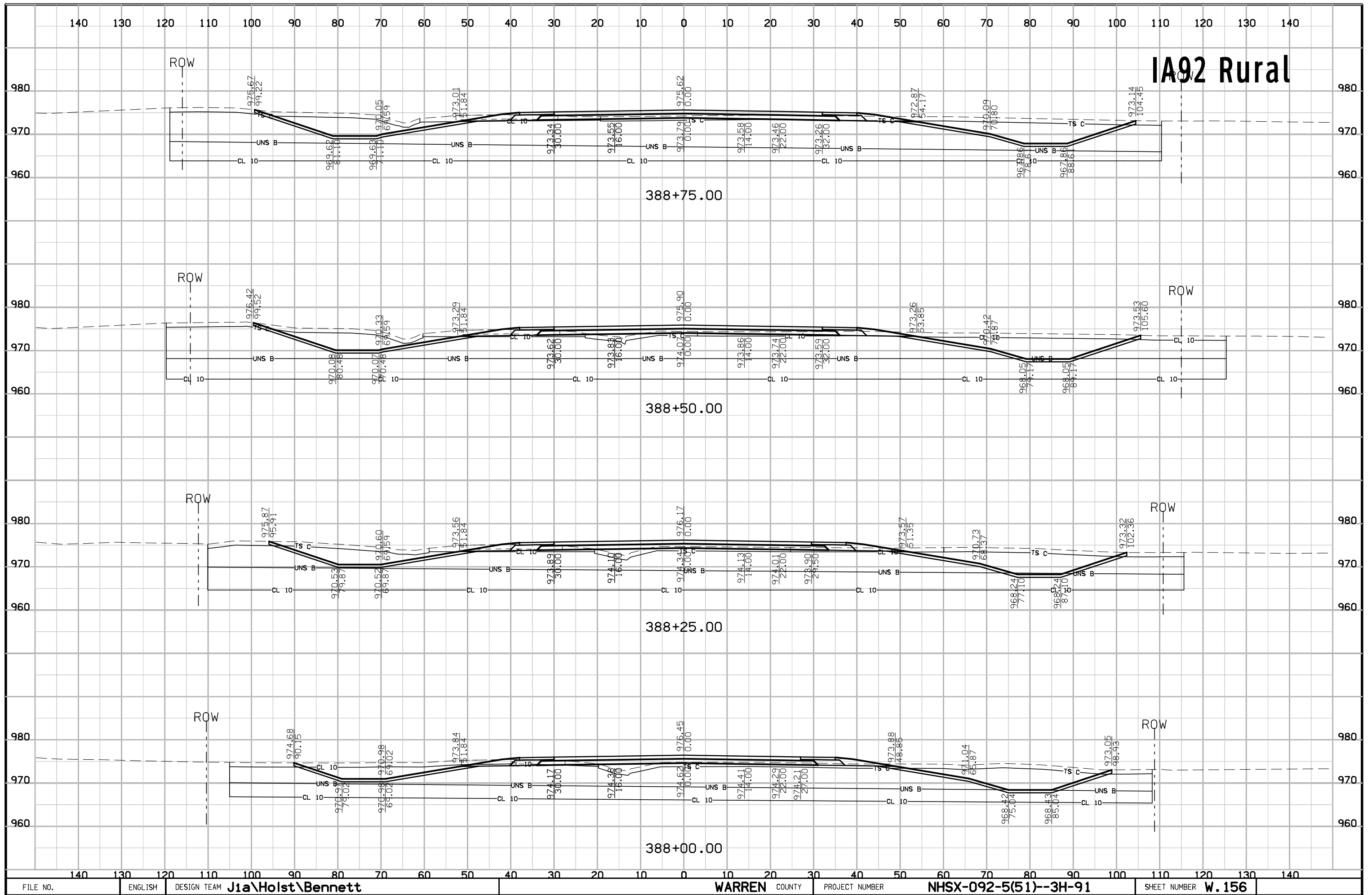
386+75.00

386+50.00

386+25.00

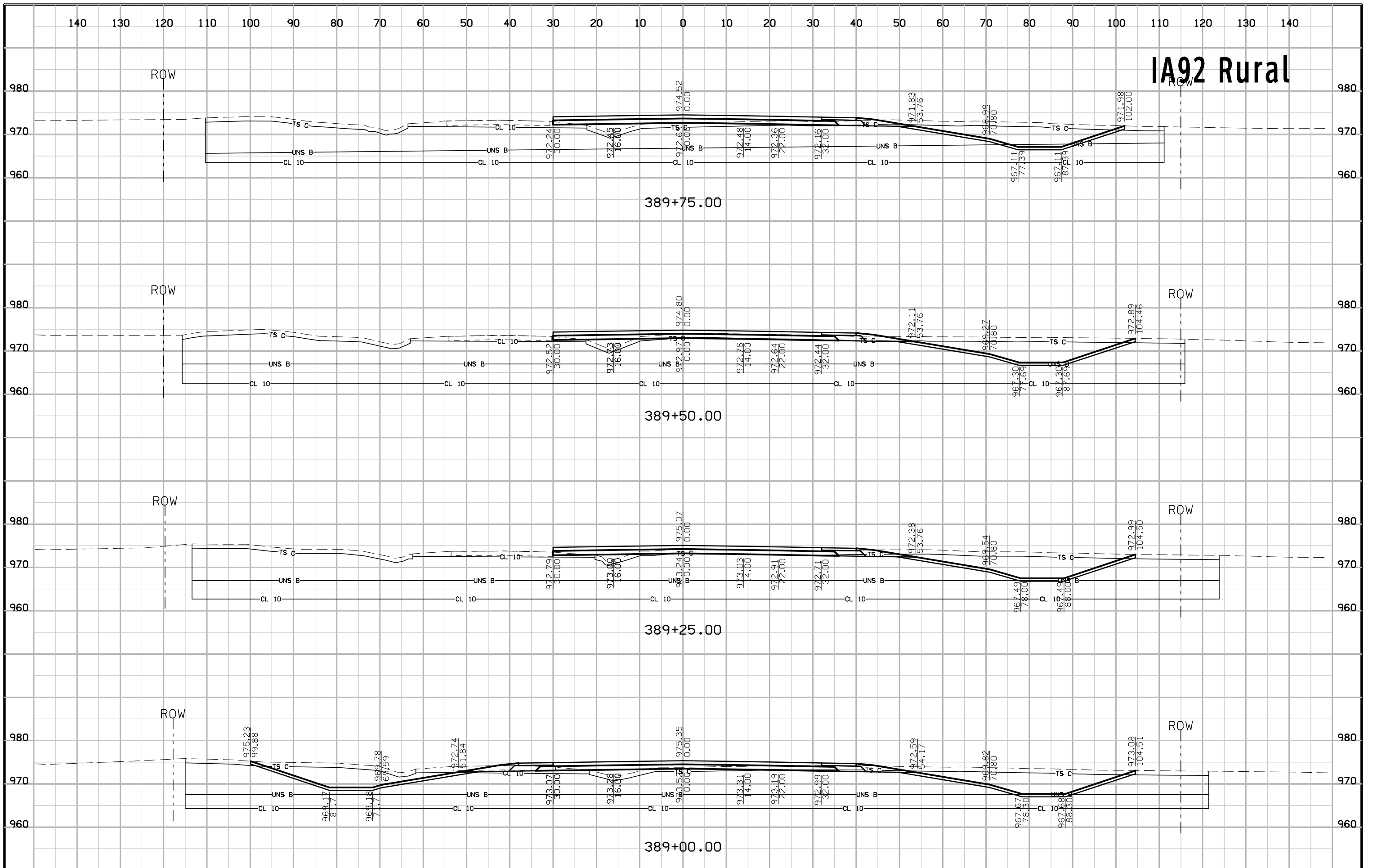
# IA92 Rural





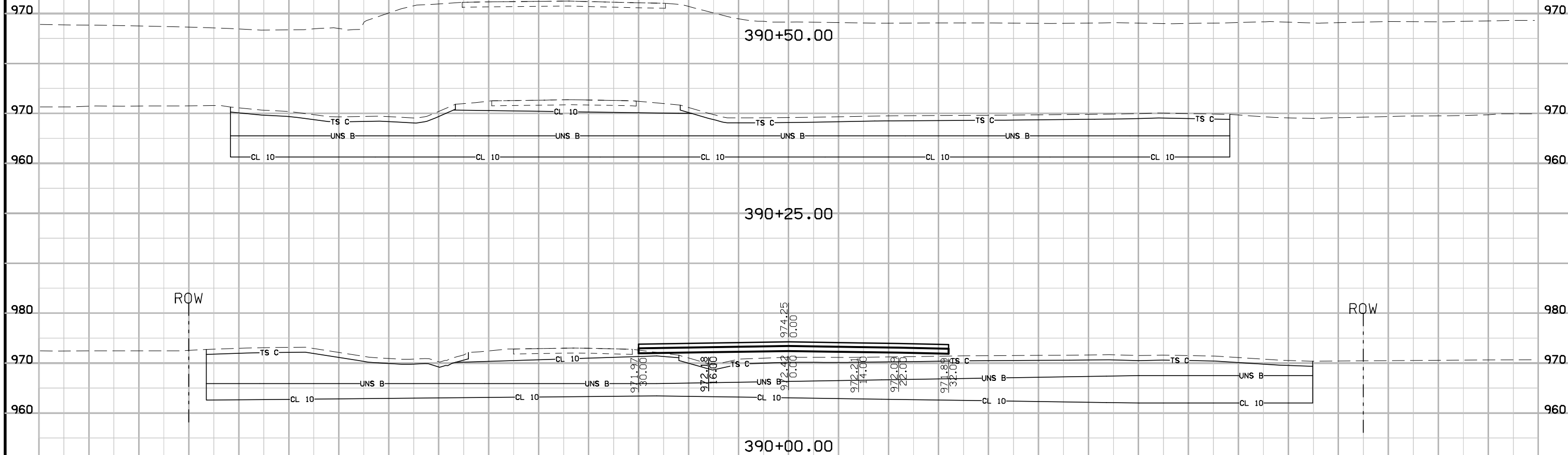


# IA92 Rural

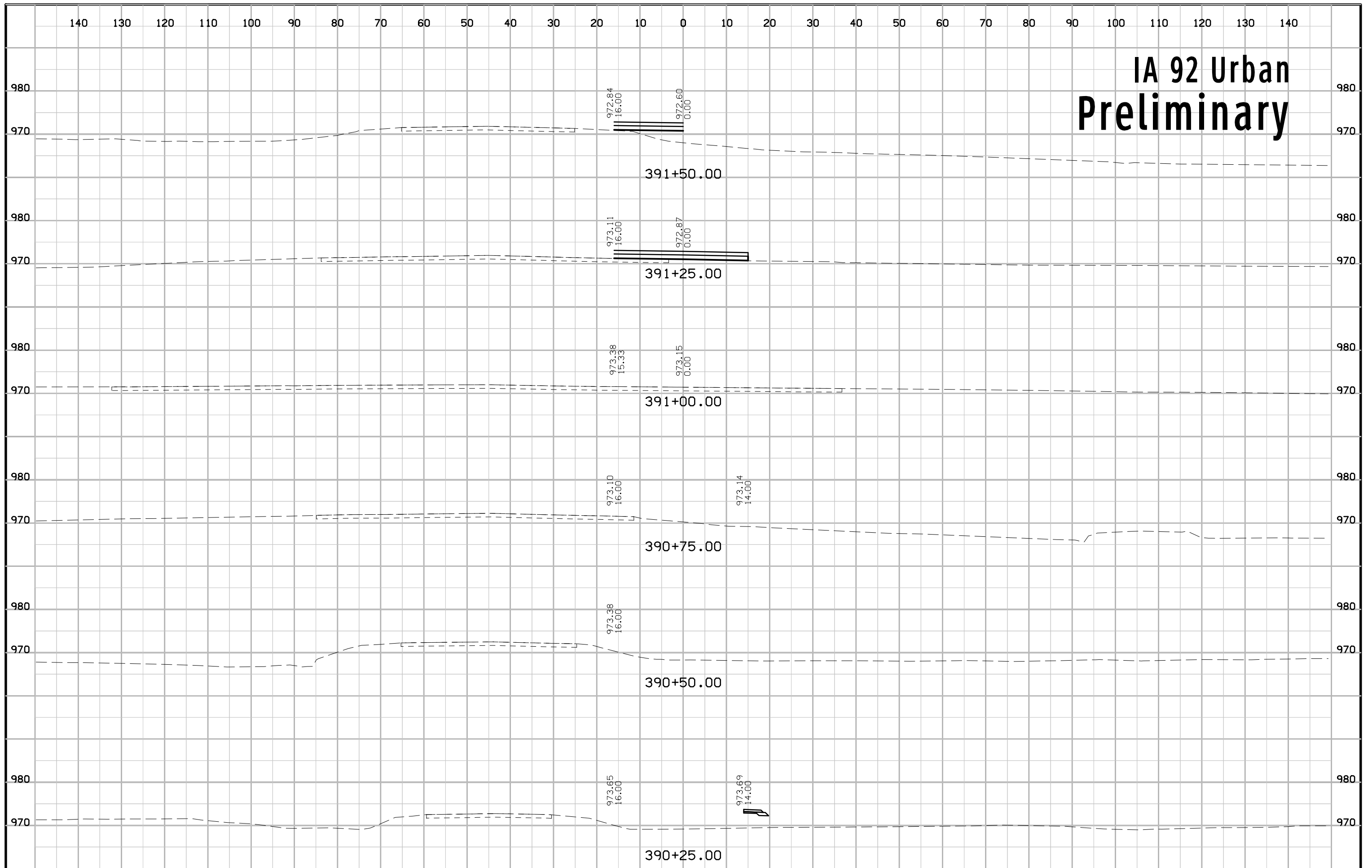


140 130 120 110 100 90 80 70 60 50 40 30 20 10 0 10 20 30 40 50 60 70 80 90 100 110 120 130 140

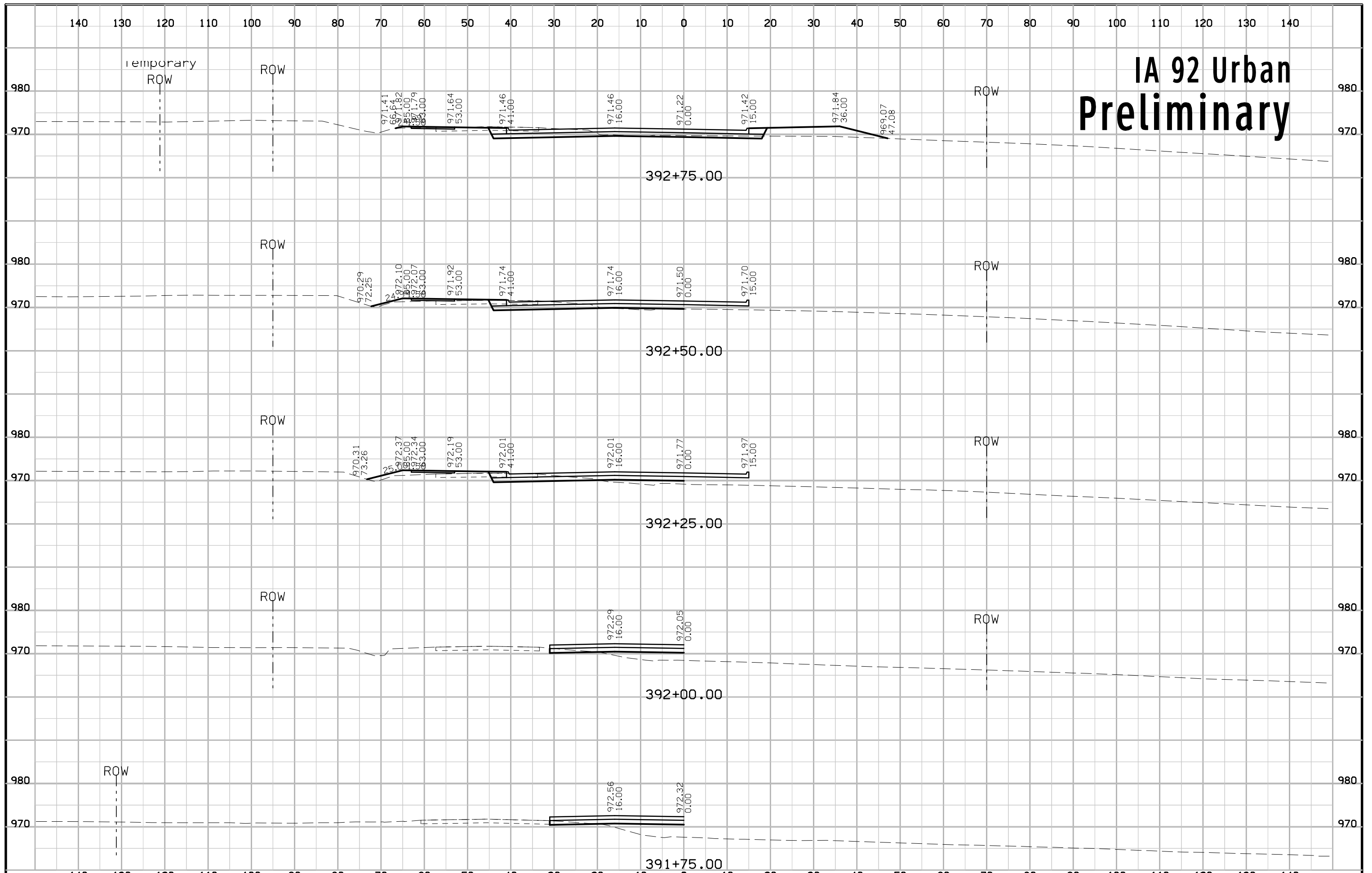
# IA92 Rural



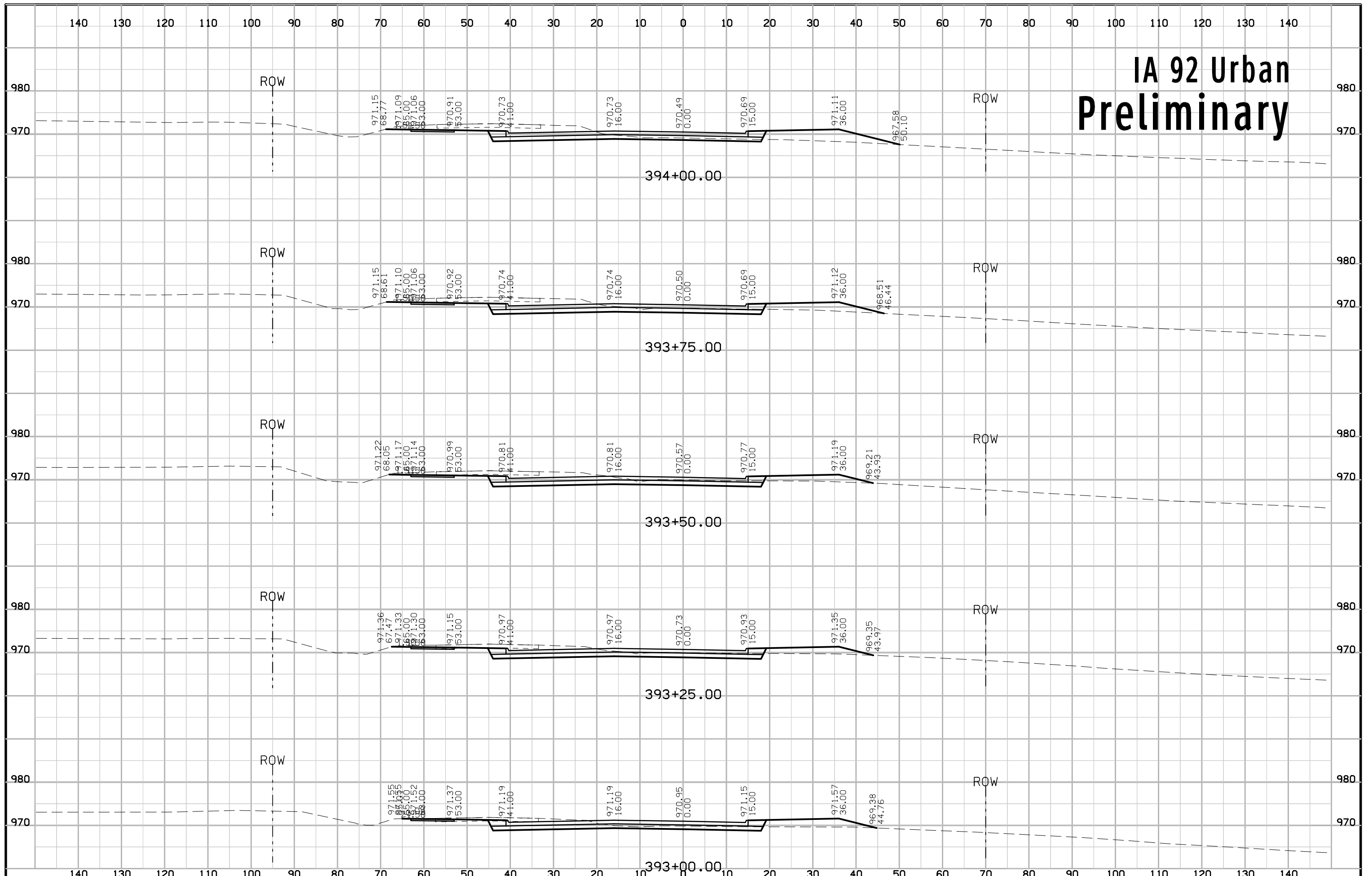
# IA 92 Urban Preliminary



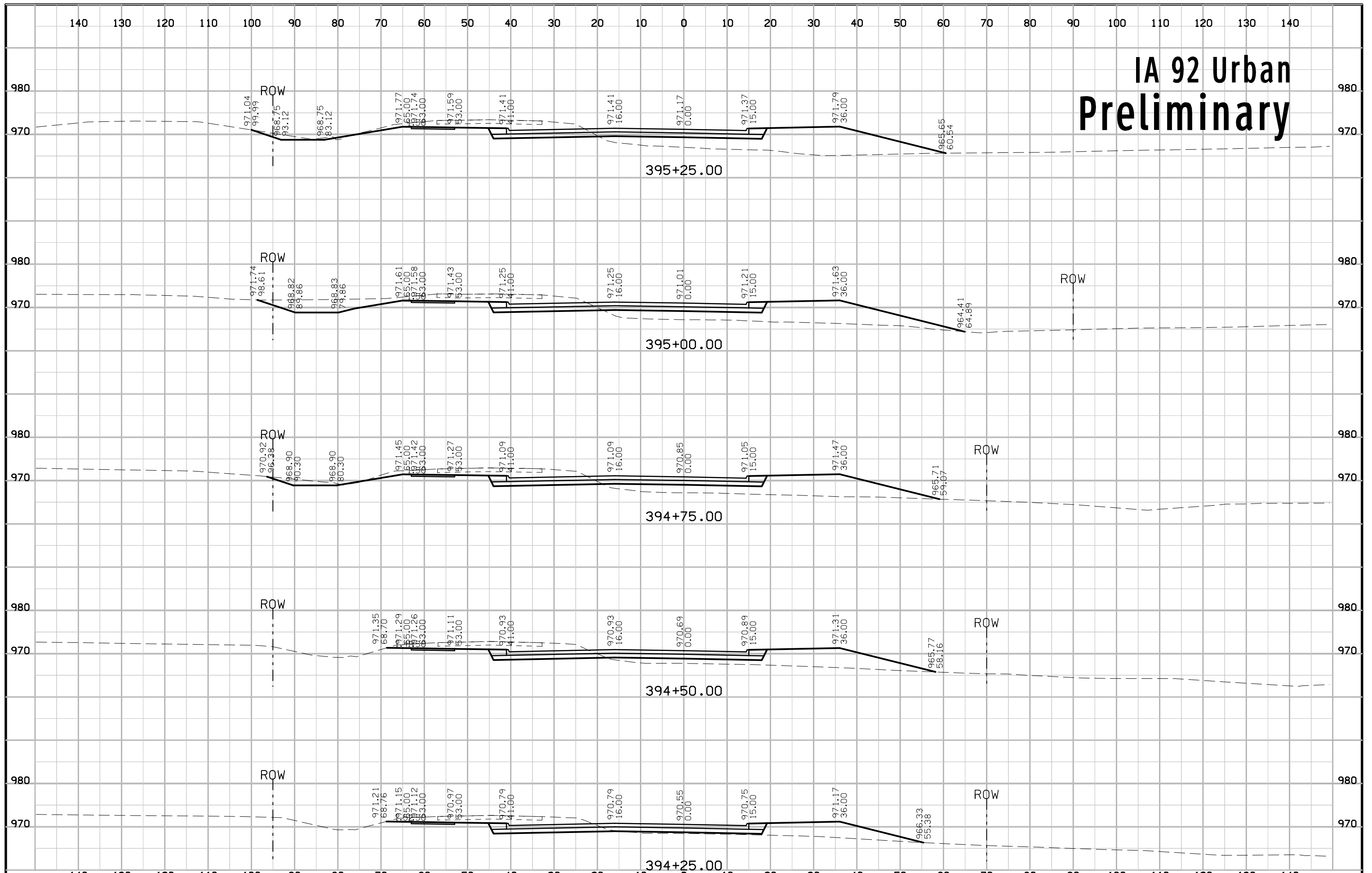
# IA 92 Urban Preliminary



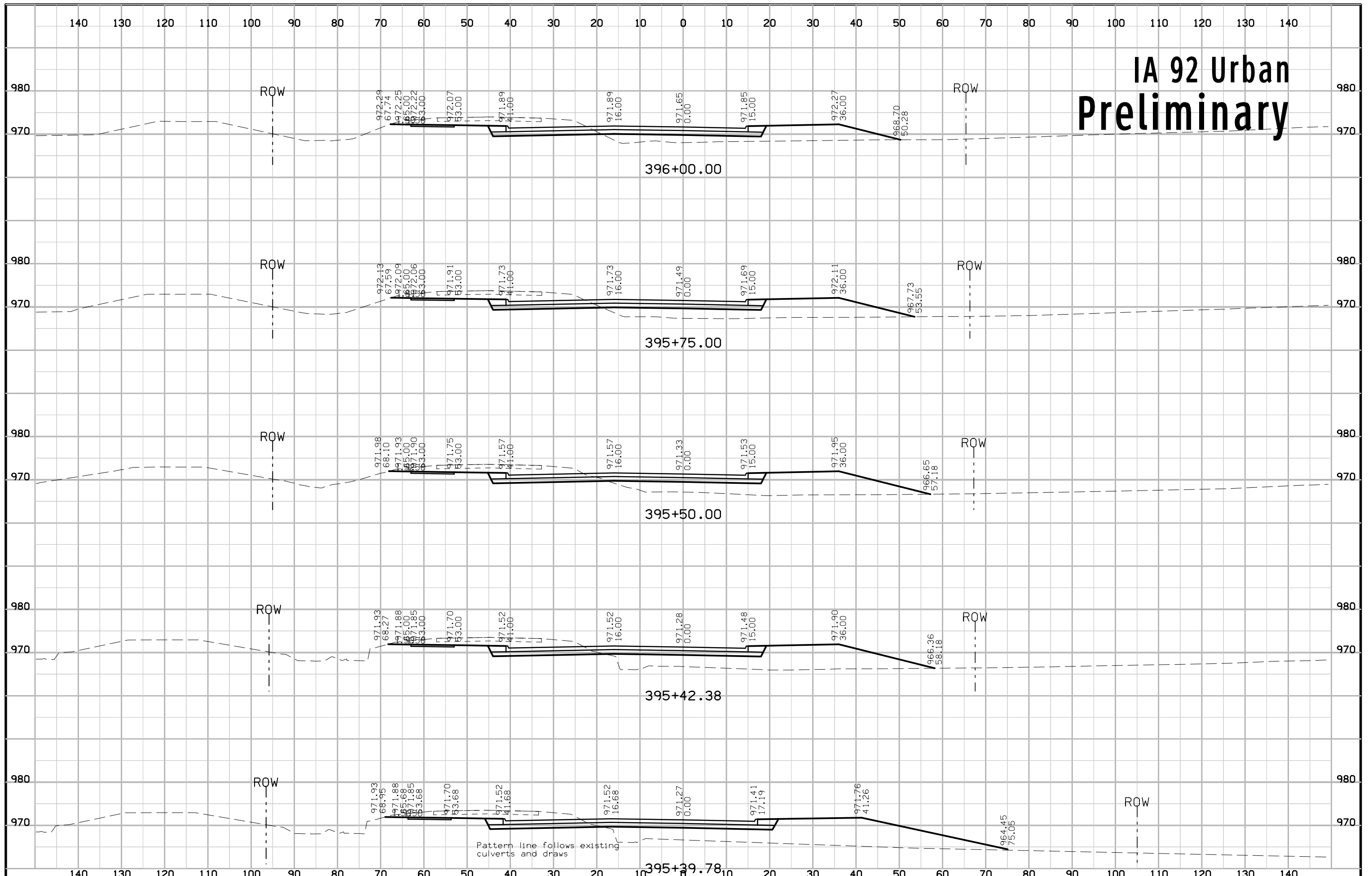
# IA 92 Urban Preliminary



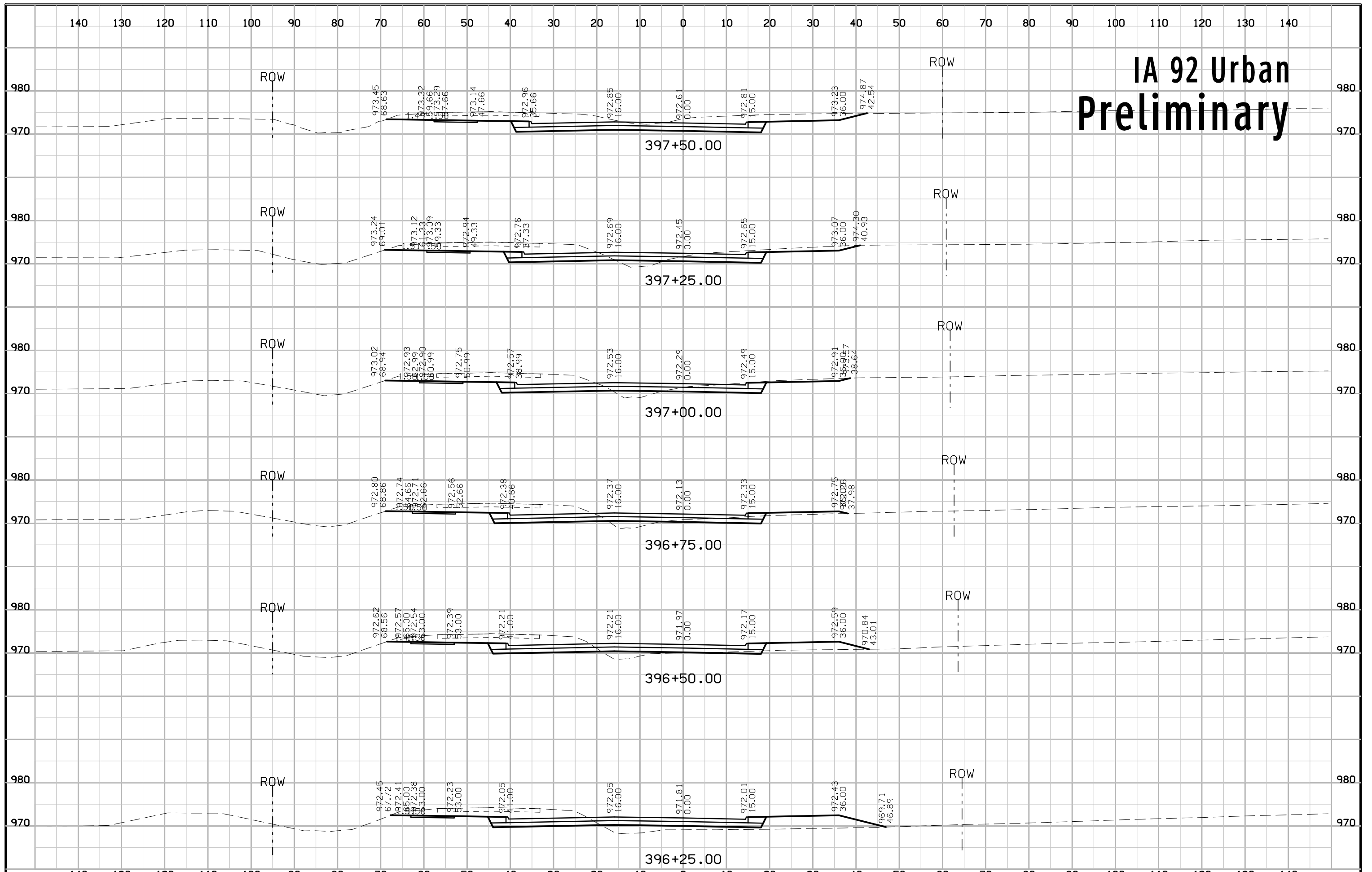
# IA 92 Urban Preliminary



# IA 92 Urban Preliminary

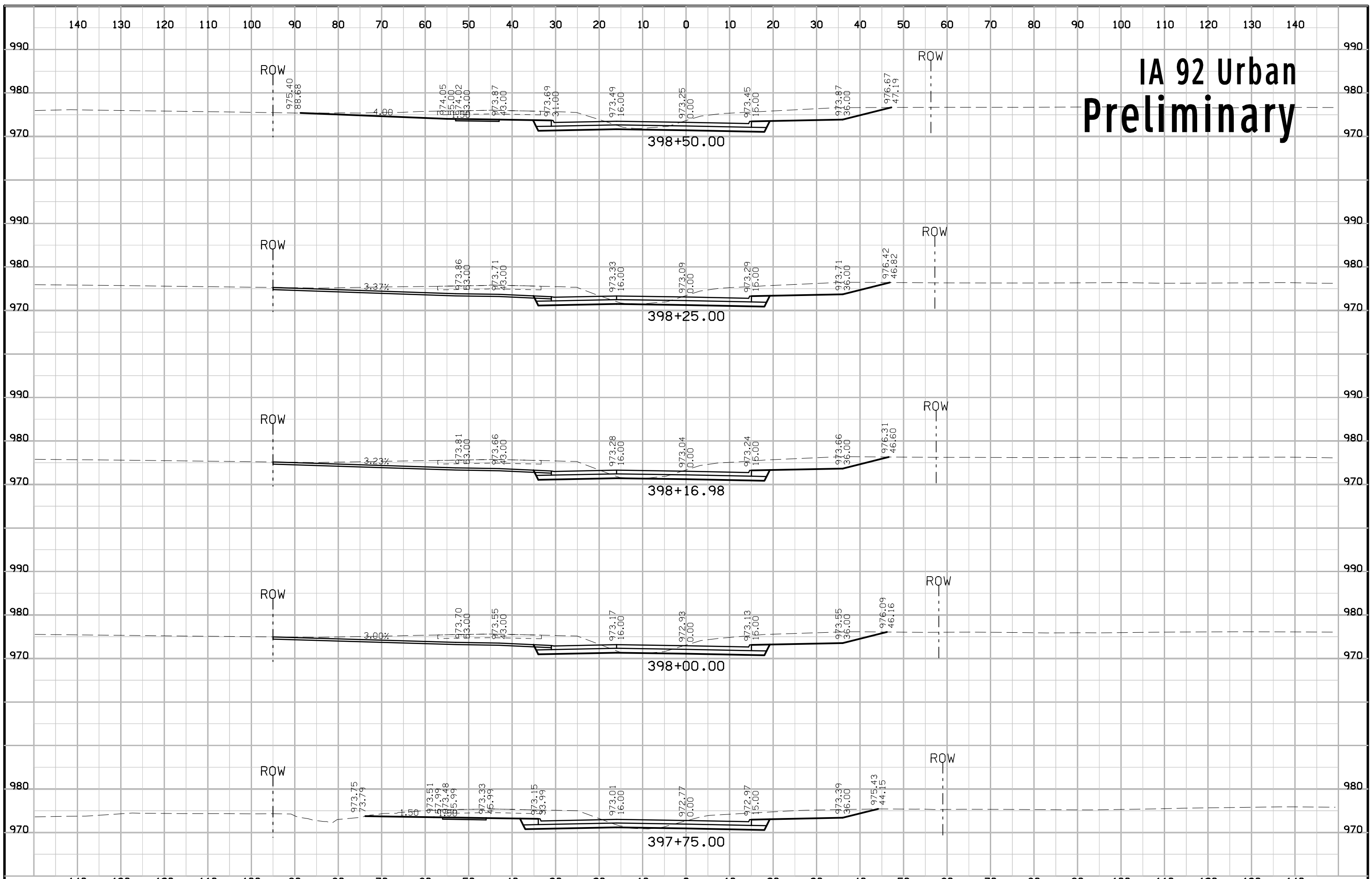


# IA 92 Urban Preliminary

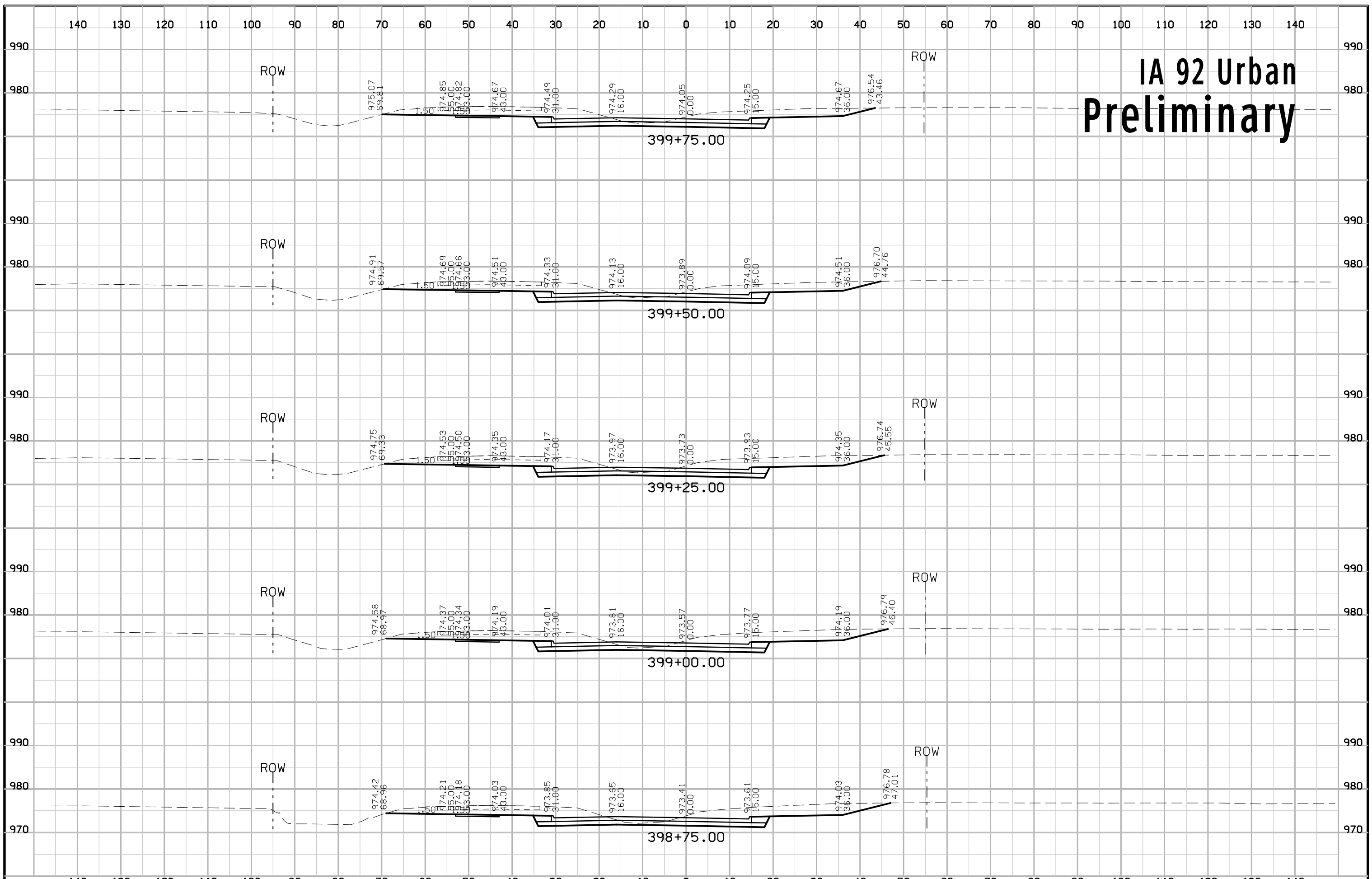




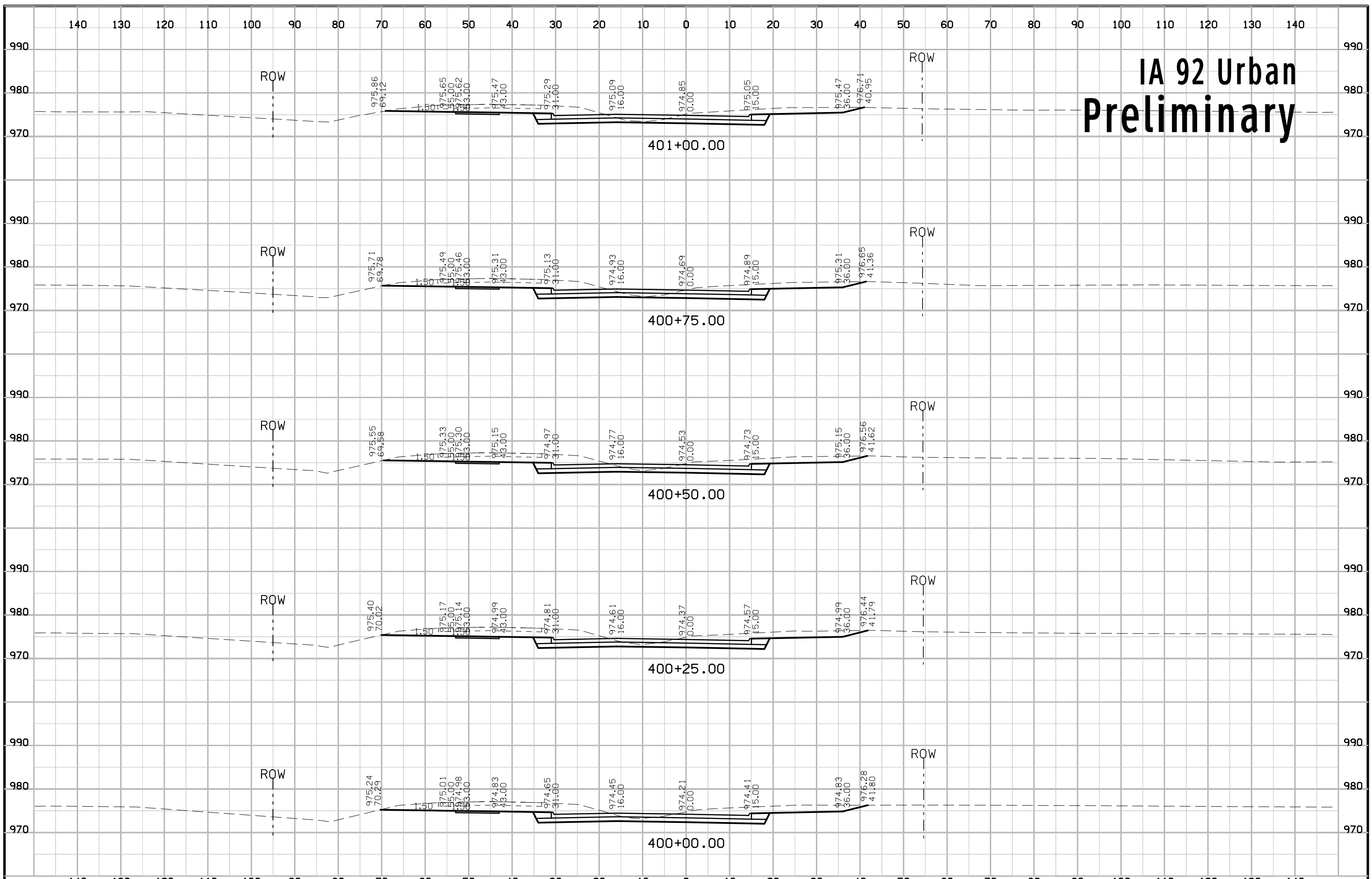
# IA 92 Urban Preliminary



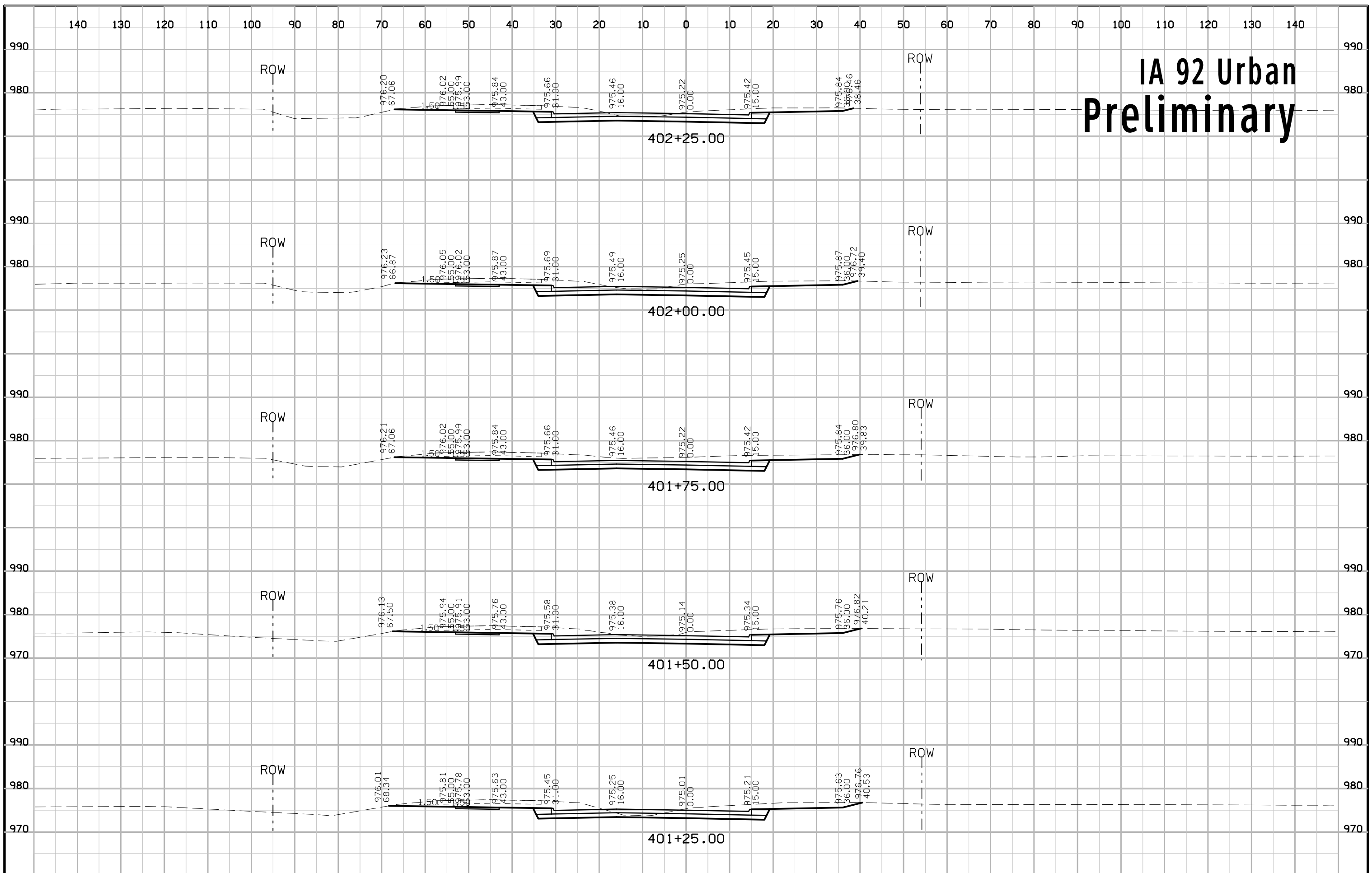
# IA 92 Urban Preliminary



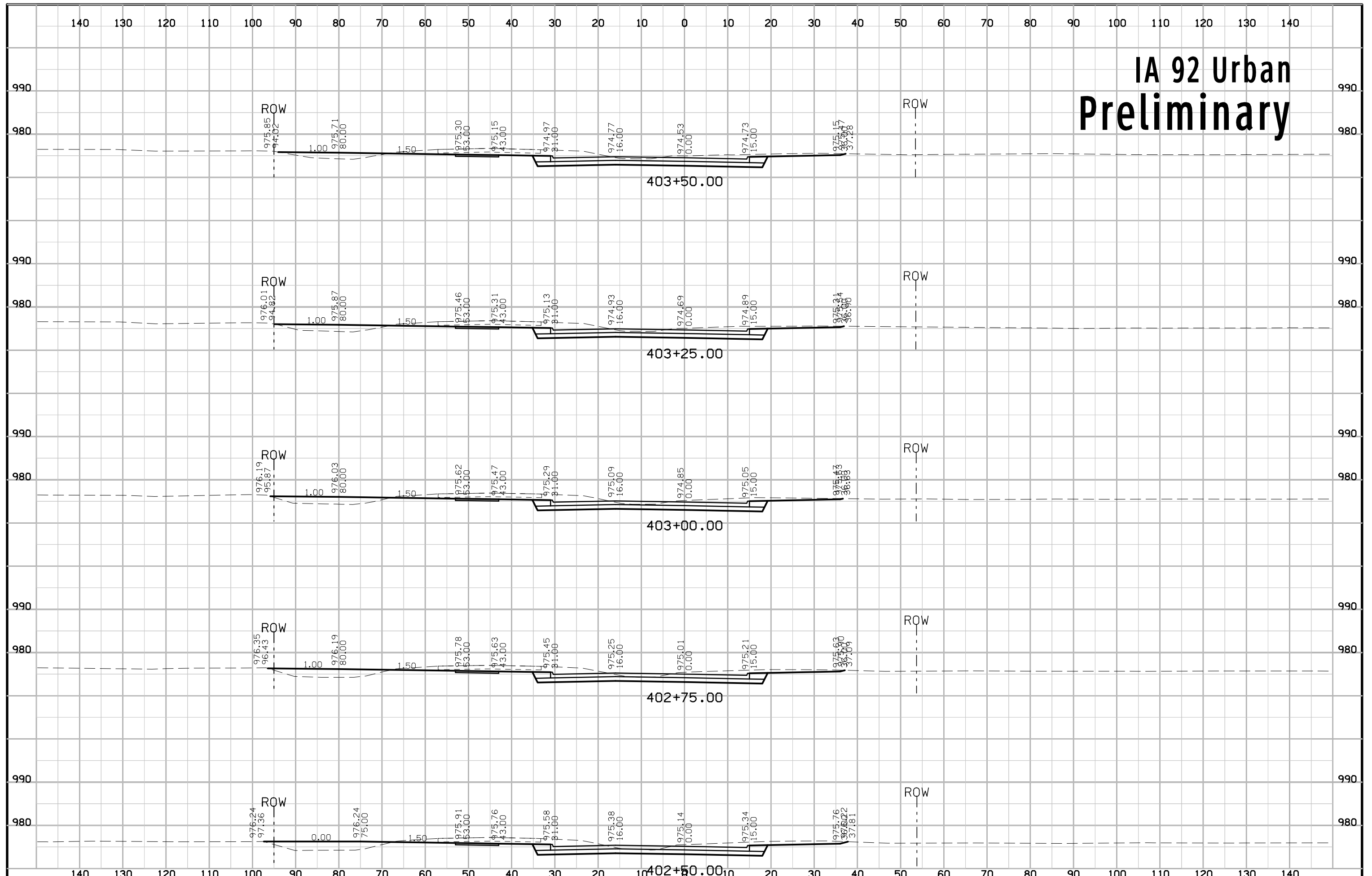
# IA 92 Urban Preliminary



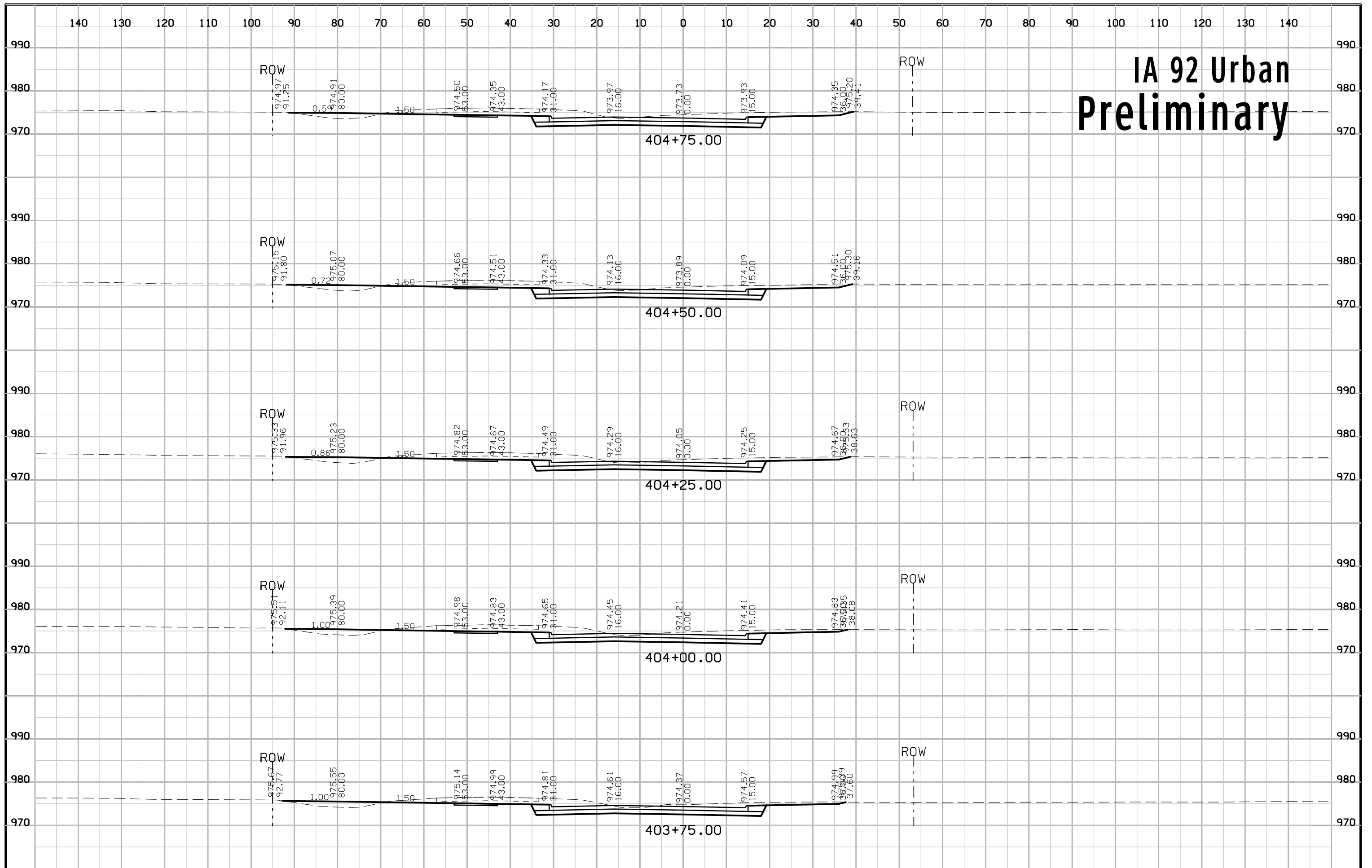
# IA 92 Urban Preliminary



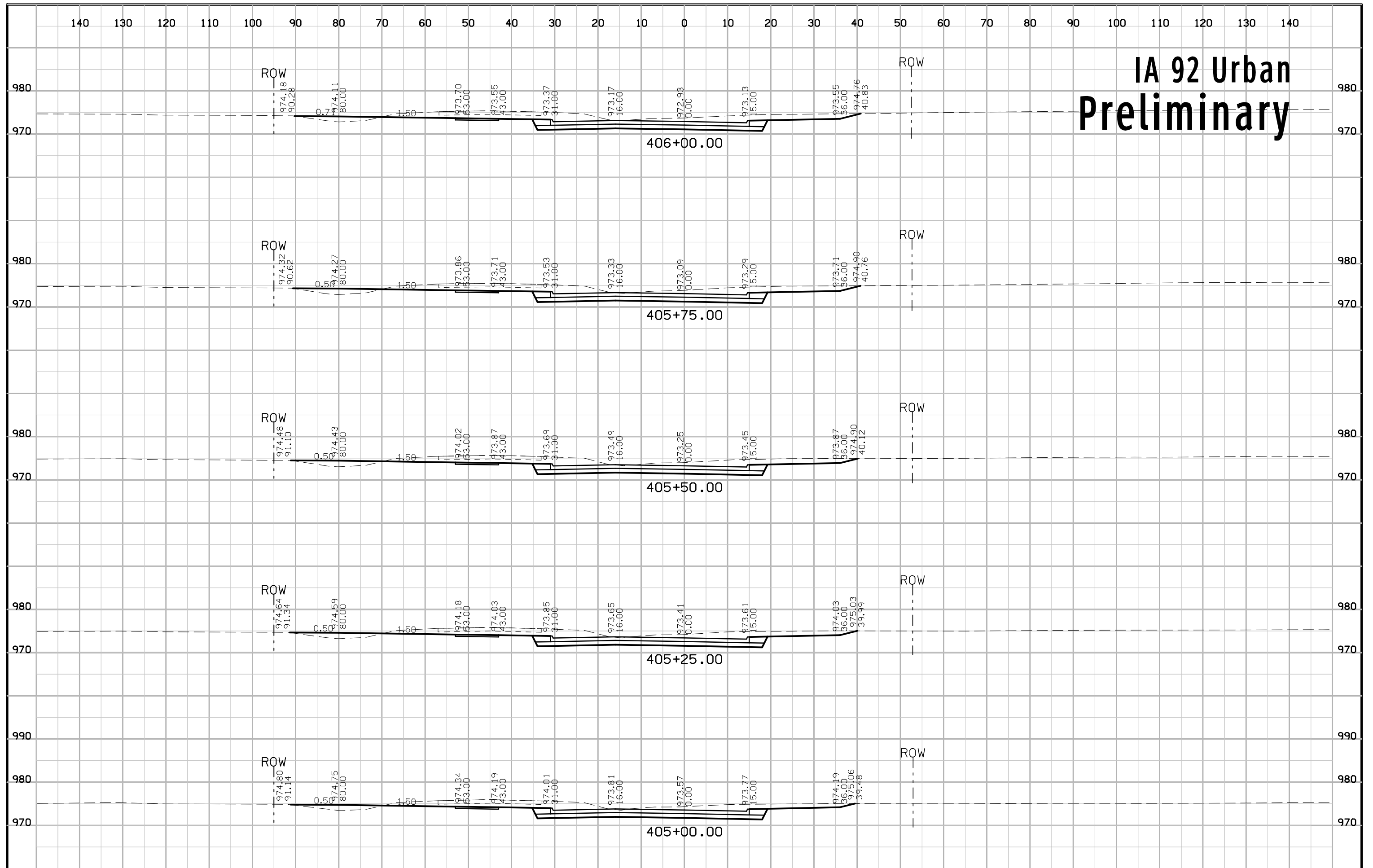
# IA 92 Urban Preliminary



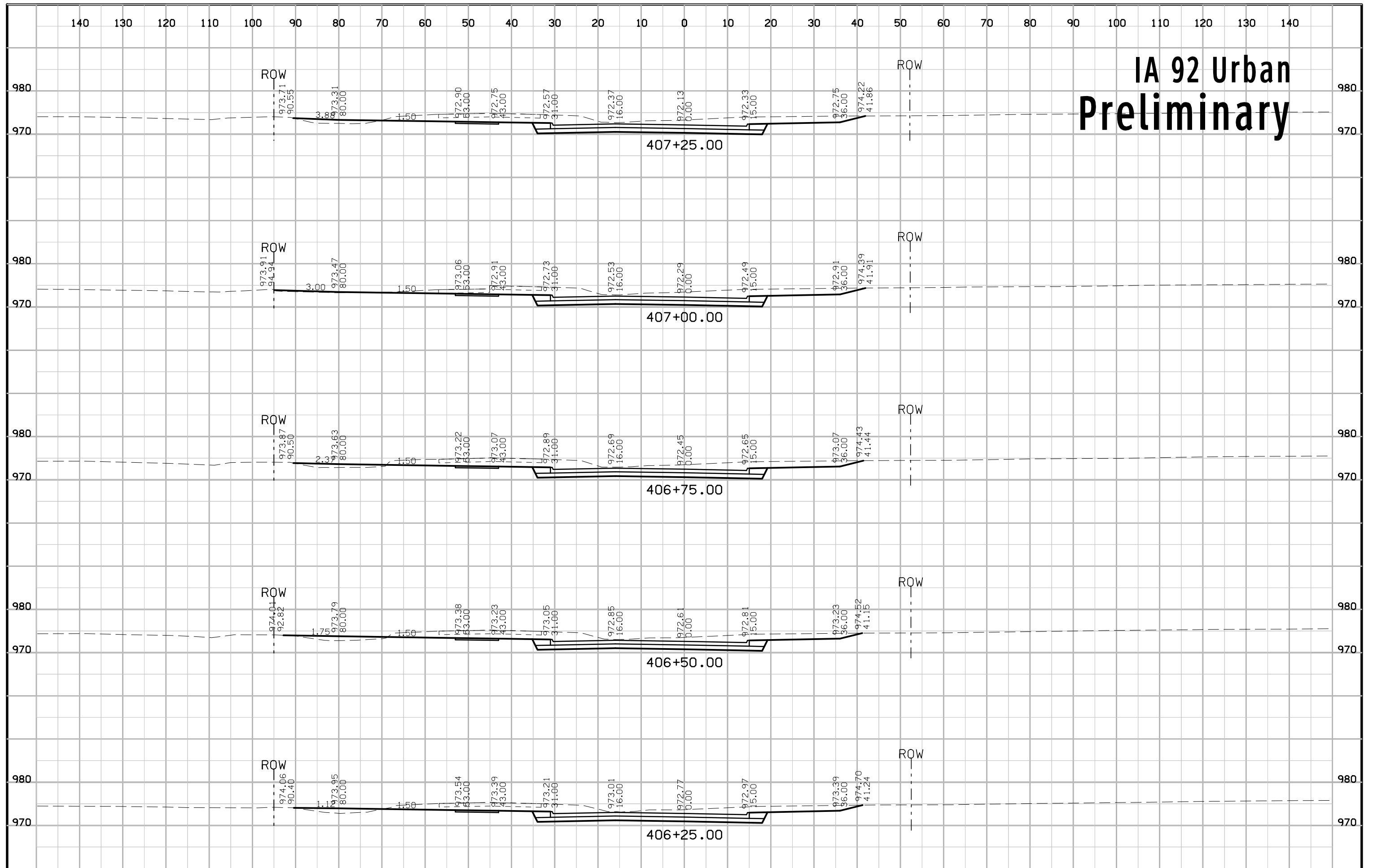
# IA 92 Urban Preliminary



# IA 92 Urban Preliminary

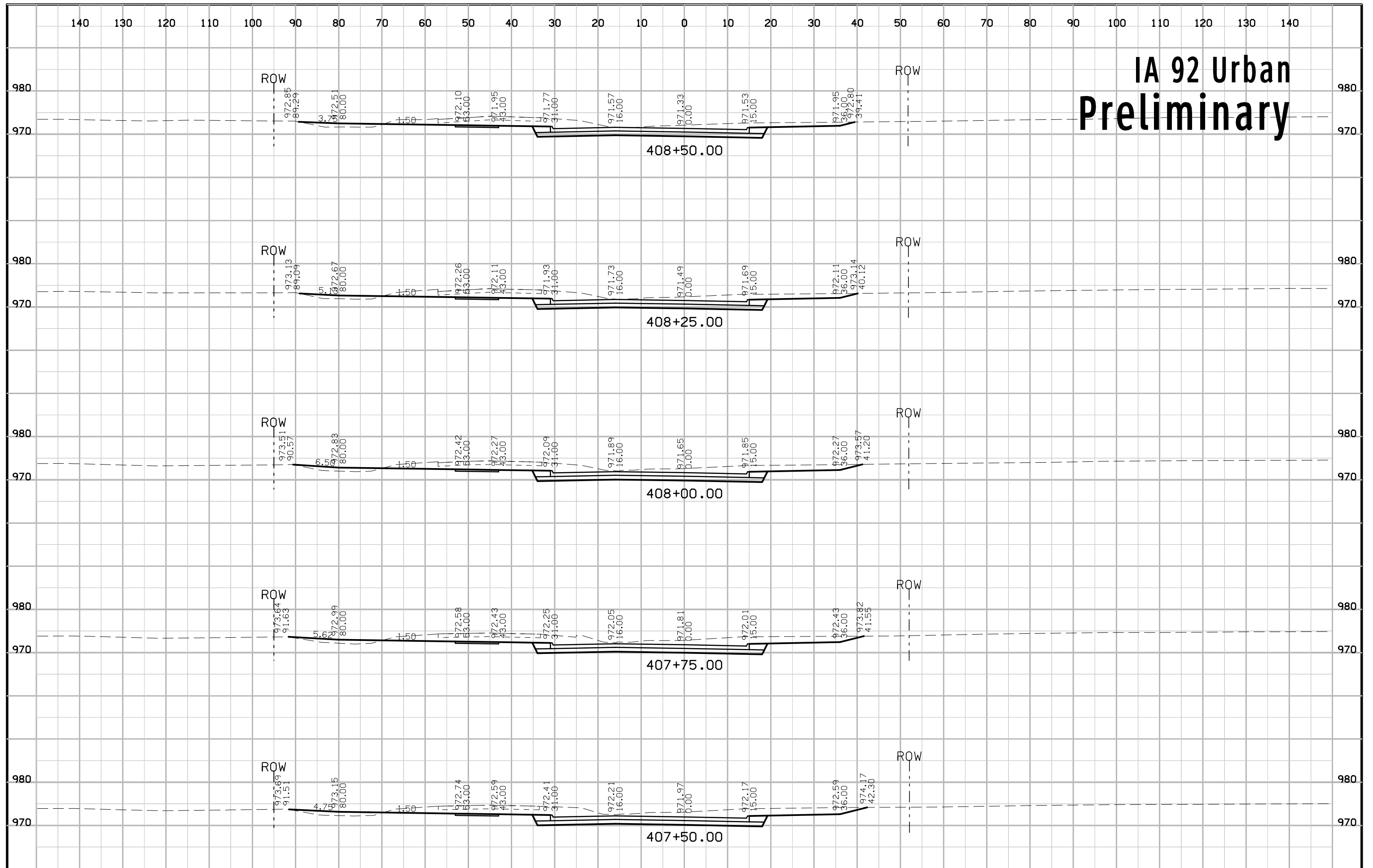


# IA 92 Urban Preliminary

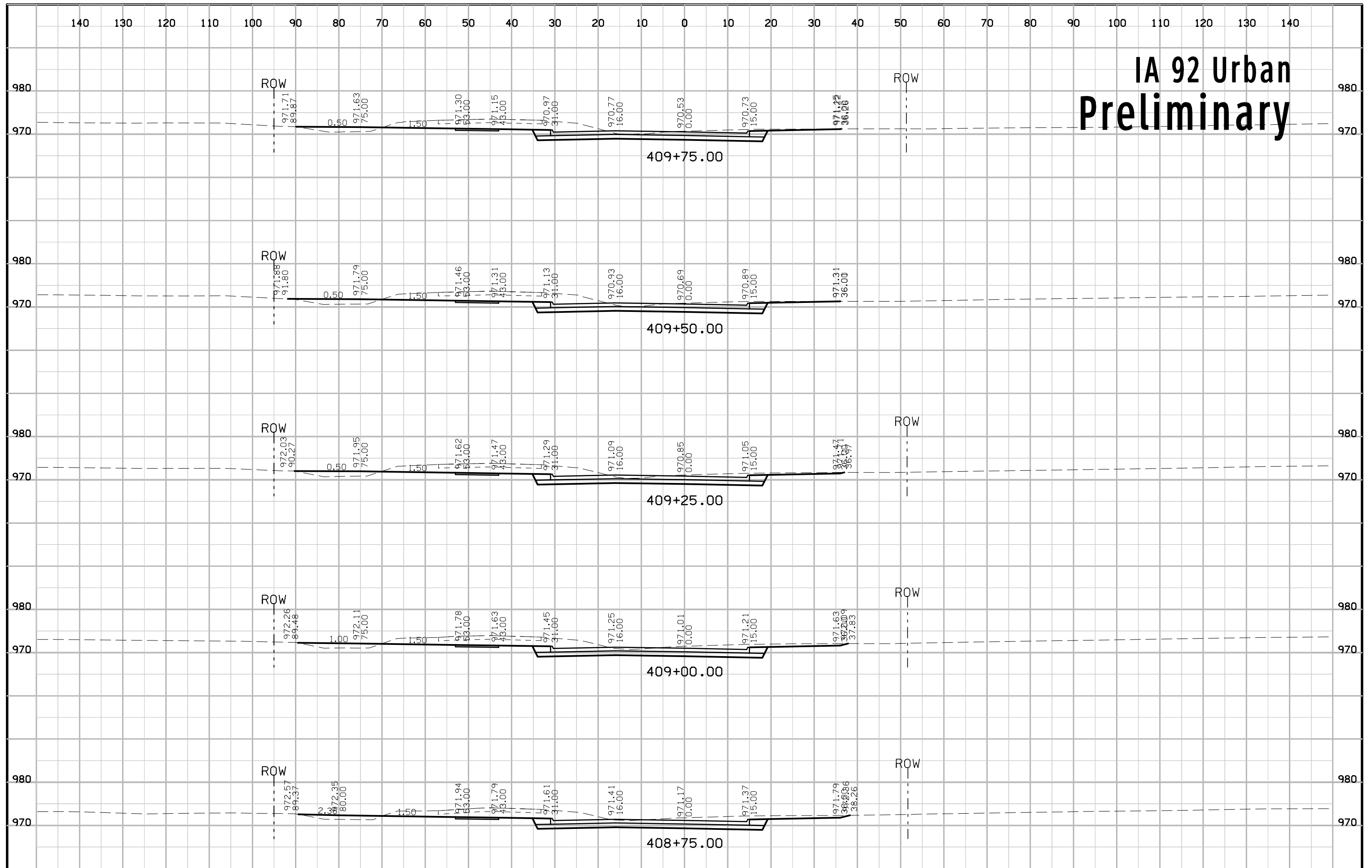




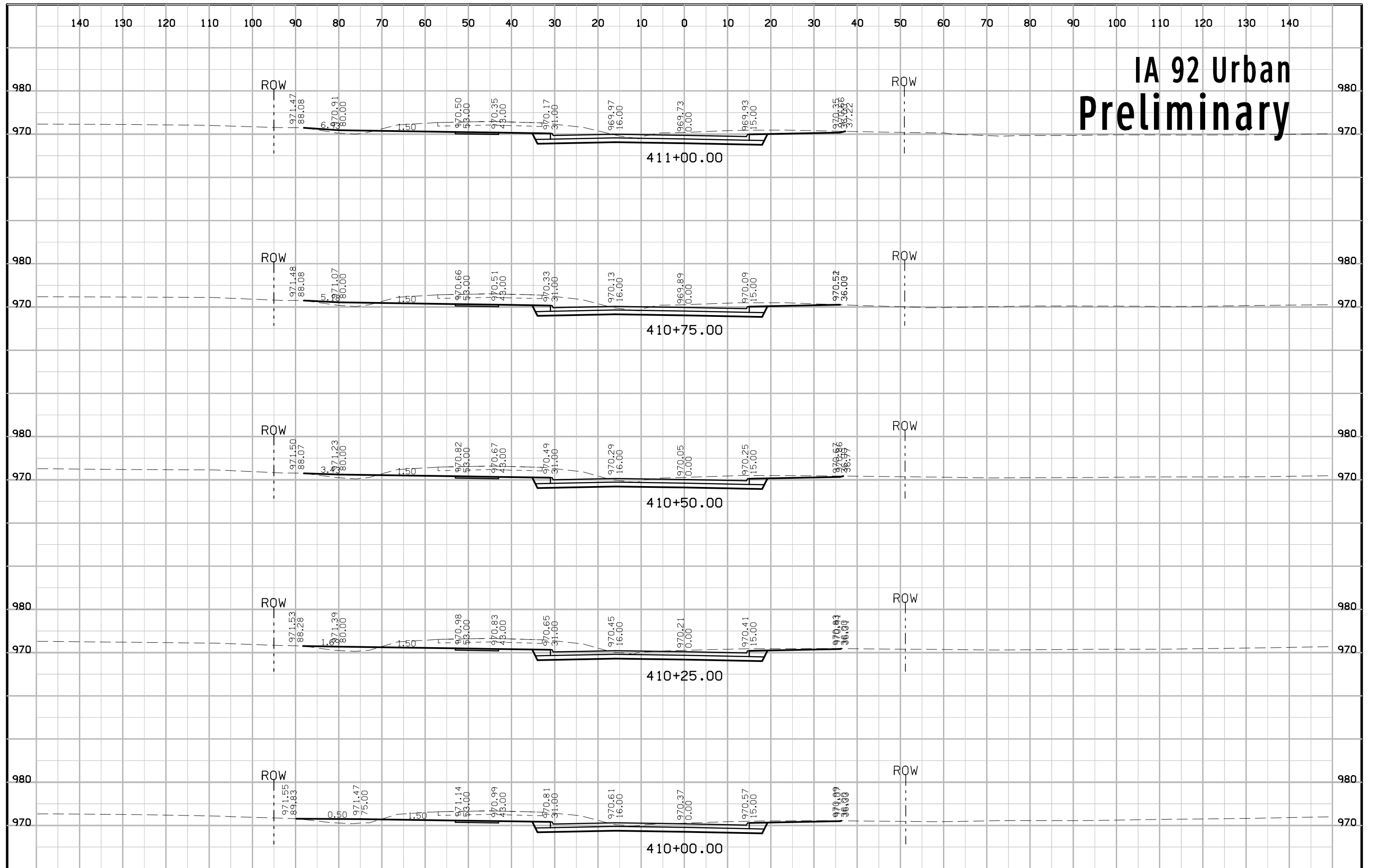
# IA 92 Urban Preliminary



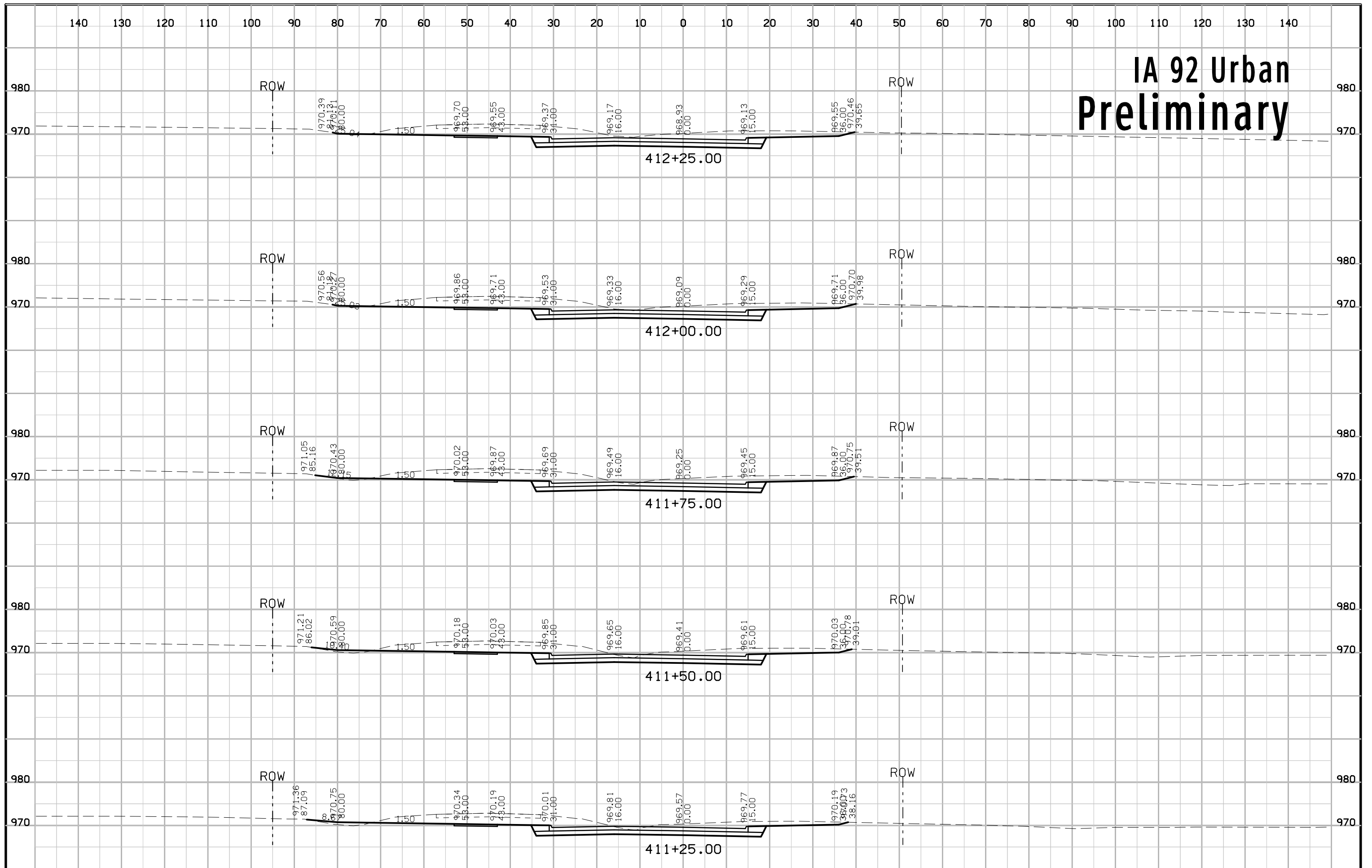
# IA 92 Urban Preliminary



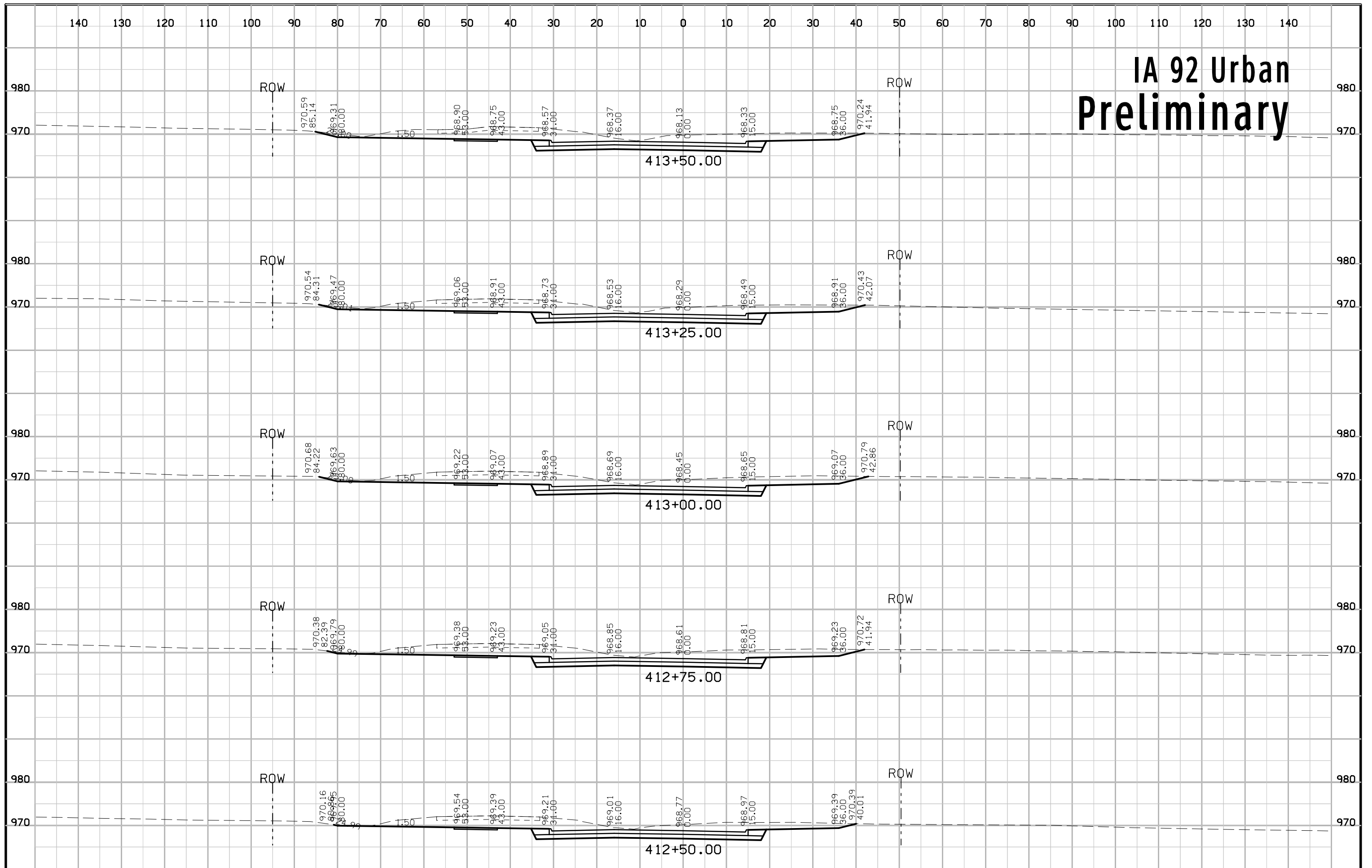
# IA 92 Urban Preliminary



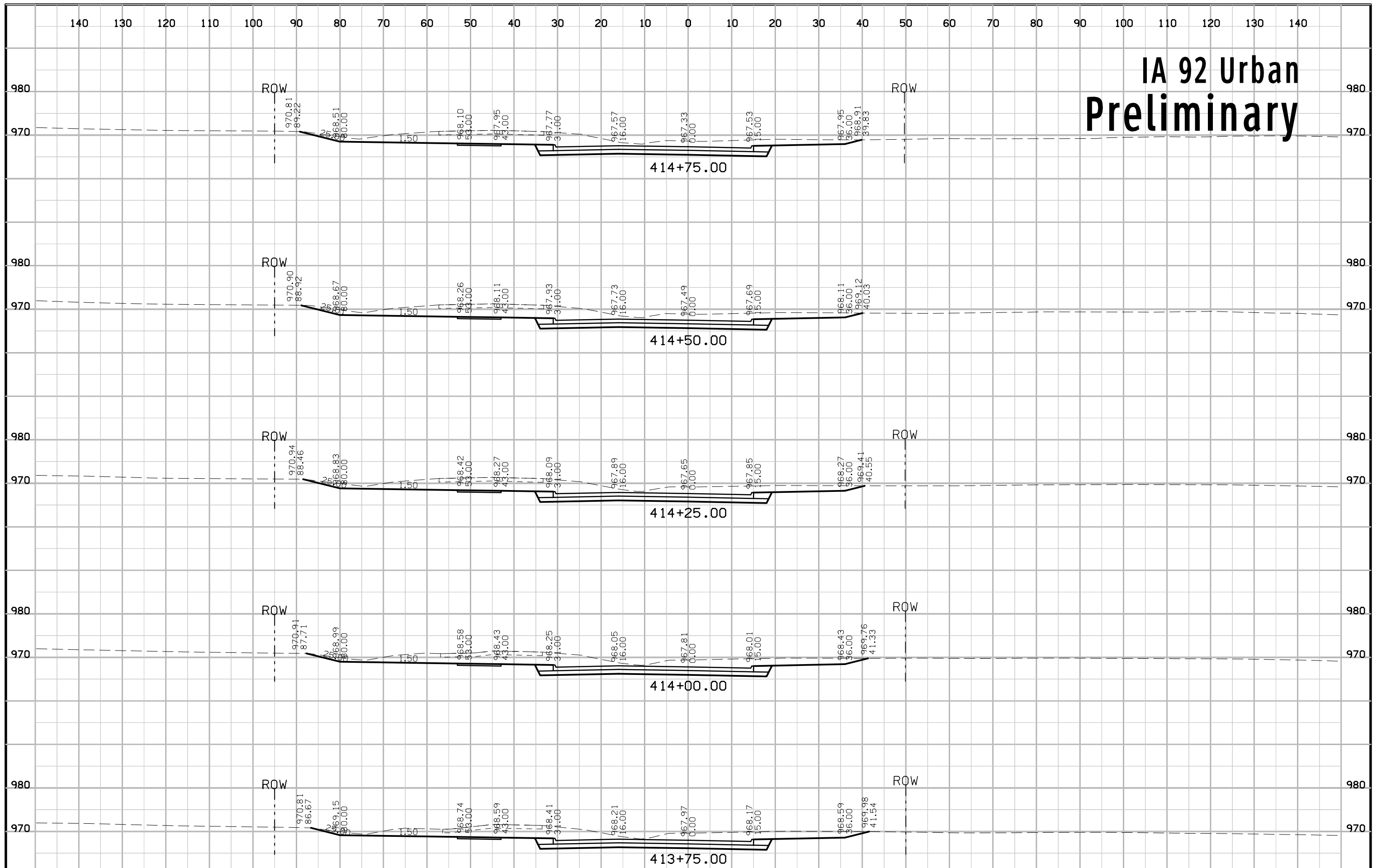
# IA 92 Urban Preliminary



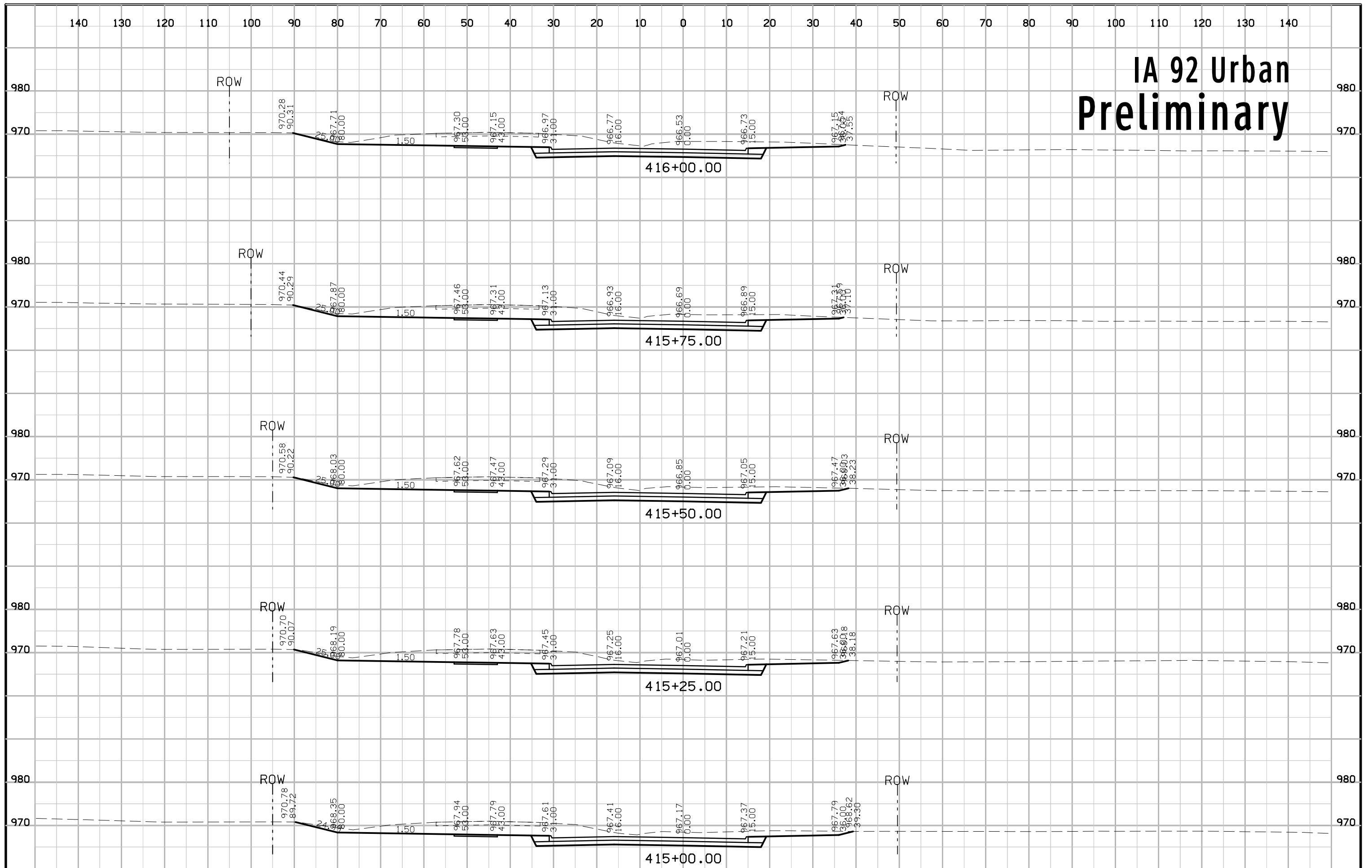
# IA 92 Urban Preliminary



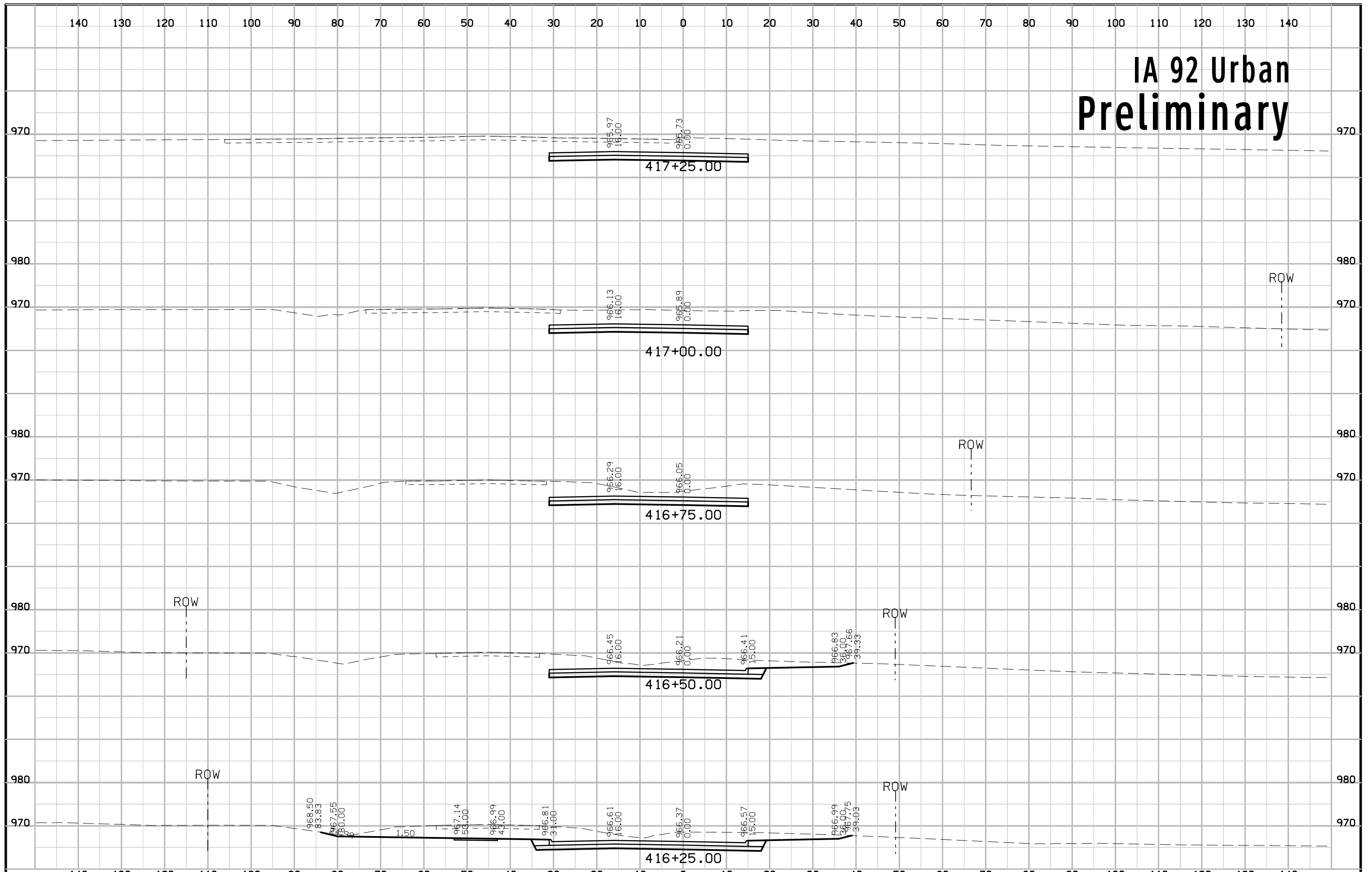
# IA 92 Urban Preliminary



# IA 92 Urban Preliminary

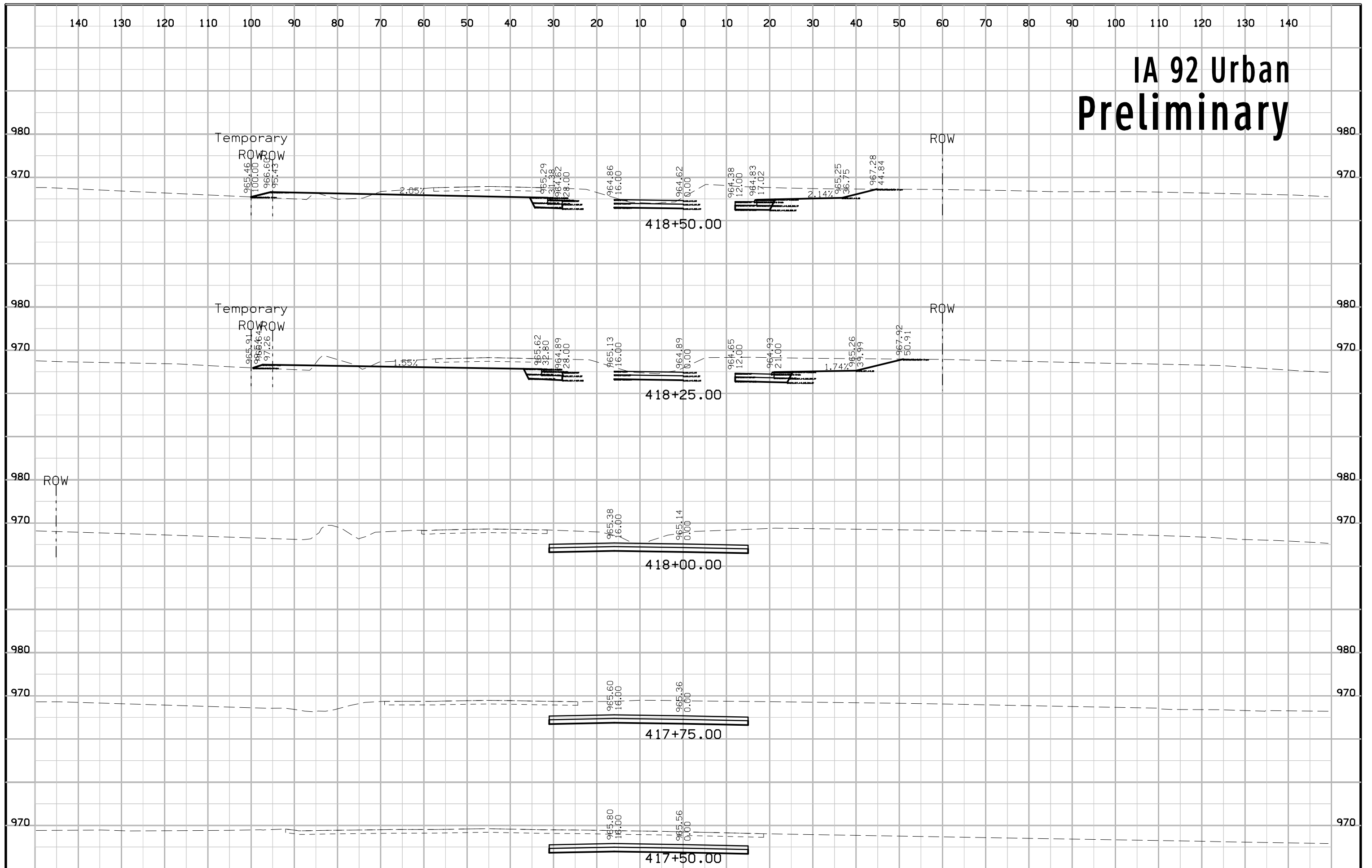


# IA 92 Urban Preliminary

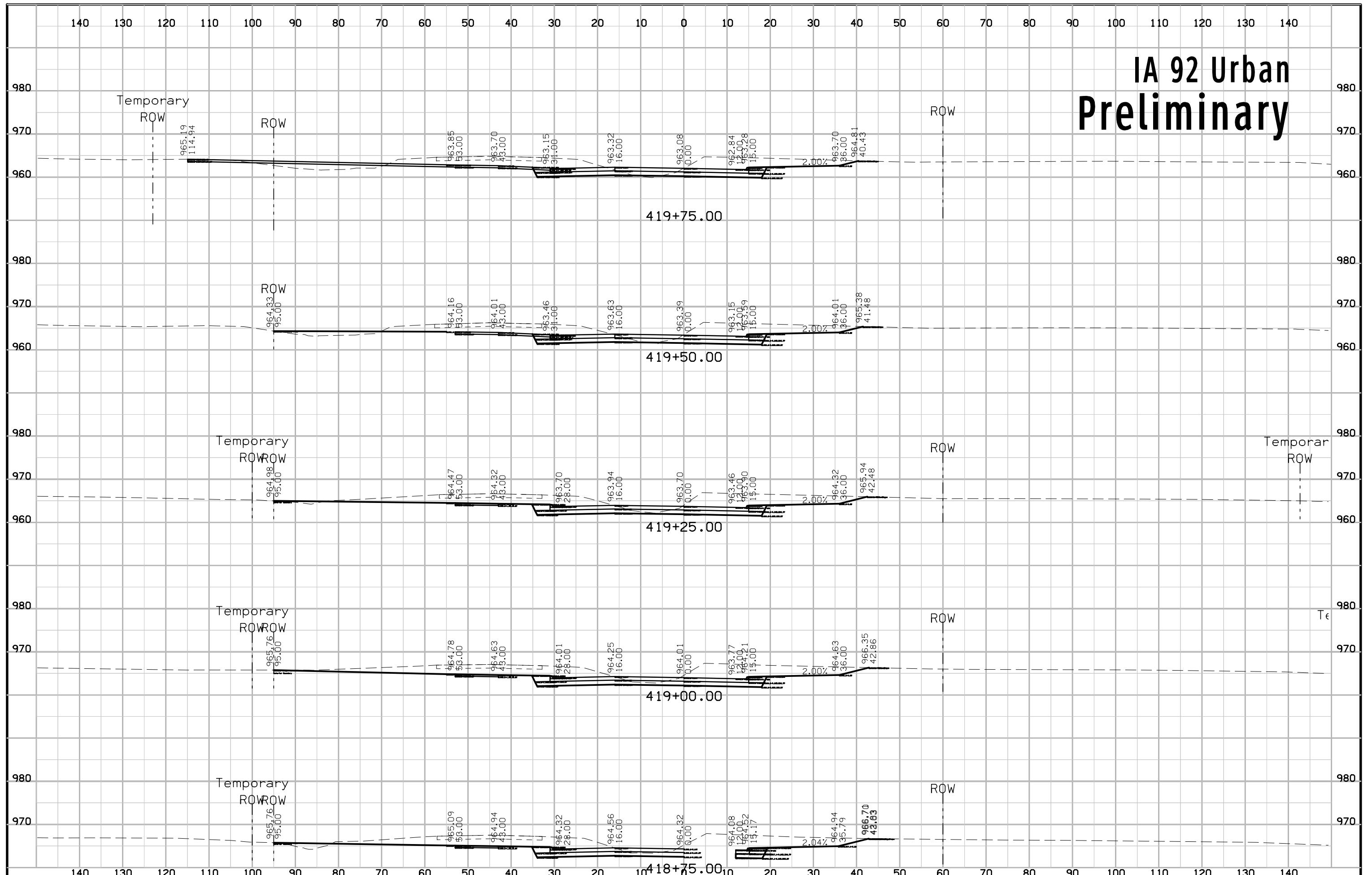




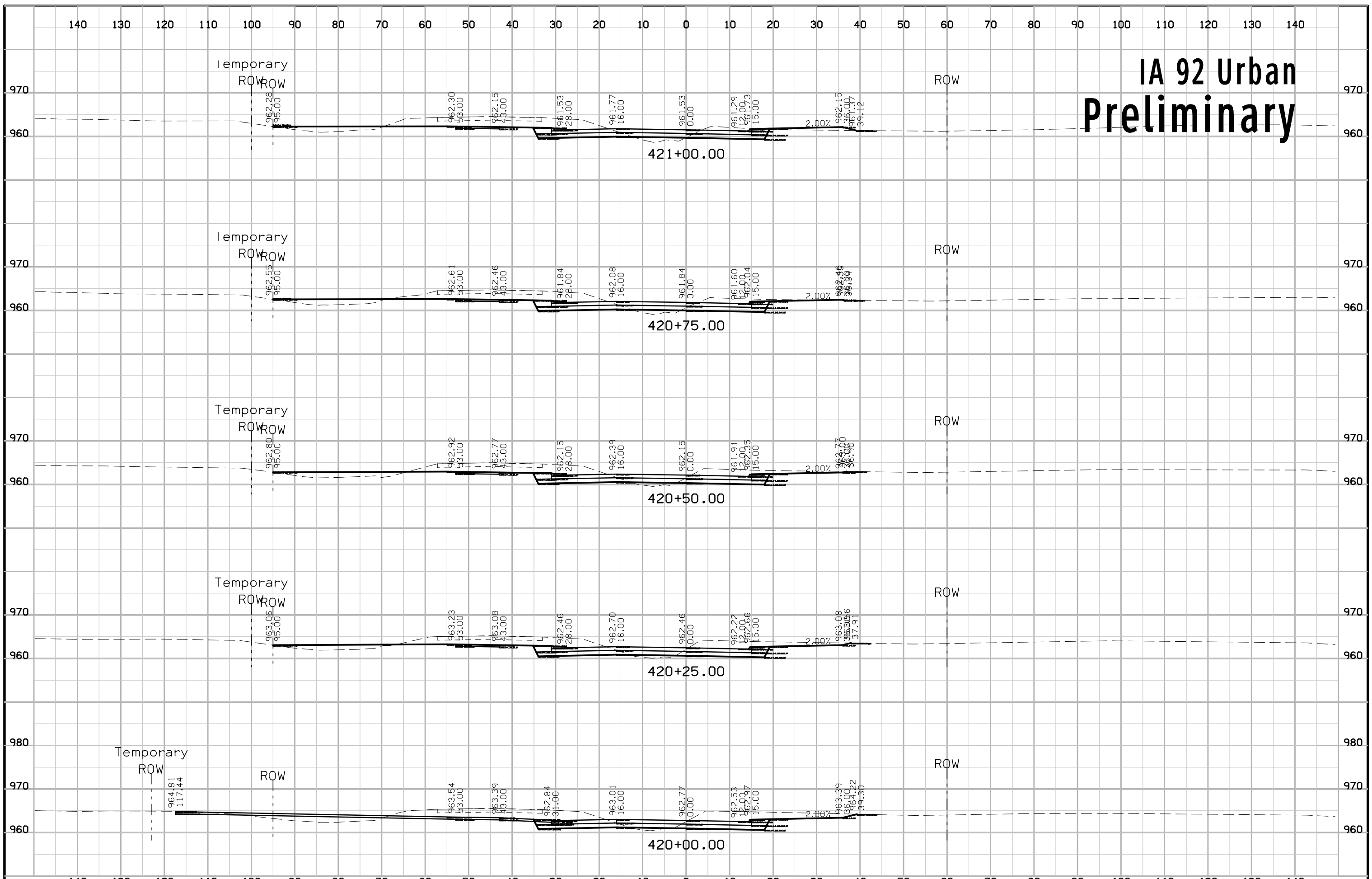
# IA 92 Urban Preliminary



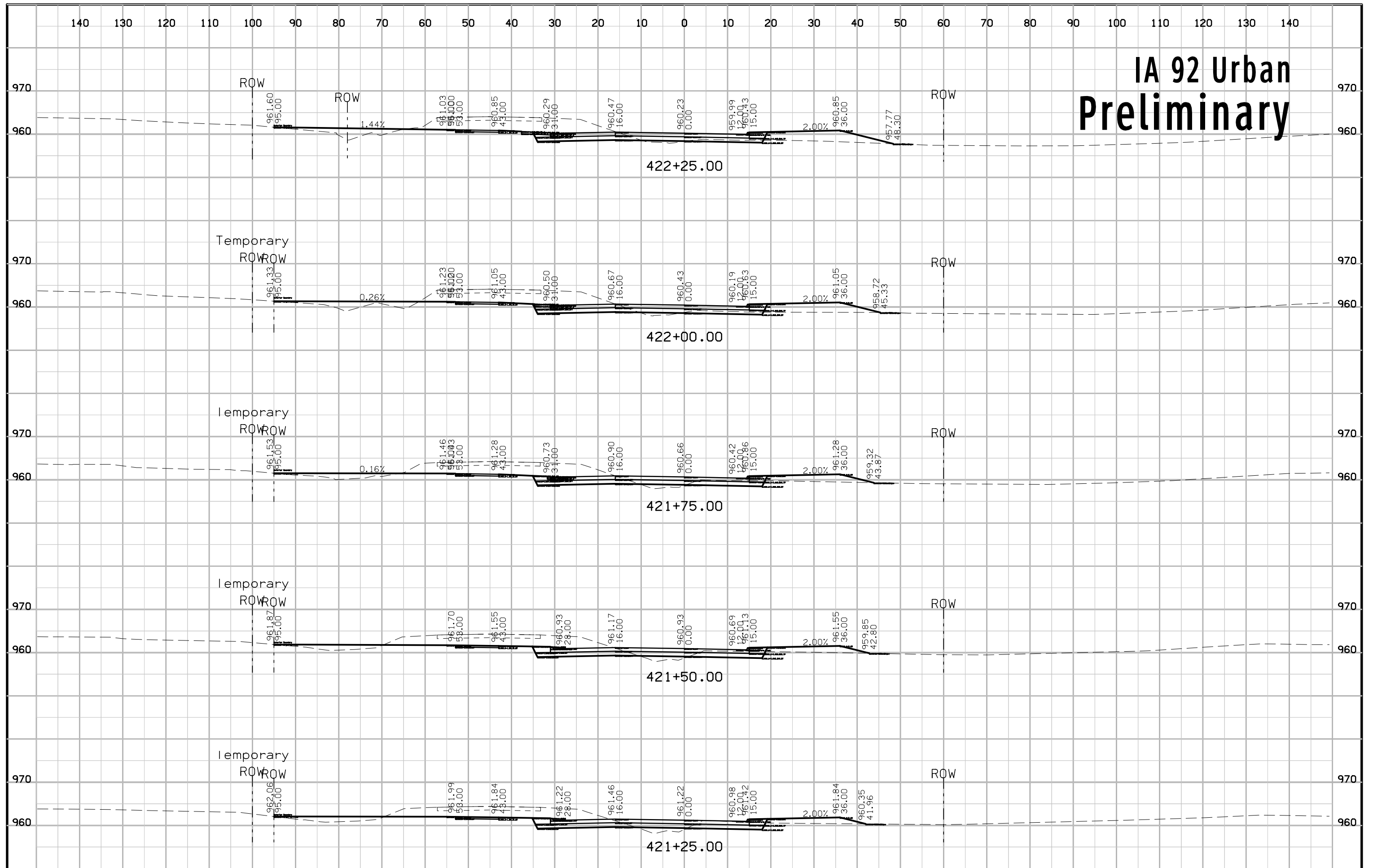
# IA 92 Urban Preliminary



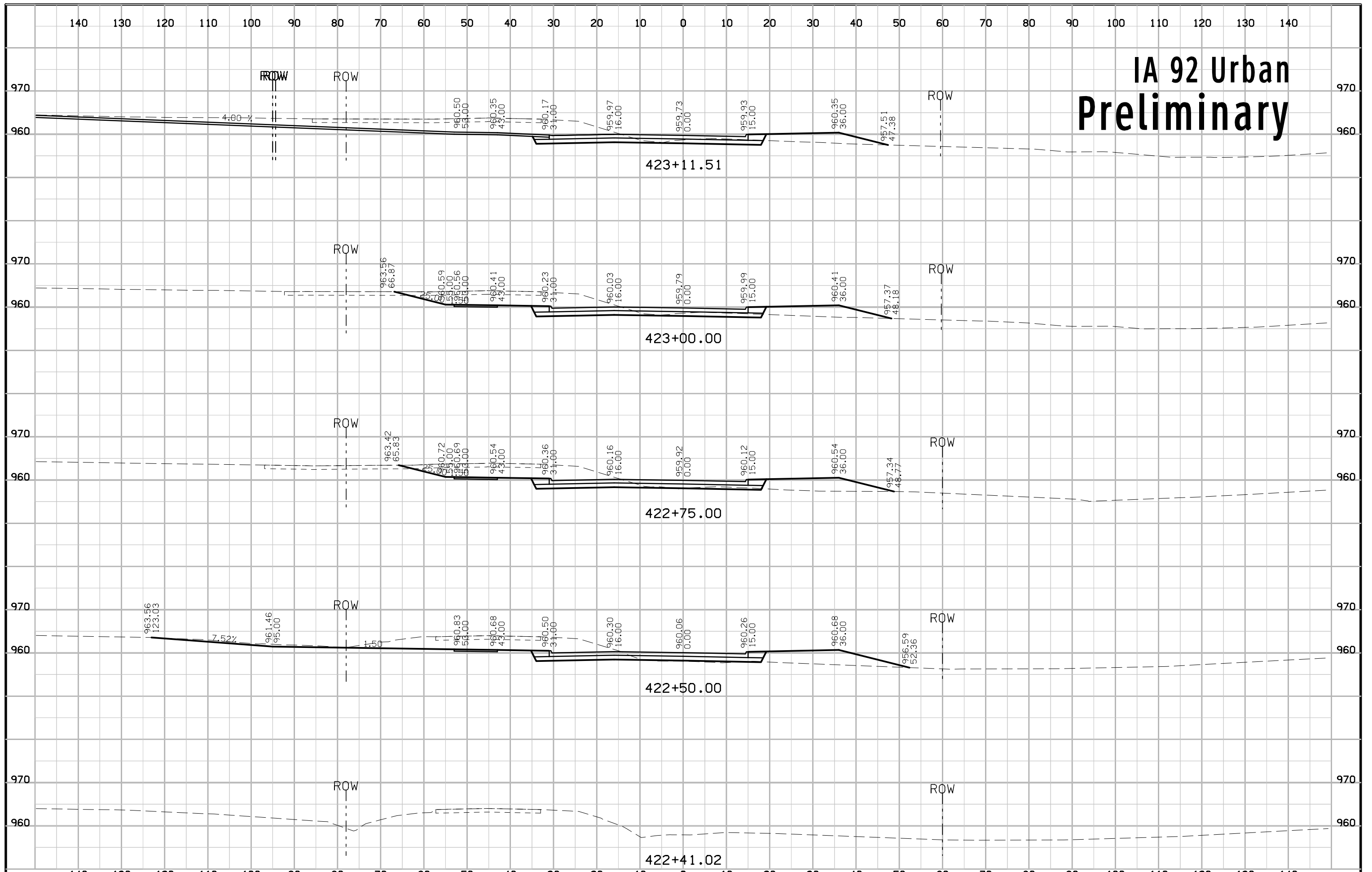
# IA 92 Urban Preliminary



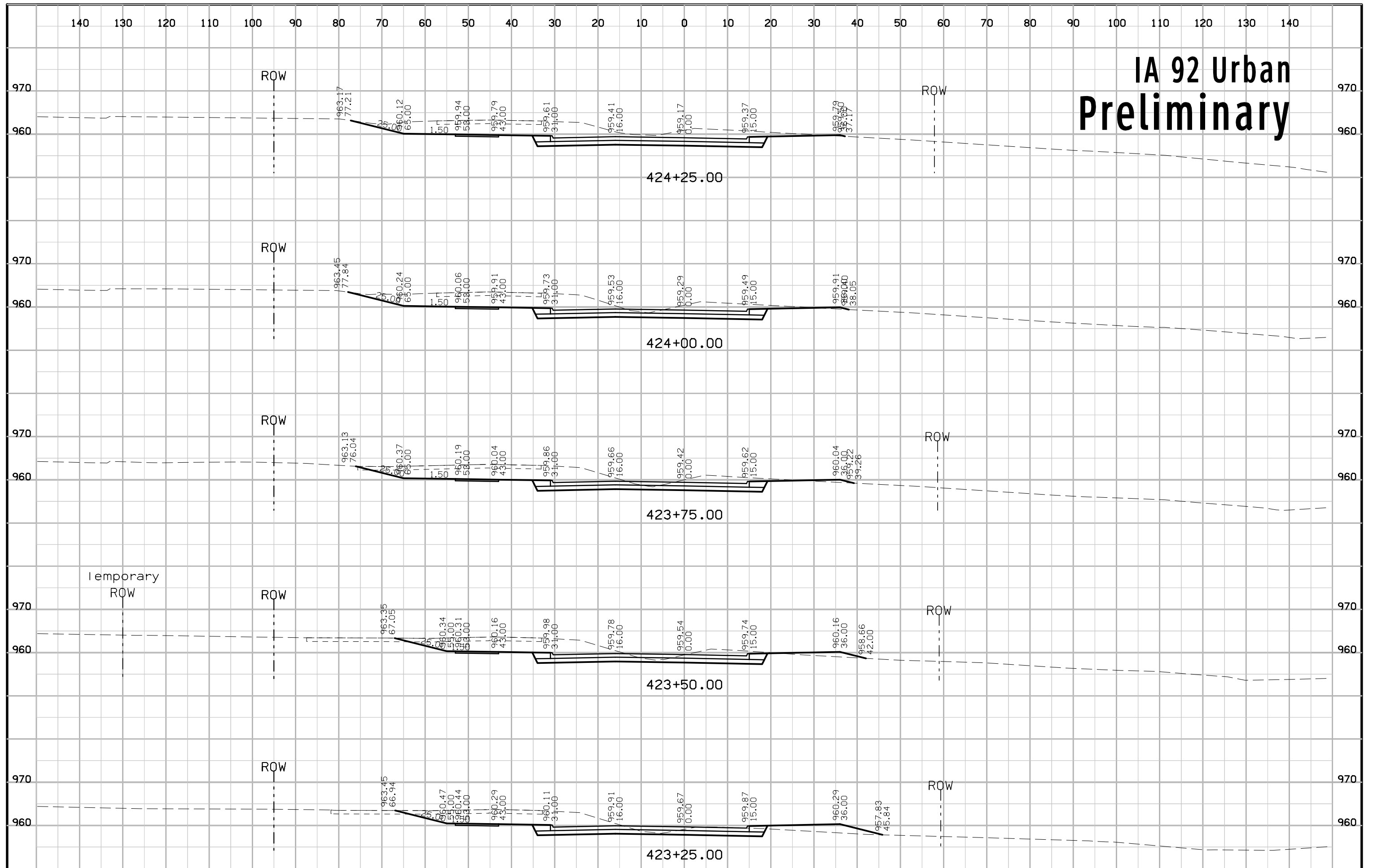
# IA 92 Urban Preliminary



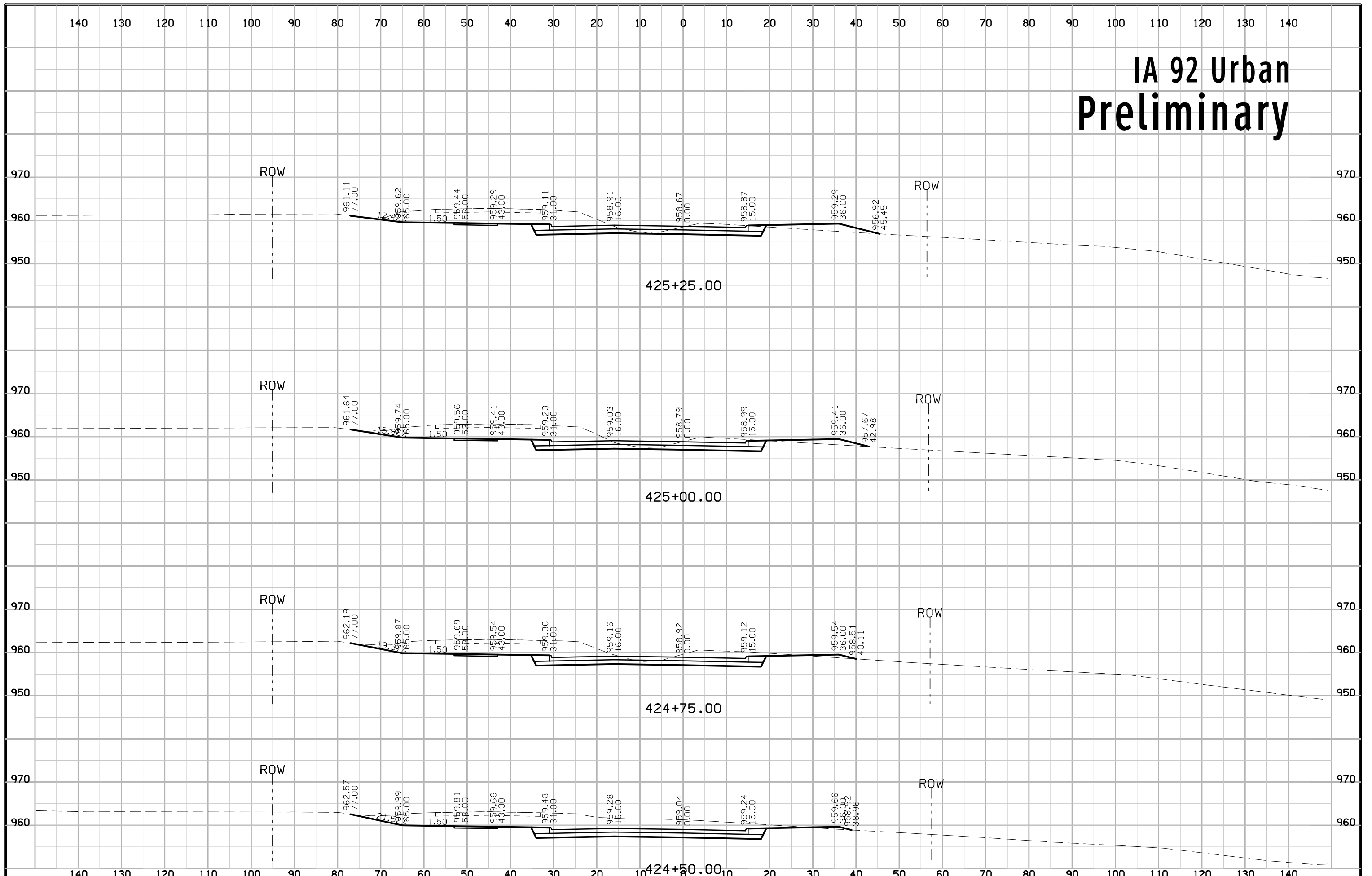
# IA 92 Urban Preliminary



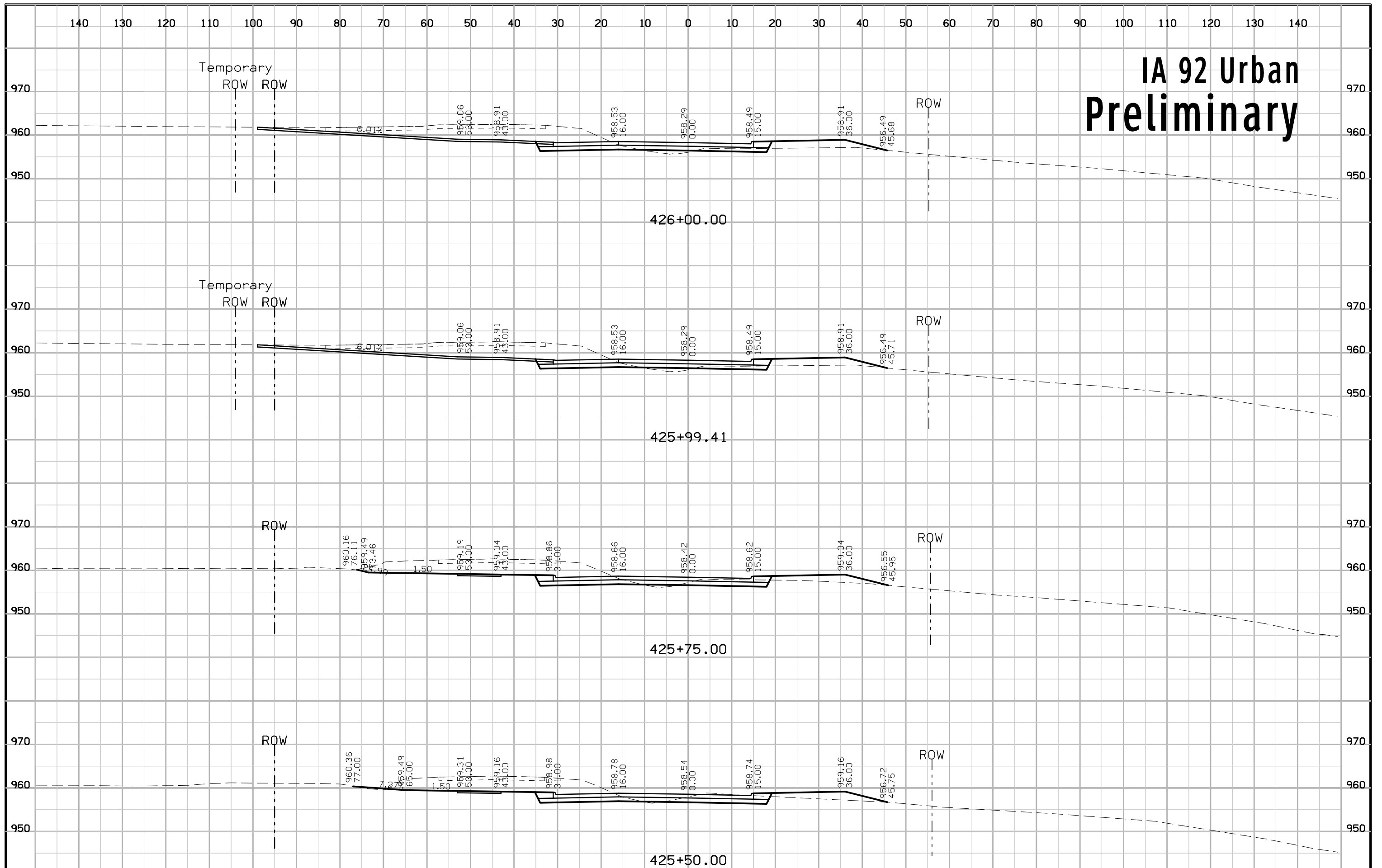
# IA 92 Urban Preliminary



# IA 92 Urban Preliminary

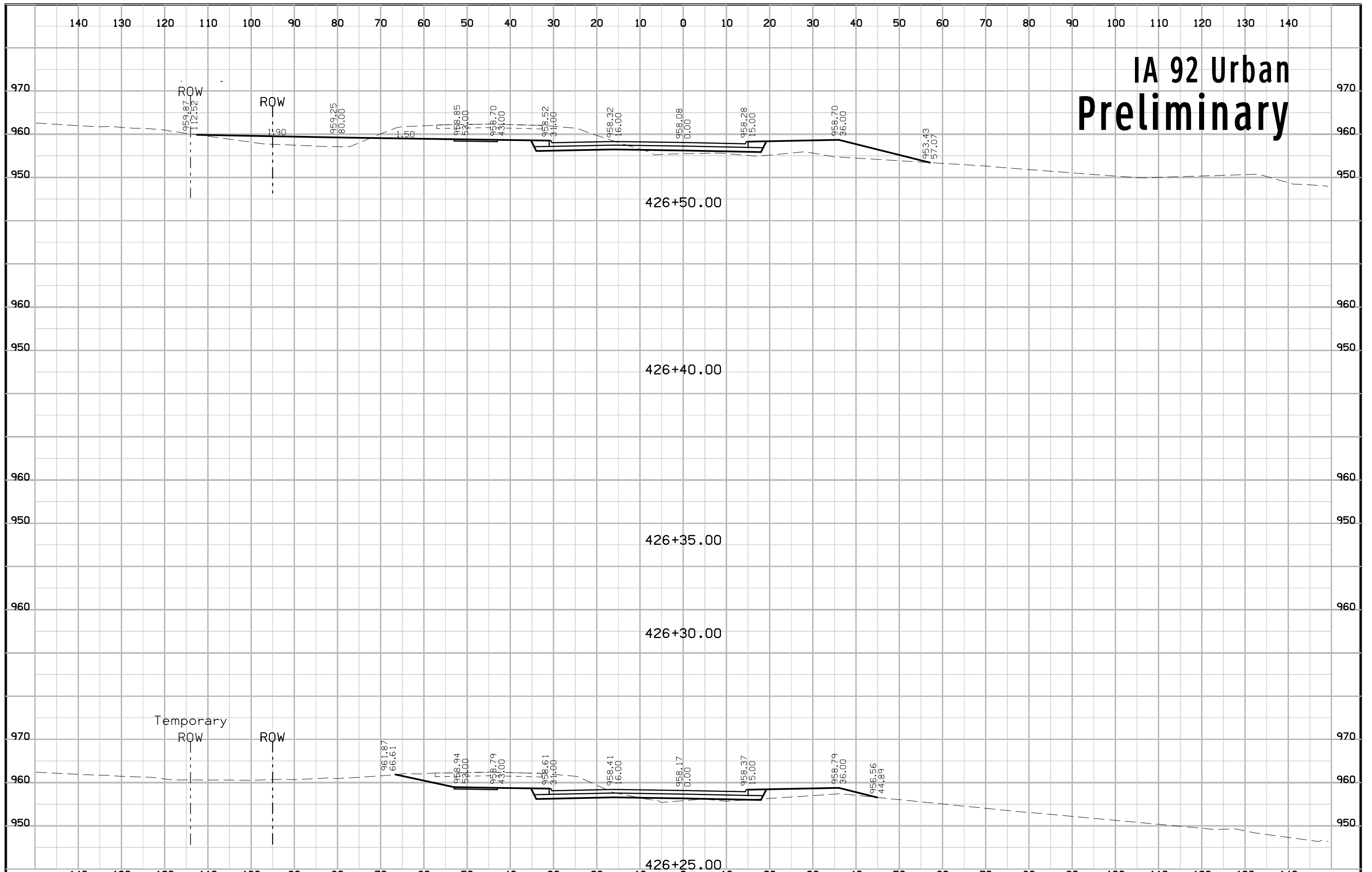


# IA 92 Urban Preliminary

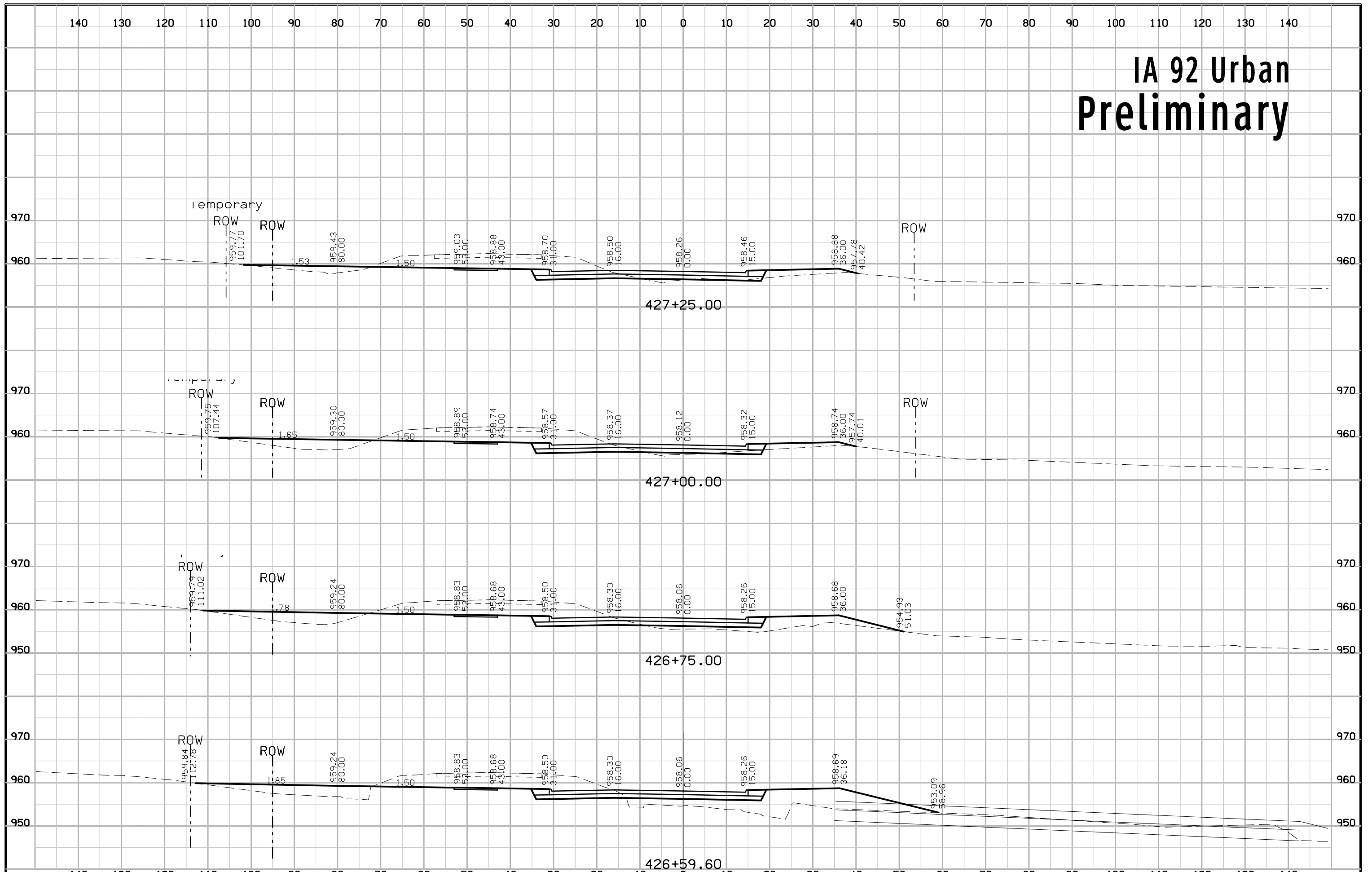




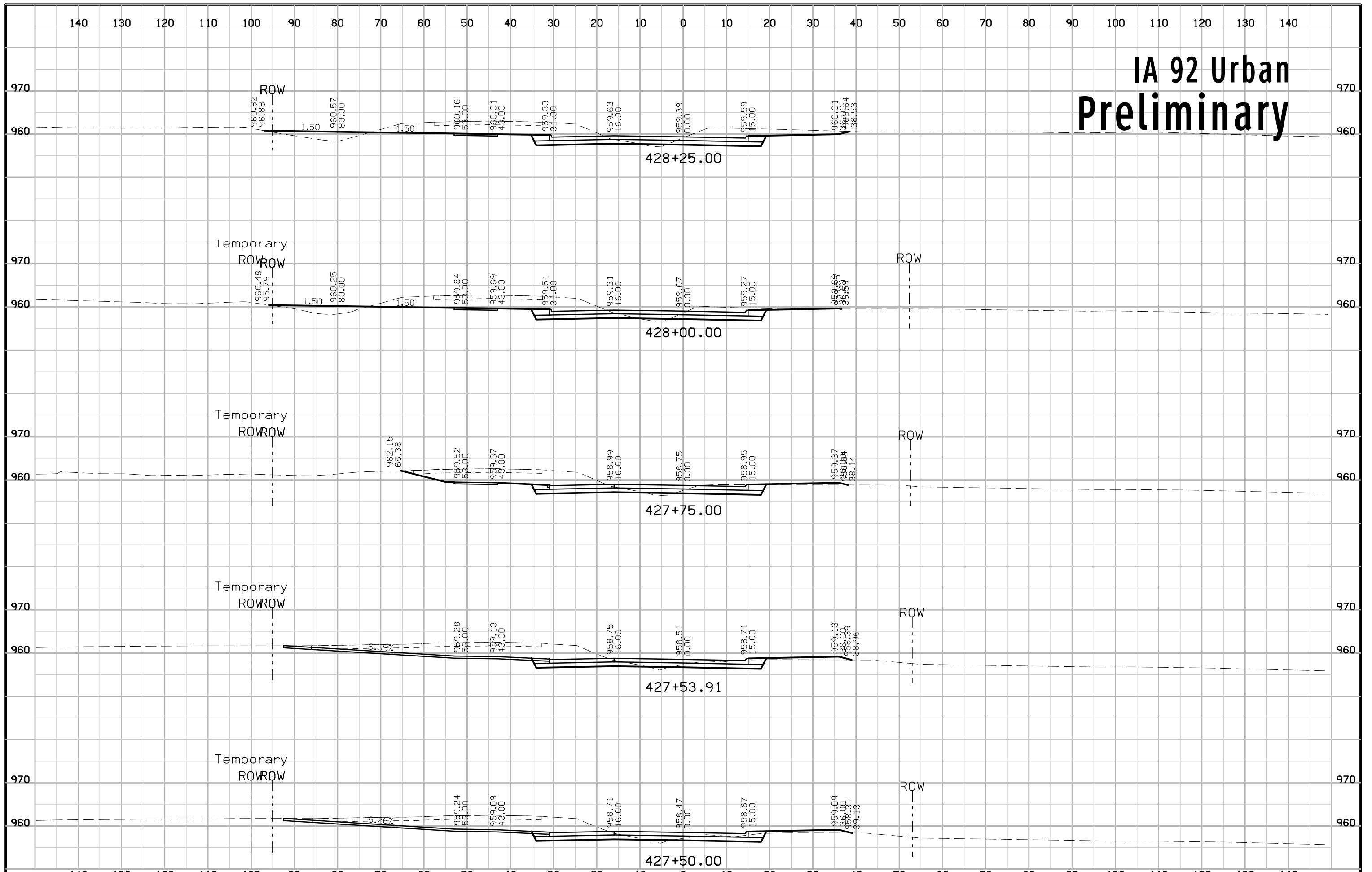
# IA 92 Urban Preliminary



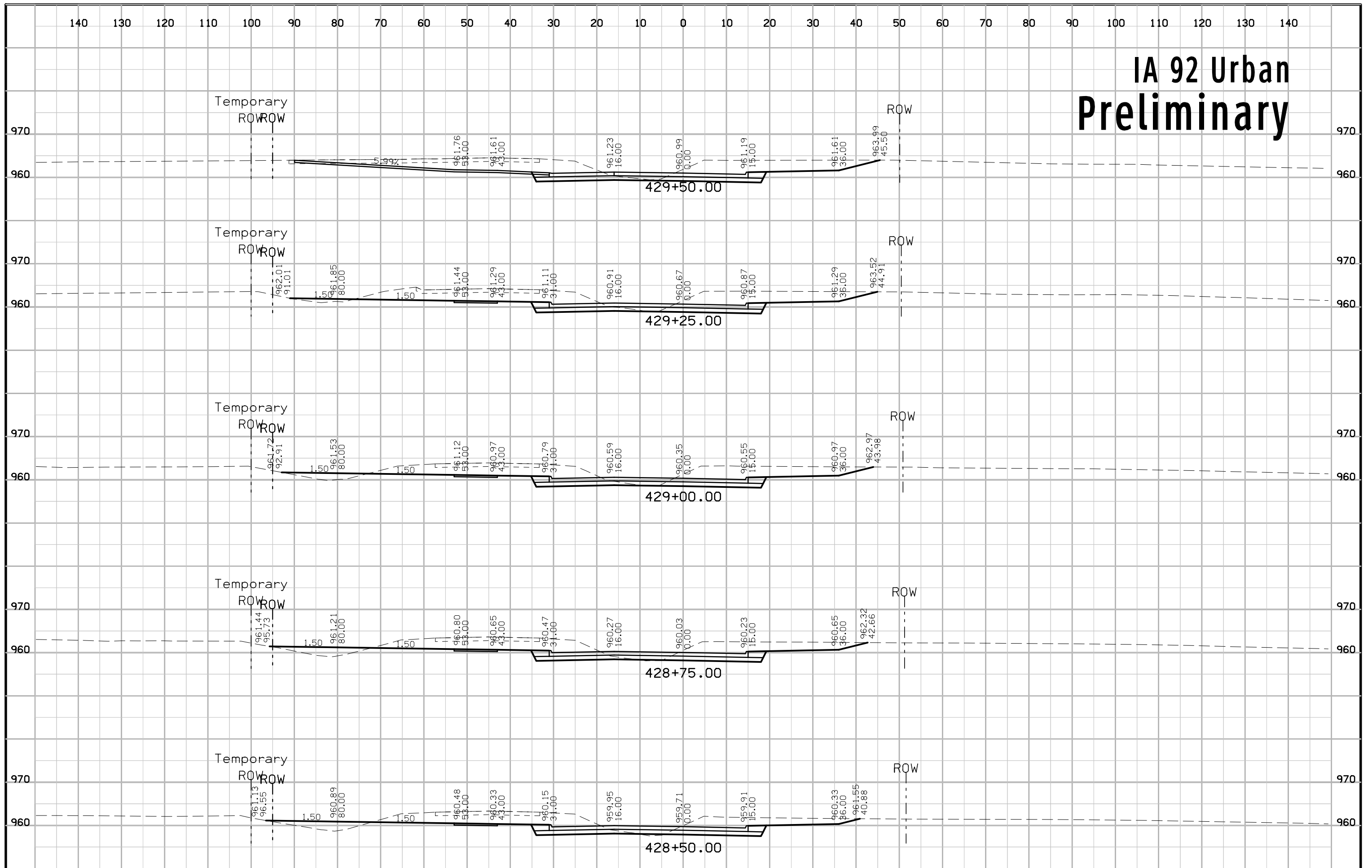
# IA 92 Urban Preliminary



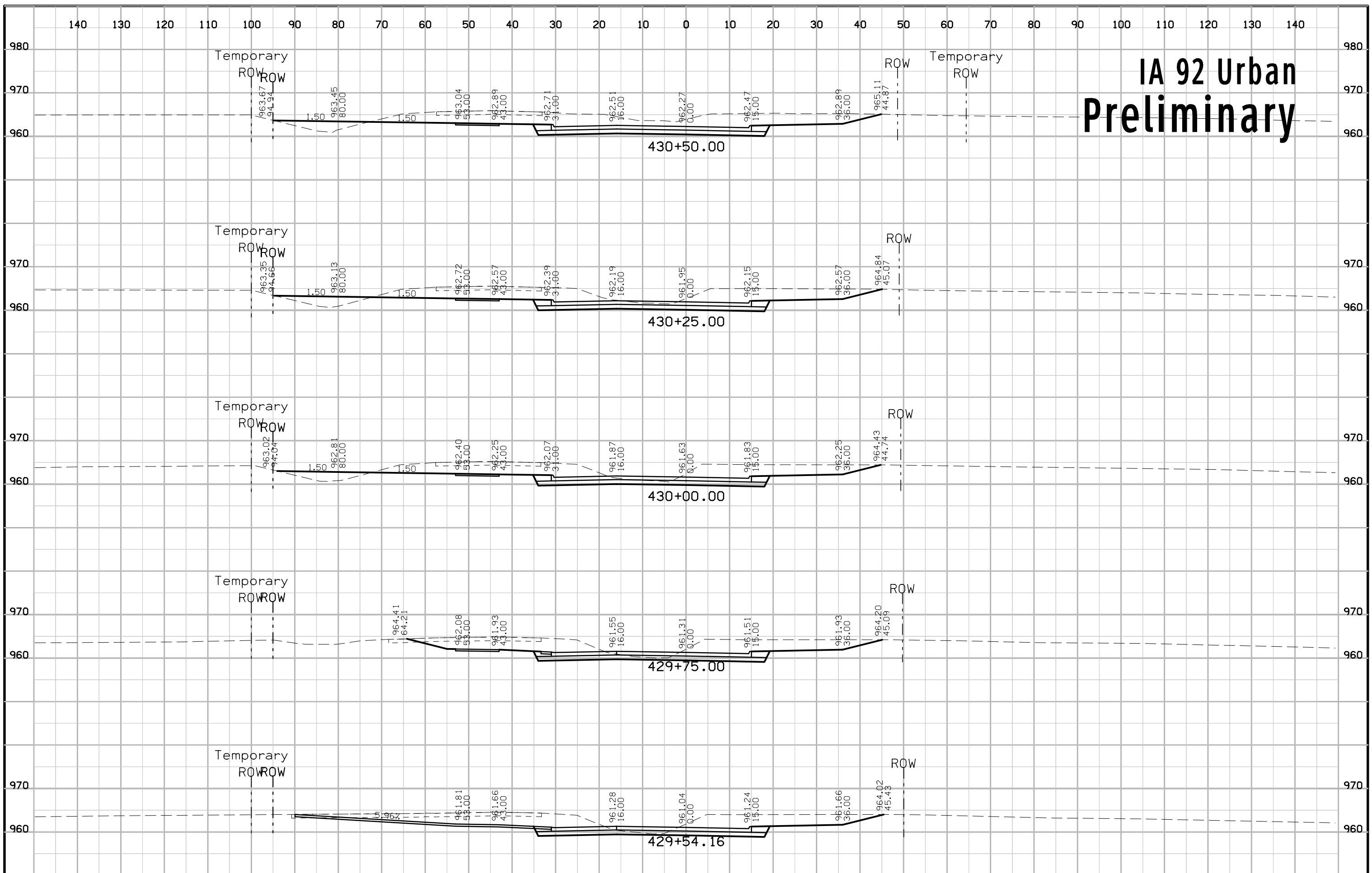
# IA 92 Urban Preliminary



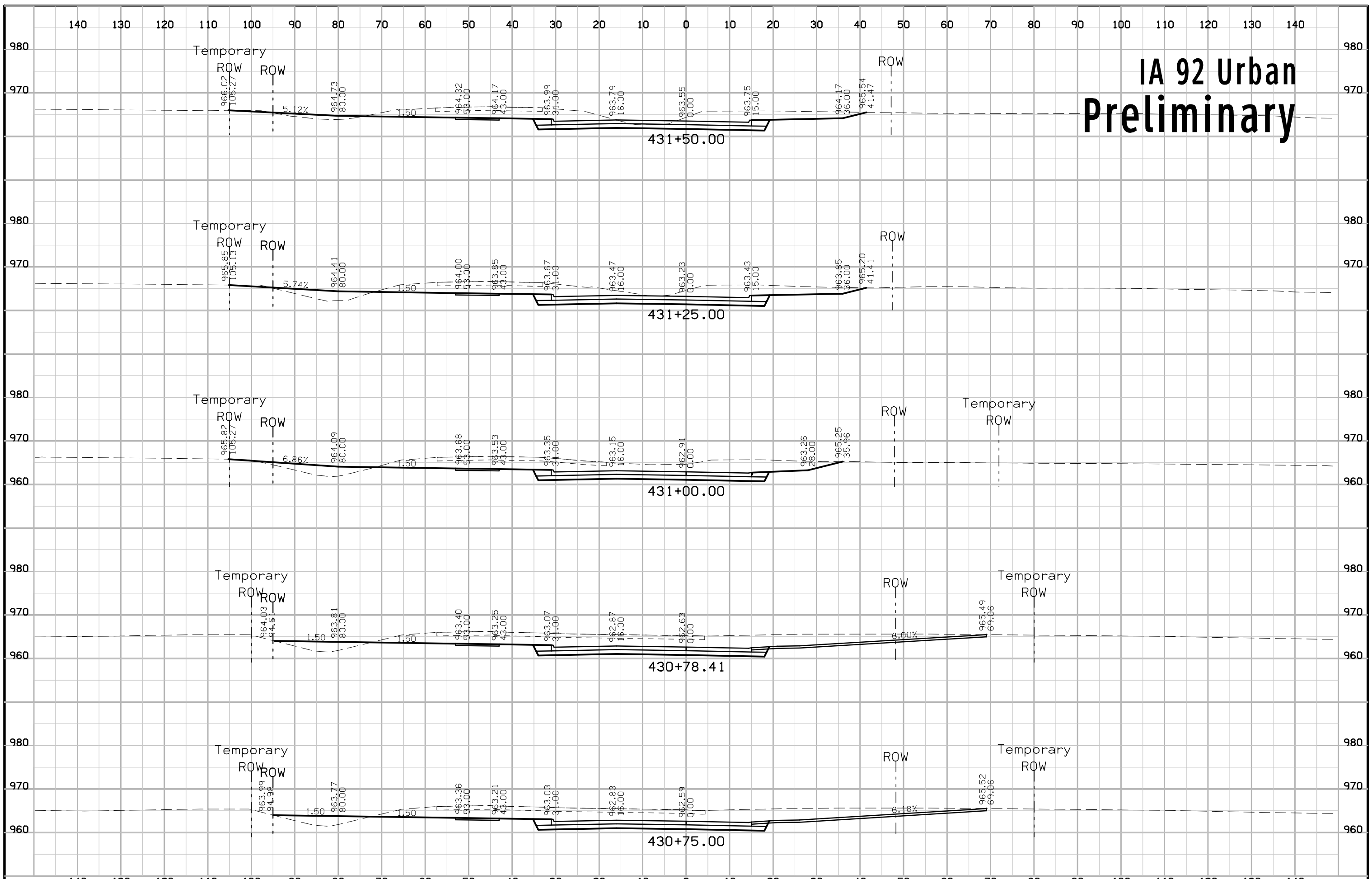
# IA 92 Urban Preliminary



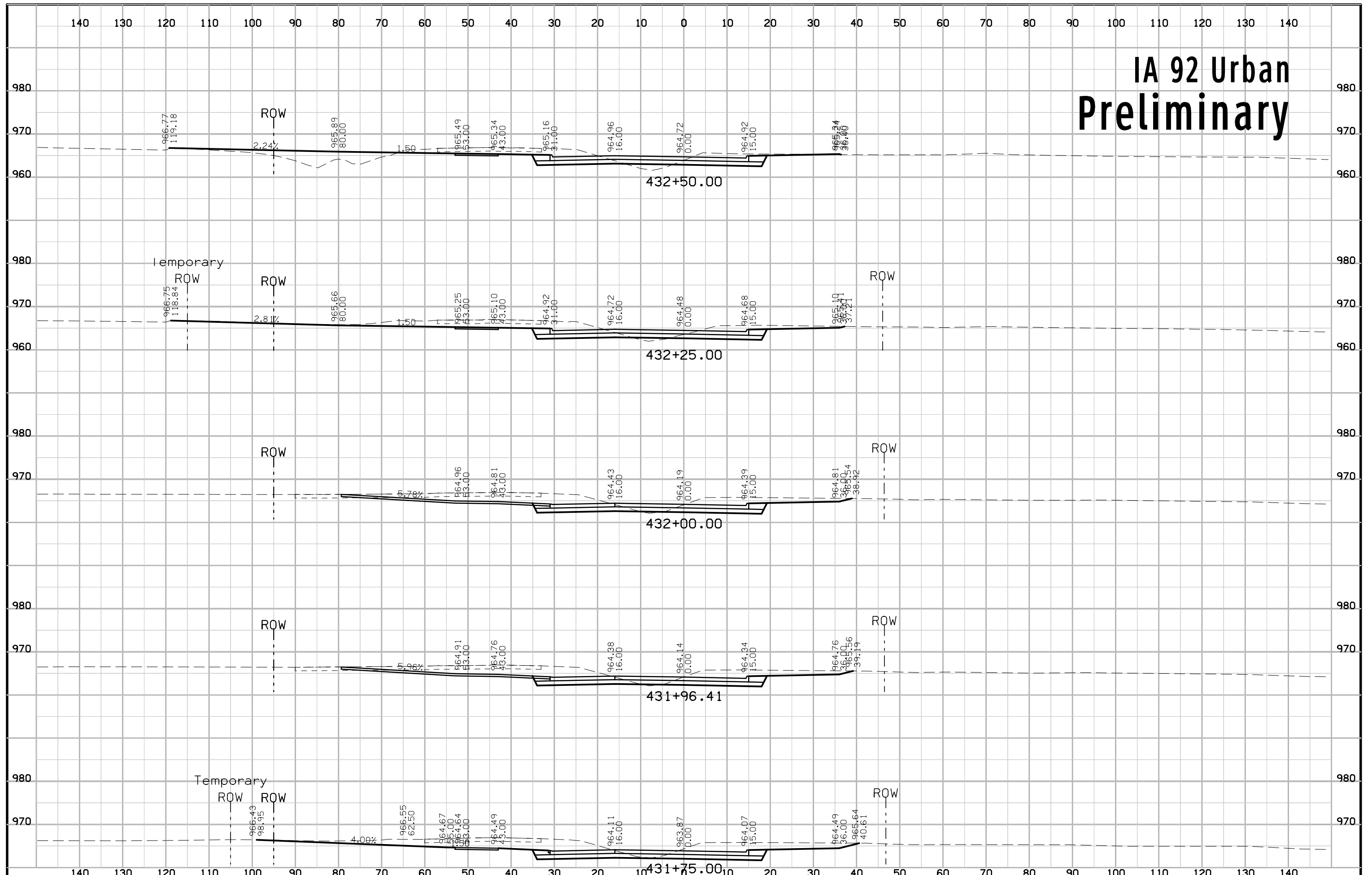
# IA 92 Urban Preliminary



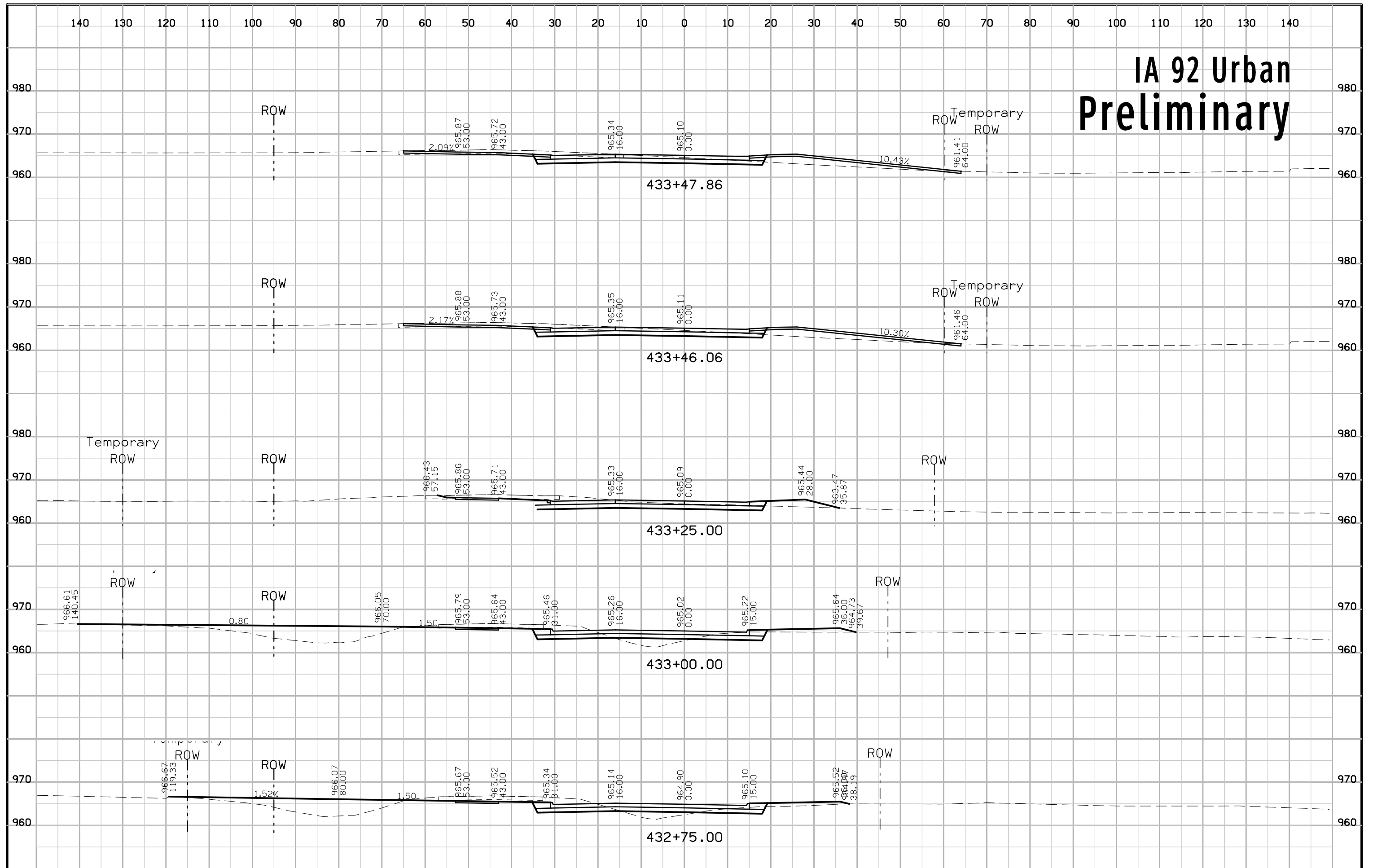
# IA 92 Urban Preliminary



# IA 92 Urban Preliminary

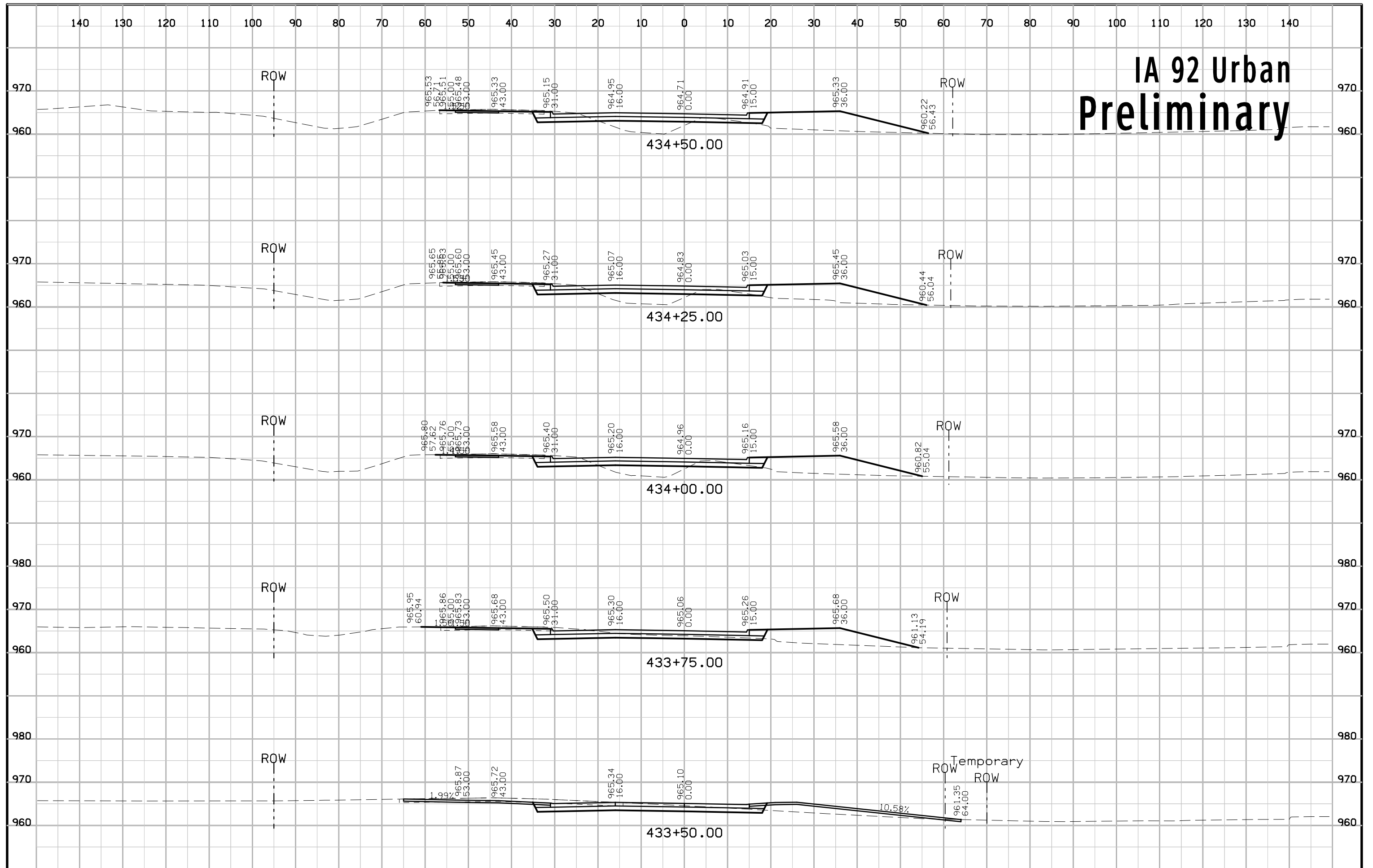


# IA 92 Urban Preliminary

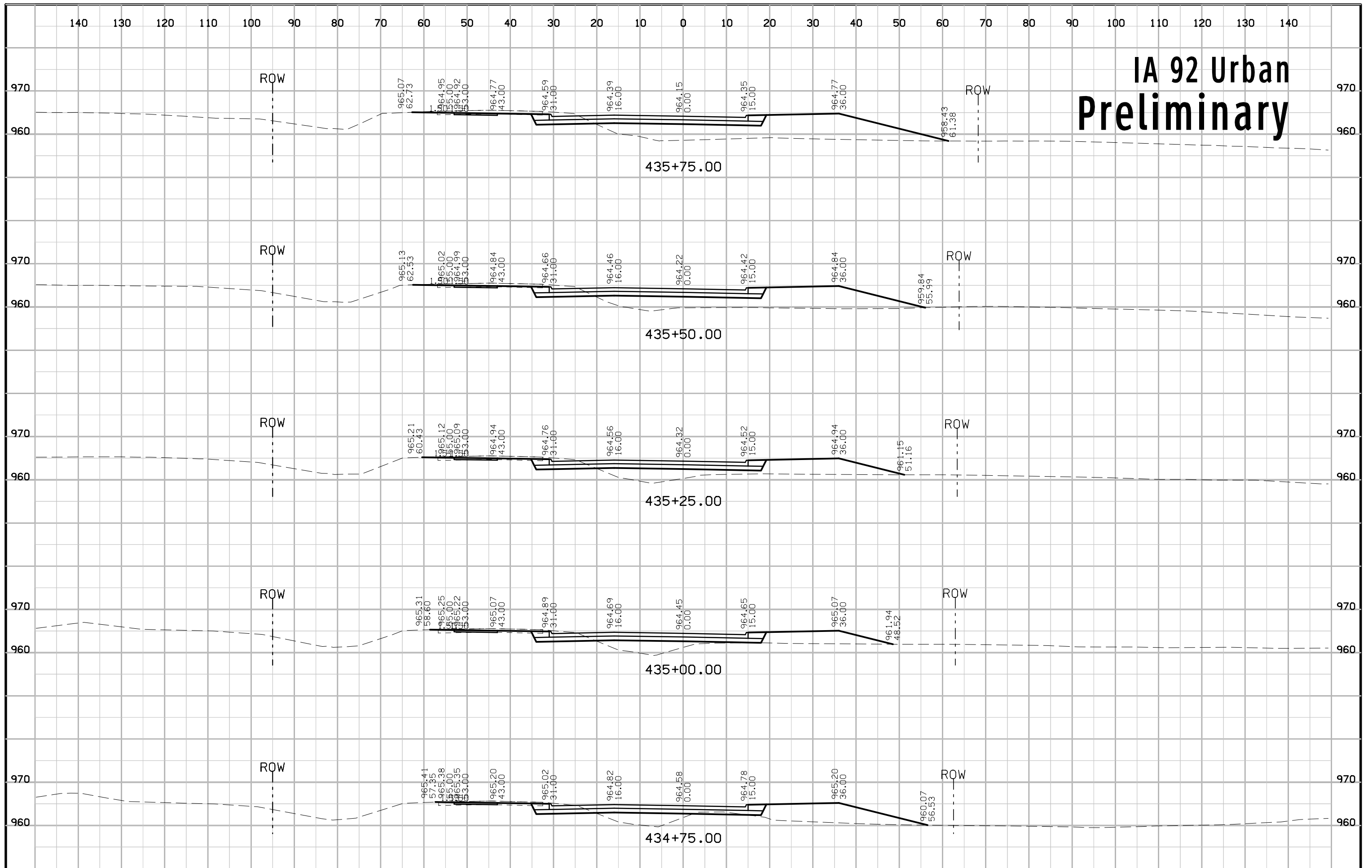




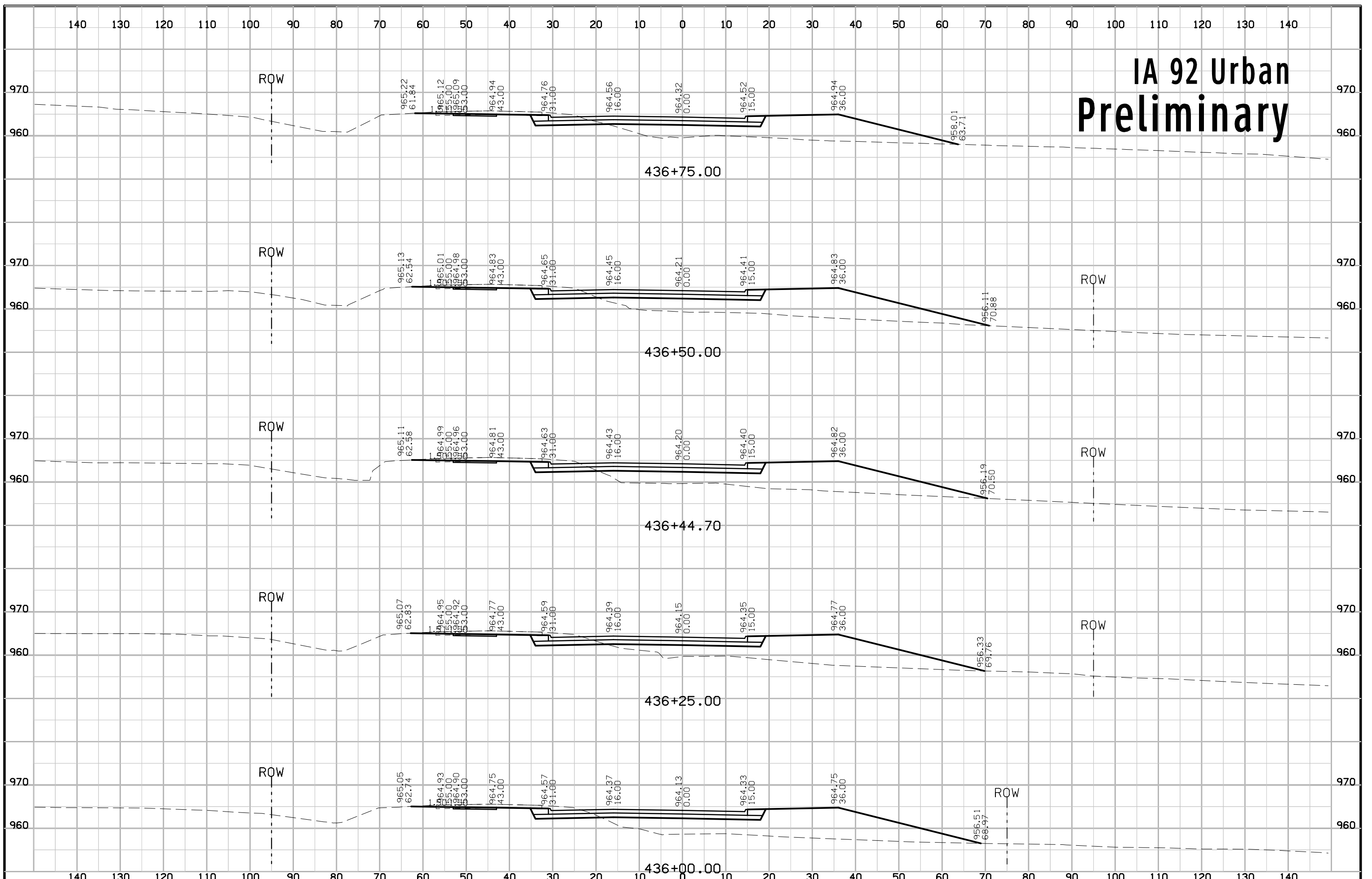
# IA 92 Urban Preliminary



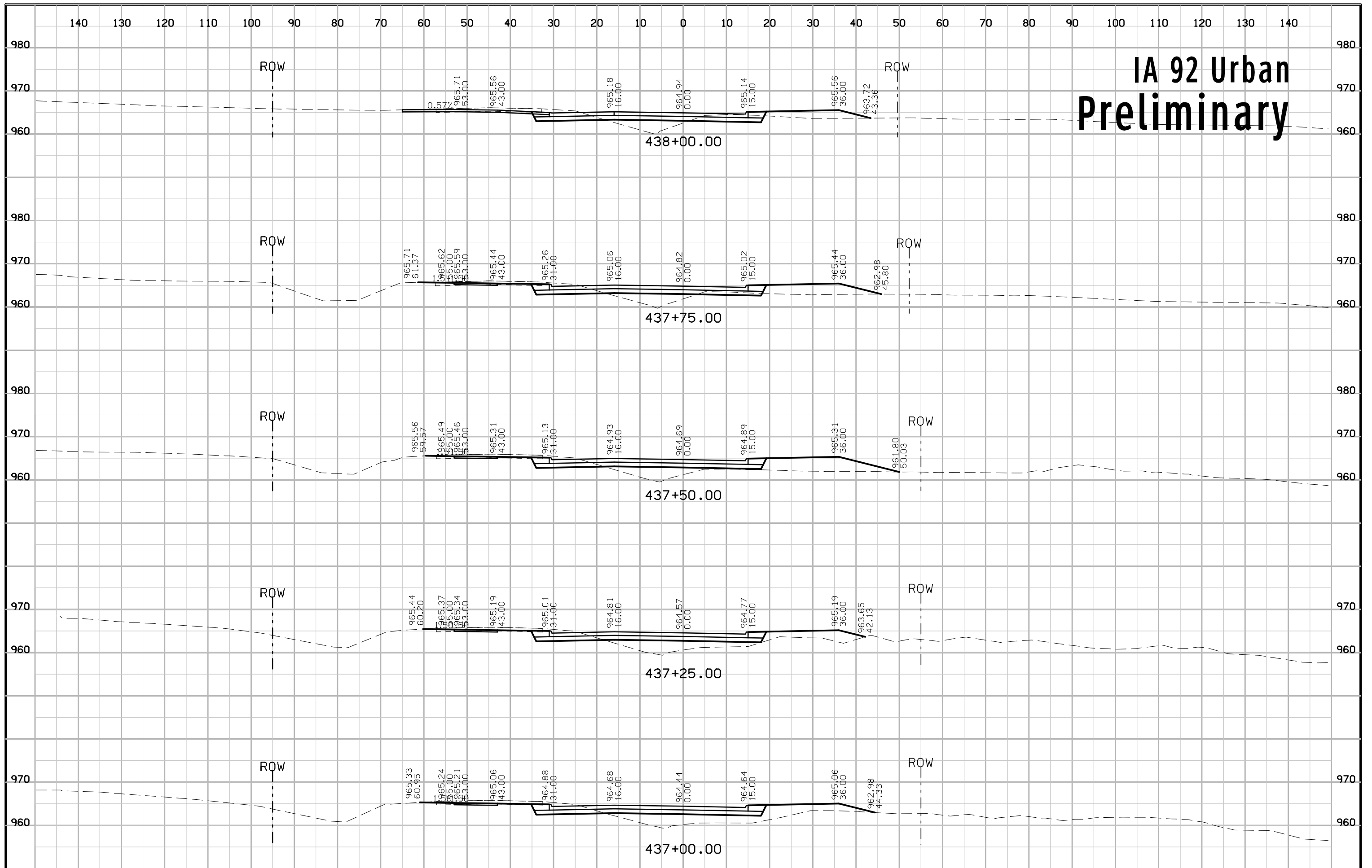
# IA 92 Urban Preliminary



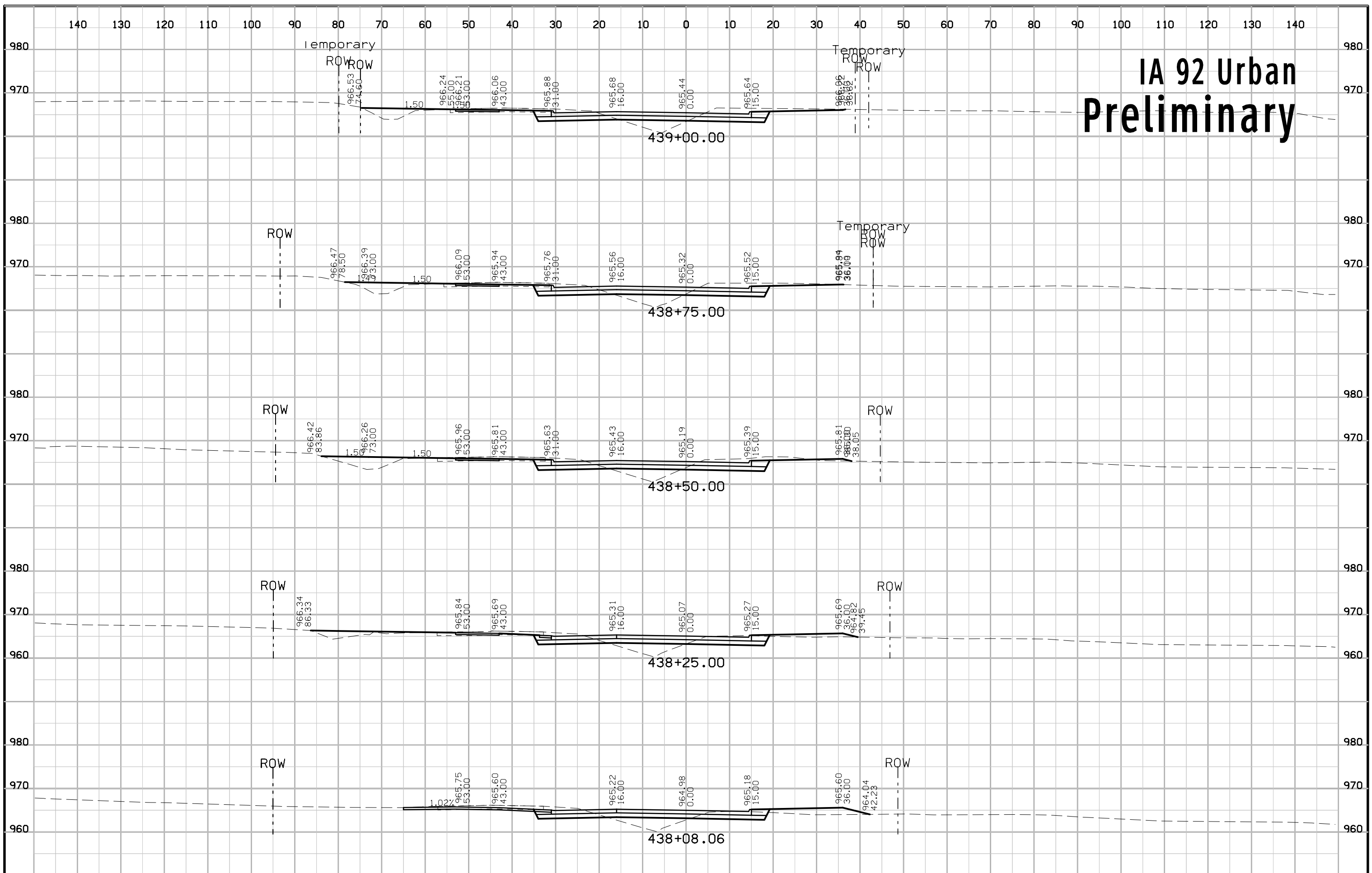
# IA 92 Urban Preliminary



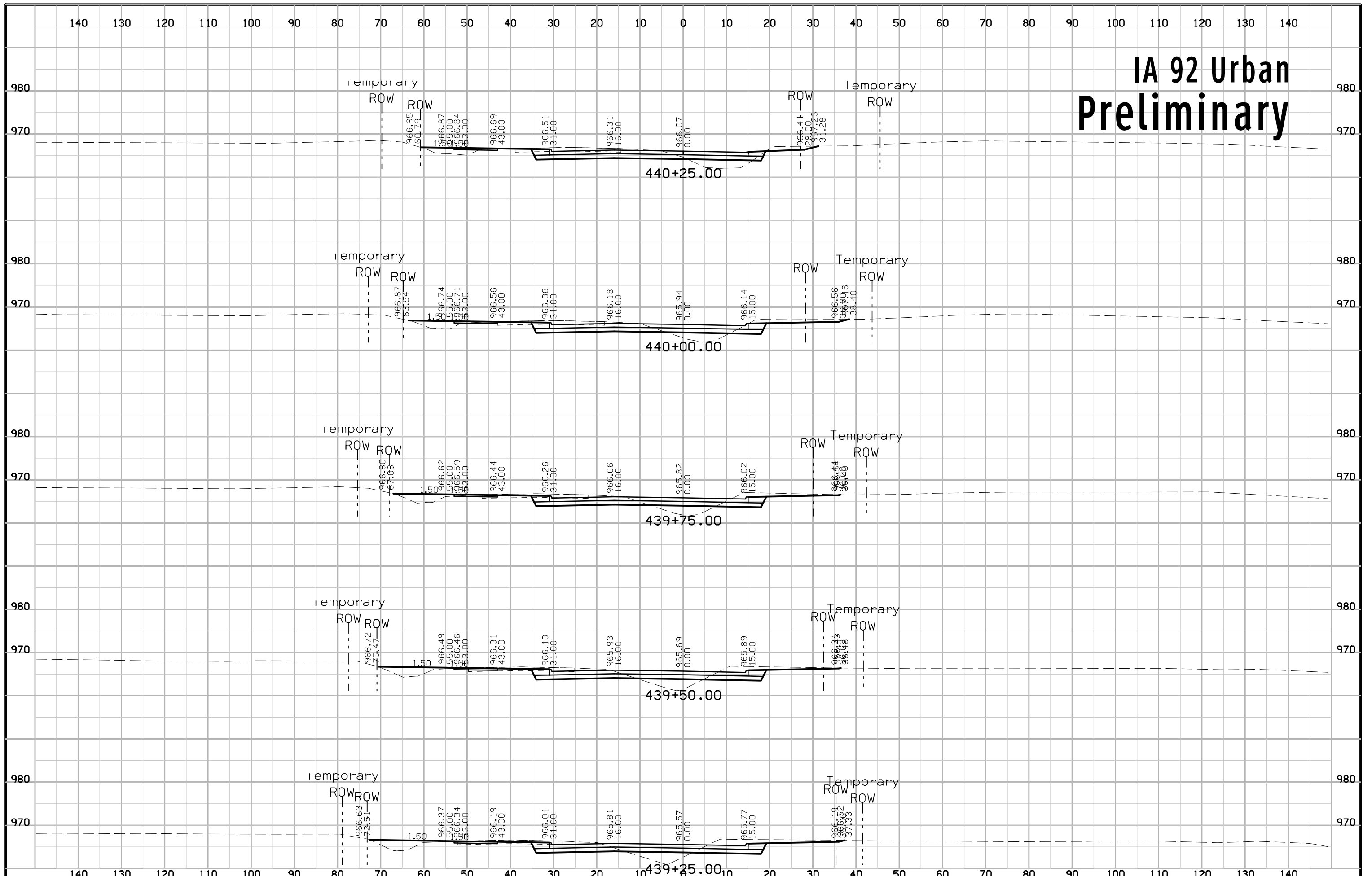
# IA 92 Urban Preliminary



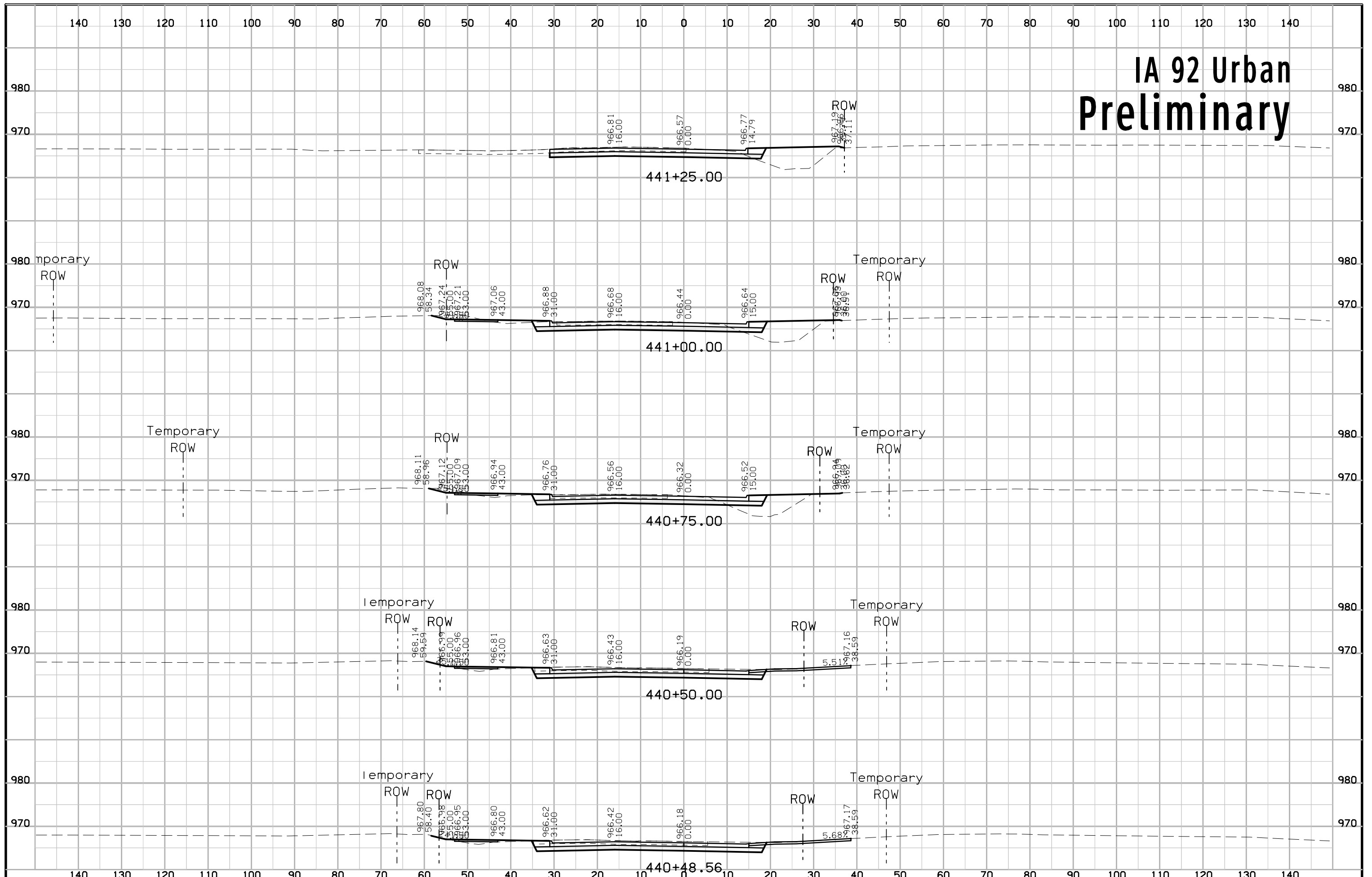
# IA 92 Urban Preliminary



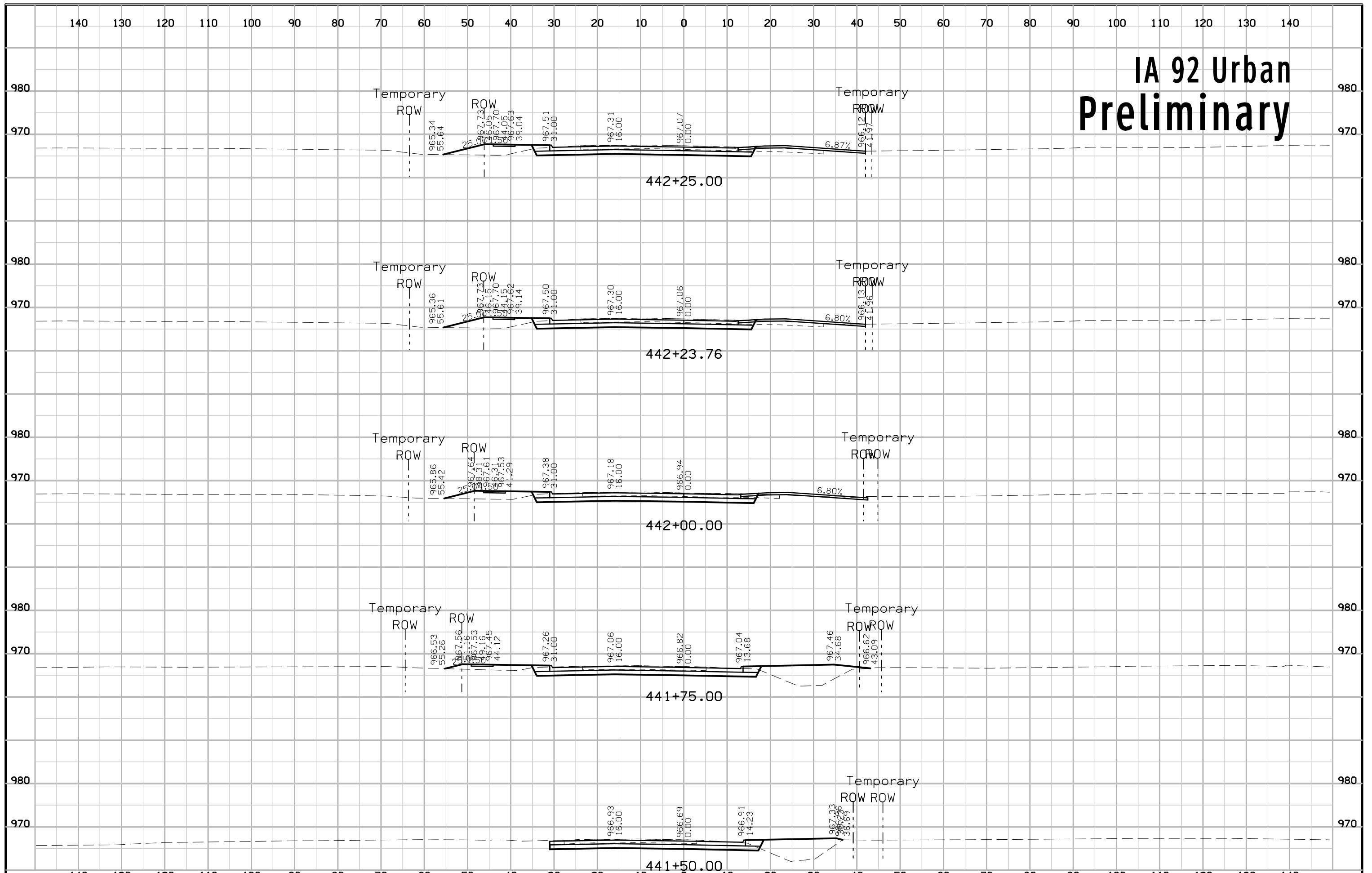
# IA 92 Urban Preliminary



# IA 92 Urban Preliminary

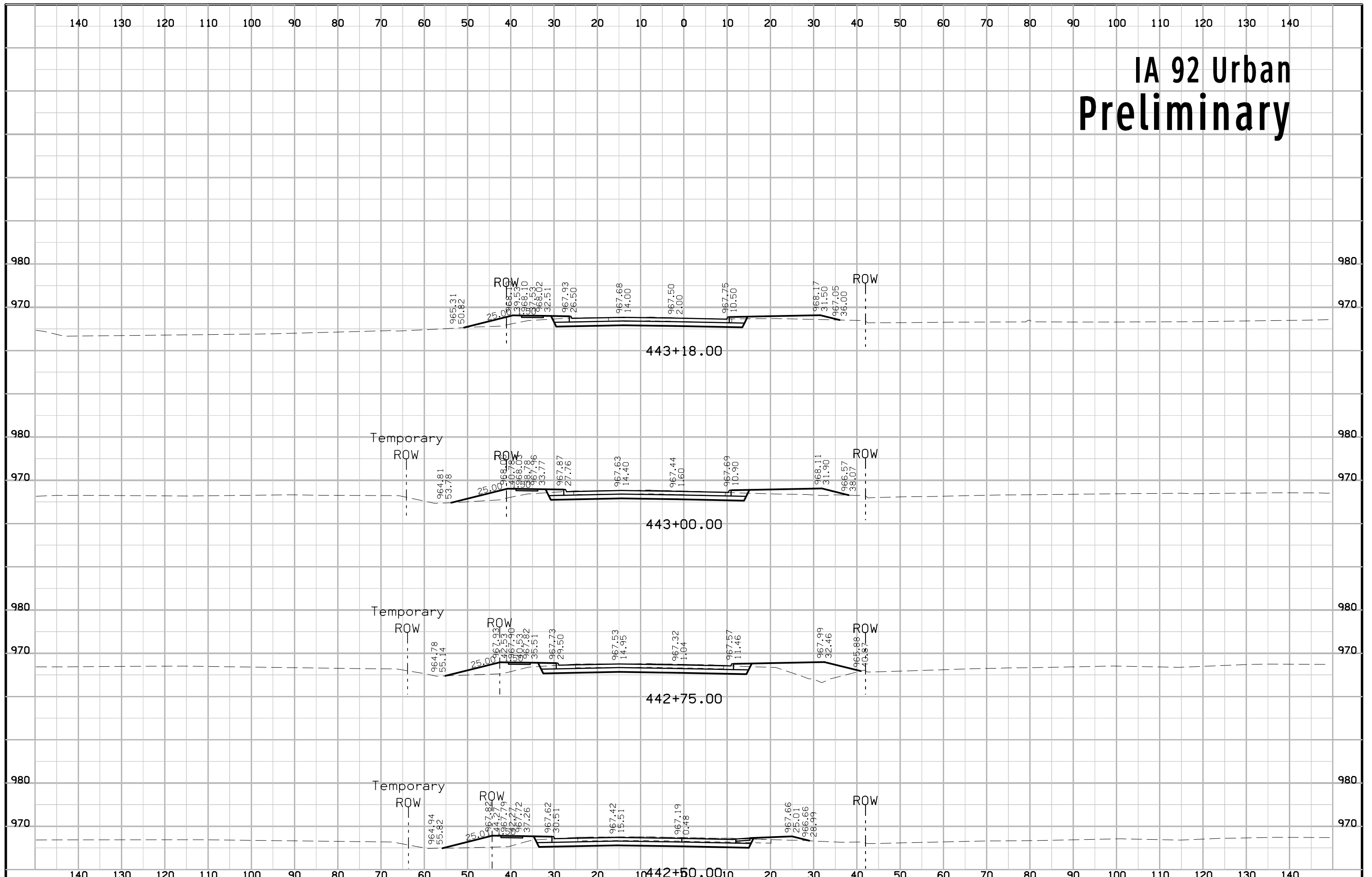


# IA 92 Urban Preliminary

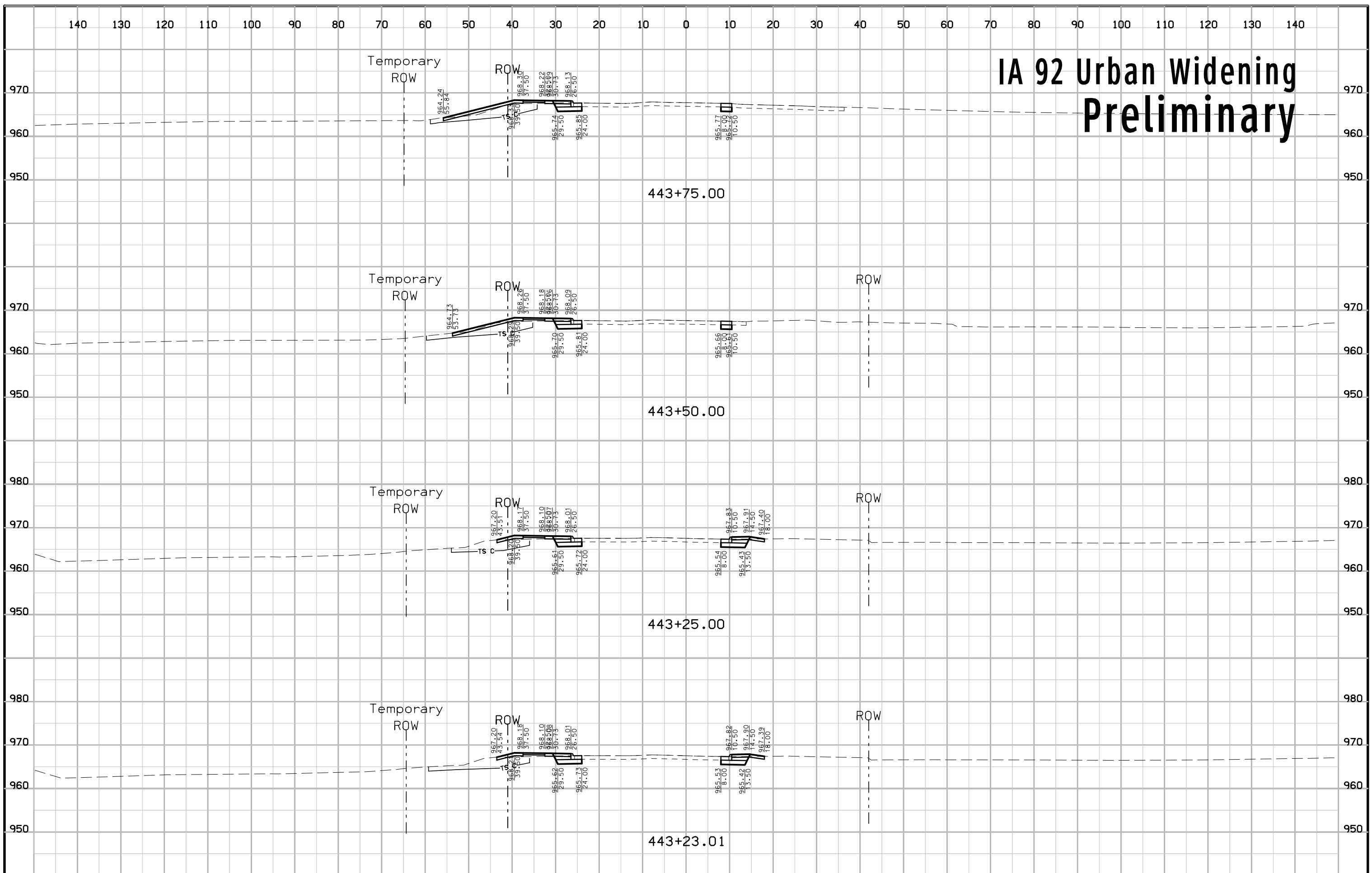




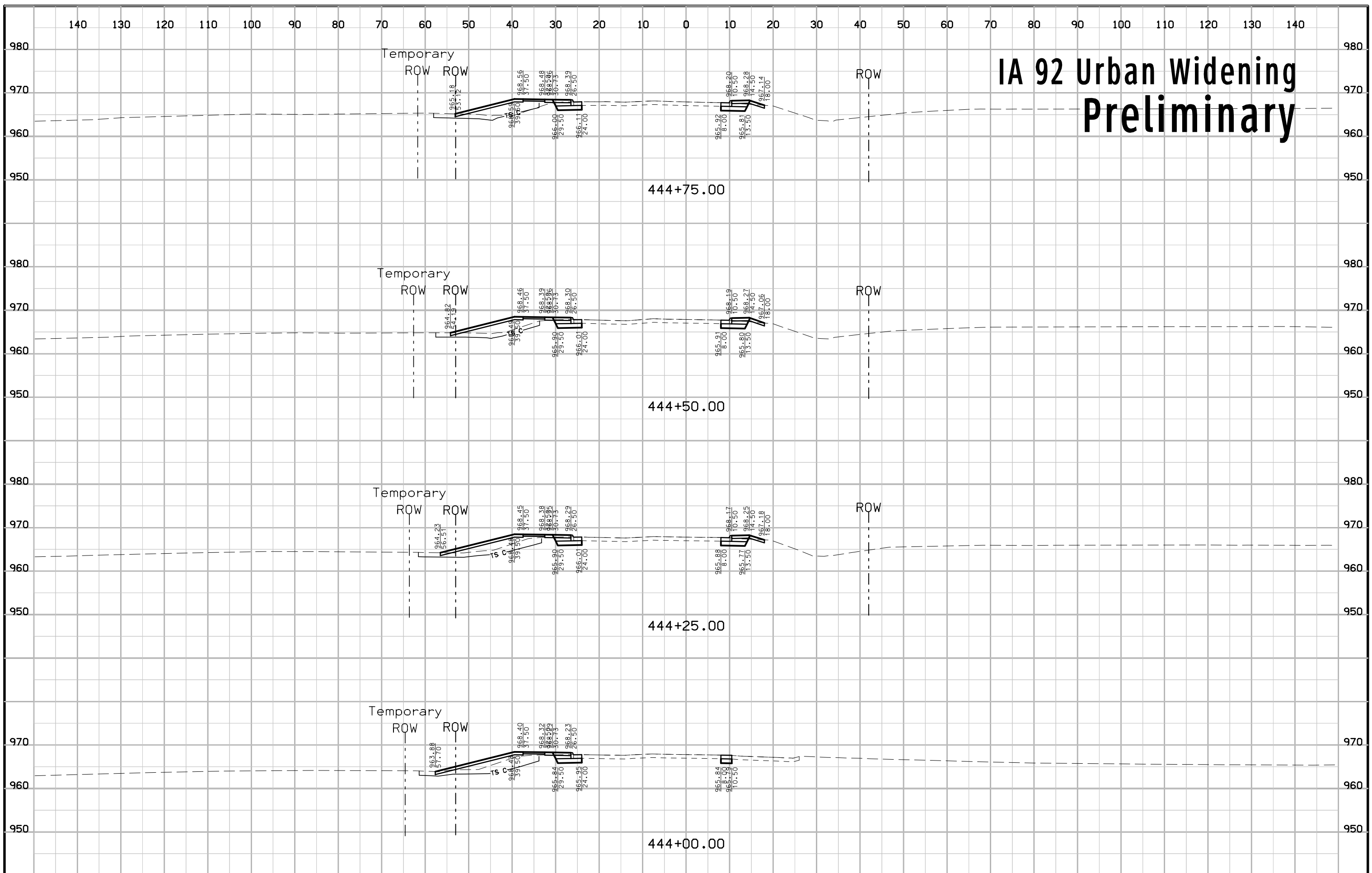
# IA 92 Urban Preliminary



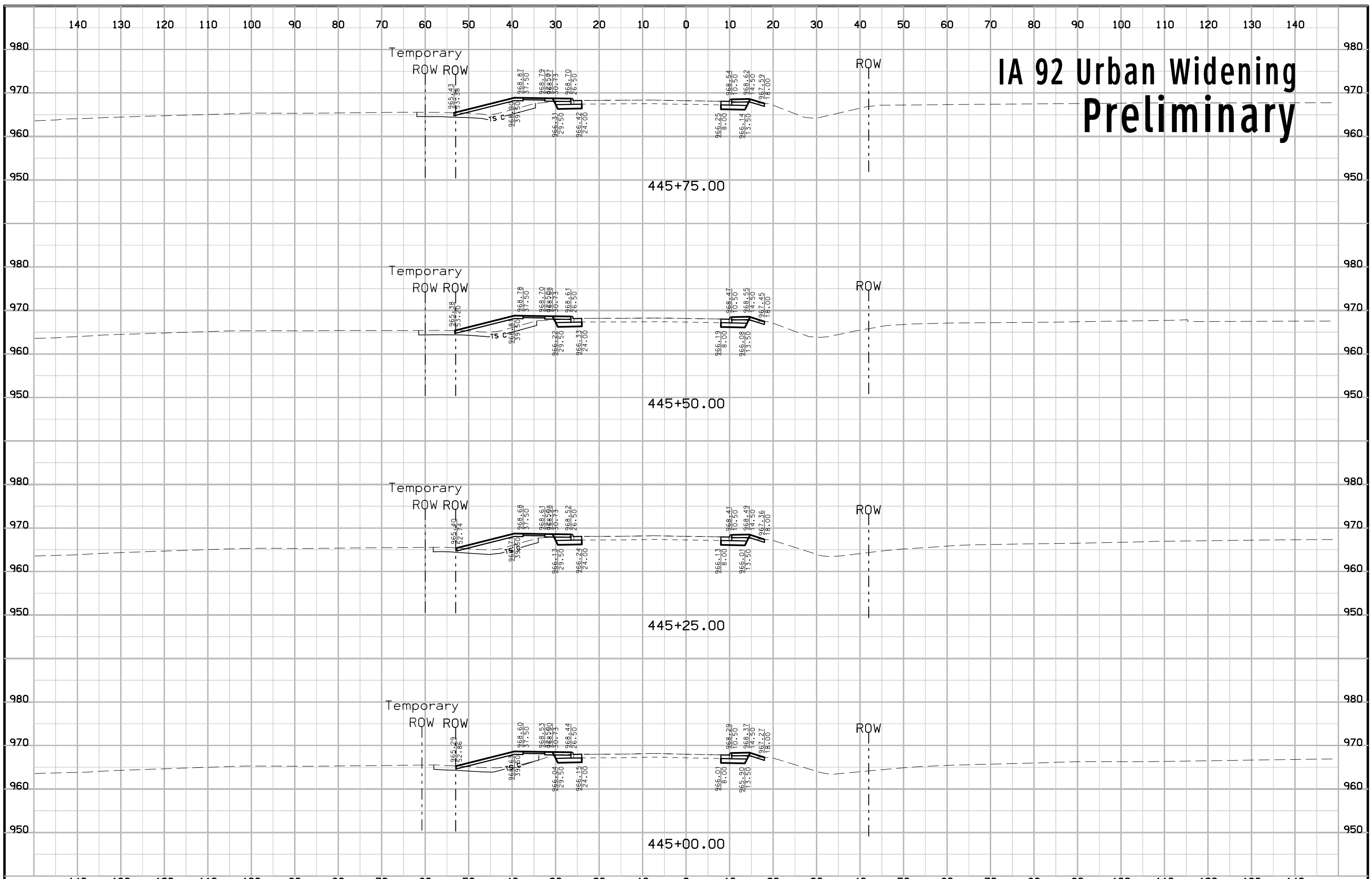
# IA 92 Urban Widening Preliminary



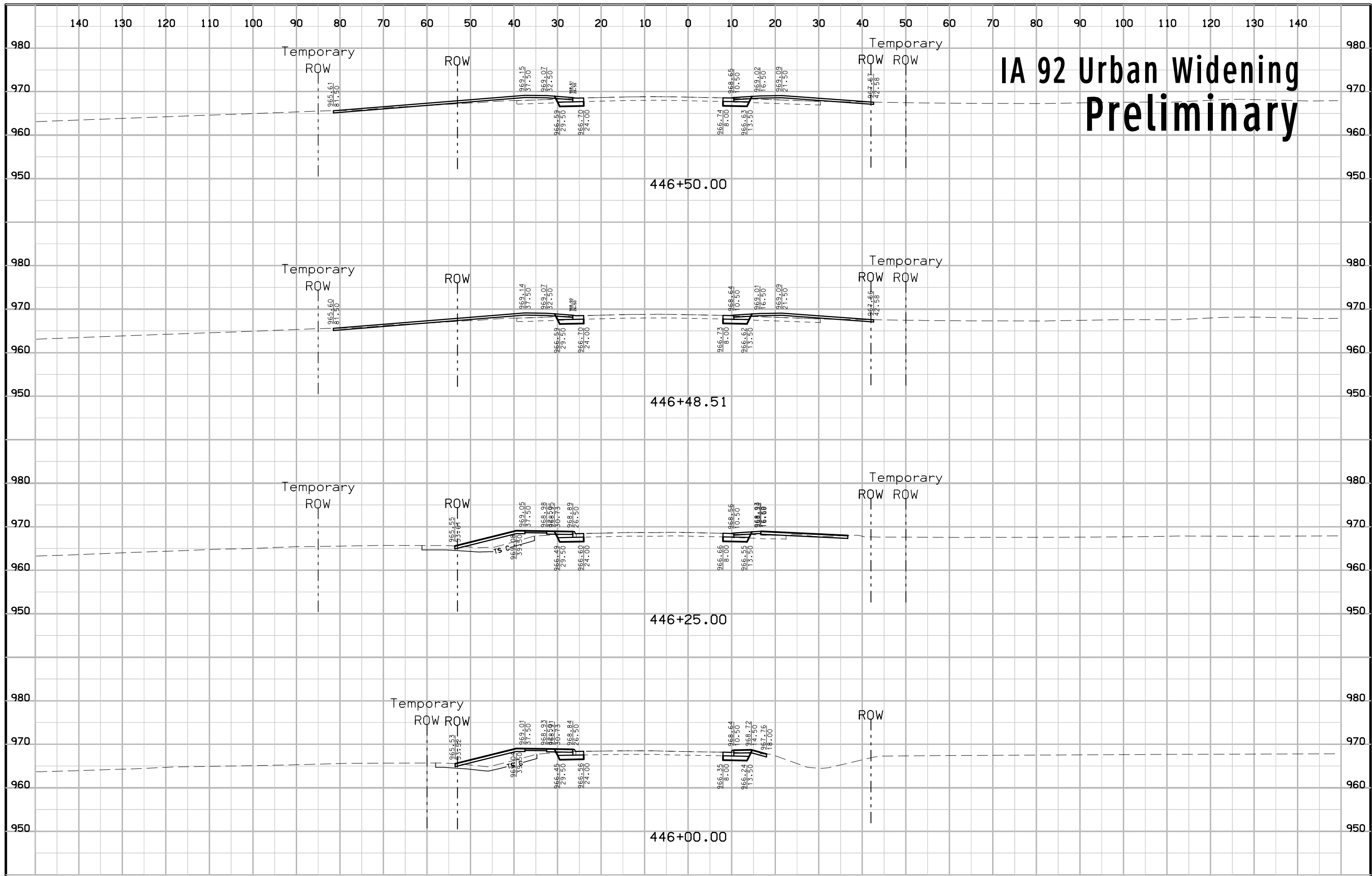
# IA 92 Urban Widening Preliminary



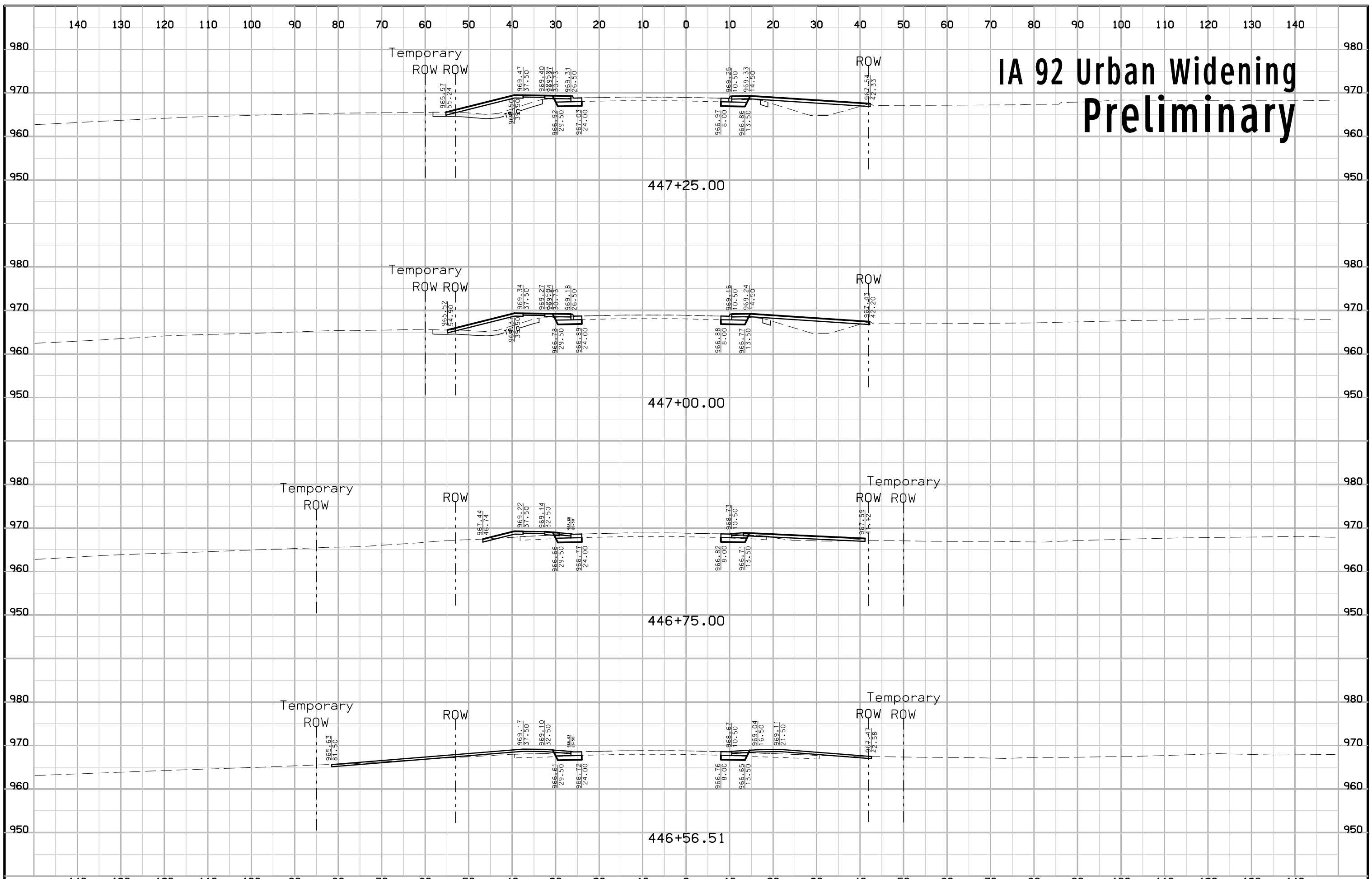
# IA 92 Urban Widening Preliminary



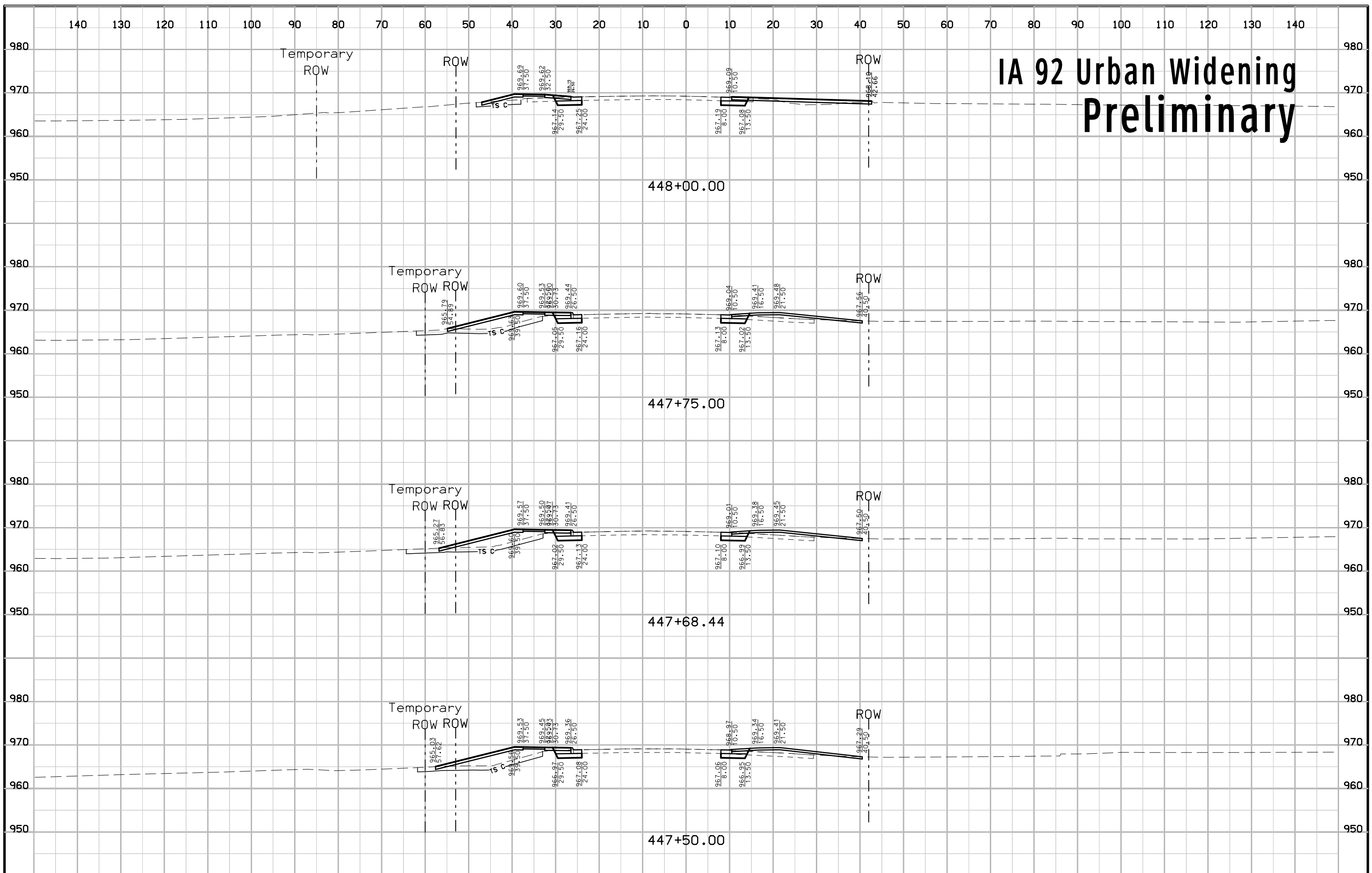
# IA 92 Urban Widening Preliminary



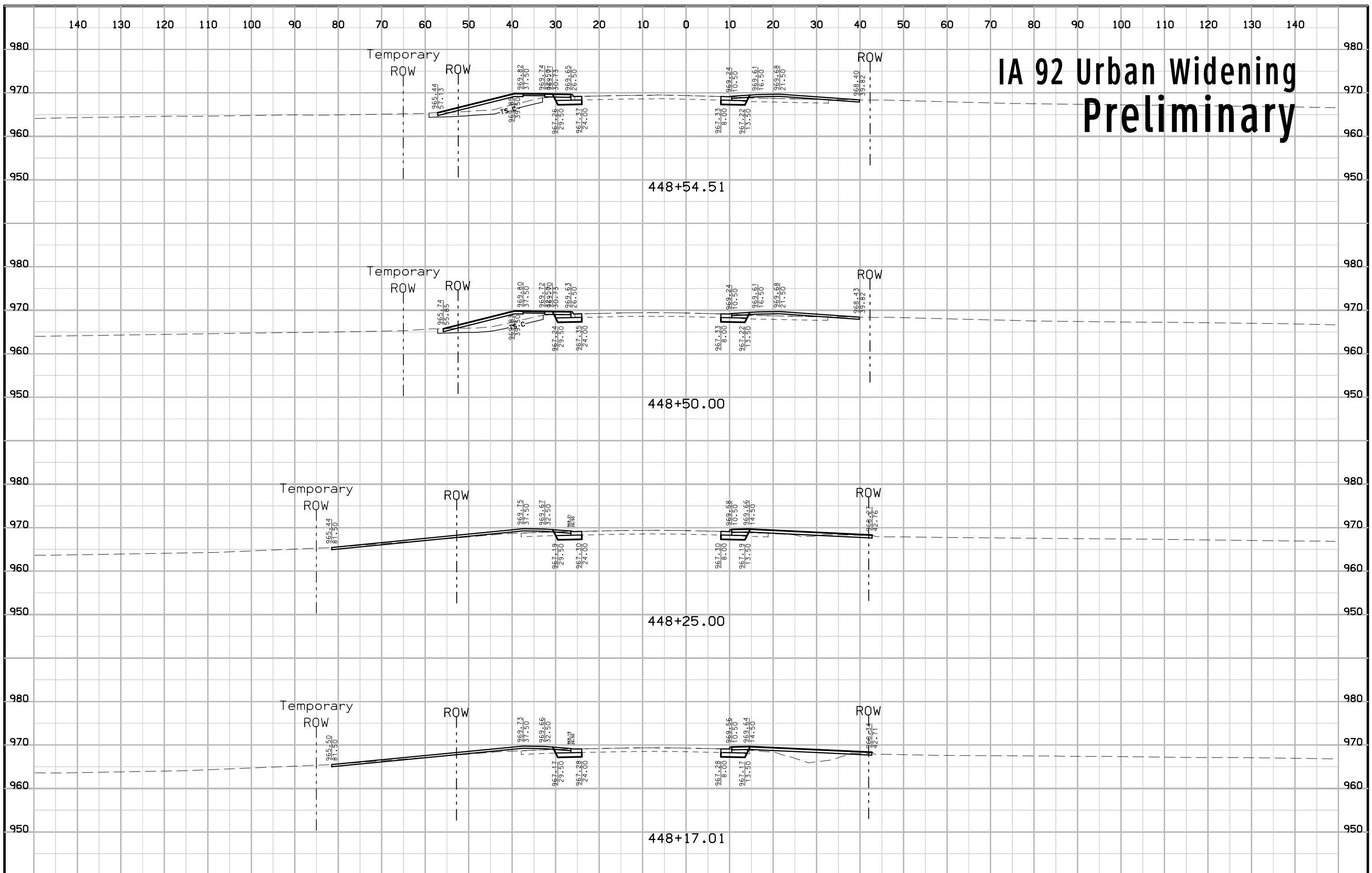
# IA 92 Urban Widening Preliminary



# IA 92 Urban Widening Preliminary

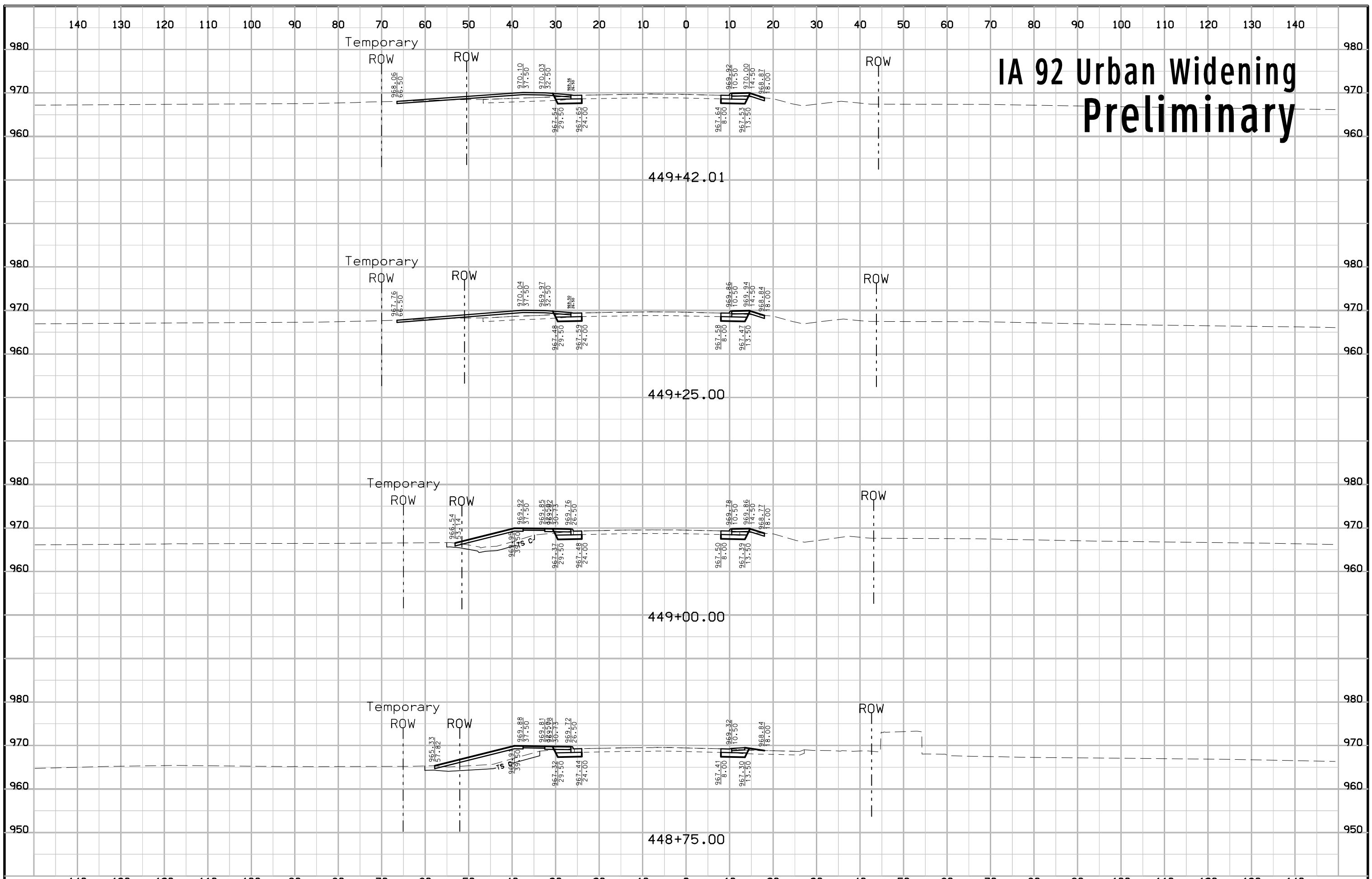


# IA 92 Urban Widening Preliminary

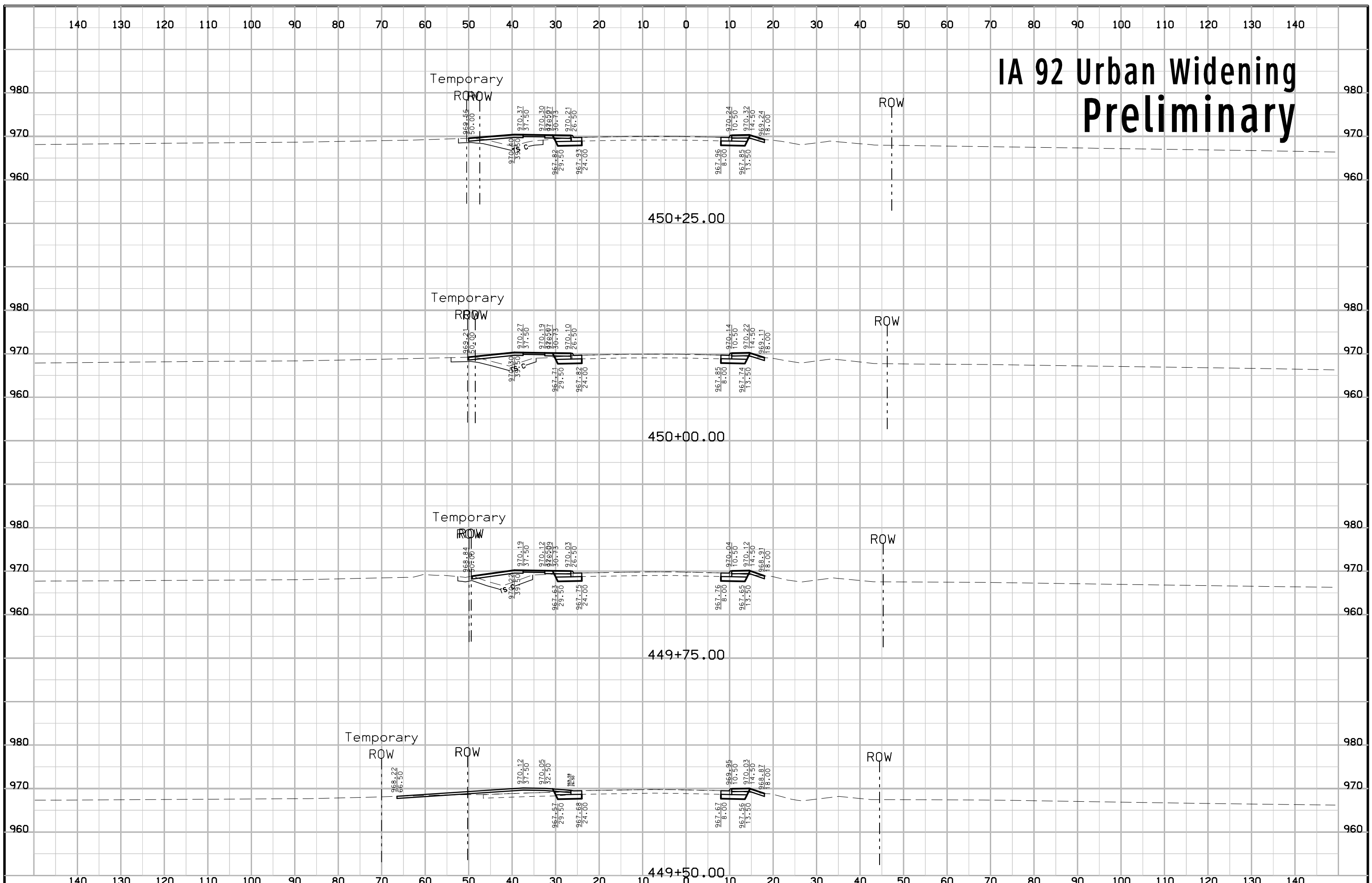




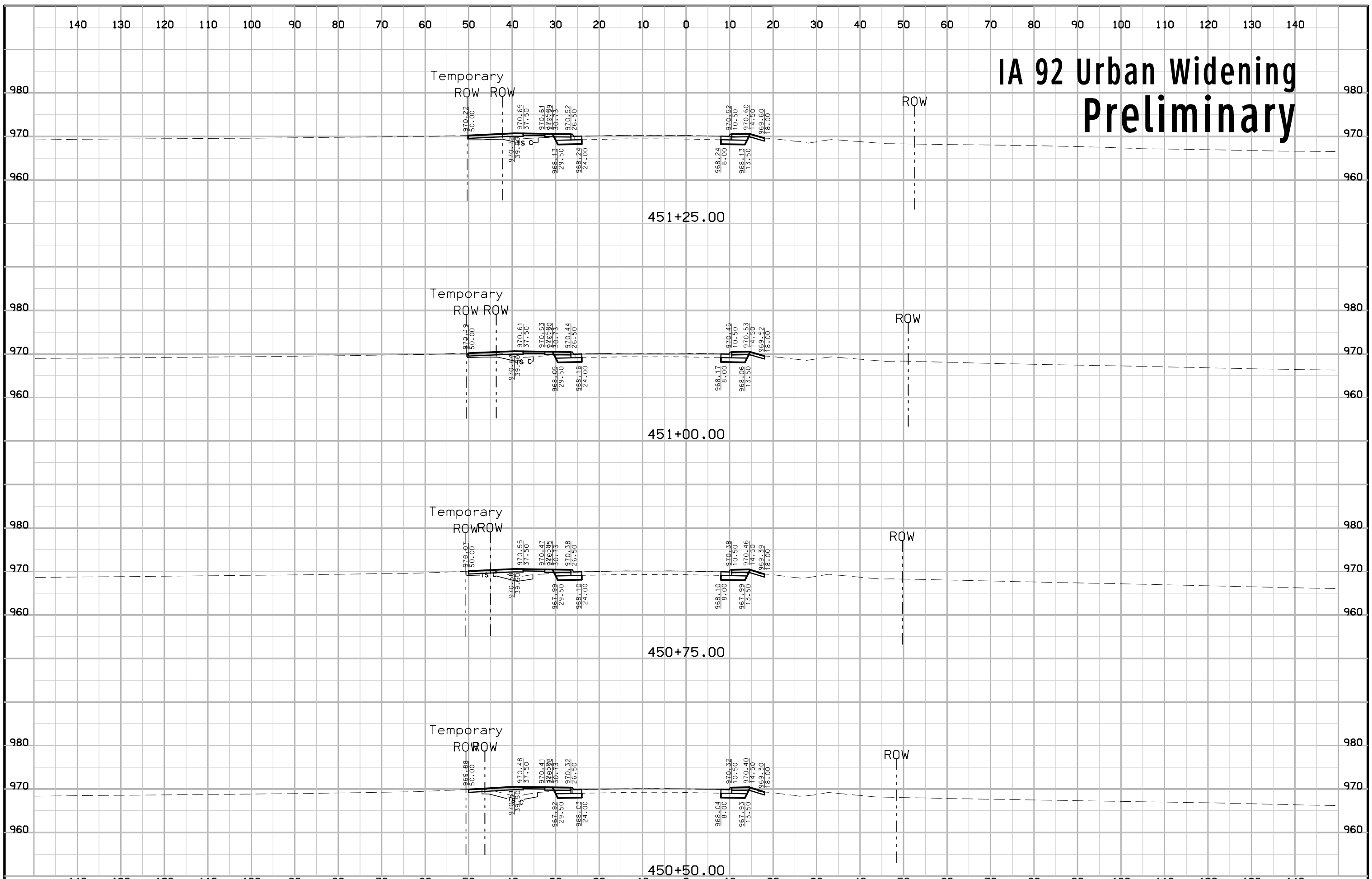
# IA 92 Urban Widening Preliminary



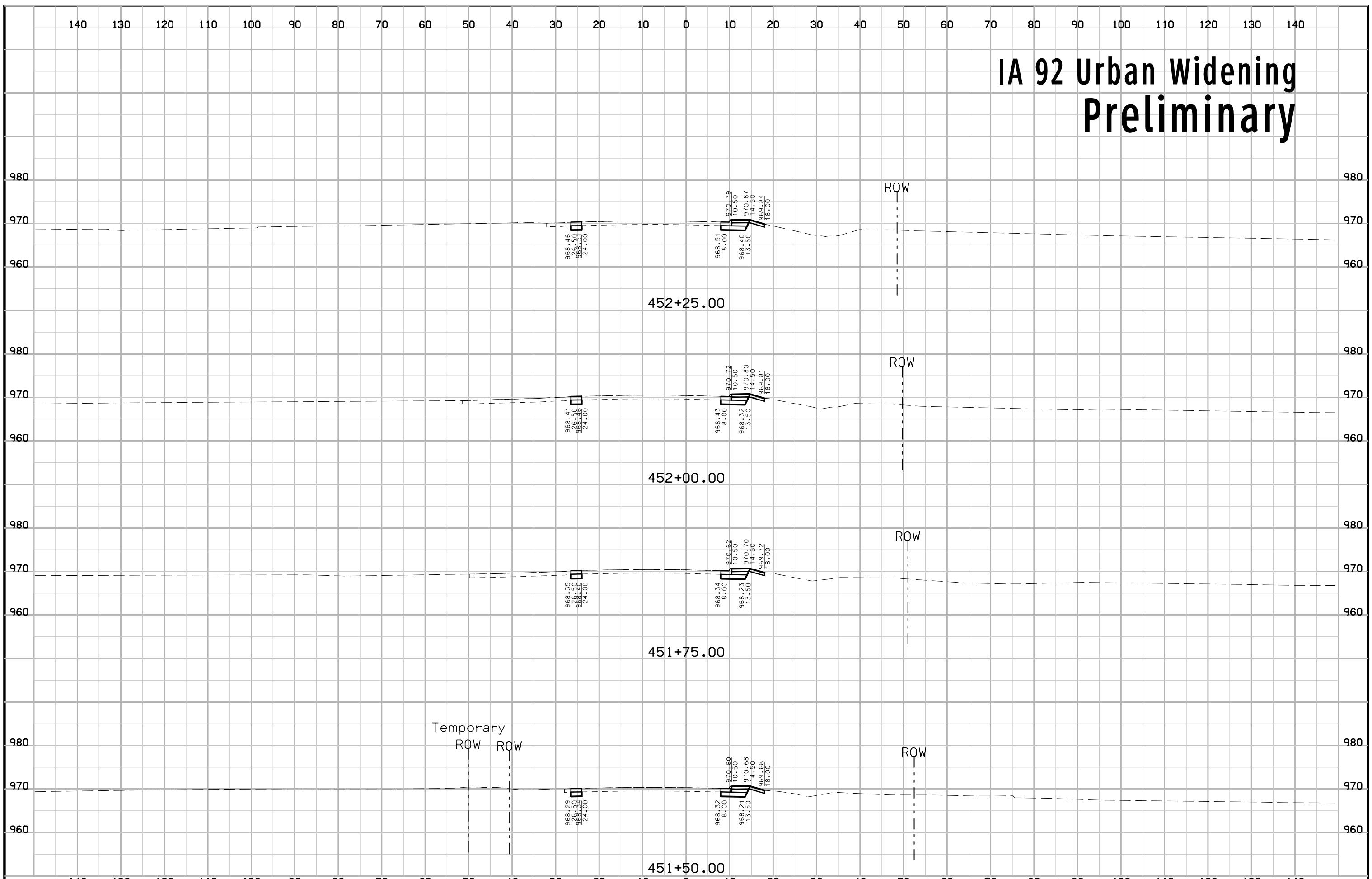
# IA 92 Urban Widening Preliminary



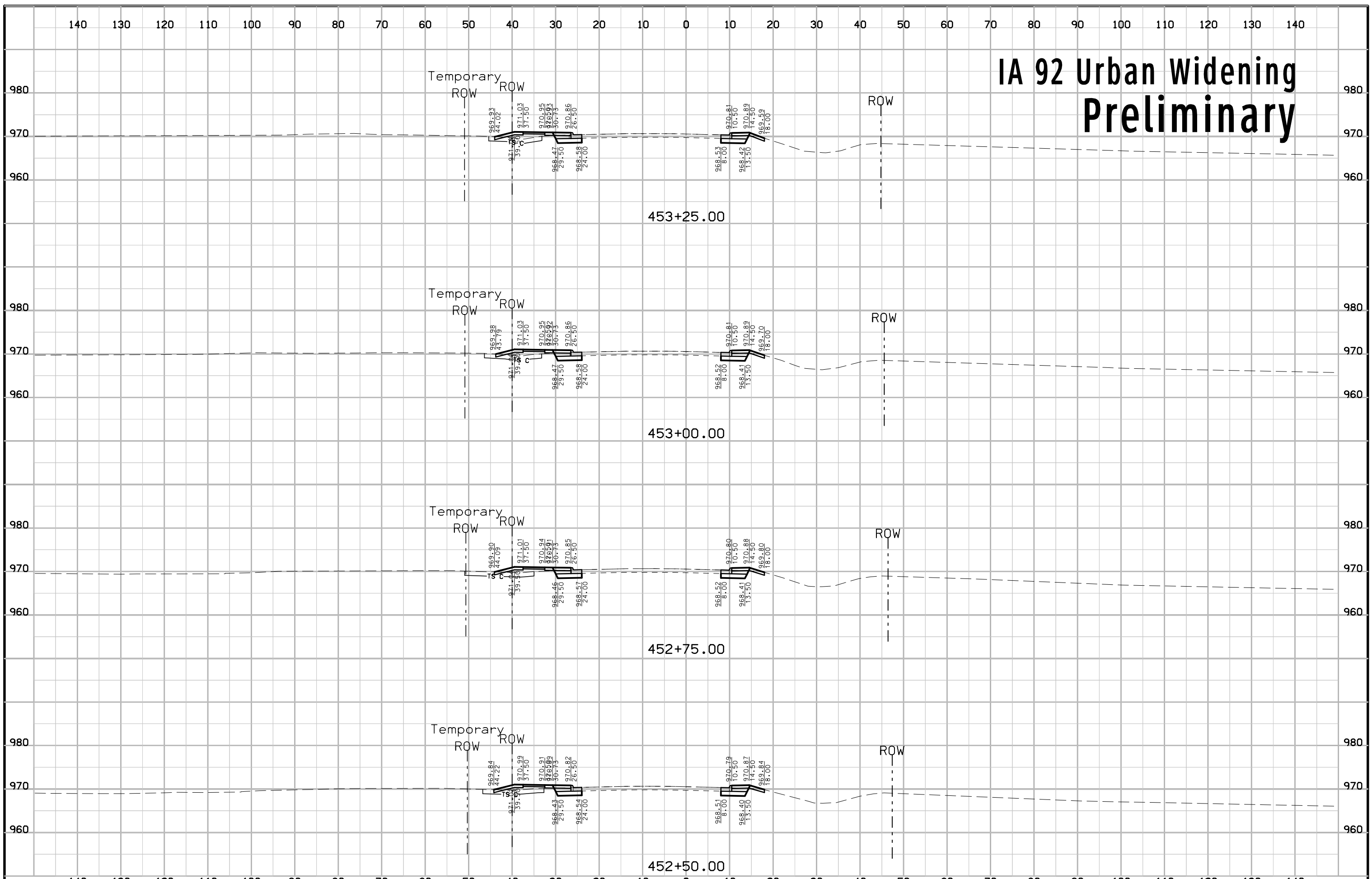
# IA 92 Urban Widening Preliminary



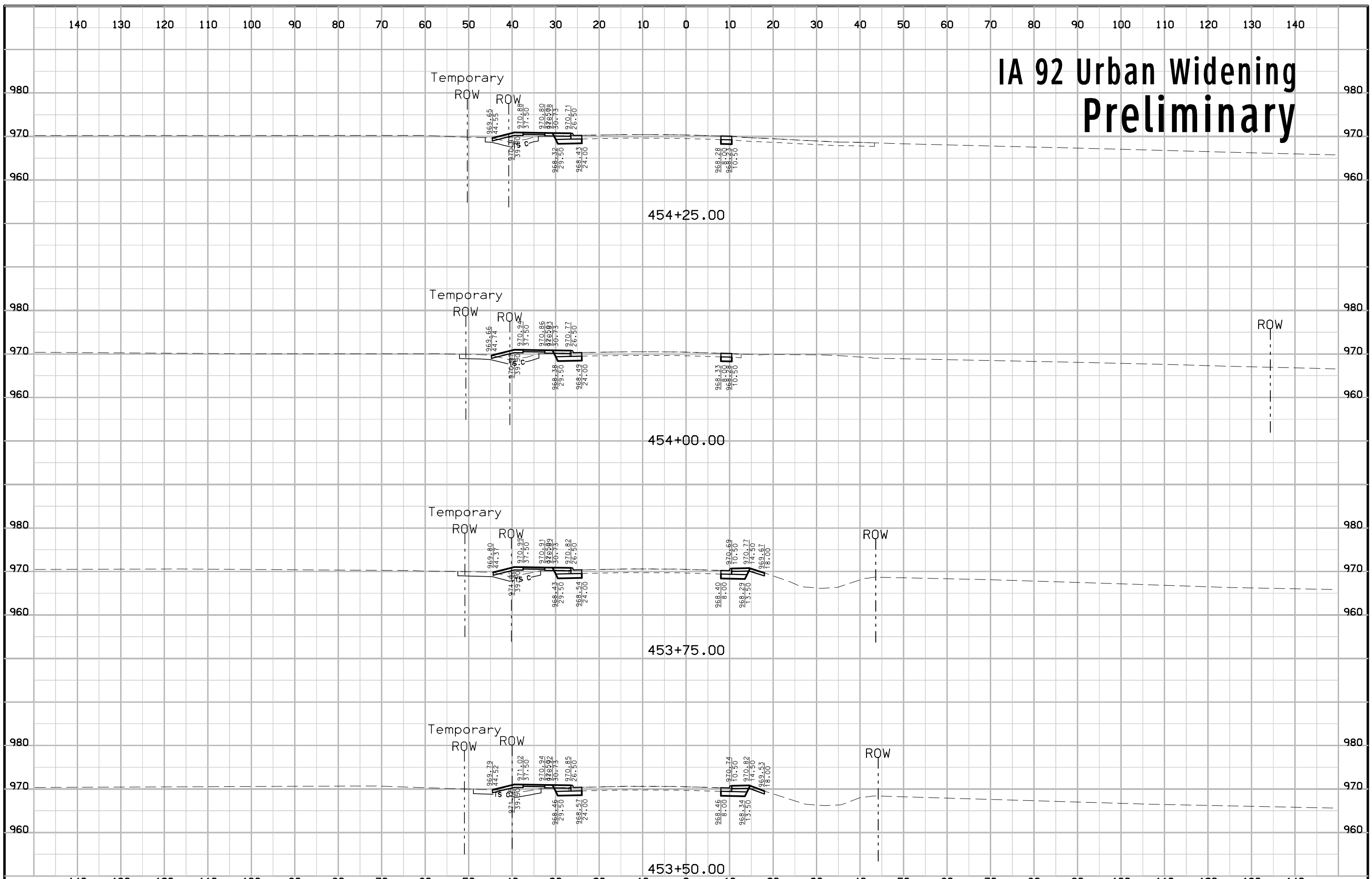
# IA 92 Urban Widening Preliminary



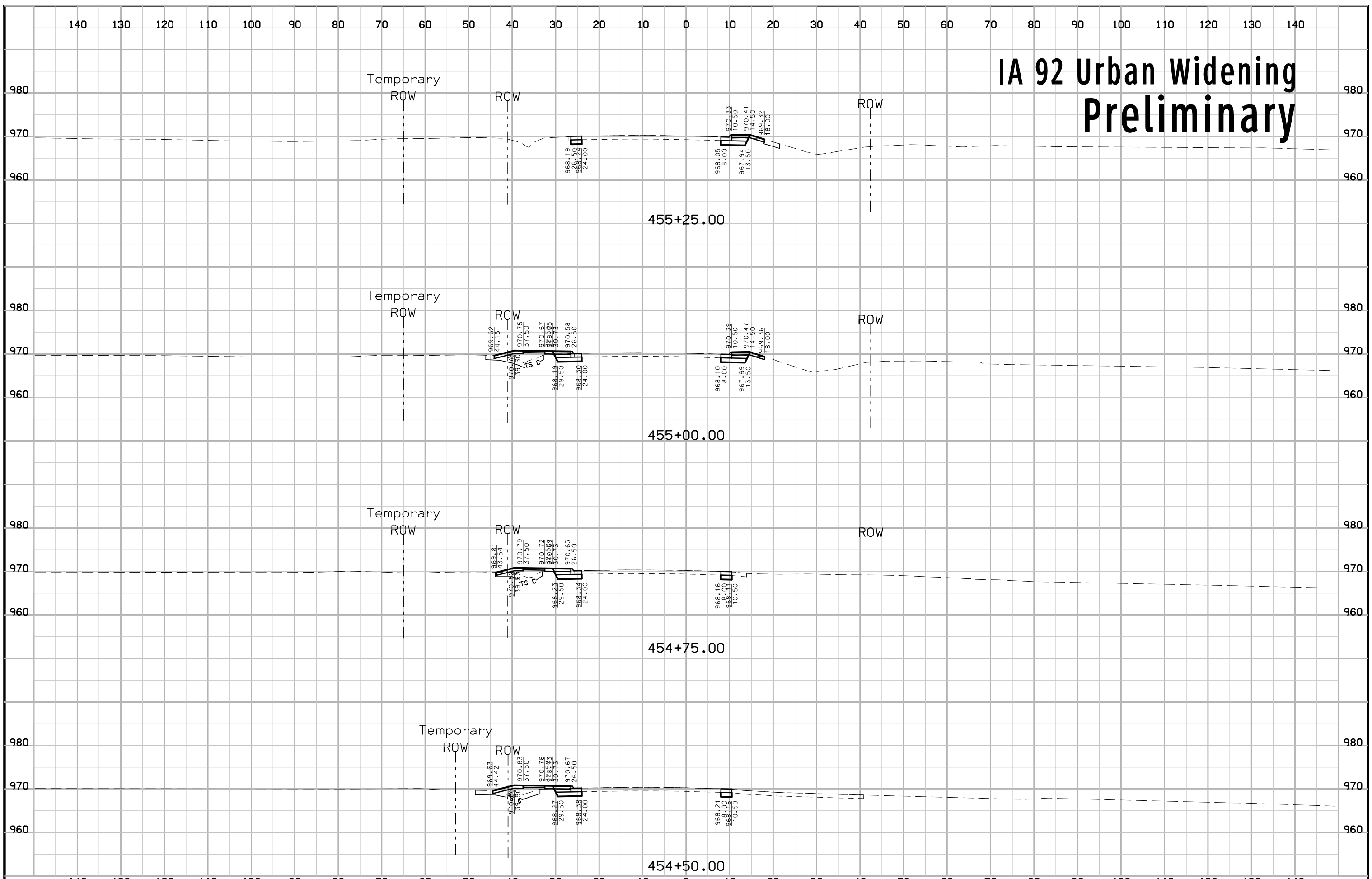
# IA 92 Urban Widening Preliminary



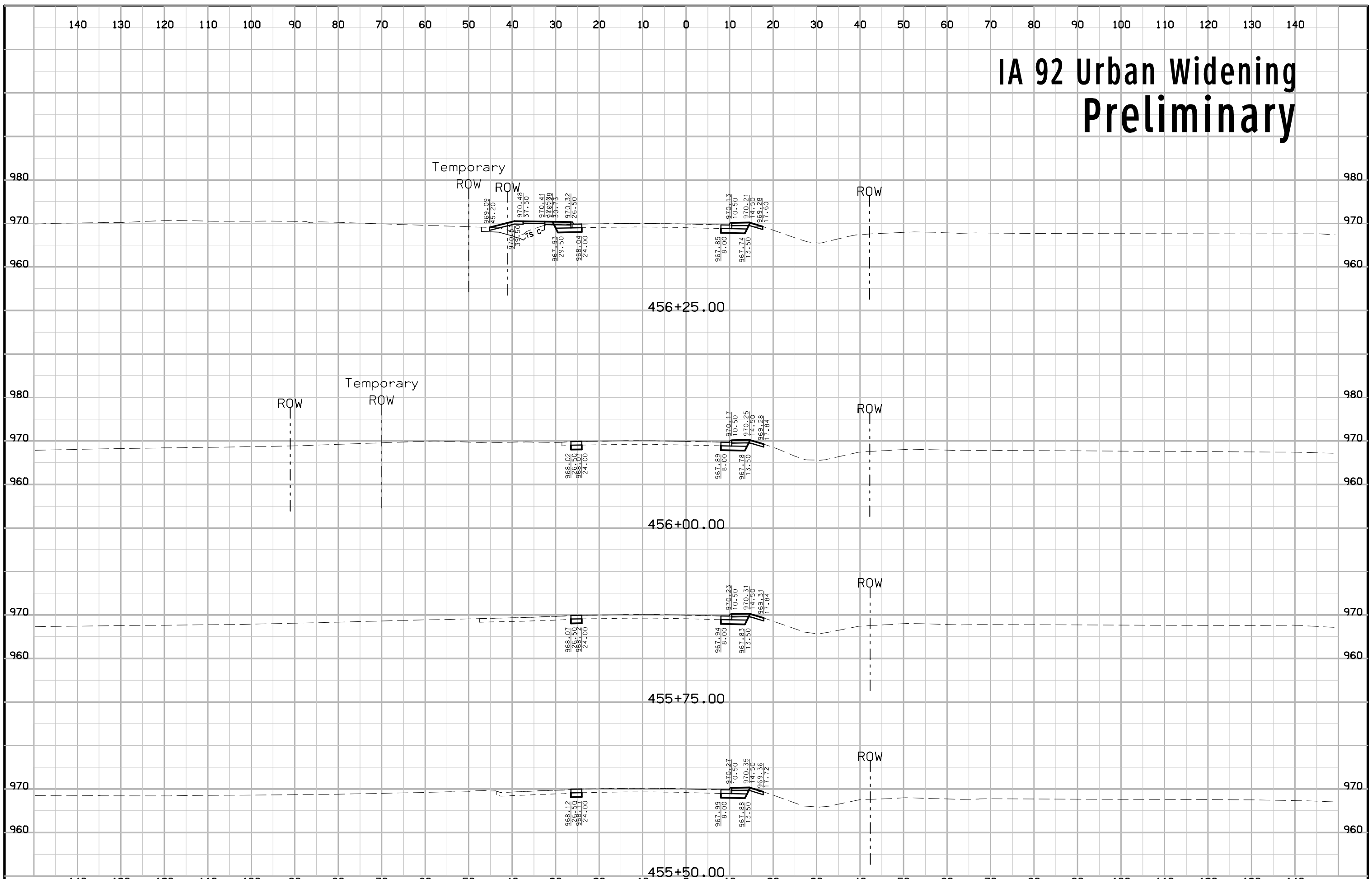
# IA 92 Urban Widening Preliminary



# IA 92 Urban Widening Preliminary

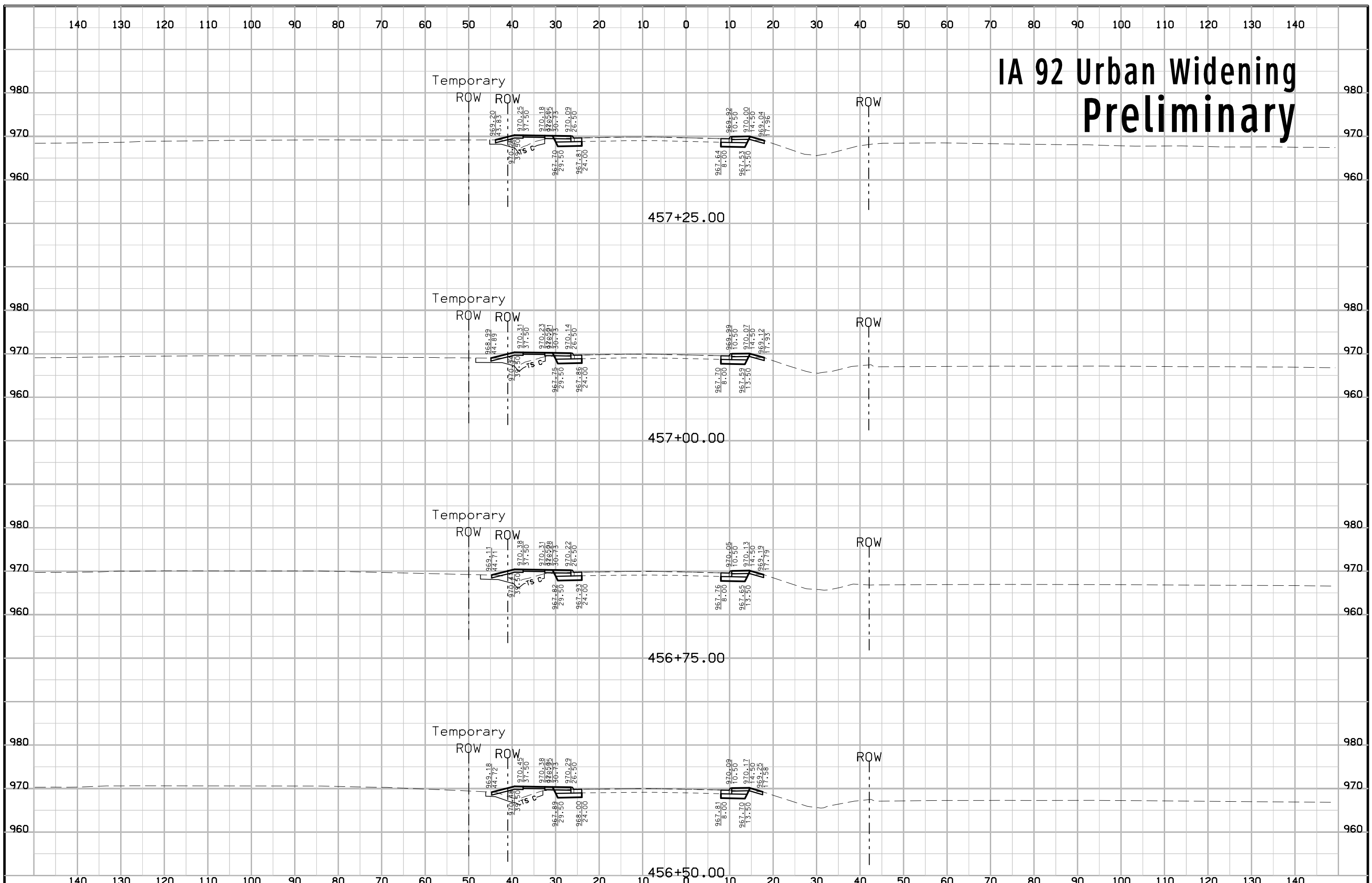


# IA 92 Urban Widening Preliminary

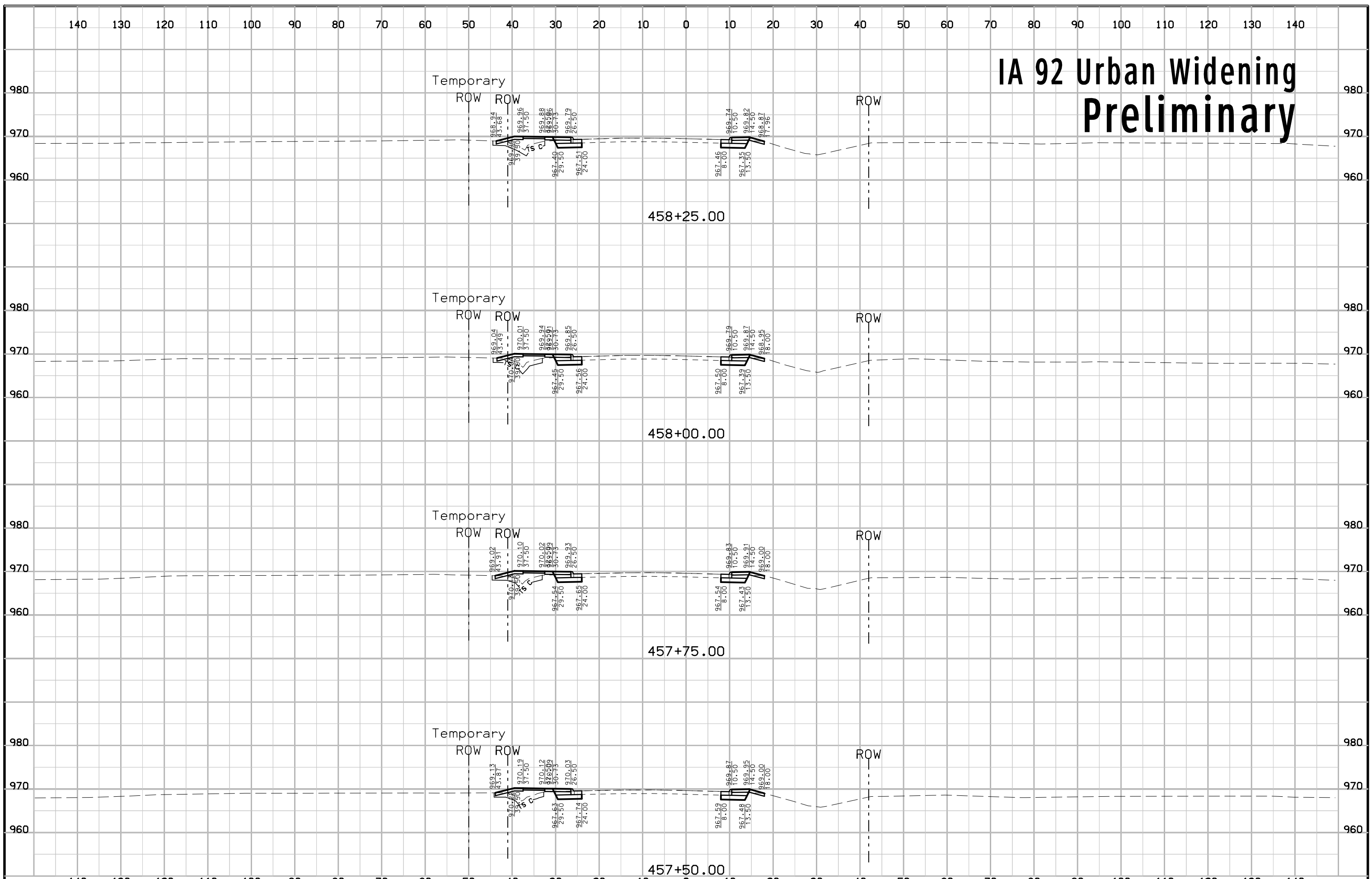




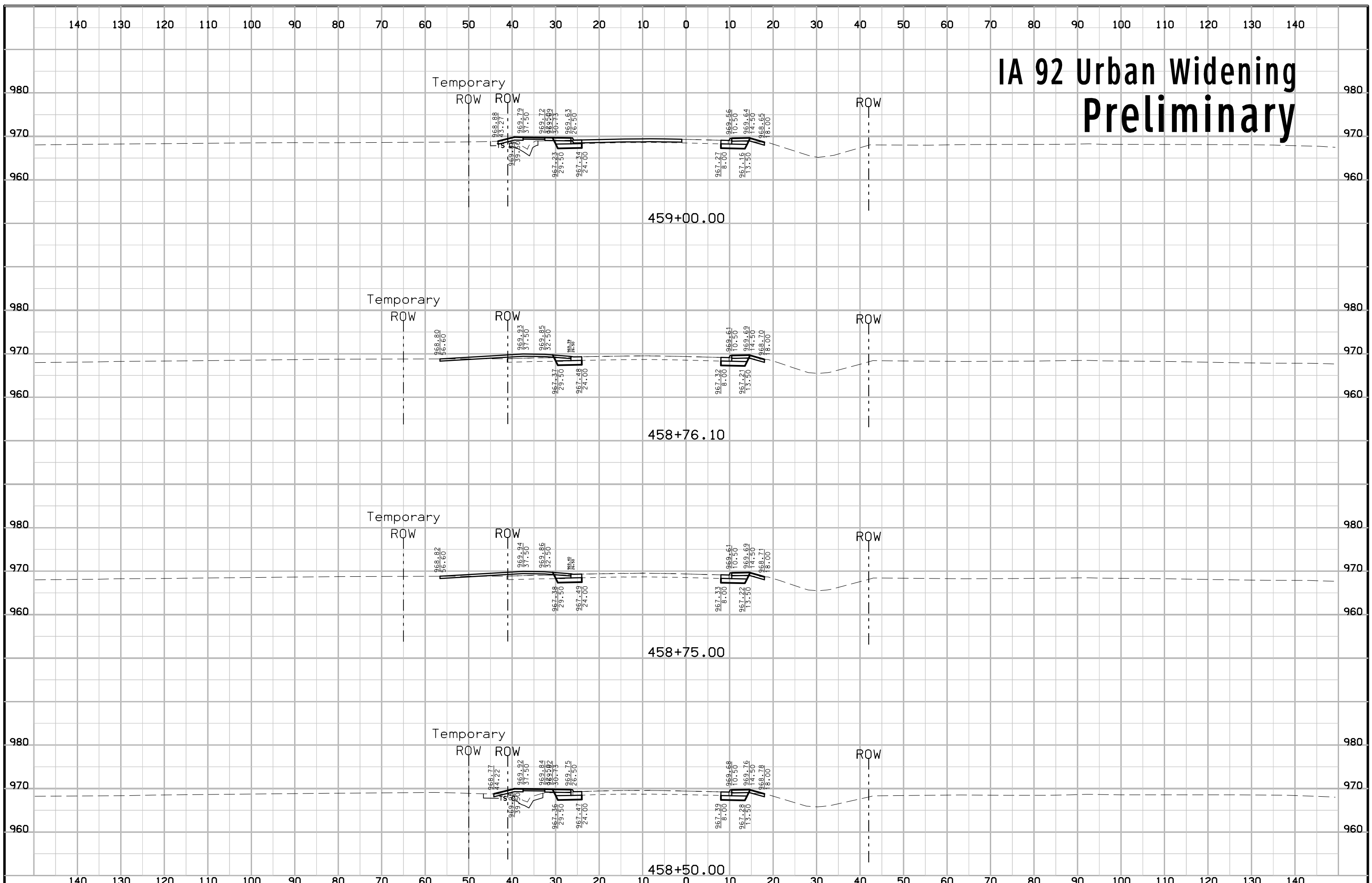
# IA 92 Urban Widening Preliminary



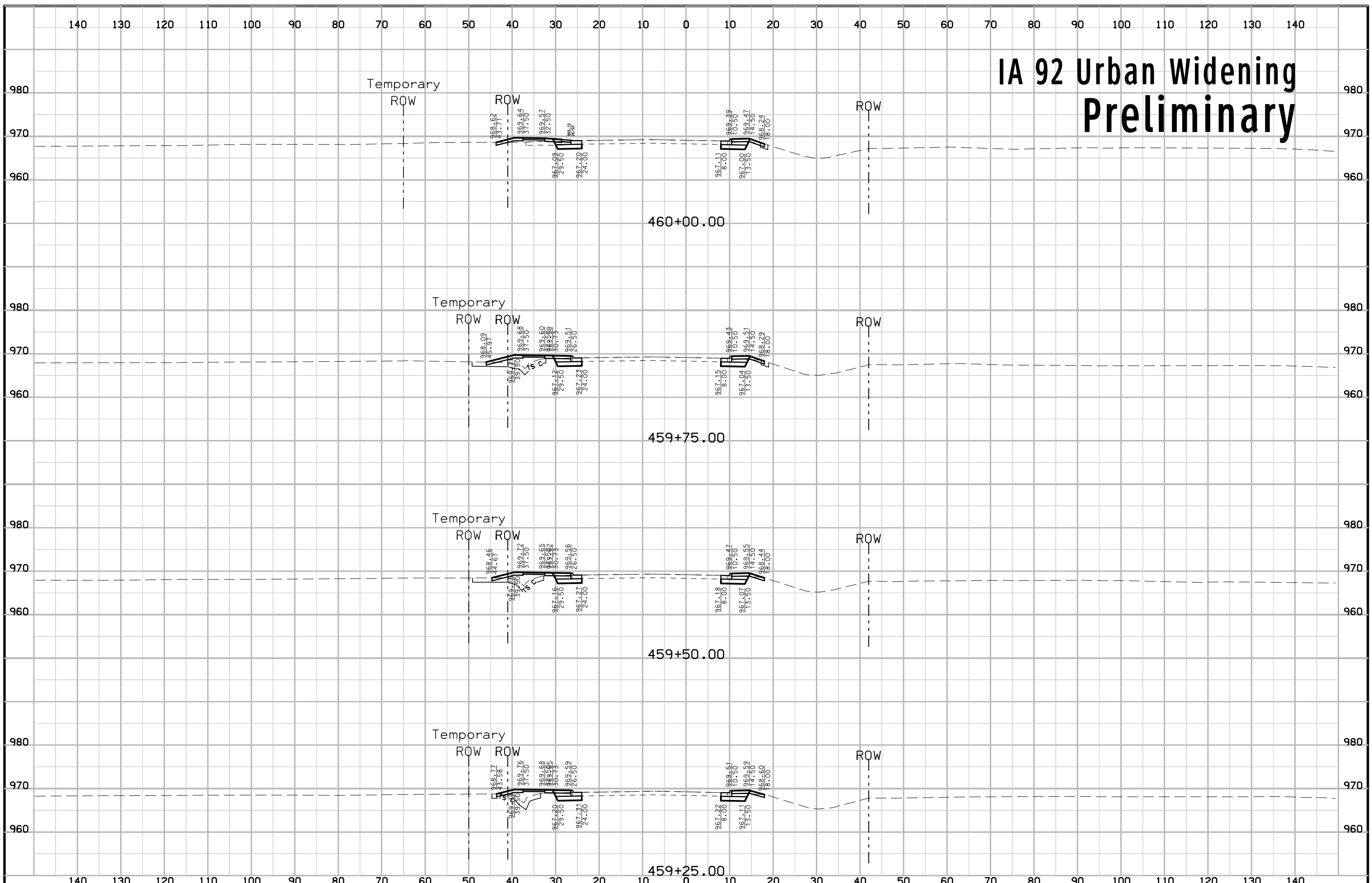
# IA 92 Urban Widening Preliminary



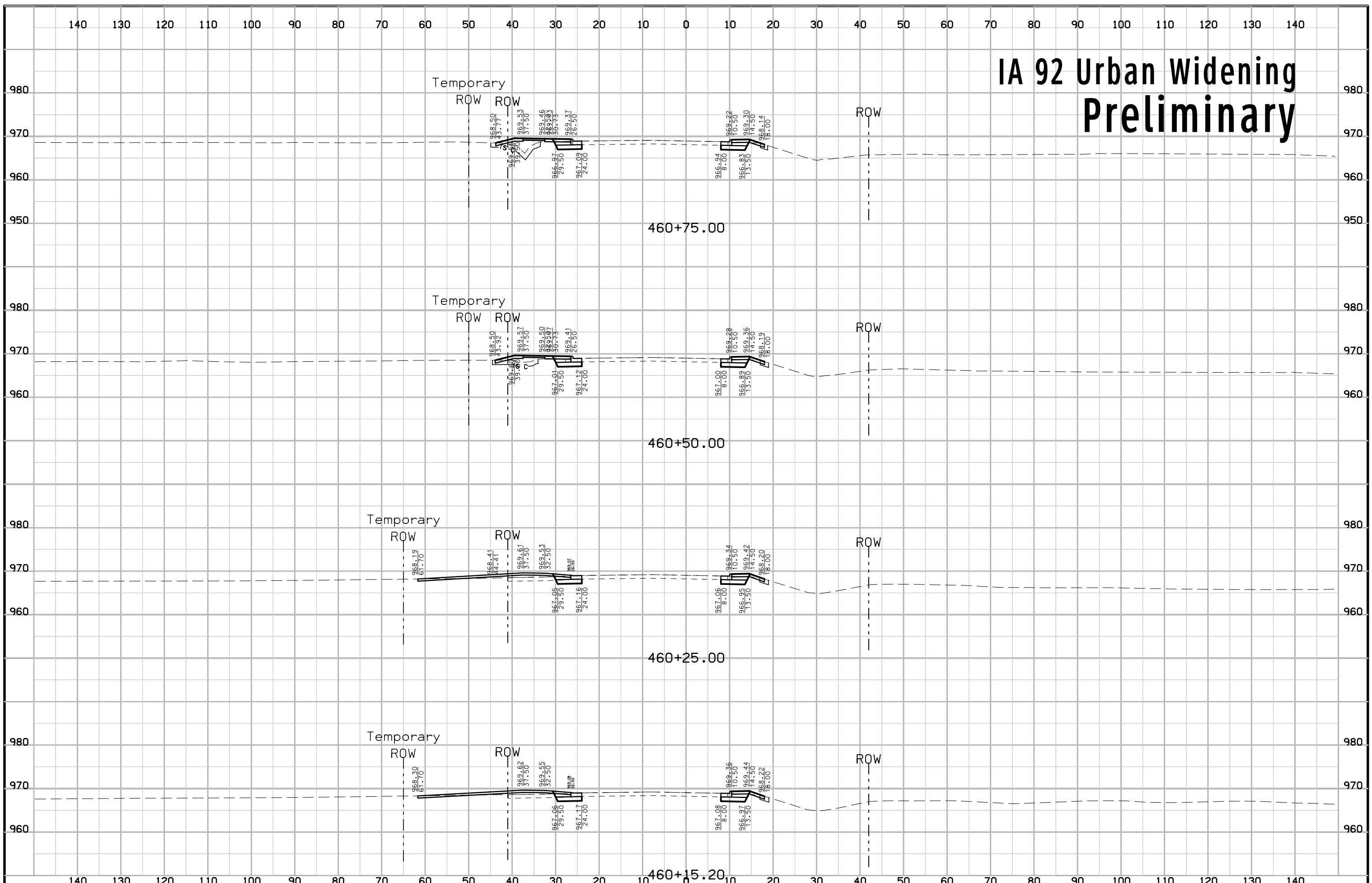
# IA 92 Urban Widening Preliminary



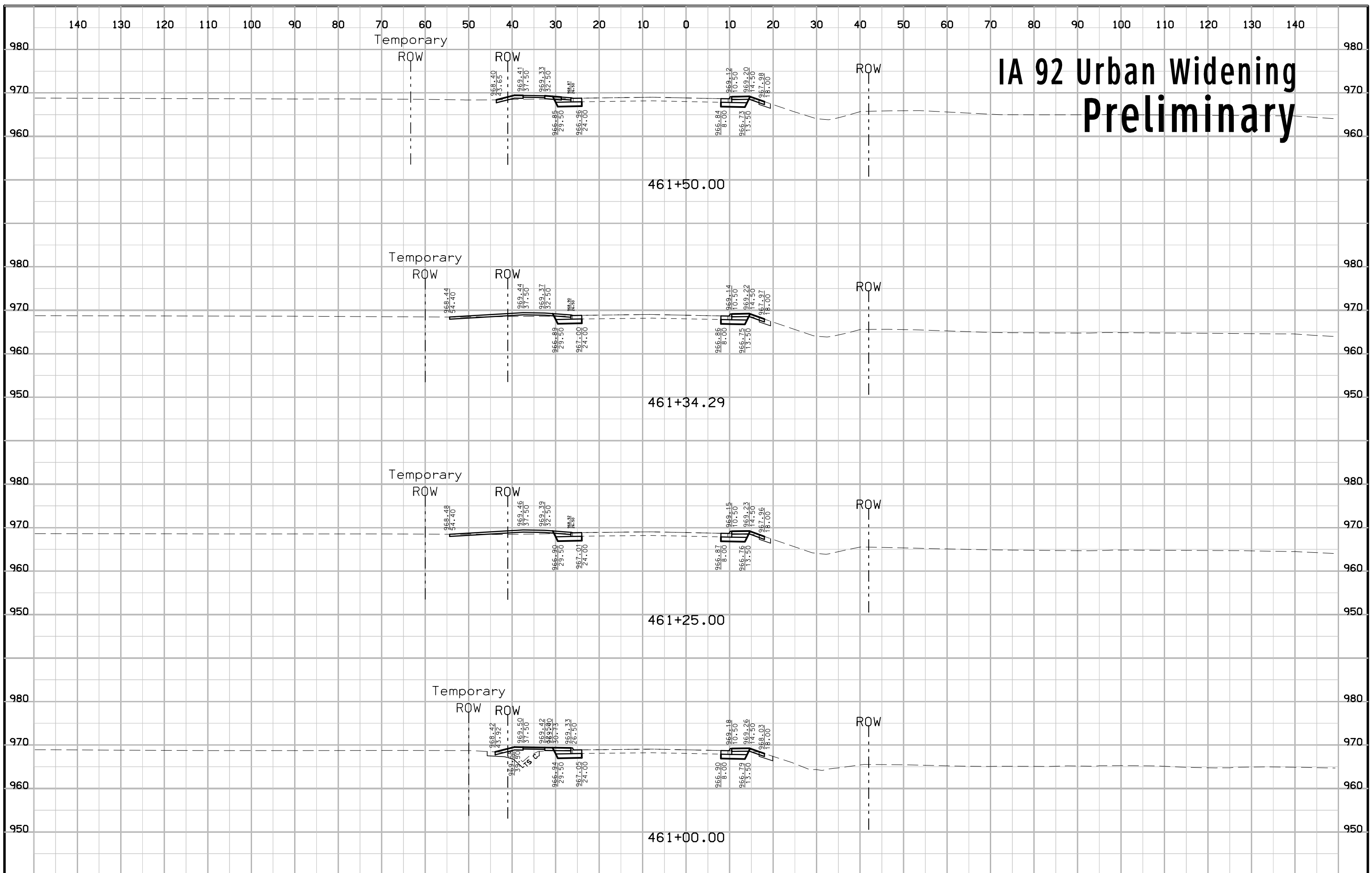
# IA 92 Urban Widening Preliminary



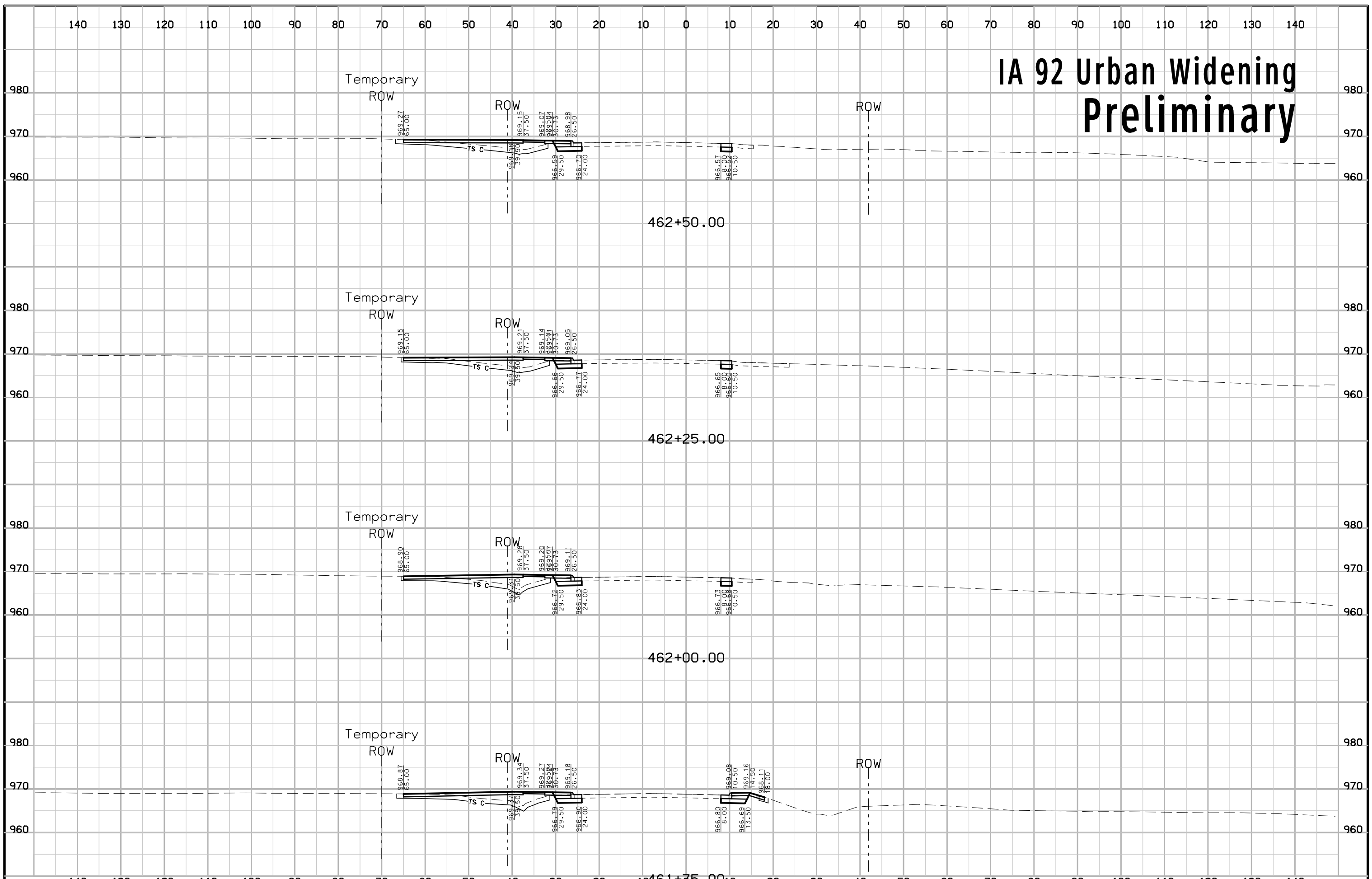
# IA 92 Urban Widening Preliminary



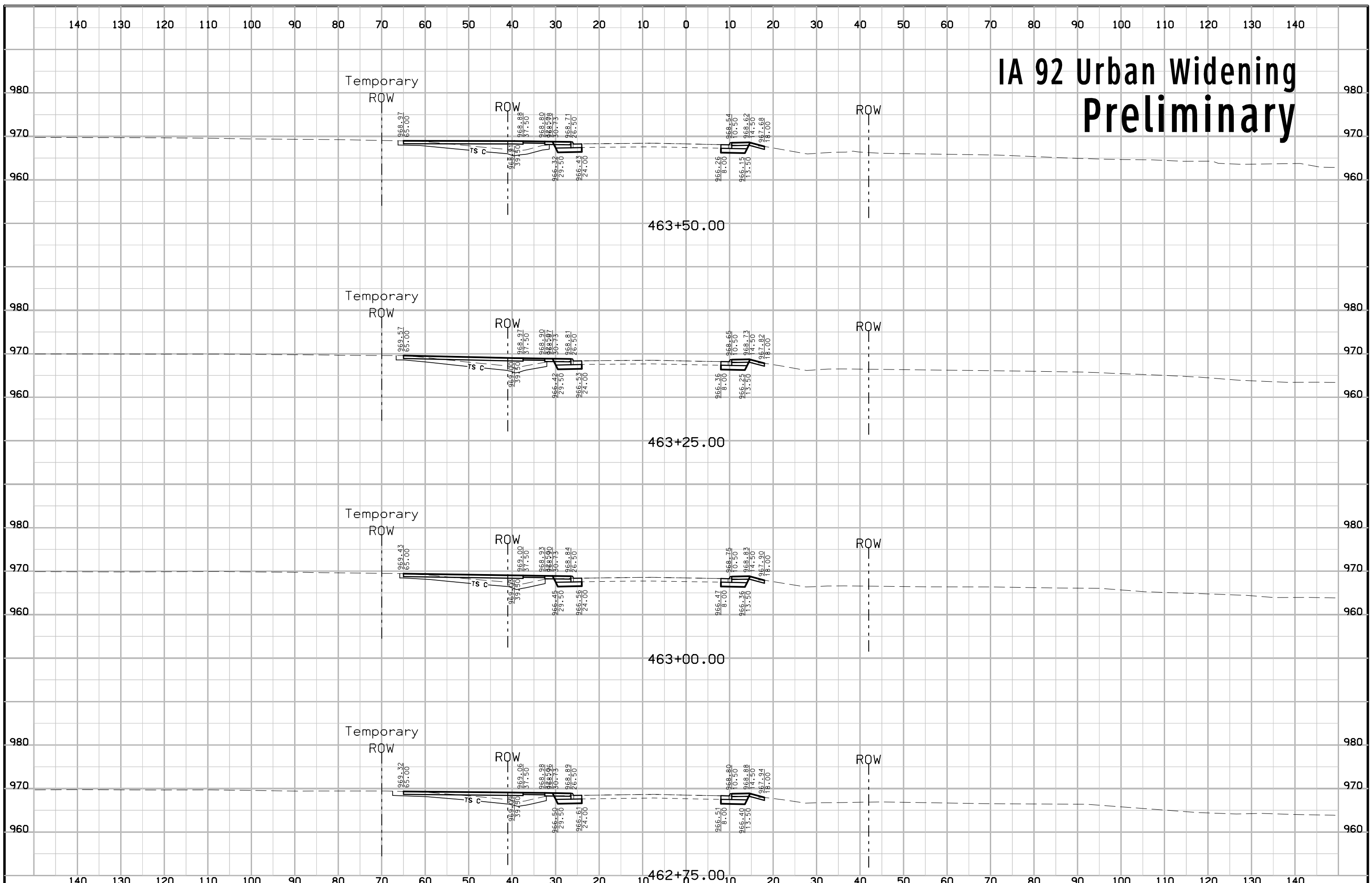
# IA 92 Urban Widening Preliminary



# IA 92 Urban Widening Preliminary

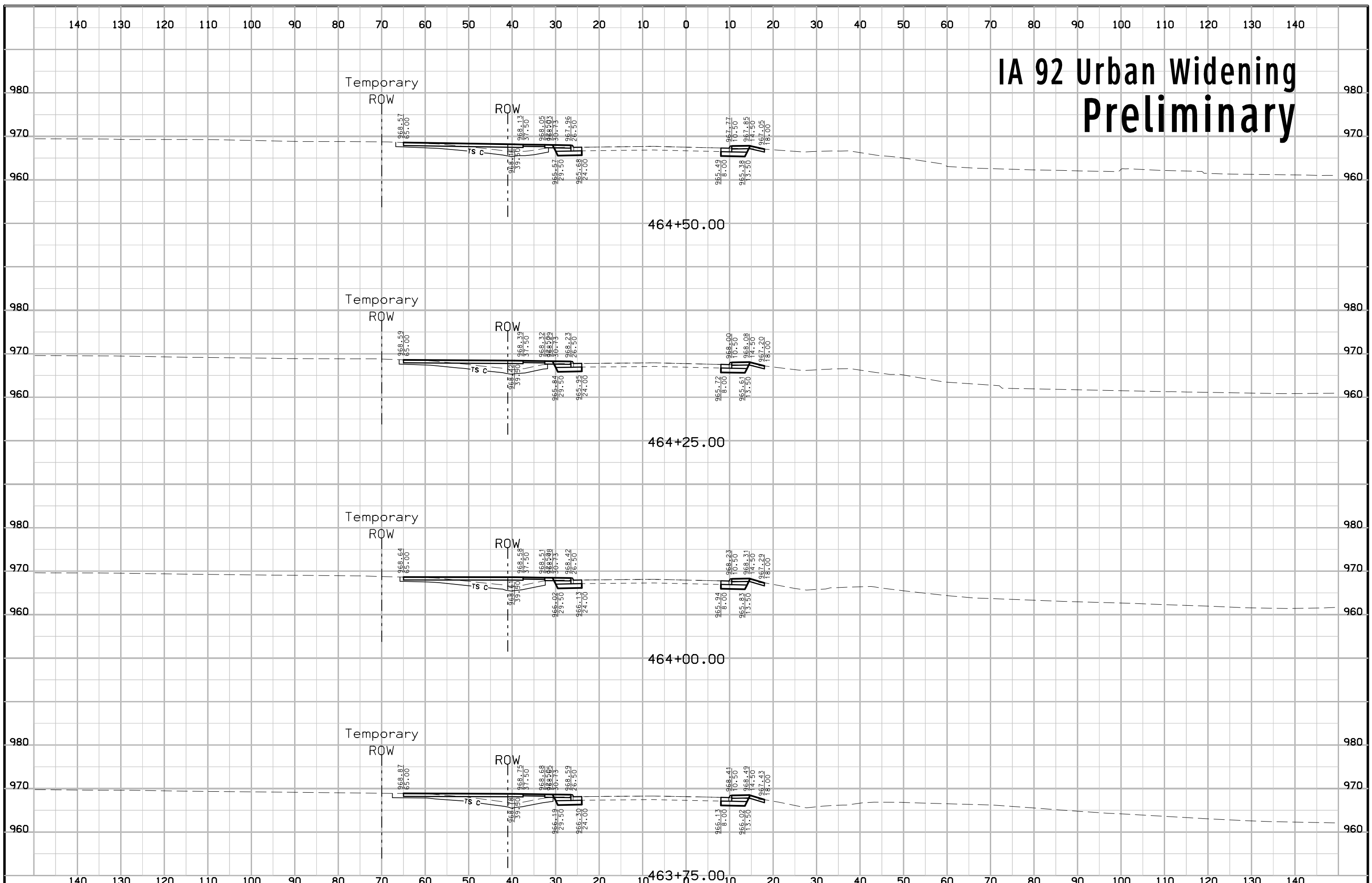


# IA 92 Urban Widening Preliminary

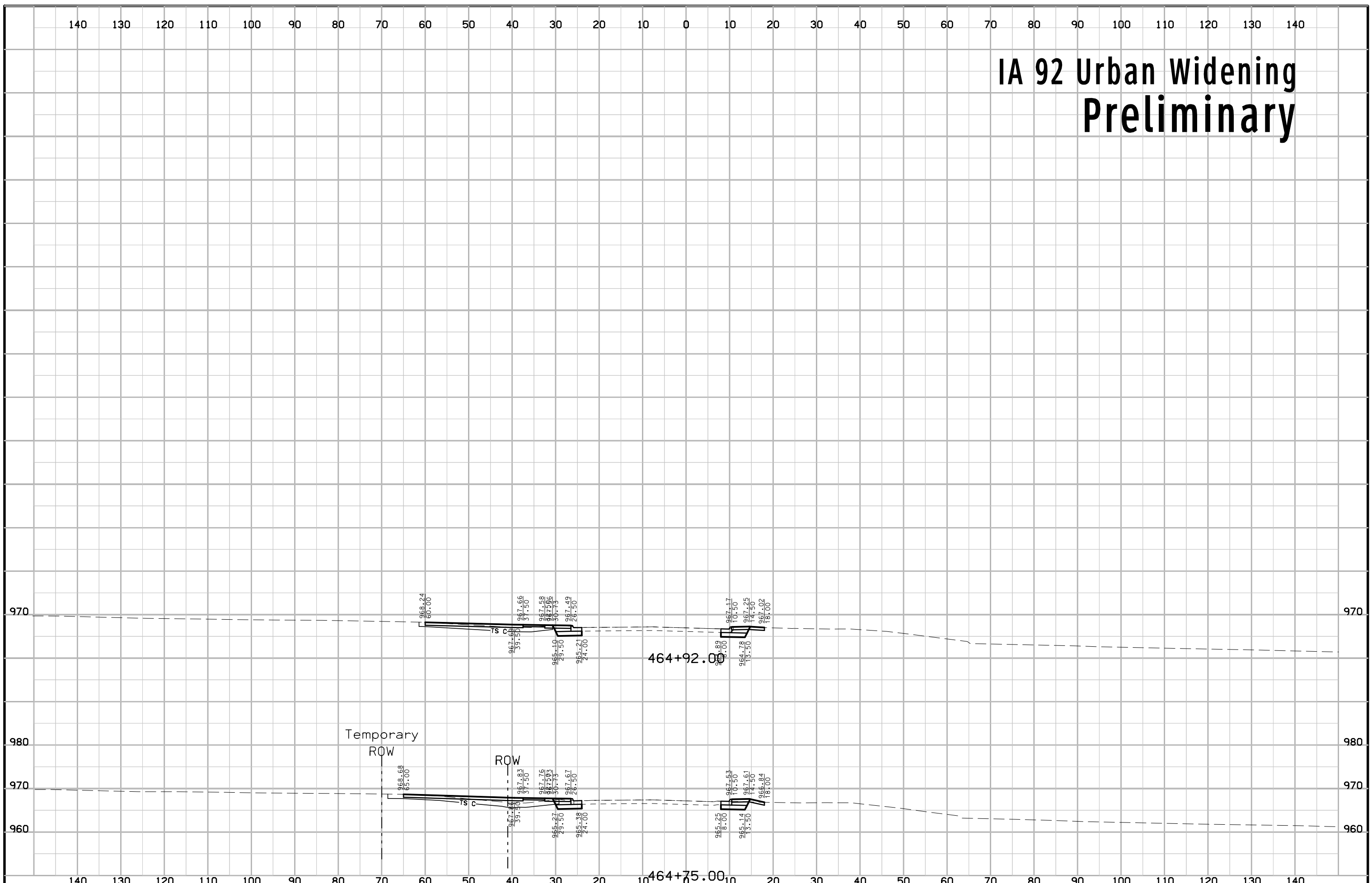




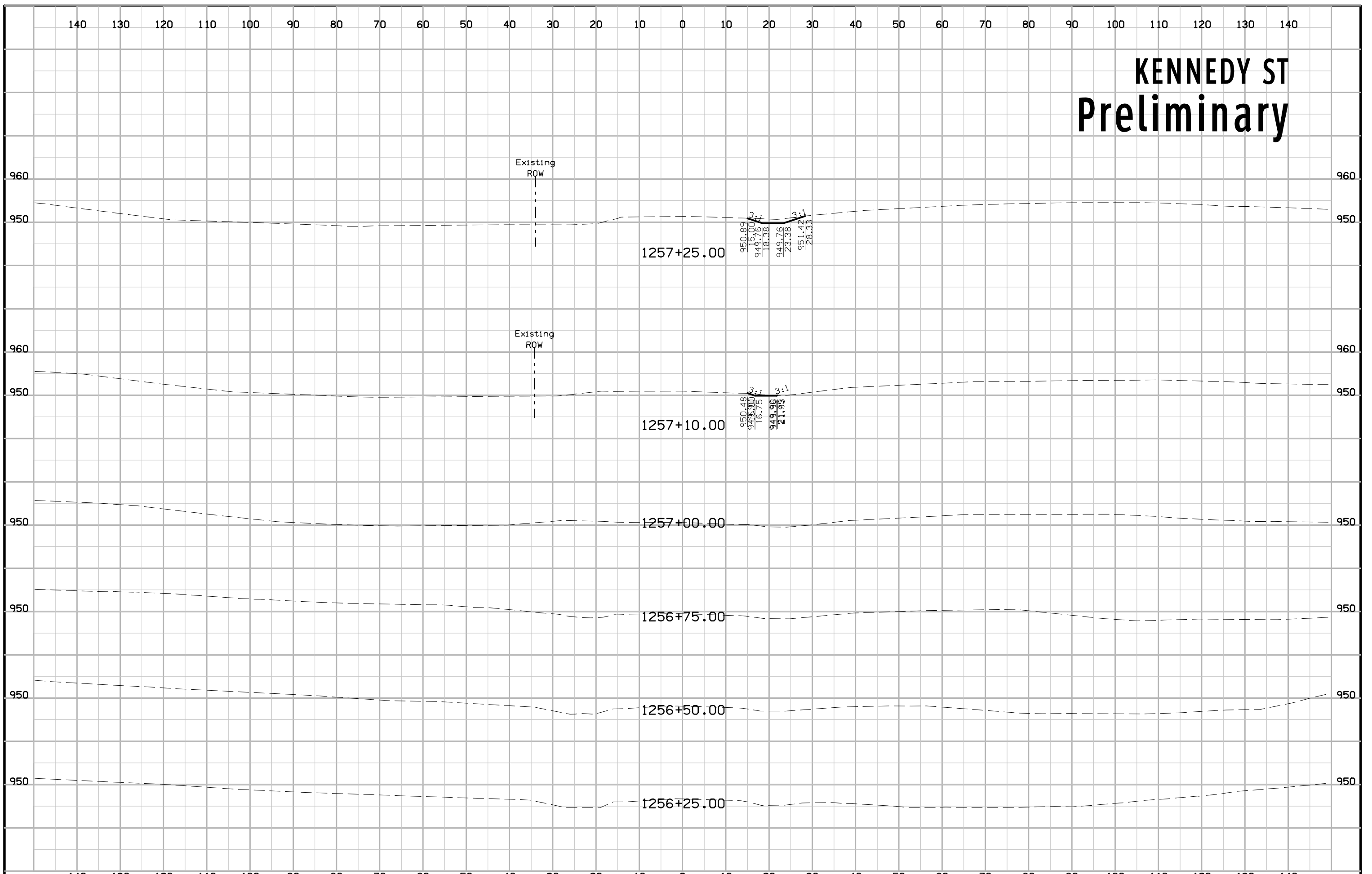
# IA 92 Urban Widening Preliminary



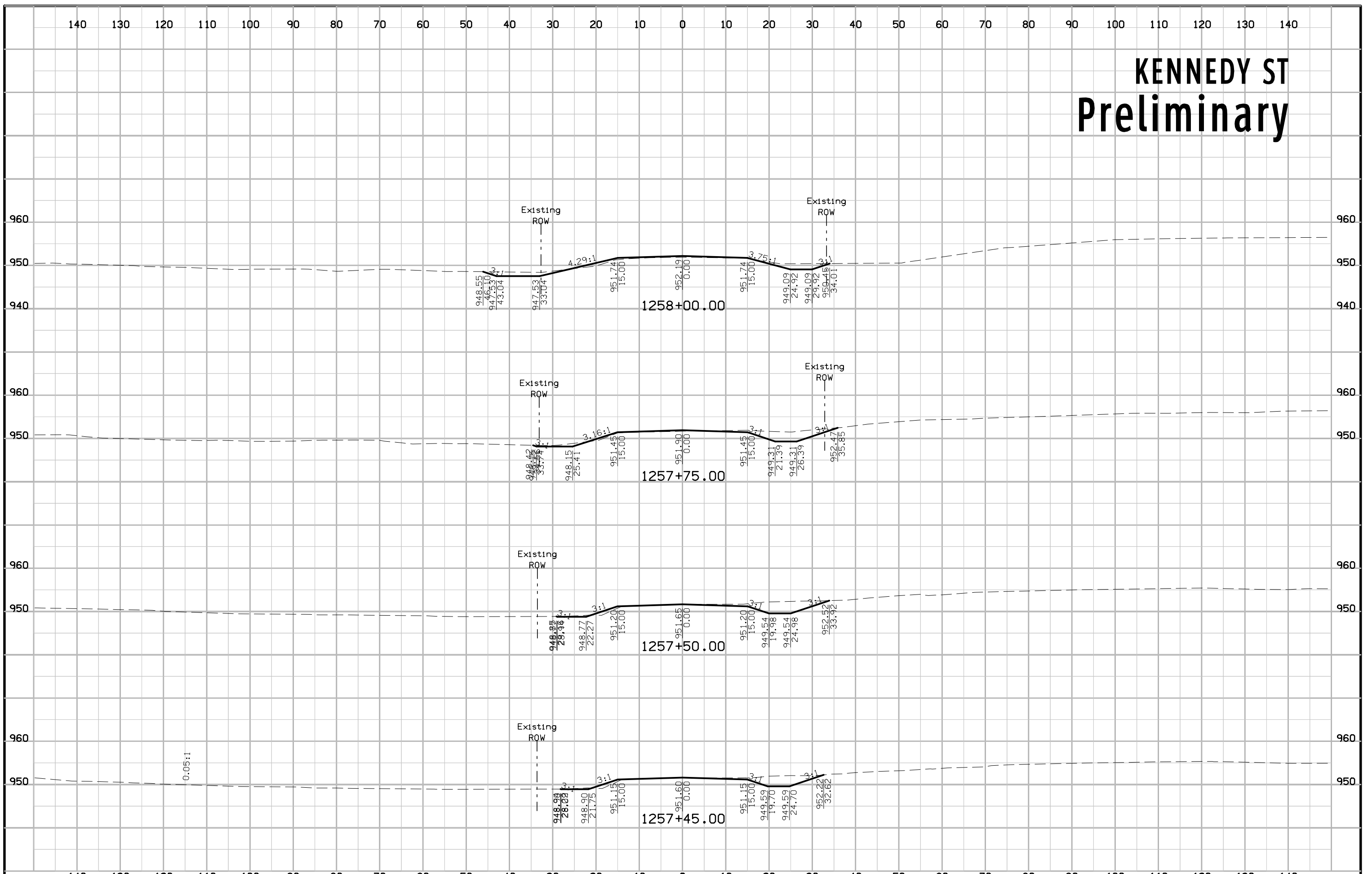
# IA 92 Urban Widening Preliminary



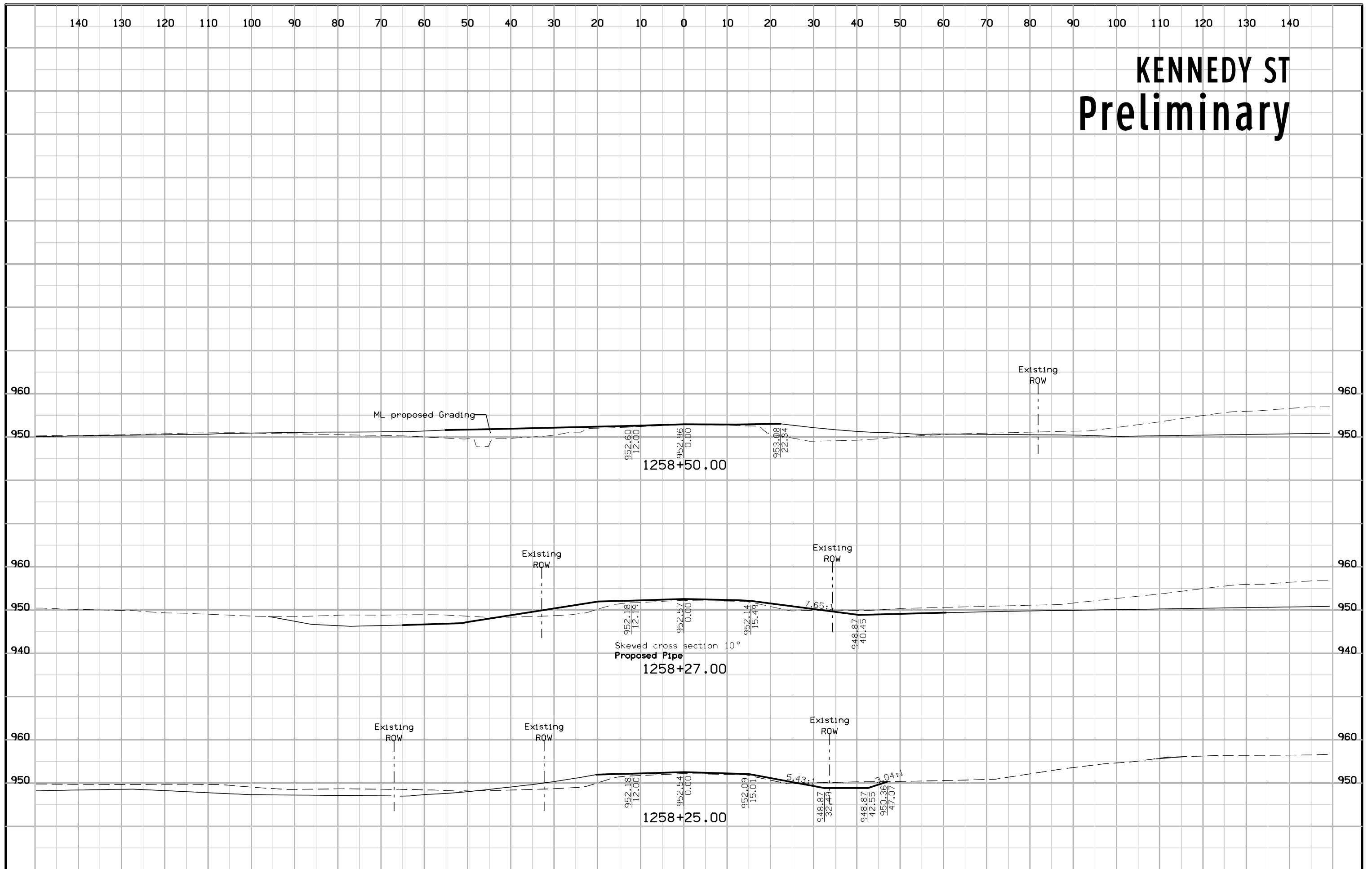
# KENNEDY ST Preliminary



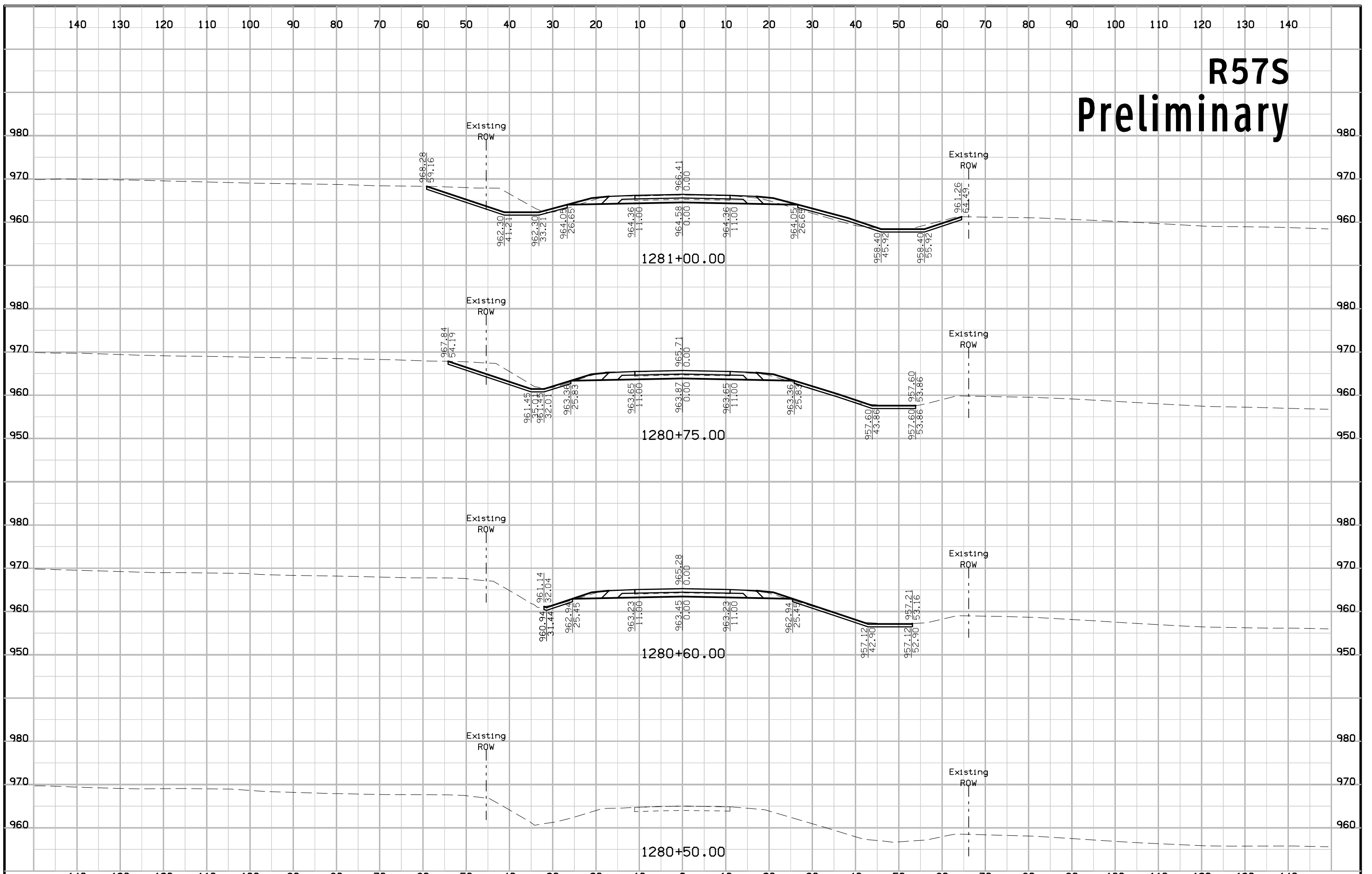
# KENNEDY ST Preliminary



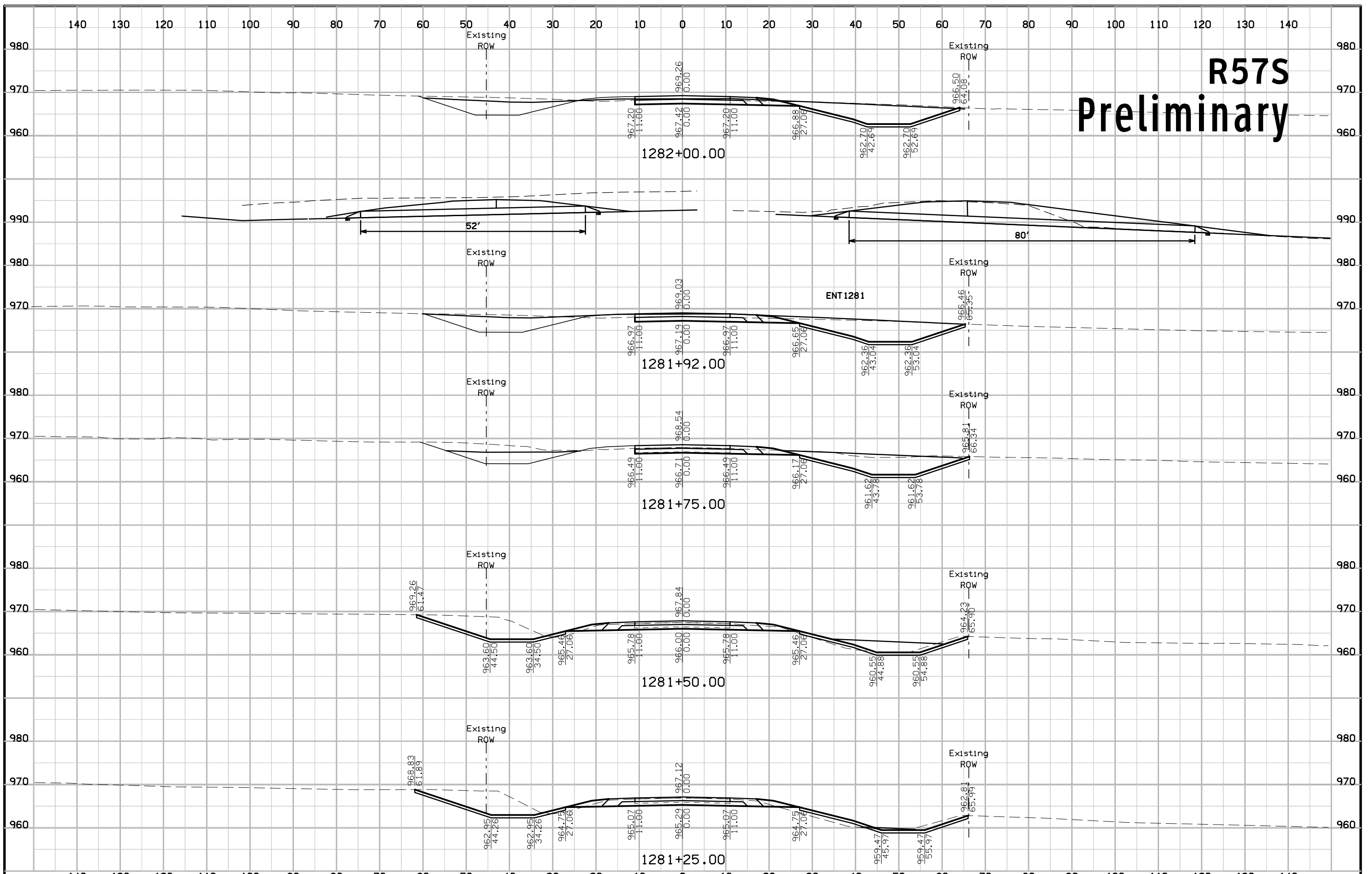
# KENNEDY ST Preliminary

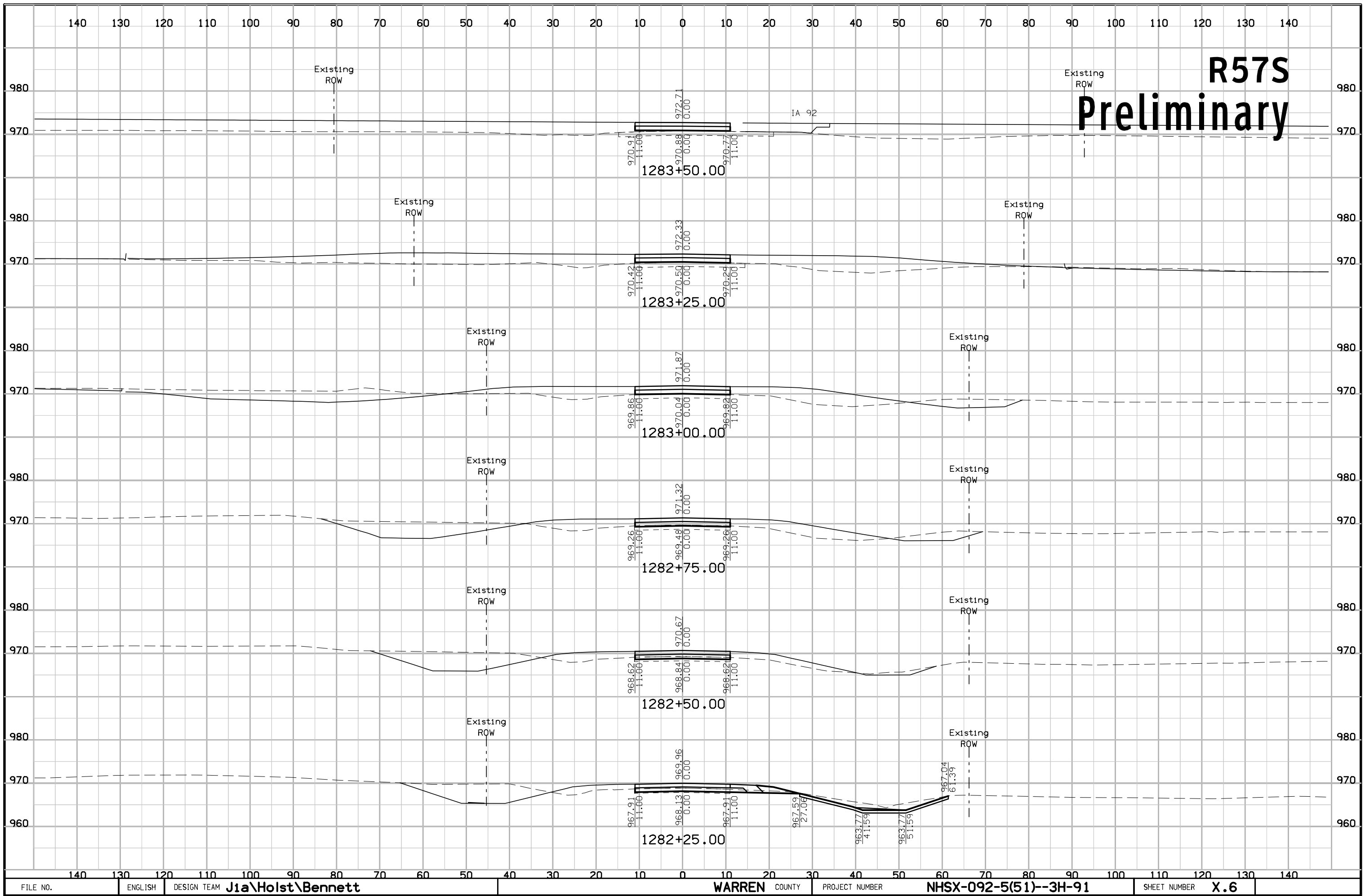


# R57S Preliminary



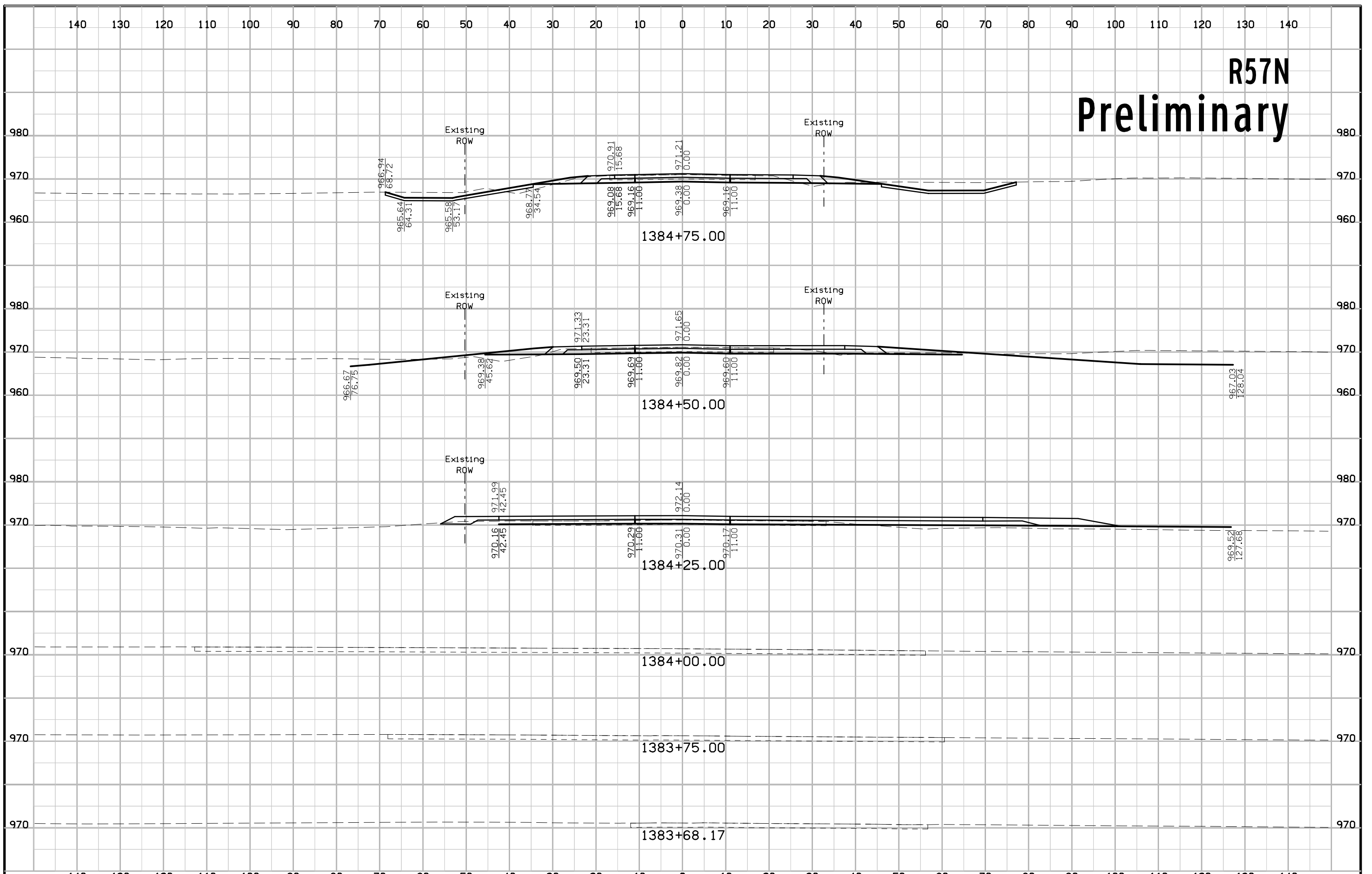
# R57S Preliminary

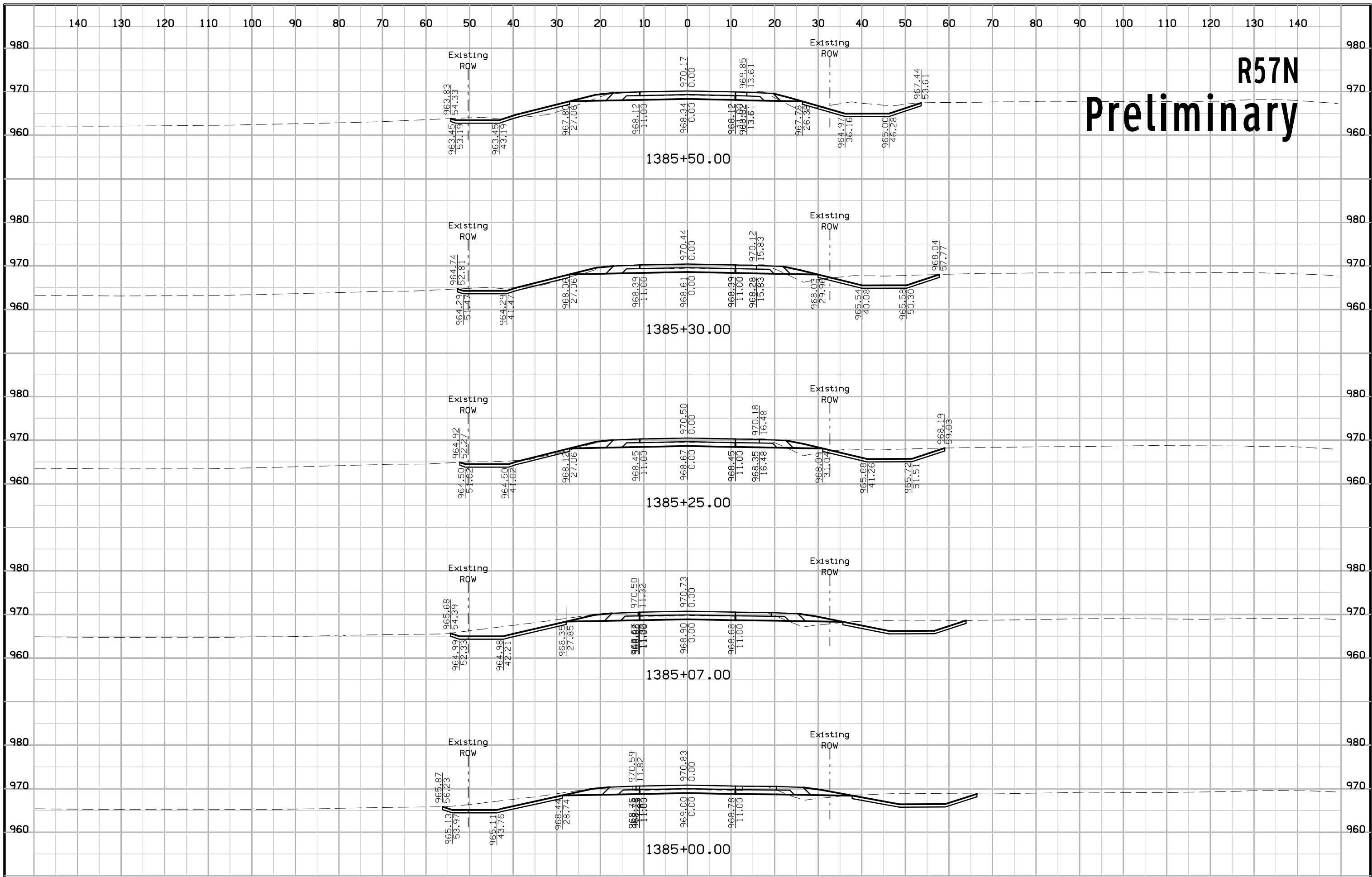




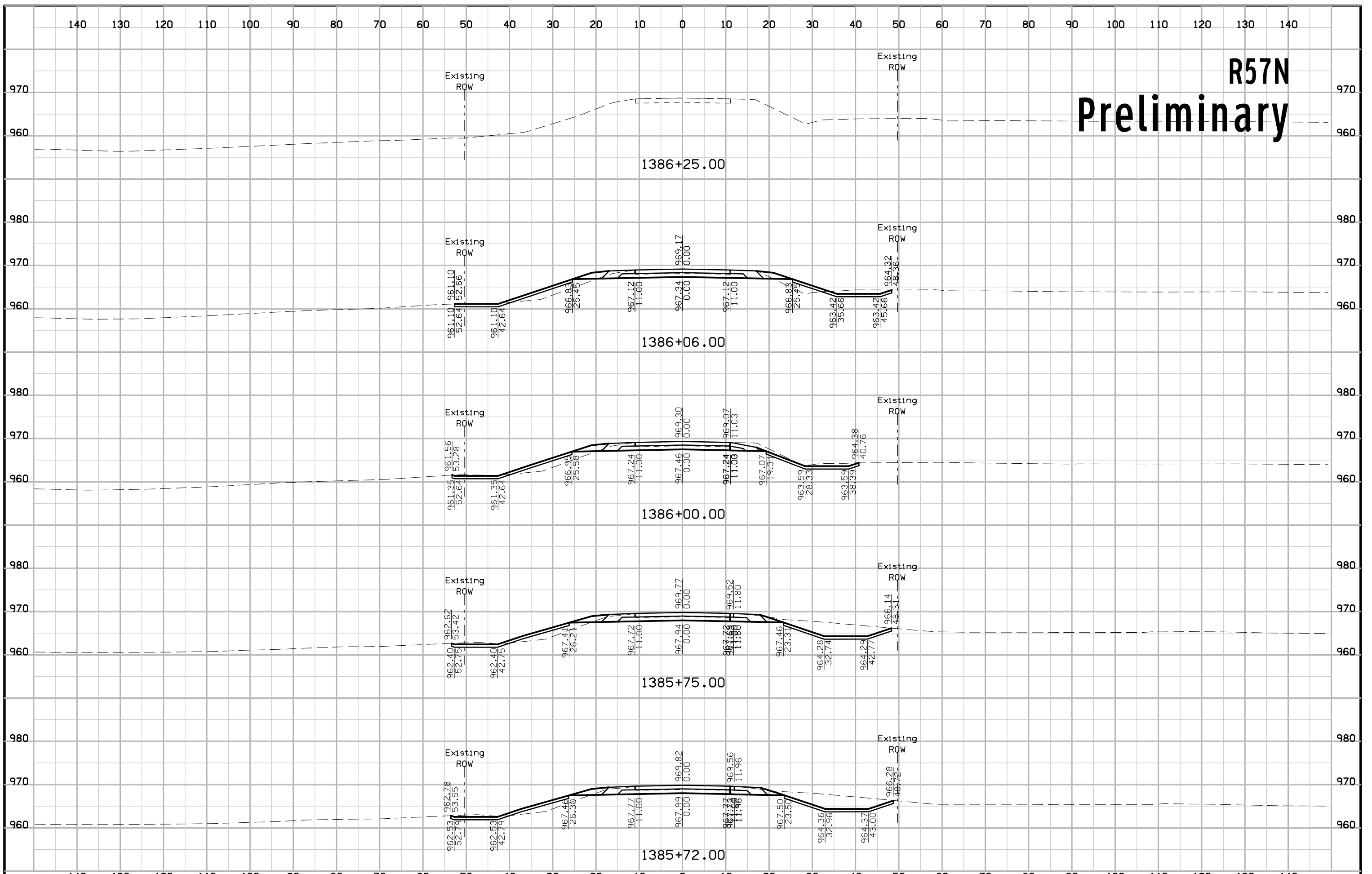


# R57N Preliminary

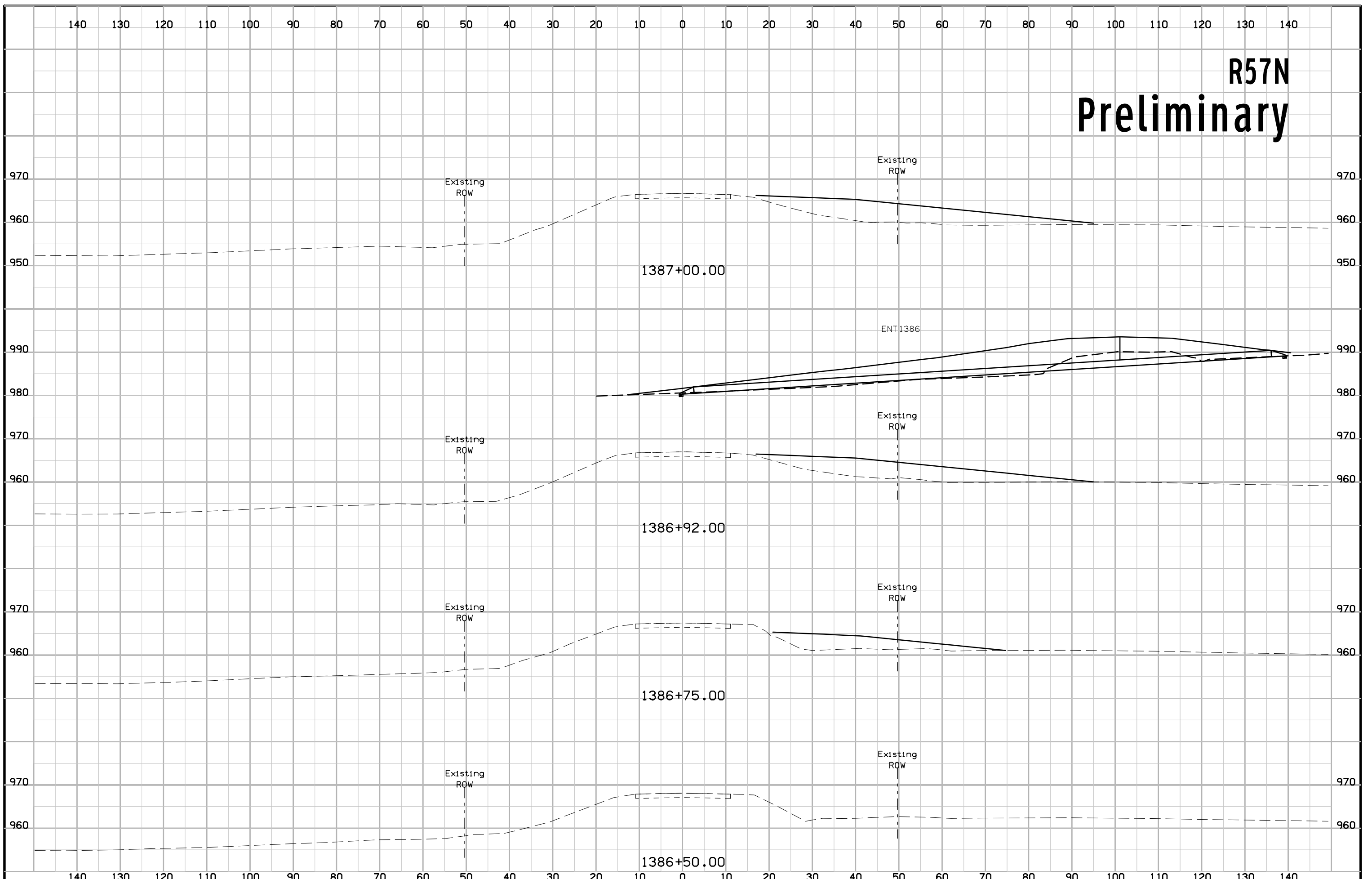




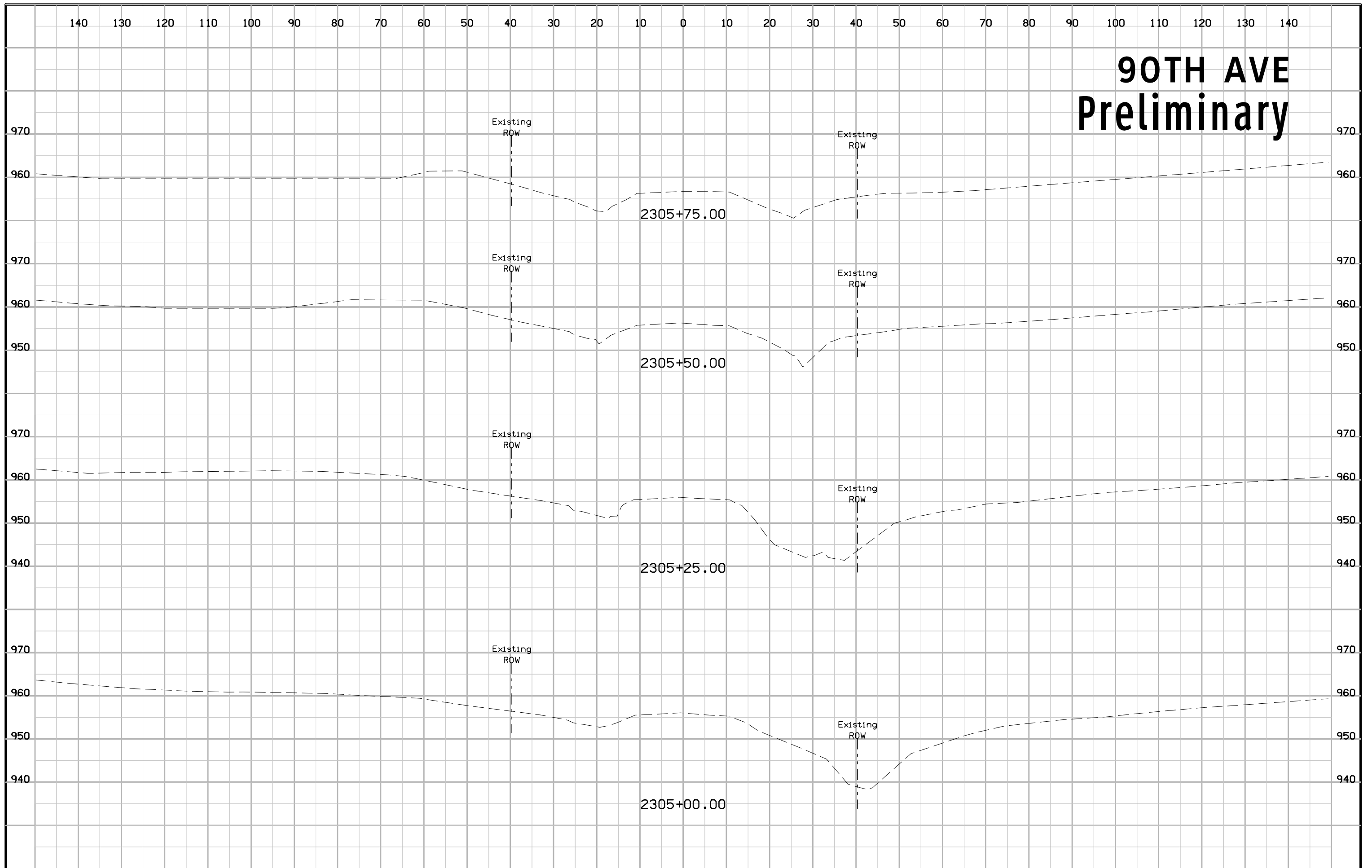
# R57N Preliminary



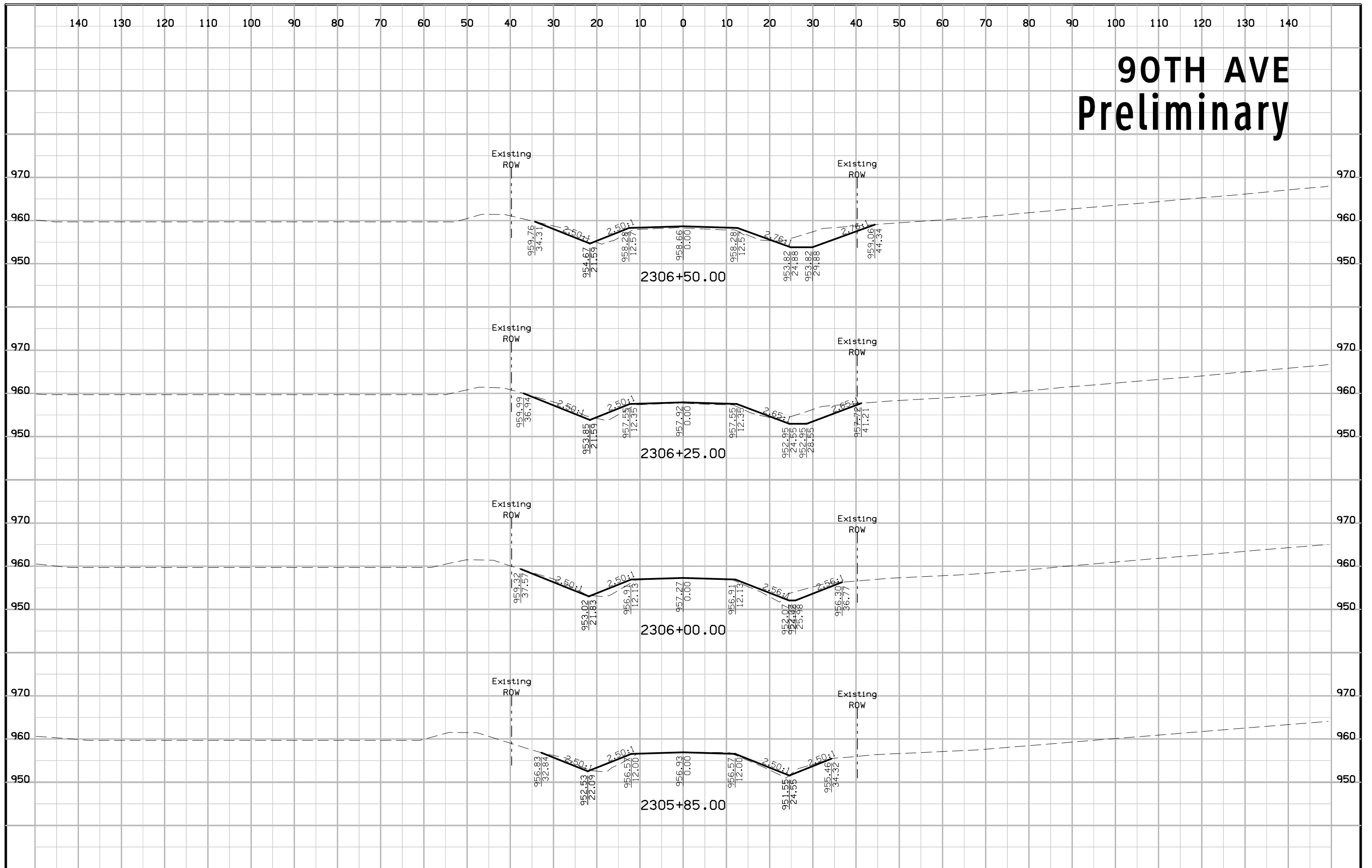
# R57N Preliminary



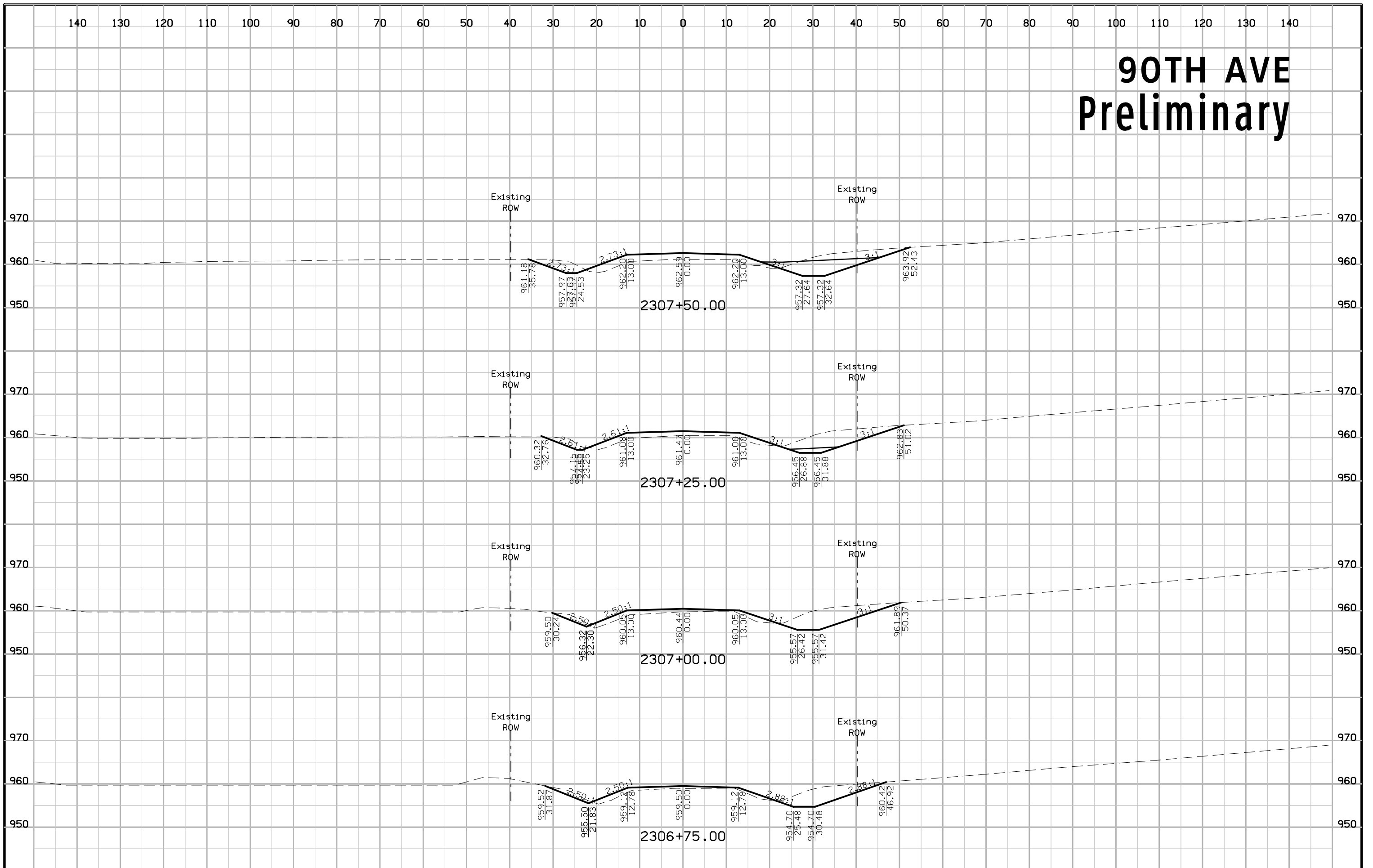
# 90TH AVE Preliminary



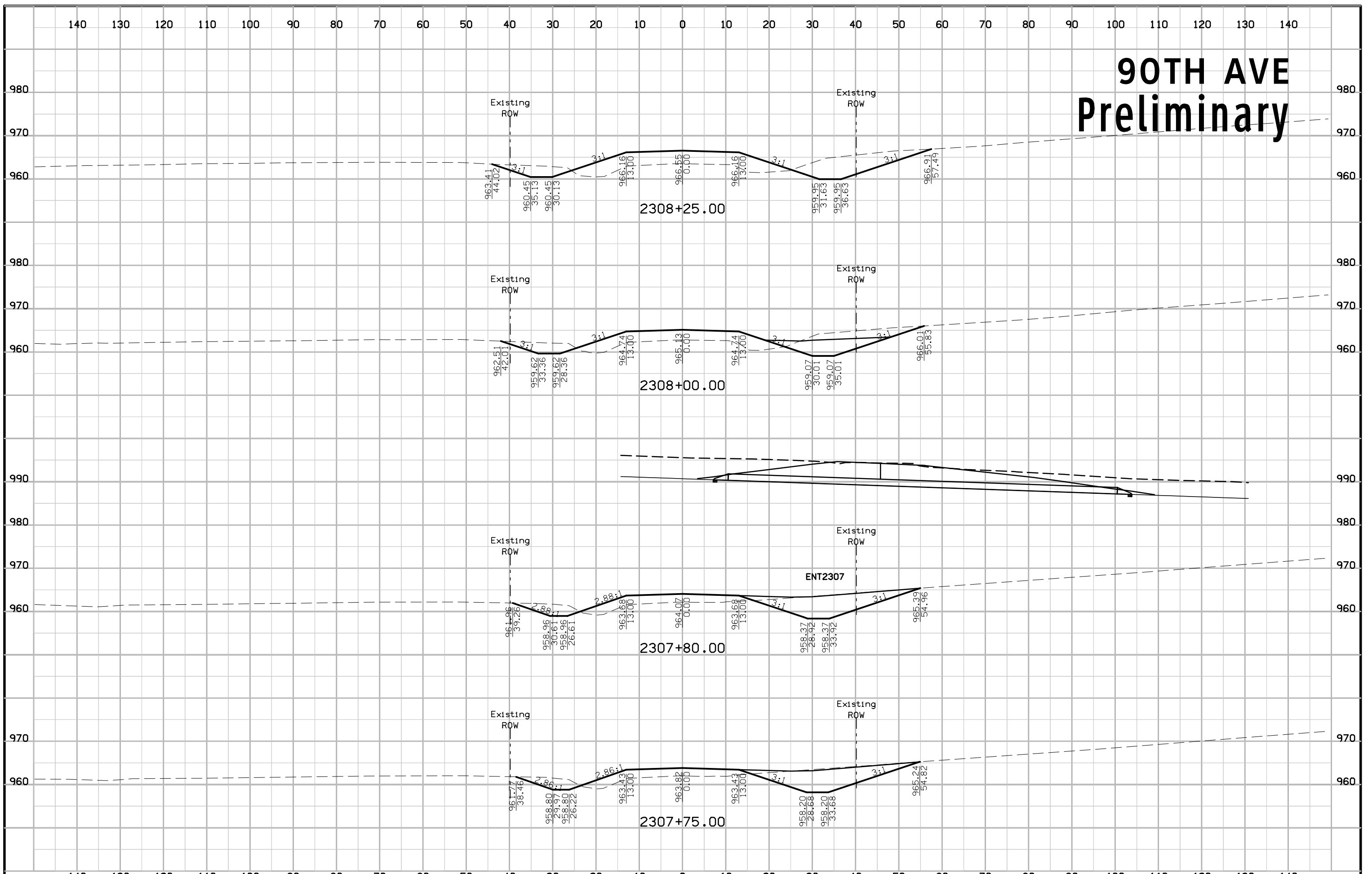
# 90TH AVE Preliminary



# 90TH AVE Preliminary

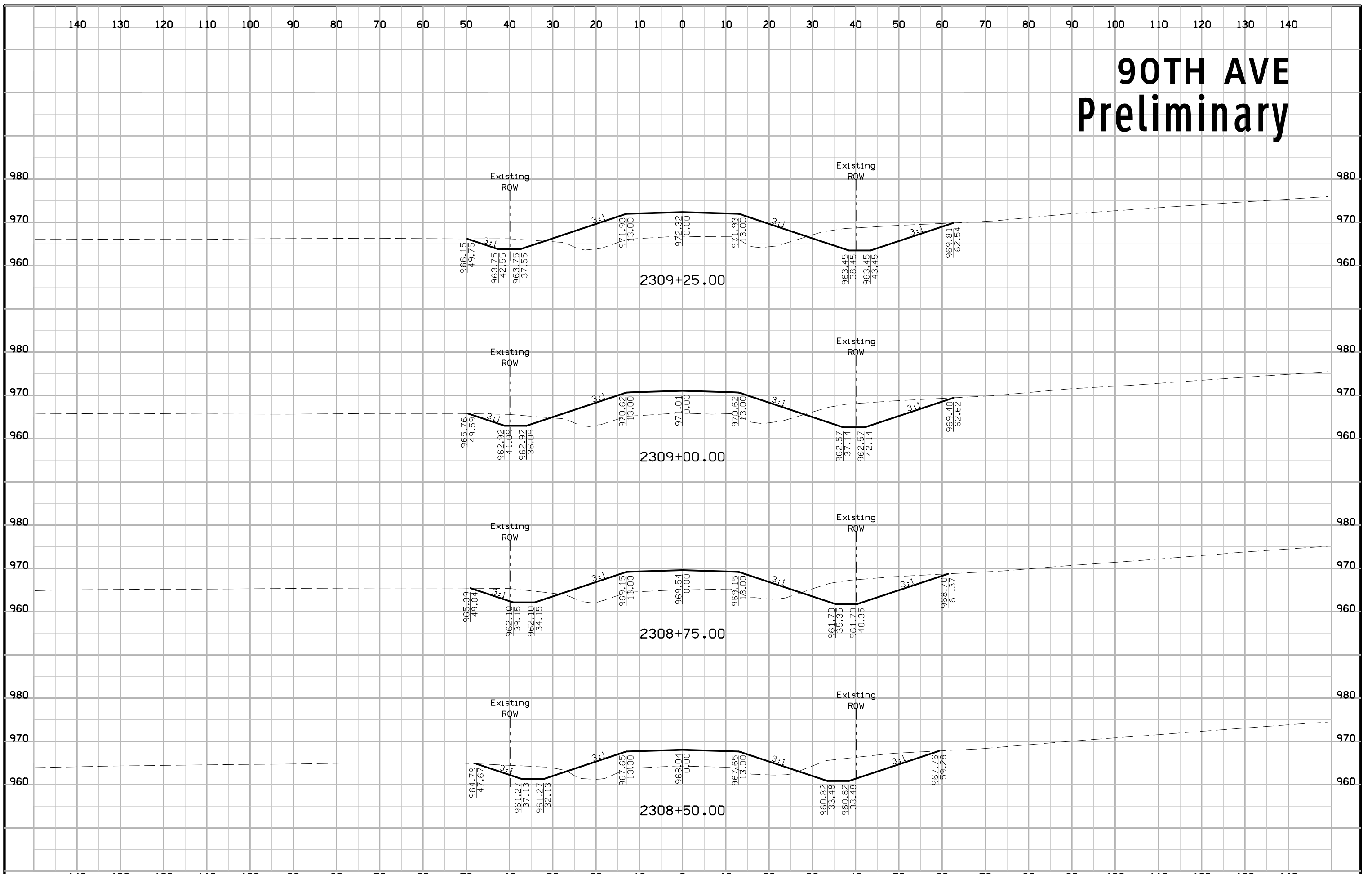


# 90TH AVE Preliminary

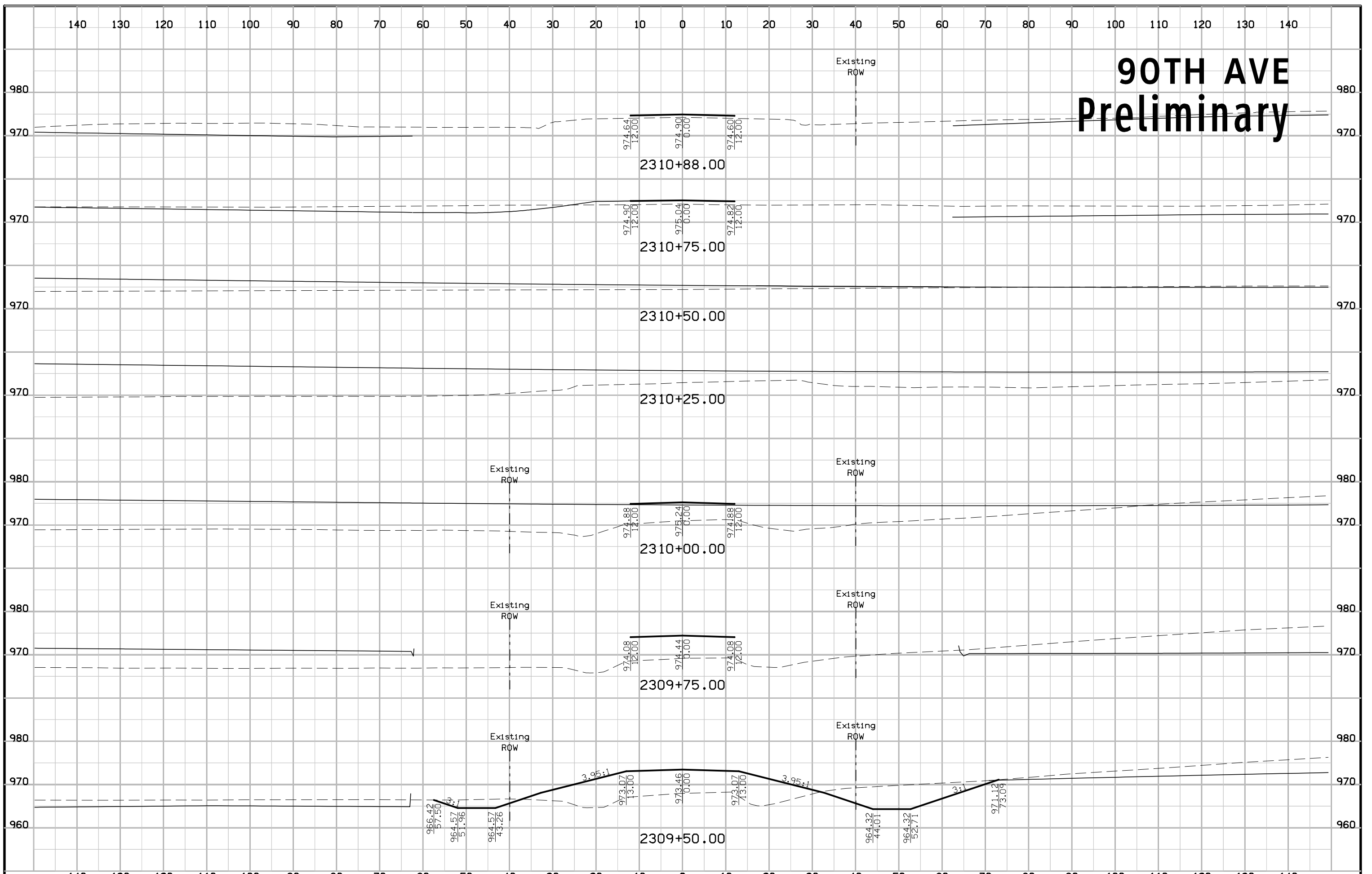




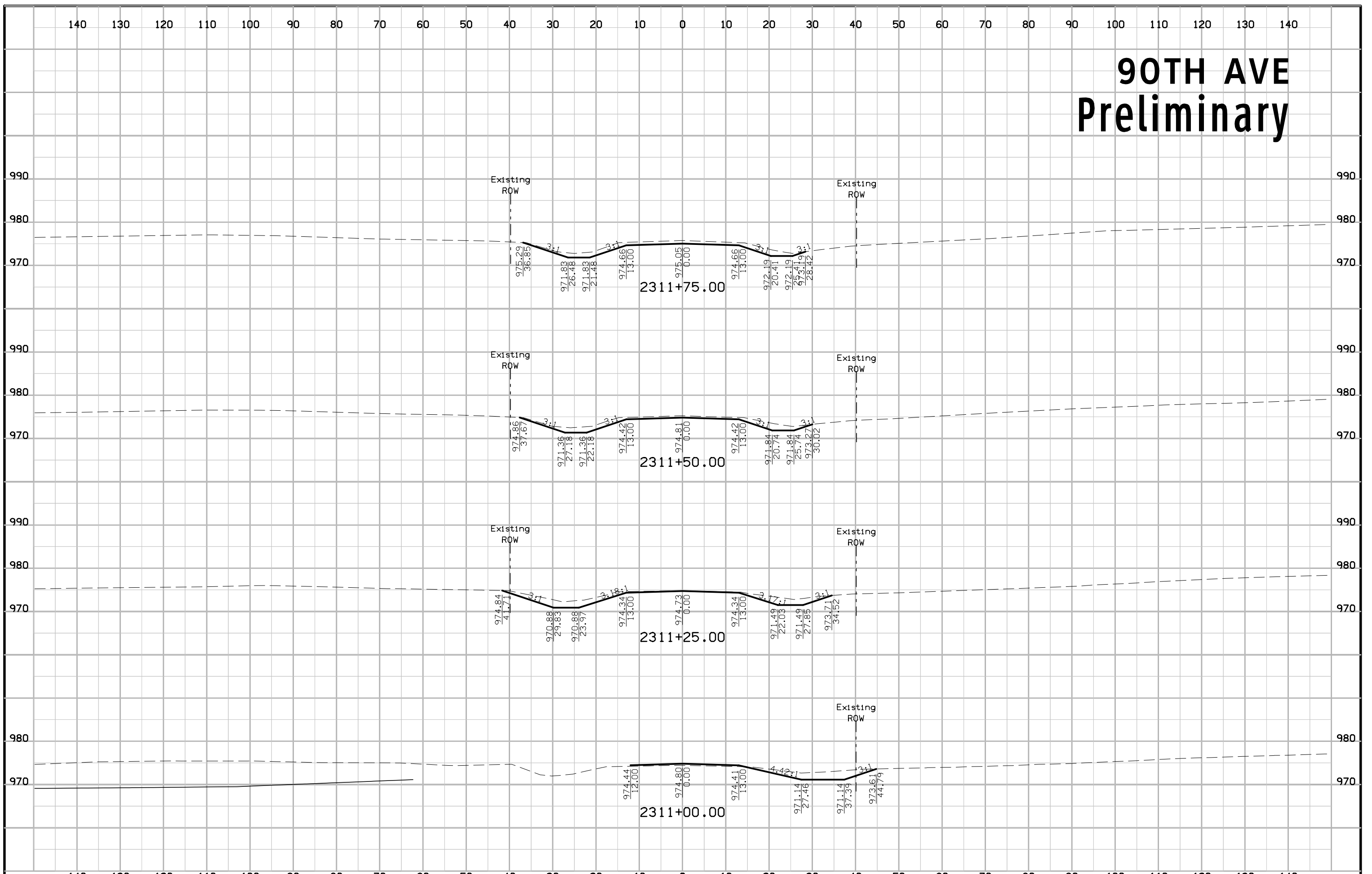
# 90TH AVE Preliminary



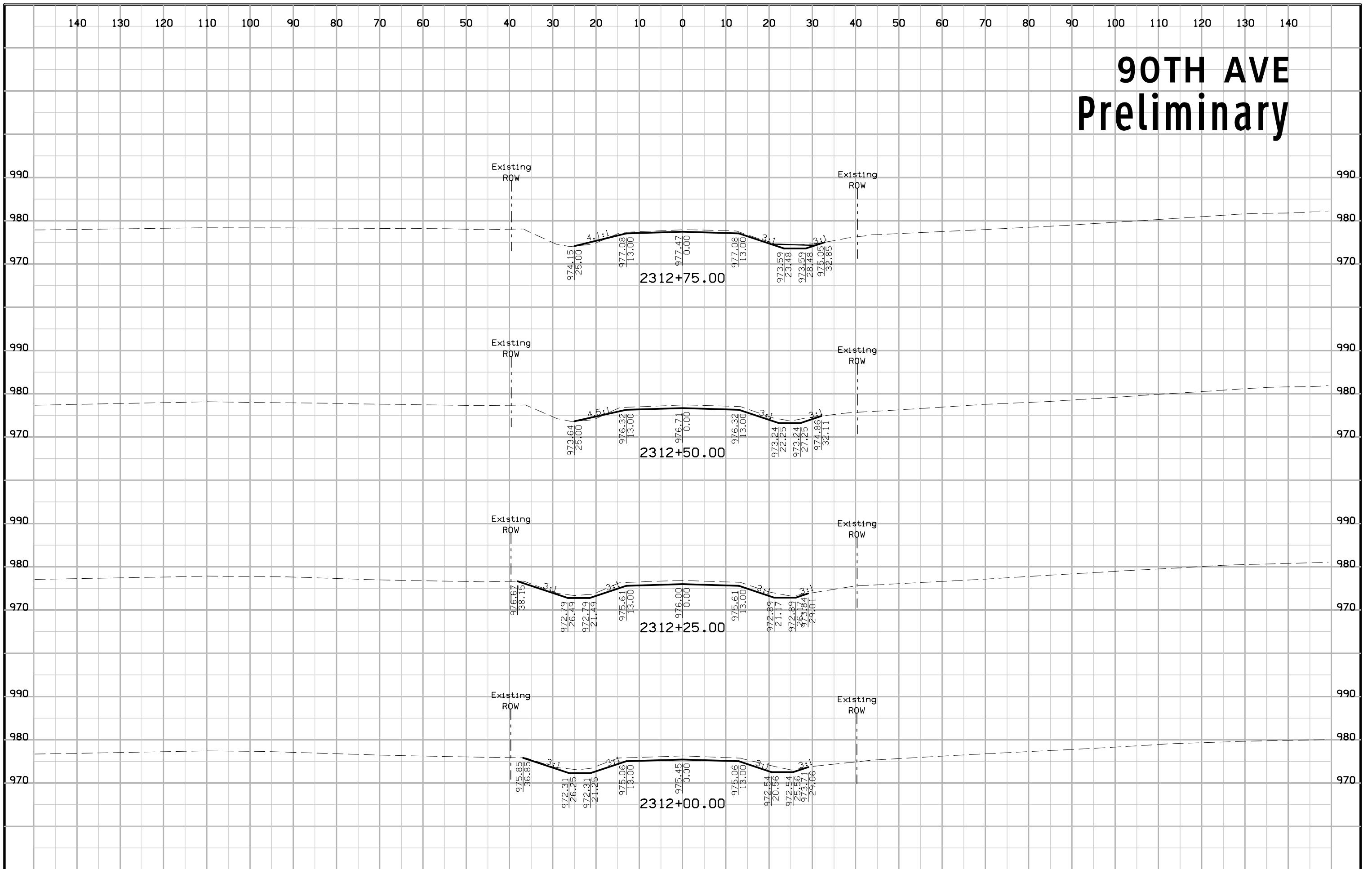
# 90TH AVE Preliminary



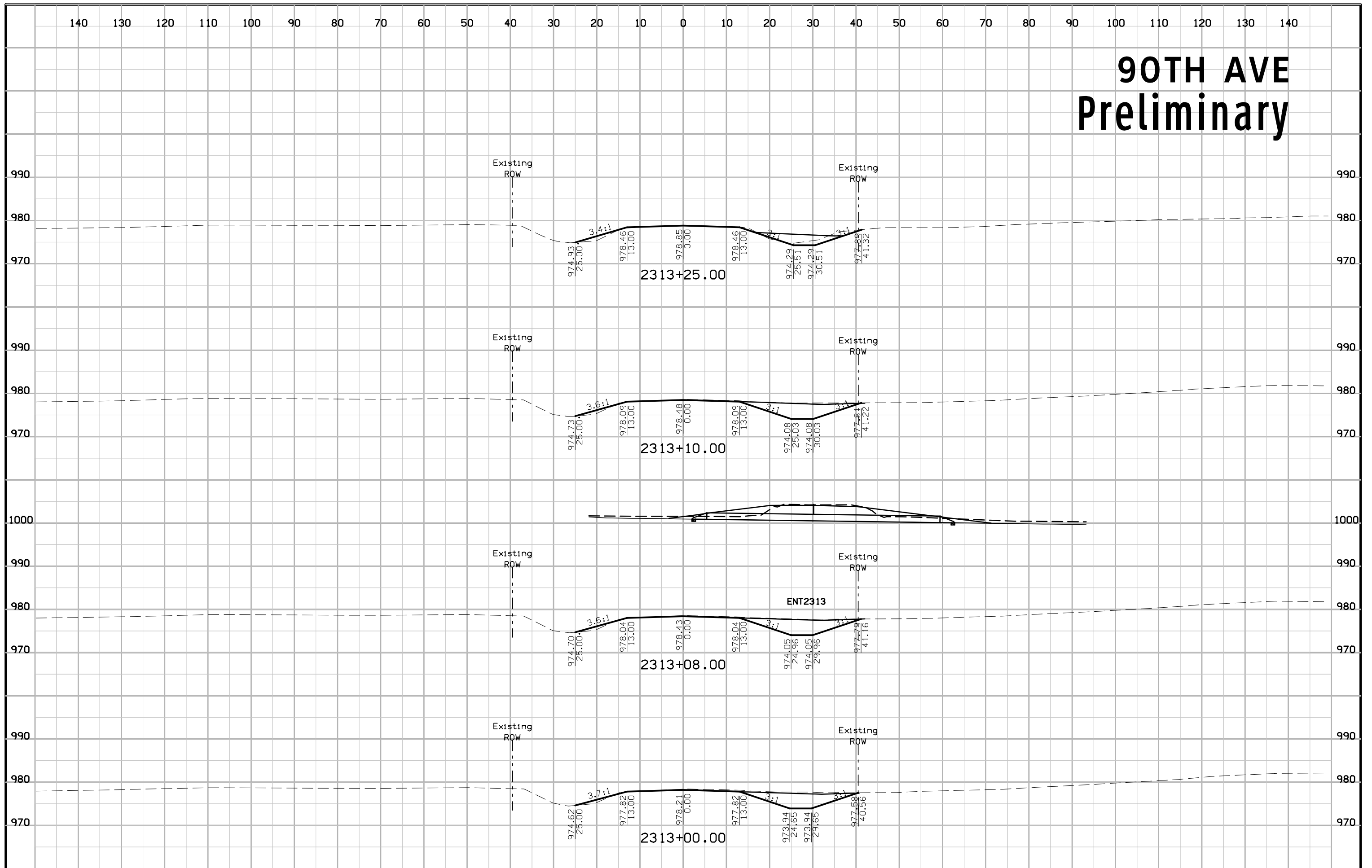
# 90TH AVE Preliminary



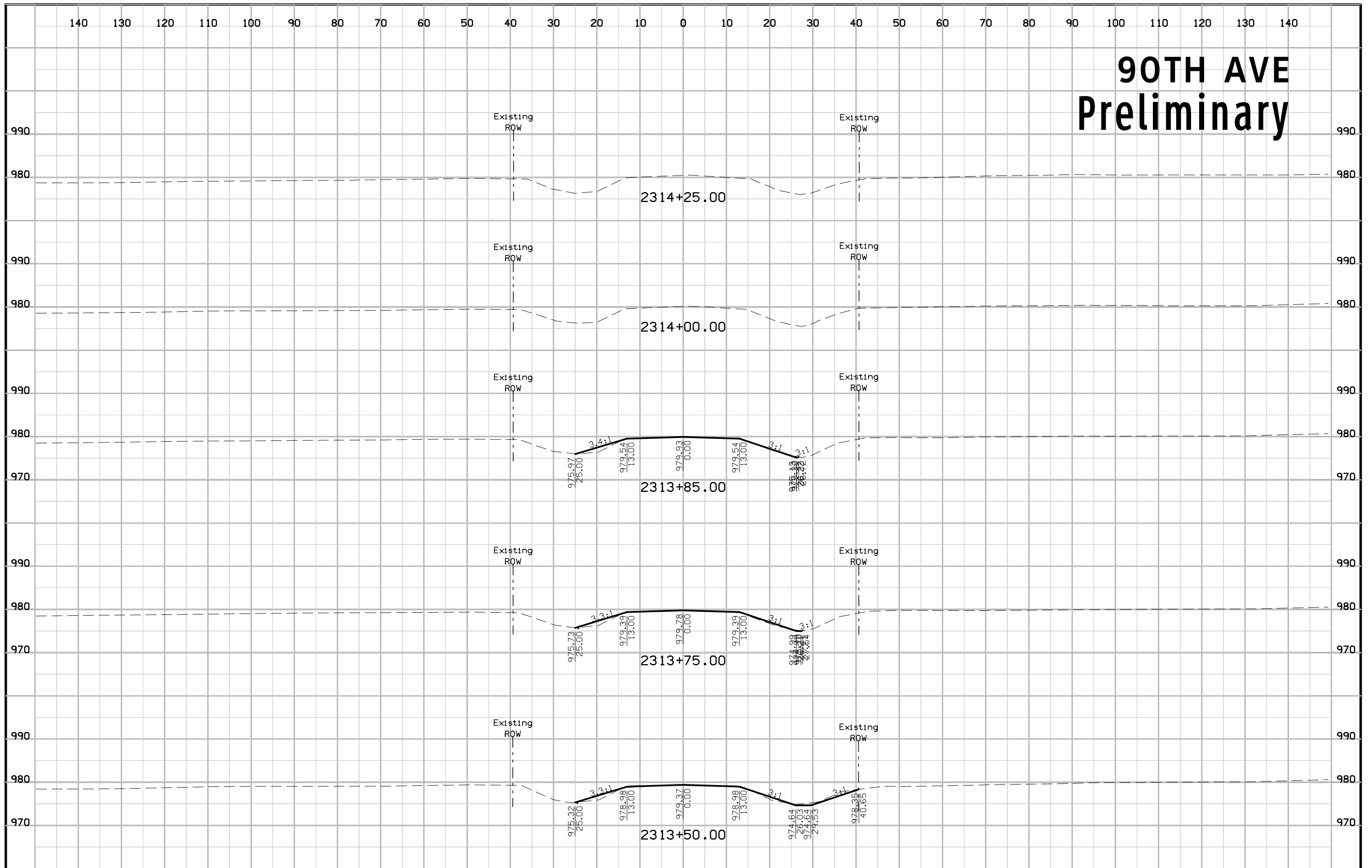
# 90TH AVE Preliminary

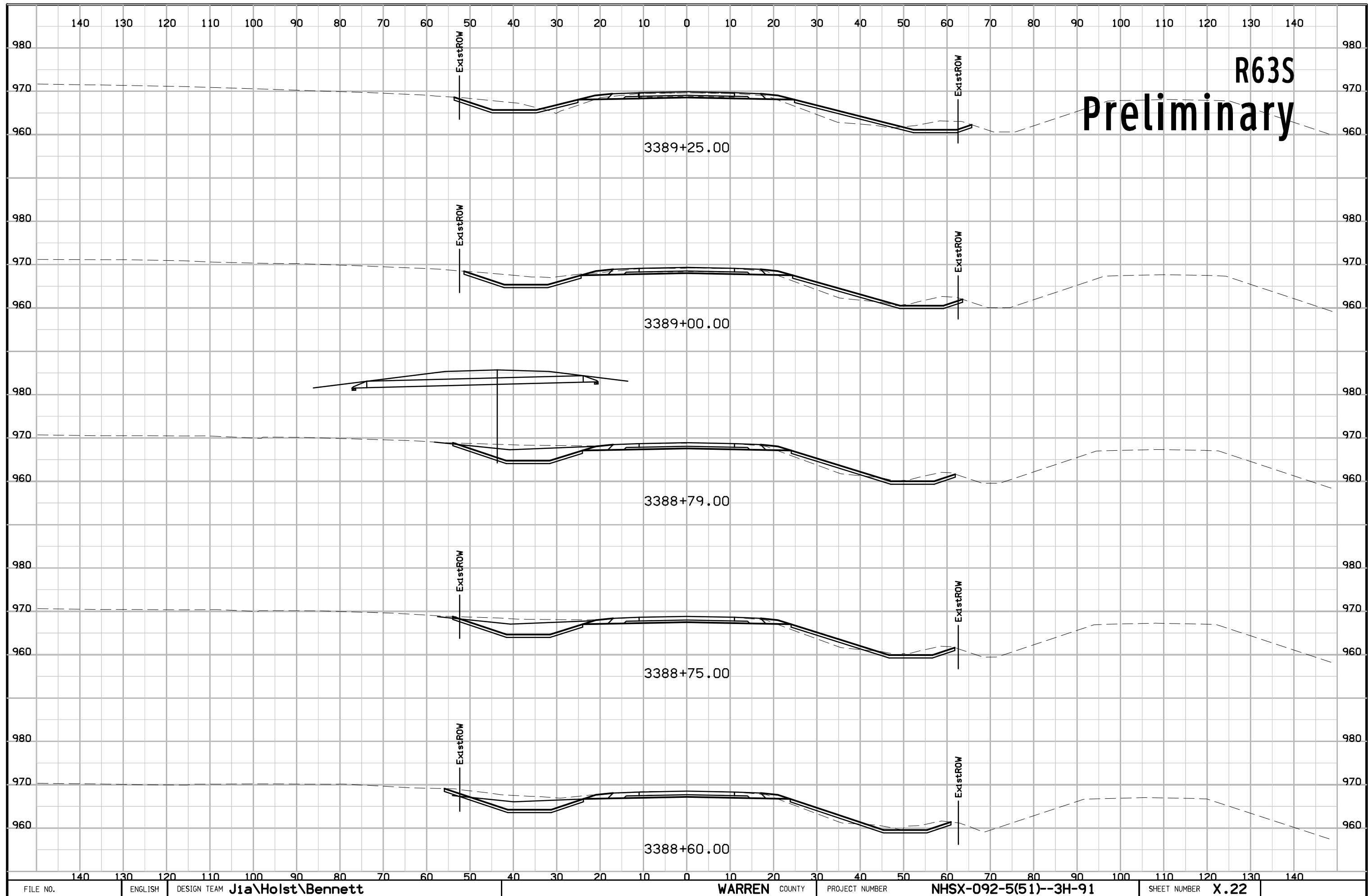


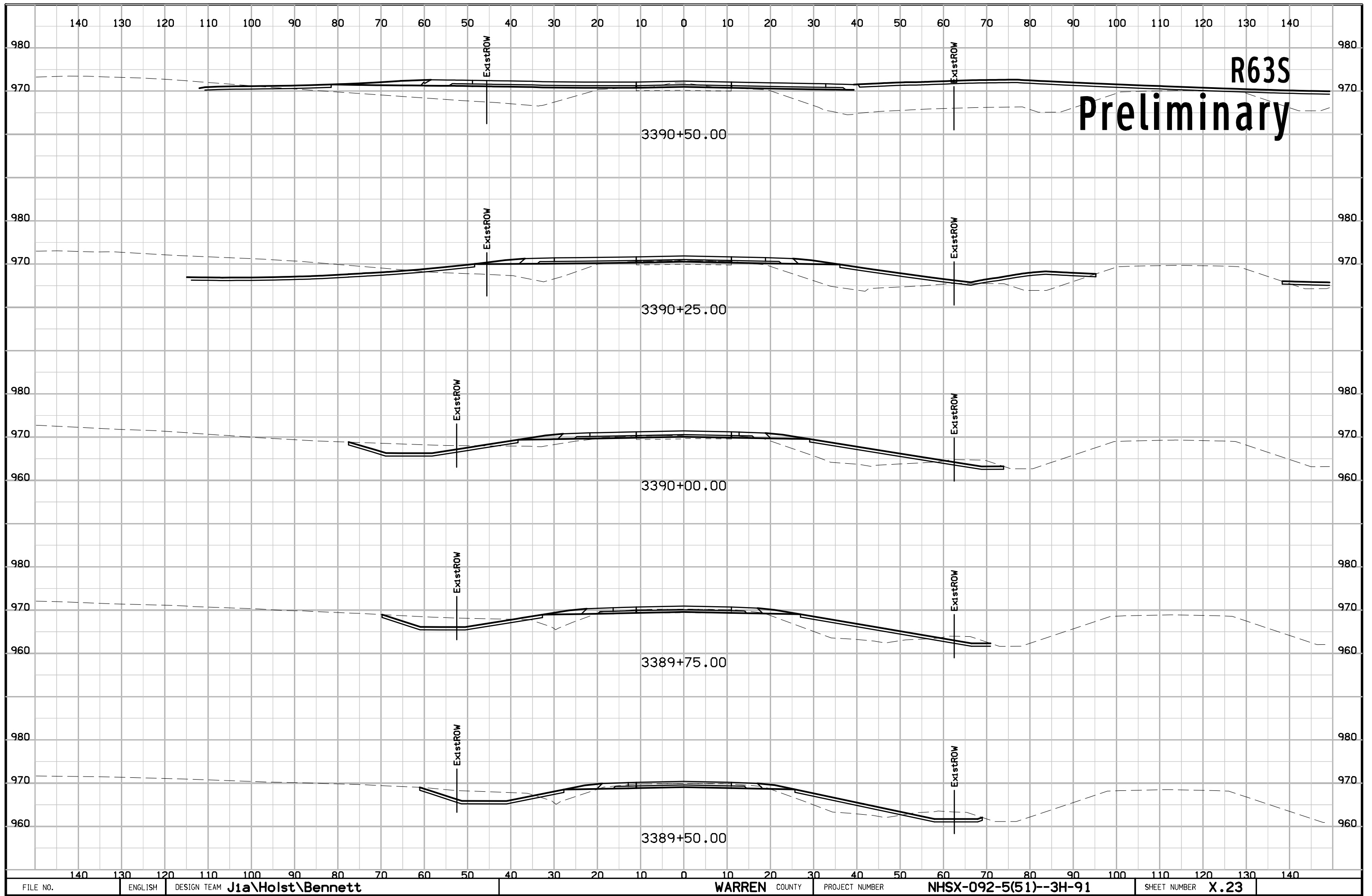
# 90TH AVE Preliminary



# 90TH AVE Preliminary

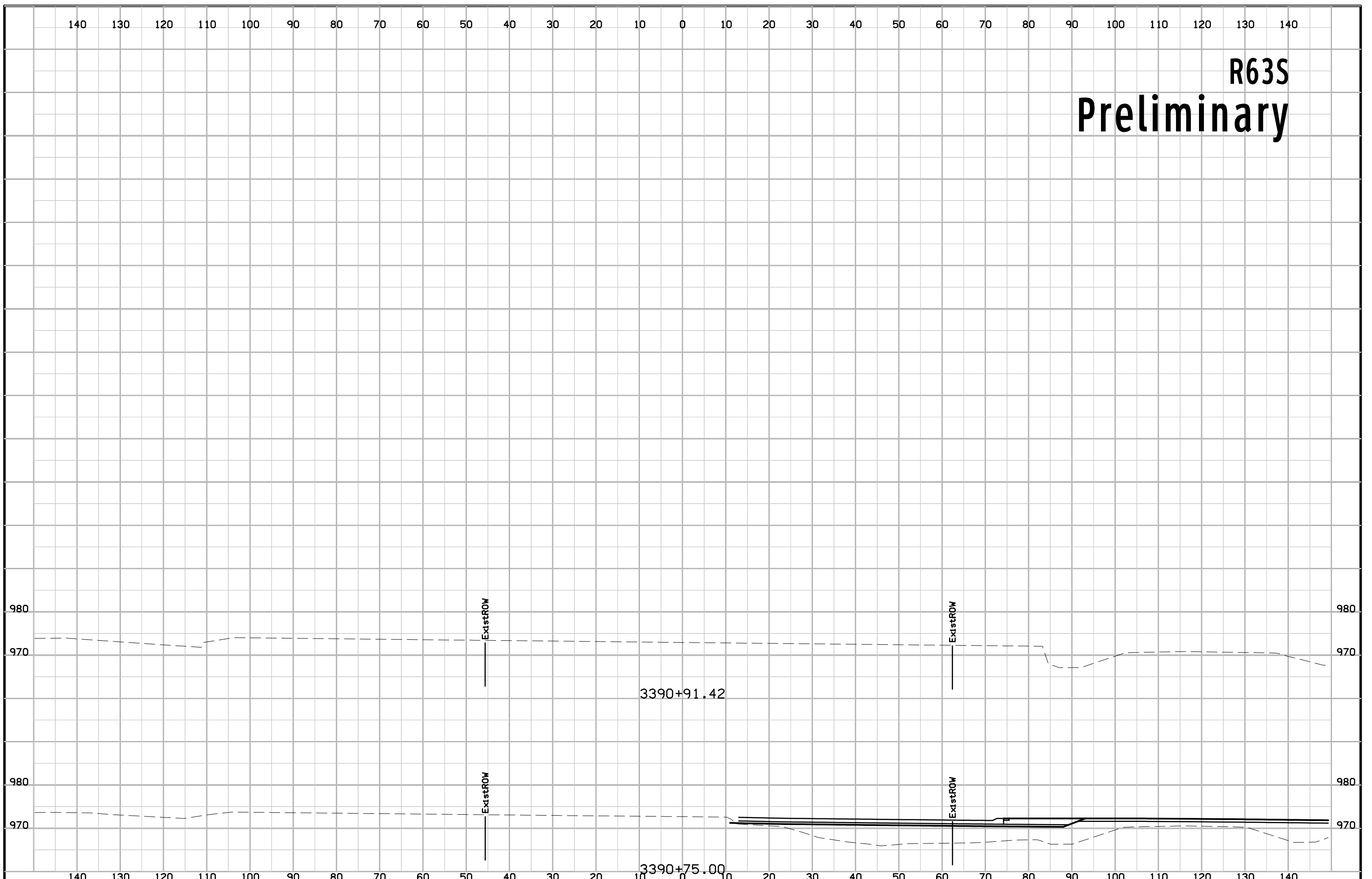


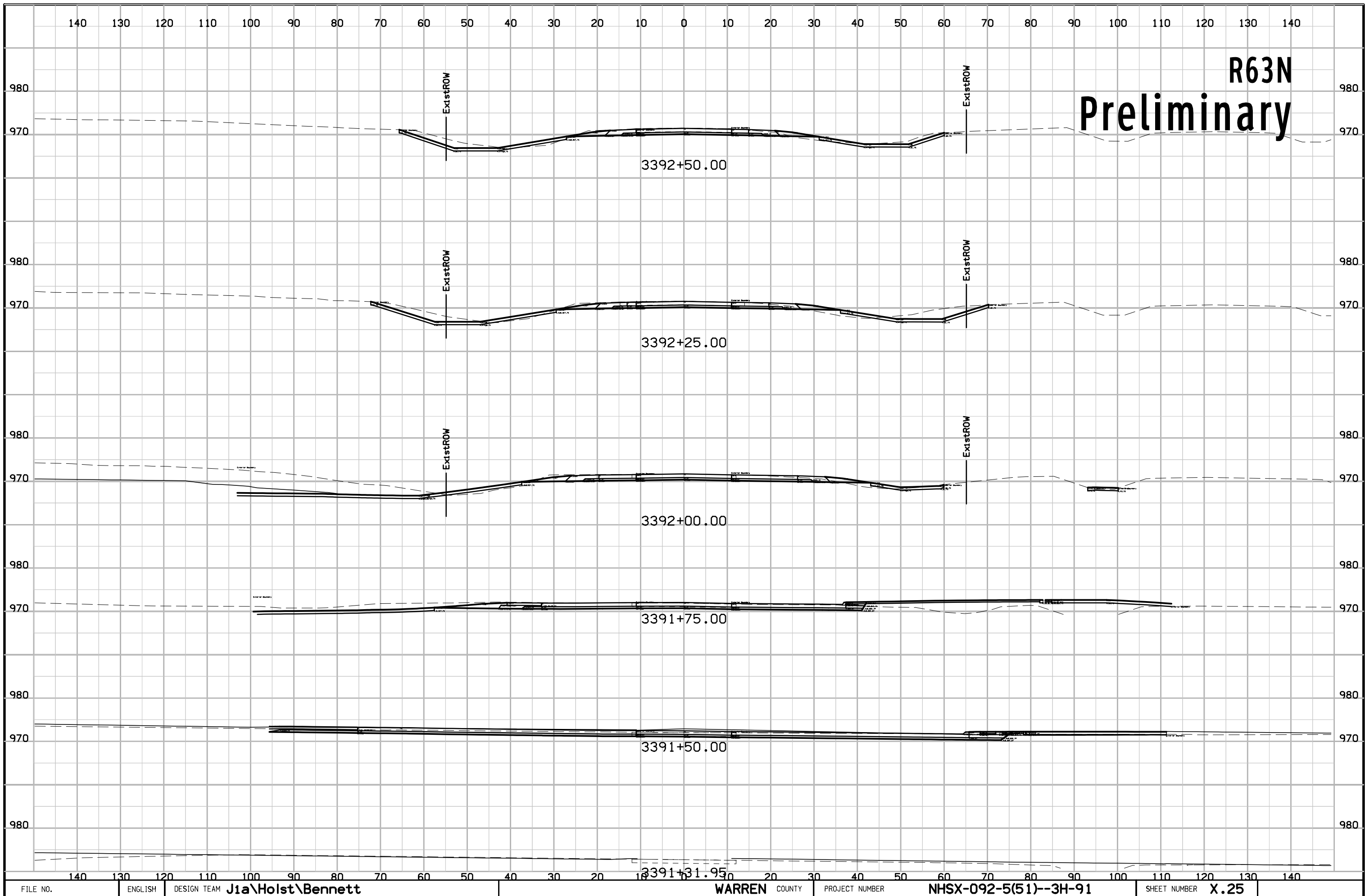






# R63S Preliminary





R63N  
Preliminary

3392+50.00

3392+25.00

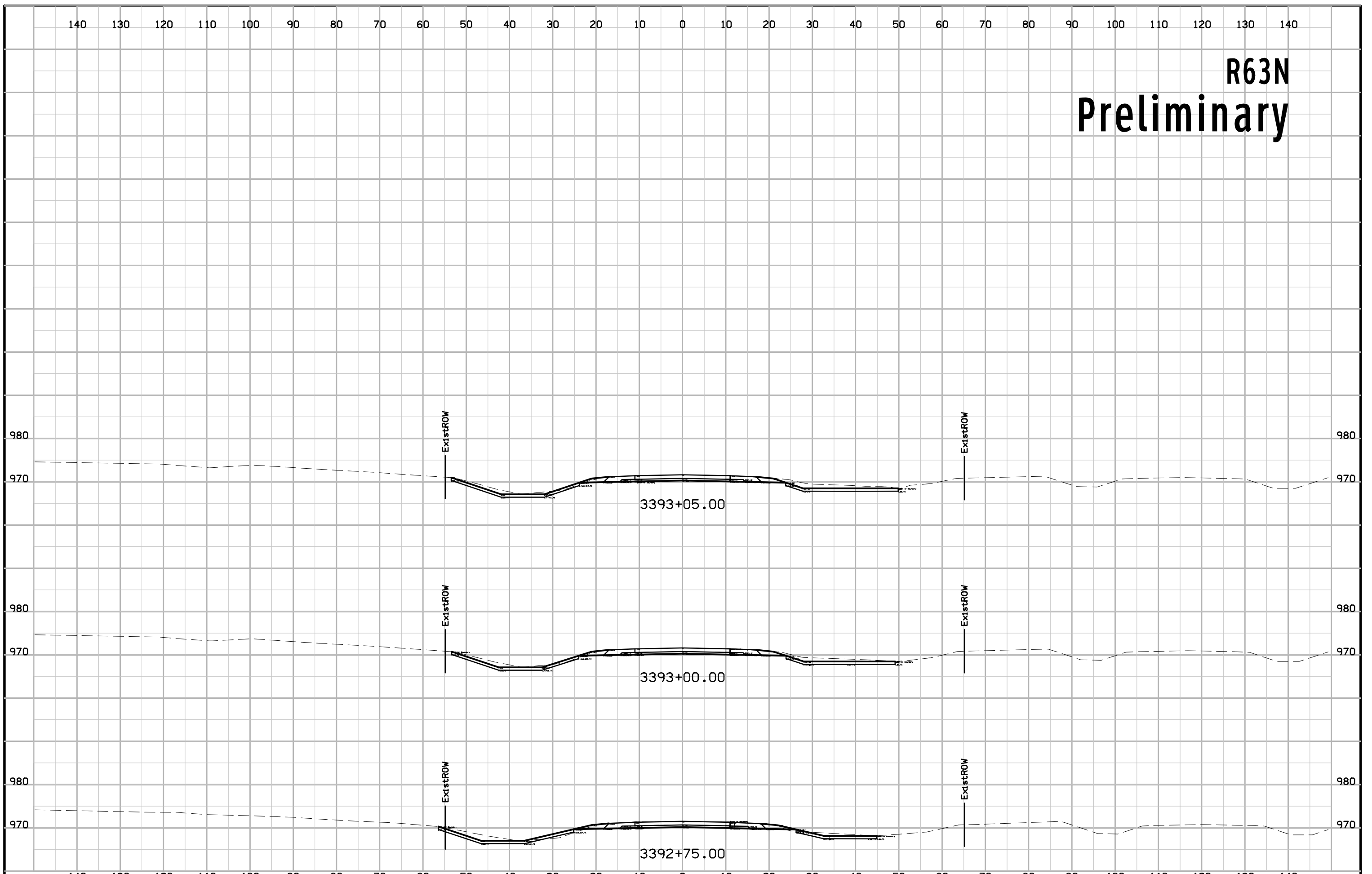
3392+00.00

3391+75.00

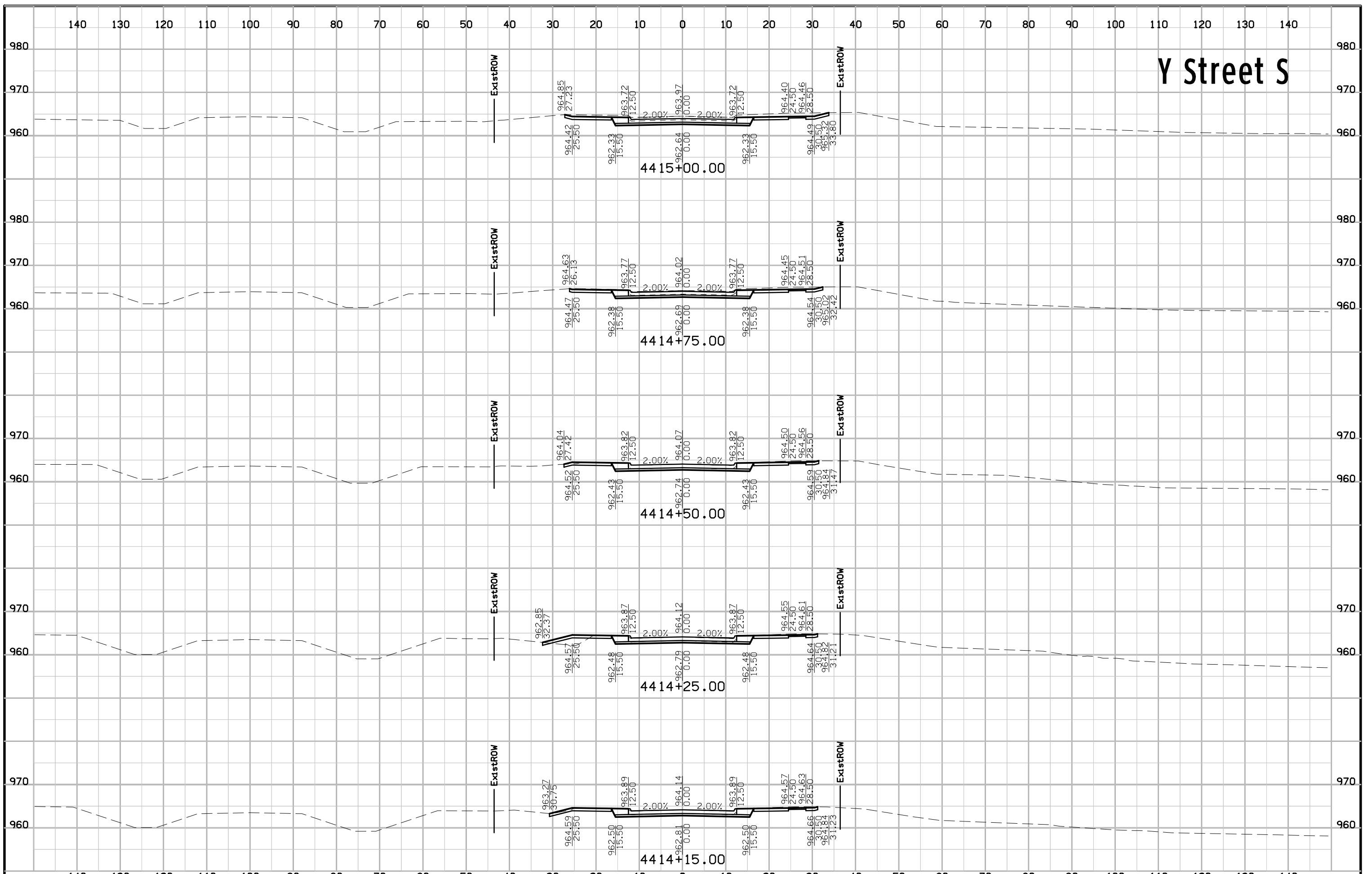
3391+50.00

3391+31.95

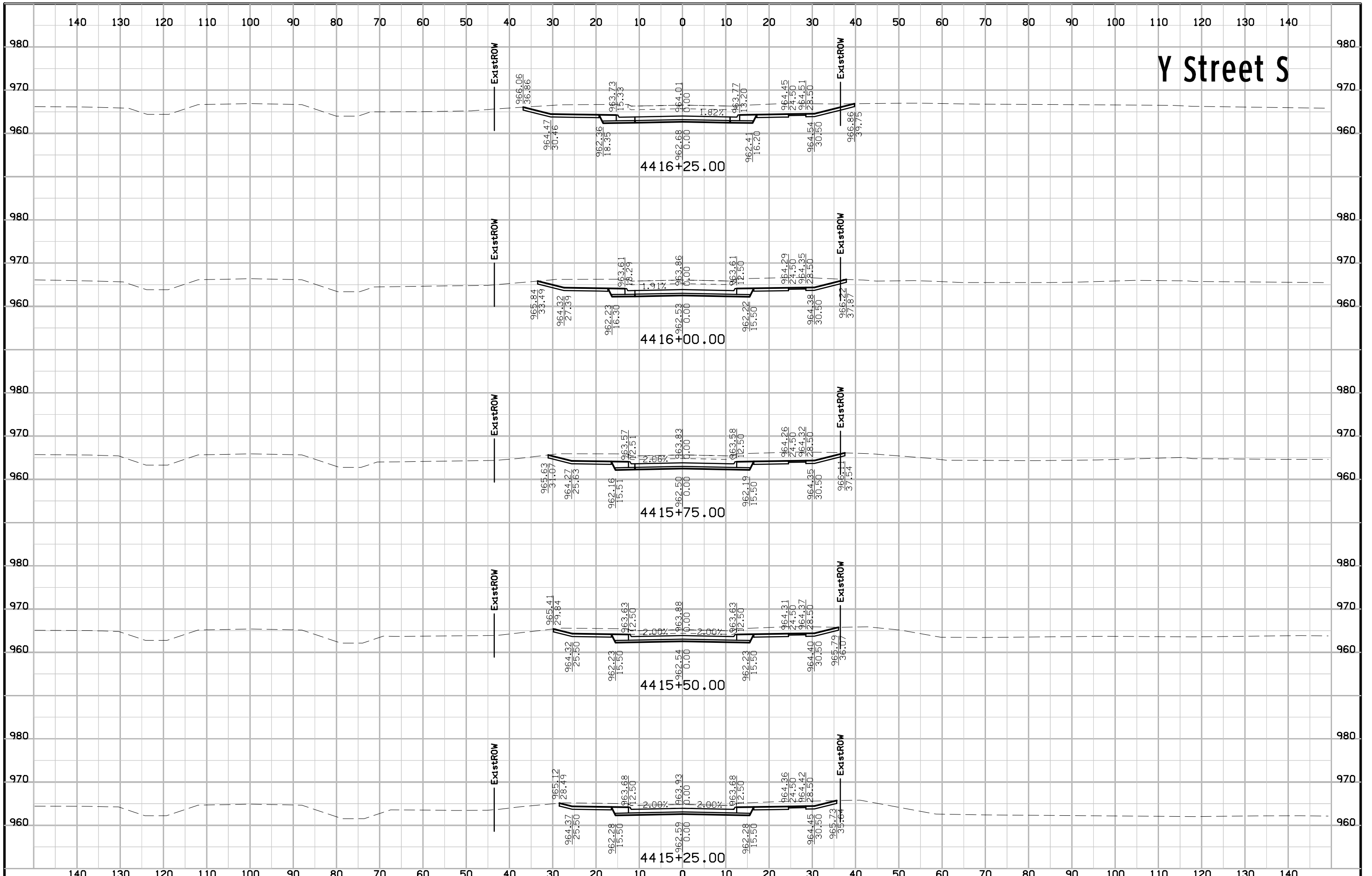
# R63N Preliminary

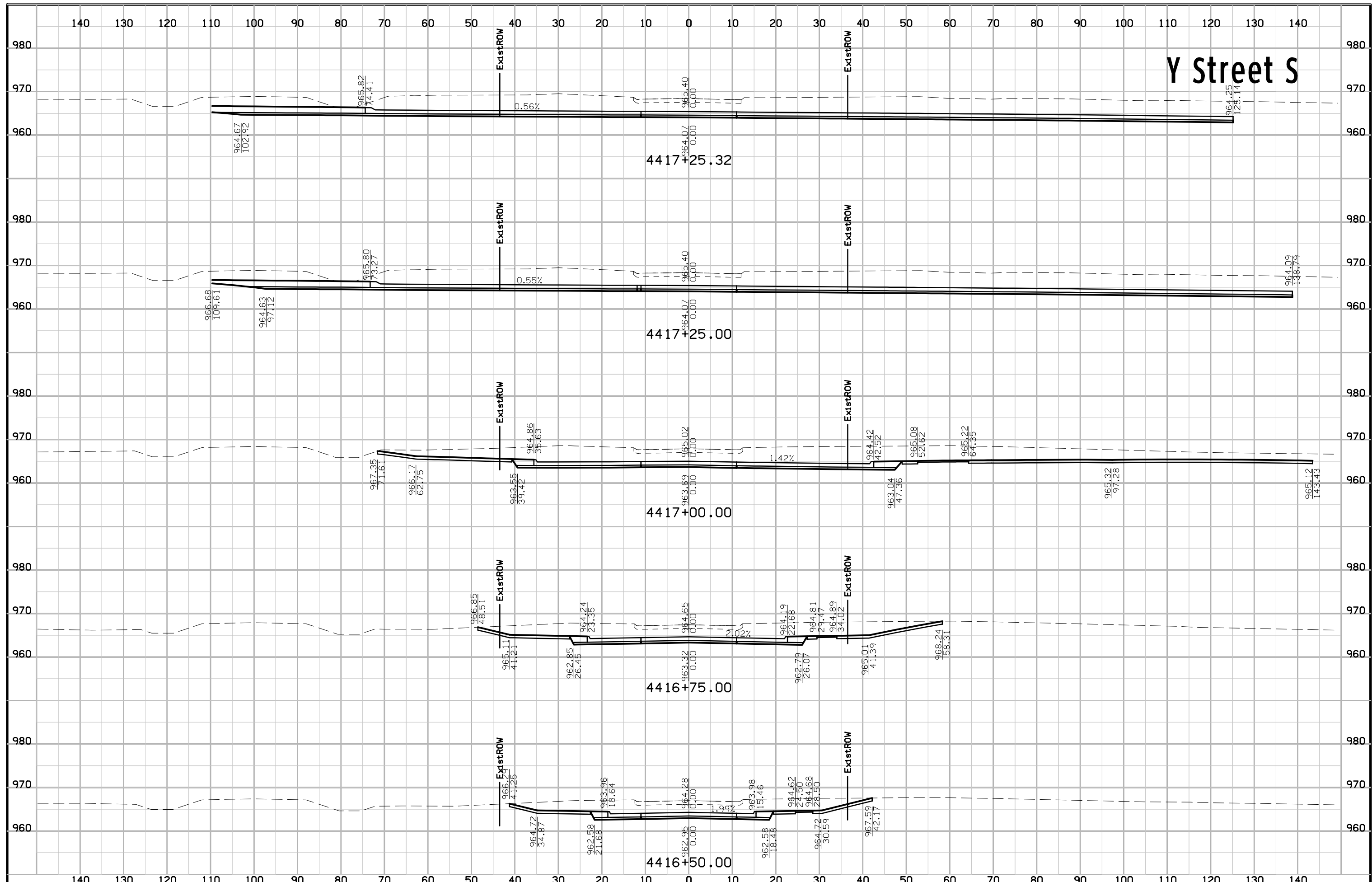


# Y Street S

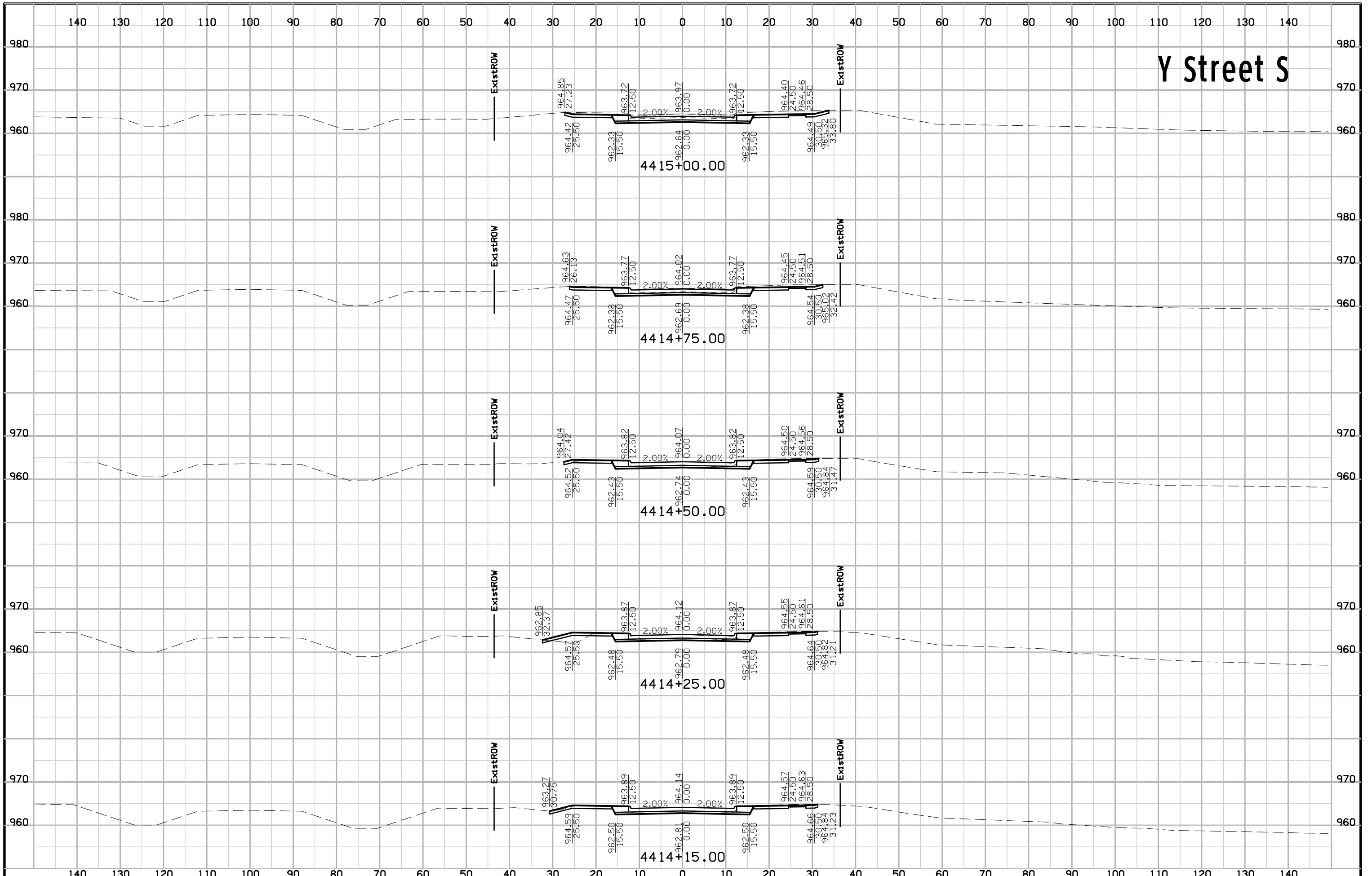


# Y Street S

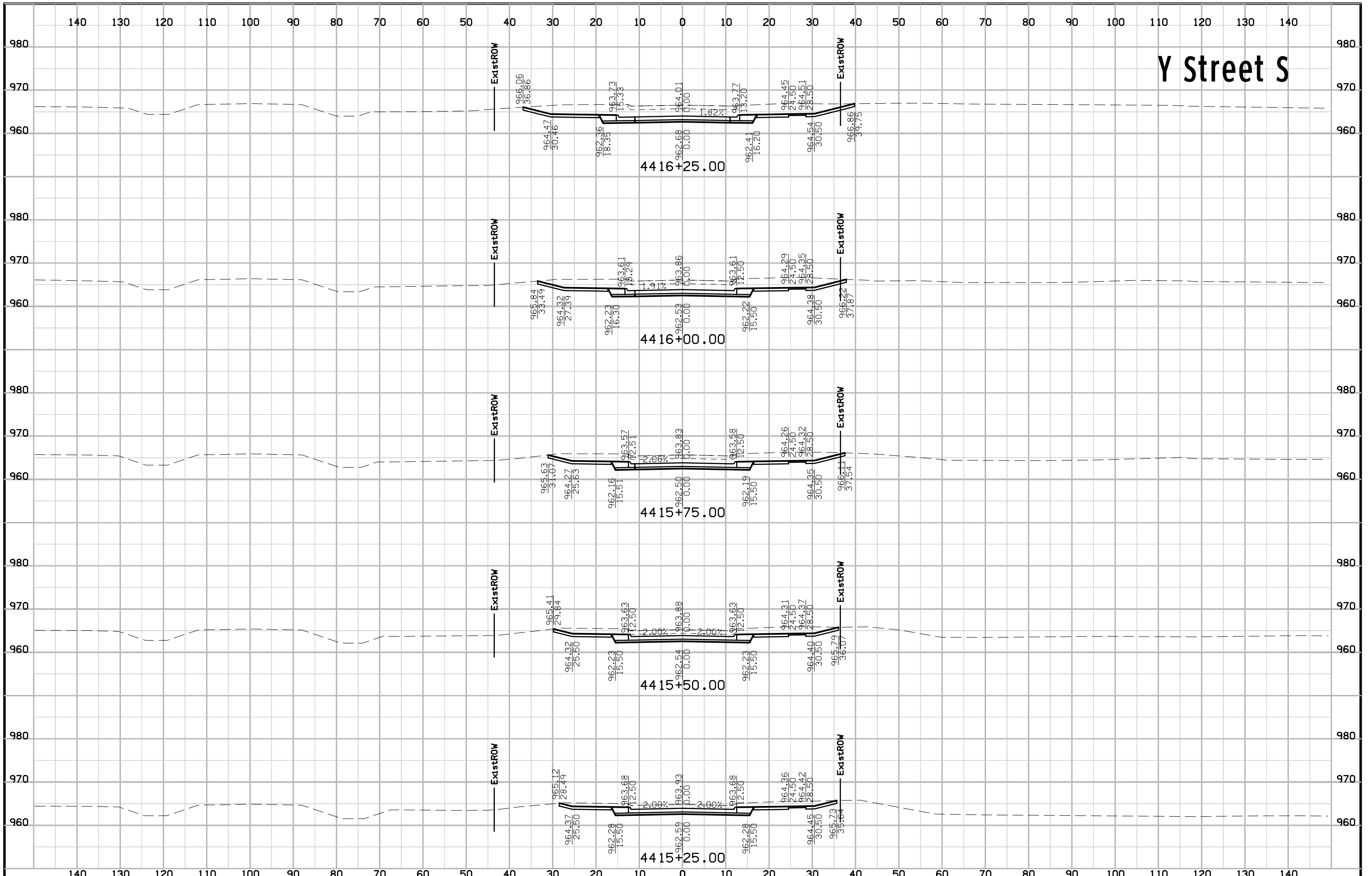




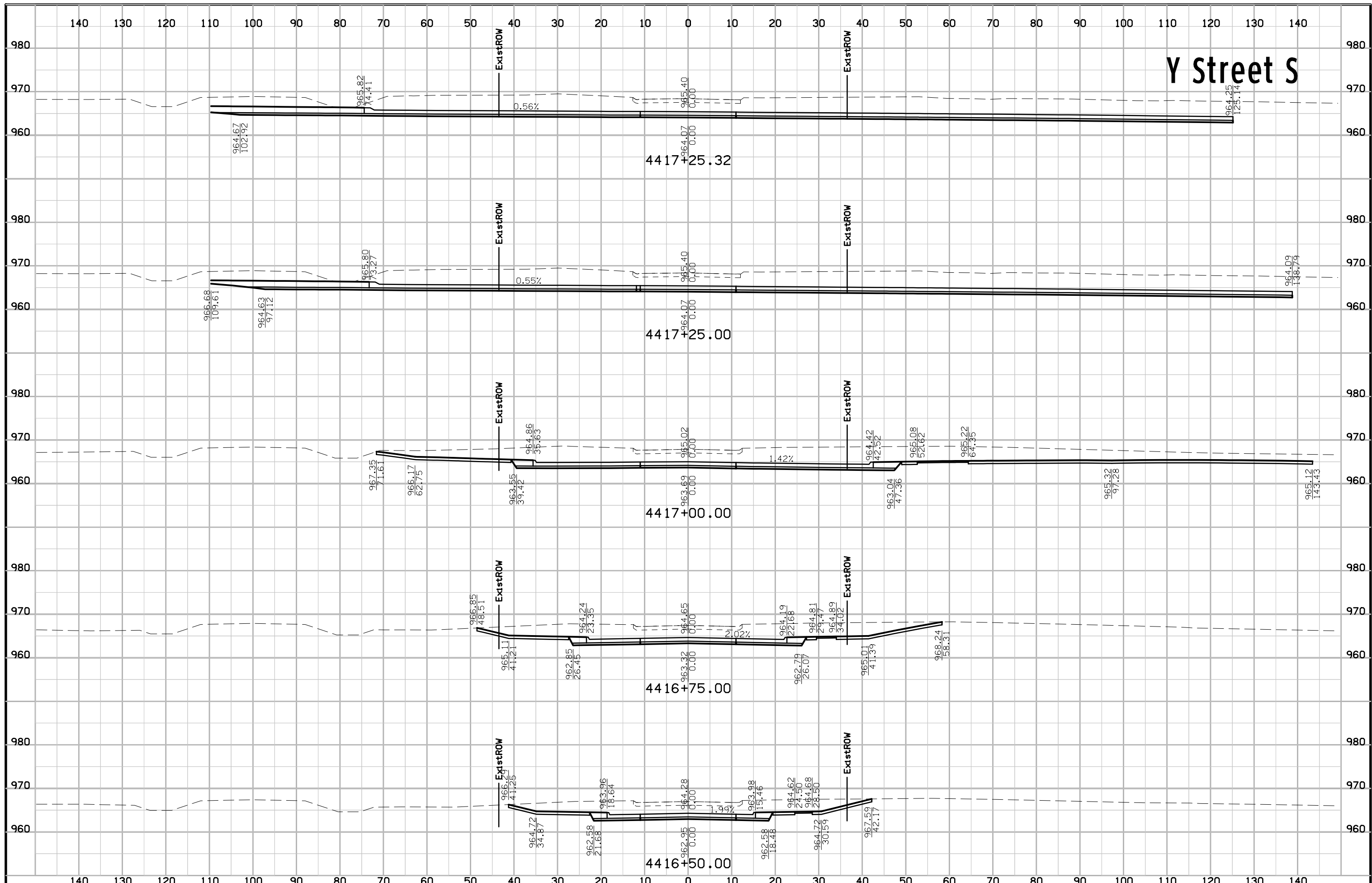
# Y Street S



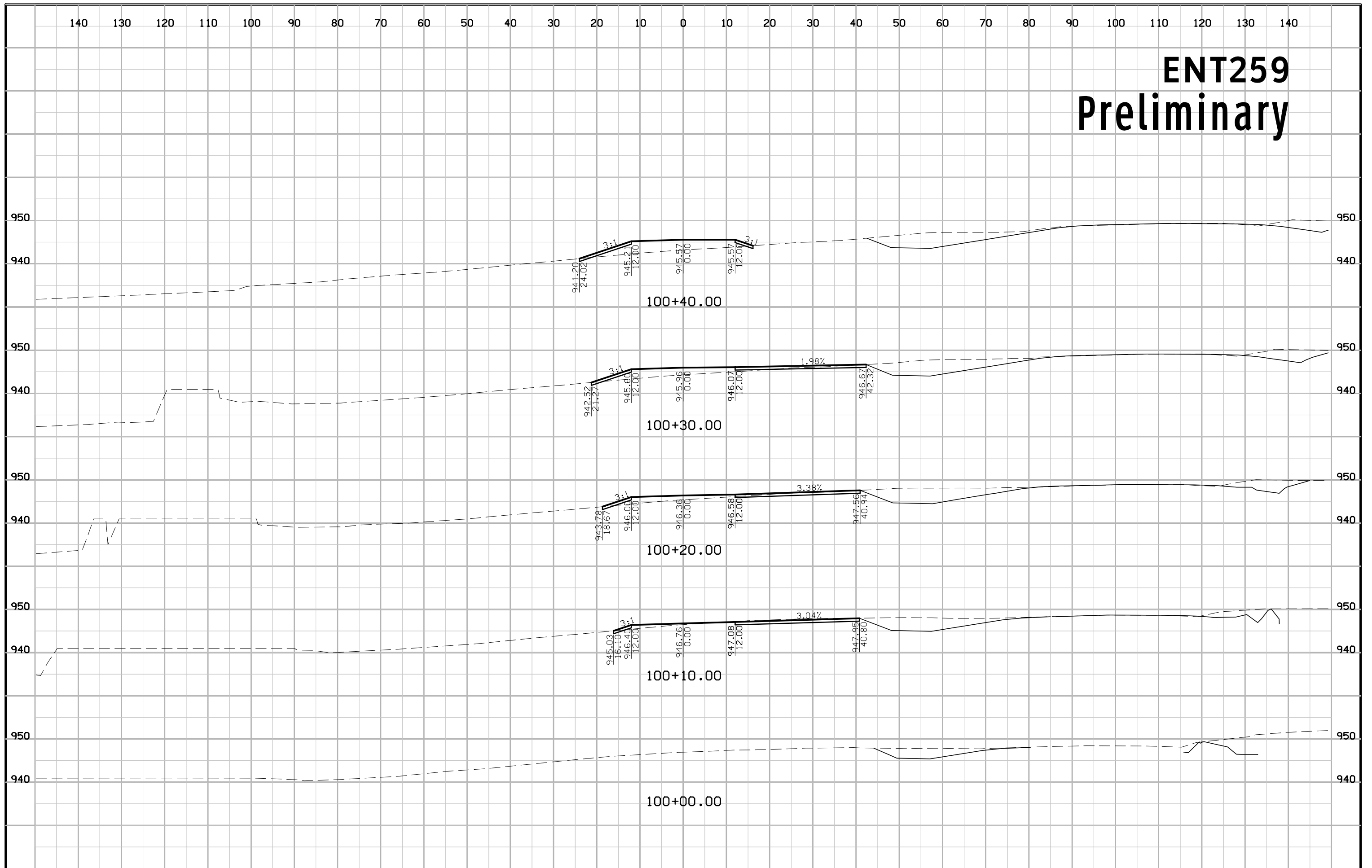
# Y Street S



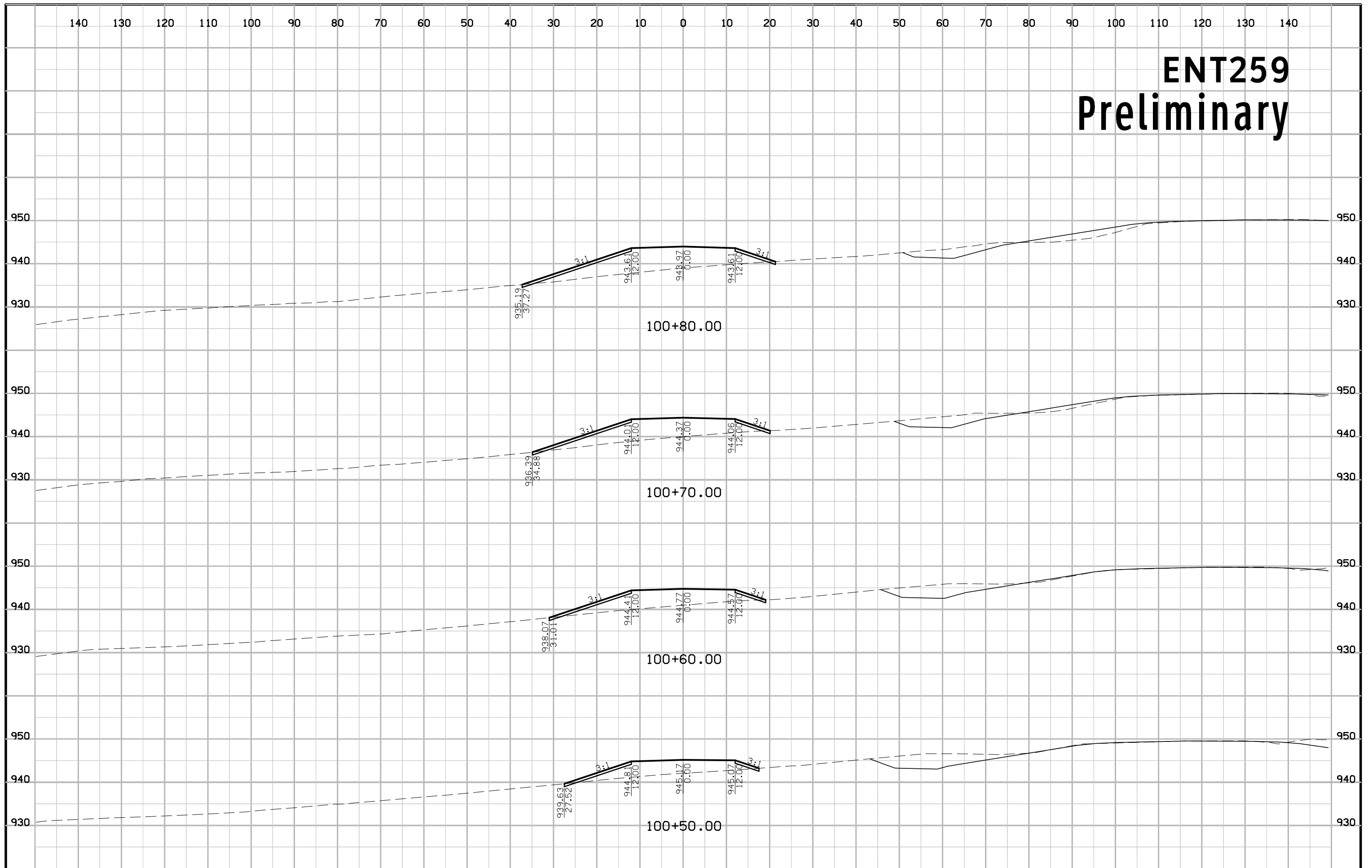




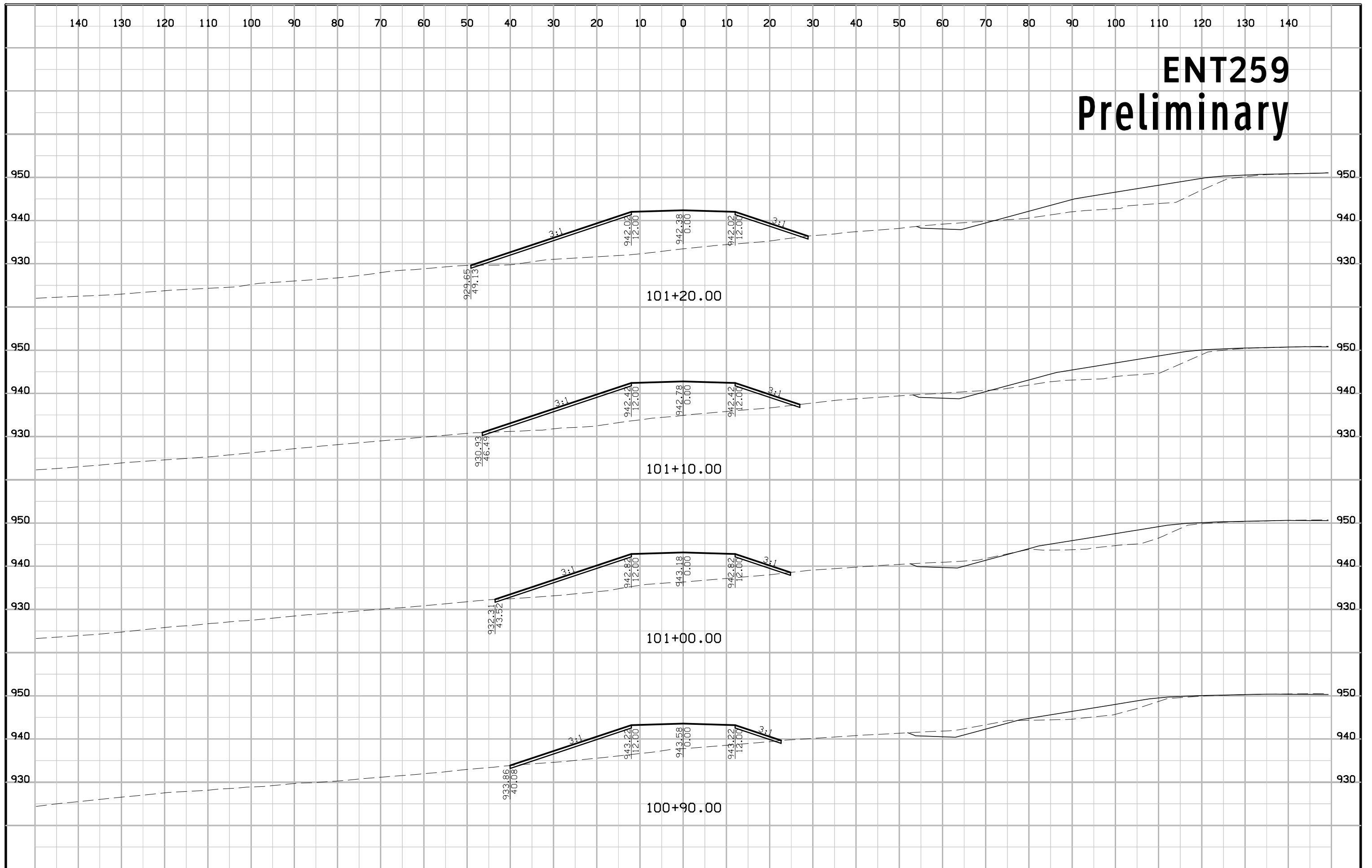
# ENT259 Preliminary



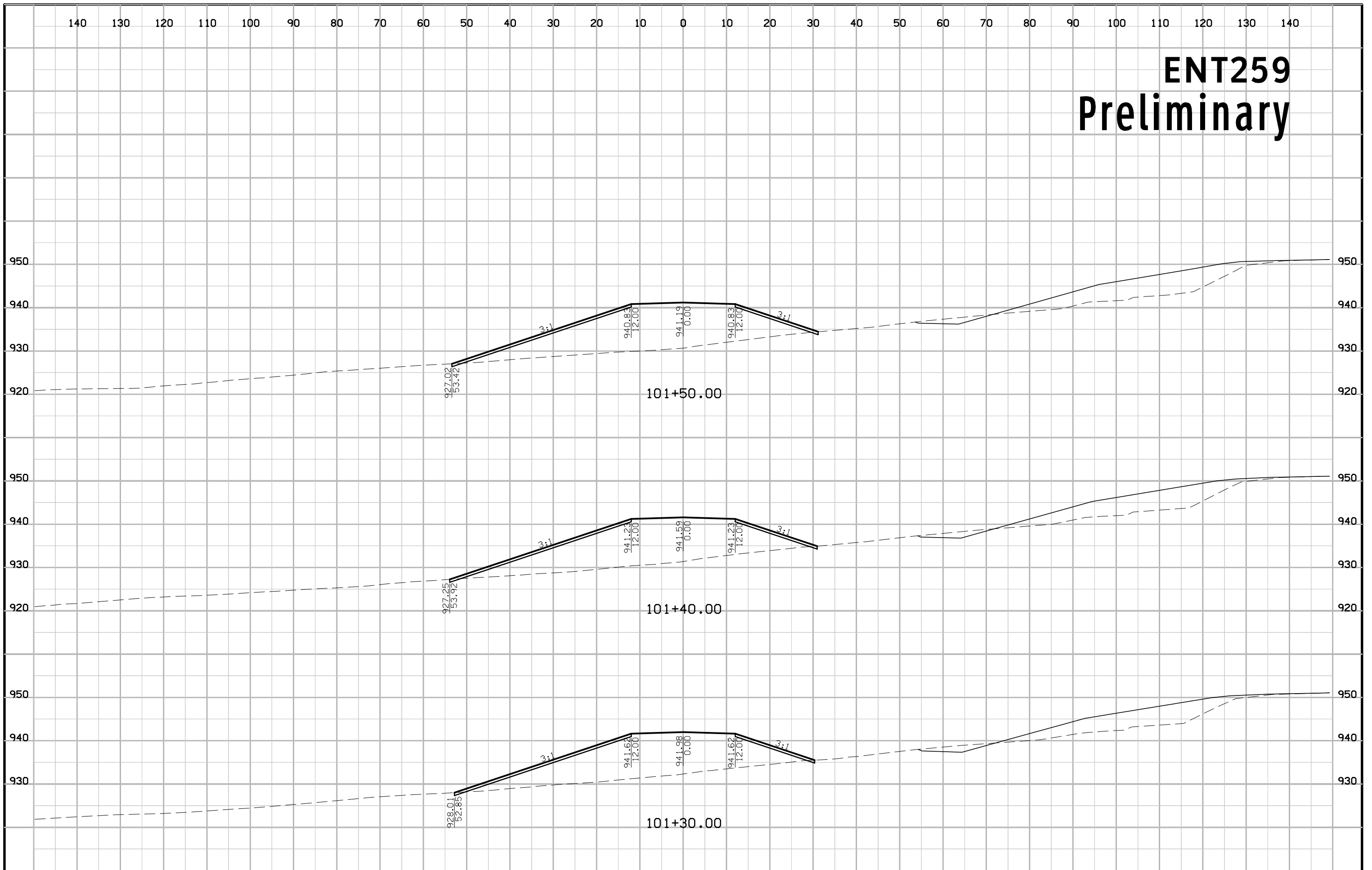
# ENT259 Preliminary



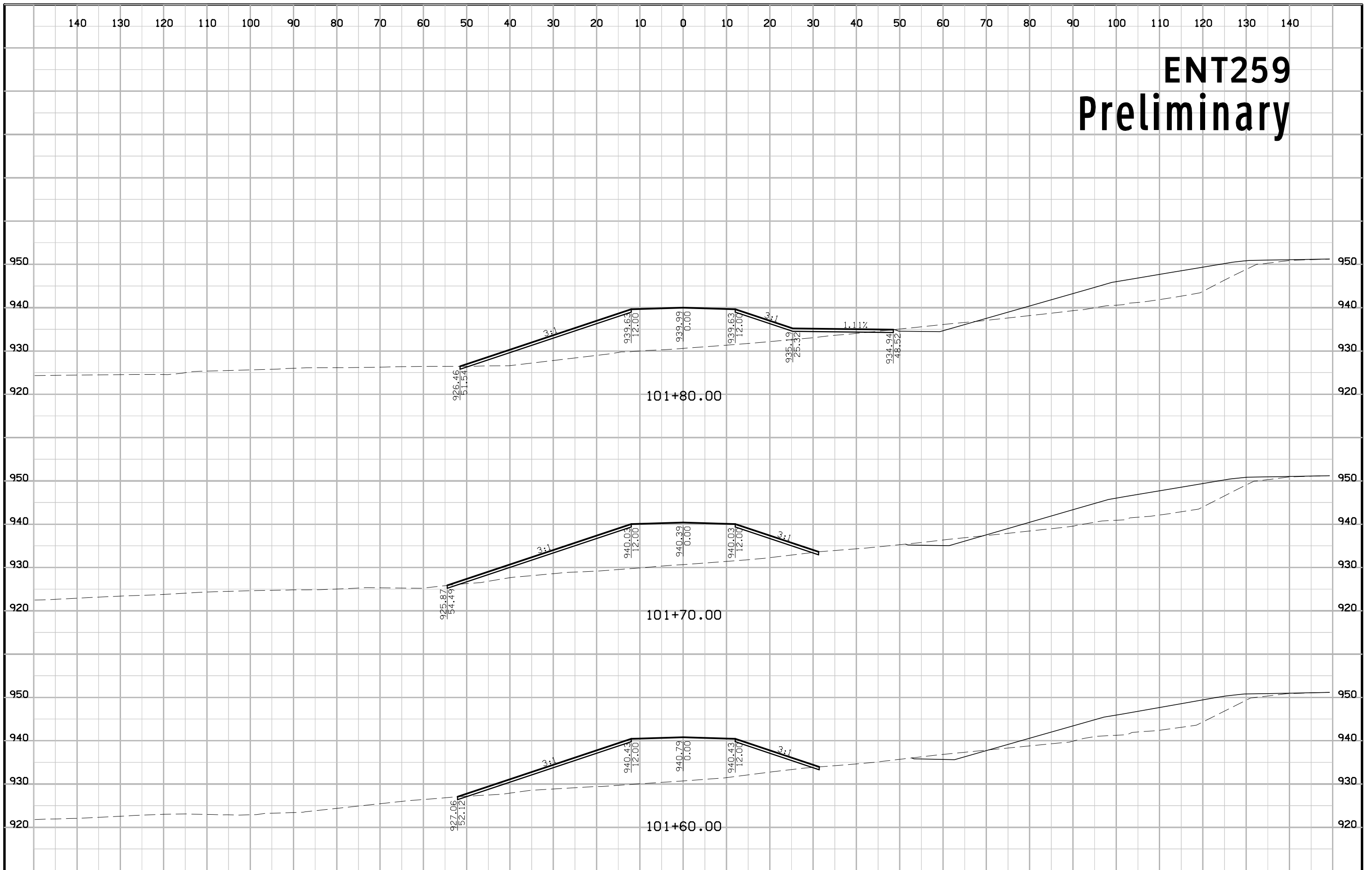
# ENT259 Preliminary



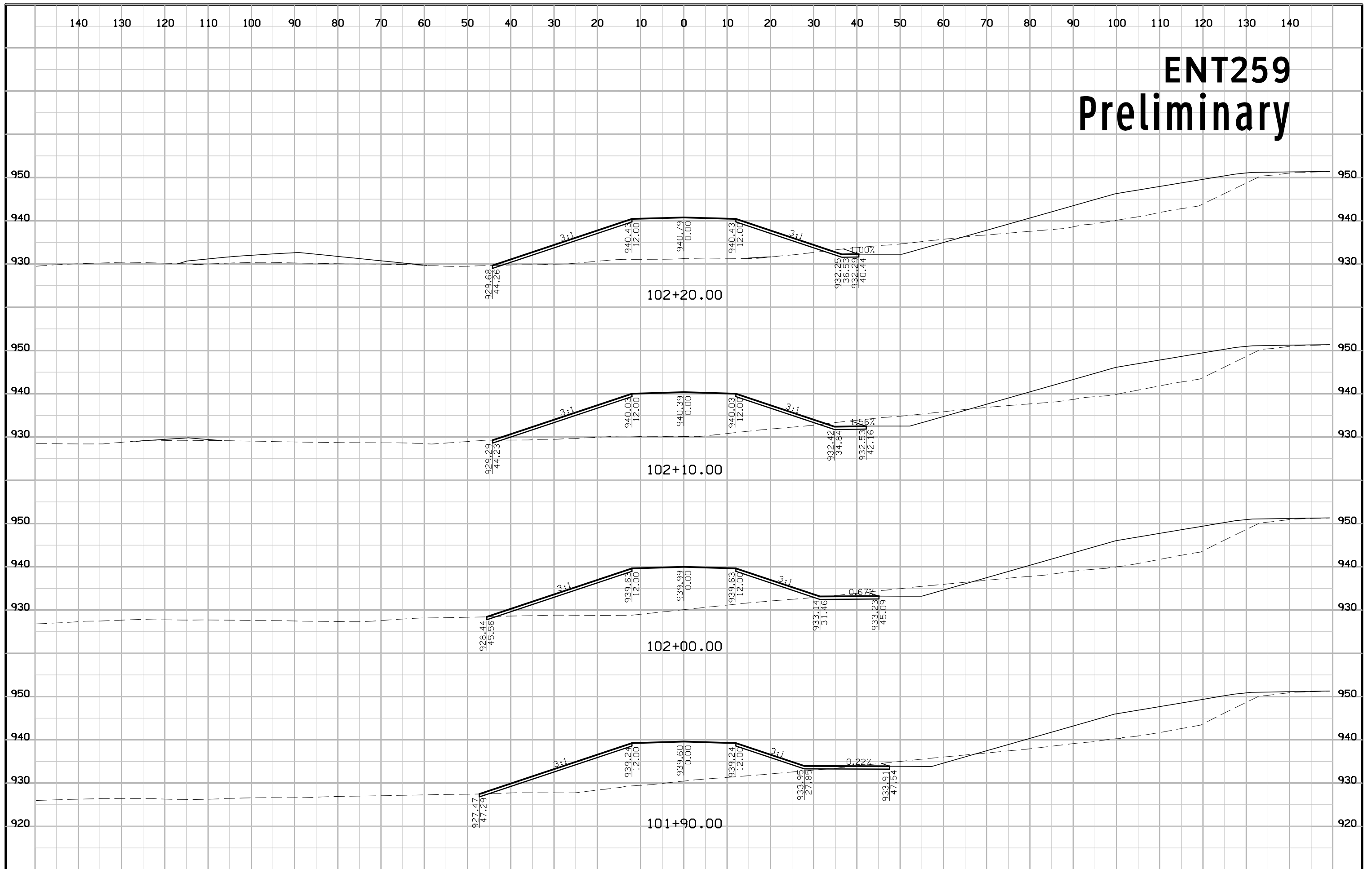
# ENT259 Preliminary



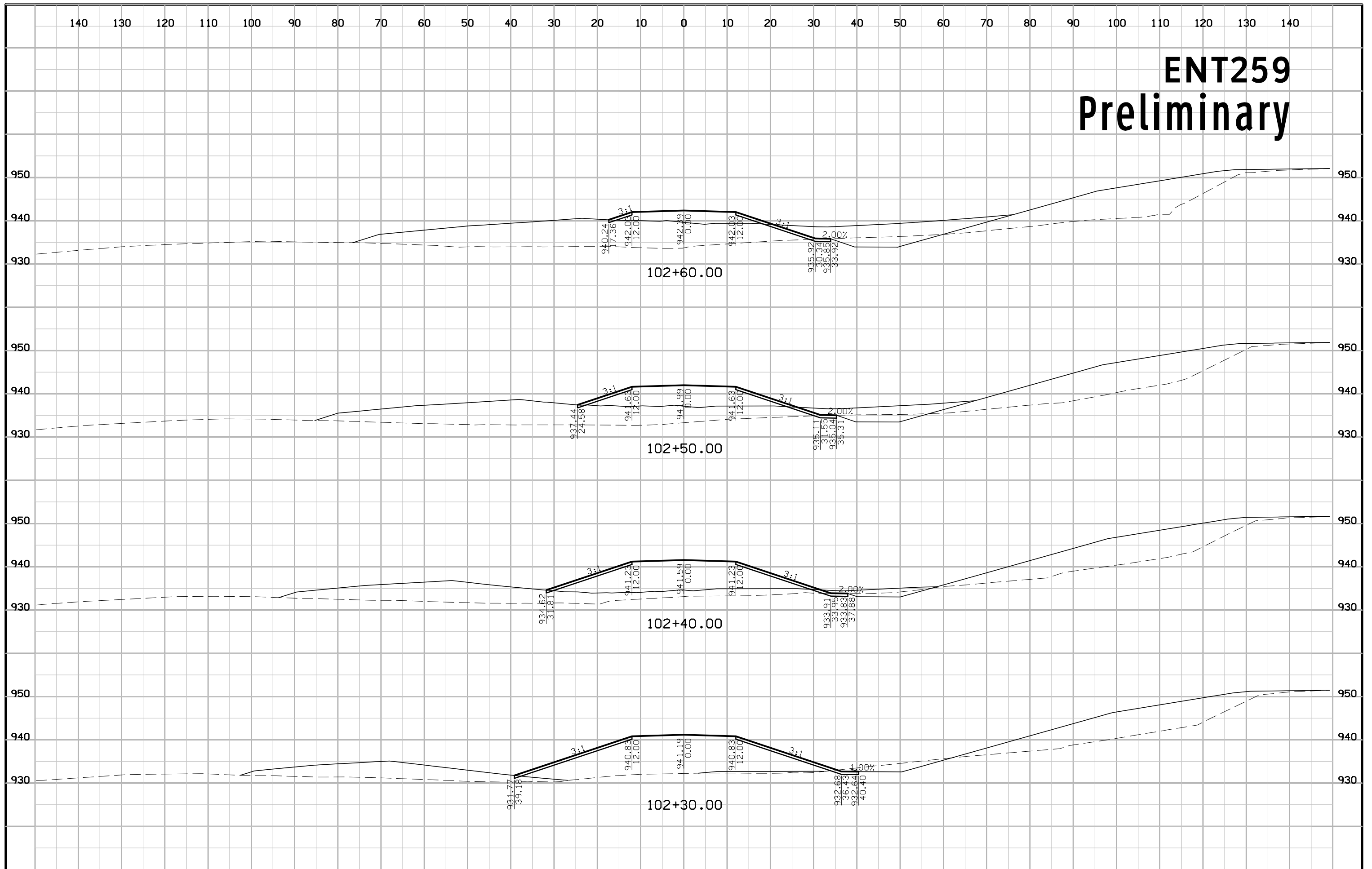
# ENT259 Preliminary



# ENT259 Preliminary

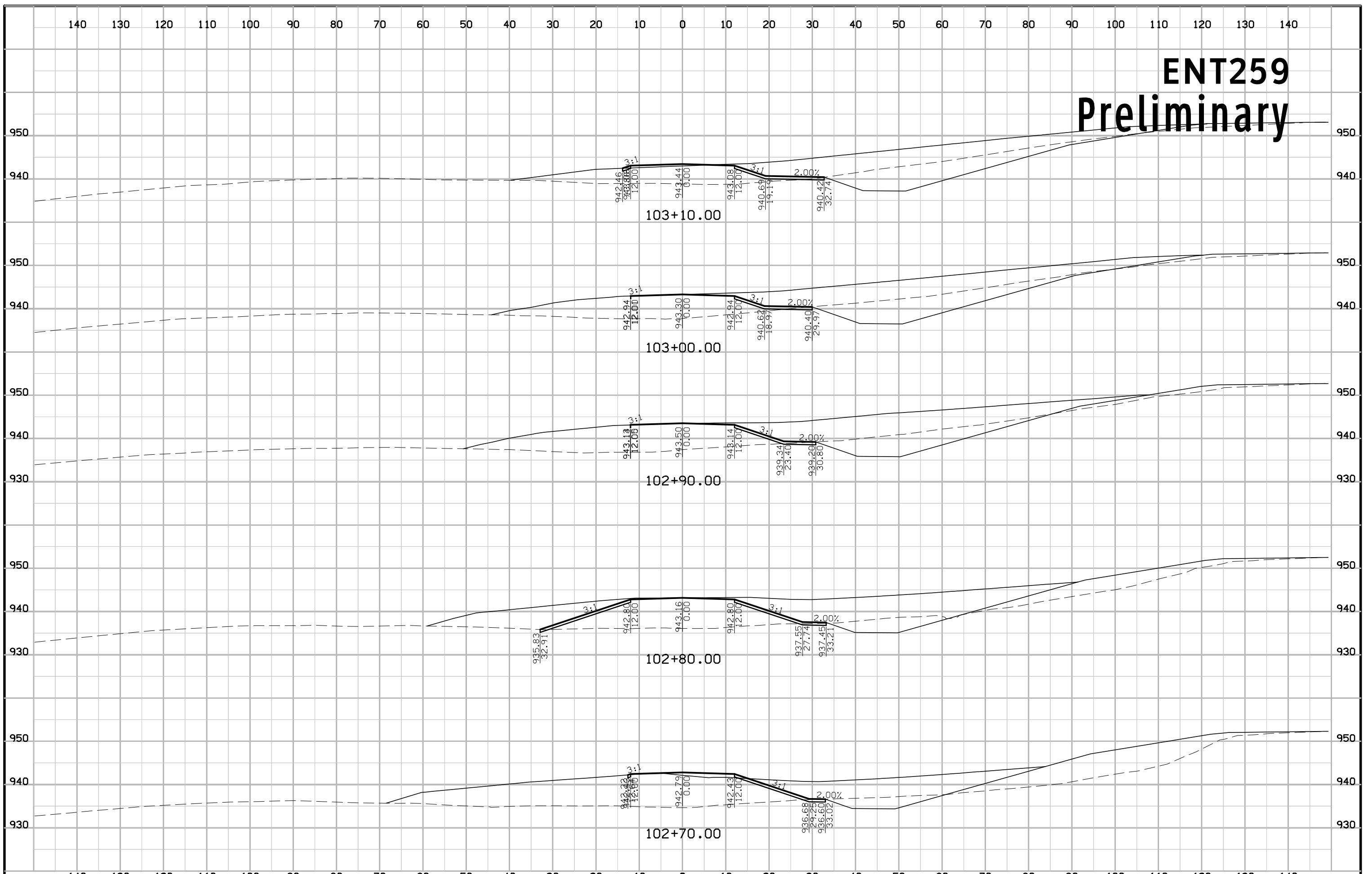


# ENT259 Preliminary

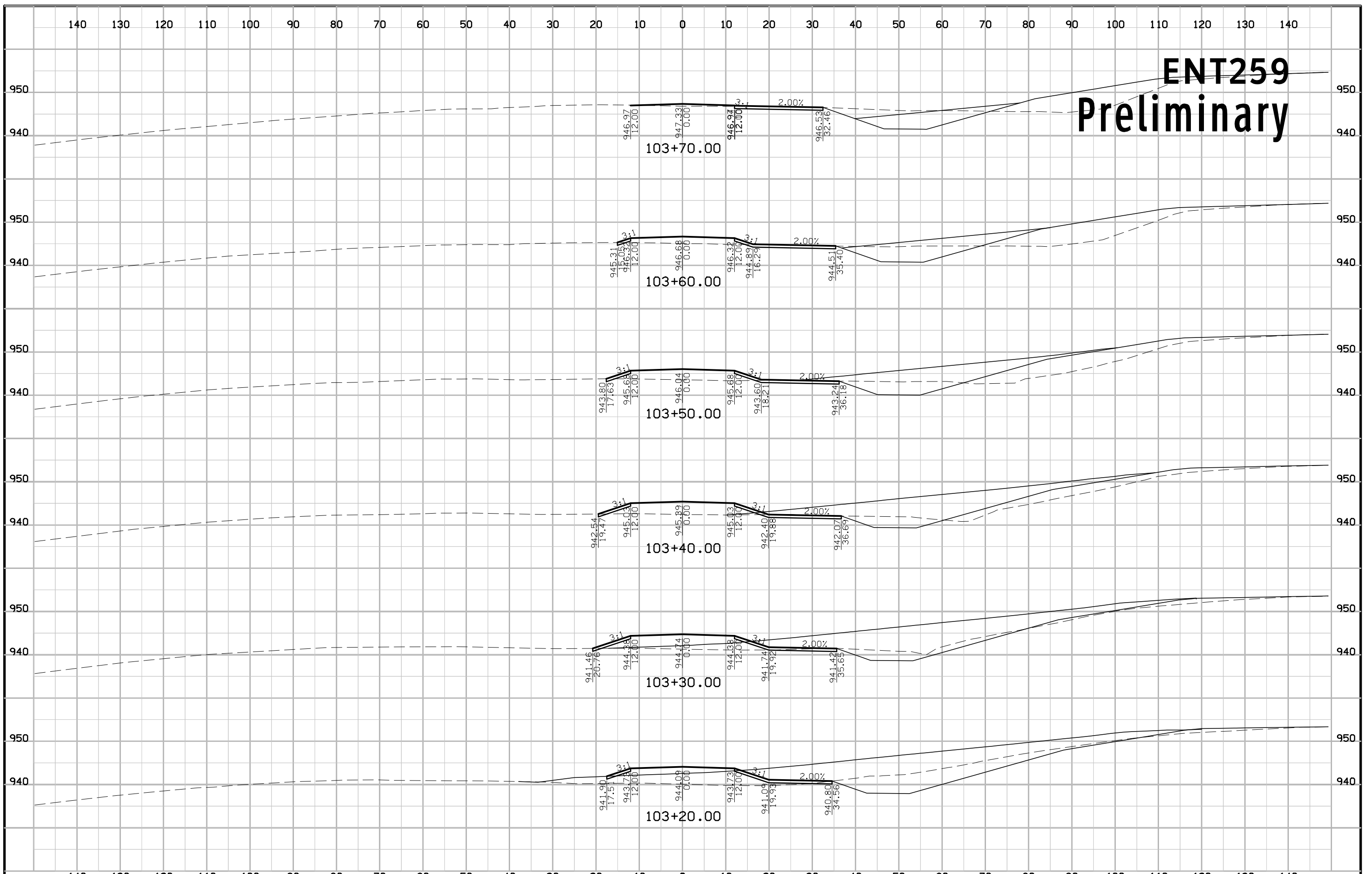




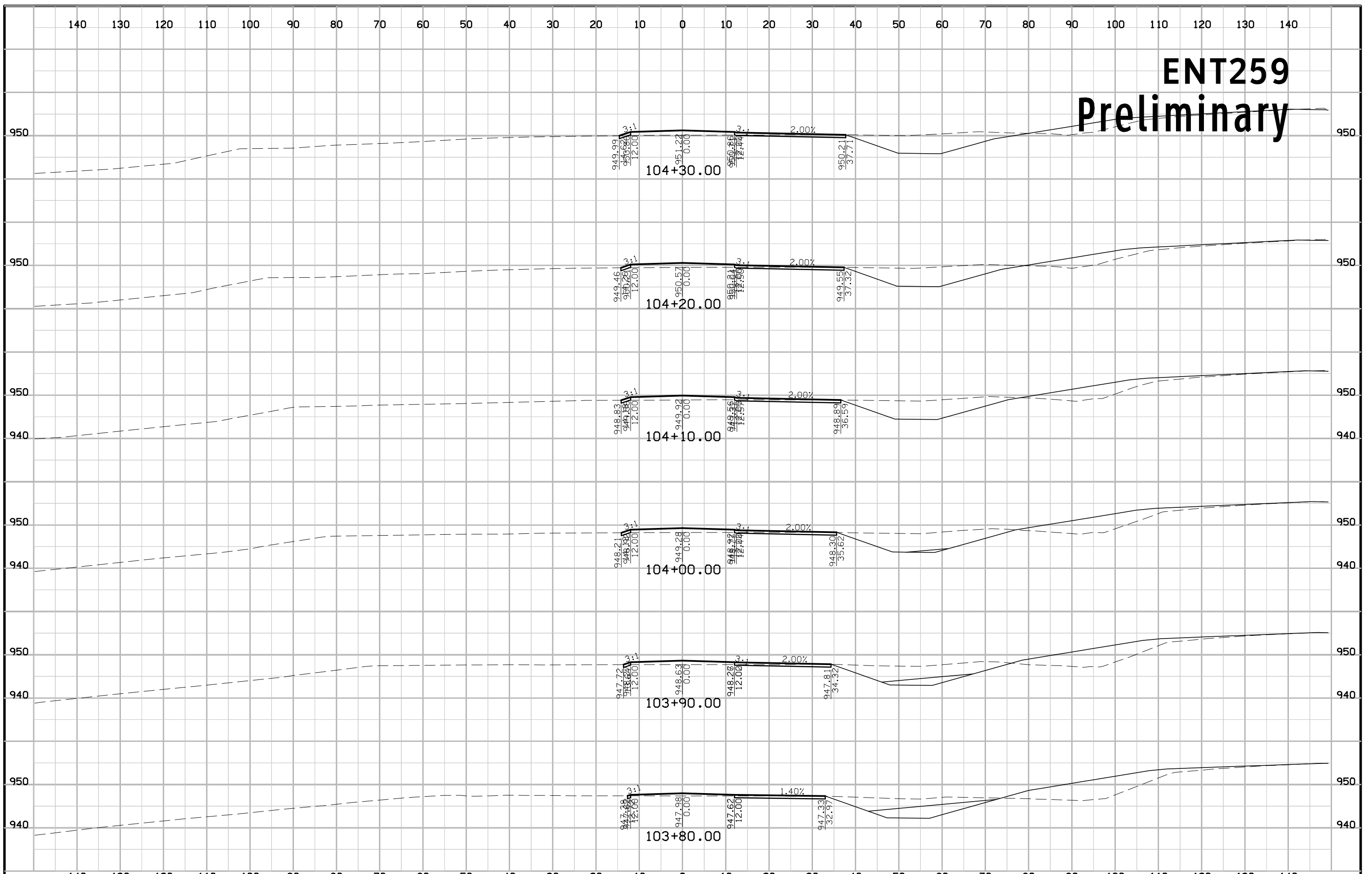
# ENT259 Preliminary



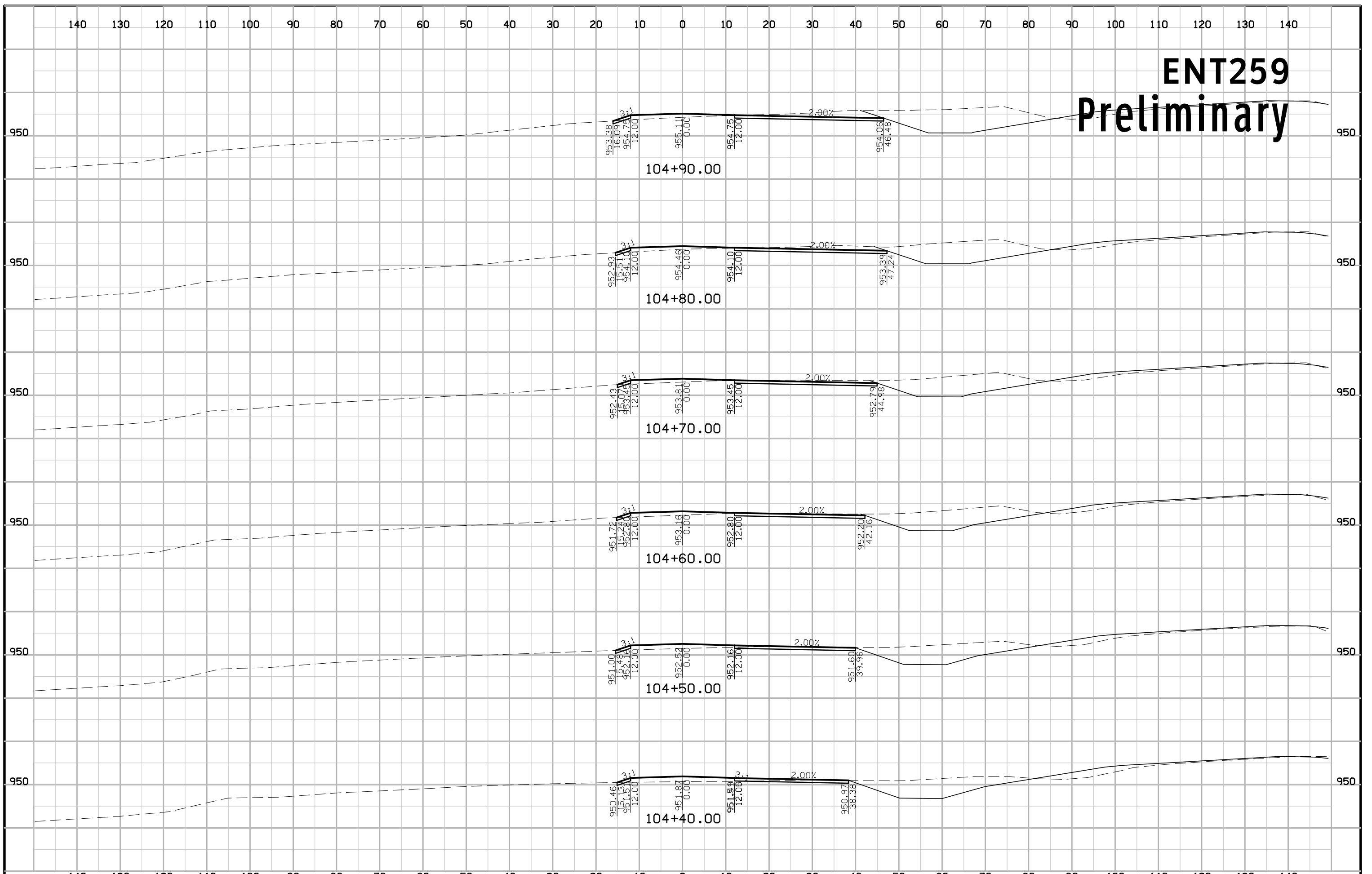
# ENT259 Preliminary



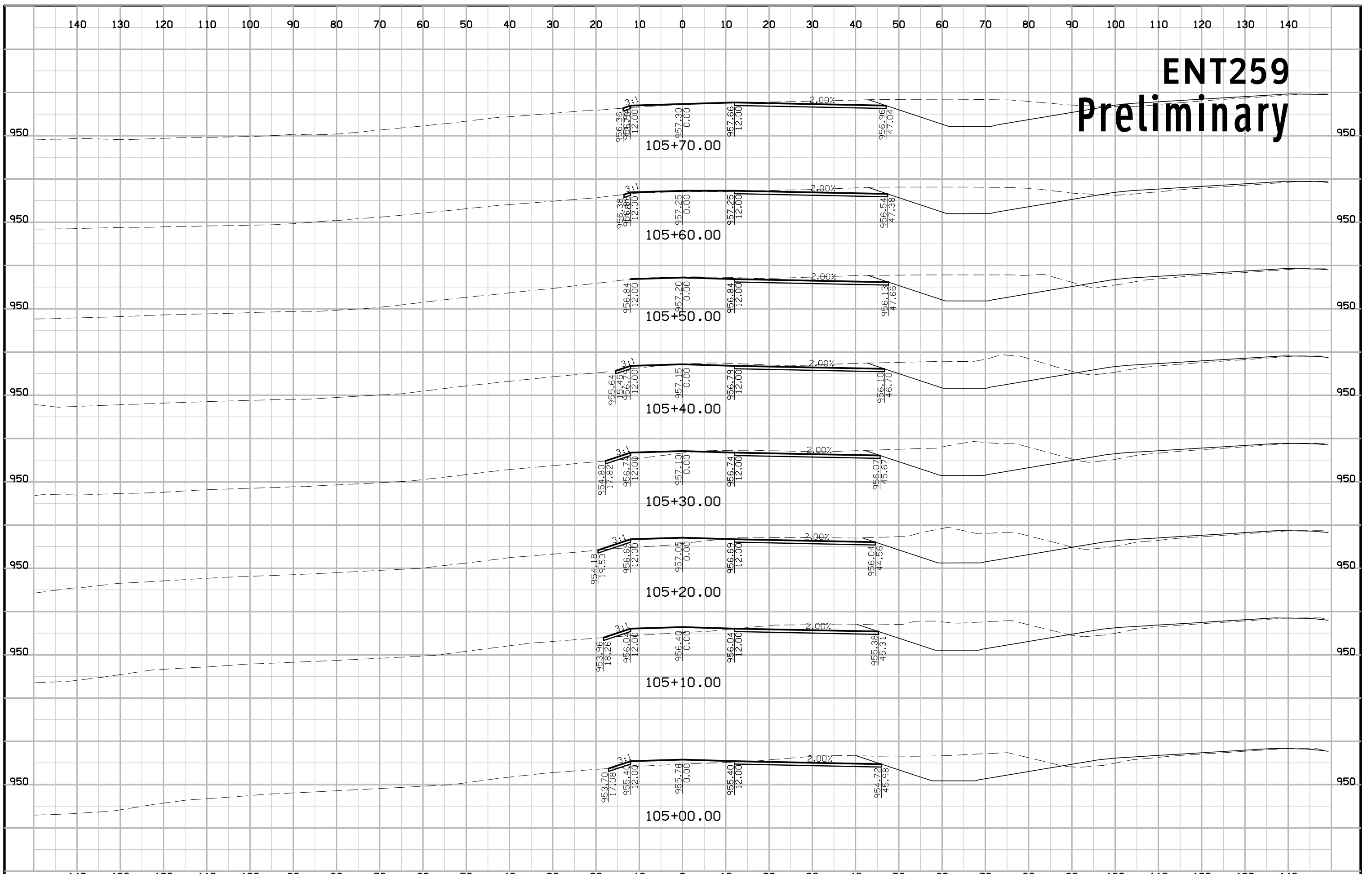
# ENT259 Preliminary



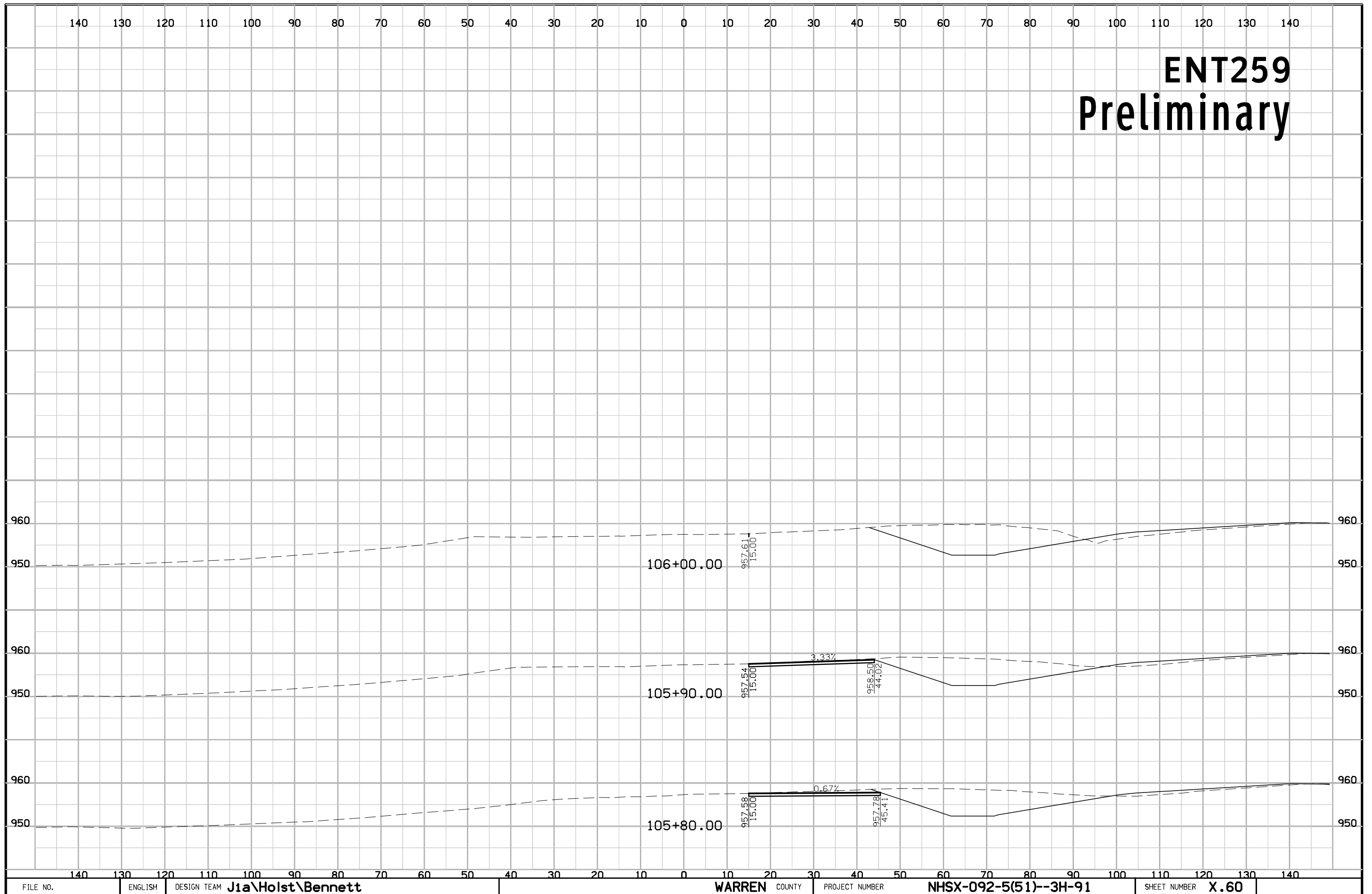
# ENT259 Preliminary



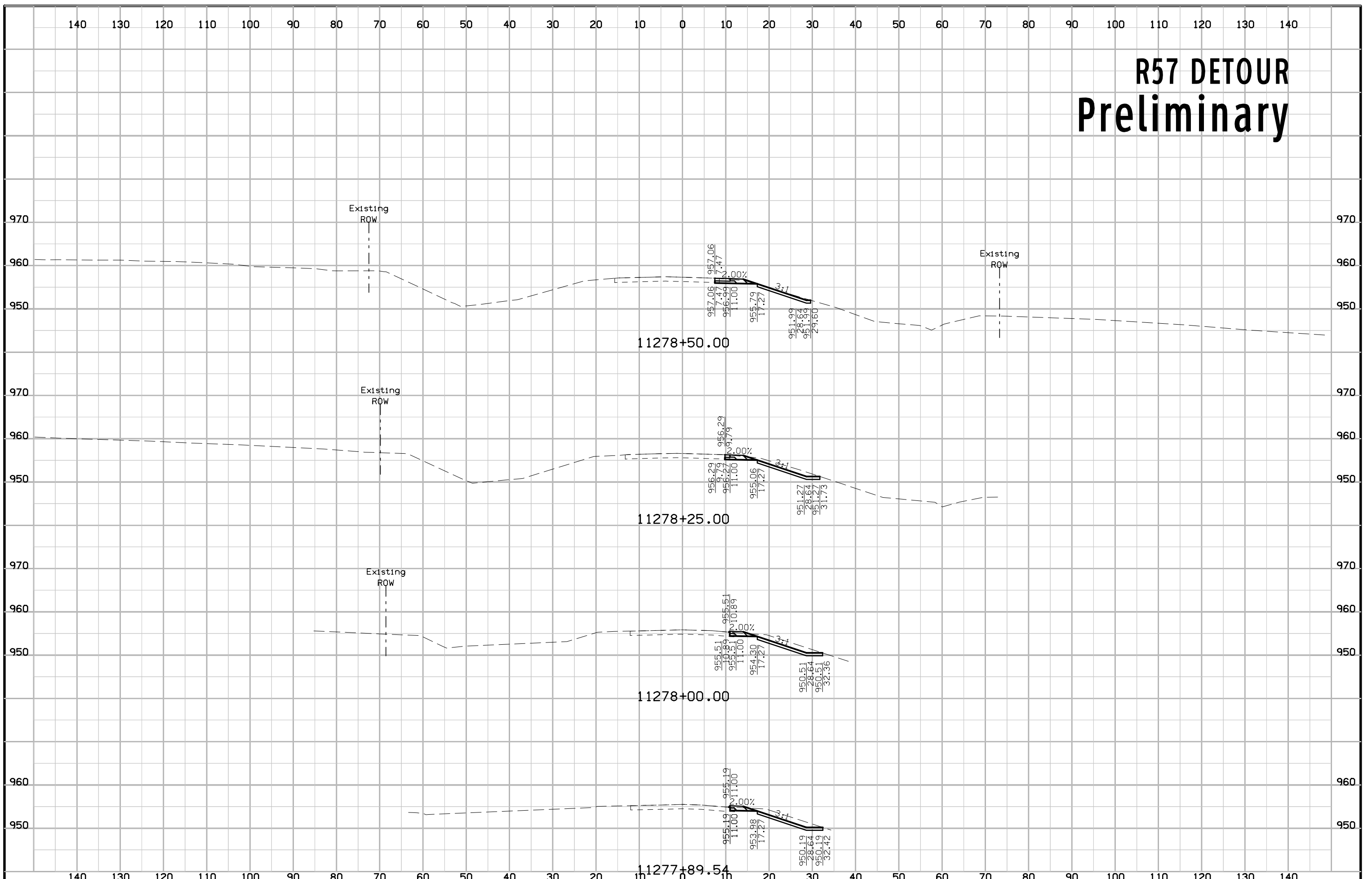
# ENT259 Preliminary



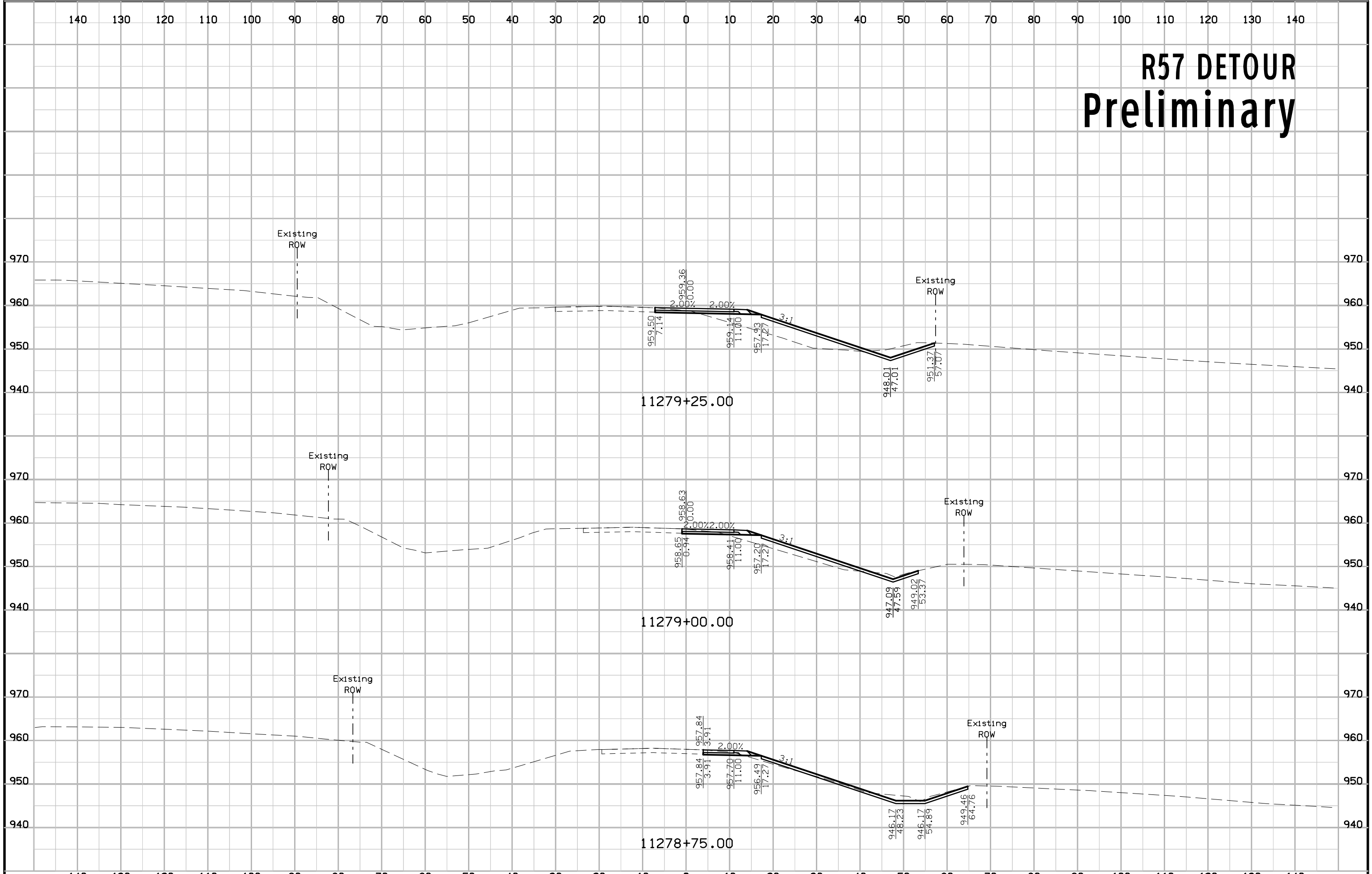
# ENT259 Preliminary



# R57 DETOUR Preliminary

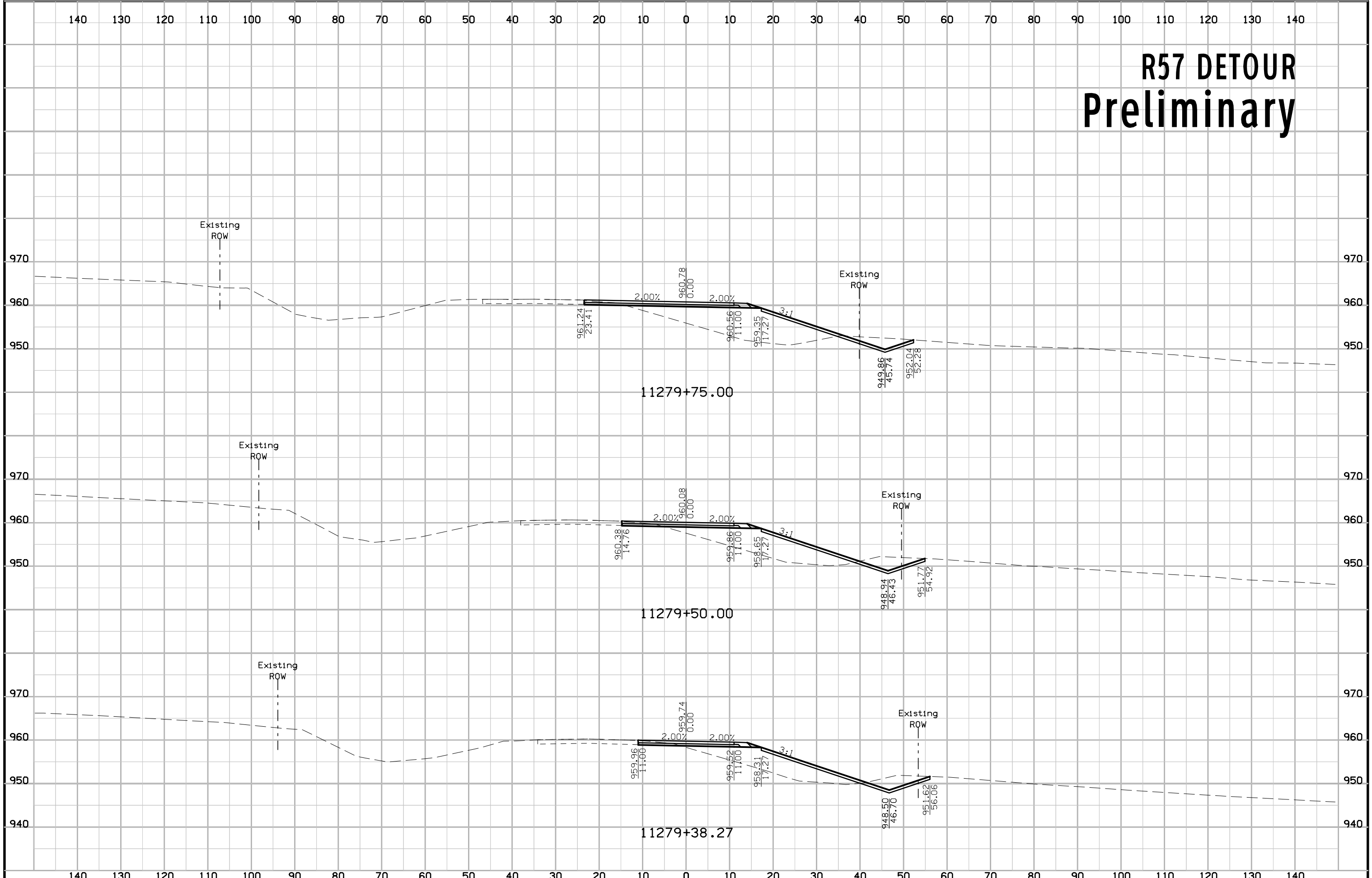


# R57 DETOUR Preliminary

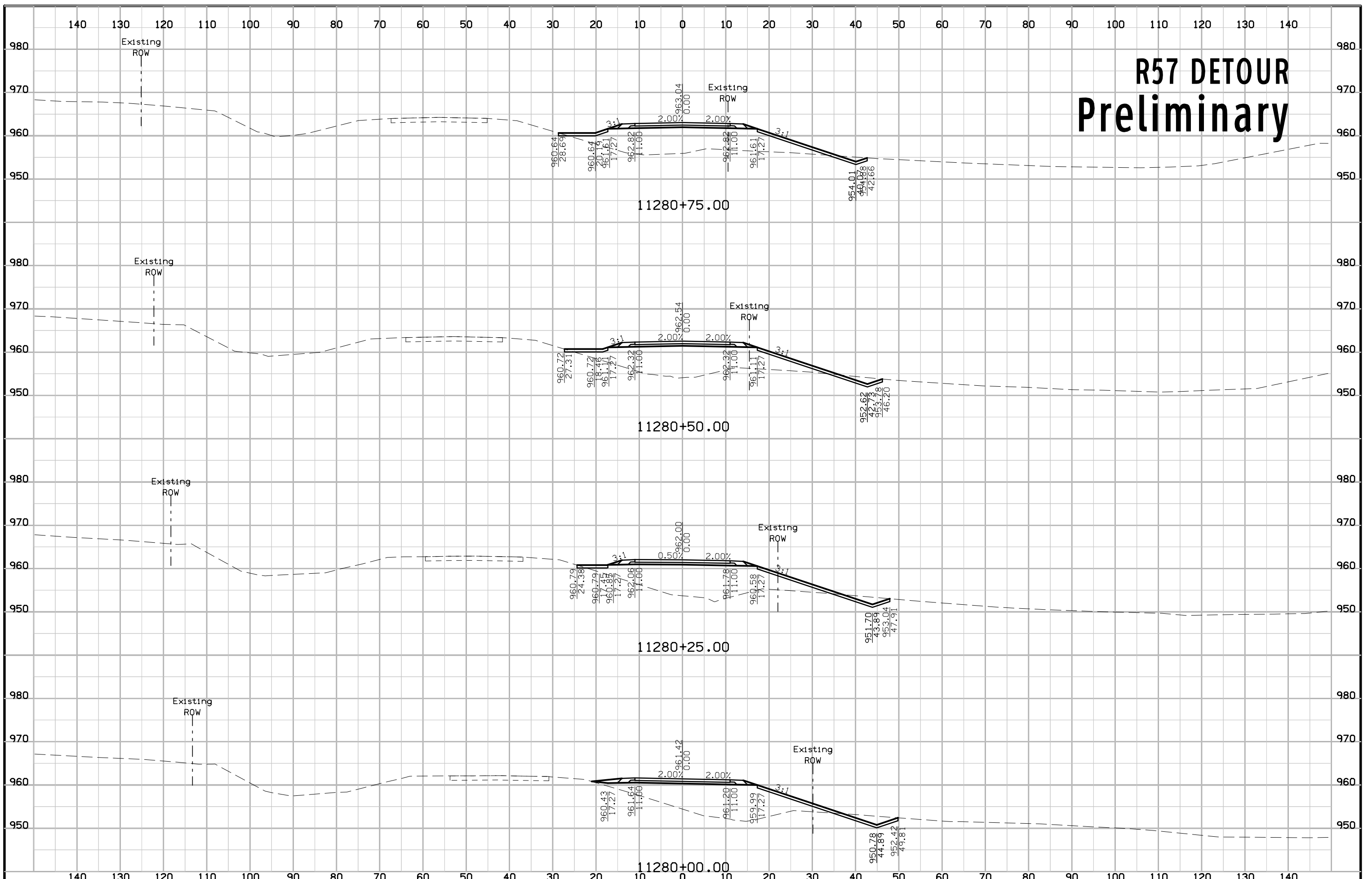




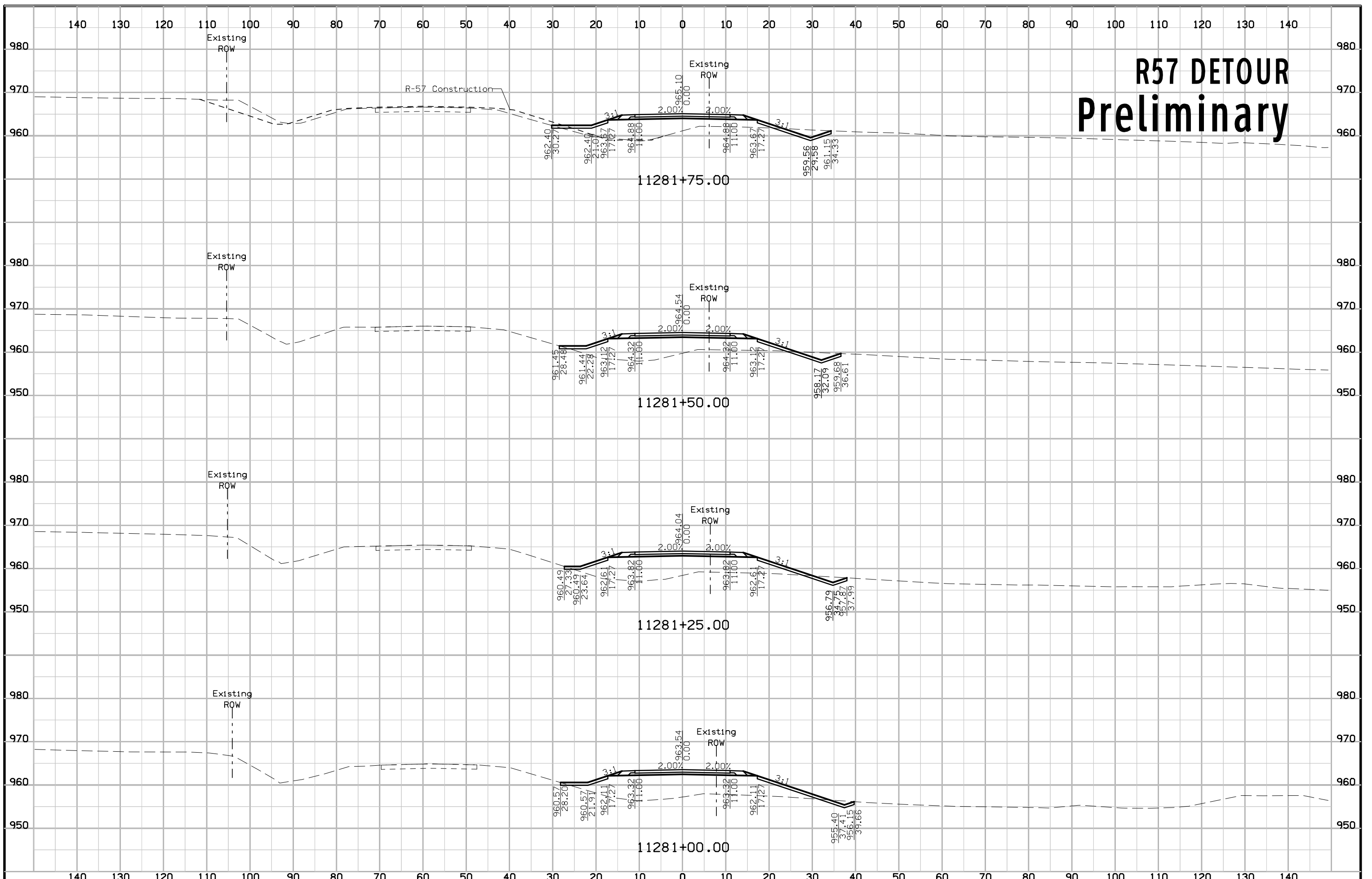
# R57 DETOUR Preliminary



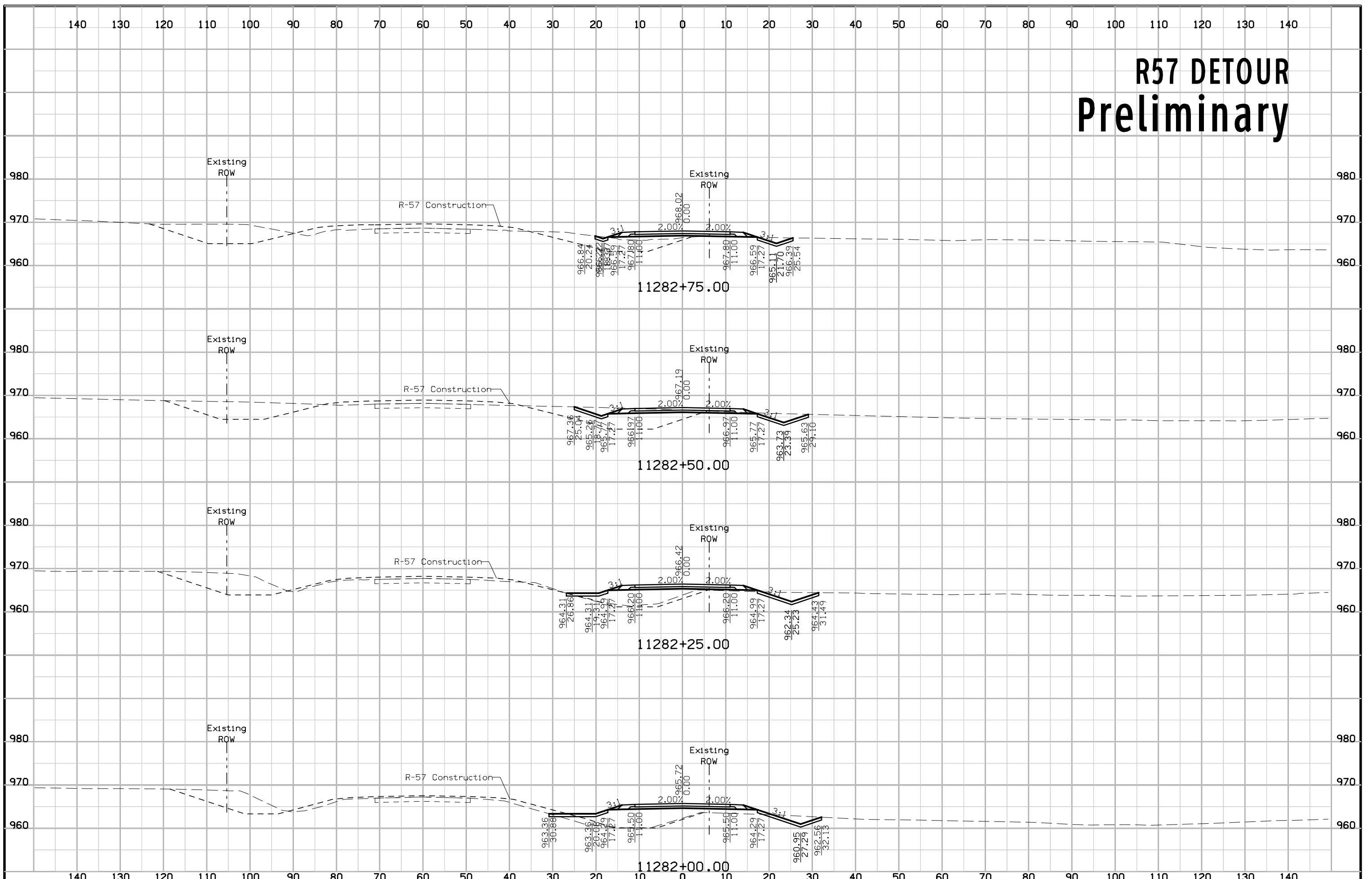
# R57 DETOUR Preliminary



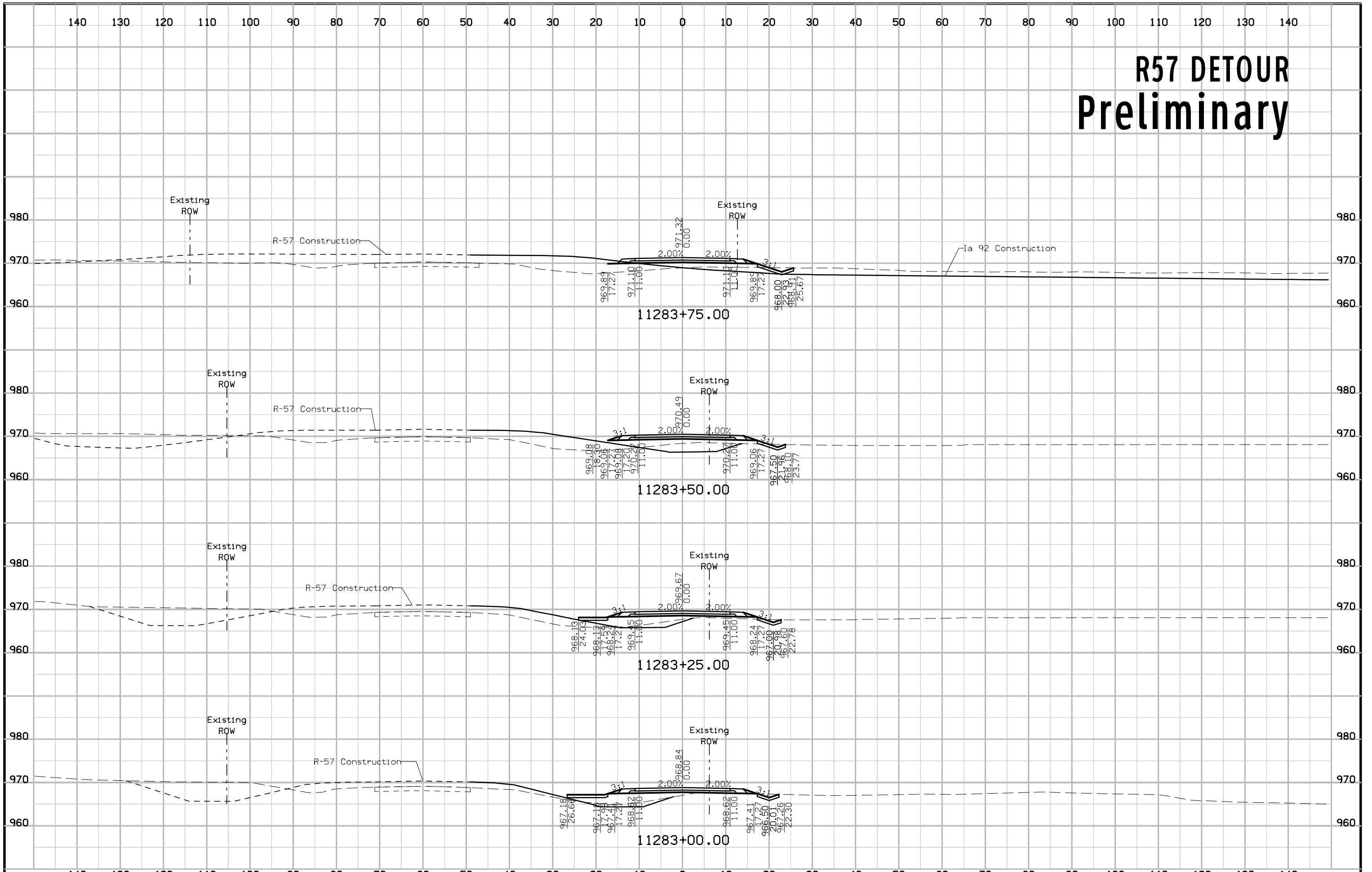
# R57 DETOUR Preliminary



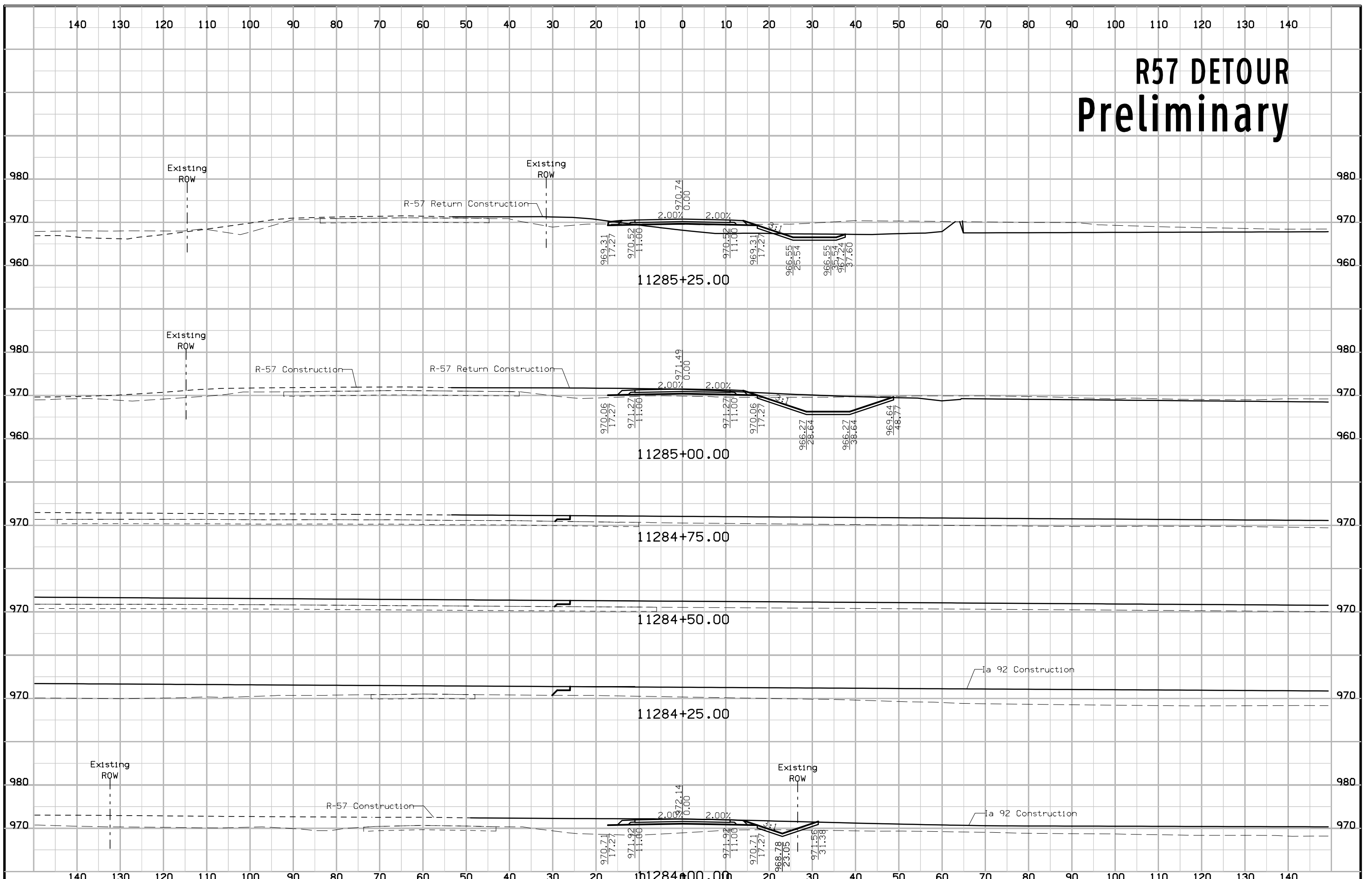
# R57 DETOUR Preliminary



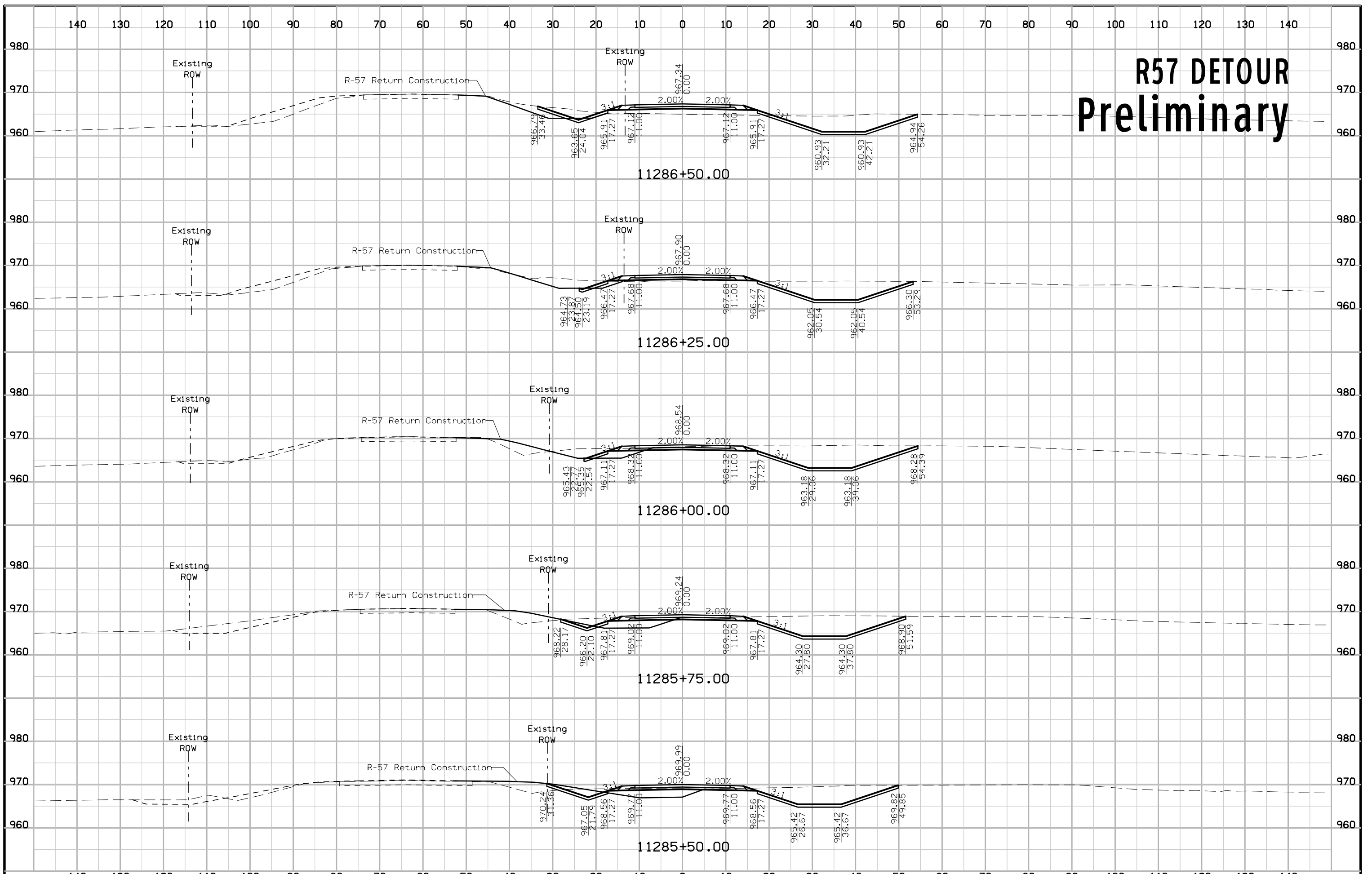
# R57 DETOUR Preliminary



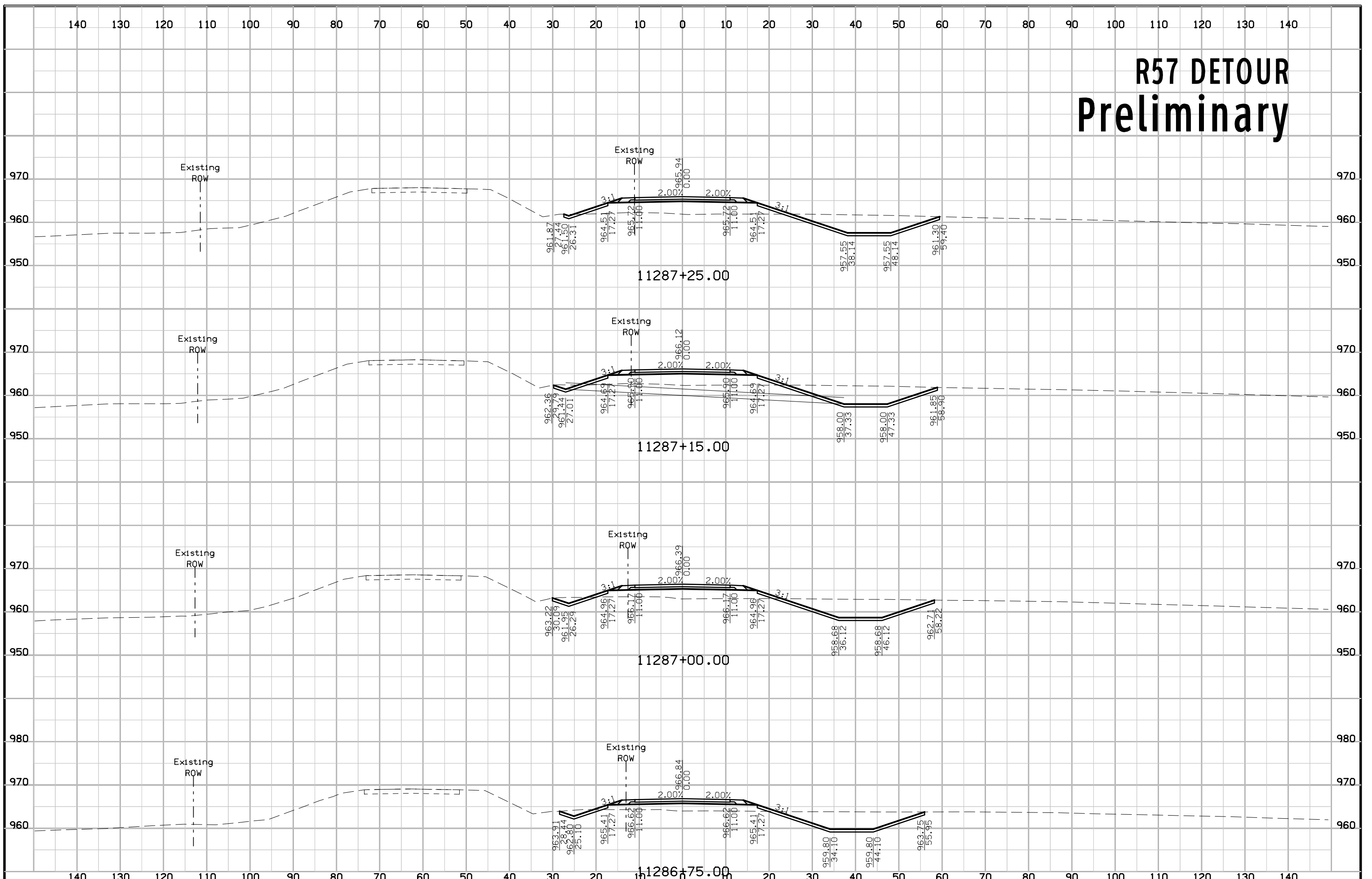
# R57 DETOUR Preliminary



# R57 DETOUR Preliminary

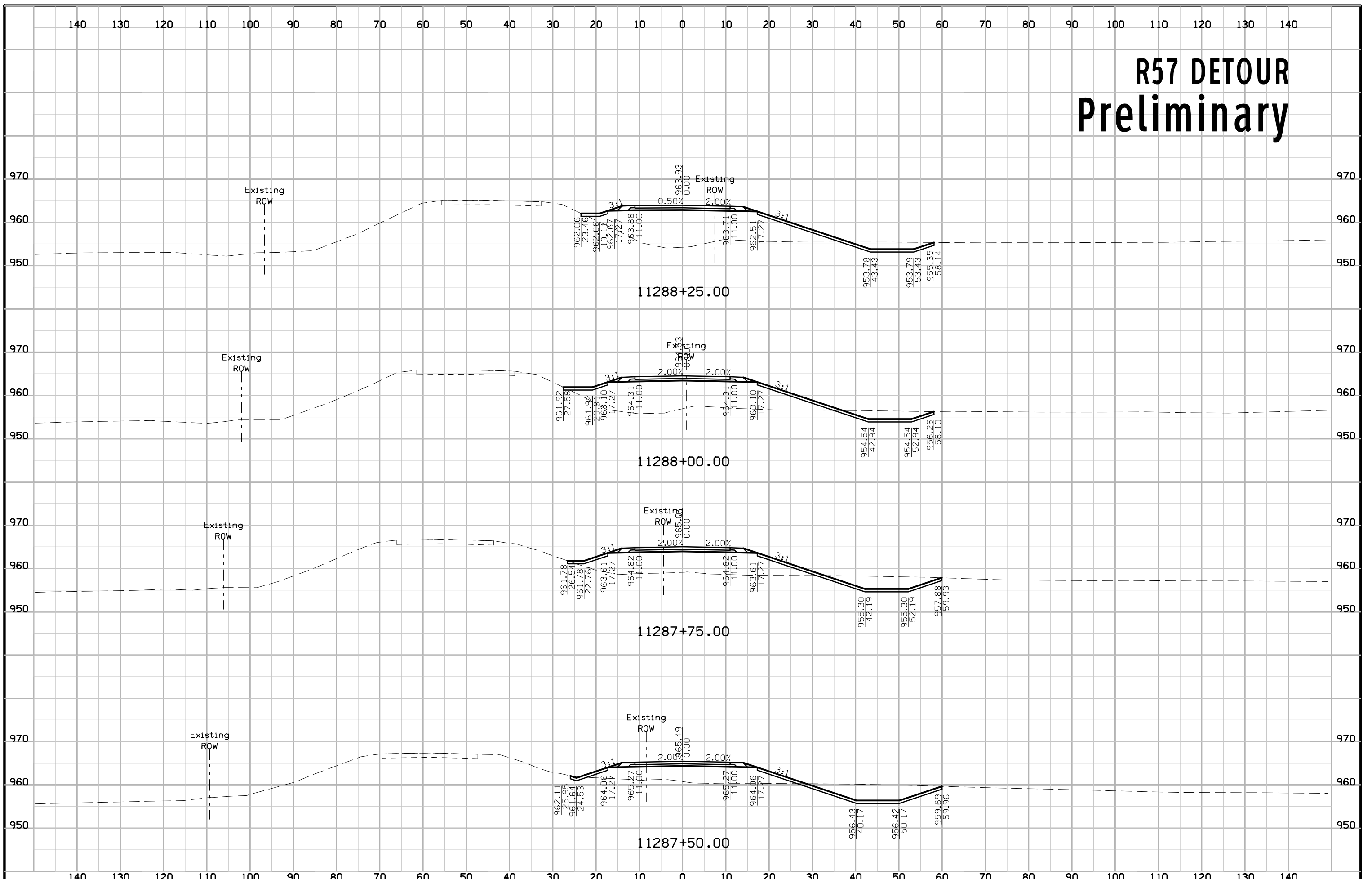


# R57 DETOUR Preliminary

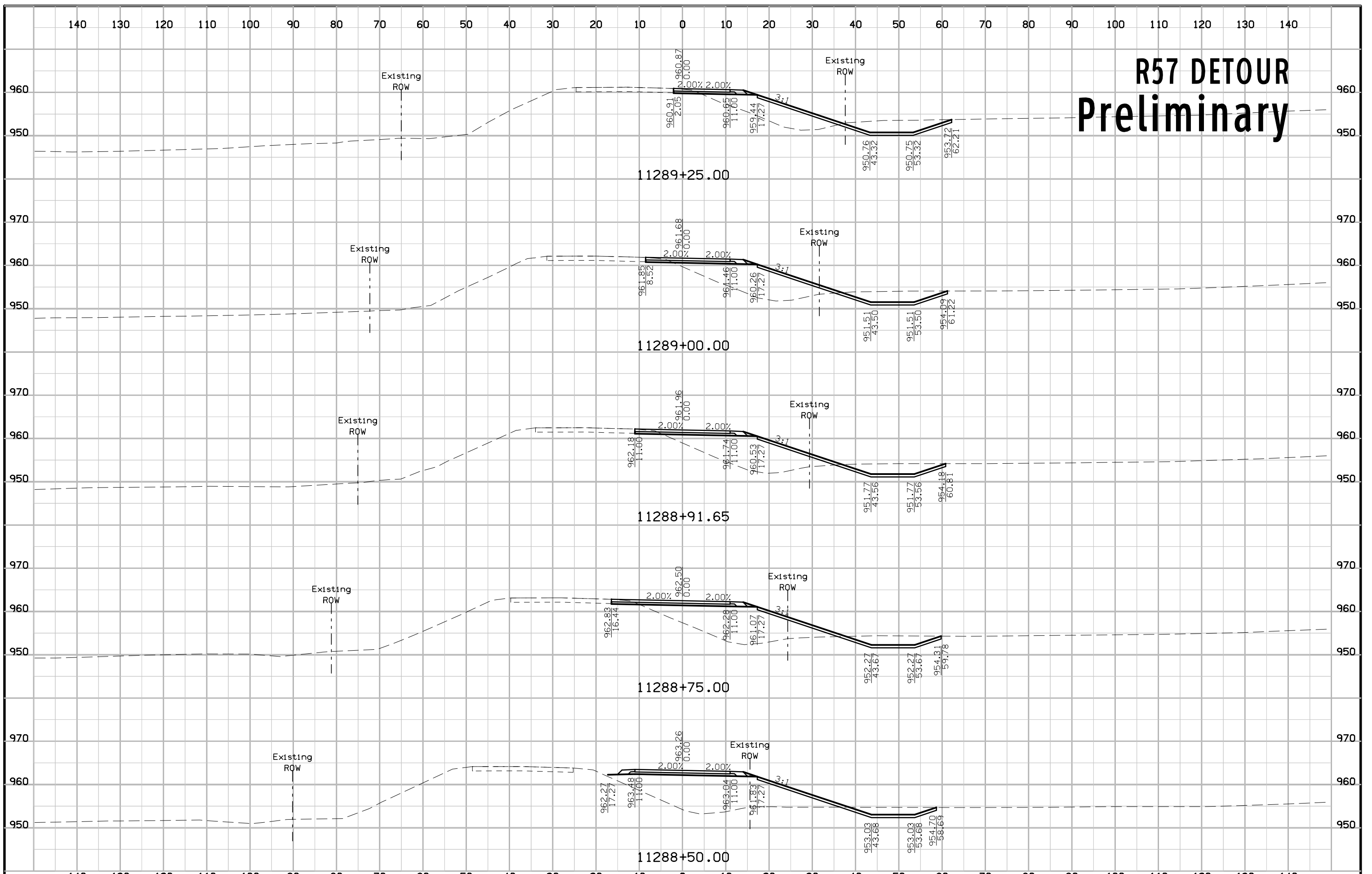




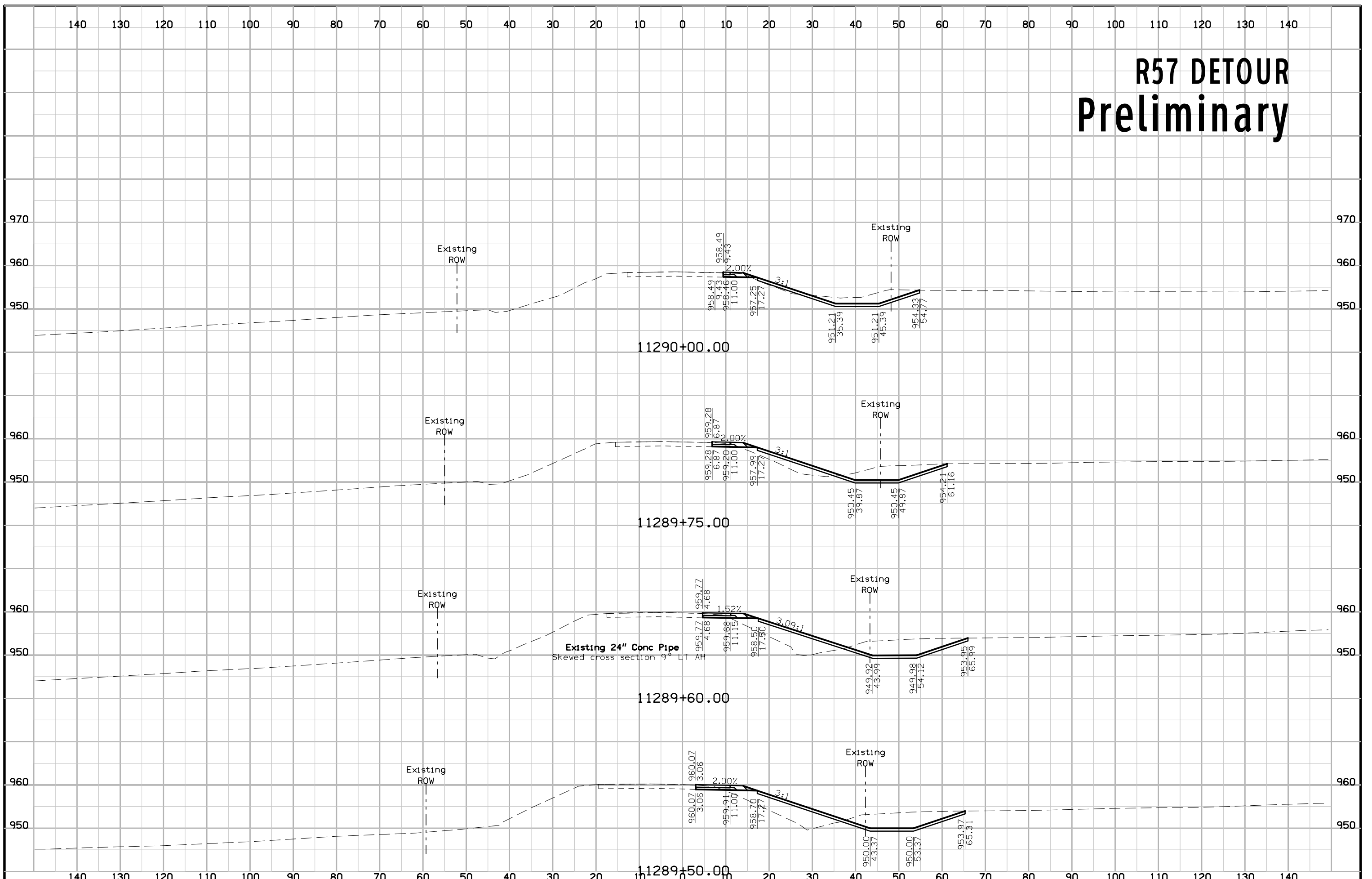
# R57 DETOUR Preliminary



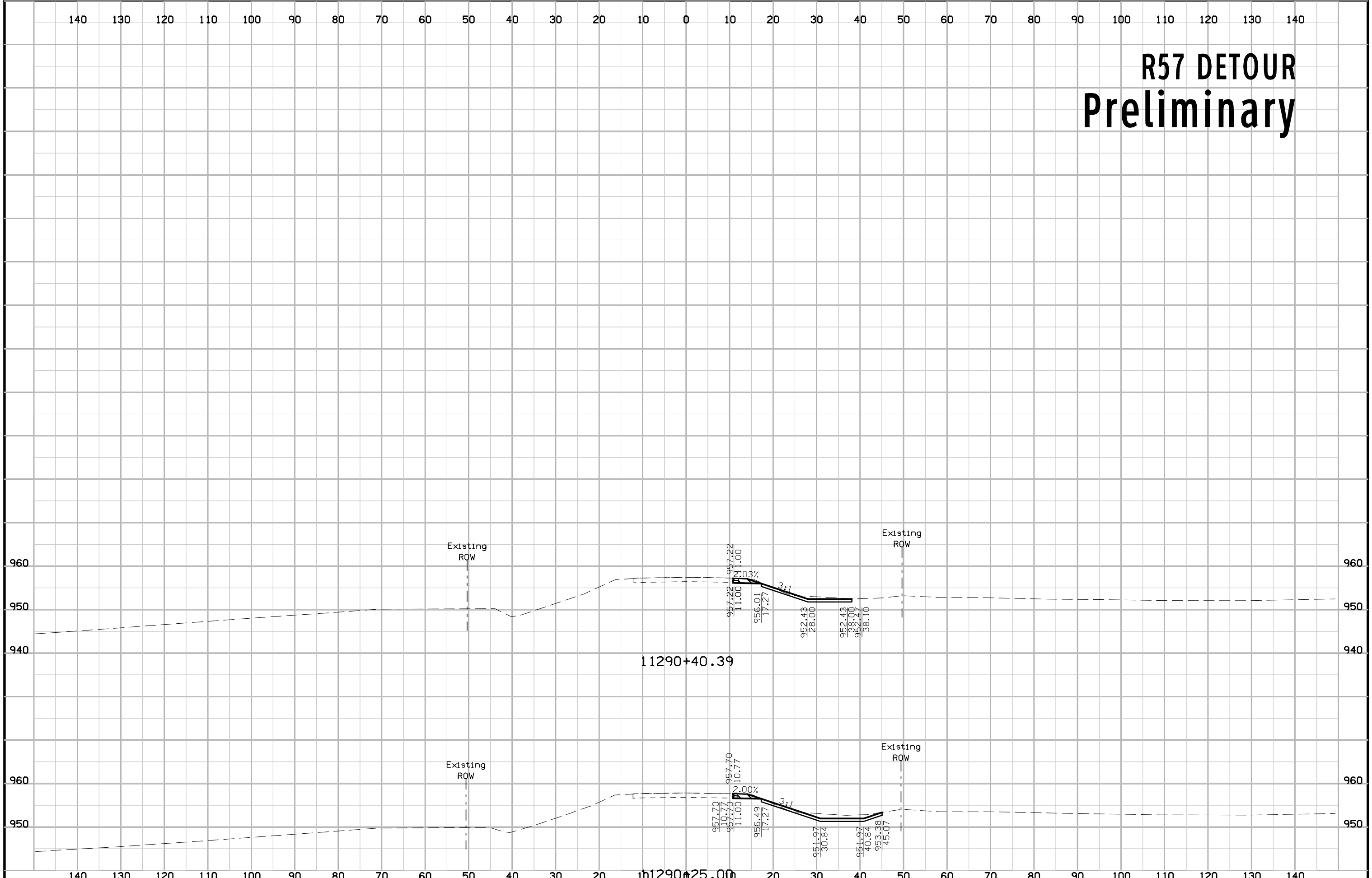
# R57 DETOUR Preliminary



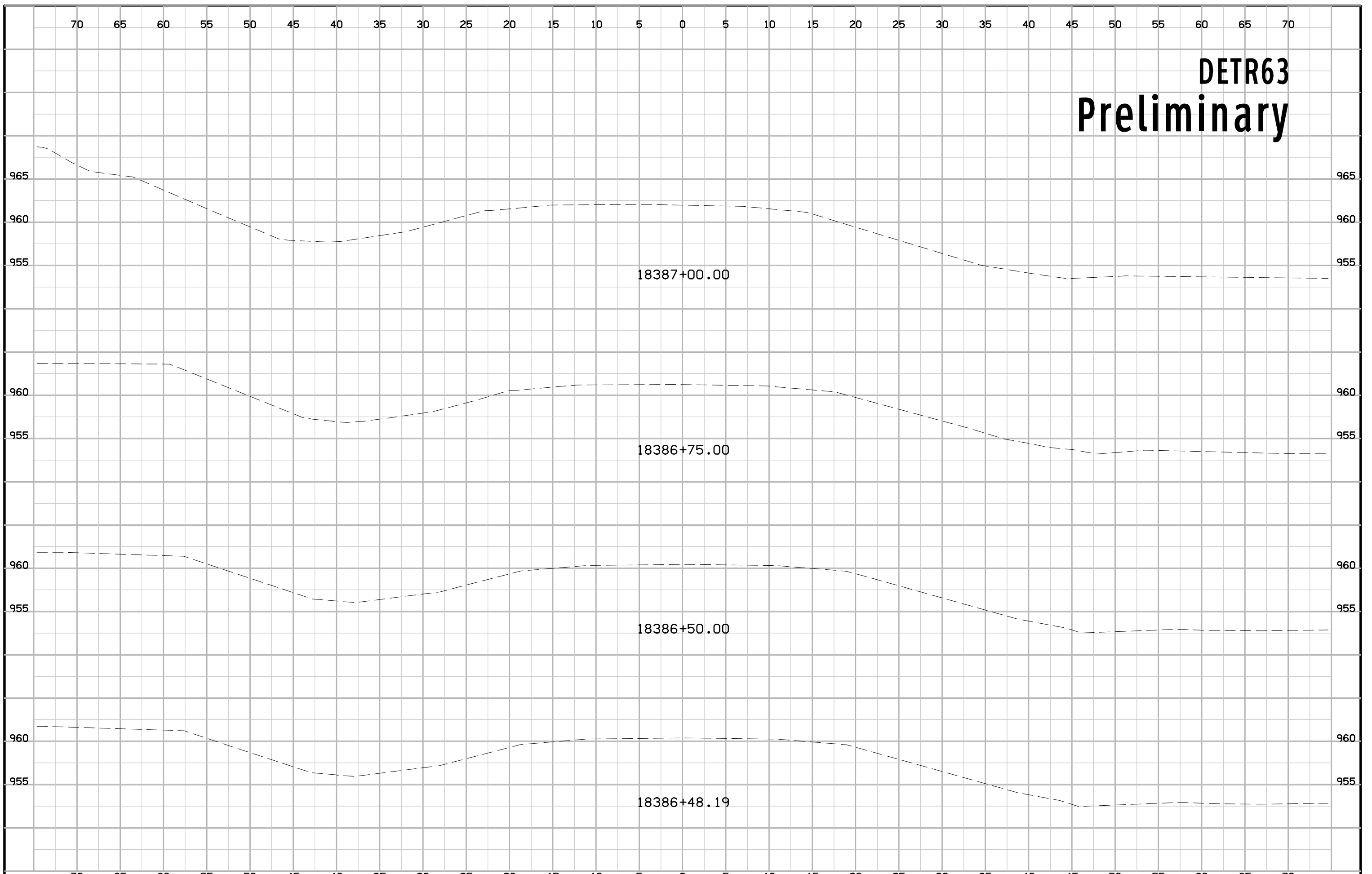
# R57 DETOUR Preliminary

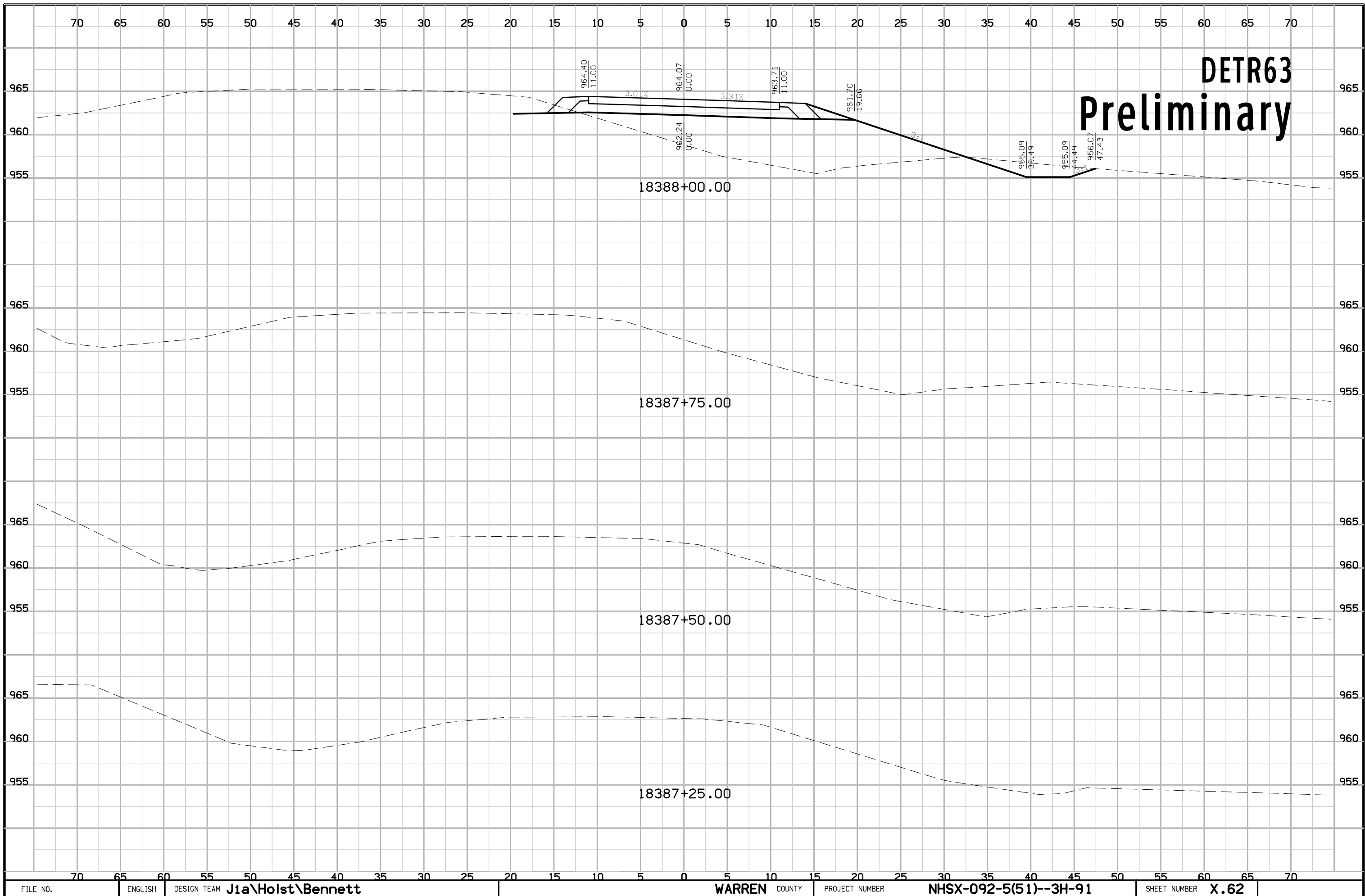


# R57 DETOUR Preliminary

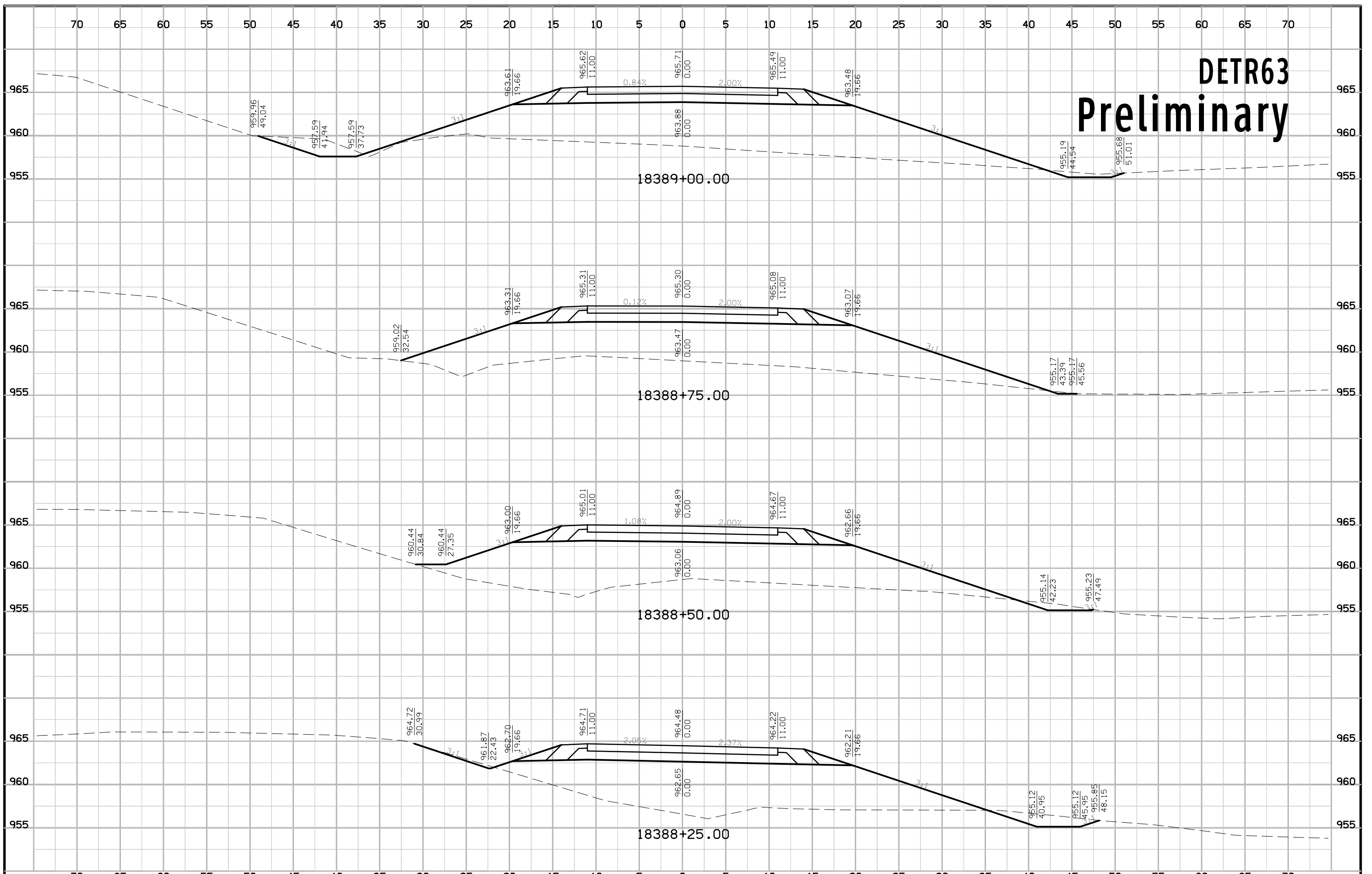


# DETR63 Preliminary

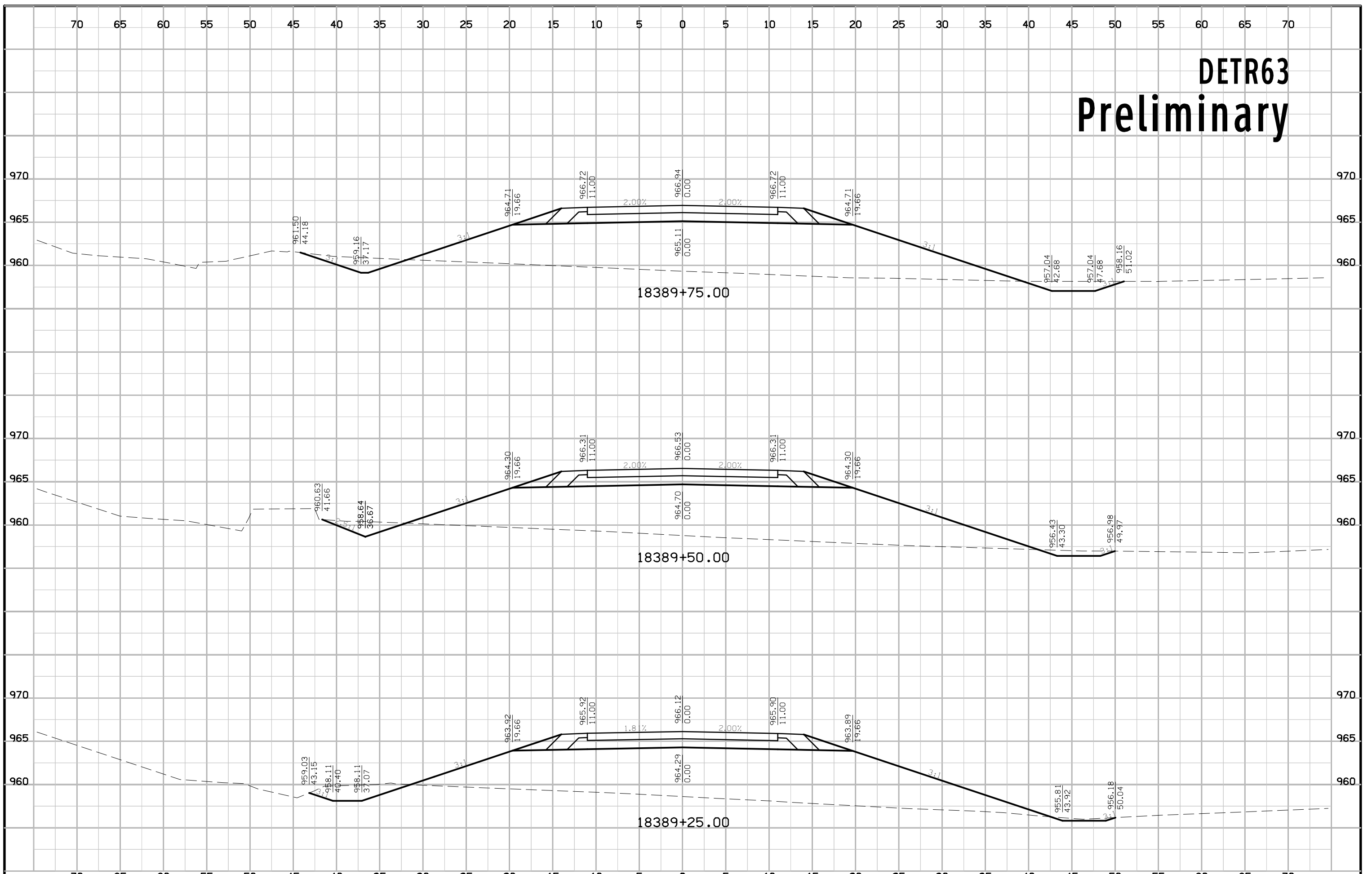




# DETR63 Preliminary

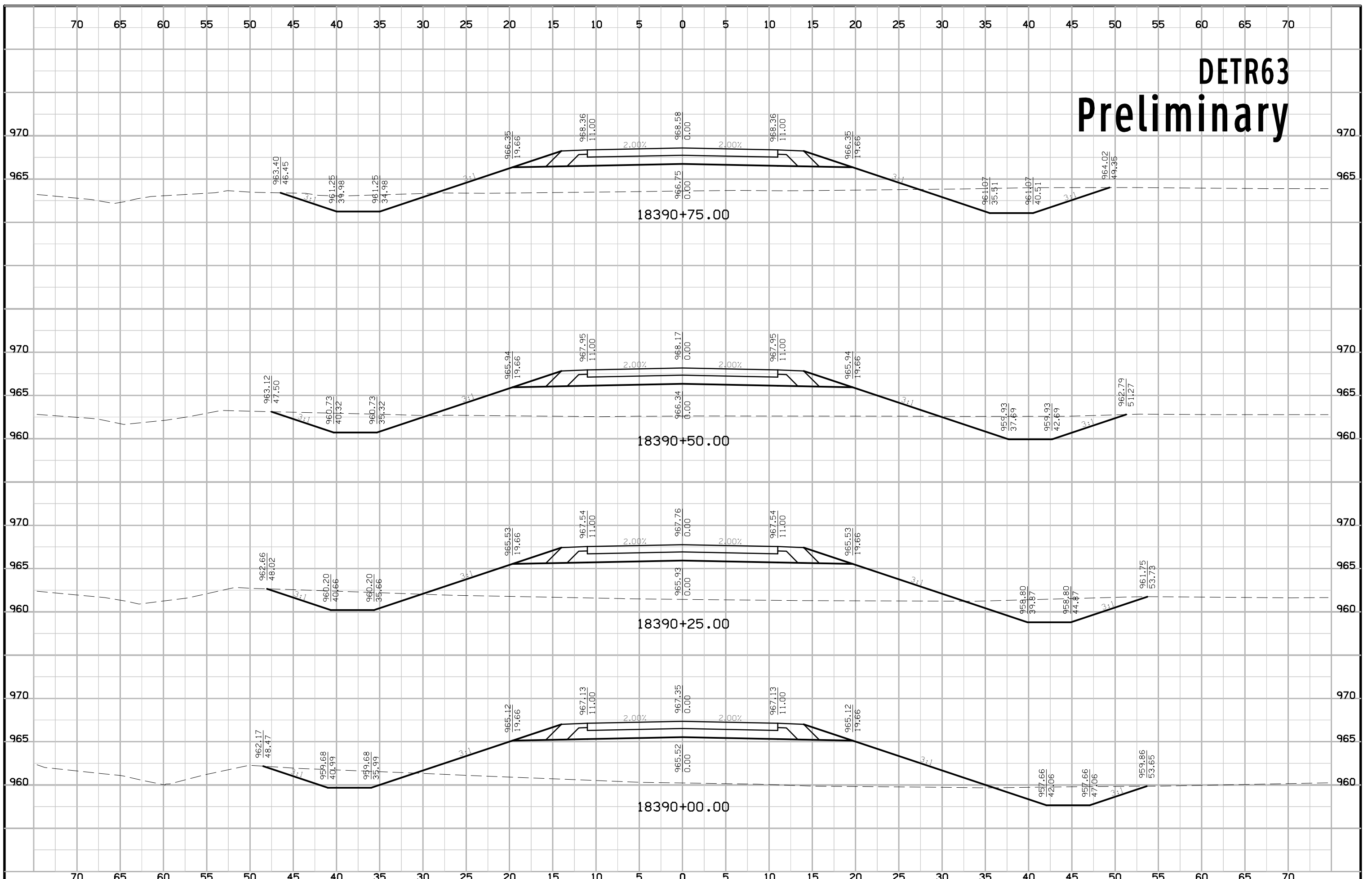


# DETR63 Preliminary

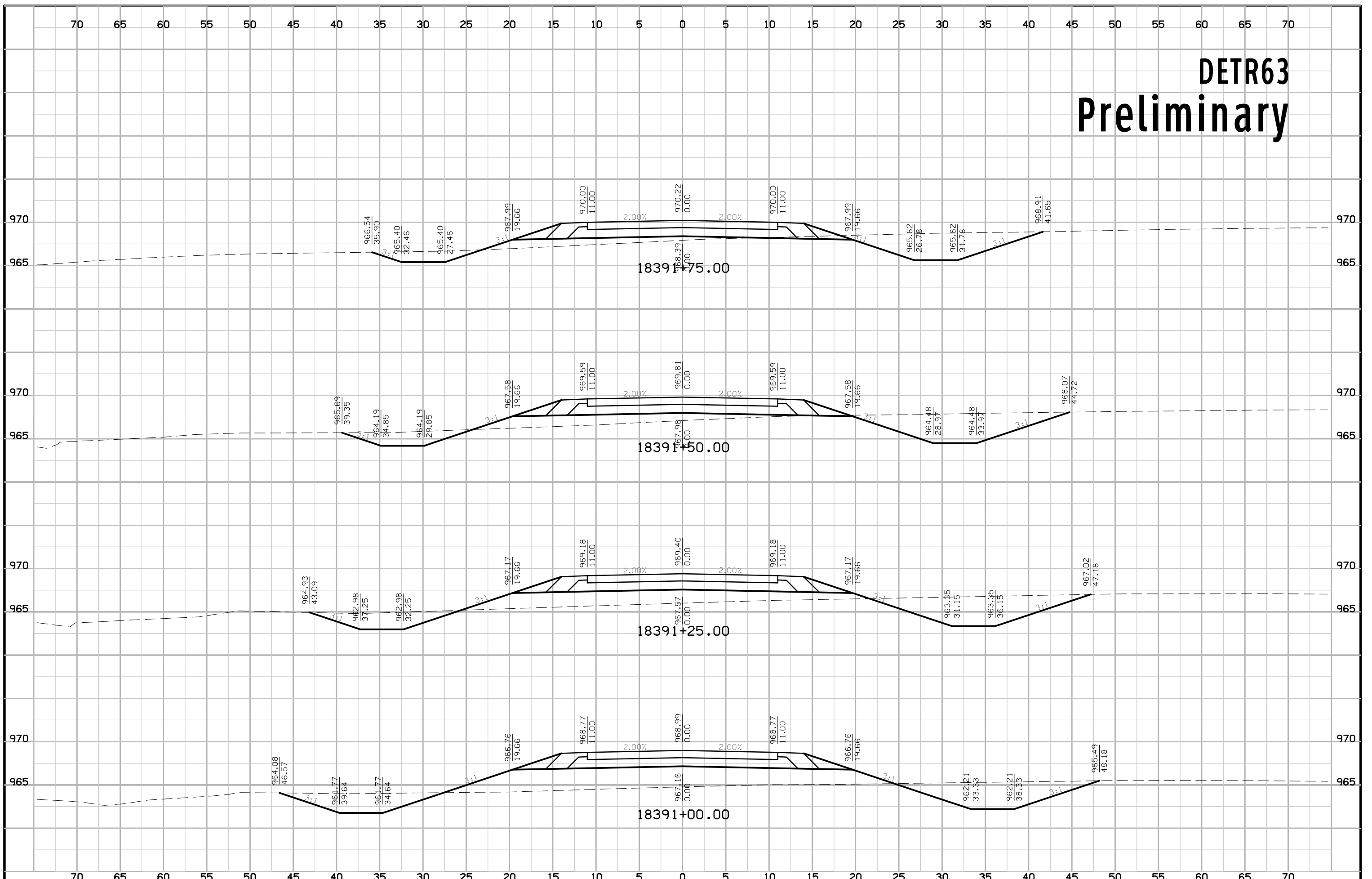




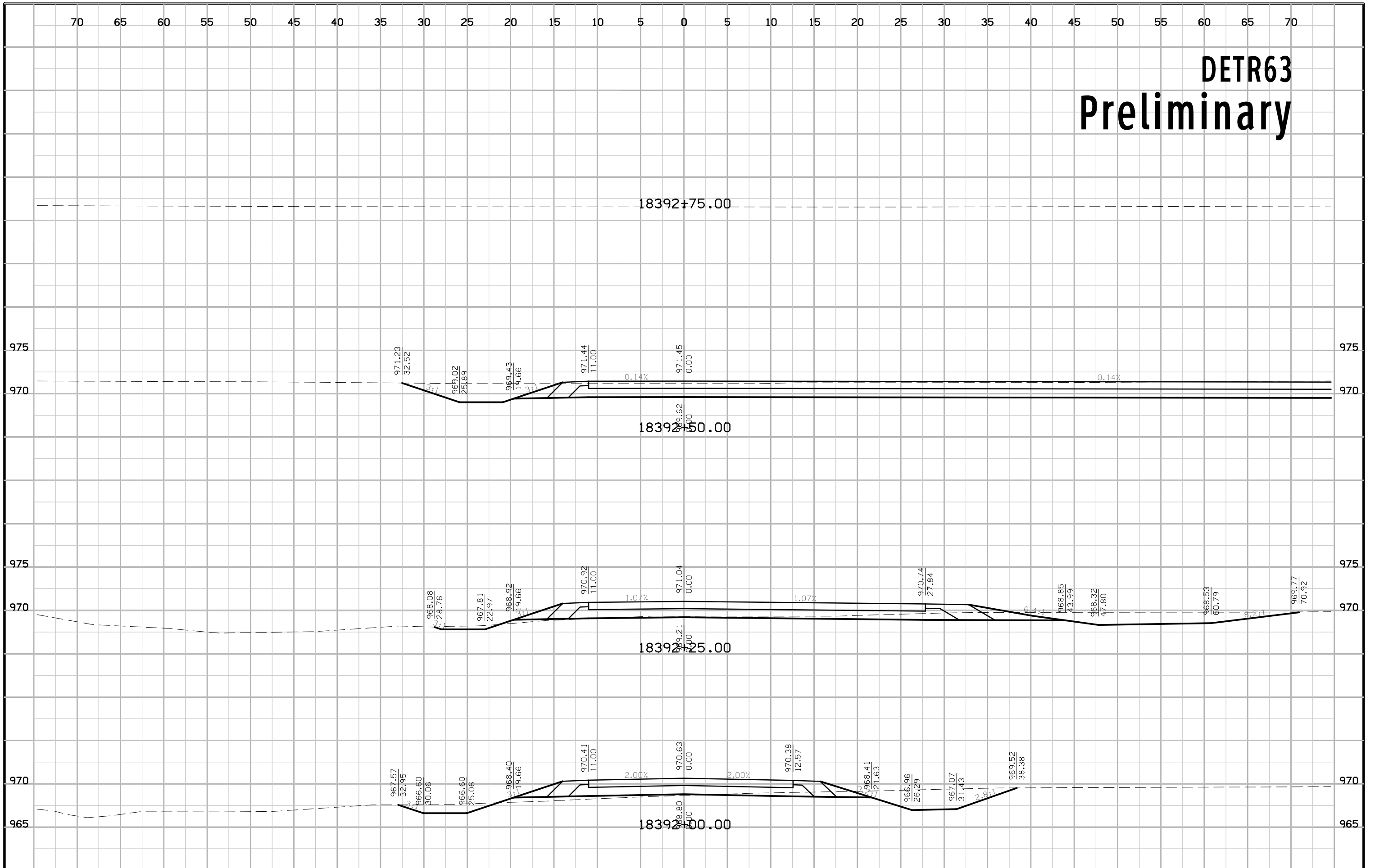
# DETR63 Preliminary



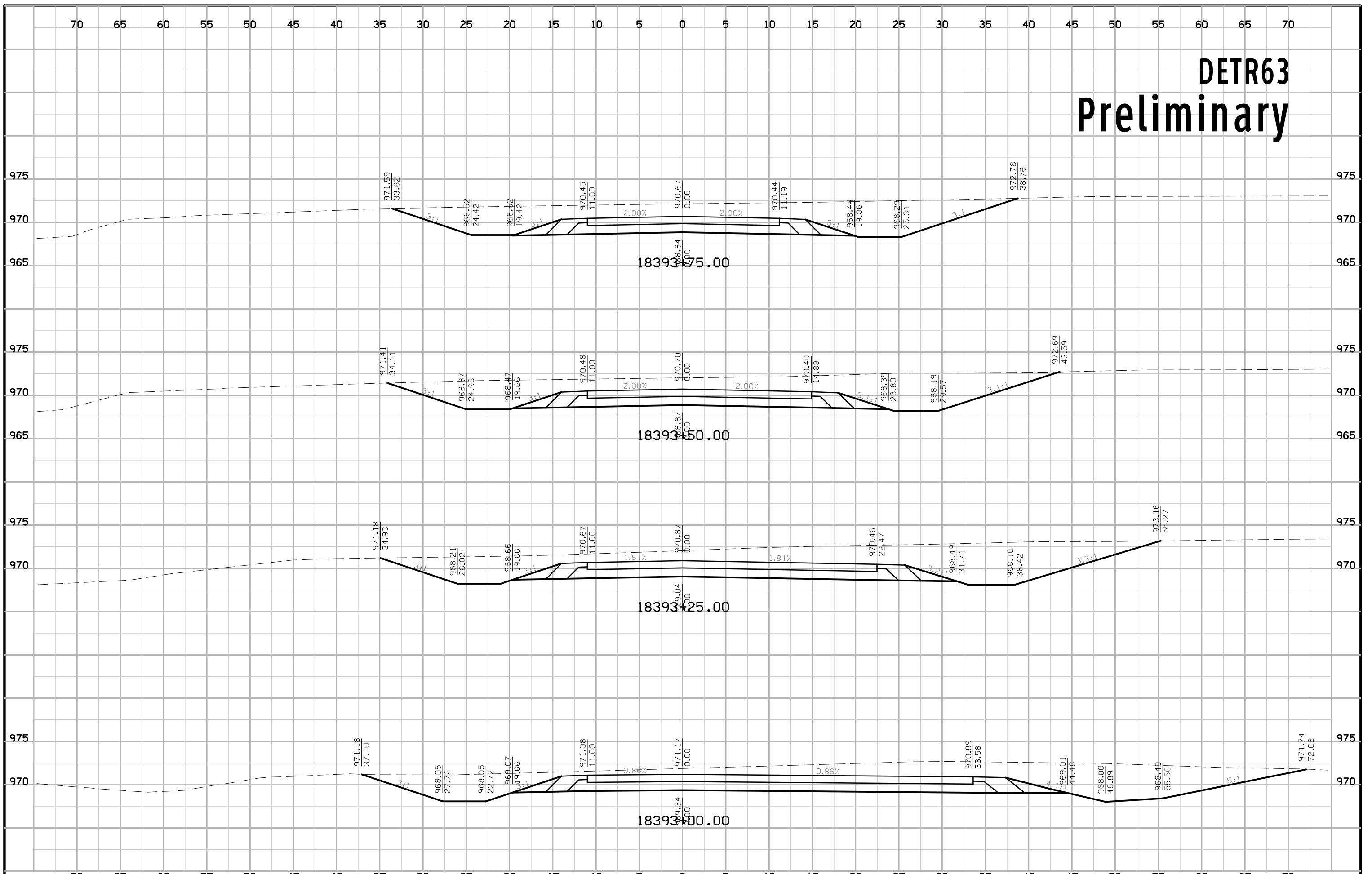
# DETR63 Preliminary



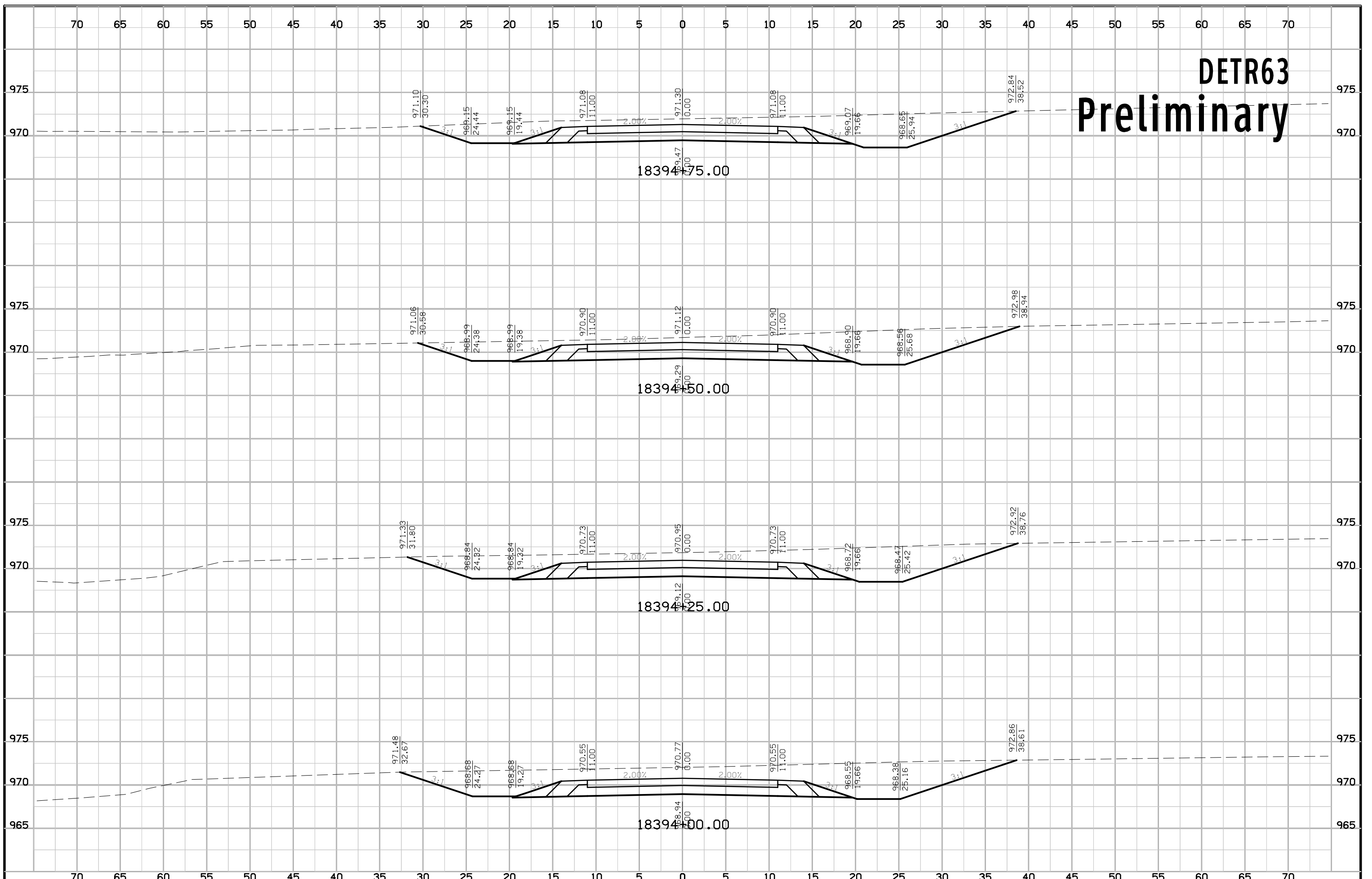
# DETR63 Preliminary



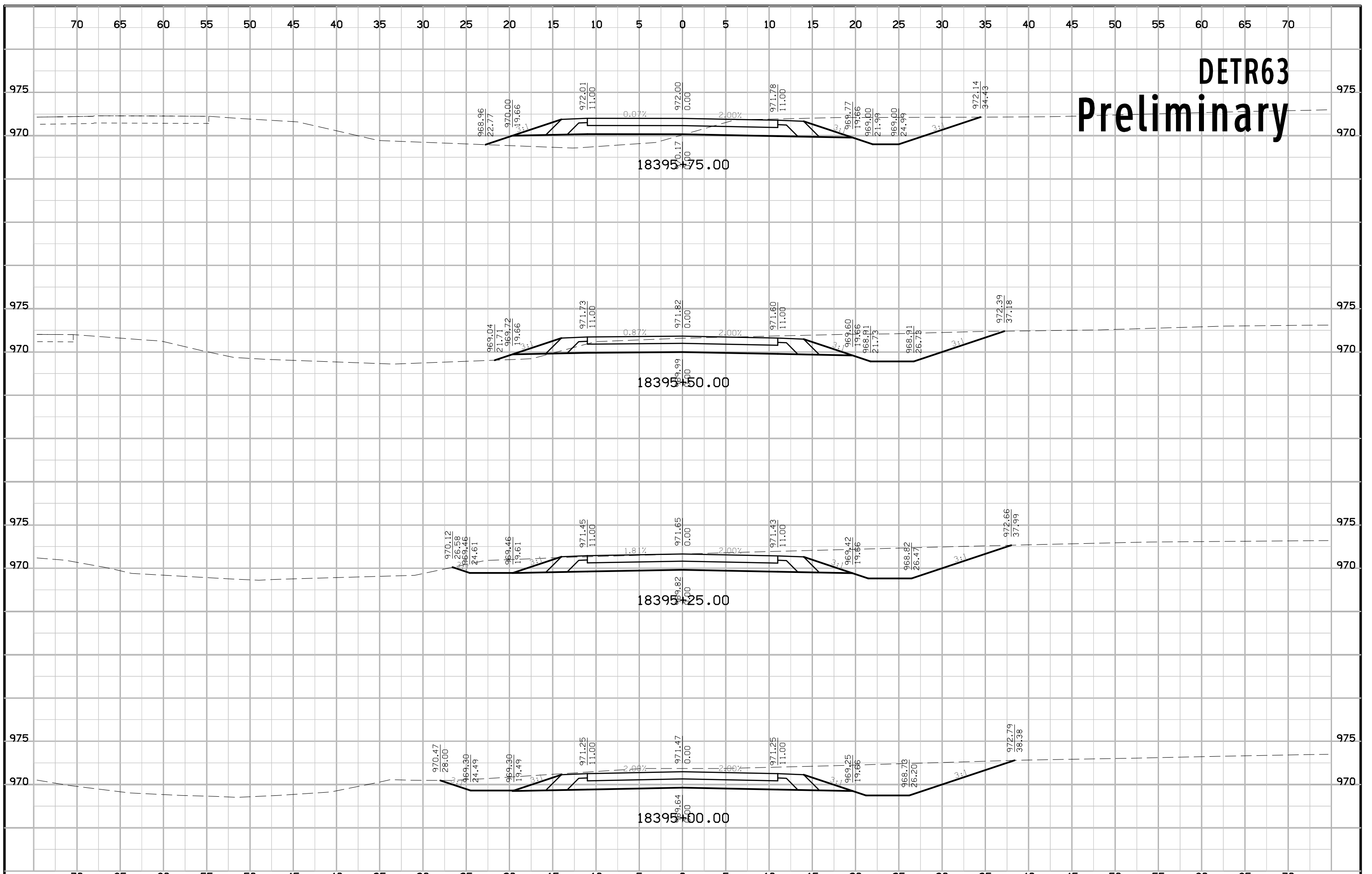
# DETR63 Preliminary

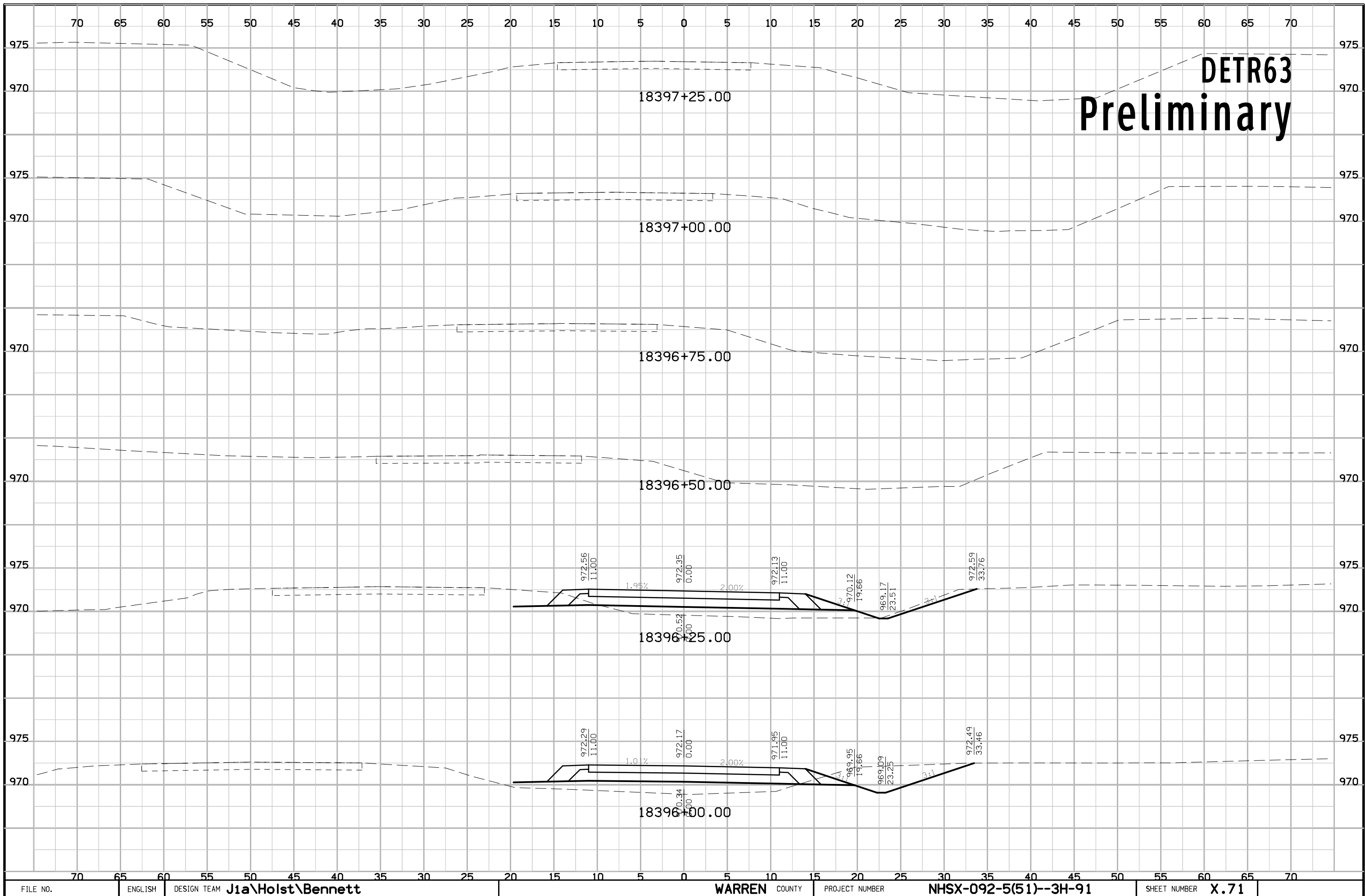


# DETR63 Preliminary

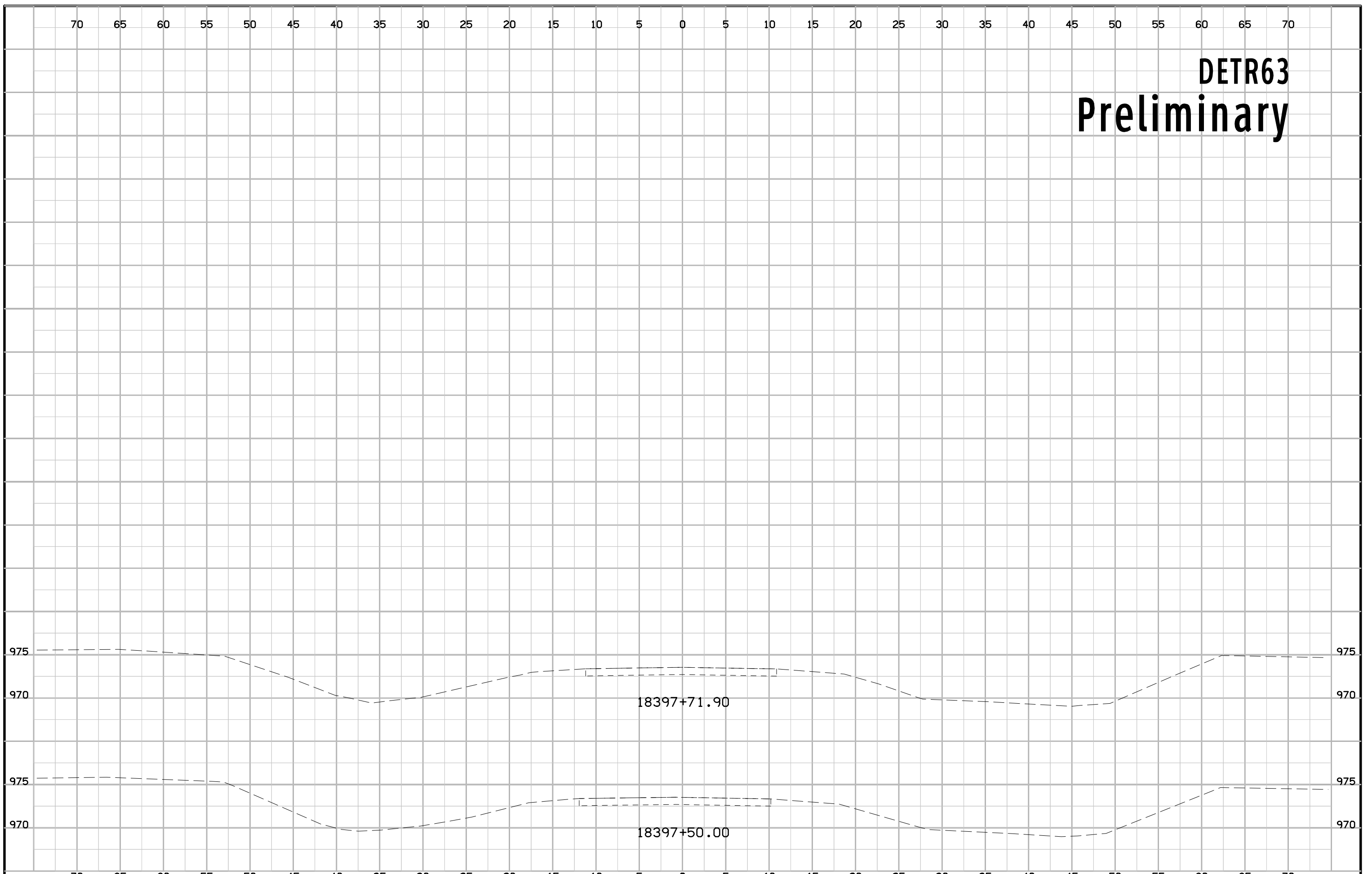


# DETR63 Preliminary



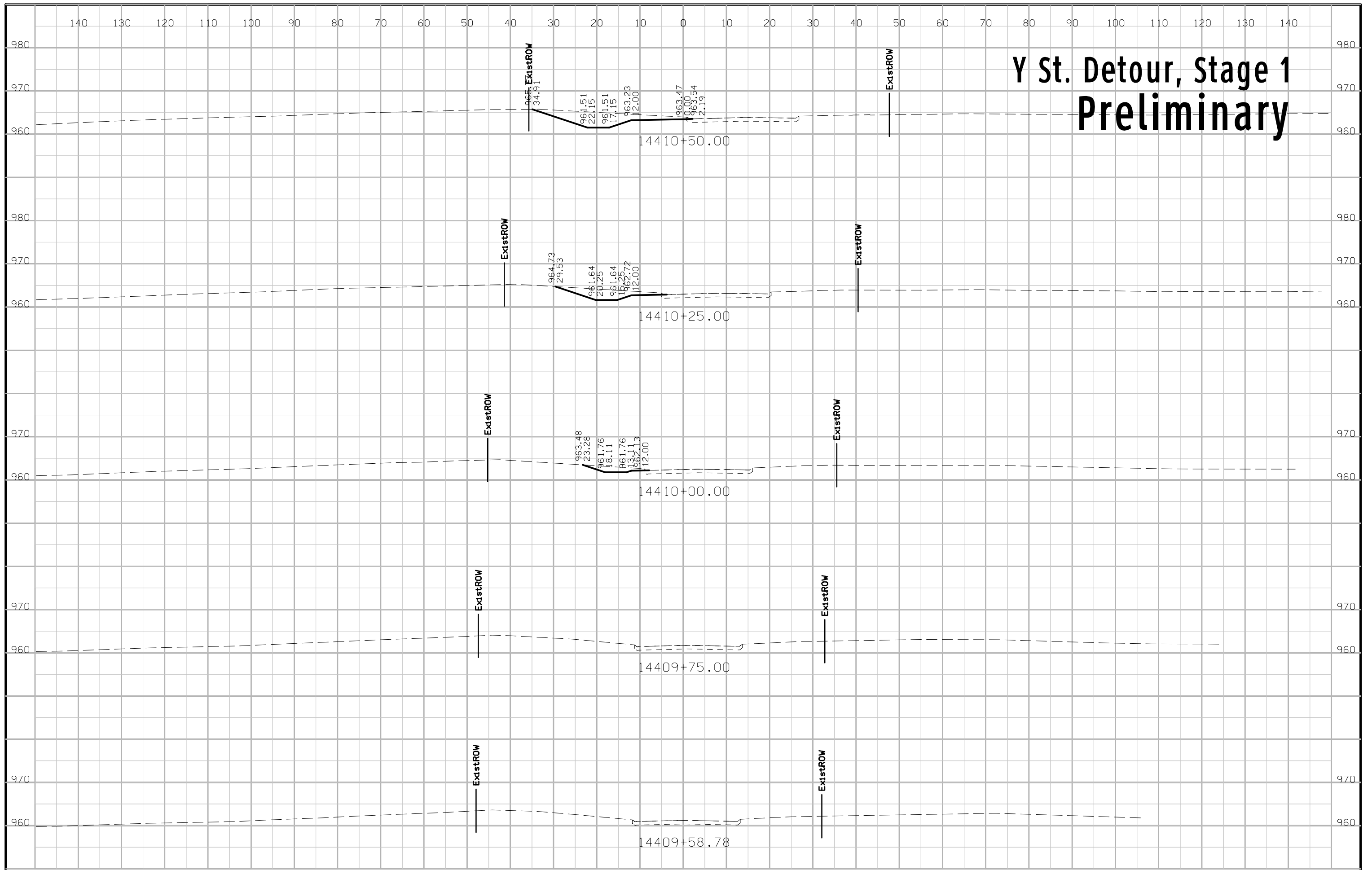


# DETR63 Preliminary

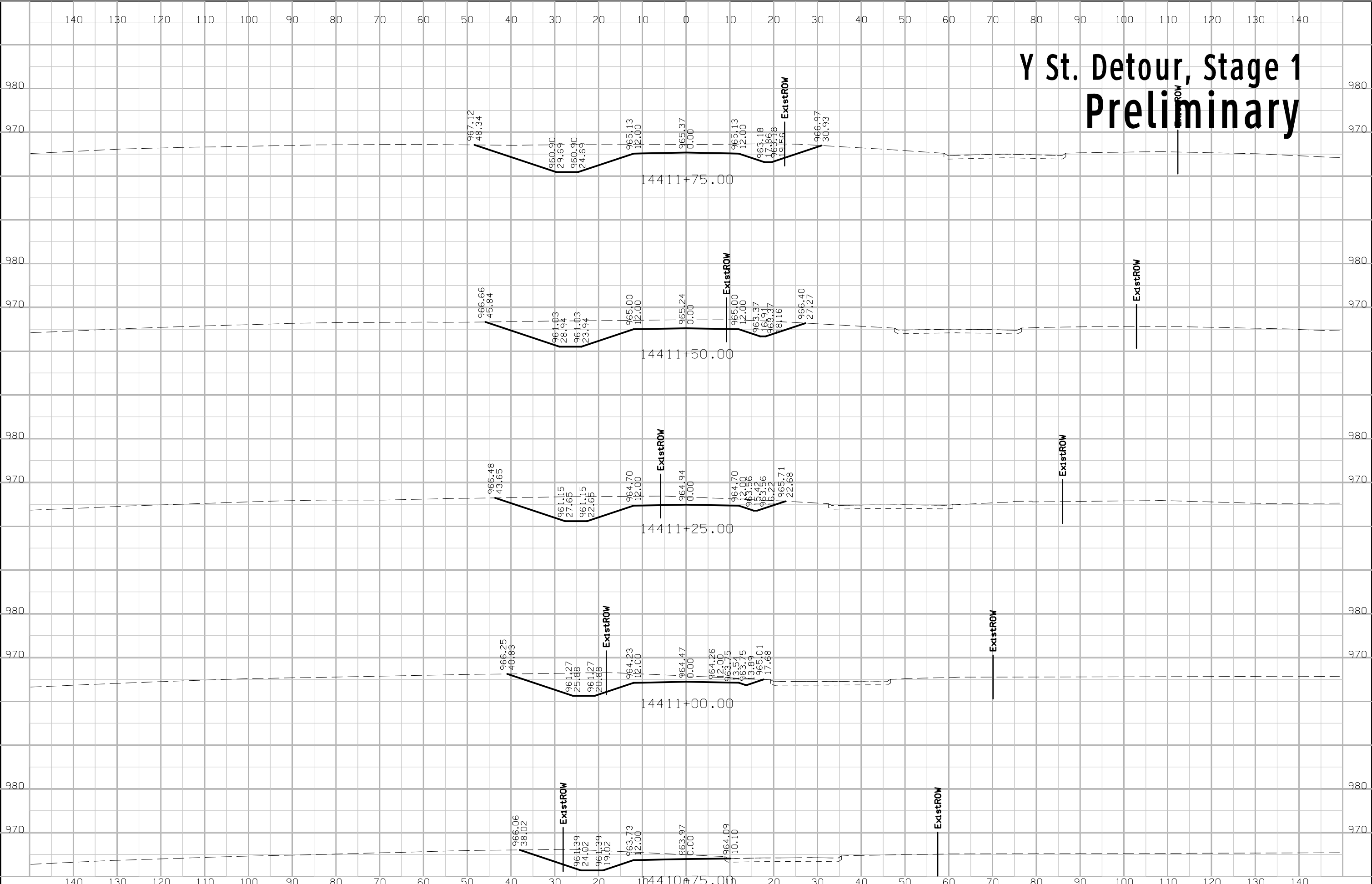




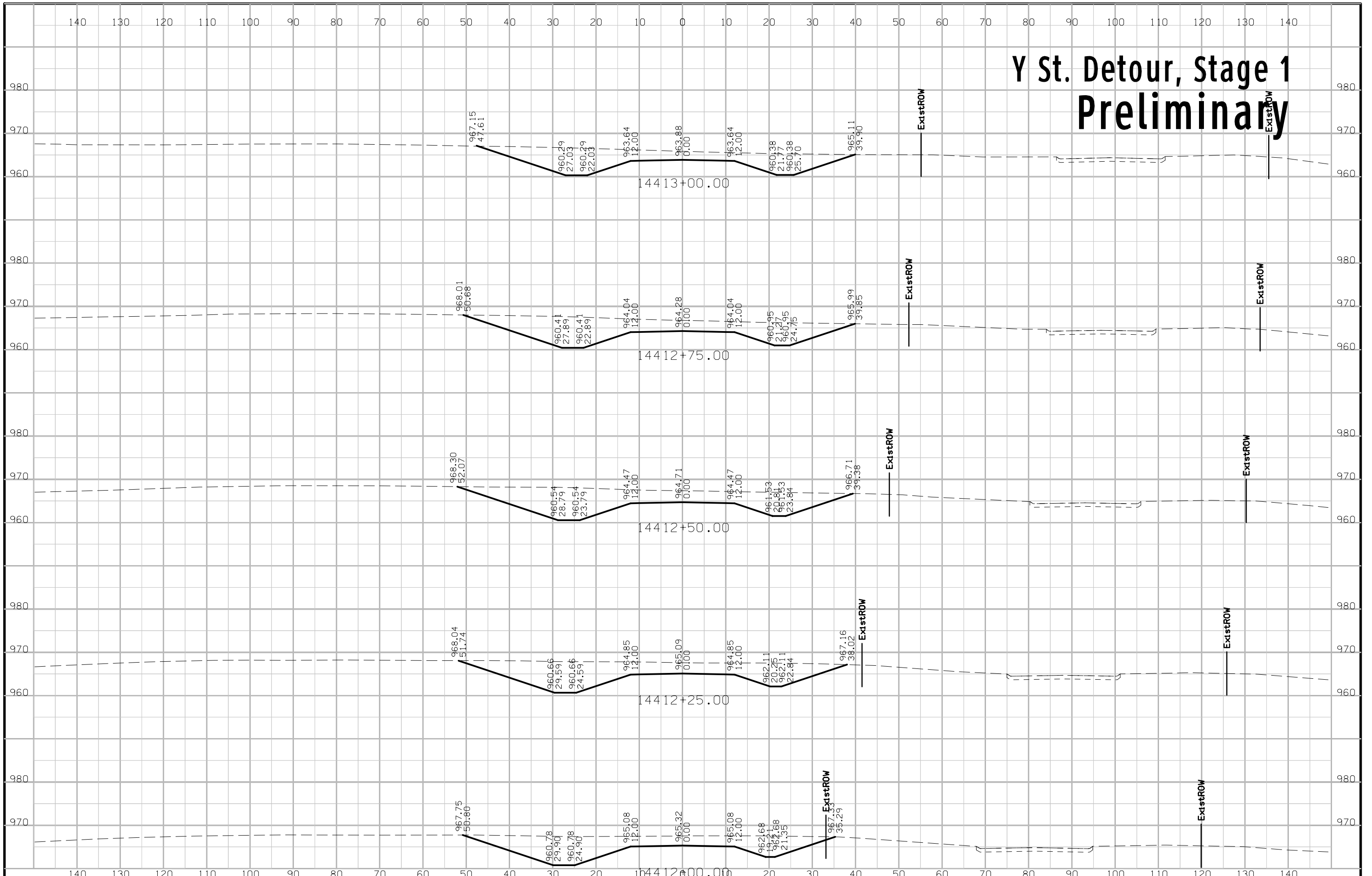
# Y St. Detour, Stage 1 Preliminary

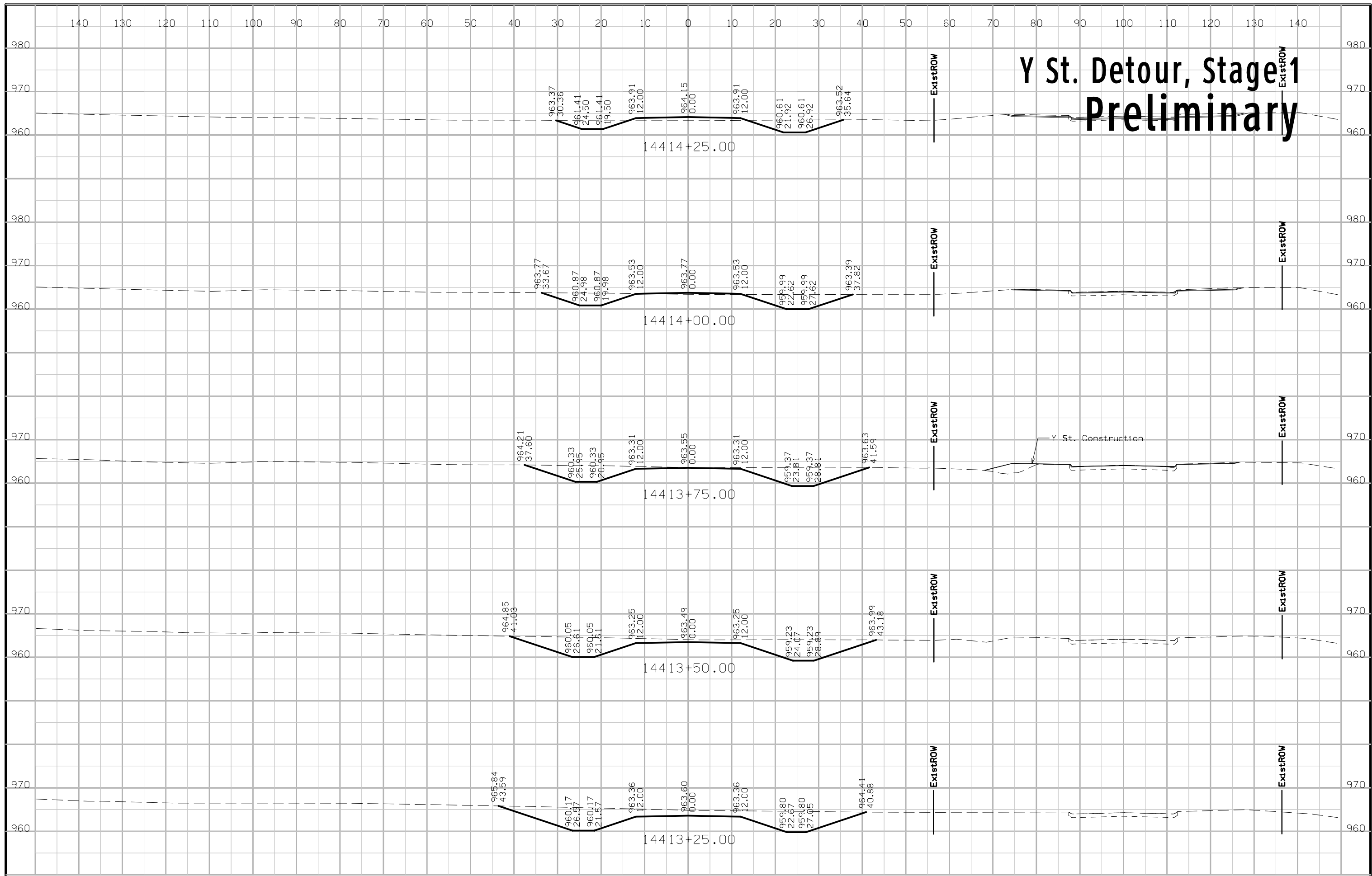


# Y St. Detour, Stage 1 Preliminary

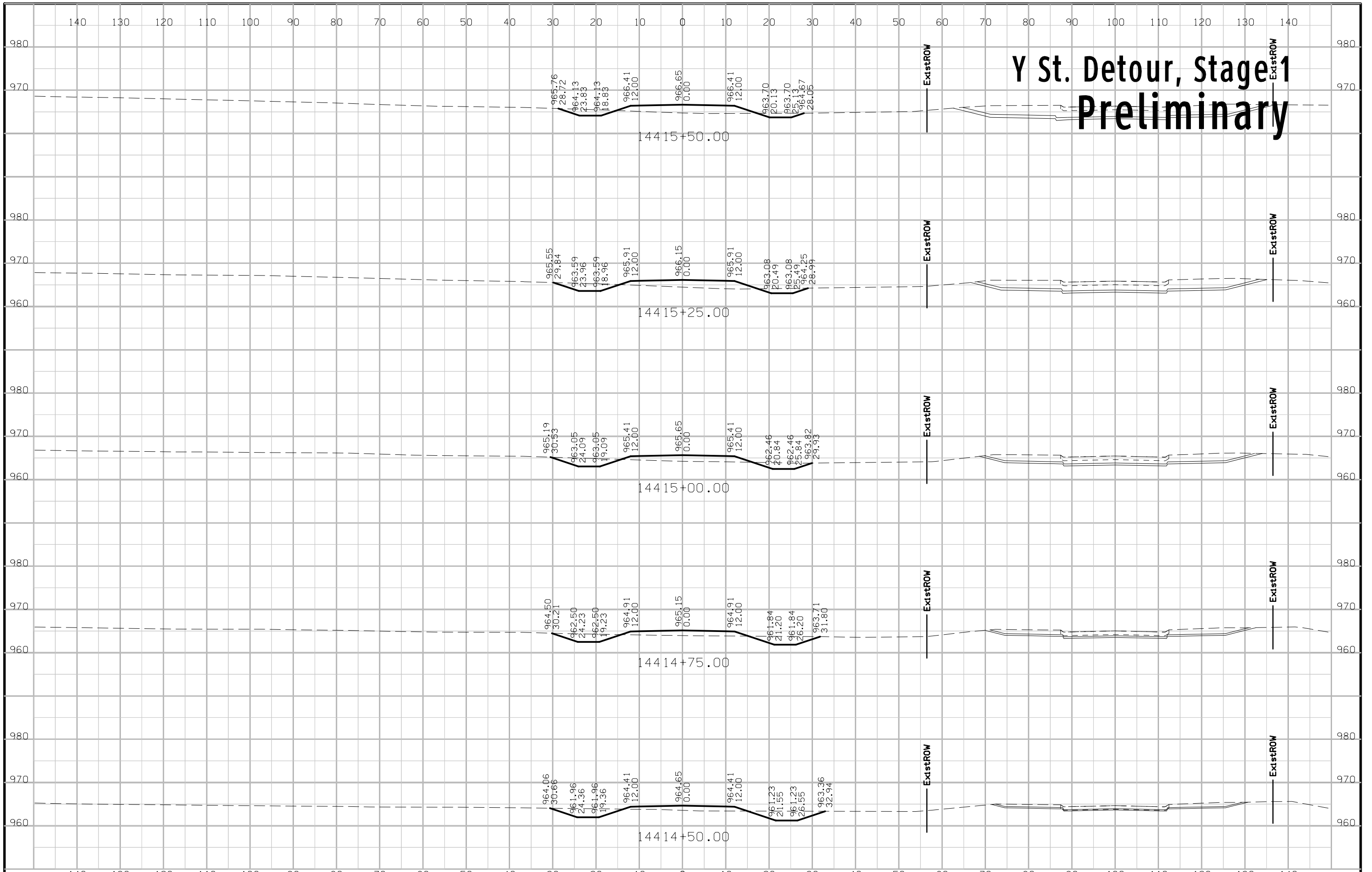


# Y St. Detour, Stage 1 Preliminary

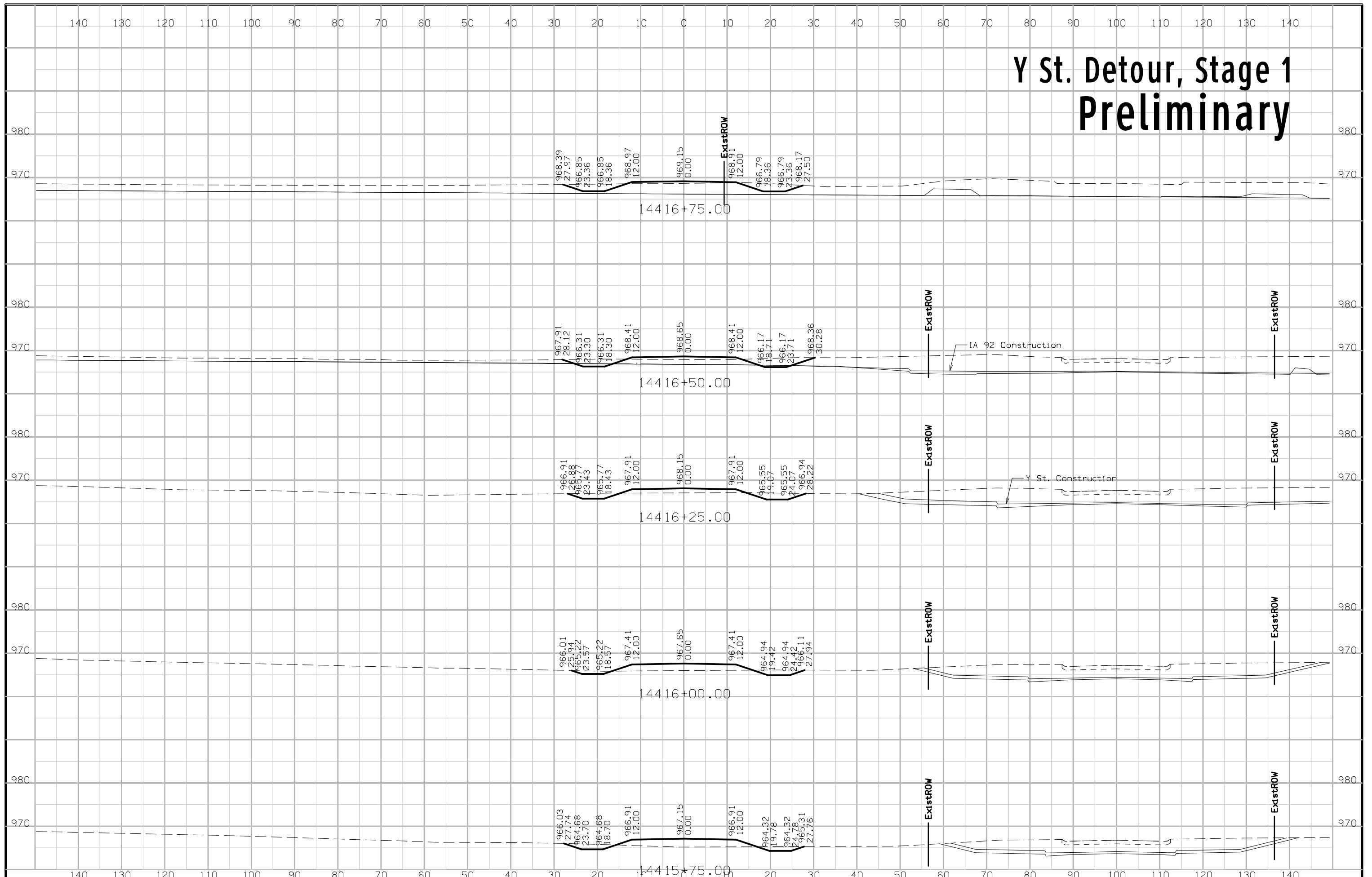




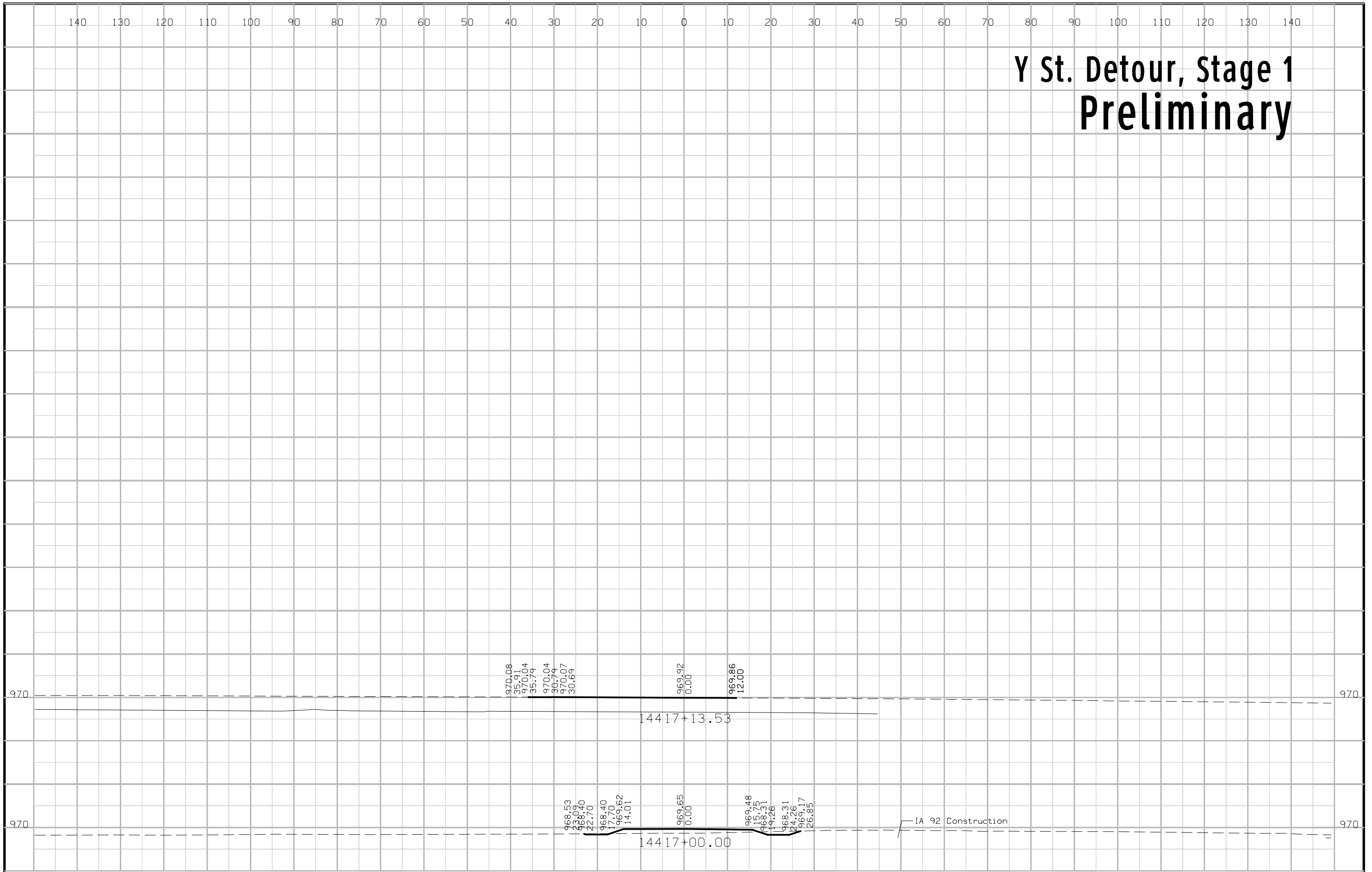
# Y St. Detour, Stage 1 Preliminary



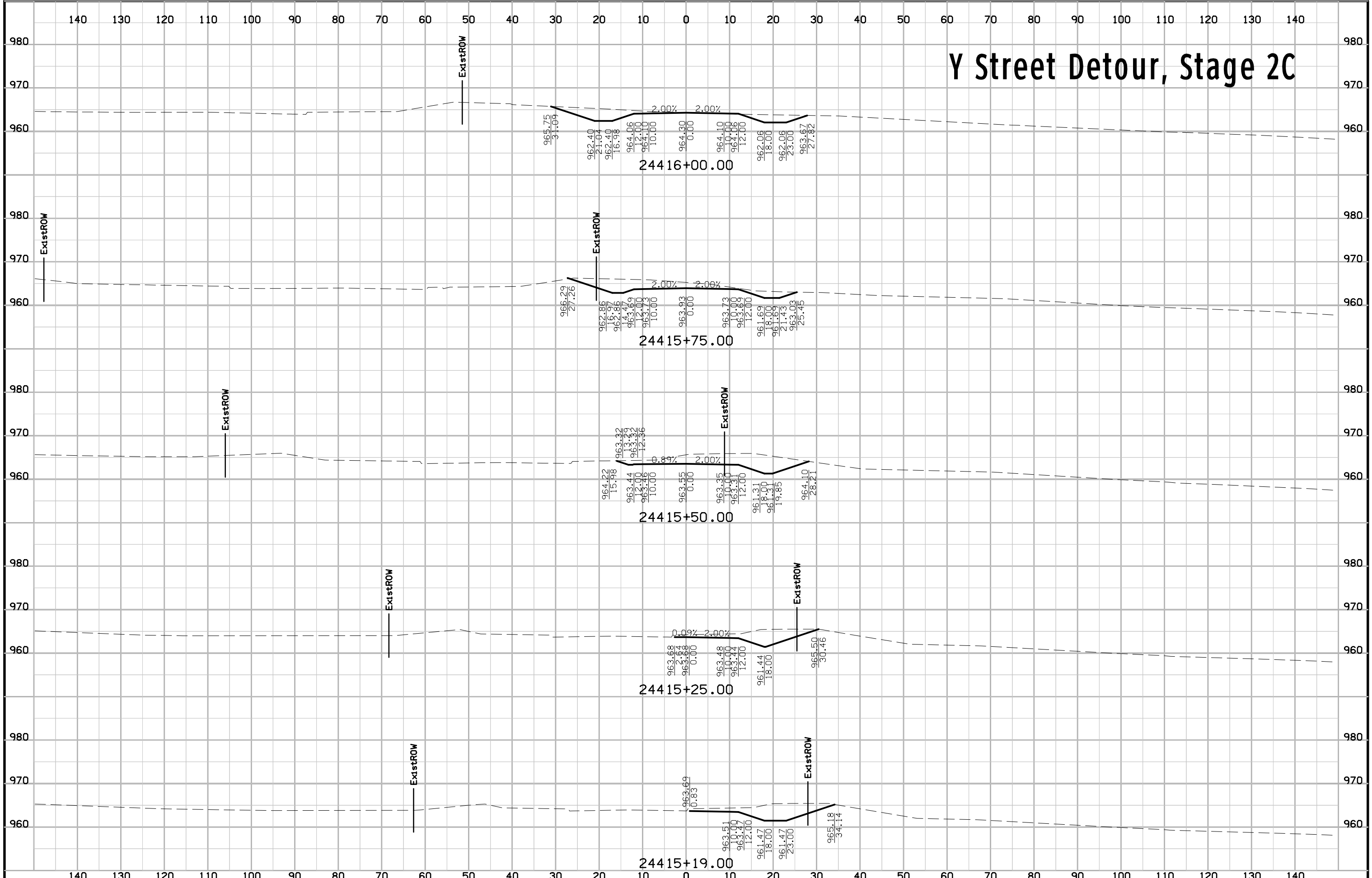
# Y St. Detour, Stage 1 Preliminary



# Y St. Detour, Stage 1 Preliminary

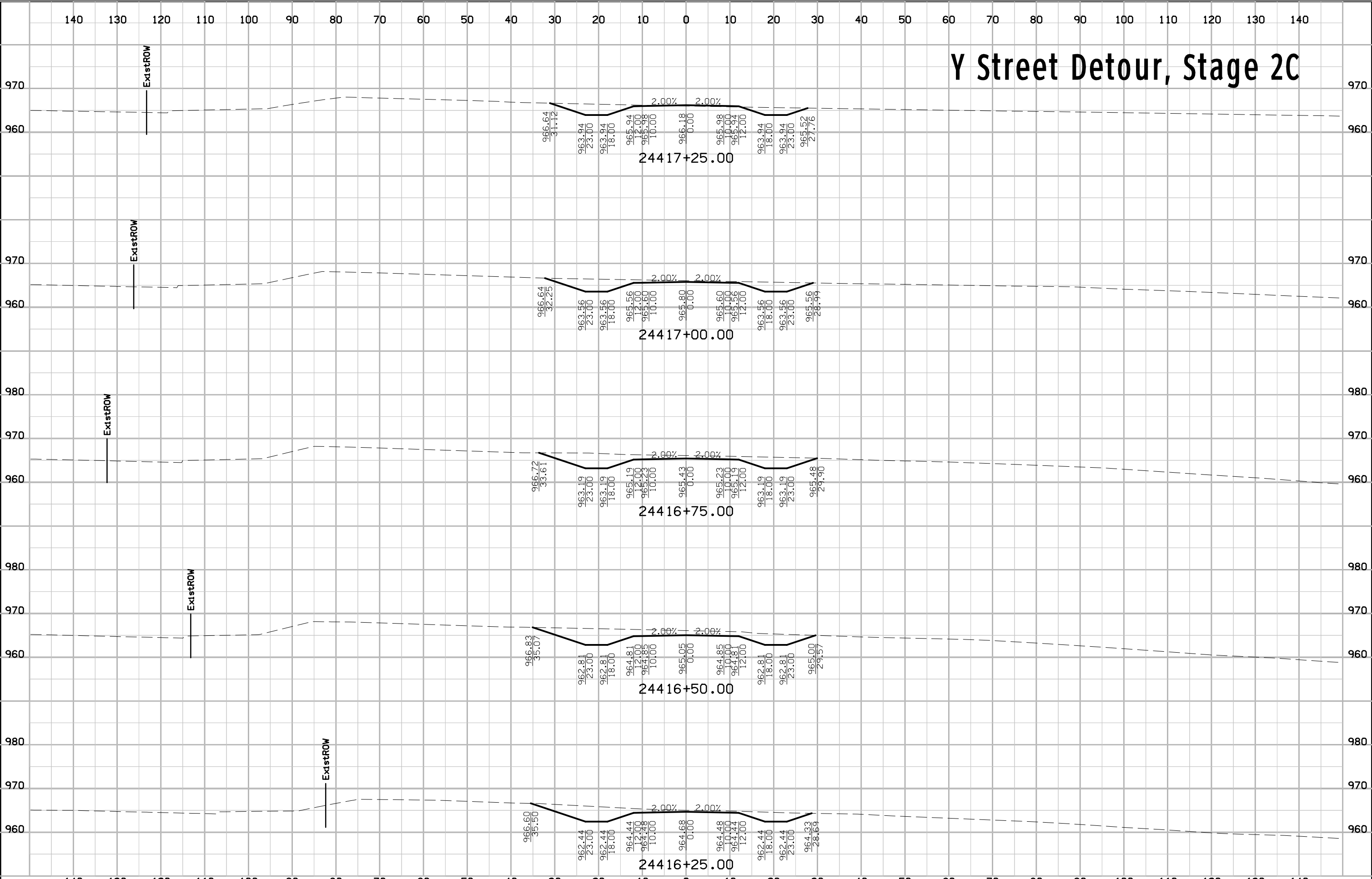


# Y Street Detour, Stage 2C






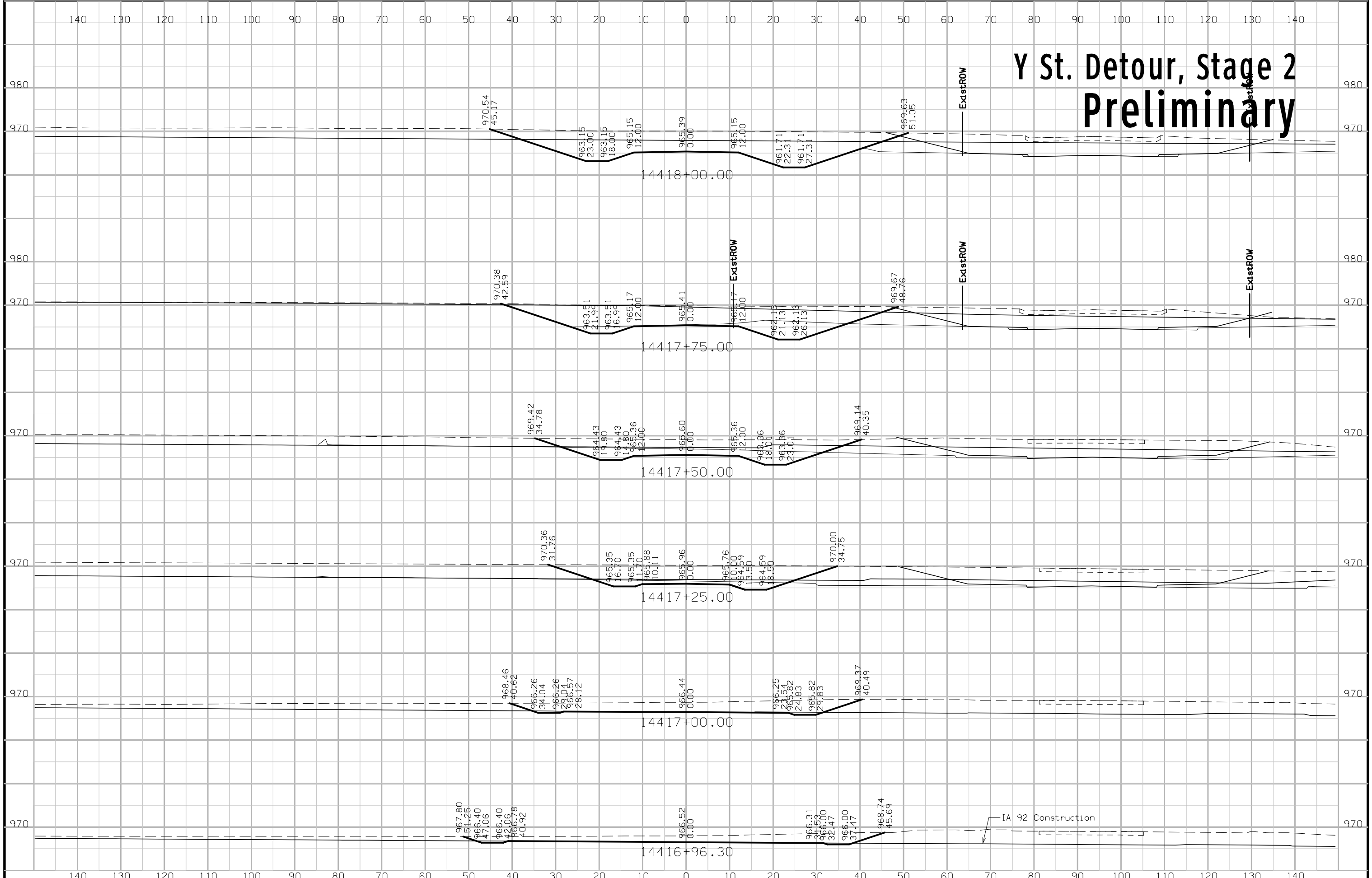
# Y Street Detour, Stage 2C



# Y Street Detour, Stage 2C



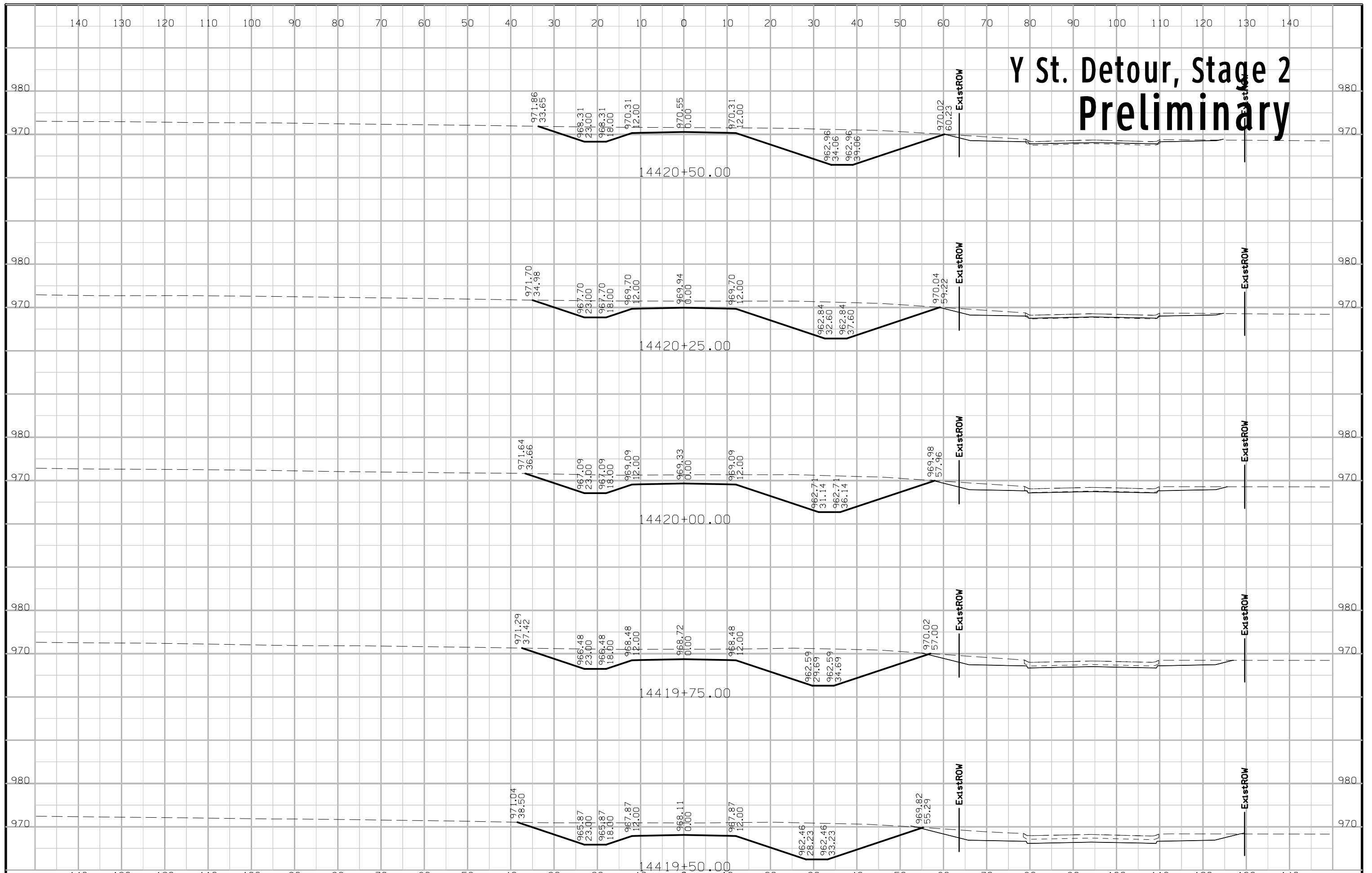
# Y St. Detour, Stage 2 Preliminary



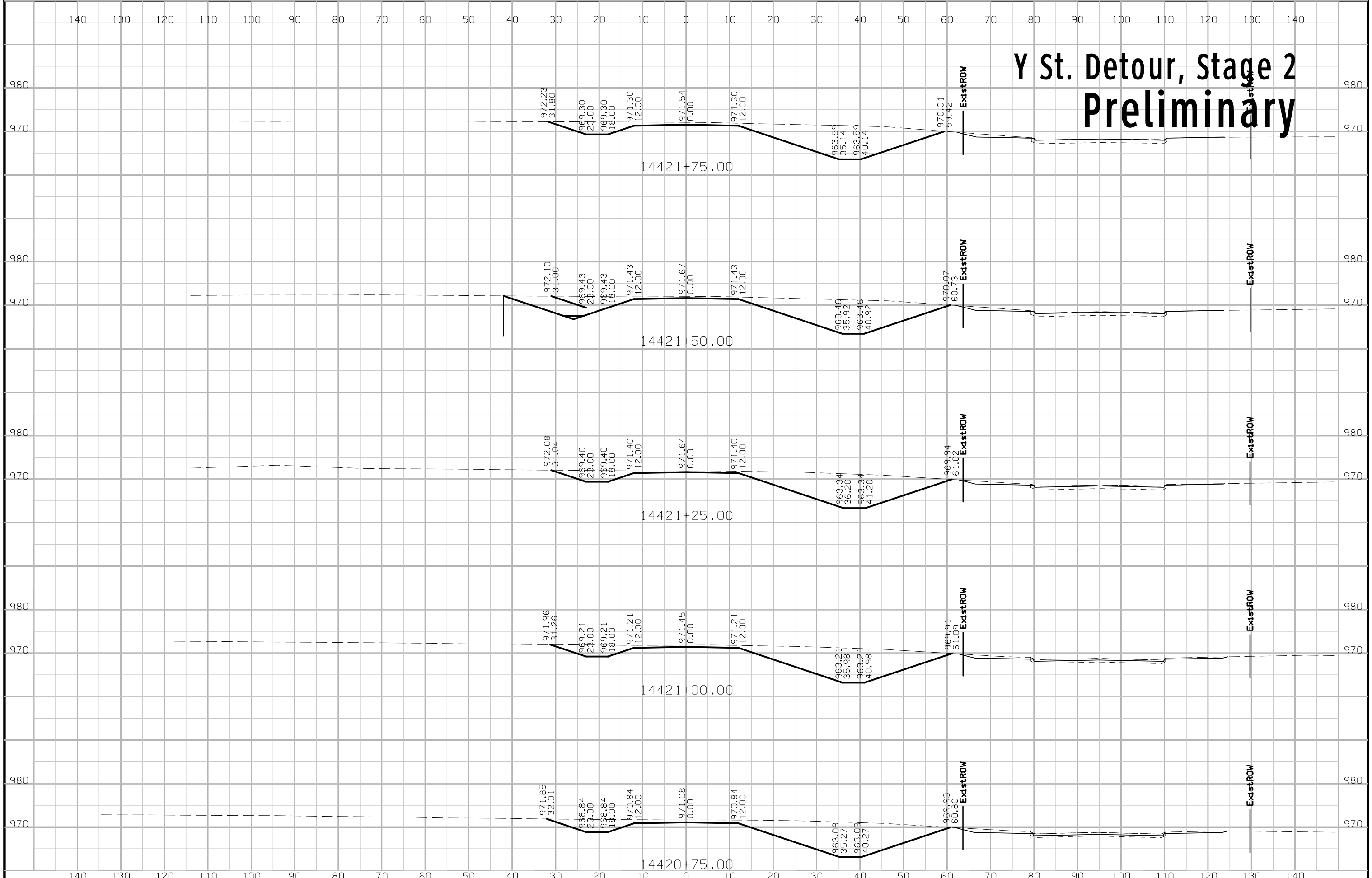
# Y St. Detour, Stage 2 Preliminary



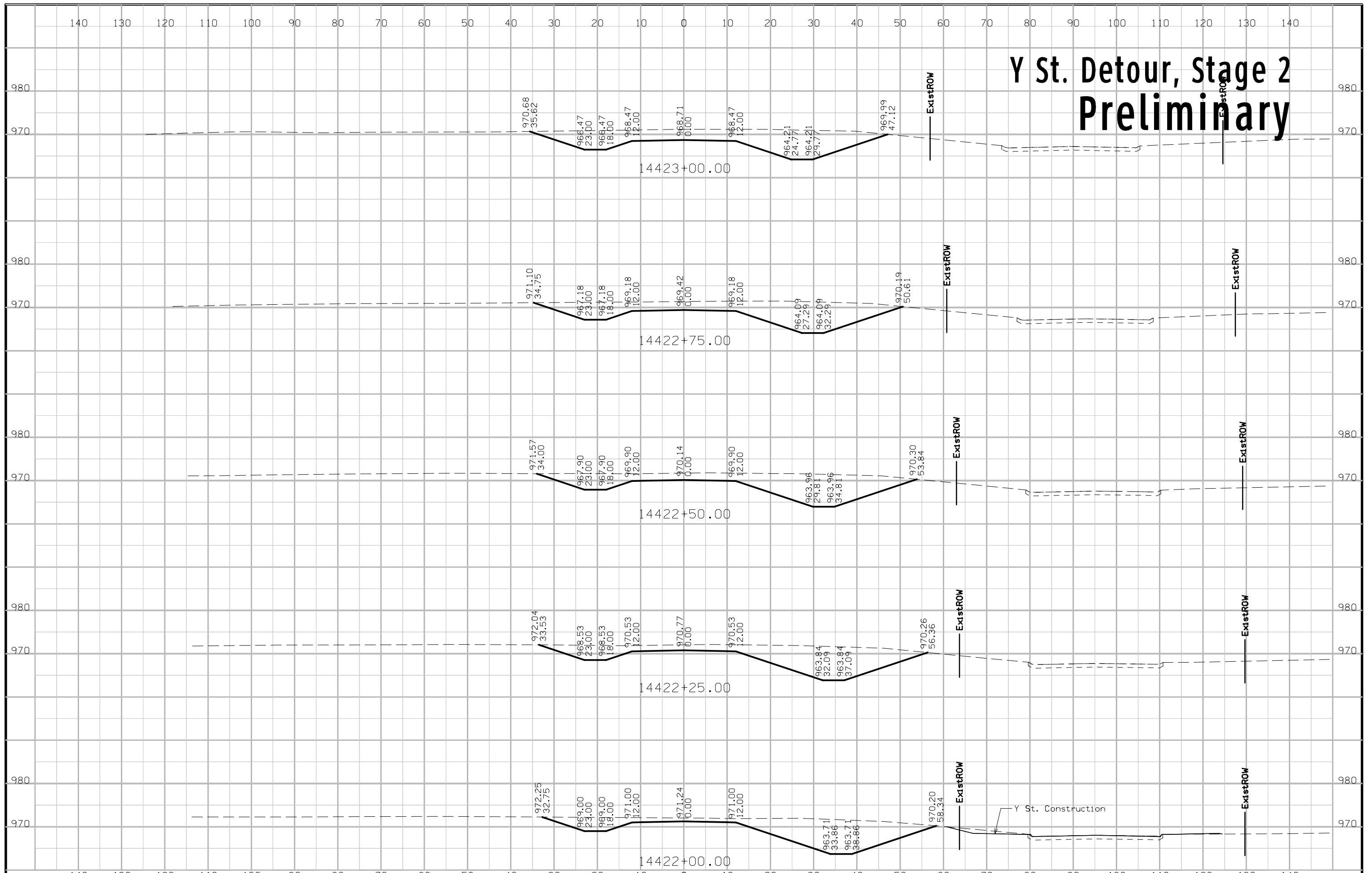
# Y St. Detour, Stage 2 Preliminary



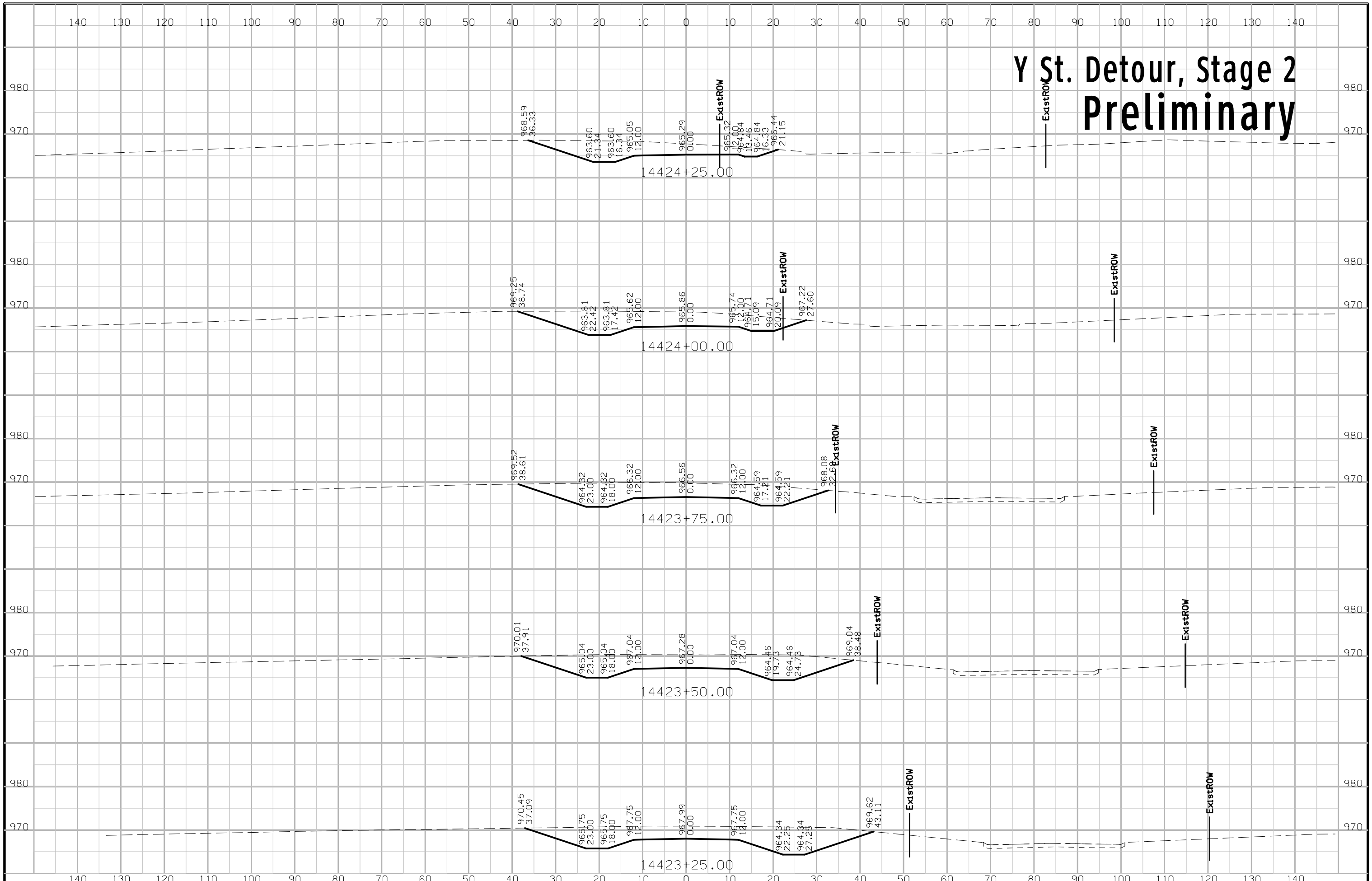
# Y St. Detour, Stage 2 Preliminary



# Y St. Detour, Stage 2 Preliminary

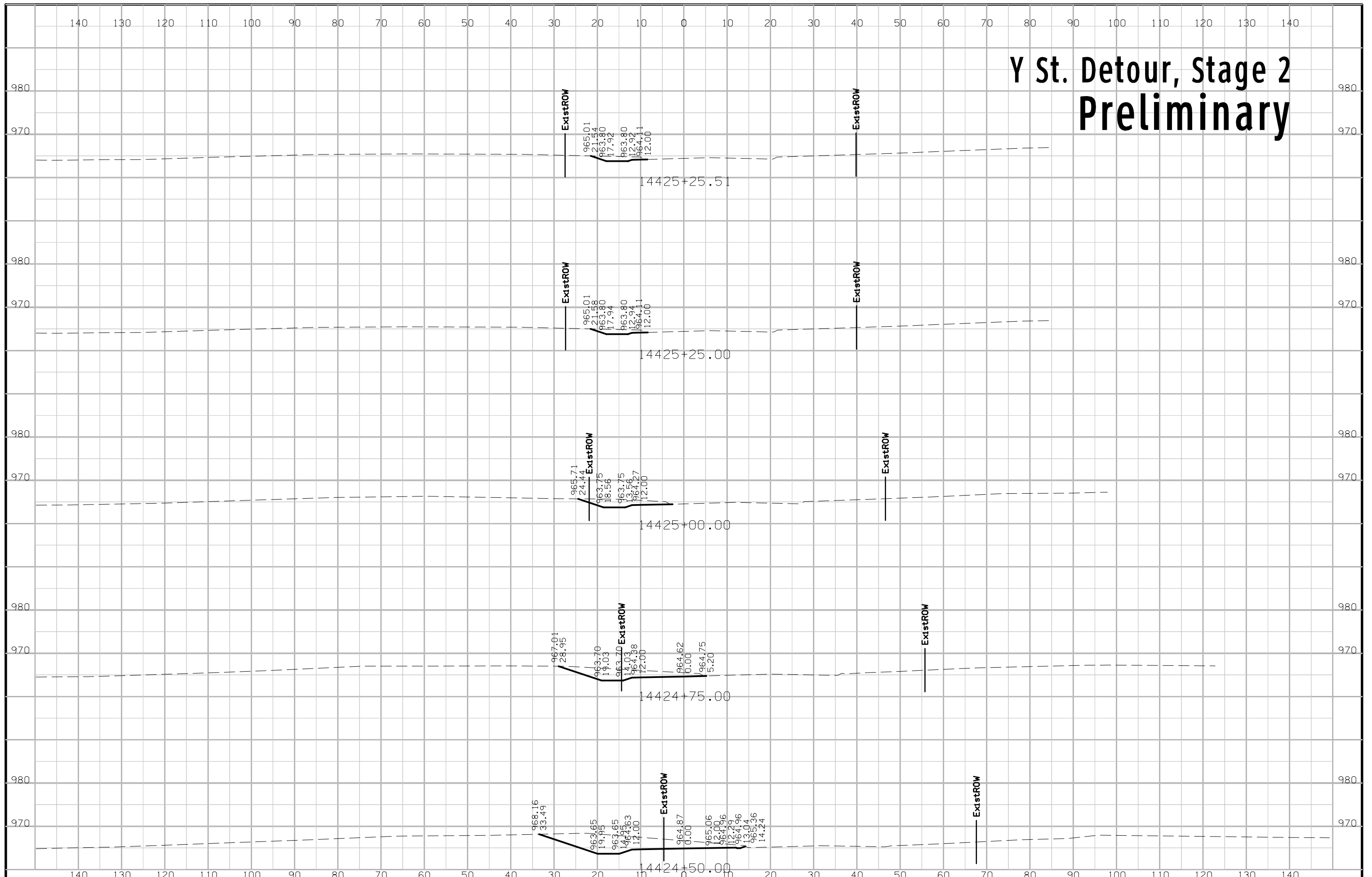


# Y St. Detour, Stage 2 Preliminary

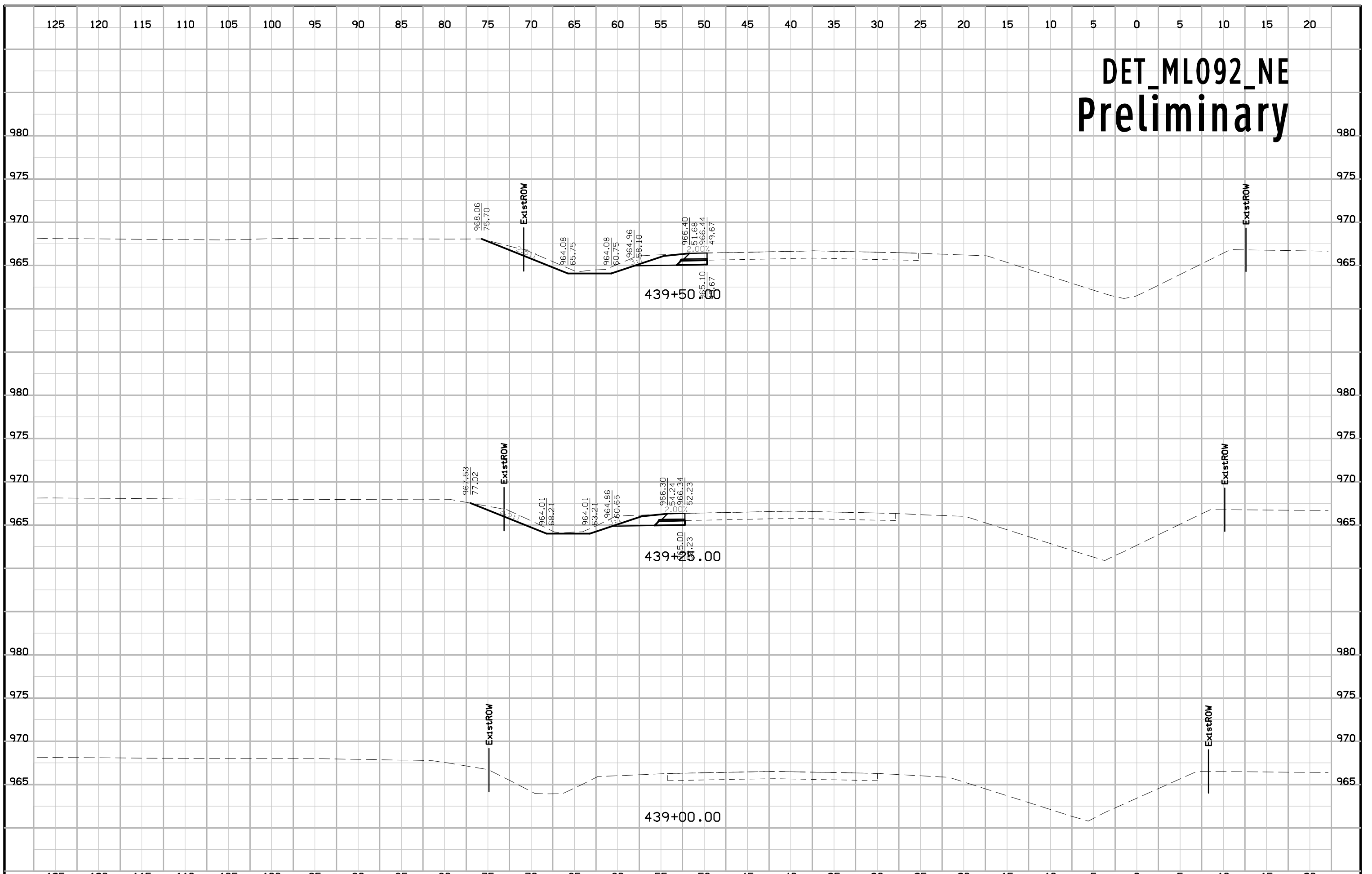




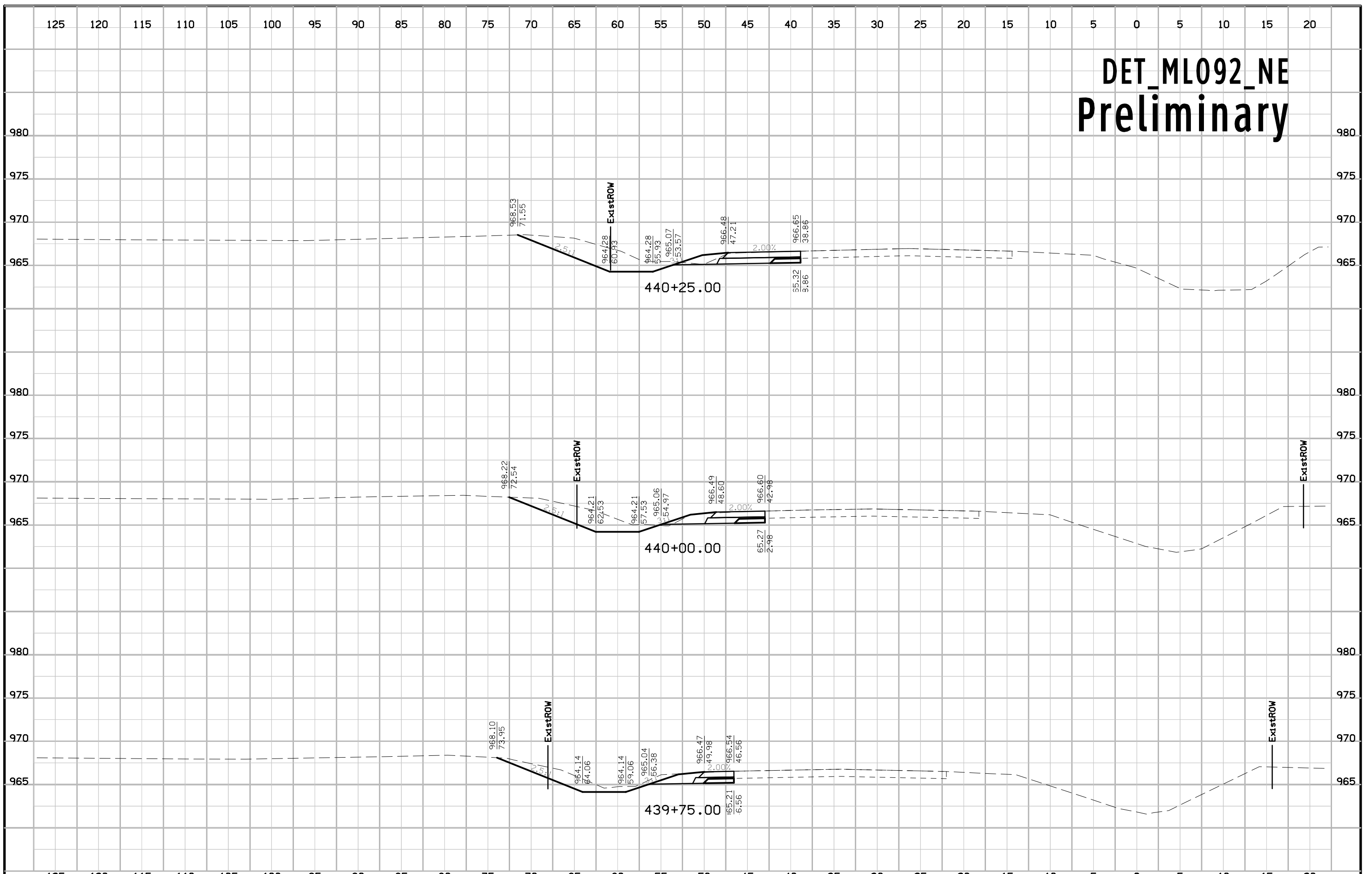
# Y St. Detour, Stage 2 Preliminary



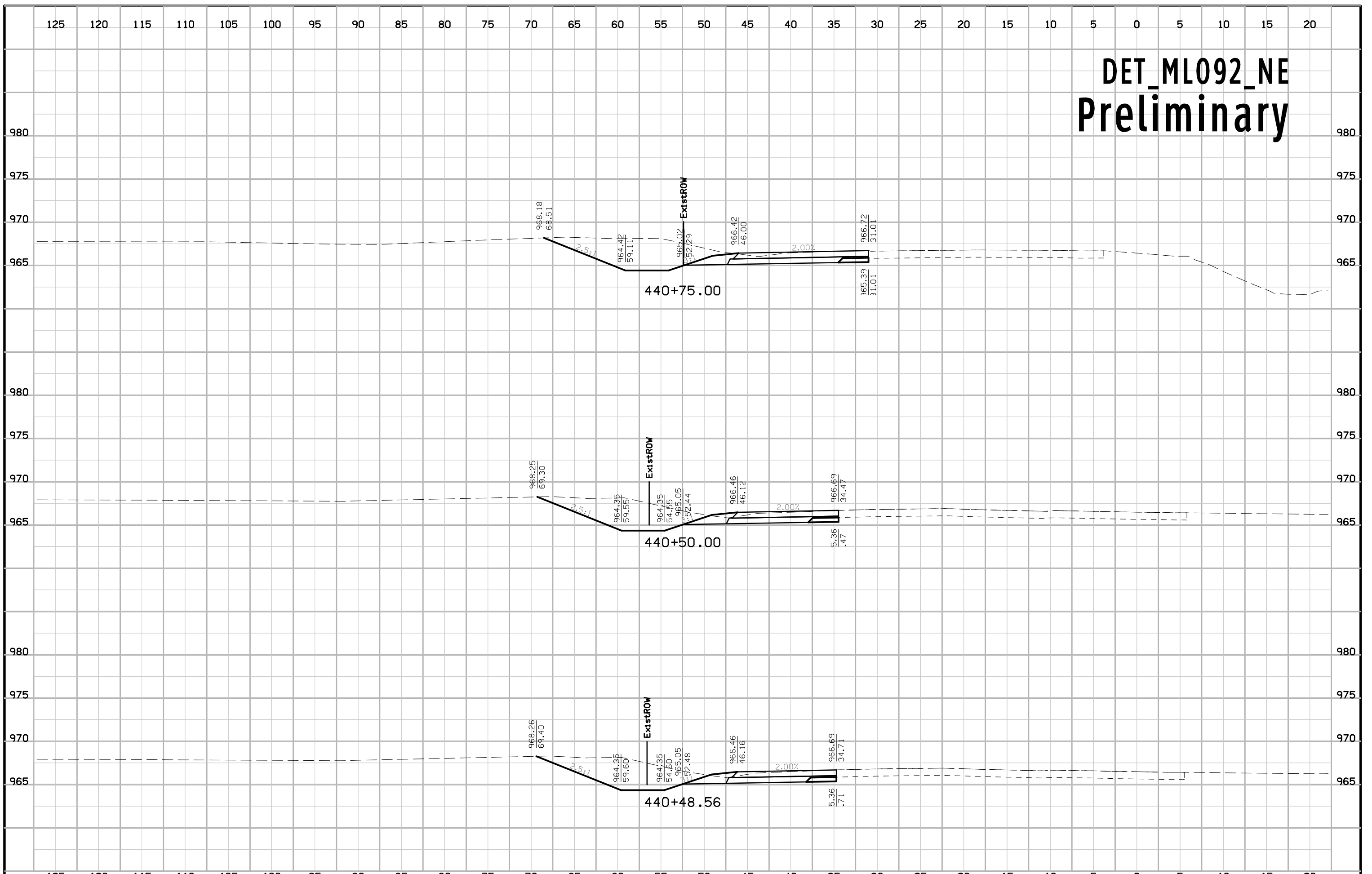
# DET\_ML092\_NE Preliminary



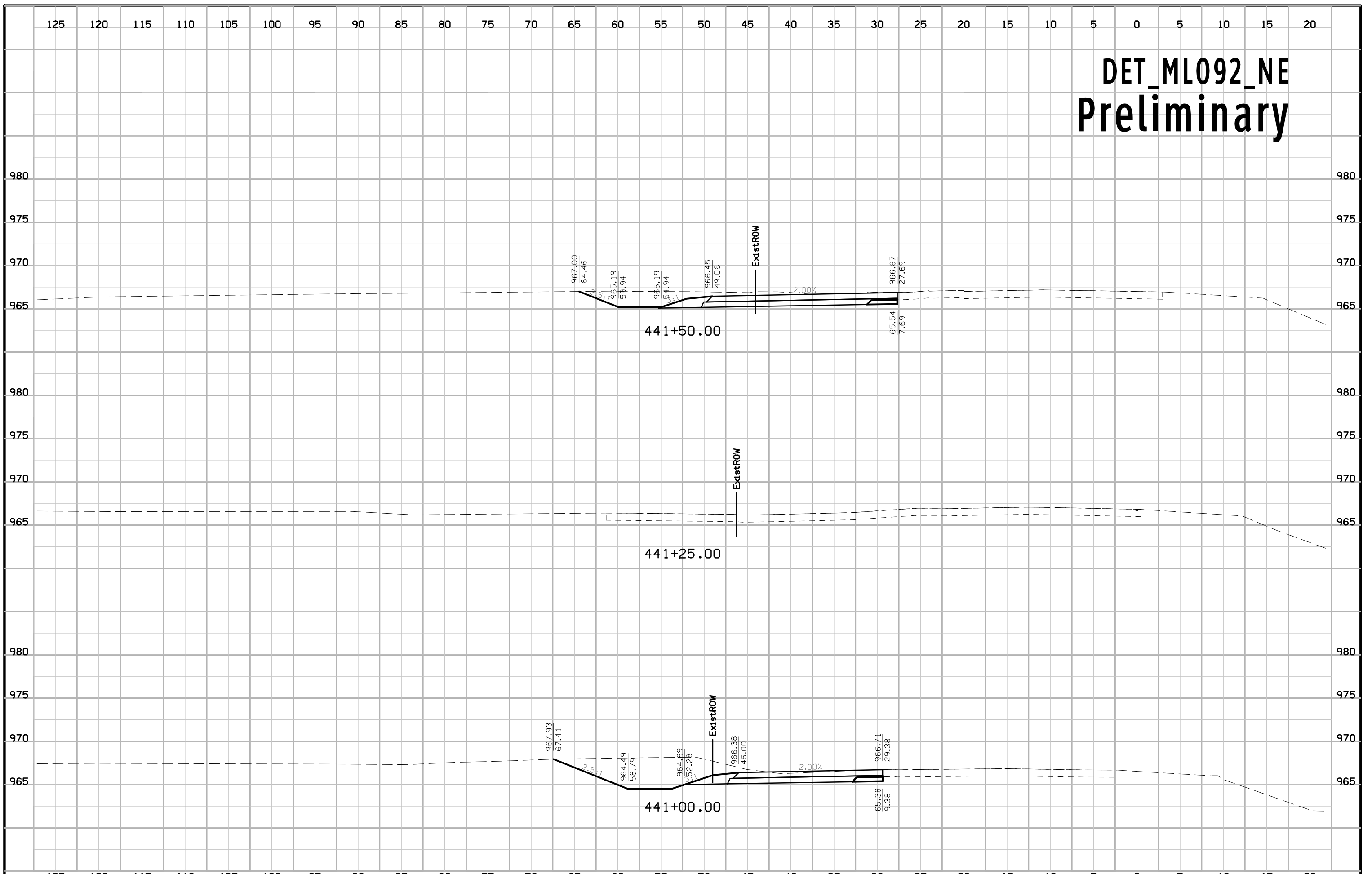
# DET\_ML092\_NE Preliminary



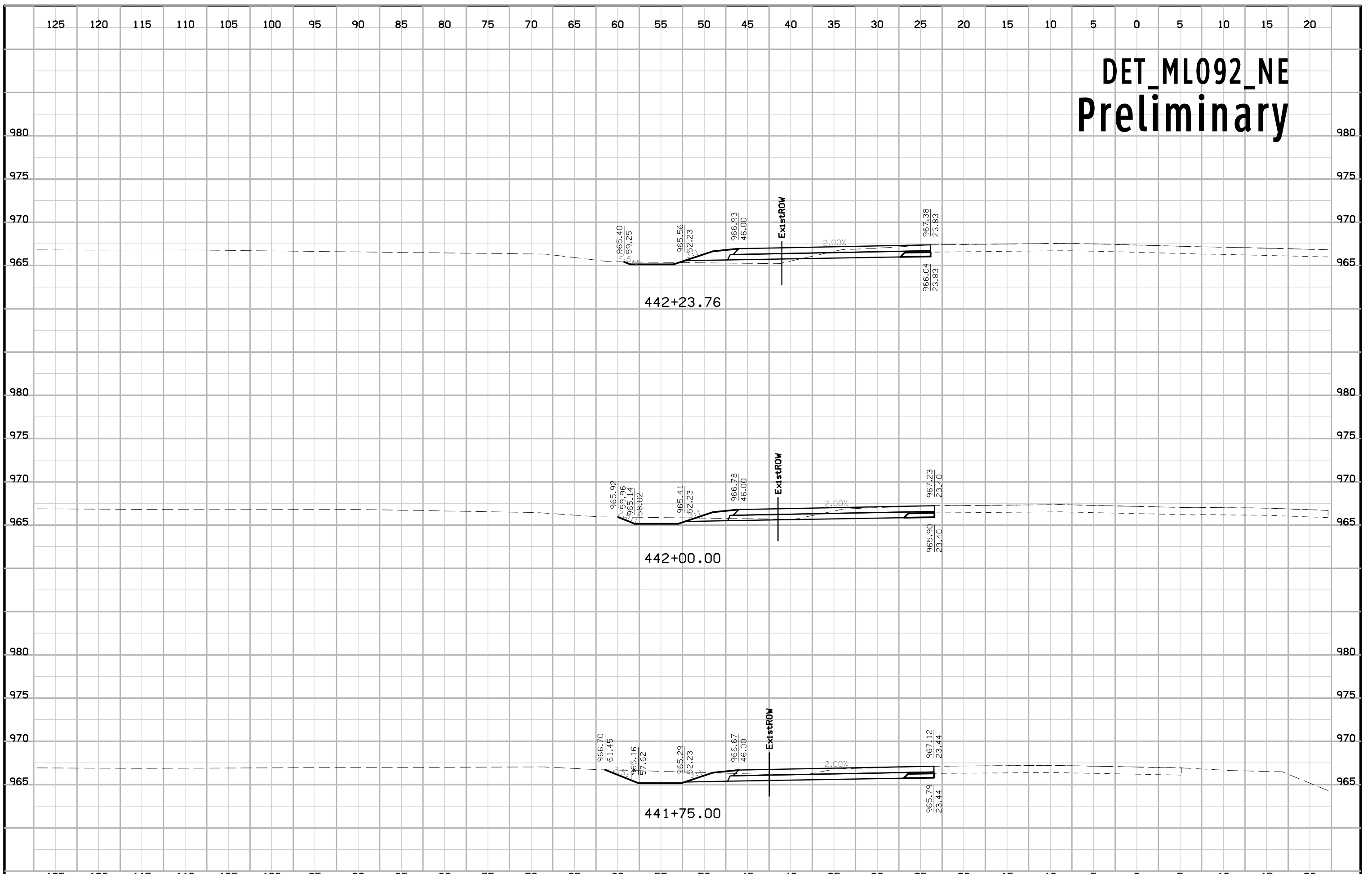
# DET\_ML092\_NE Preliminary



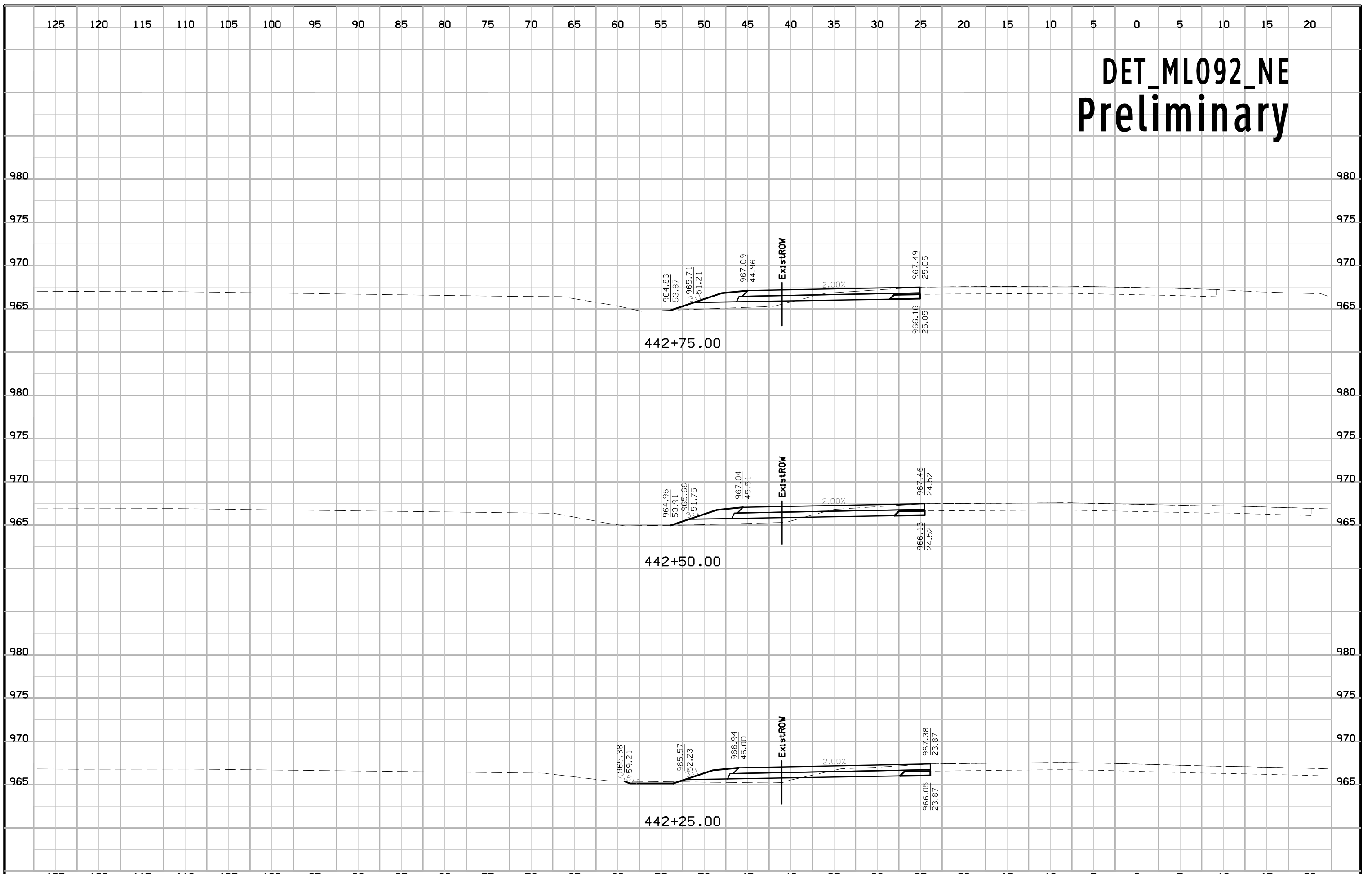
# DET\_ML092\_NE Preliminary



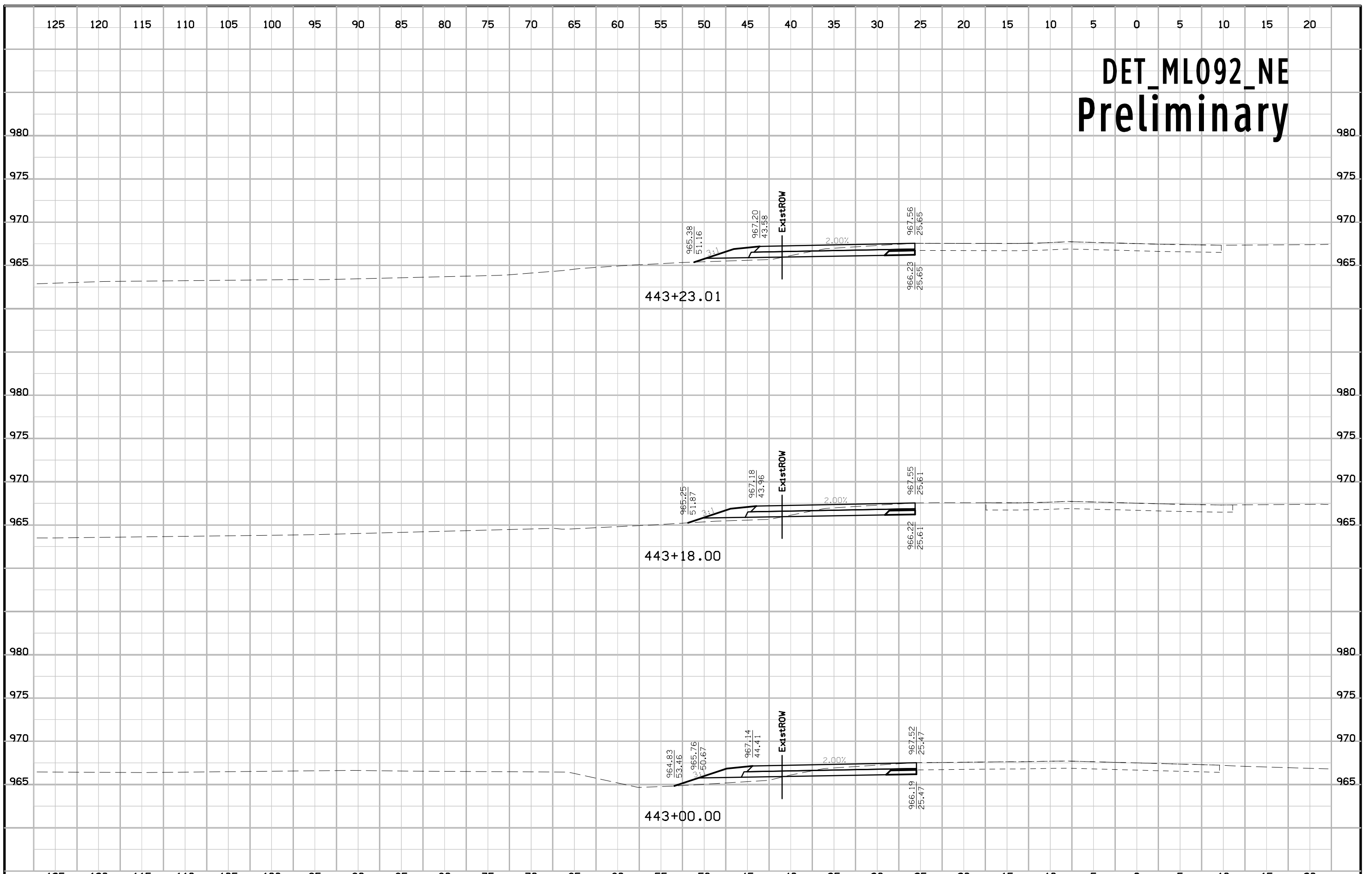
# DET\_ML092\_NE Preliminary



# DET\_ML092\_NE Preliminary

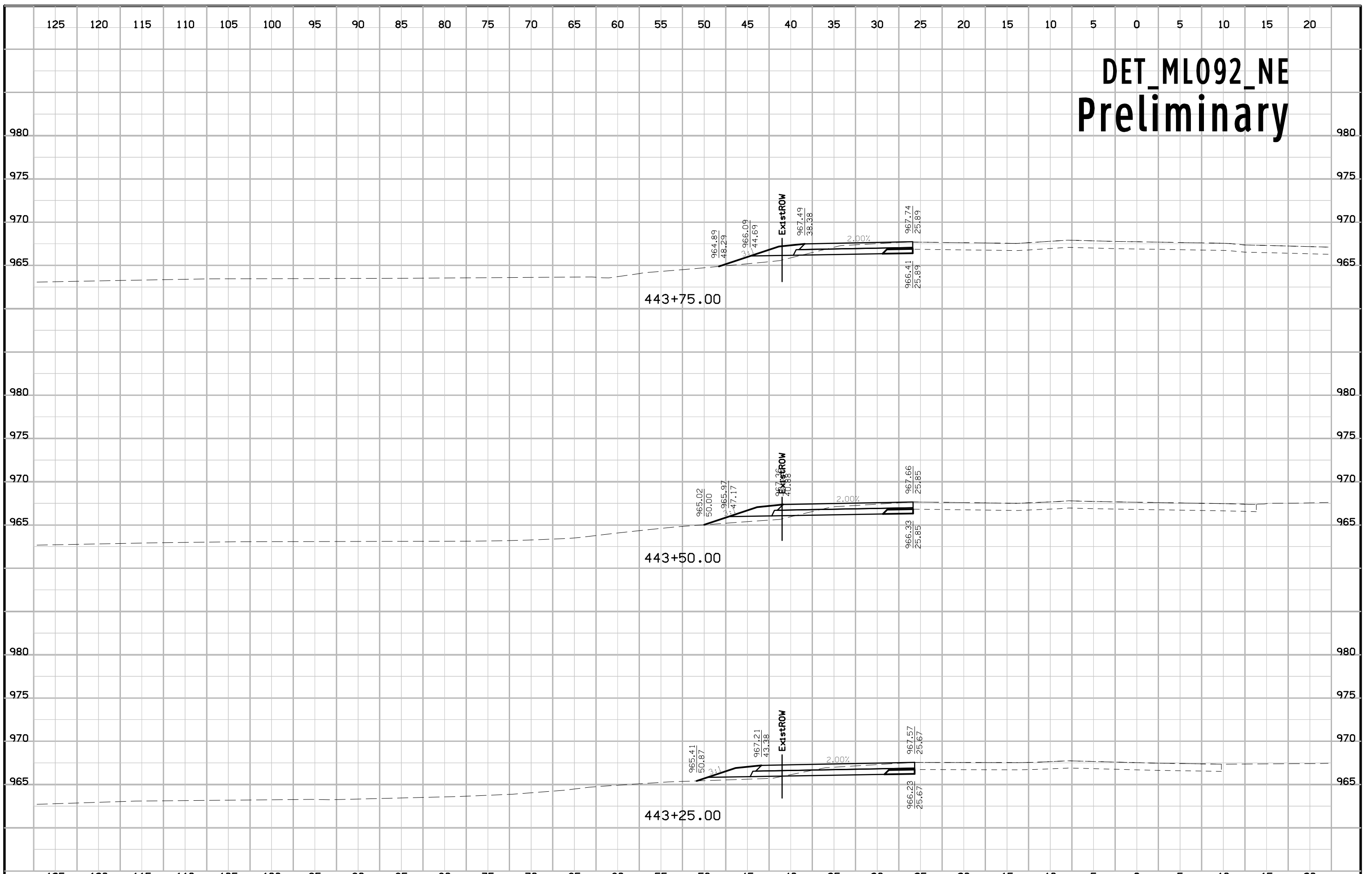


# DET\_ML092\_NE Preliminary

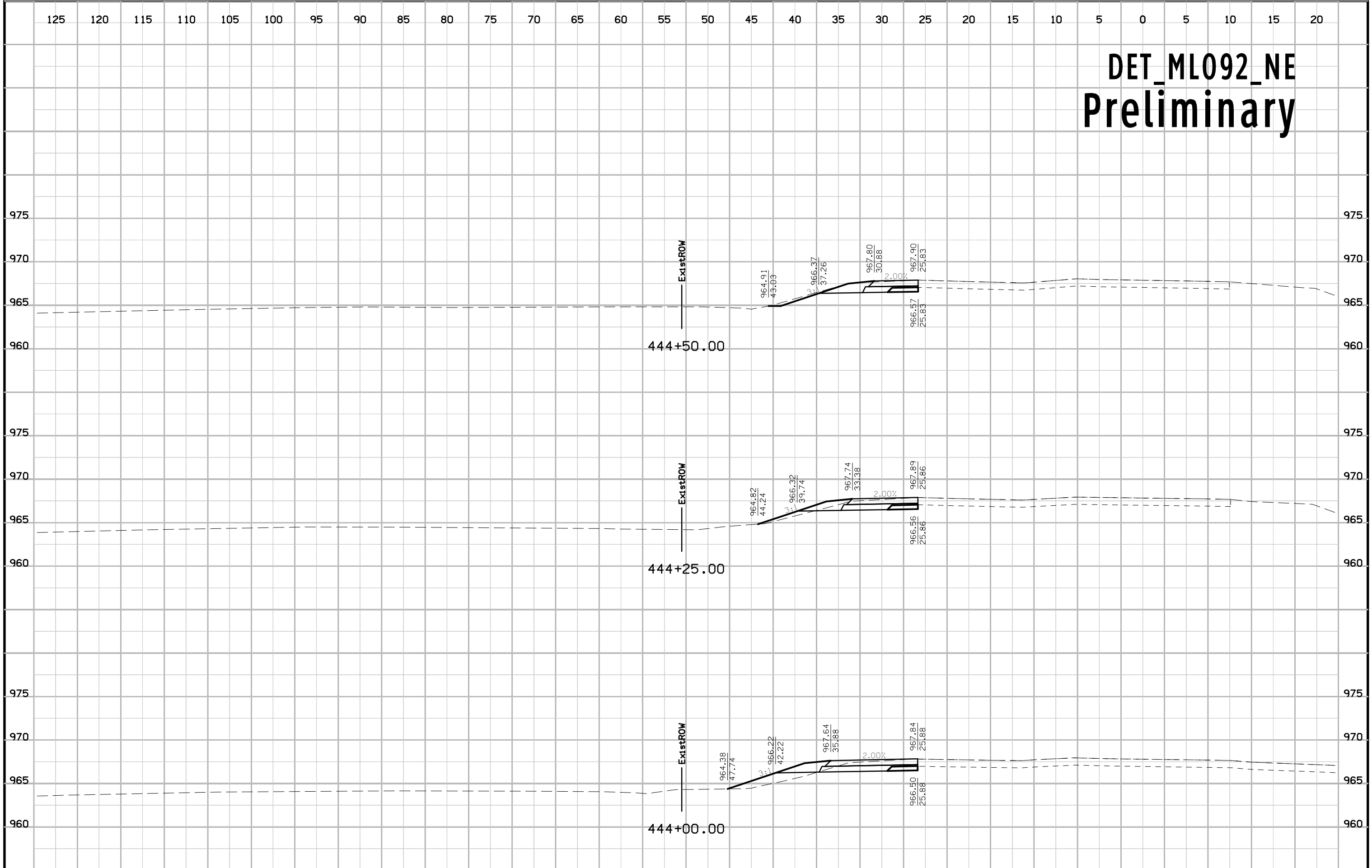




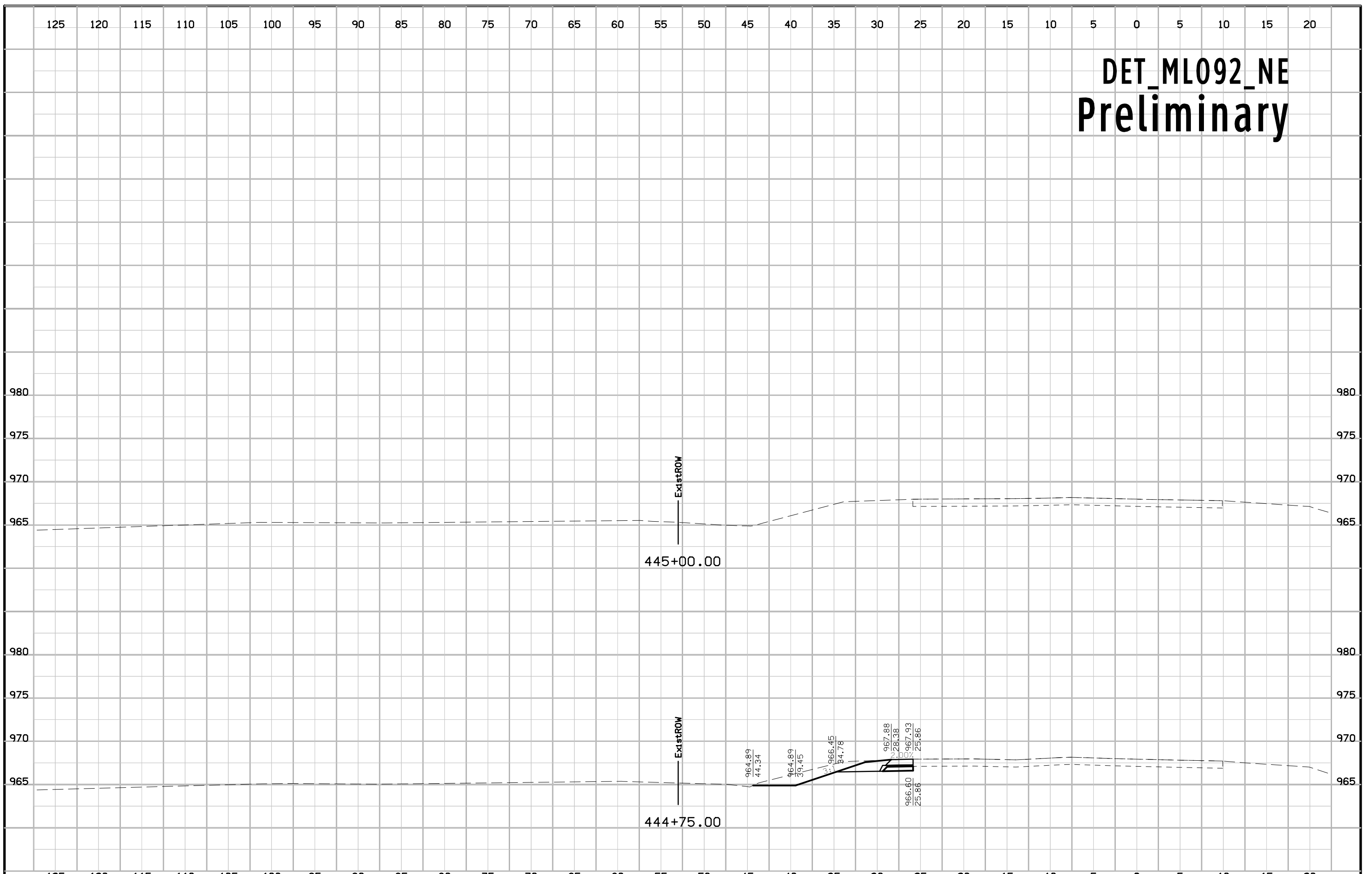
# DET\_ML092\_NE Preliminary



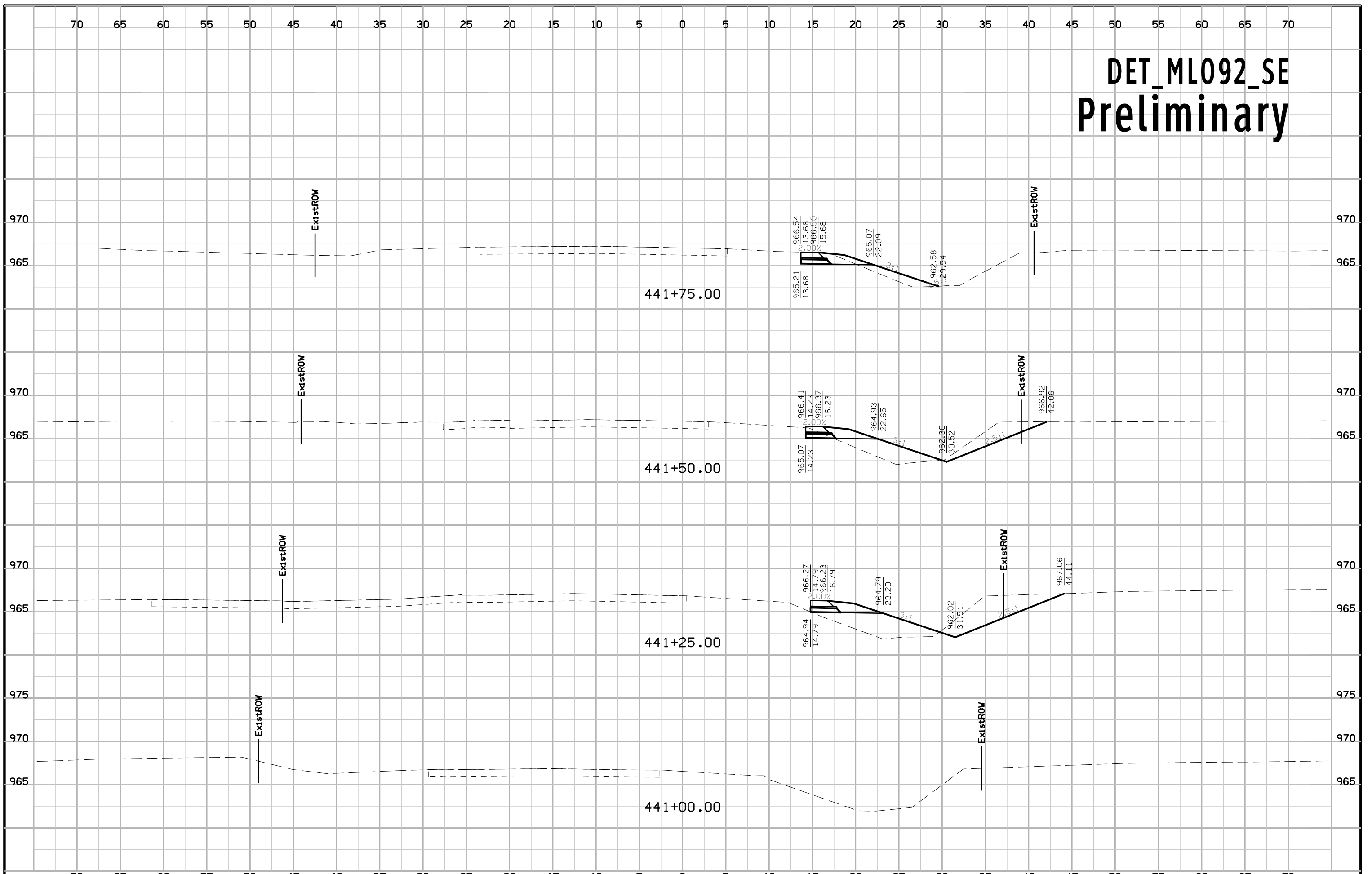
# DET\_ML092\_NE Preliminary



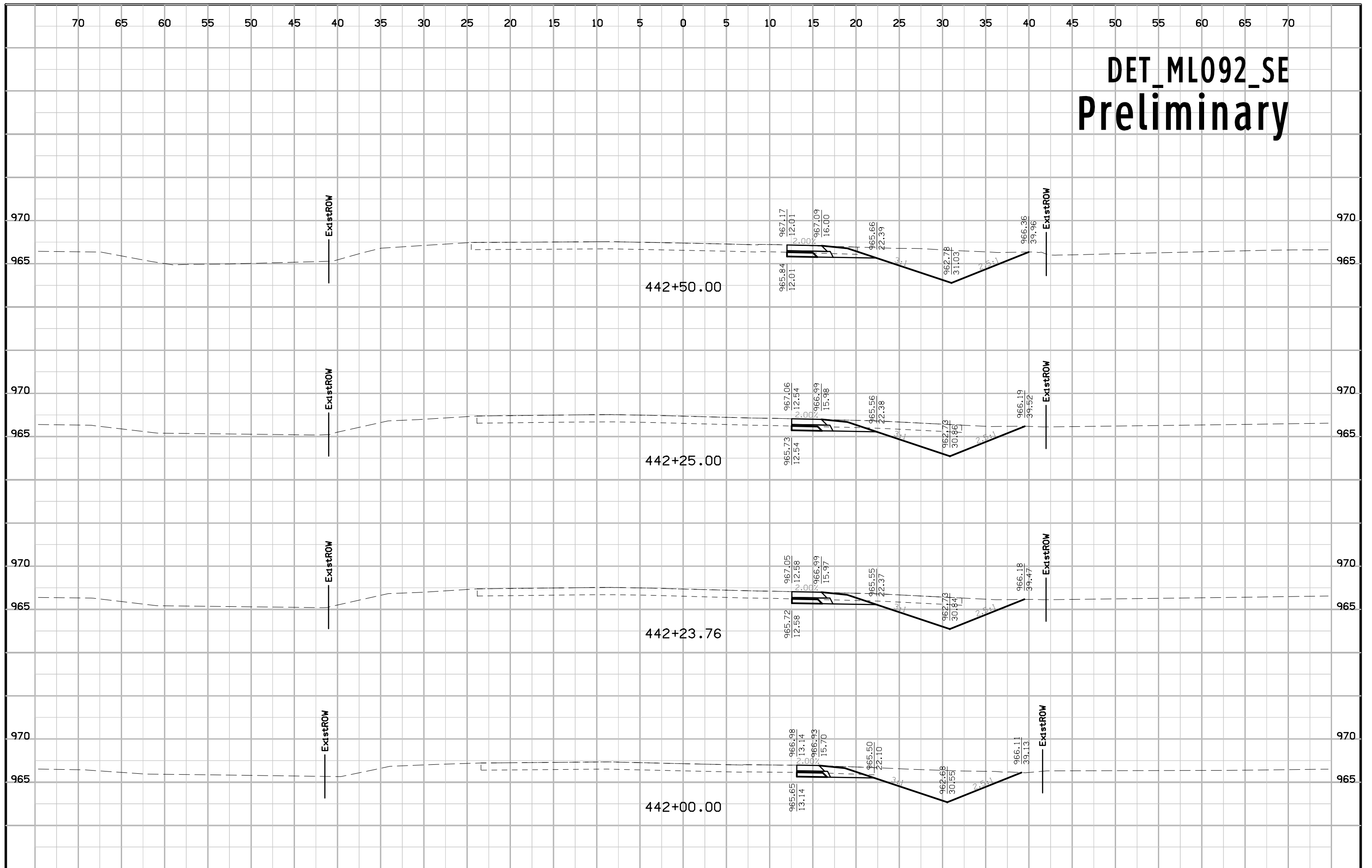
# DET\_ML092\_NE Preliminary



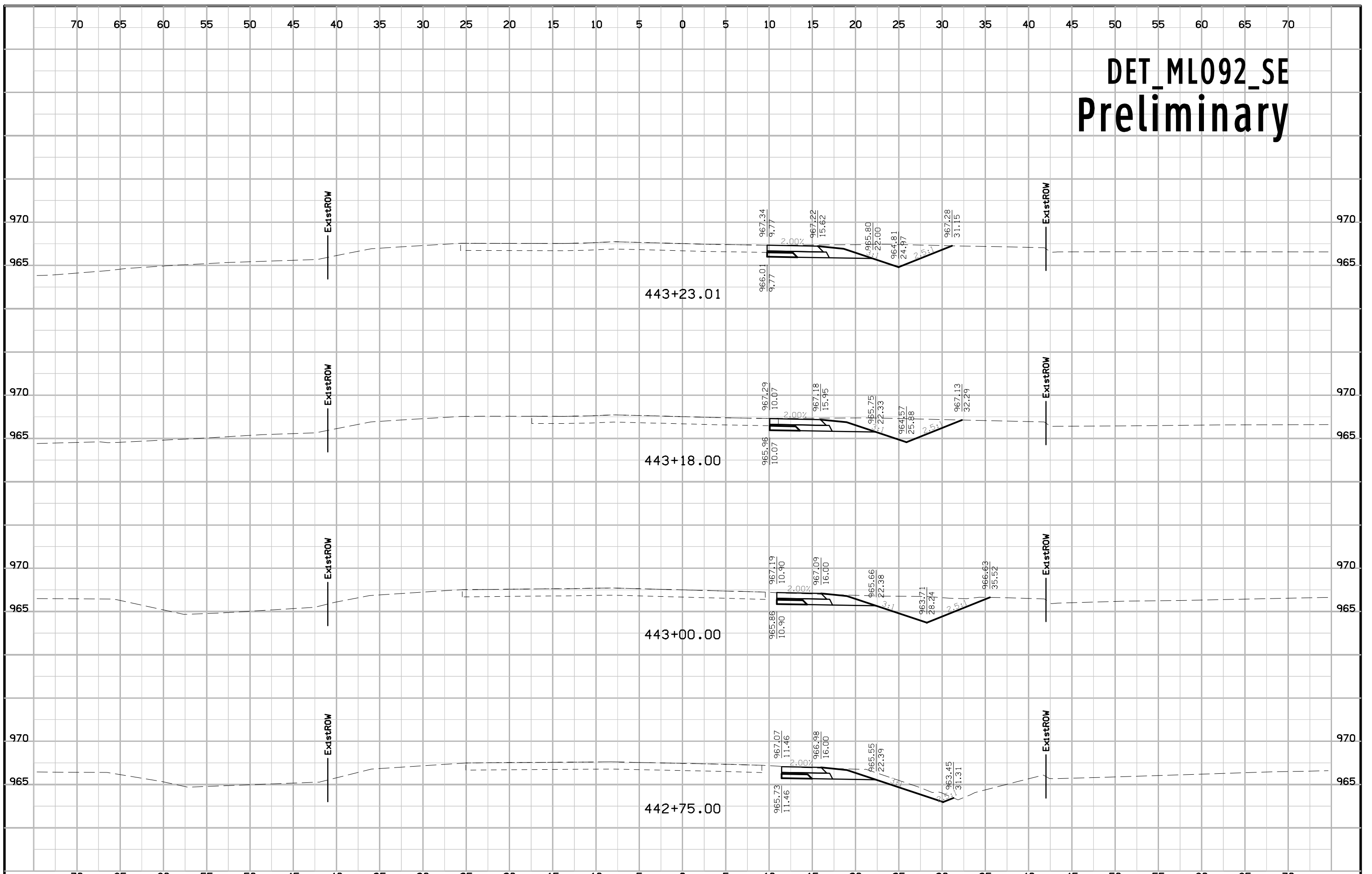
# DET\_ML092\_SE Preliminary



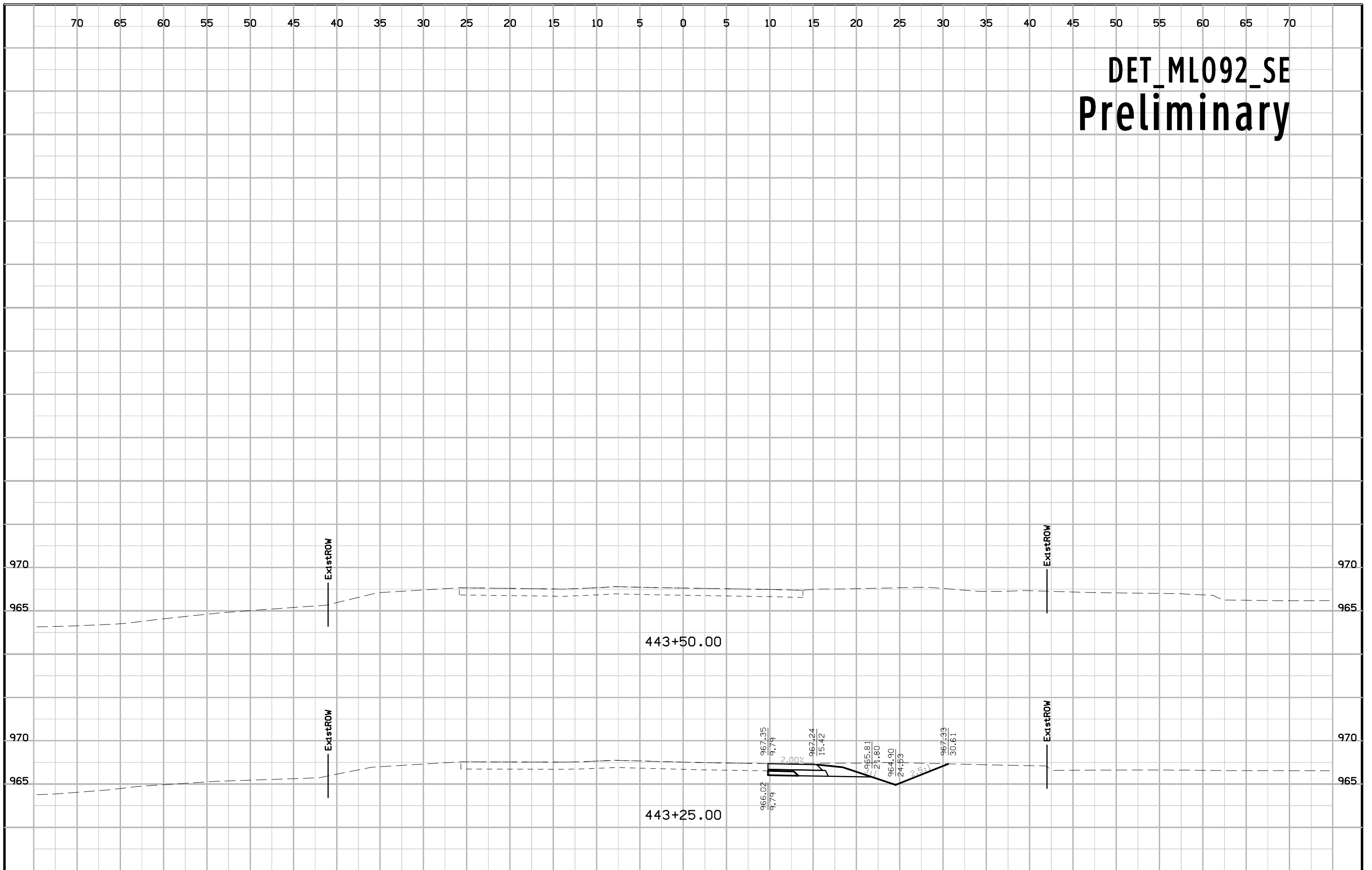
# DET\_ML092\_SE Preliminary



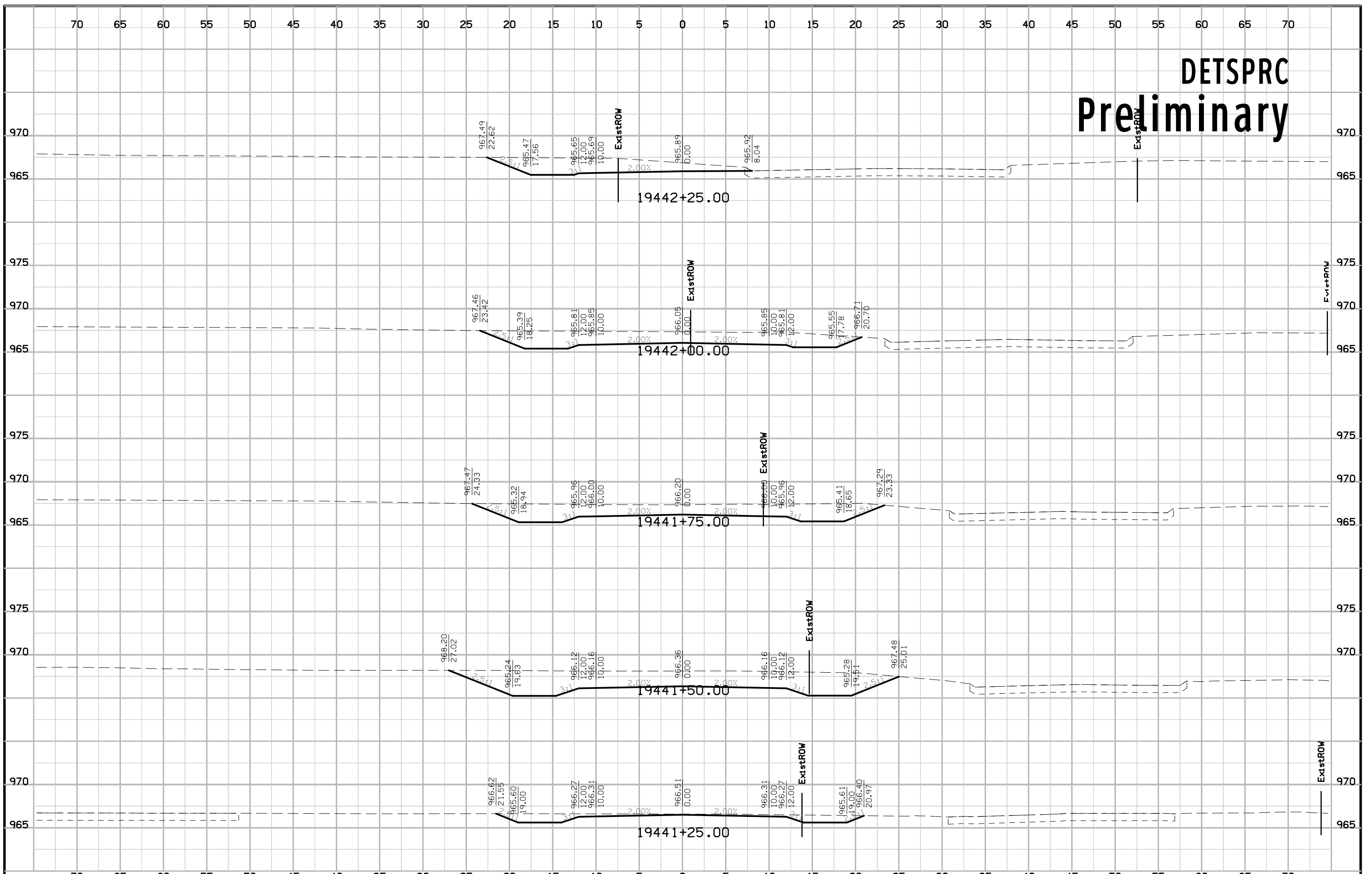
# DET\_ML092\_SE Preliminary



# DET\_ML092\_SE Preliminary



# DETSRPC Preliminary





# DETSRPC Preliminary

