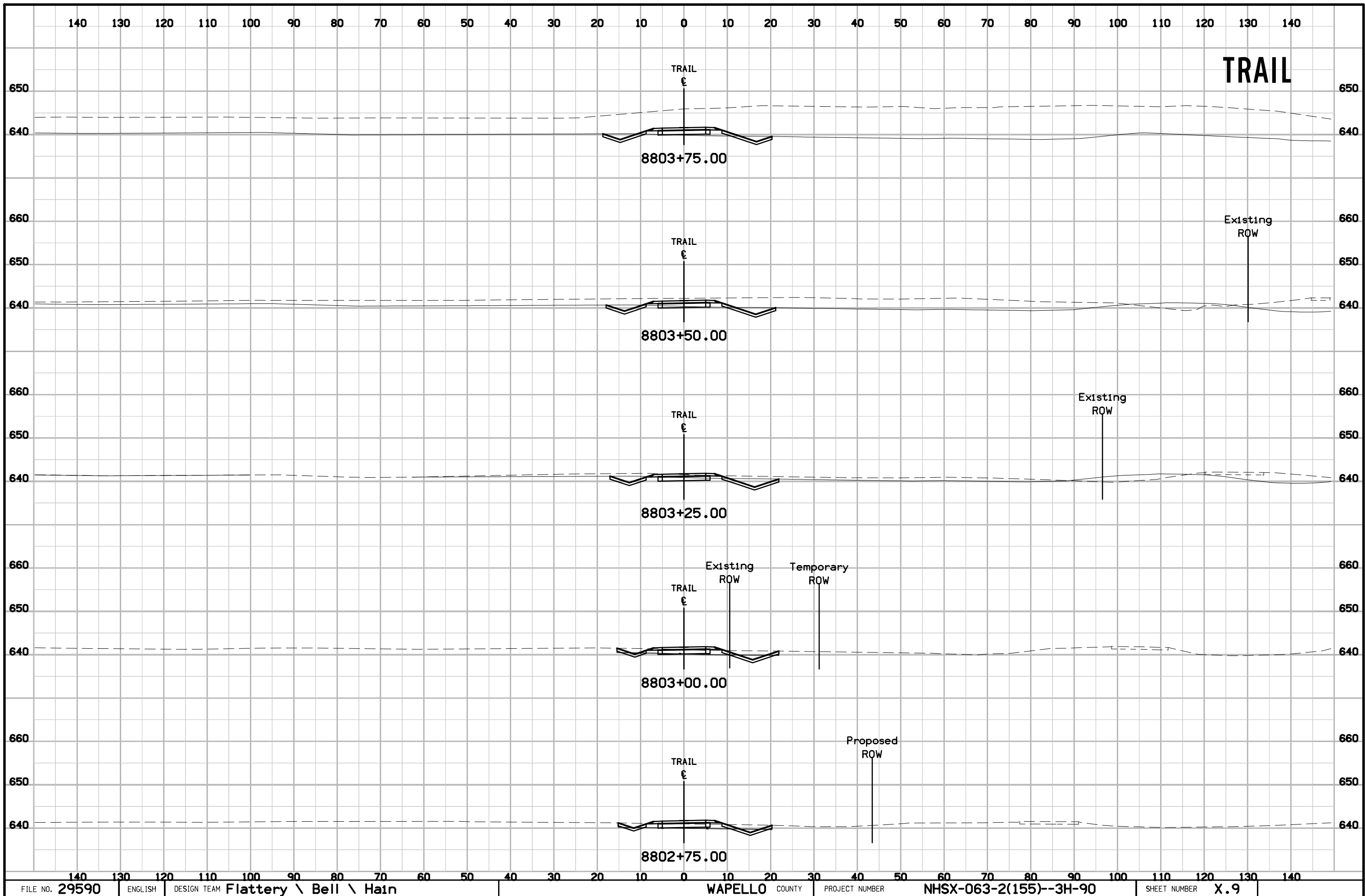
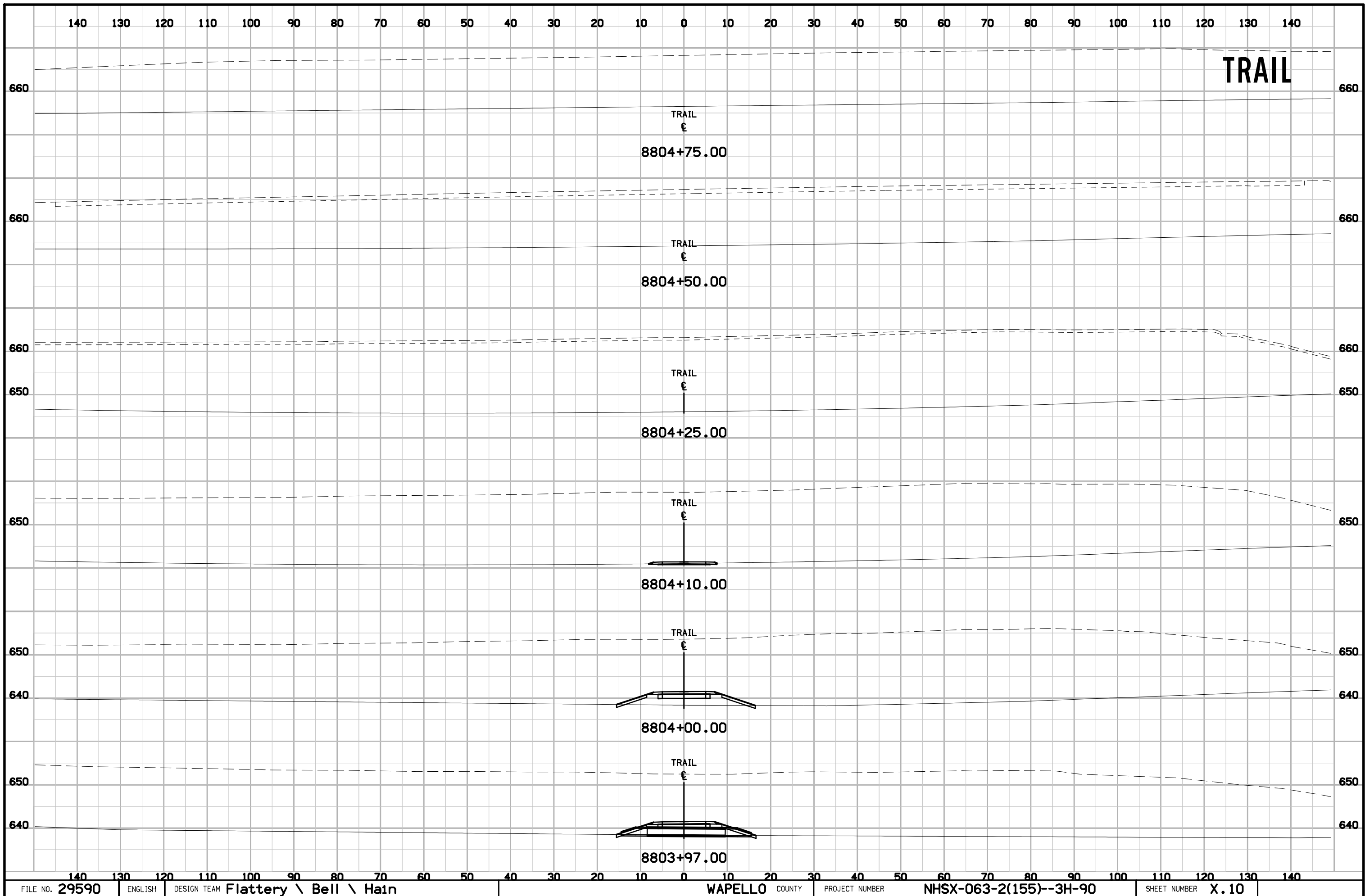


TRAIL





TRAIL

TRAIL
 8804+75.00

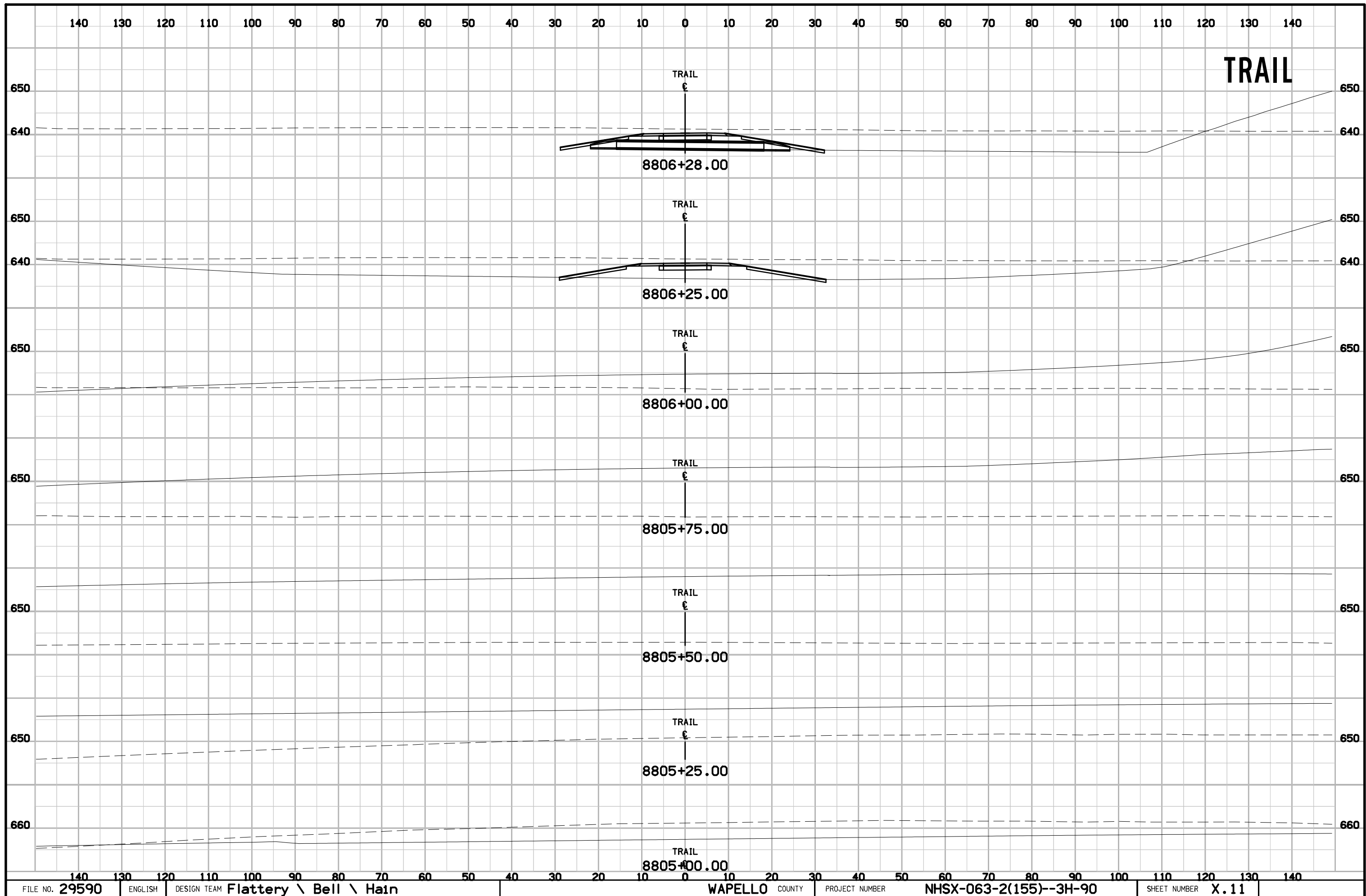
TRAIL
 8804+50.00

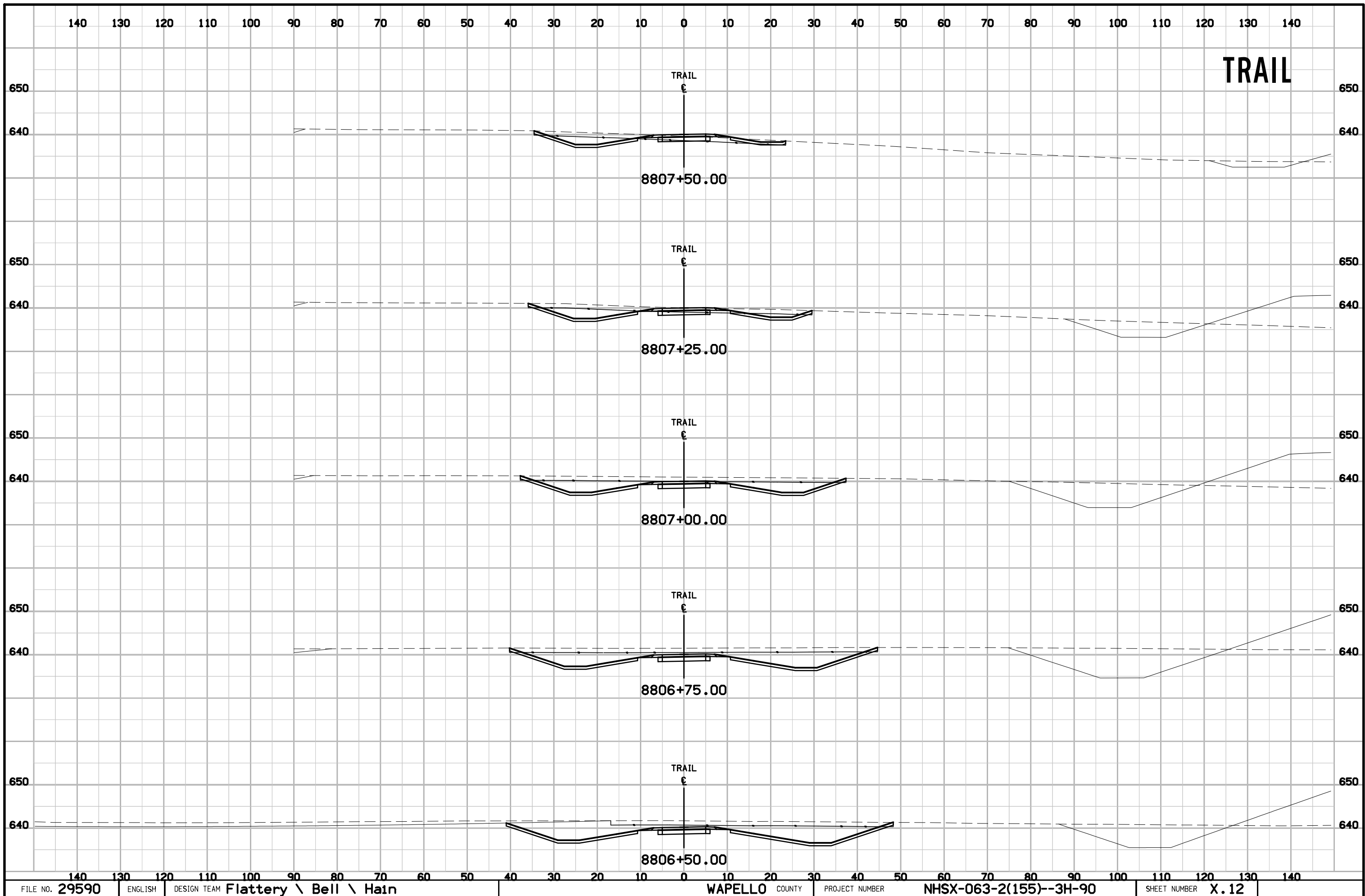
TRAIL
 8804+25.00

TRAIL
 8804+10.00

TRAIL
 8804+00.00

TRAIL
 8803+97.00





TRAIL

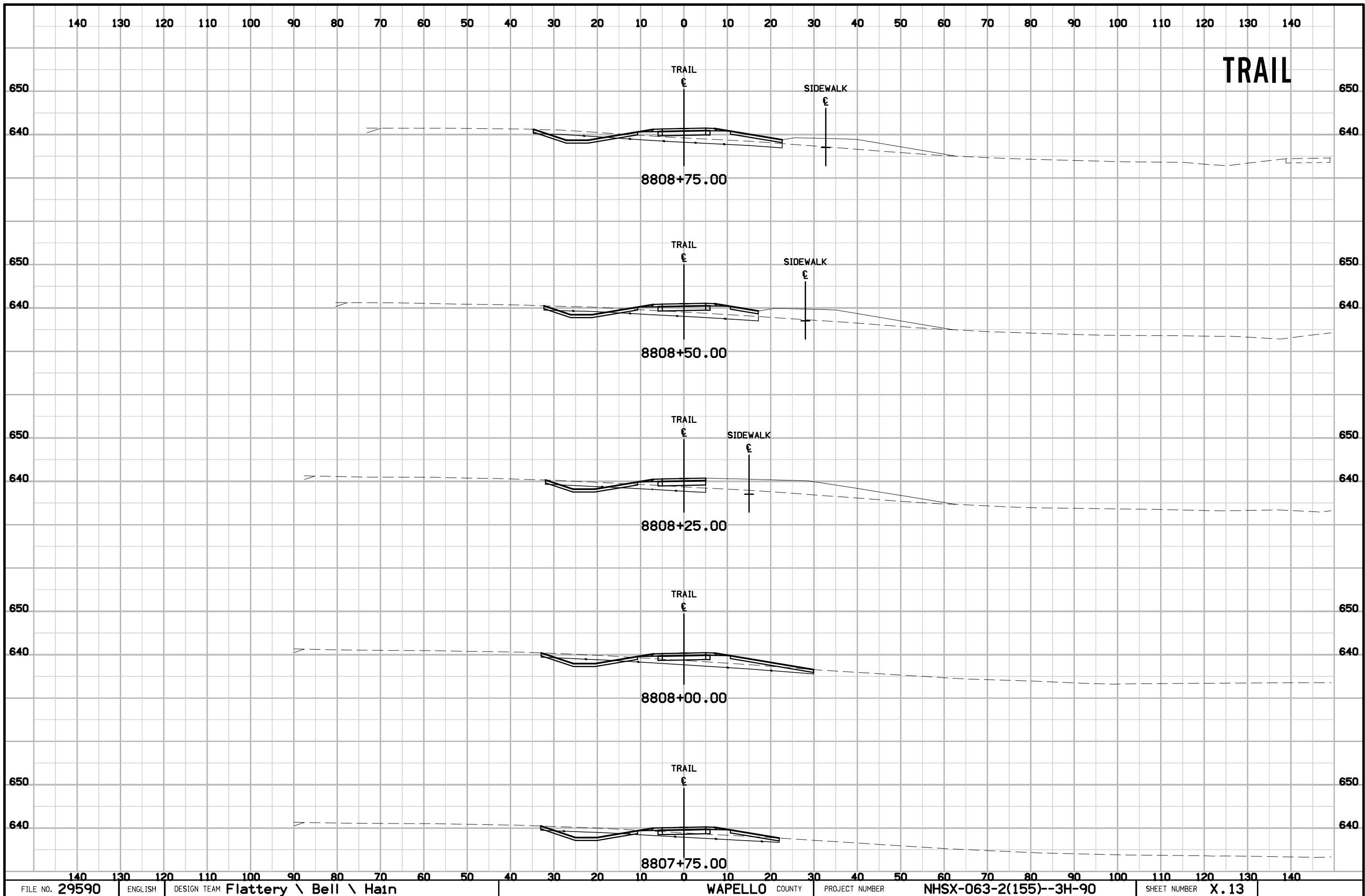
8807+50.00

8807+25.00

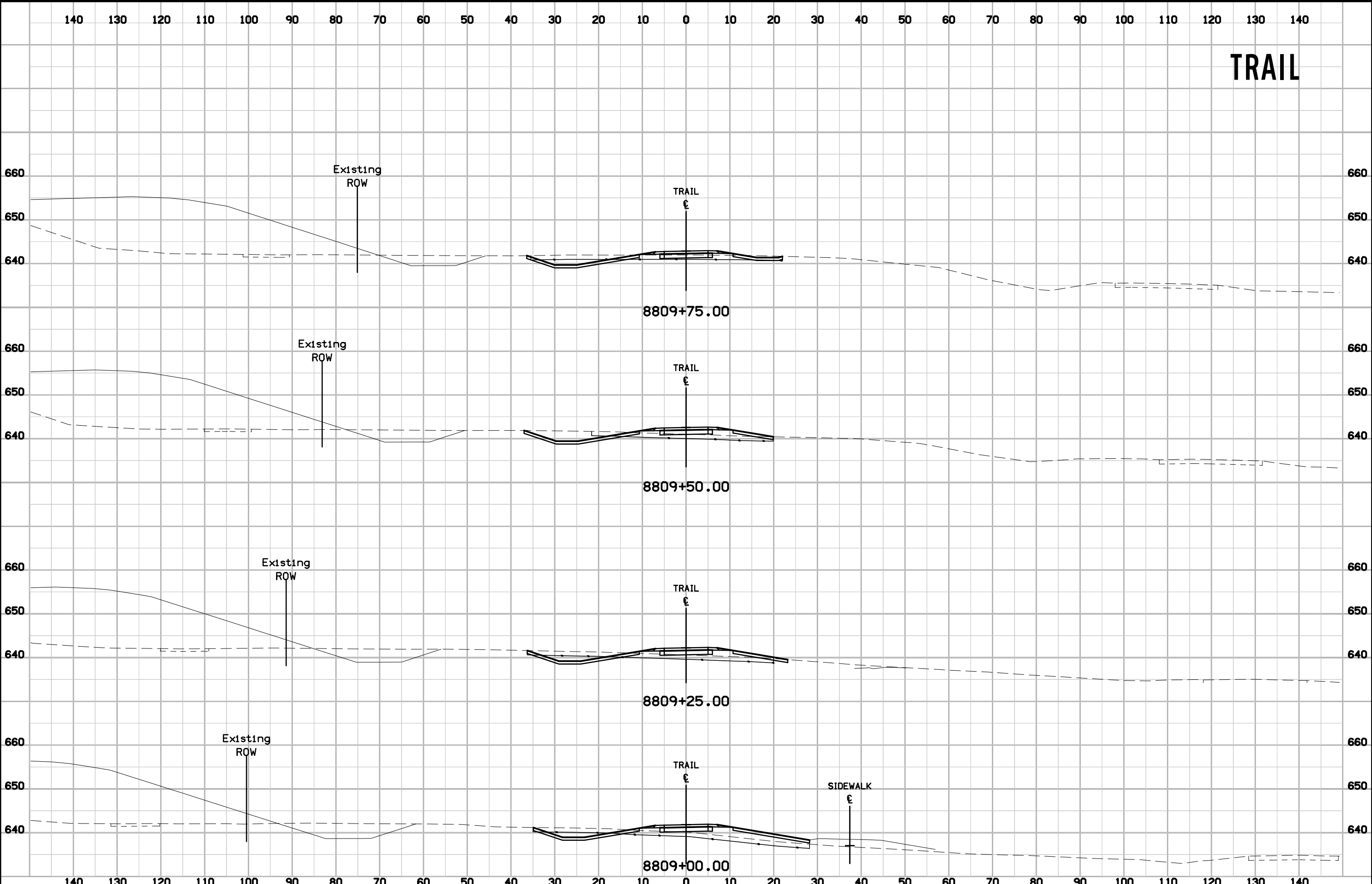
8807+00.00

8806+75.00

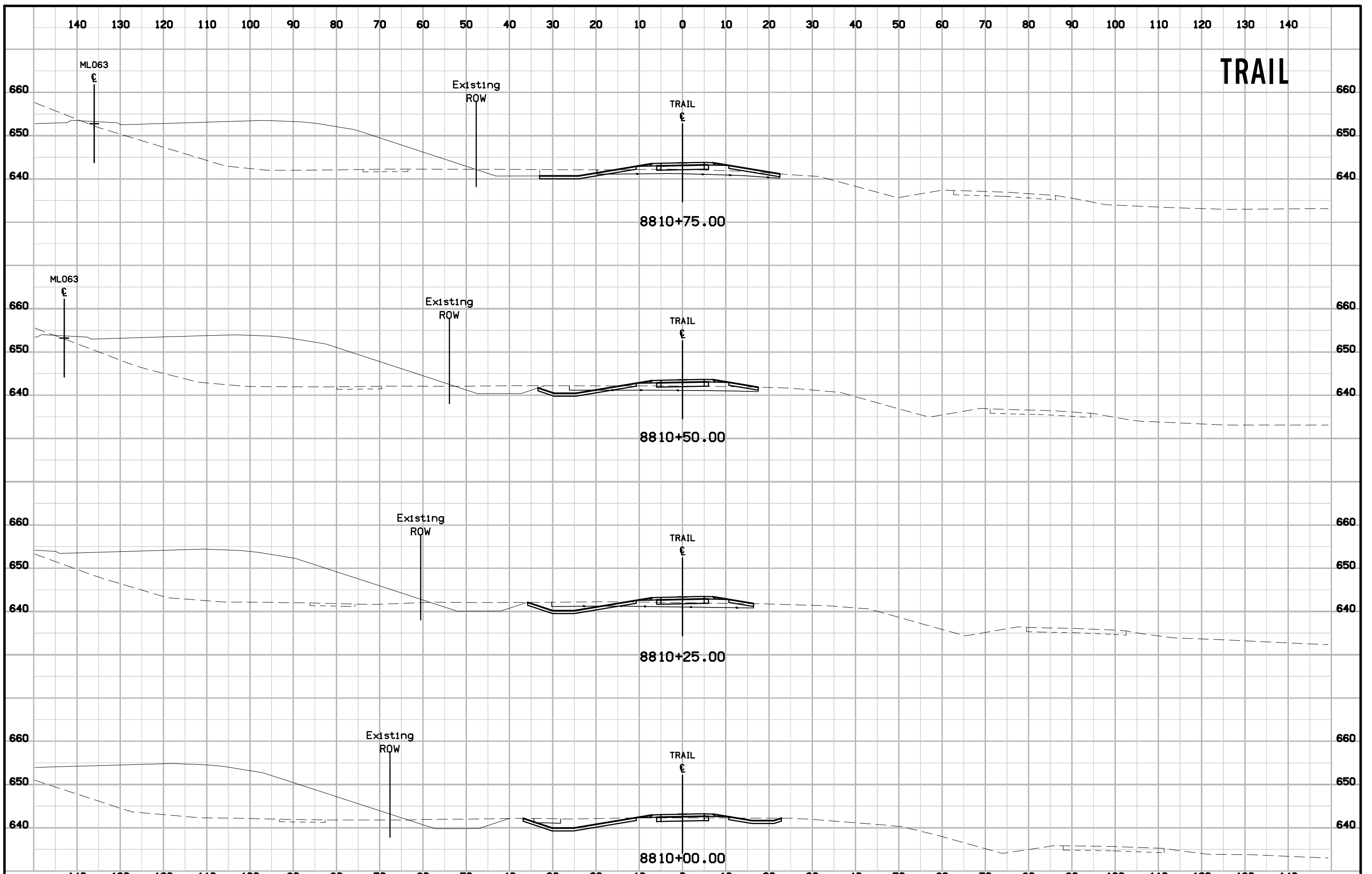
8806+50.00



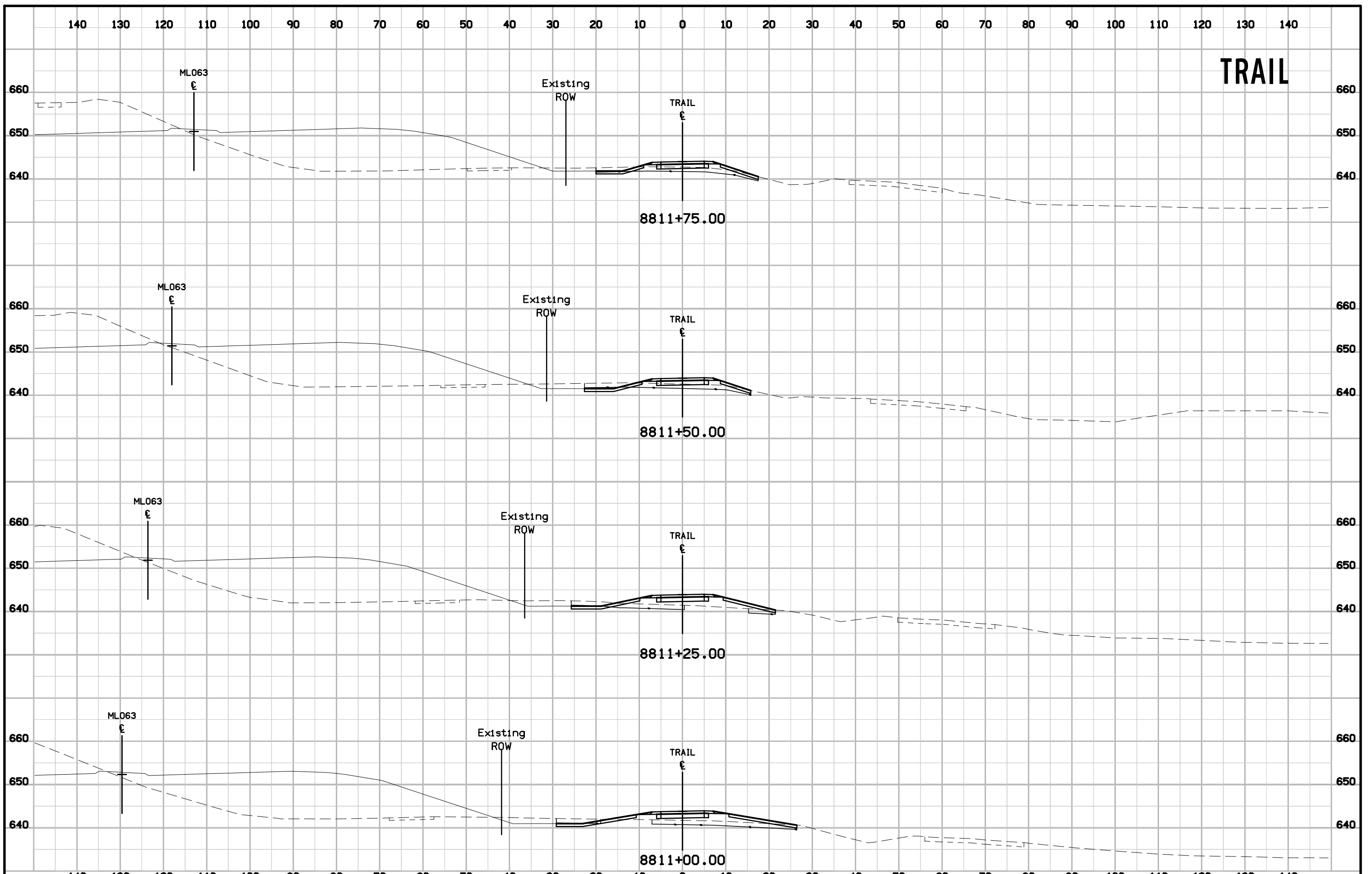
TRAIL

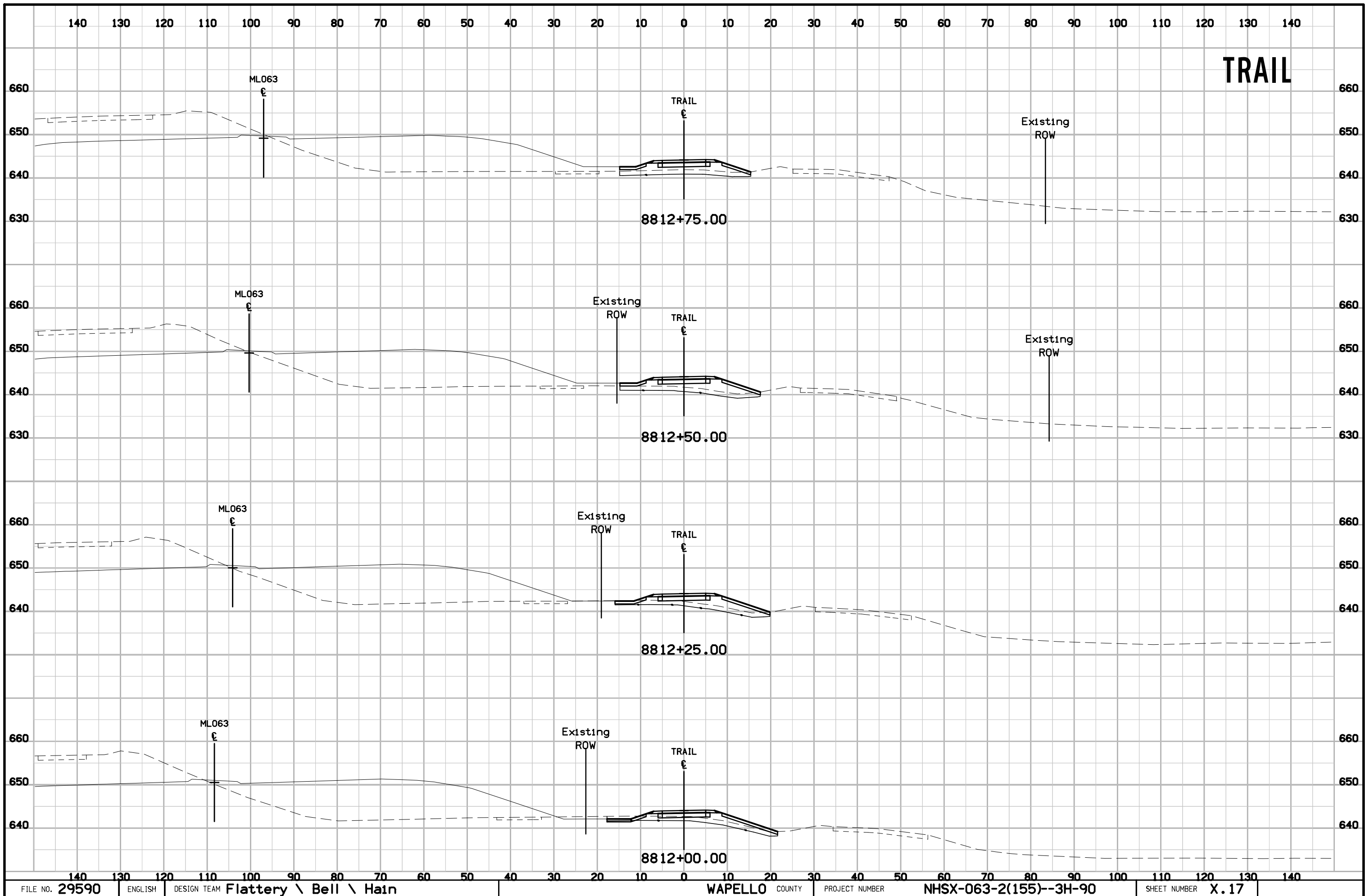


TRAIL

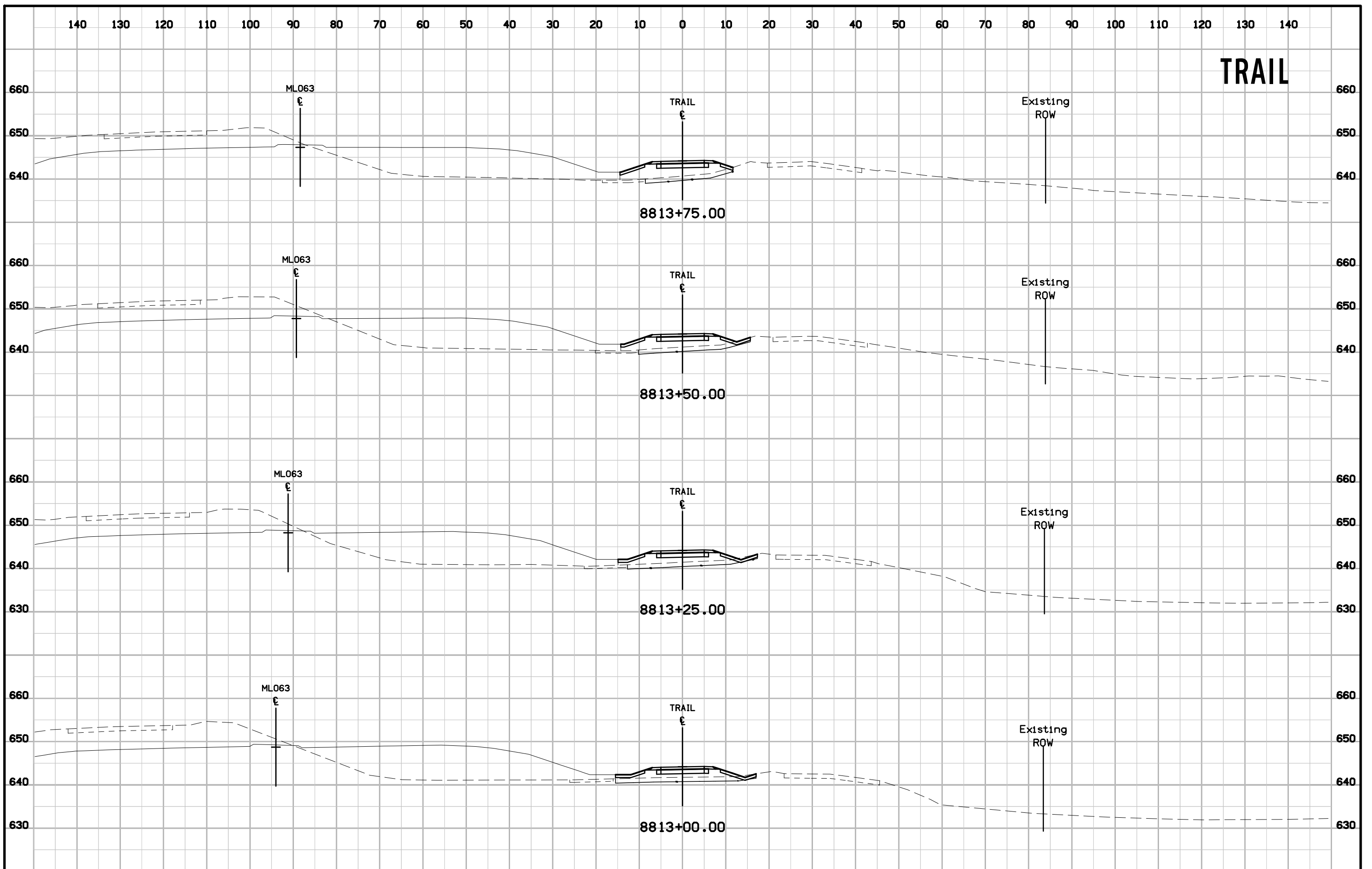


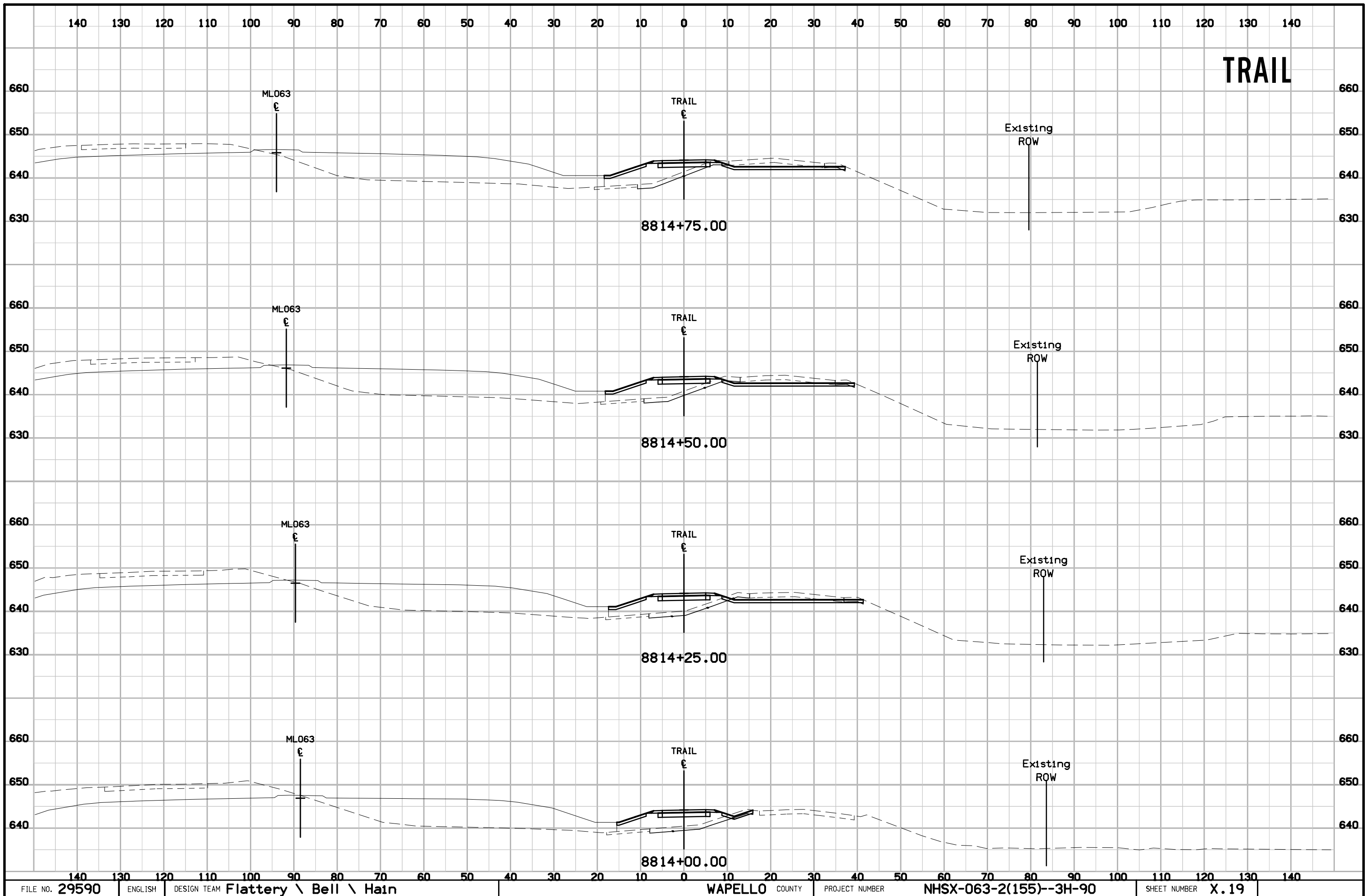
TRAIL



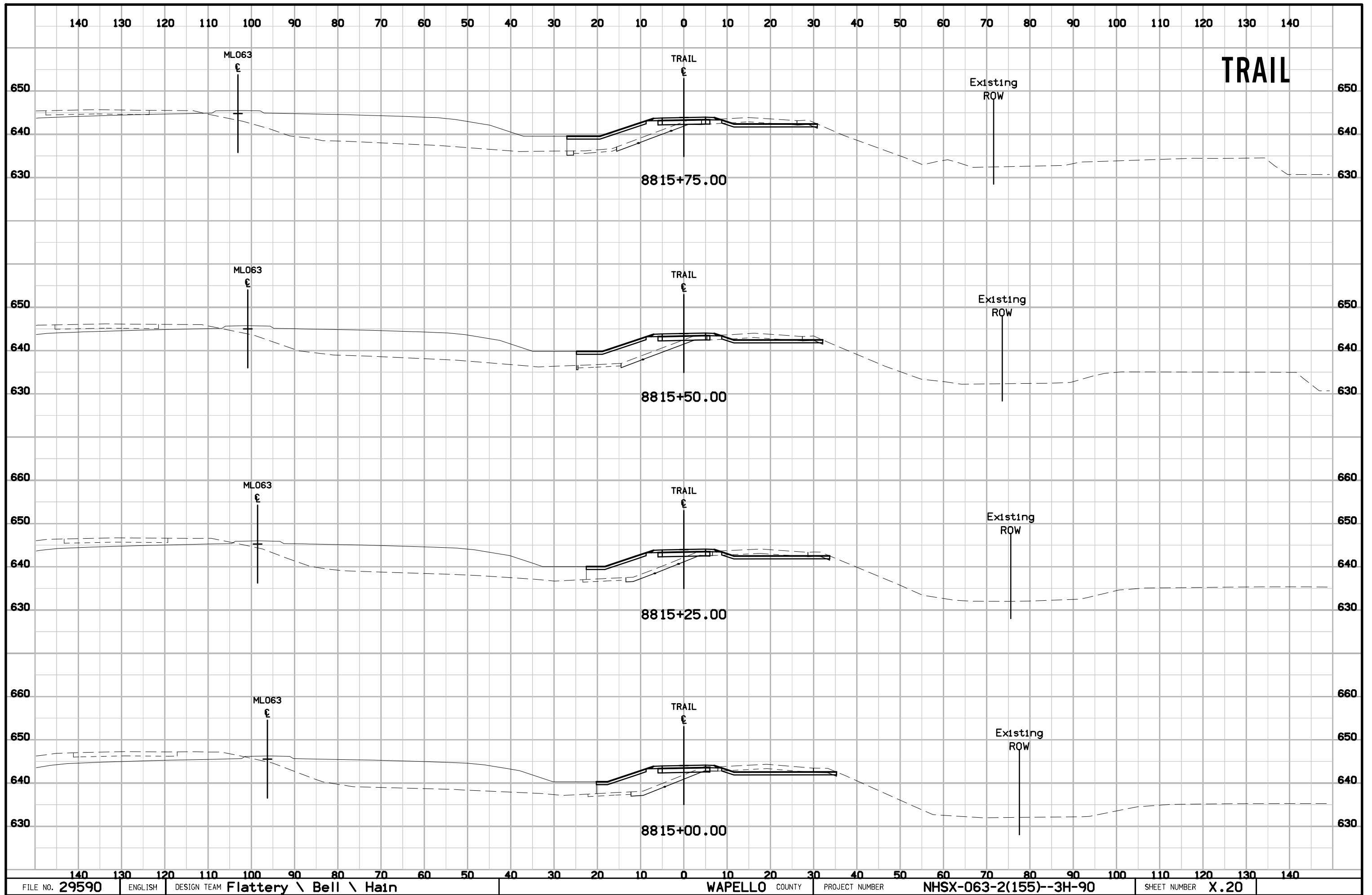


TRAIL

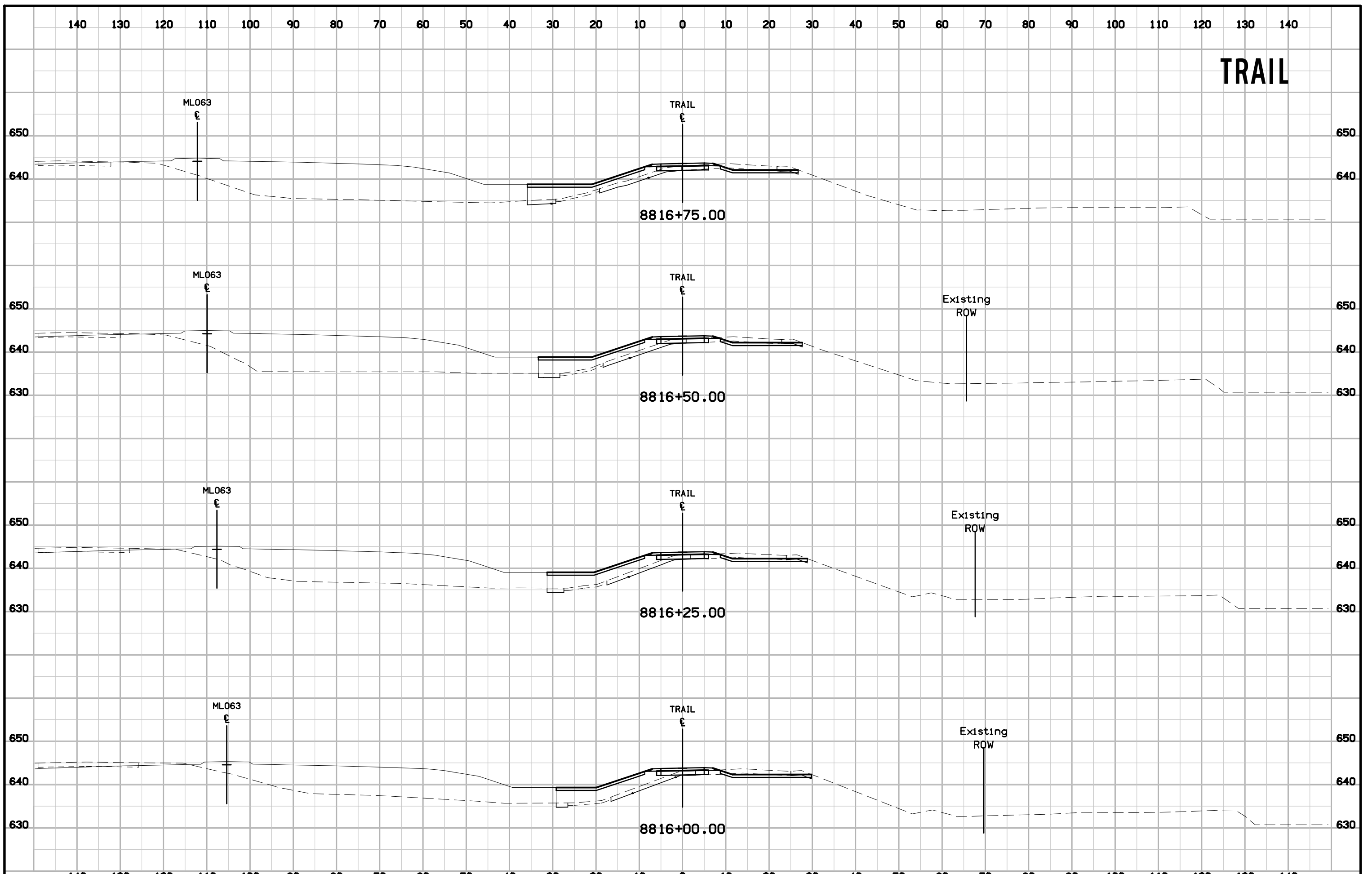


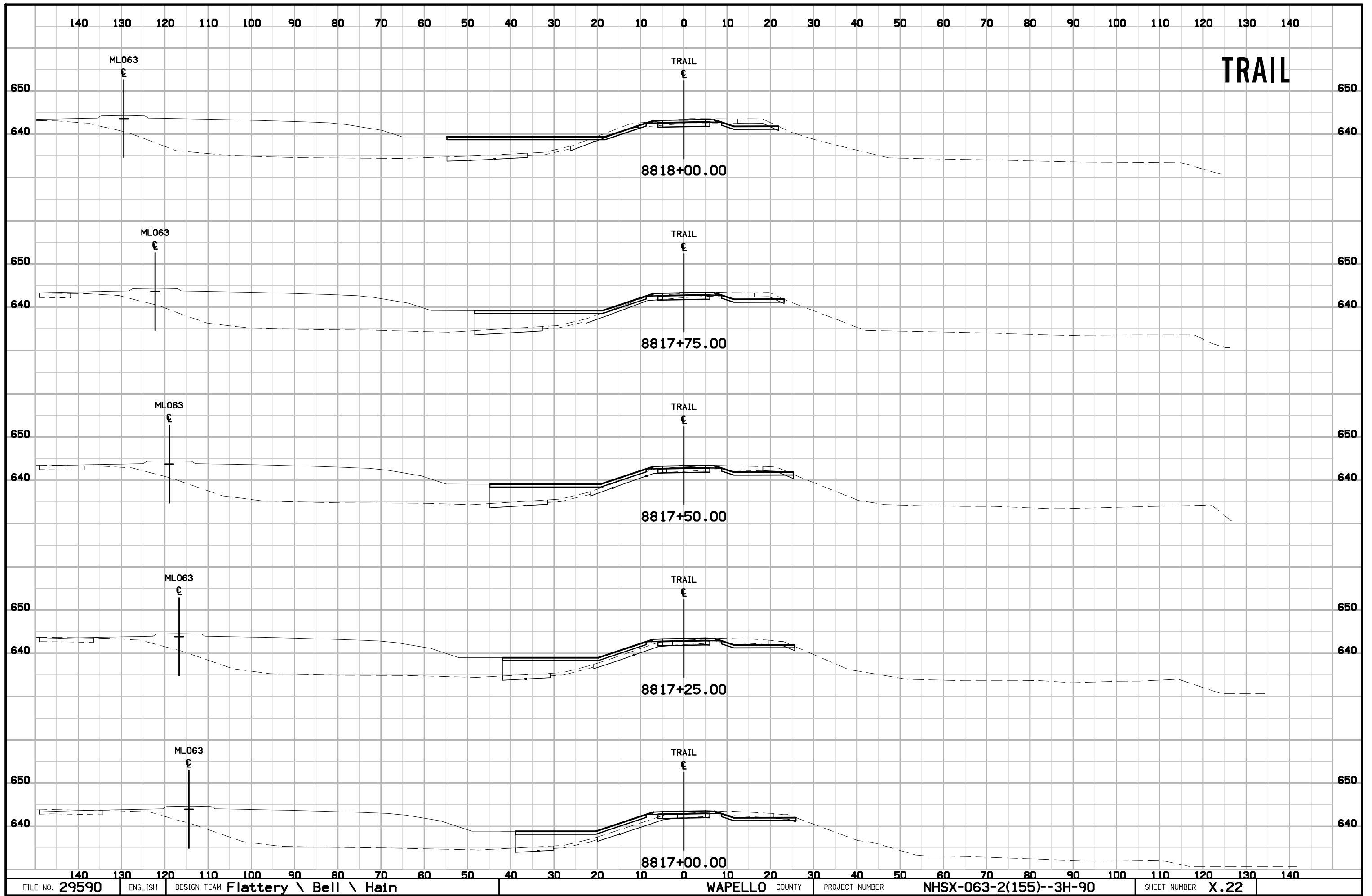


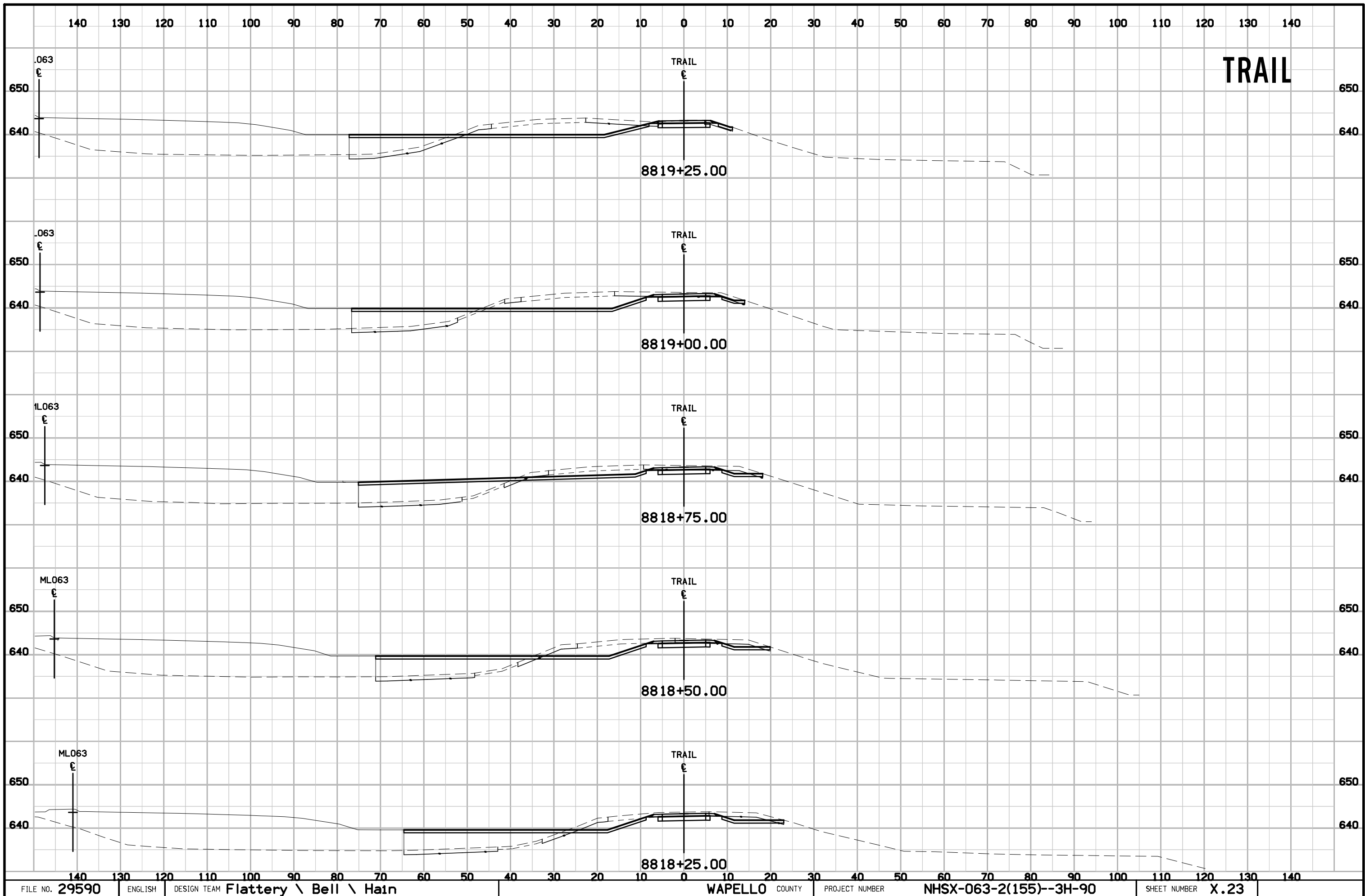
TRAIL



TRAIL







TRAIL

8819+25.00

8819+00.00

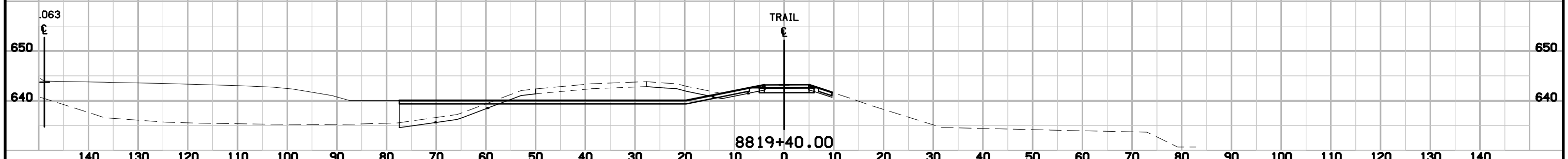
8818+75.00

8818+50.00

8818+25.00

140 130 120 110 100 90 80 70 60 50 40 30 20 10 0 10 20 30 40 50 60 70 80 90 100 110 120 130 140

TRAIL



FILE NO. 29590	ENGLISH	DESIGN TEAM Flattery \ Bell \ Hain	WAPELLO COUNTY	PROJECT NUMBER NHSX-063-2(155)--3H-90	SHEET NUMBER X.24
----------------	---------	------------------------------------	----------------	---------------------------------------	-------------------