

LETTING DATE 12/21/2021
PIPE CULVERTS
STPN-275-2(25)--2J-65

MILLS CO.

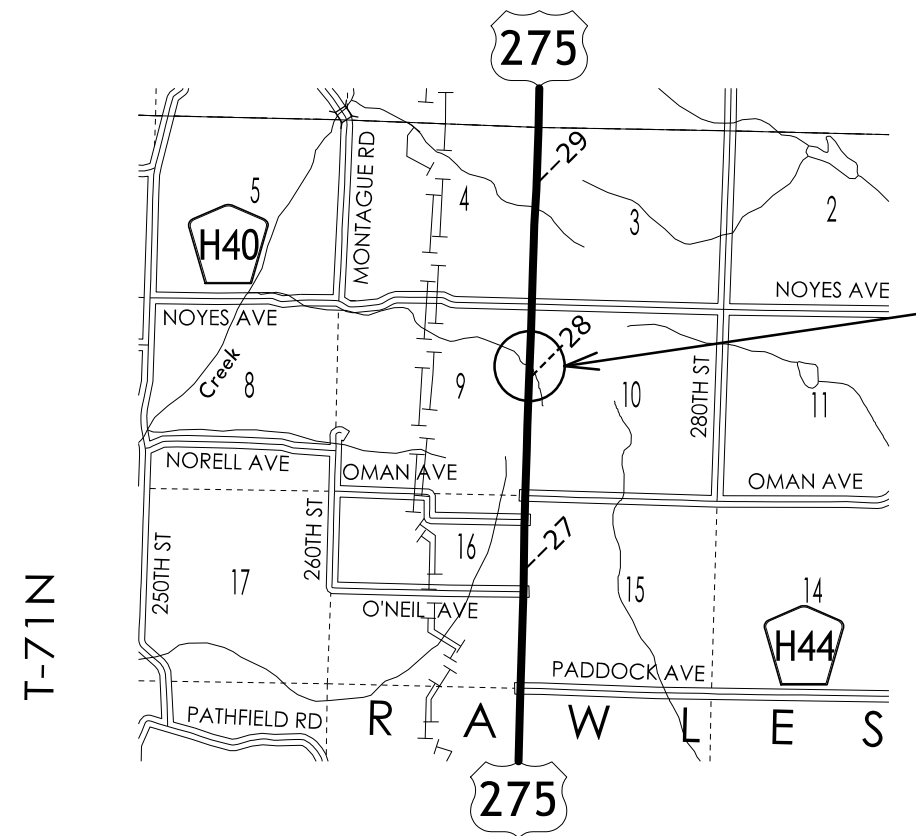


PLANS OF PROPOSED IMPROVEMENT ON THE
PRIMARY ROAD SYSTEM
MILLS COUNTY
PIPE CULVERTS

0.3 miles South of County Road H40

SCALES: As Noted

Refer to the Proposal Form for list of applicable specifications.
 Value Engineering Saves. Refer to Article 1105.14 of the Specifications.



PROJECT LOCATION
 MP 28.05
 STATION 239+??

TOTAL	???
PROJECT IDENTIFICATION NUMBER	20-65-275-020
PROJECT NUMBER	STPN-275-2(25)--2J-65
R.O.W. PROJECT NUMBER	STPN-275-2(26)--2J-65

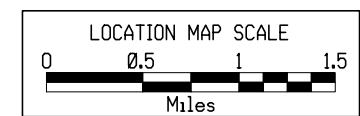
INDEX OF SHEETS	
No.	Description
A.1	TITLE SHEET
B.1-B.7	TYPICAL CROSS SECTIONS AND DETAILS
C.1-C.7	QUANTITIES AND GENERAL INFORMATION
CD.1-7	DRAINAGE TABULATIONS
D.1-7	MAINLINE PLAN & PROFILE SHEETS
G.1-7	SURVEY SHEETS
H.1-7	RIGHT-OF-WAY SHEETS
J.1-J.7	TRAFFIC CONTROL AND STAGING SHEETS
SPS.1-7	BRIDGE PLAN SOILS SHEETS
V.1-V.7	BRIDGE AND CULVERT SITUATION PLANS
W.1-W.7	CROSS SECTIONS

* Color Plan Sheets



T-71N

R-42W



DESIGN DATA RURAL				
2016	AADT	1830		V.P.D.
20	AADT			V.P.D.
20	DHV			V.P.H.
	TRUCKS	7		%
	Total			
	Design ESALs			

INDEX OF SEALS		
SHEET NO.	NAME	TYPE
A.1	Orest T Lechnowsky	Primary Signature Block

PROFESSIONAL ENGINEER

OREST T. LECHNOWSKY

14461

IOWA

I hereby certify that this engineering document was prepared by me or under my direct personal supervision and that I am a duly licensed Professional Engineer under the laws of the State of Iowa.

Orest Lechnowsky XX/XX/XXXX
 Signature Date


Orest T. Lechnowsky
 Printed or Typed Name

My license renewal date is December 31, 2021

Pages or sheets covered by this seal: ZZZ

NO ACCESS RIGHTS ARE TO BE ACQUIRED ON THIS PROJECT.

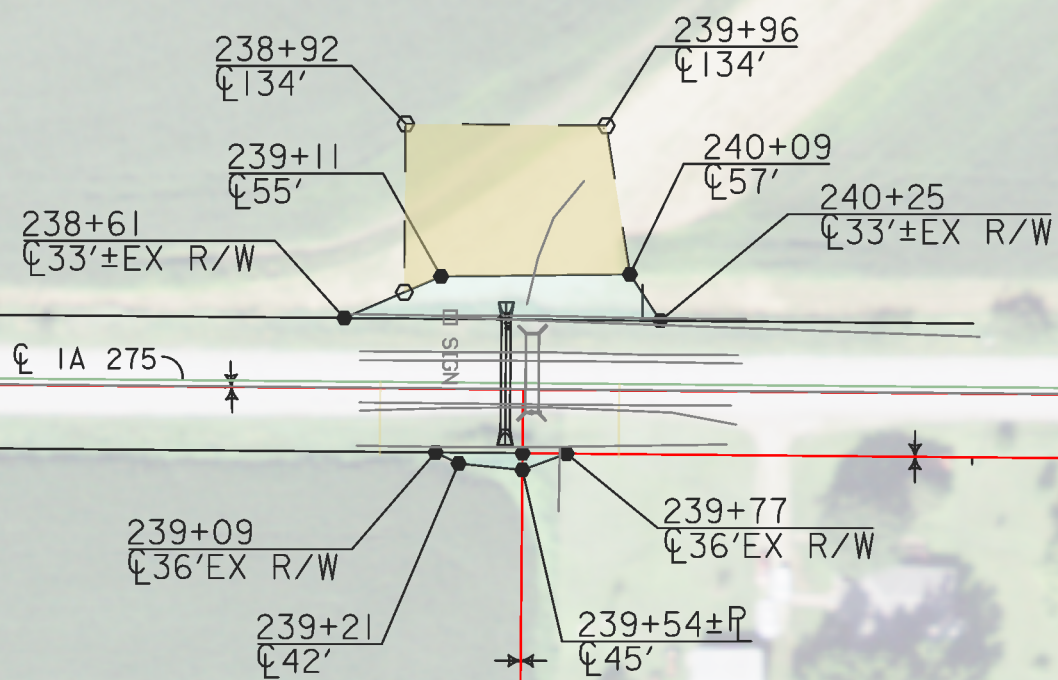
Rawles TWP.
T-71N R-42W
SEC. 9



①

PAUL STINARD HACKER

TEMPORARY EASEMENT FOR
PIPE JACKING



②

RICHARD A AND SHARON A BASS

③

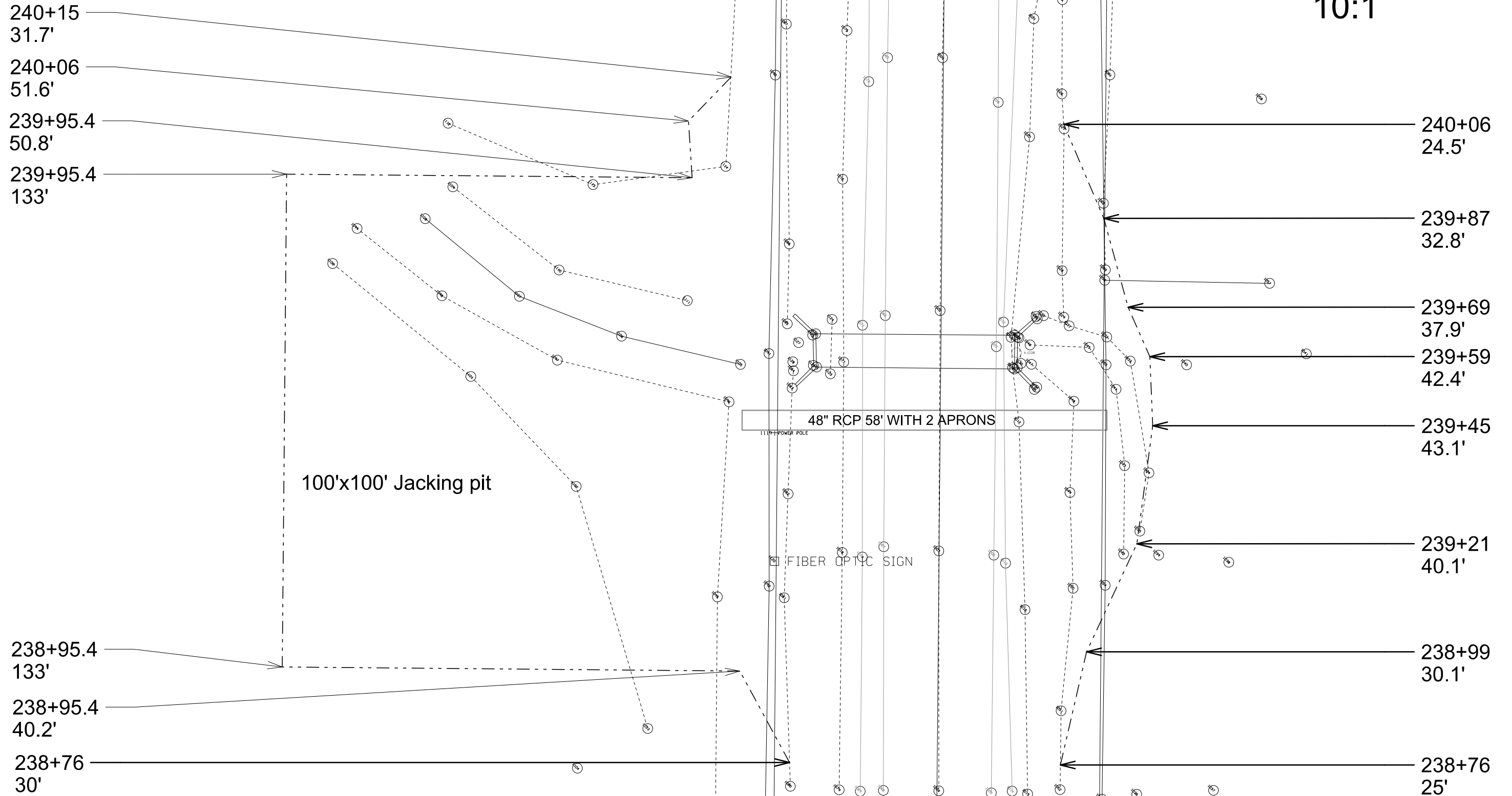
STEPHEN AND KATHRINE
LAUBERT

Rawles TWP.
T-71N R-42W
SEC. 10

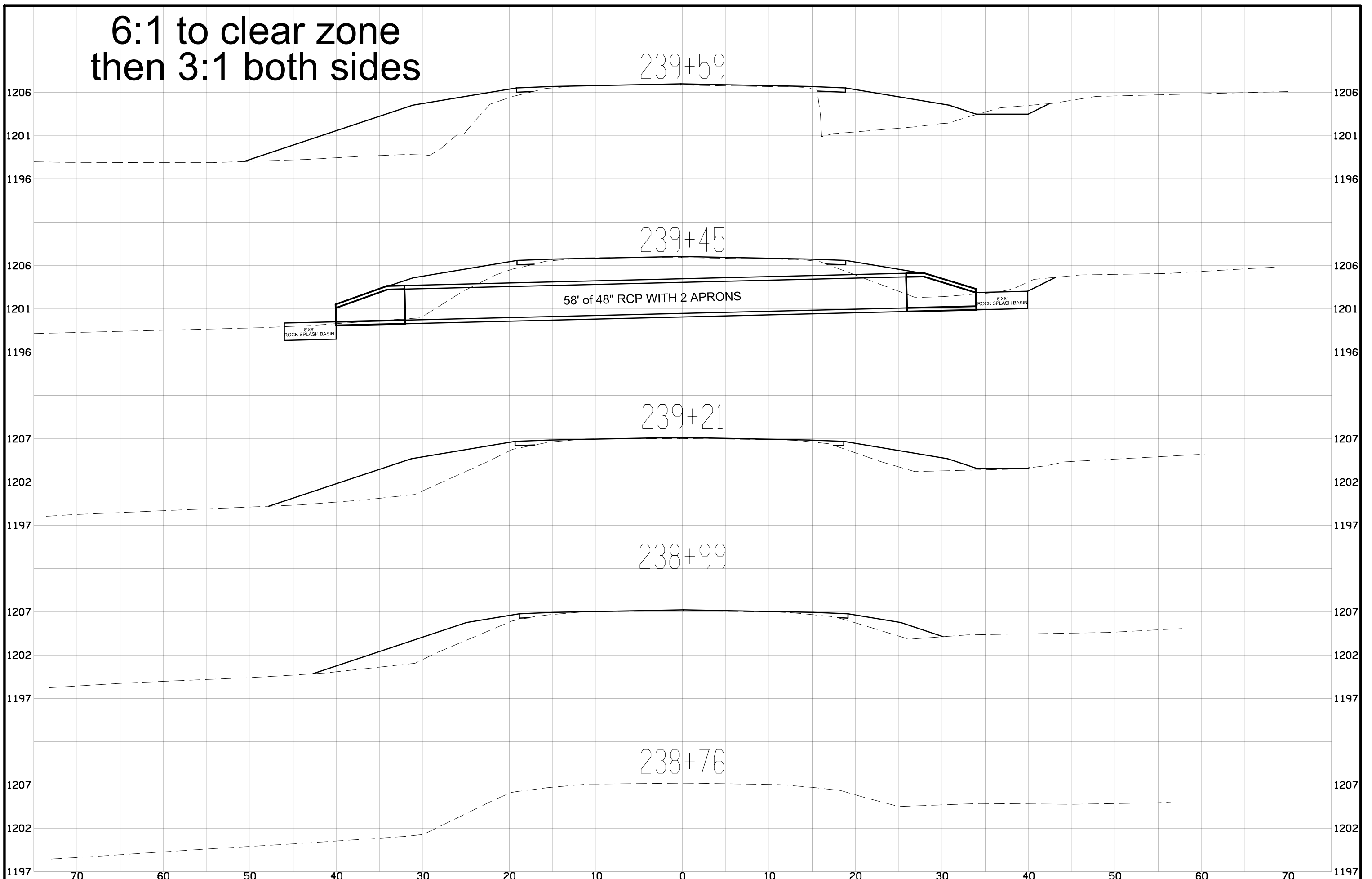


Right of Way Design Information	
THIS SHEET INCLUDED FOR INFORMATION ONLY	
ROW Team: ATINKEN /JLARSON	
ROW #: STPN-275-2(26)--2J-65	
Plan Date: 7/27/21	
Color Legend:	
	Property Lines
	Temporary Easement
	Permanent Acquisition

SCALE
10:1



6:1 to clear zone
then 3:1 both sides



6:1 to clear zone
then 3:1 both sides

