

POTTAWATTAMIE CO. IM-029-2(55)49--13-78
PRELIMINARY
 LETTING DATE



Iowa Department of Transportation
Highway Division

PLANS OF PROPOSED IMPROVEMENT ON THE

INTERSTATE ROAD SYSTEM
POTTAWATTAMIE COUNTY
 PRELIMINARY

INTERSTATE 80 FROM INDIAN CREEK TO 0.9 MILES NORTH OF MADISON AVE.
 INTERSTATE 29 FROM INDIAN CREEK TO 0.1 MILES NORTH OF US 275

SCALES: As Noted

Refer to the Proposal Form for list of applicable specifications.

Value Engineering Saves. Refer to Article 1105.15 of the Specifications.



REVISIONS

TOTAL

PROJECT IDENTIFICATION NUMBER

04-78-029-010-03

PROJECT NUMBER

IM-029-2(55)49--13-78

R.O.W. PROJECT NUMBER

IMN-029-3(65)54--0E-78

INDEX OF SHEETS

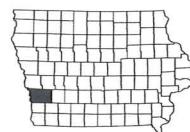
105-3
10-18-05

No.	Description
A.01	TITLE SHEET
A.02	LEGEND AND SYMBOL INFORMATION SHEET
A.03 - A.04	PROJECT LOCATION MAP
A.05 - A.11	PROJECT KEY MAPS
B.01 - B.12	TYPICAL CROSS SECTIONS
*D.01 - D.36	MAINLINE PLAN AND PROFILE SHEETS
*E.01 - E.15	SIDEROAD PLAN AND PROFILE SHEETS
*E.16 - E.19	INDEPENDENT CHANNEL PLAN AND PROFILE SHEETS
*F.01 - F.43	ON-SITE DETOUR PLAN AND PROFILE SHEETS
G.01 - G.33	HORIZONTAL GEOMETRIC, REFERENCE TIES, AND BENCHMARKS
*J.01 - J.291	STAGING PLANS SHEETS
*K.01 - K.57	INTERCHANGE GEOMETRIC AND GRADING
U.01 - U.22	NON STANDARD GORE DETAILS
U.23 - U.31	FENCING DETAILS
V.01 - V.21	BRIDGE SITUATION PLANS
V.22 - V.34	RETAINING WALL PLAN AND PROFILE SHEETS
W.01 - W.10	MATCHLINE KEYMAPS
W.11 - W.532	MAINLINE CROSS SECTIONS
X.01 - X.98	SIDEROAD CROSS SECTIONS
Y.01 - Y.182	RAMP CROSS SECTIONS

* Color Plan Sheets

MILEAGE SUMMARY			
		105-1	
		09-27-94	
Div.	Location	Lin. Ft.	Miles
I-80:	Sta. 7520+00.00 to Sta. 7703+10.27	18310.27	3.468
	Deduct Bridge at Sta. 7554+15.91	640.00	0.121
	Deduct Bridge at Sta. 7595+05.52	3510.00	0.665
	Deduct Bridge at Sta. 7629+92.87	208.00	0.039
	Deduct Bridge at Sta. 7652+34.28	252.00	0.048
	Deduct Bridge at Sta. 7667+17.19	610.00	0.116
	Total Length of Roadway on I-80	13090.27	2.479
	Total Length of Bridge on I-80	5220.00	0.989
	Total Length of I-80	18310.27	3.468
I-29:	Sta. 6634+00.00 to Sta. 6685+94.22	5194.22	0.984
	Deduct Bridge at Sta. 6651+17.14	480.00	0.091
	Total Length of Roadway on I-29	4714.22	0.893
	Total Length of Bridge on I-29	480.00	0.091
	Total Length of I-29	5194.22	0.984
I-29 Northbound:	Sta. 8538+71.35 to Sta. 8634+00.00	9528.65	1.805
	Deduct Bridge at Sta. 8554+82.72	640.00	0.121
	Total Length of Roadway on I-29 NB	8888.65	1.684
	Total Length of Bridge on I-29 NB	640.00	0.121
	Total Length of I-29 NB	9528.65	1.805
I-29 Southbound:	Sta. 9550+00.00 to Sta. 9630+52.00	8052.00	1.525
	Deduct Bridge at Sta. 9554+07.51	640.00	0.121
	Total Length of Roadway on I-29 SB	7412.00	1.404
	Total Length of Bridge on I-29 SB	640.00	0.121
	Total Length of I-29 SB	8052.00	1.525
Total Length of Project		41085.14	7.782

For Project Location Map
 Refer to Sheet A.3 & A.4



INTERSTATE 29 DESIGN DATA URBAN			
2004 AADT	27,300	V.P.D.	
2030 AADT	48,100	V.P.D.	
2030 DHV	6,120	V.P.H.	
TRUCKS	18	%	
Total Design ESALs	--		

INTERSTATE 80 DESIGN DATA URBAN			
2004 AADT	62,700	V.P.D.	
2030 AADT	124,400	V.P.D.	
2030 DHV	14,980	V.P.H.	
TRUCKS	26	%	
Total Design ESALs	--		

INDEX OF SEALS		
SHEET NO.	NAME	TYPE
A.1	X	Primary Signature Block
X	X	X

PRELIMINARY PLANS

Subject to change by final design.

D5 PLAN - Date: 12/20/2011

NO ACCESS RIGHTS ARE TO BE ACQUIRED ON THIS PROJECT.

ACCESS CONTROL PREVIOUSLY ACQUIRED

PARCEL CHECK LIST

10/25/12 08:54 HSL PRINT FOR N L CUVA PAGES: 1 - 44 GEN: 1

PARCEL CHECK BY PROJ UPDATED 10/25/12 08:54 PAGE: 3
AND: 4

R2360003 PARCEL CHECK LIST BY PROJECT NUMBER
COUNTY : POTTAWATTAMIE PROJECT NO. :IMN-029-3(65)54--0E-78 PIN: 04-78-029010-00
CONSTRUCTION NO.:IM-029-3(62)54--13-78 ASSIGNED TO: TLG

DESCRIPTION : I-29/80/480 Interstate System Project InCouncil Bluffs

PARCEL	KEY	OWNER	TYPE	R/W W.D OR EASE.	BORROW W.D OR EASE.	HOUSE OR OTHER	COMMERCIAL	OCC ENVIRONMENTAL CONCERNS
0204 R	24051	UNION PACIFIC RAILROAD	FEE COUNCIL BLUFFS CITY	1,714.00 EASE SQFT				
			STATE OF IOWA	3,946.00 EASE SQFT				
0208	23942	CRESLINE PLASTIC PIPE CO.	FEE COUNCIL BLUFFS CITY	34,706.00 EASE SQFT				
0208	23942		STATE OF IOWA	46,407.00 WD SQFT				
0208 A	25122	92 LAND L.L.C.	FEE			T.E. ONLY		
0212	23946	DOLL DISTRIBUTING LLC	FEE STATE OF IOWA	1,179.00 EASE SQFT				
0215	24016	CITY OF COUNCIL BLUFFS	FEE STATE OF IOWA	251,309.00 WD SQFT				
0222	24035	MARKETPLACE DEVELOPMENT J. C. PENNY PROPERTIES	FEE STATE OF IOWA T	29,354.00 WD SQFT				
0223	24034	BLUFFS ACRES, INC.	FEE STATE OF IOWA	42,477.00 WD SQFT				
0300	23721	OMAHA TRUCK CENTER, INC.	FEE STATE OF IOWA	5,903.00 WD SQFT				
0302	23723	JEFFERY L. HALBERT LISA A. HALBERT	FEE STATE OF IOWA FEE	0.67 WD ACRE				
0303	23724	MICHAEL T. WOOSLEY KAREN E. WOOSLEY	FEE STATE OF IOWA FEE	13,230.00 WD SQFT				

PARCEL CHECK LIST

10/25/12 08:54 HSL PRINT FOR N L CUVA PAGES: 1 - 44 GEN: 1

PARCEL CHECK BY PROJ UPDATED 10/25/12 08:54 PAGE: 5
AND: 6

R2360003 PARCEL CHECK LIST BY PROJECT NUMBER
 COUNTY : POTTAWATTAMIE PROJECT NO. :IMN-029-3(65)54--0E-78 PIN: 04-78-029010-00
 CONSTRUCTION NO.:IM-029-3(62)54--13-78 ASSIGNED TO: TLG
 DESCRIPTION : I-29/80/480 Interstate System Project InCouncil Bluffs

PARCEL	KEY	OWNER	TYPE	R/W W.D OR EASE.	BORROW W.D OR EASE.	HOUSE OR OTHER	COMMERCIAL	OCC ENVIRONMENTAL CONCERNS
0304	23725	CARLTON B. SMITH	FEE STATE OF IOWA	26,730.00 WD SQFT				
0305	23726	PARCEL R. DELETED CENTRAL TRANSPORT CO.	FEE					
0306	23727	WILLIAM E. BALLENGER	FEE STATE OF IOWA	6,720.00 WD SQFT		1		1
0306 A	23728	FRANK BRABEC COLLEEN BRABEC	FEE FEE			TE ONLY		
0307	23729	FRANK H. REILING	FEE STATE OF IOWA					
0307	23729	MARY G. REILING	FEE	8,276.00 WD SQFT				
0308	23731	LAURA M. CAMERON	FEE STATE OF IOWA	15,444.00 WD SQFT		1		1
0309	23732	CONNIE RATLIFF DEAN RATLIFF	FEE STATE OF IOWA FEE	8,316.00 WD SQFT				
0310	23734	MIDAMERICAN ENERGY CO.	FEE STATE OF IOWA	6,002.00 EASE SQFT				
0311	23735	THOMP J. PATTERMANN LAURA L. PATTERMANN	FEE STATE OF IOWA FEE	30,654.00 WD SQFT				
0311 A	24851	NICOLE LEWIS	FEE STATE OF IOWA	8,316.00 WD SQFT				
0313	23736	STEVEN M. JAMES	FEE STATE OF IOWA					

PARCEL CHECK LIST

10/25/12 08:54 HSL PRINT FOR N L CUVA PAGES: 1 - 44 GEN: 1

PARCEL CHECK BY PROJ UPDATED 10/25/12 08:54 PAGE: 7
AND: 8

R2360003 PARCEL CHECK LIST BY PROJECT NUMBER
 COUNTY : POTTAWATTAMIE PROJECT NO. :IMN-029-3(65)54--0E-78 PIN: 04-78-029010-00
 CONSTRUCTION NO.:IM-029-3(62)54--13-78 ASSIGNED TO: TLG

DESCRIPTION : I-29/80/480 Interstate System Project InCouncil Bluffs

PARCEL	KEY	OWNER	TYPE	R/W W.D OR EASE.	BORROW W.D OR EASE.	HOUSE OR OTHER	COMMERCIAL	OCC ENVIRONMENTAL CONCERNS
--------	-----	-------	------	------------------	---------------------	----------------	------------	----------------------------

				10,560.00 WD SQFT				
0313 A	23737	ANITA R. MOORE	FEE STATE OF IOWA	6,780.00 WD SQFT				
0314	23739	LILLIAN R. BOYD	FEE STATE OF IOWA	14,752.00 WD SQFT				
0314 A	23740	DOUGLAS PARKER PAMELA PARKER	FEE STATE OF IOWA FEE	7,829.00 WD SQFT				
0314 B	23741	CINDY I. HARPER DAVE HARPER	FEE STATE OF IOWA FEE	7,825.00 WD SQFT				
0315	23743	WILLIAM A. BROWN	FEE STATE OF IOWA	6,600.00 WD SQFT				
0315 A	23744	JEREMY J. DANKIW	FEE STATE OF IOWA	6,197.00 WD SQFT				
0315 B	23745	JUAN L. SANCHEZ	FEE STATE OF IOWA		1			
0315 B	23745	MARIA SANCHEZ	FEE	6,300.00 WD SQFT				
0316	23747	INDEPENDENT PARTS DISTRIBUTION CENTER	FEE STATE OF IOWA	4,614.00 EASE SQFT				
0317	23748	ARLENE M. WOLFE	FEE STATE OF IOWA	7,920.00 WD SQFT		1		
0317 A	23749	DAVID E. BAKER	FEE STATE OF IOWA	5,280.00 WD SQFT		1		

PARCEL CHECK LIST

10/25/12 08:54 HSL PRINT FOR N L CUVA

PAGES: 1 - 44 GEN: 1

PARCEL CHECK BY PROJ UPDATED 10/25/12 08:54

PAGE: 9
AND: 10

R2360003 PARCEL CHECK LIST BY PROJECT NUMBER

COUNTY : POTTAWATTAMIE PROJECT NO. :IMN-029-3(65)54--0E-78

PIN: 04-78-029010-00

CONSTRUCTION NO.:IM-029-3(62)54--13-78

ASSIGNED TO: TLG

DESCRIPTION : I-29/80/480 Interstate System Project InCouncil Bluffs

PARCEL	KEY	OWNER	TYPE	R/W W.D OR EASE.	BORROW W.D OR EASE.	HOUSE OR OTHER	COMMERCIAL	OCC	ENVIRONMENTAL CONCERNS
--------	-----	-------	------	------------------	---------------------	----------------	------------	-----	------------------------

0317 B	23750	RODNEY E. ROGERS LINDA J. ROGERS	FEE STATE OF IOWA FEE	5,227.00 WD SQFT					
--------	-------	-------------------------------------	--------------------------	------------------	--	--	--	--	--

0317 C	23751	MARK A. MCMILLIN COREY E. MCMILLIN	FEE COUNCIL BLUFFS CITY FEE	233.00 WD SQFT		1			
--------	-------	---------------------------------------	--------------------------------	----------------	--	---	--	--	--

0318	23752	ROGER C. WILSON CHRISTINE L. WILSON	FEE STATE OF IOWA FEE	16,553.00 WD SQFT					
------	-------	--	--------------------------	-------------------	--	--	--	--	--

0319	23753	BARBARA L. RICHARDSON TRUST MELODY BROWN LARRY BROWN	FEE STATE OF IOWA CP1 CP1	15,246.00 WD SQFT					
------	-------	--	---------------------------------	-------------------	--	--	--	--	--

0319 A	23754	JOHN J. CICH	FEE STATE OF IOWA	6,300.00 WD SQFT		1			
--------	-------	--------------	-------------------	------------------	--	---	--	--	--

0319 B	23755	DONALD K. KING ANN M. KING JASON JOSLIN MICHELLE JOSLIN	FEE STATE OF IOWA FEE T T	6,600.00 WD SQFT					
--------	-------	--	------------------------------------	------------------	--	--	--	--	--

0320	23756	JIM HAWK TRUCK TRAILER	FEE STATE OF IOWA	5,371.00 EASE SQFT					
------	-------	------------------------	-------------------	--------------------	--	--	--	--	--

0321	23757	JEFFREY L. LIDSTRAND	FEE STATE OF IOWA	20,908.00 WD SQFT					
------	-------	----------------------	-------------------	-------------------	--	--	--	--	--

0322	23758	ILA OSBAHR	FEE STATE OF IOWA	18,396.00 WD SQFT		1			
0322	23758					1			

0323	23759	JOSEPH W. CRANE	FEE STATE OF IOWA	8,845.00 WD SQFT					
------	-------	-----------------	-------------------	------------------	--	--	--	--	--

PARCEL CHECK LIST

10/25/12 08:54 HSL PRINT FOR N L CUVA PAGES: 1 - 44 GEN: 1

PARCEL CHECK BY PROJ UPDATED 10/25/12 08:54 PAGE: 11
AND: 12

R2360003 PARCEL CHECK LIST BY PROJECT NUMBER

COUNTY : POTTAWATTAMIE PROJECT NO. :IMN-029-3(65)54--0E-78 PIN: 04-78-029010-00

CONSTRUCTION NO.:IM-029-3(62)54--13-78 ASSIGNED TO: TLG

DESCRIPTION : I-29/80/480 Interstate System Project InCouncil Bluffs

PARCEL	KEY	OWNER	TYPE	R/W W.D OR EASE.	BORROW W.D OR EASE.	HOUSE OR OTHER	COMMERCIAL	OCC ENVIRONMENTAL CONCERNS
--------	-----	-------	------	------------------	---------------------	----------------	------------	----------------------------

0324	23760	WYATT GROVES JANET M. GROVES	FEE STATE OF IOWA FEE	14,181.00 WD SQFT				
------	-------	---------------------------------	--------------------------	-------------------	--	--	--	--

0326	23761	ROBERT MASS CAROLYN MASS	FEE STATE OF IOWA FEE	16,375.00 WD SQFT				
------	-------	-----------------------------	--------------------------	-------------------	--	--	--	--

0327	23762	DANIAL WILLIAMS JENNIFER WILLIAMS	FEE STATE OF IOWA FEE	5,529.00 WD SQFT				
------	-------	--------------------------------------	--------------------------	------------------	--	--	--	--

0327 A	23763	PAUL E. ALLEN JACQUELYN L. ALLEN	FEE STATE OF IOWA FEE	5,141.00 WD SQFT		1		
--------	-------	-------------------------------------	--------------------------	------------------	--	---	--	--

0327 B	23764	EDNA L. ATHAY	FEE STATE OF IOWA	5,141.00 WD SQFT		1		
--------	-------	---------------	-------------------	------------------	--	---	--	--

0327 C	24582	CHANTELL MARIE GEIGER	FEE STATE OF IOWA	4,700.00 WD SQFT		1		
--------	-------	-----------------------	-------------------	------------------	--	---	--	--

0327 E	24584	SARAH A. MERKSICK	FEE STATE OF IOWA	5,358.00 WD SQFT				
--------	-------	-------------------	-------------------	------------------	--	--	--	--

0327 F	25931	MELINDA S. MASS	FEE COUNCIL BLUFFS CITY	198.00 WD SQFT				
--------	-------	-----------------	-------------------------	----------------	--	--	--	--

0327 G	26545	CHRISTOPHER A. ELDER	FEE					
--------	-------	----------------------	-----	--	--	--	--	--

0328	23765	HELEN J. GROSSE ESTATE	FEE STATE OF IOWA	24,124.00 WD SQFT				
------	-------	------------------------	-------------------	-------------------	--	--	--	--

0329	23766	KENNETH MCCUMBER MARY MCCUMBER	FEE STATE OF IOWA FEE	190.00 WD SQFT				
------	-------	-----------------------------------	--------------------------	----------------	--	--	--	--

PARCEL CHECK LIST

10/25/12 08:54 HSL PRINT FOR N L CUVA PAGES: 1 - 44 GEN: 1

PARCEL CHECK BY PROJ UPDATED 10/25/12 08:54 PAGE: 13
AND: 14

R2360003 PARCEL CHECK LIST BY PROJECT NUMBER
COUNTY : POTTAWATTAMIE PROJECT NO. :IMN-029-3(65)54--0E-78 PIN: 04-78-029010-00
CONSTRUCTION NO.:IM-029-3(62)54--13-78 ASSIGNED TO: TLG

DESCRIPTION : I-29/80/480 Interstate System Project InCouncil Bluffs

PARCEL	KEY	OWNER	TYPE	R/W W.D OR EASE.	BORROW W.D OR EASE.	HOUSE OR OTHER	COMMERCIAL	OCC ENVIRONMENTAL CONCERNS
0329 A	24855	RYAN P. SCHURMAN JILL M. WALLACE	FEE STATE OF IOWA					
0329 B	26337	JOHN A. HOLLINGER JUDY I. HOLLINGER	FEE COUNCIL BLUFFS CITY	5,083.00 WD SQFT				
0330	23767	LARRY/GLORIA SOUTH FAMILY TRUST	FEE STATE OF IOWA	2,366.00 EASE SQFT				
0332	23769	MIDWEST S9, LLC	FEE STATE OF IOWA	1,346.00 WD SQFT				
0337 R	23774	PARCEL R. DELETED BURLINGTON NORTHERN RR	FEE					
0341 R	23785	PARCEL R. DELETED CBEC RAILWAY	STATE OF IOWA	37,237.00 WD SQFT				
0342	23786	VIRGIL D. ANDERSON	FEE COUNCIL BLUFFS CITY	4.81 WD ACRE			1	
			STATE OF IOWA	10.10 WD ACRE				
				0.53 EXCESS AC				
0344	23789	WESTERN ENGINEERING CO.	FEE COUNCIL BLUFFS CITY	6.83 WD ACRE				
			STATE OF IOWA	4.57 WD ACRE				
0344 A	25946	COX CONTRACTING CO., INC	FEE COUNCIL BLUFFS CITY	1.48 WD ACRE				
			STATE OF IOWA					

PARCEL CHECK LIST

10/25/12 08:54 HSL PRINT FOR N L CUVA PAGES: 1 - 44 GEN: 1

PARCEL CHECK BY PROJ UPDATED 10/25/12 08:54 PAGE: 19
AND: 20

R2360003 PARCEL CHECK LIST BY PROJECT NUMBER
 COUNTY : POTTAWATTAMIE PROJECT NO. :IMN-029-3(65)54--0E-78 PIN: 04-78-029010-00
 CONSTRUCTION NO.:IM-029-3(62)54--13-78 ASSIGNED TO: TLG
 DESCRIPTION : I-29/80/480 Interstate System Project InCouncil Bluffs

PARCEL	KEY	OWNER	TYPE	R/W W.D OR EASE.	BORROW W.D OR EASE.	HOUSE OR OTHER	COMMERCIAL	OCC ENVIRONMENTAL CONCERNS
0374 A	23826	DONALD A. WALL RITA M. WALL	FEE COUNCIL BLUFFS CITY FEE	3,151.00 EASE ACRE				
0375	23827	PARCEL R. DELETED CONNDEAN, INC.	STATE OF IOWA FEE	3,253.00 WD SQFT				
0375 A	23828	GOODWILL INDUSTRIES, INC.	FEE STATE OF IOWA	12,542.00 WD SQFT				
0376	23829	VALLEY VIEW BROADWAY STORES L.L.C.	FEE STATE OF IOWA	6,578.00 WD ACRE				
0376 A	23830	FEDERAL HOME LOAN MORTGAGE CORP.	FEE STATE OF IOWA	4.20 WD ACRE		1 2		
0376 B	26329	PARCEL R. DELETED ERIE K. HANER MARYJANE HANER	FEE FEE					
0381	26550	CHARLES STINARD ET AL	FEE STATE OF IOWA	0.09 EASE ACRE				
0381 B	26301	ART CAMENZIND FARMS, LLC	FEE STATE OF IOWA	9.46 WD ACRE				
0382 A	23842	JOSEPH R. MCDERMOTT	FEE STATE OF IOWA					
0382 A	23842	ADA MCDERMOTT BOB ADKINS	FEE T	33.40 WD ACRE				
0382 B	24053	PATRICK MCDERMOTT MCDERMOTT GEN 3 PROPERTY ADA MCDERMOTT TRUST	FEE STATE OF IOWA FEE FEE	9.40 WD ACRE				

PARCEL CHECK LIST

10/25/12 08:54 HSL PRINT FOR N L CUVA PAGES: 1 - 44 GEN: 1

PARCEL CHECK BY PROJ UPDATED 10/25/12 08:54 PAGE: 21
AND: 22

R2360003 PARCEL CHECK LIST BY PROJECT NUMBER
 COUNTY : POTTAWATTAMIE PROJECT NO. :IMN-029-3(65)54--0E-78 PIN: 04-78-029010-00
 CONSTRUCTION NO.:IM-029-3(62)54--13-78 ASSIGNED TO: TLG
 DESCRIPTION : I-29/80/480 Interstate System Project InCouncil Bluffs

PARCEL	KEY	OWNER	TYPE	R/W W.D OR EASE.	BORROW W.D OR EASE.	HOUSE OR OTHER	COMMERCIAL	OCC ENVIRONMENTAL CONCERNS
		BOB ADKINS	T					
0382 C	25229	KIMCO METRO CROSSING, LP	FEE STATE OF IOWA	25,838.00 WD SQFT				
0383	25626	VELMA K. PETERSEN TRUST	FEE STATE OF IOWA	27.18 WD ACRE				
0383 A	24944	JAMES R. PUGH KATHY PUGH	FEE STATE OF IOWA FEE	4.13 WD ACRE				
0384	23845	STANLEY MATABLE LIVING TRUST BETTY ANN MATABLE TRUST	FEE STATE OF IOWA FEE	420,432.00 WD SQFT				
0384 A	25694	BUCKEYE TERMINALS, LLC KEITH HASZ	FEE STATE OF IOWA T	798,461.00 WD SQFT				
0384 B	25628	FRANK R. KREJCI REVOC TRUST	FEE STATE OF IOWA	63,909.00 WD SQFT				
0384 S	26194	BETTY ANN MATABLE LIVING TRUST STANLEY MATABLE LIVING TRUST DAVID SIECK	FEE FEE T					
0384 U	25706	BLACK HILLS/IOWA GAS UTIL	FEE STATE OF IOWA	6,798.00 WD SQFT				
0386	24946	GARY L. GRIFFIS JERE L. GRIFFIS	FEE COUNCIL BLUFFS CITY FEE	28,749.00 WD SQFT		1	2	
0386 A	26324	DRIVER PROPERTIES	FEE COUNCIL BLUFFS CITY	10,000.00 WD SQFT		1	1	

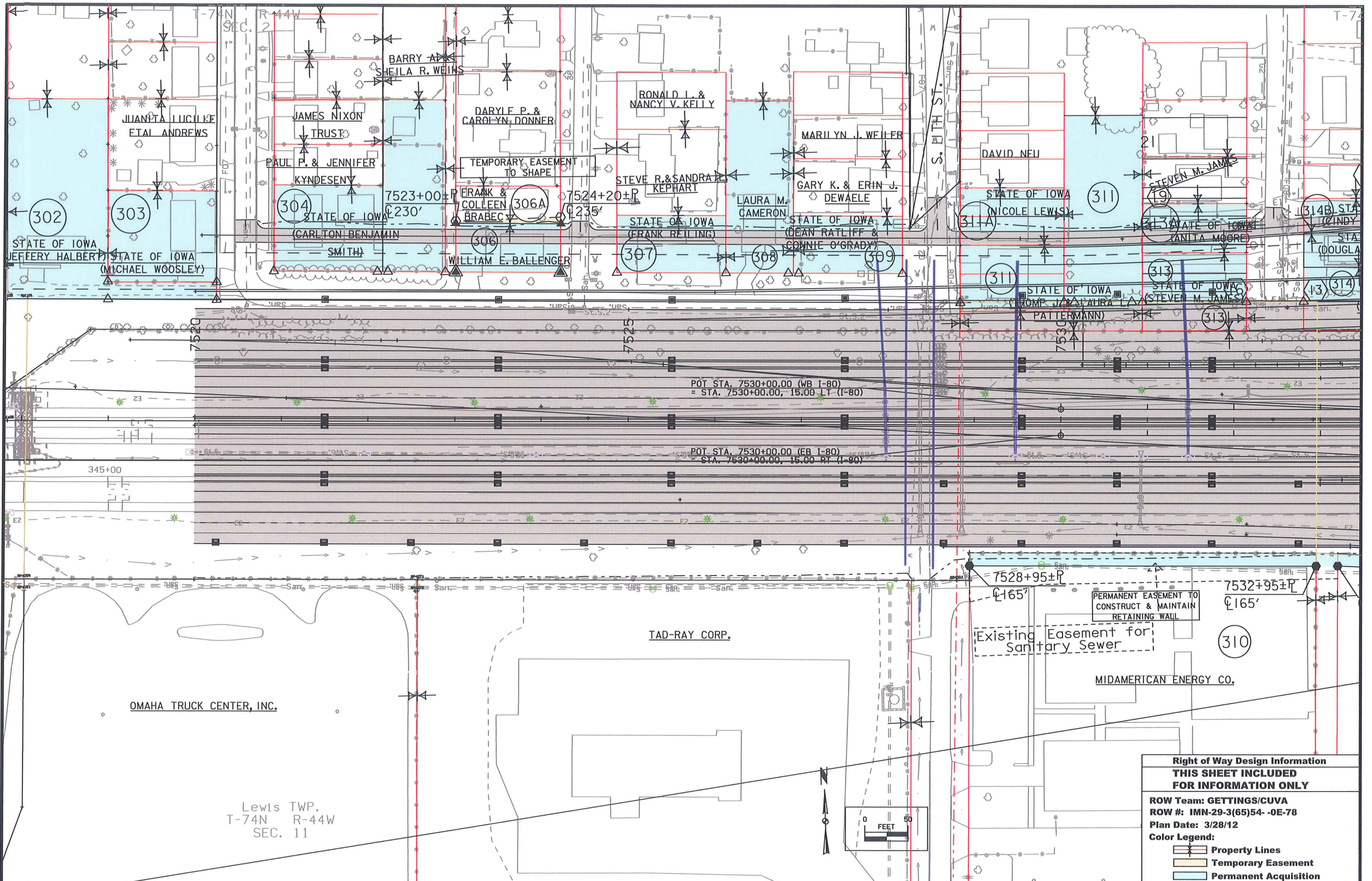
PARCEL CHECK LIST

10/25/12 08:54 HSL PRINT FOR N L CUVA PAGES: 1 - 44 GEN: 1

PARCEL CHECK BY PROJ UPDATED 10/25/12 08:54 PAGE: 23
AND: 24

R2360003 PARCEL CHECK LIST BY PROJECT NUMBER
 COUNTY : POTTAWATTAMIE PROJECT NO. : IMN-029-3(65)54--0E-78 PIN: 04-78-029010-00
 CONSTRUCTION NO.: IM-029-3(62)54--13-78 ASSIGNED TO: TLG
 DESCRIPTION : I-29/80/480 Interstate System Project InCouncil Bluffs

PARCEL	KEY	OWNER	TYPE	R/W W.D OR EASE.	BORROW W.D OR EASE.	HOUSE OR OTHER	COMMERCIAL	OCC	ENVIRONMENTAL CONCERNS
0386 B	26361	FAITH EVANGELICAL LUTHERAN CHURCH	FEE COUNCIL BLUFFS CITY						
0386 B	26361			0.06	WD	SQFT			
0387	24947	NATIONWIDE TRANSPORTATION WENDELL L. STEPHENS STEVEN J. SHUBOSKY	FEE COUNCIL BLUFFS CITY CP1 CP1	1.03	WD	ACRE			
0387 A	26328	READY MIXED CONCRETE CO.	FEE COUNCIL BLUFFS CITY	901.00	WD	SQFT			
0388	25249	FIRST ASSEMBLY OF GOD	FEE STATE OF IOWA	53,525.00	WD	SQFT			
0389	25623	LEWIS CENTRAL COMM SCHOOL	FEE						
0390	25775	BOARD OF REGENTS	FEE STATE OF IOWA	3,441.00	WD	SQFT			
0391	25627	CITY OF COUNCIL BLUFFS	FEE						
0392	26128	CITY OF COUNCIL BLUFFS	FEE						
0393	26589	CITY OF COUNCIL BLUFFS	FEE STATE OF IOWA	0.25	WD	ACRE			
0400	24045	CITY OF COUNCIL BLUFFS	FEE						
0401	24046	JAMA MANAGEMENT, LC	FEE						
0402	24047	JOHN BRUNOW IRENE F. BRUNOW	FEE FEE						



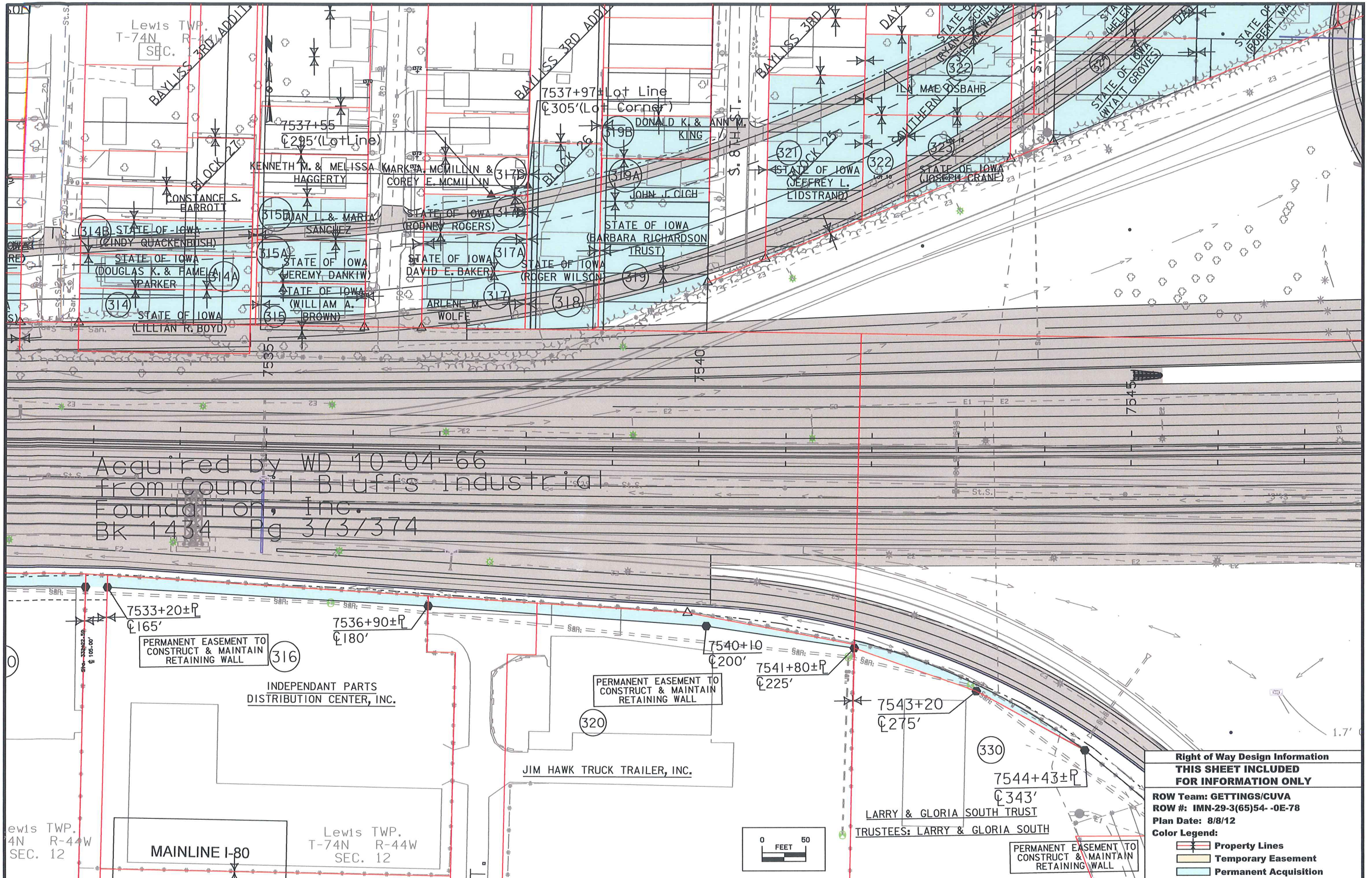
OMAHA TRUCK CENTER, INC.

Lewis TWP.
T-74N R-44W
SEC. 11

TAD-RAY CORP.

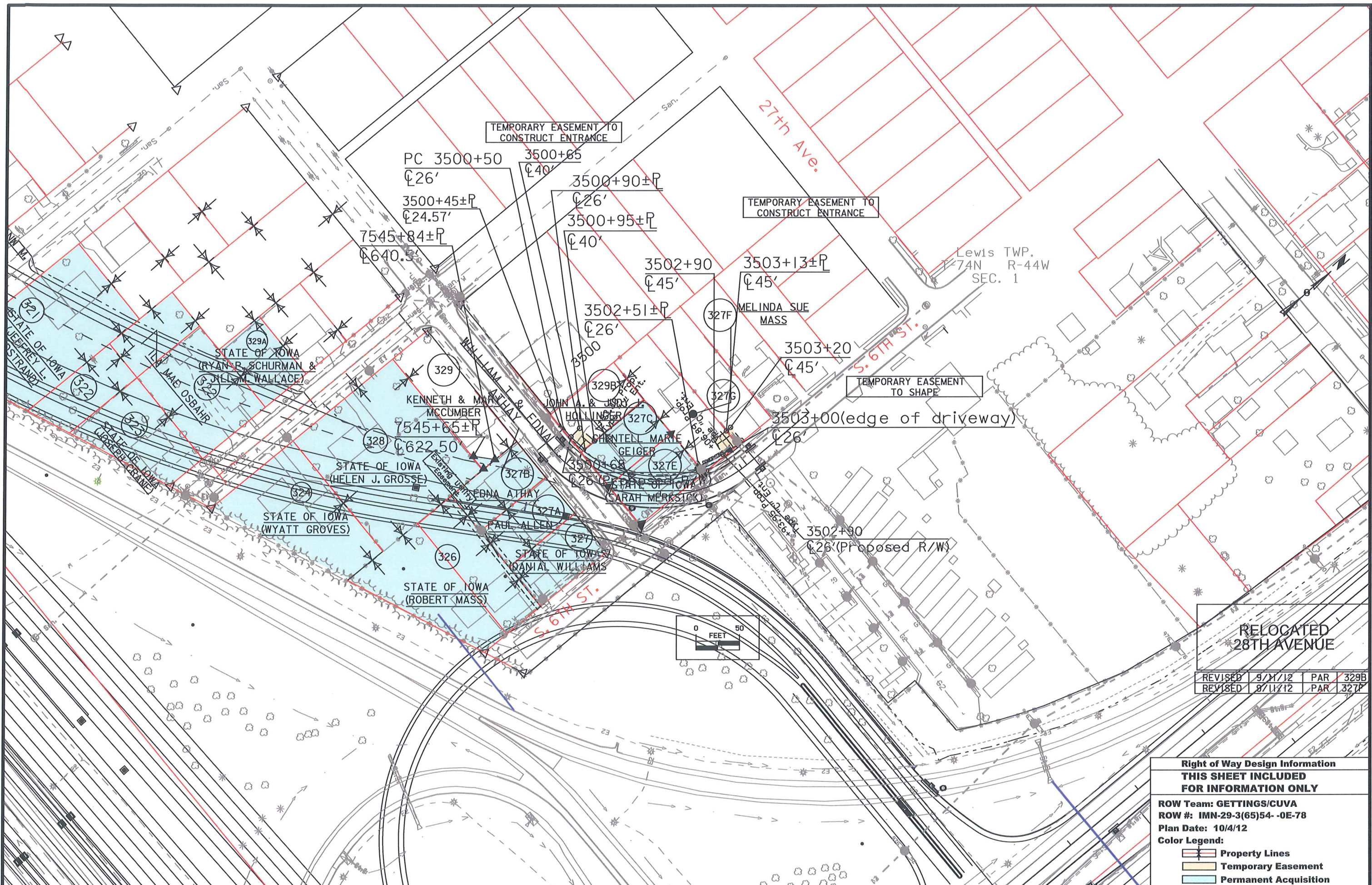
MIDAMERICAN ENERGY CO.

Right of Way Design Information	
THIS SHEET INCLUDED FOR INFORMATION ONLY	
ROW Team: GETTINGS/CUVA	
ROW #: IMN-29-3(65)54-0E-78	
Plan Date: 3/28/12	
Color Legend:	
	Property Lines
	Temporary Easement
	Permanent Acquisition



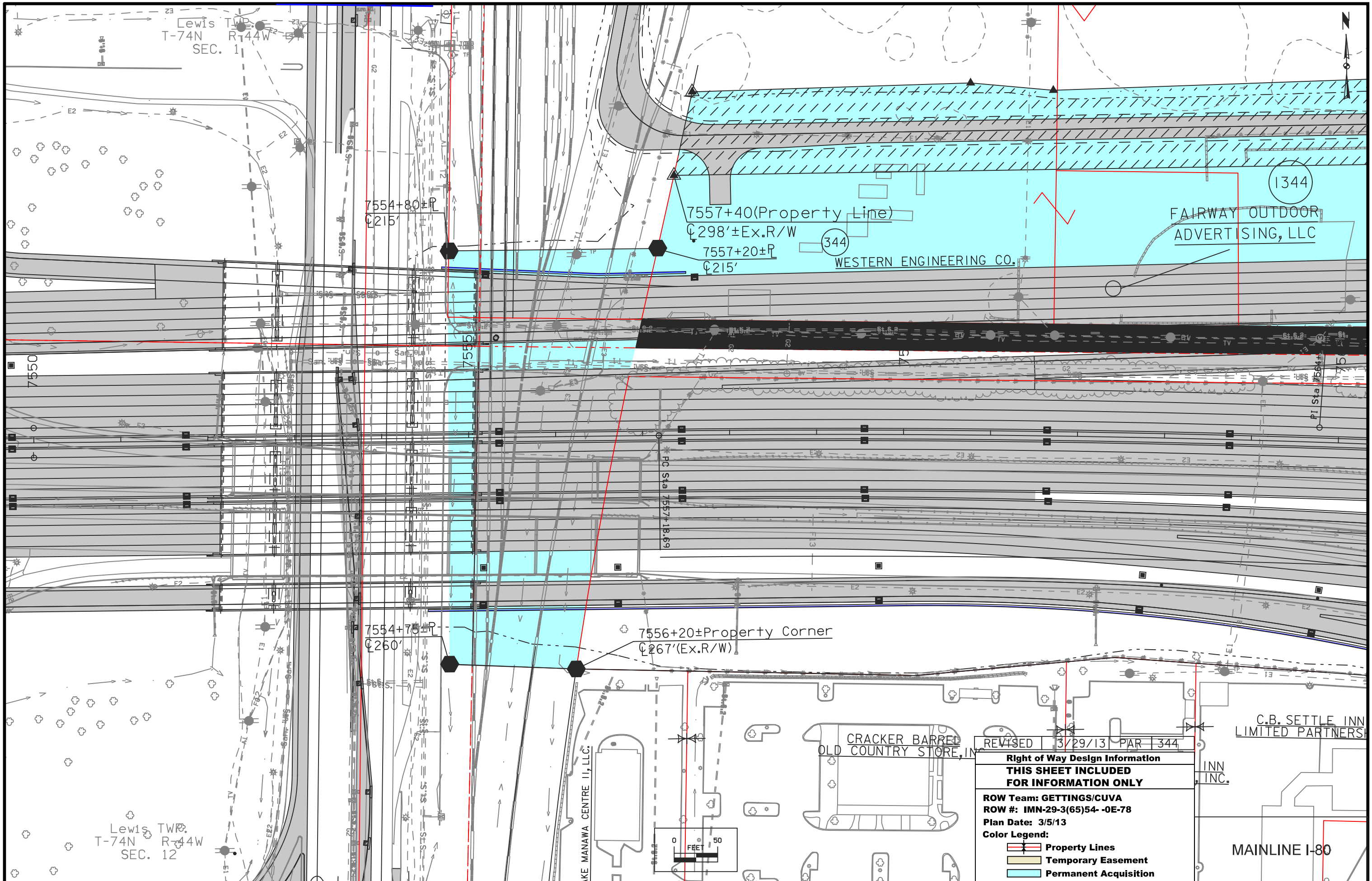
Acquired by WD 10-04-66
 from Council Bluffs Industrial
 Foundation, Inc.
 BK 1434 Pg 373/374

Right of Way Design Information	
THIS SHEET INCLUDED FOR INFORMATION ONLY	
ROW Team: GETTINGS/CUVA	
ROW #: IMN-29-3(65)54-0E-78	
Plan Date: 8/8/12	
Color Legend:	
	Property Lines
	Temporary Easement
	Permanent Acquisition



RELOCATED 28TH AVENUE			
REVISED	9/11/12	PAR	329B
REVISED	8/11/12	PAR	327F

Right of Way Design Information	
THIS SHEET INCLUDED FOR INFORMATION ONLY	
ROW Team: GETTINGS/CUVA	
ROW #: IMN-29-3(65)54--0E-78	
Plan Date: 10/4/12	
Color Legend:	
	Property Lines
	Temporary Easement
	Permanent Acquisition



Lewis TWP.
T-74N R-44W
SEC. 11

Lewis TWP.
T-74N R-44W
SEC. 12

7554+80±P
C215'

7557+40(Property Line)
C298'±Ex.R/W
7557+20±P
C215'

FAIRWAY OUTDOOR
ADVERTISING, LLC

WESTERN ENGINEERING CO.

7556+20±Property Corner
C267'(Ex.R/W)

LAKE MANAWA CENTRE II, LLC

CRACKER BARREL
OLD COUNTRY STORE, INC.

C.B. SETTLE INN
LIMITED PARTNERSHIP

INN
INC.

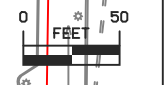
MAINLINE I-80

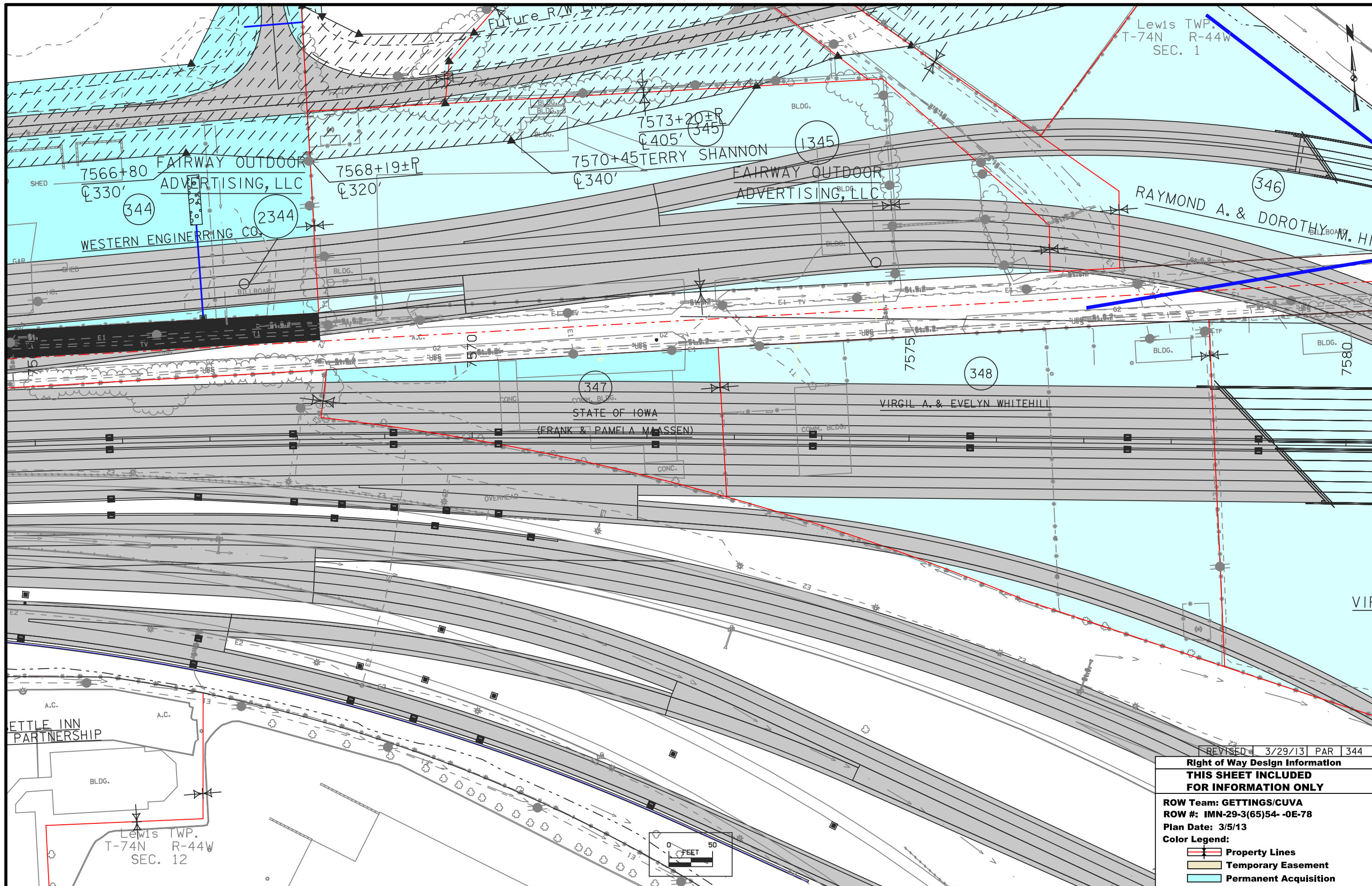
REVISED 3/29/13 PAR 344

Right of Way Design Information
THIS SHEET INCLUDED
FOR INFORMATION ONLY

ROW Team: GETTINGS/CUVA
ROW #: IMN-29-3(65)54- -0E-78
Plan Date: 3/5/13

Color Legend:
 Property Lines
 Temporary Easement
 Permanent Acquisition



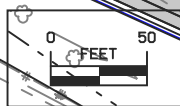


REVISED 3/29/13 PAR 344

**Right of Way Design Information
THIS SHEET INCLUDED
FOR INFORMATION ONLY**

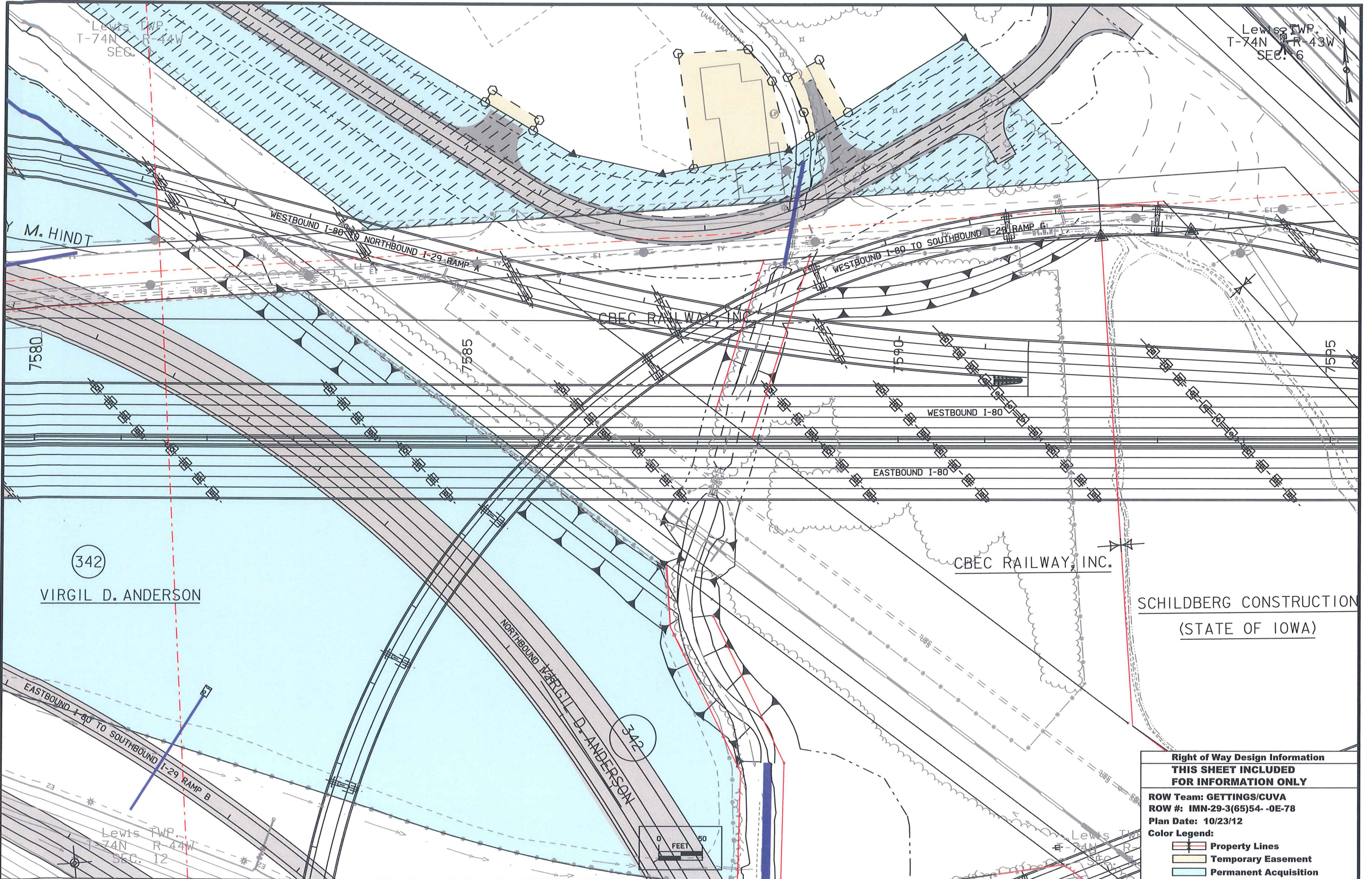
ROW Team: GETTINGS/CUVA
ROW #: IMN-29-3(65)54- -0E-78
Plan Date: 3/5/13

- Color Legend:**
- Property Lines
 - Temporary Easement
 - Permanent Acquisition



Lewis TWP.
T-74N R-44W
SEG. 11

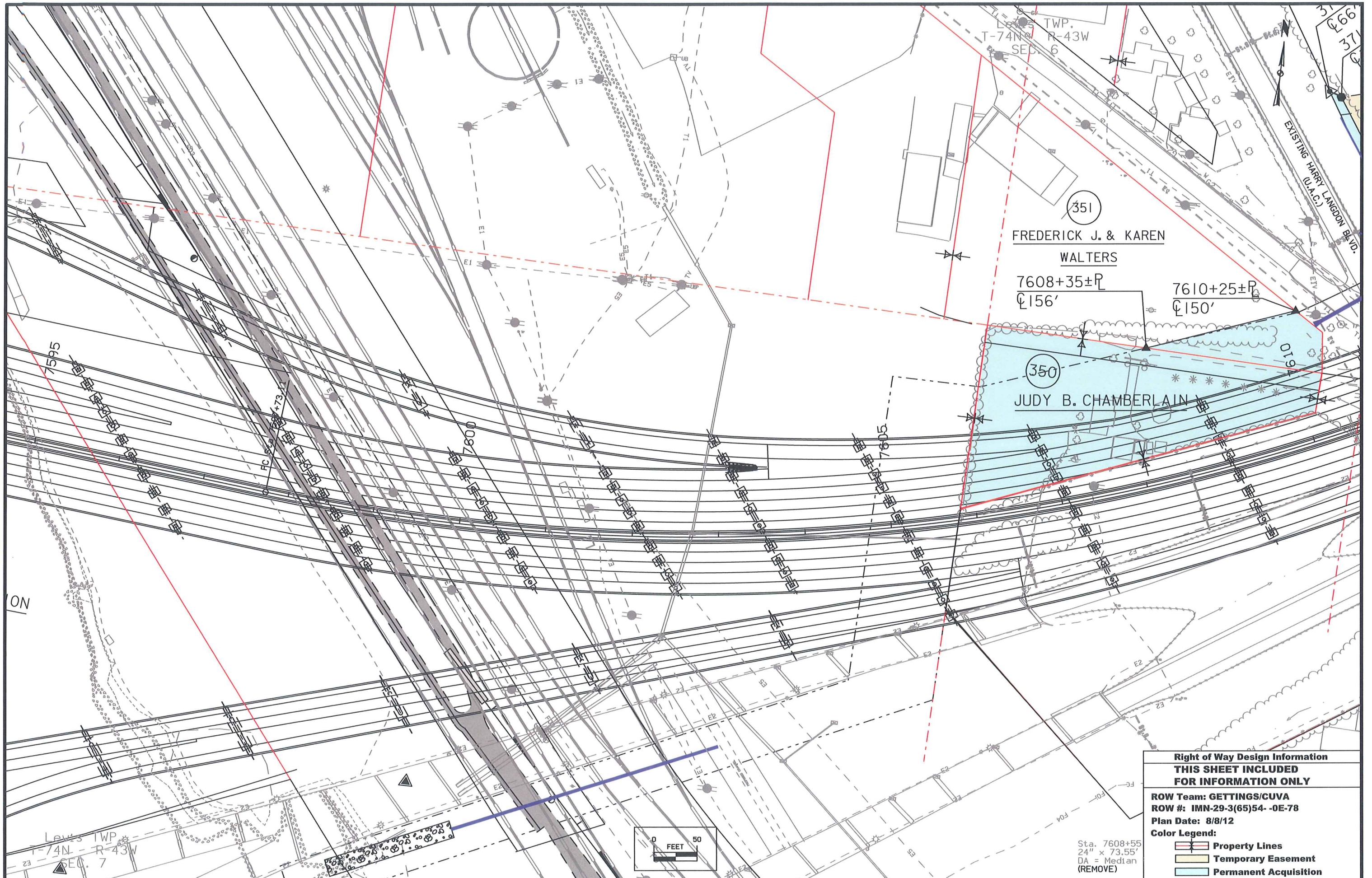
Lewis TWP.
T-74N R-43W
SEG. 6



Right of Way Design Information
THIS SHEET INCLUDED
FOR INFORMATION ONLY

ROW Team: GETTINGS/CUVA
 ROW #: IMN-29-3(65)54 -0E-78
 Plan Date: 10/23/12

Color Legend:
 - - - - - Property Lines
 Yellow Temporary Easement
 Light Blue Permanent Acquisition



(351)
 FREDERICK J. & KAREN
 WALTERS

7608+35±P
 156'
 7610+25±P
 150'

(350)
 JUDY B. CHAMBERLAIN

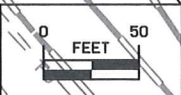
Right of Way Design Information
THIS SHEET INCLUDED FOR INFORMATION ONLY

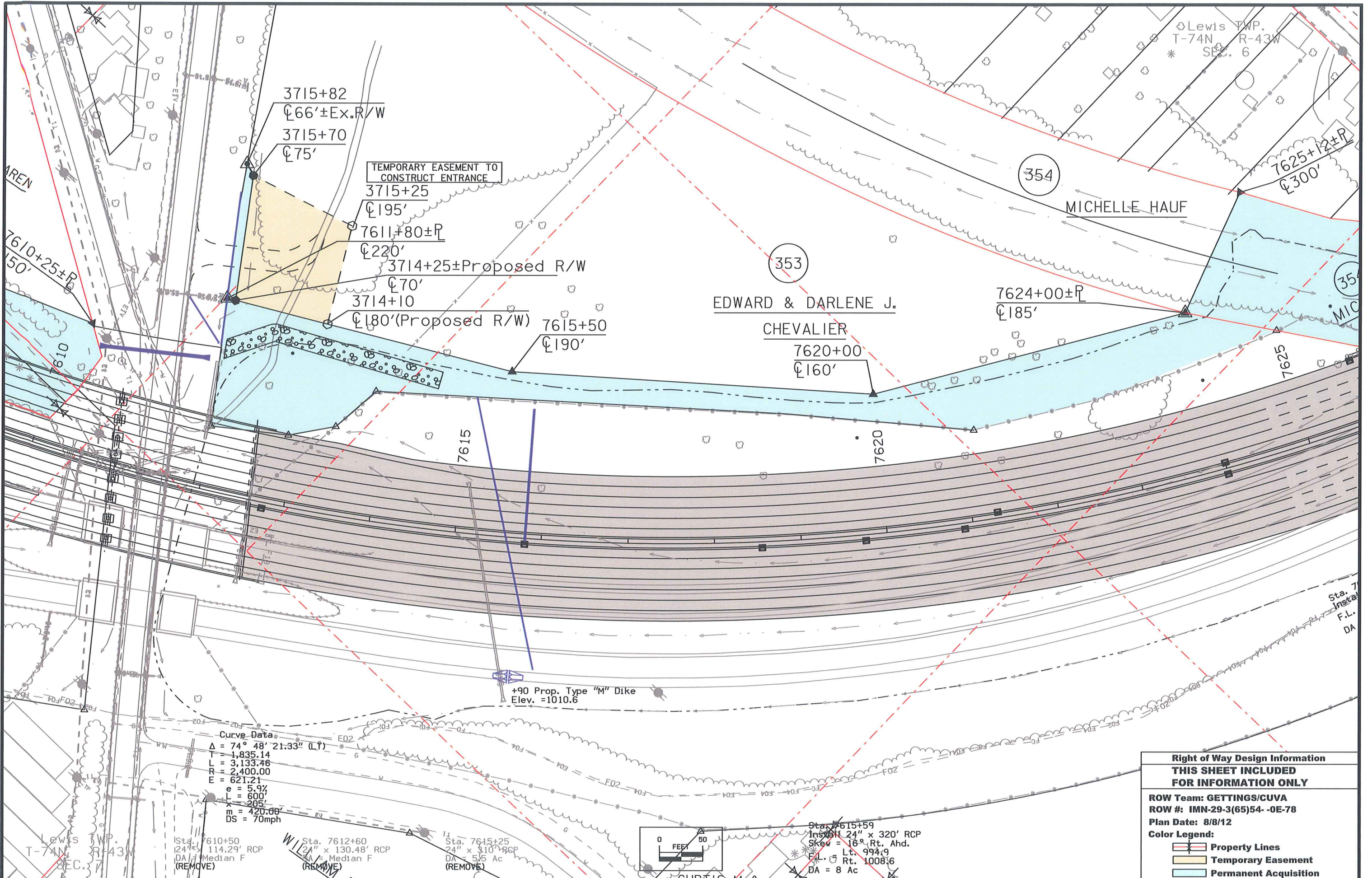
ROW Team: GETTINGS/CUVA
ROW #: IMN-29-3(65)54 -0E-78
Plan Date: 8/8/12

Color Legend:

- Property Lines
- Temporary Easement
- Permanent Acquisition

Sta. 7608+55
 24" x 73.55'
 DA = Median
 (REMOVE)



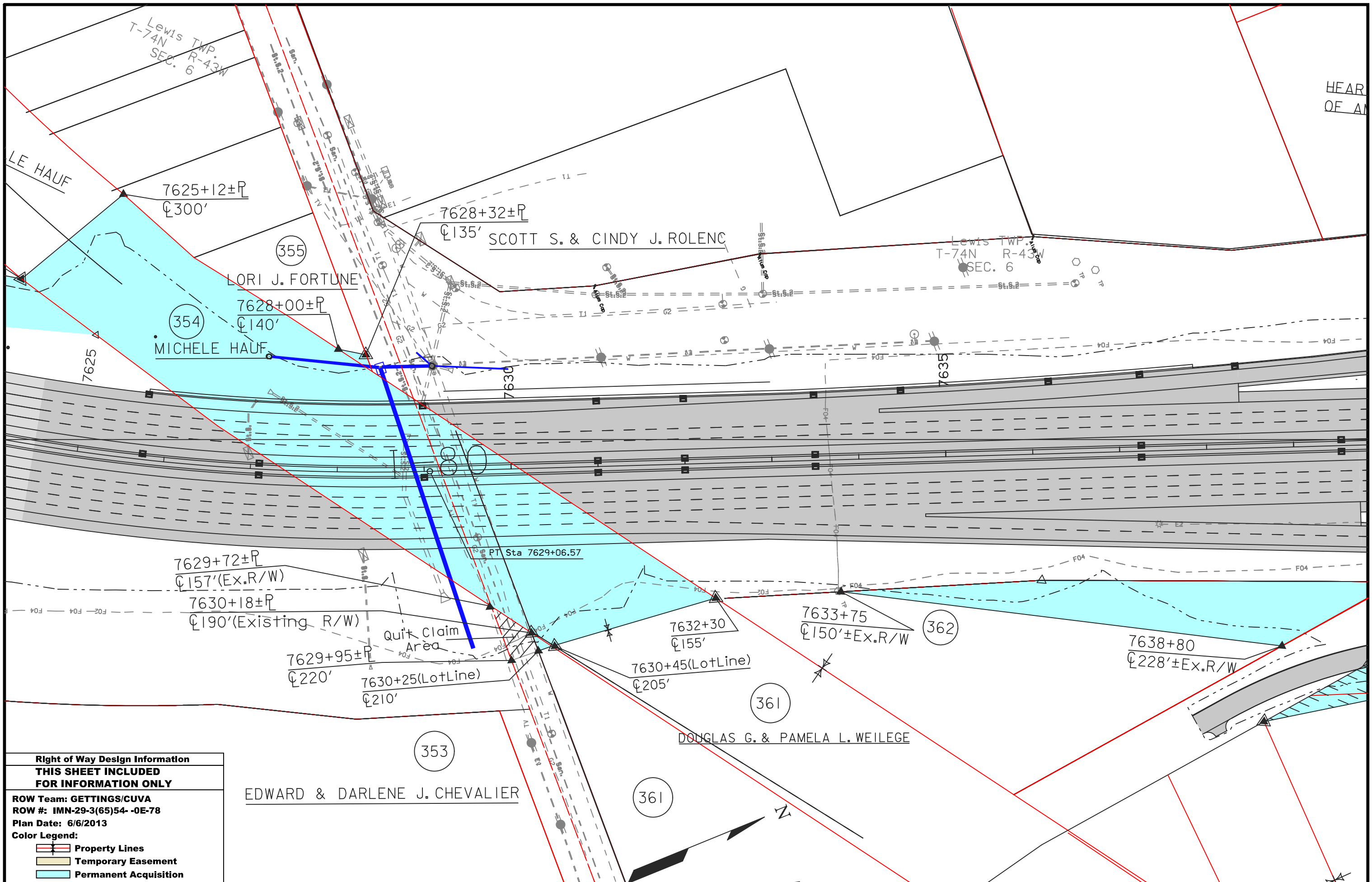


Right of Way Design Information
THIS SHEET INCLUDED
FOR INFORMATION ONLY

ROW Team: GETTINGS/CUVA
ROW #: IMN-29-3(65)54 -0E-78
Plan Date: 8/8/12

Color Legend:

- Property Lines
- Temporary Easement
- Permanent Acquisition



**Right of Way Design Information
THIS SHEET INCLUDED
FOR INFORMATION ONLY**

ROW Team: GETTINGS/CUVA
ROW #: IMN-29-3(65)54-0E-78
Plan Date: 6/6/2013

Color Legend:

- Property Lines
- Temporary Easement
- Permanent Acquisition

EDWARD & DARLENE J. CHEVALIER

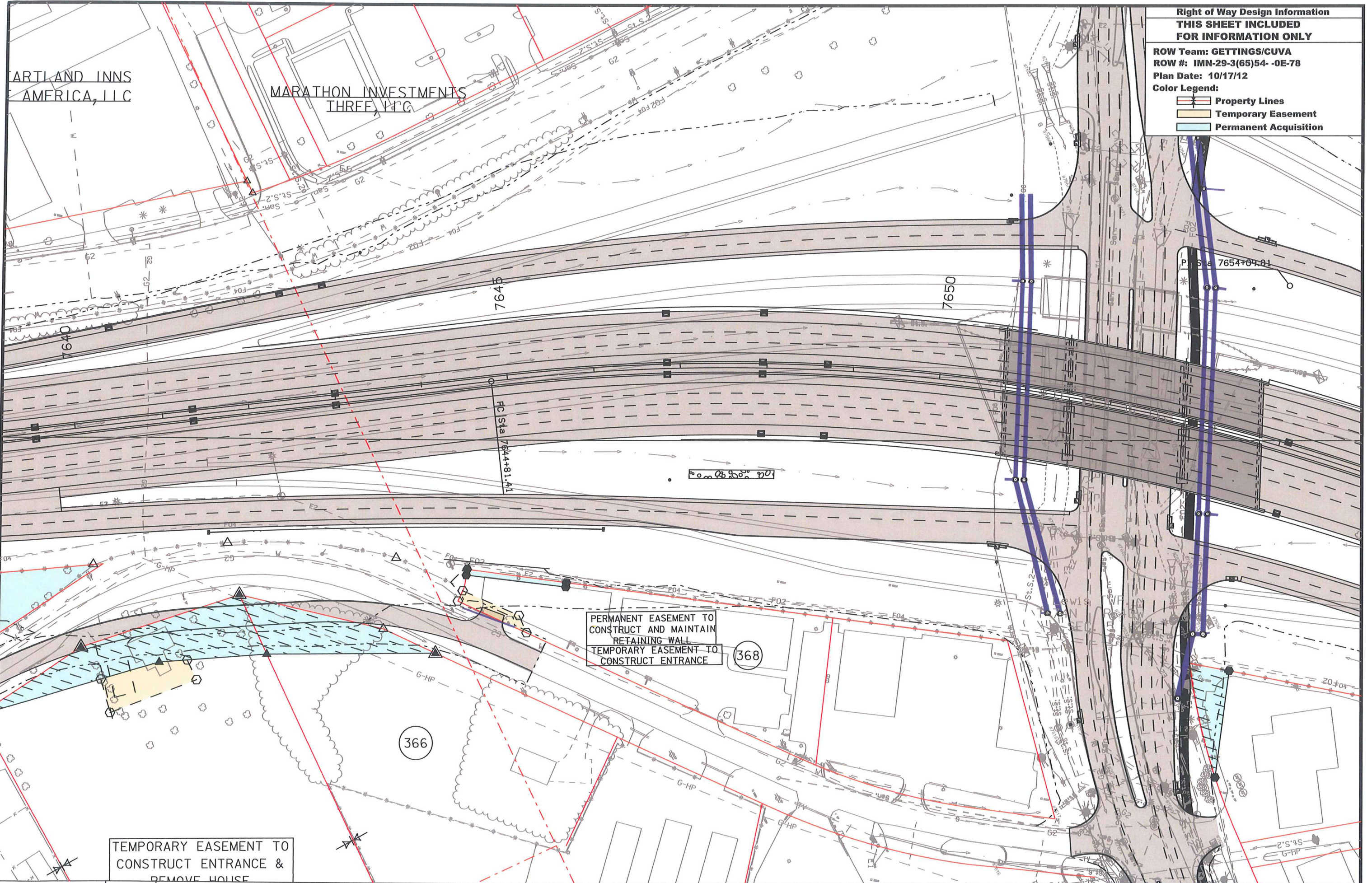
ARTLAND INNS
AMERICA, LLC

MARATHON INVESTMENTS
THREE, LLC

**Right of Way Design Information
THIS SHEET INCLUDED
FOR INFORMATION ONLY**

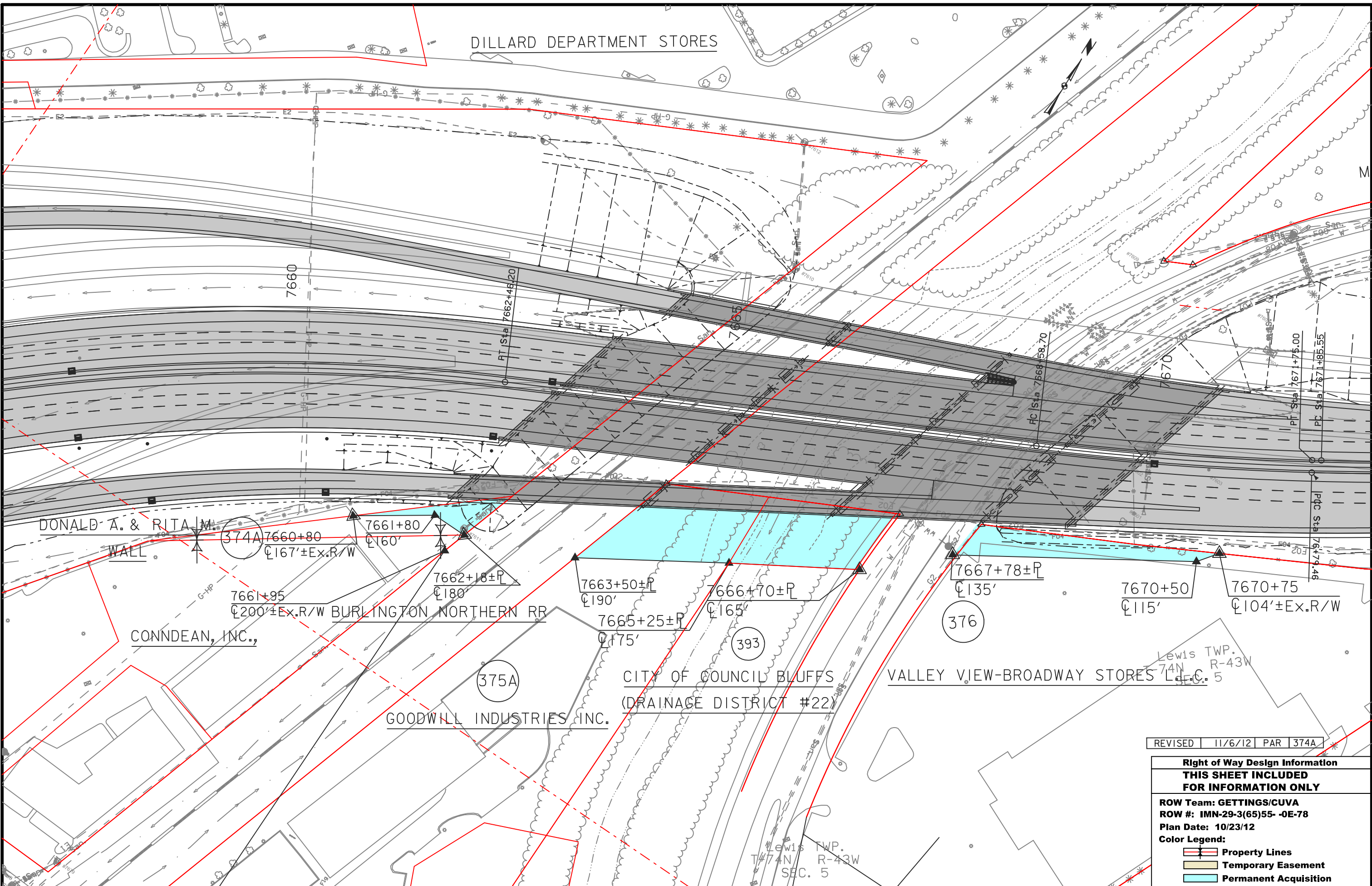
ROW Team: GETTINGS/CUVA
ROW #: IMN-29-3(65)54--0E-78
Plan Date: 10/17/12

- Color Legend:**
- Property Lines
 - Temporary Easement
 - Permanent Acquisition



PERMANENT EASEMENT TO
CONSTRUCT AND MAINTAIN
RETAINING WALL
TEMPORARY EASEMENT TO
CONSTRUCT ENTRANCE

TEMPORARY EASEMENT TO
CONSTRUCT ENTRANCE &
REMOVE HOUSE



MALL OF THE BLUFFS

BLUFFS HOLDING

Lewis TWP.
T-75N R-43W
SEC. 32

Lewis TWP.
T-75N R-43W
SEC. 32

7675

7680

7685

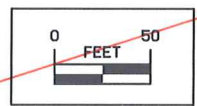
376A

FEDERAL HOME LOAN
MORTGAGE CORPORATION

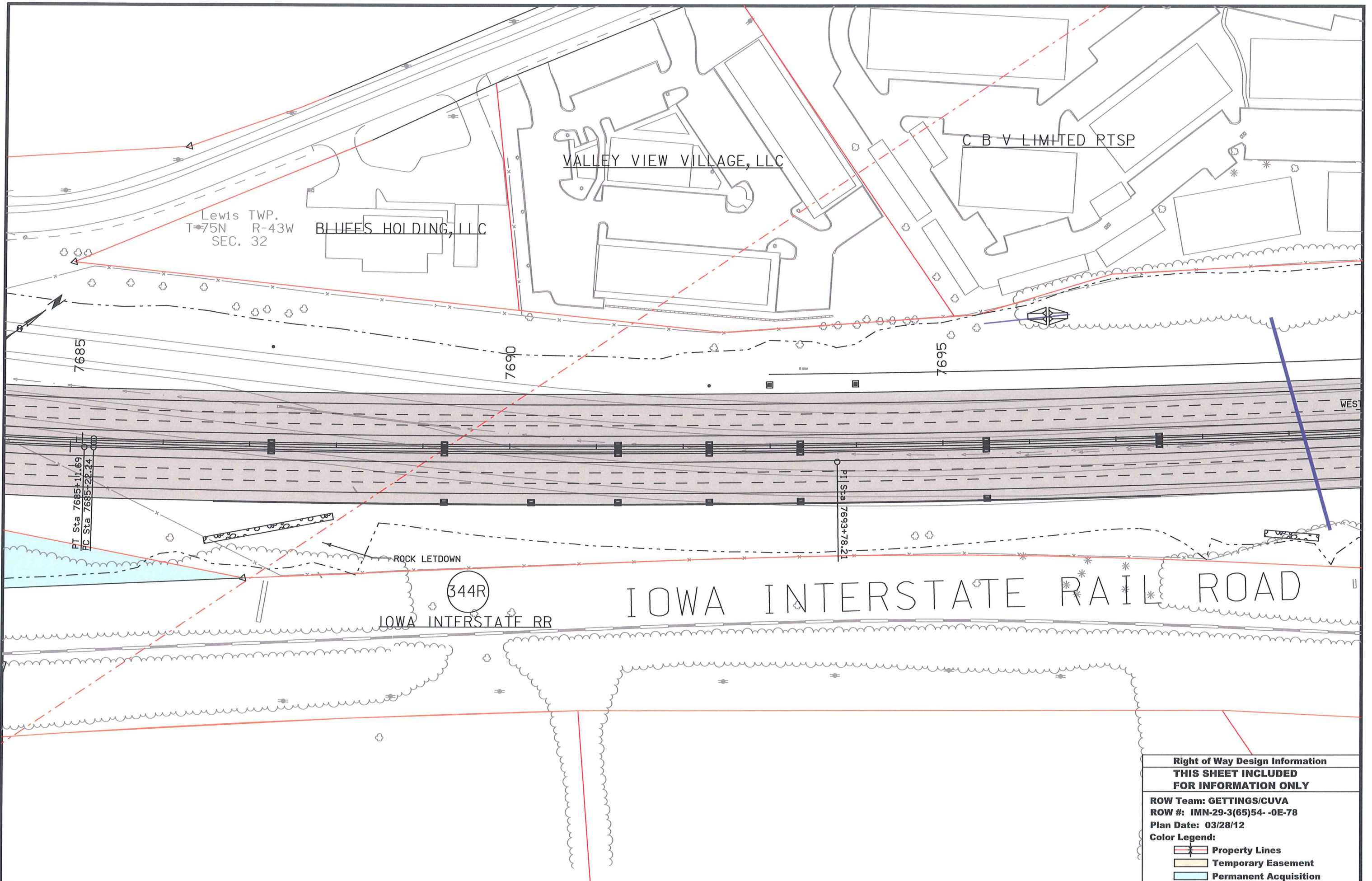
Sta. 7682+31, 9 Lt. 10' x 4' x 148' RCB
24" x 55' RCP
DA = Median F
Sta. 7683+98, 3 Lt.
DA = 120 Ac⁴
Design No. 3366

376B

ERIE KIMBALL & MARY JANE
HANER



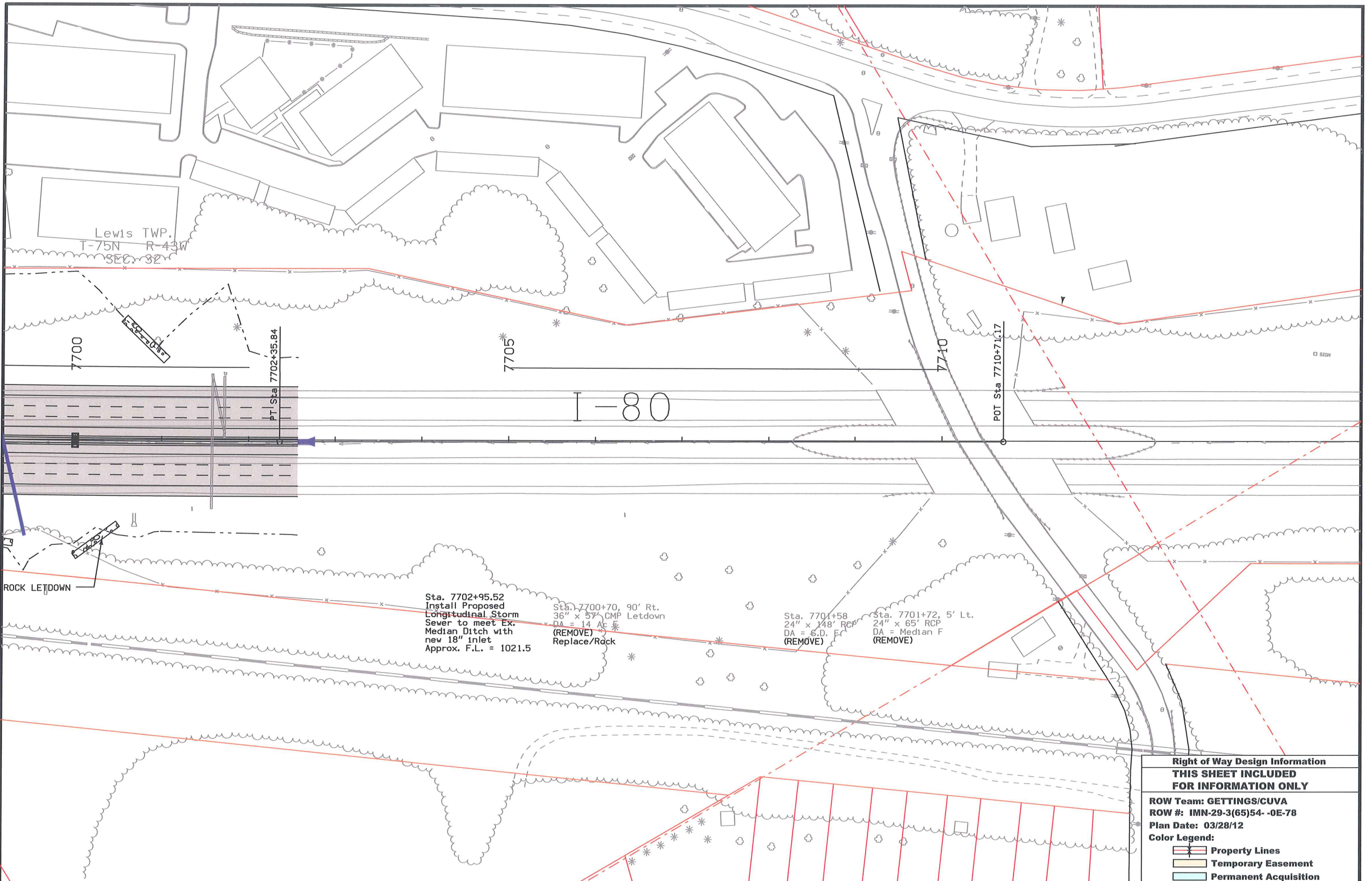
Right of Way Design Information	
THIS SHEET INCLUDED FOR INFORMATION ONLY	
ROW Team: GETTINGS/CUVA	
ROW #: IMN-29-3(65)54- -0E-78	
Plan Date: 03/28/12	
Color Legend:	
	Property Lines
	Temporary Easement
	Permanent Acquisition



**Right of Way Design Information
THIS SHEET INCLUDED
FOR INFORMATION ONLY**

**ROW Team: GETTINGS/CUVA
ROW #: IMN-29-3(65)54-0E-78
Plan Date: 03/28/12**

Color Legend:
 Property Lines
 Temporary Easement
 Permanent Acquisition



Lewis TWP.
T-75N R-43W
SEC. 32

I-80

ROCK LETDOWN

Sta. 7702+95.52
Install Proposed
Longitudinal Storm
Sewer to meet Ex.
Median Ditch with
new 18" inlet
Approx. F.L. = 1021.5

Sta. 7700+70, 90' Rt.
36" x 57' CMP Letdown
DA = 14 AC
(REMOVE)
Replace/Rock

Sta. 7701+58
24" x 148' RCP
DA = 6.0 AC
(REMOVE)

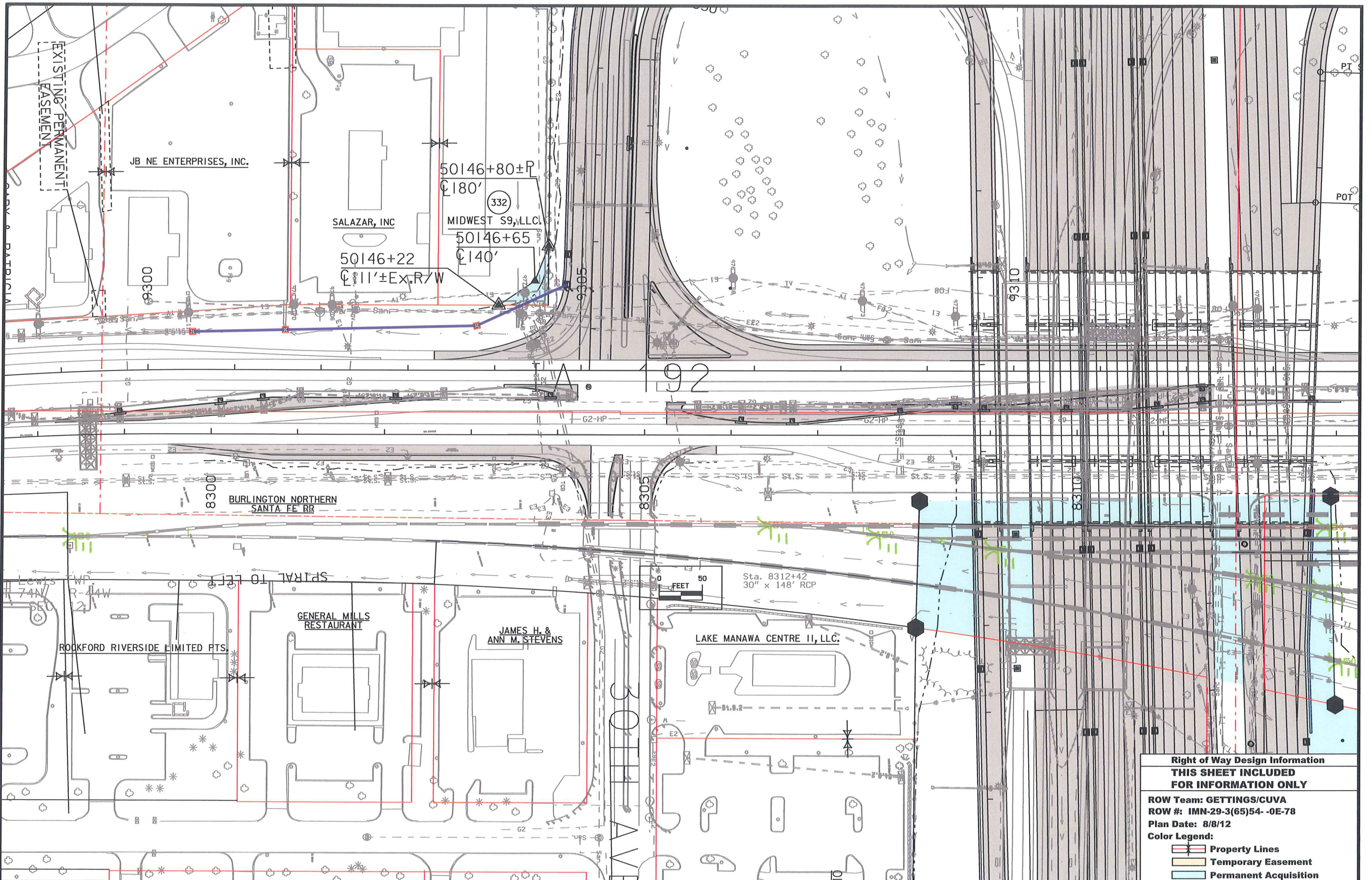
Sta. 7701+72, 5' Lt.
24" x 65' RCP
DA = Median F
(REMOVE)

POT Sta. 7710+71.17

**Right of Way Design Information
THIS SHEET INCLUDED
FOR INFORMATION ONLY**

**ROW Team: GETTINGS/CUVA
ROW #: IMN-29-3(65)54--0E-78
Plan Date: 03/28/12**

Color Legend:
 Property Lines
 Temporary Easement
 Permanent Acquisition

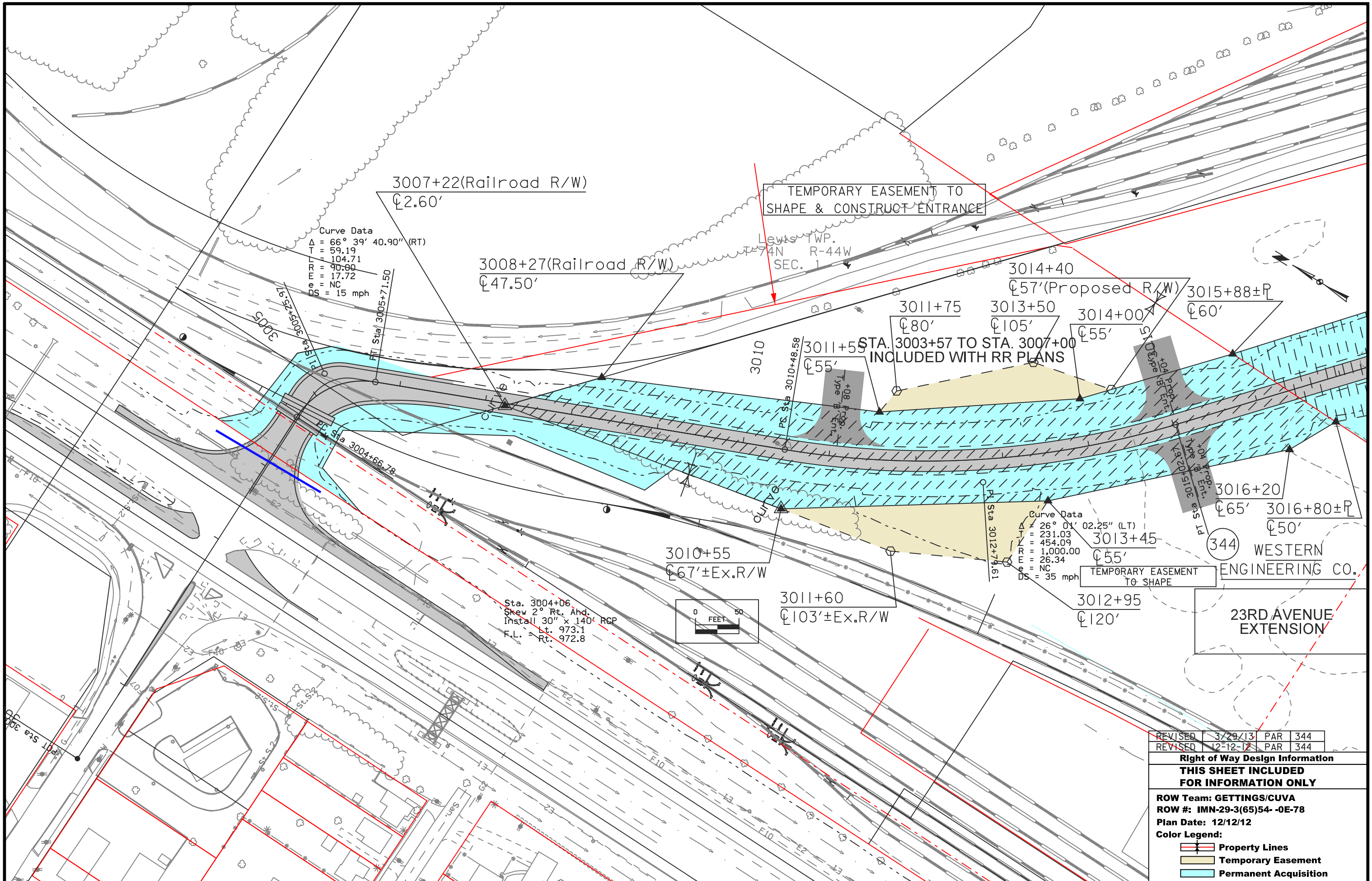


**Right of Way Design Information
THIS SHEET INCLUDED
FOR INFORMATION ONLY**

ROW Team: GETTINGS/CUVA
ROW #: IMN-29-3(65)54 -0E-78
Plan Date: 8/8/12

Color Legend:

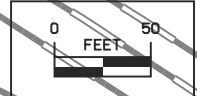
- Property Lines
- Temporary Easement
- Permanent Acquisition



Curve Data
 $\Delta = 66^\circ 39' 40.90''$ (RT)
 $T = 59.19$
 $L = 104.71$
 $E = 90.80$
 $E = 17.72$
 $e = NC$
 $DS = 15$ mph

Curve Data
 $\Delta = 26^\circ 01' 02.25''$ (LT)
 $T = 231.03$
 $L = 454.09$
 $R = 1,000.00$
 $E = 26.34$
 $e = NC$
 $DS = 35$ mph

Sta. 3004+06
 Skew 2° Rt. Ahd.
 Install $30'' \times 140'$ RGP
 F.L. Lt. 973.1
 Rt. 972.8

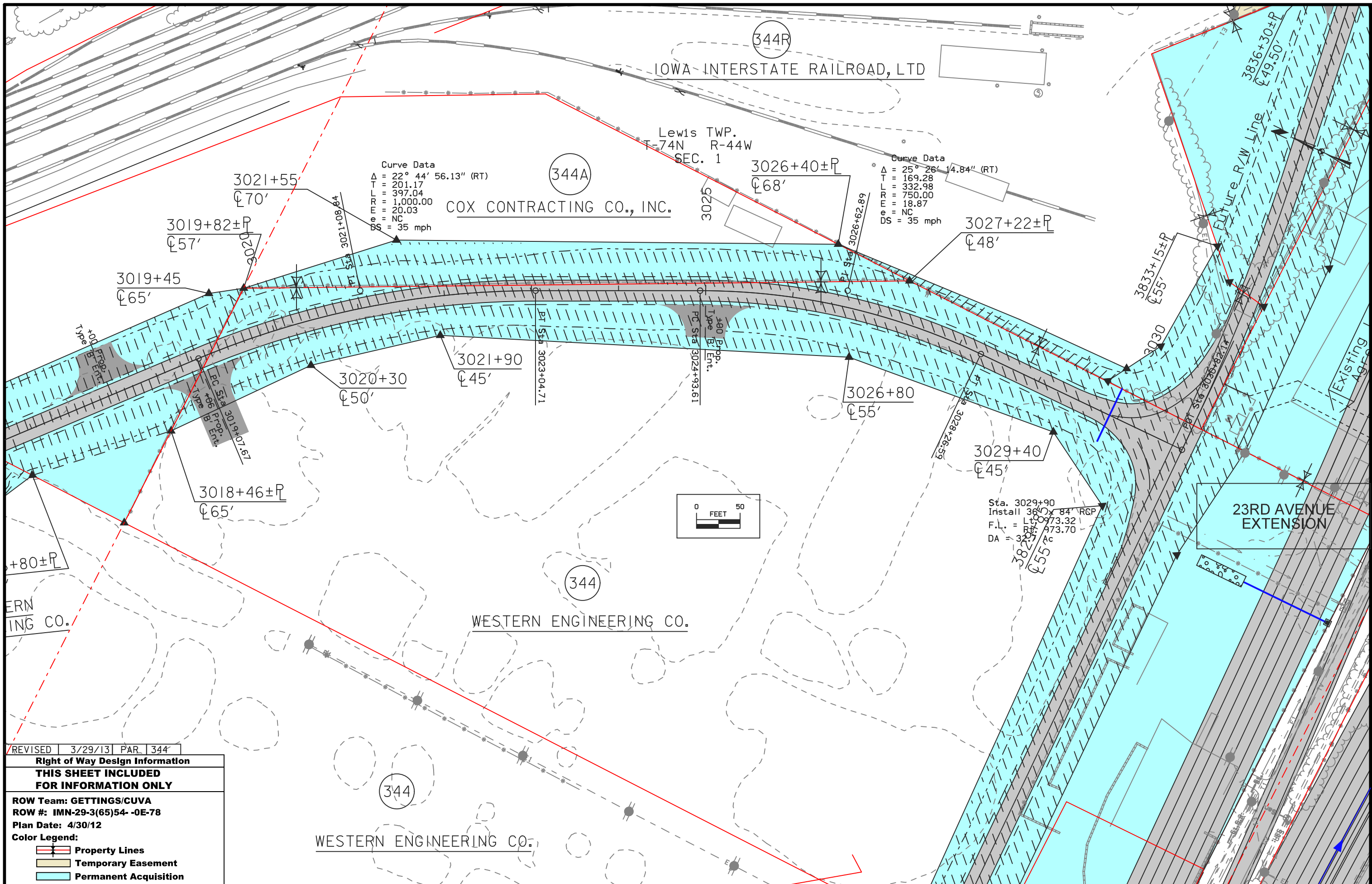


REVISED	3/29/13	PAR	344
REVISED	12-12-12	PAR	344

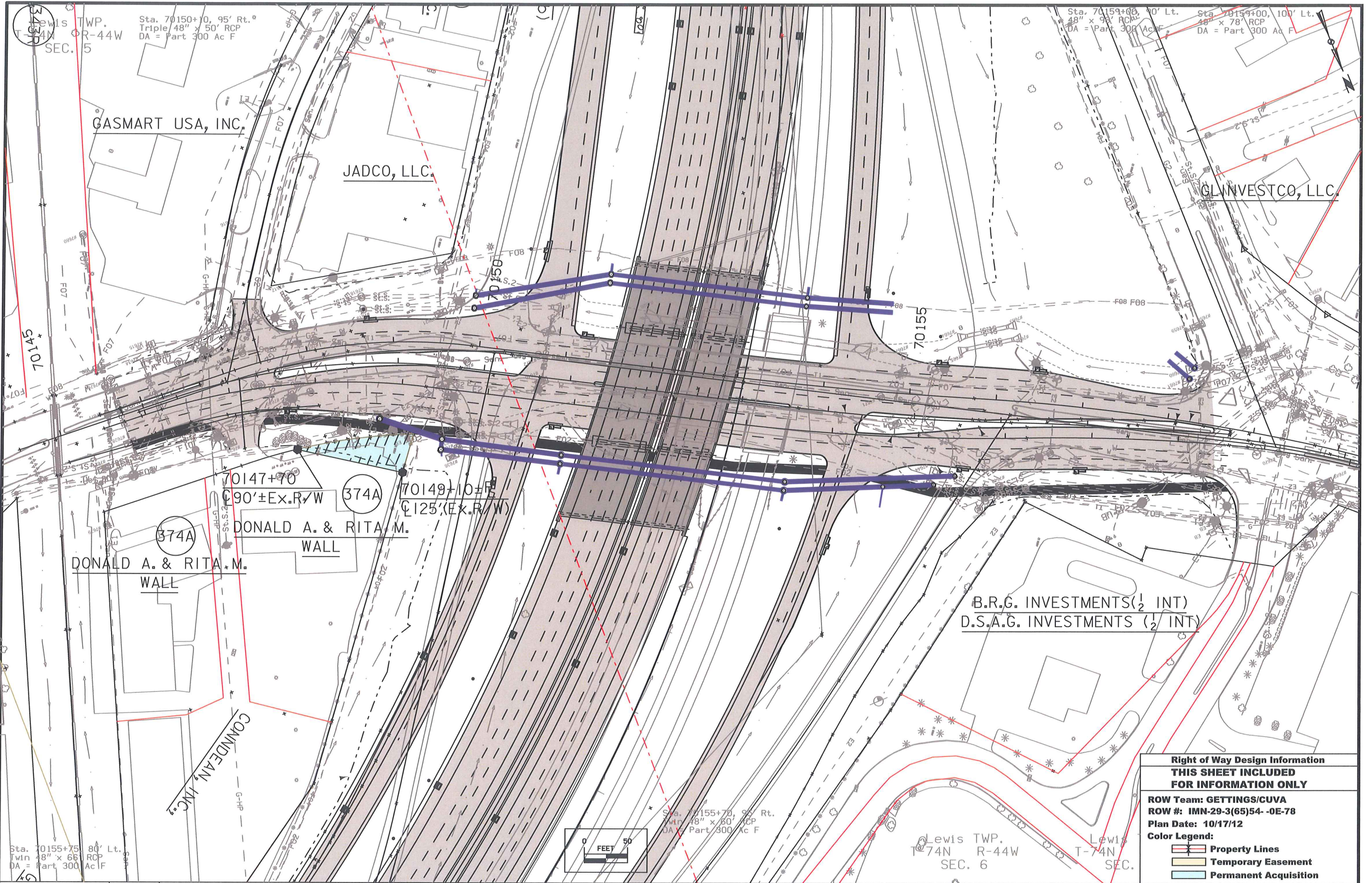
Right of Way Design Information
THIS SHEET INCLUDED FOR INFORMATION ONLY

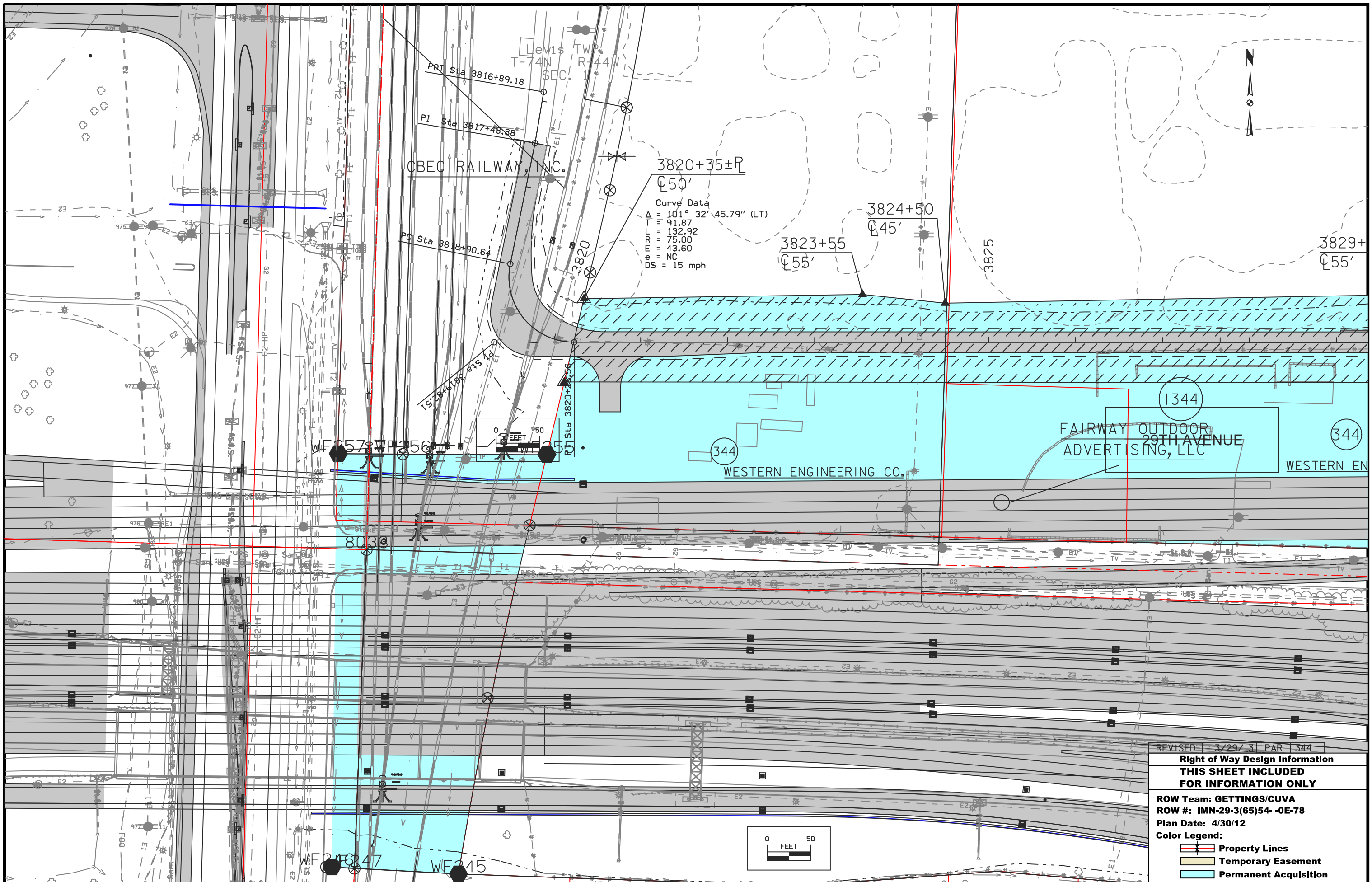
ROW Team: GETTINGS/CUVA
ROW #: IMN-29-3(65)54--0E-78
Plan Date: 12/12/12
Color Legend:

- Property Lines
- Temporary Easement
- Permanent Acquisition



REVISION	3/29/13	PAR	344
Right of Way Design Information			
THIS SHEET INCLUDED FOR INFORMATION ONLY			
ROW Team: GETTINGS/CUVA			
ROW #: IMN-29-3(65)54-0E-78			
Plan Date: 4/30/12			
Color Legend:			
	Property Lines		
	Temporary Easement		
	Permanent Acquisition		

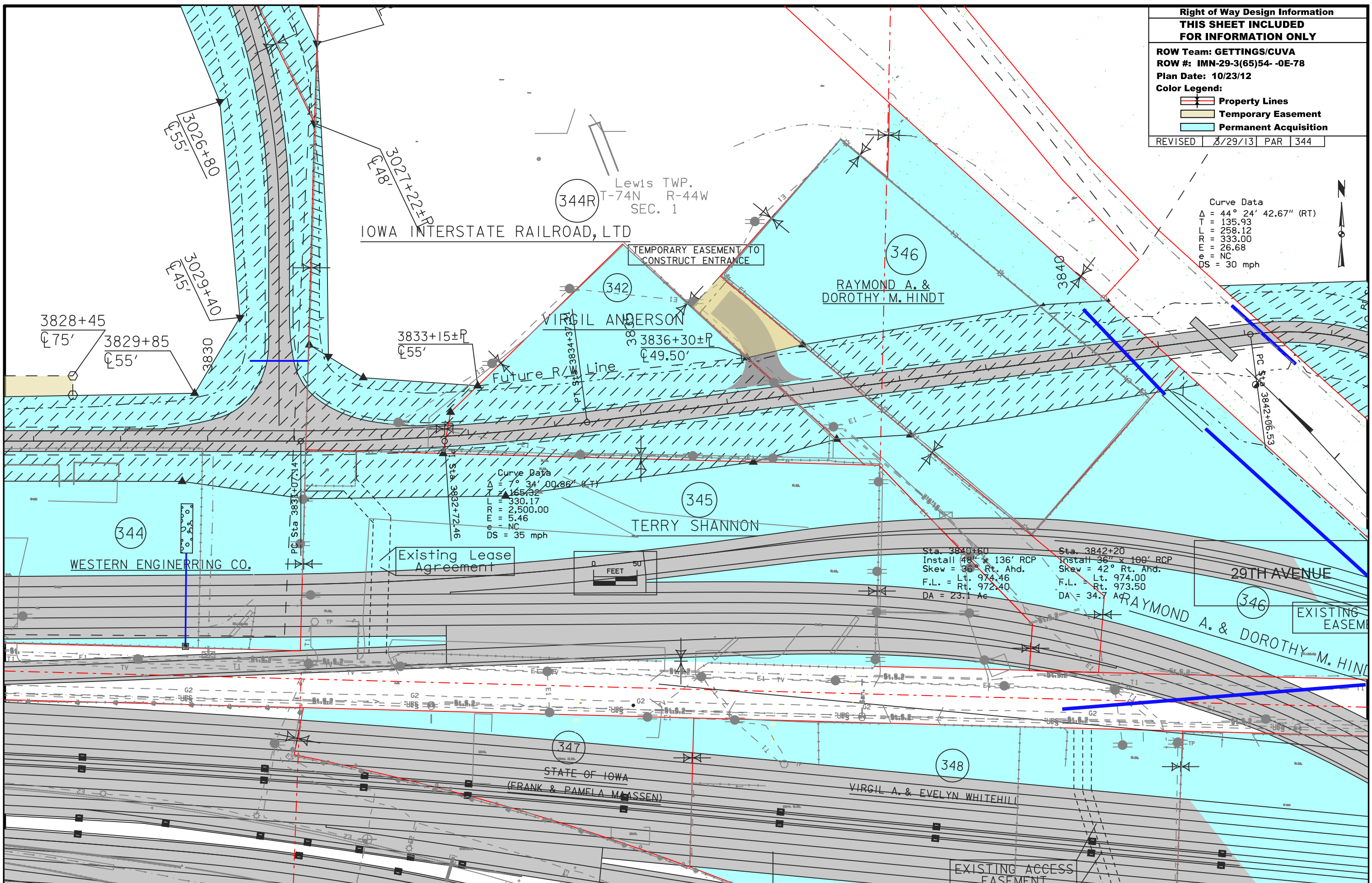




REVISED	3/29/13	PAR	1344
Right of Way Design Information			
THIS SHEET INCLUDED			
FOR INFORMATION ONLY			
ROW Team: GETTINGS/CUVA			
ROW #: IMN-29-3(65)54--0E-78			
Plan Date: 4/30/12			
Color Legend:			
	Property Lines		
	Temporary Easement		
	Permanent Acquisition		

Right of Way Design Information
THIS SHEET INCLUDED FOR INFORMATION ONLY
 ROW Team: GETTINGS/CUVA
 ROW #: IMN-29-3(65)54-0E-78
 Plan Date: 10/23/12
 Color Legend:
 [Red Line] Property Lines
 [Yellow Area] Temporary Easement
 [Blue Area] Permanent Acquisition
 REVISED 8/29/13 PAR 344

Curve Data
 $\Delta = 44^\circ 24' 42.67''$ (RT)
 $T = 135.93$
 $L = 258.12$
 $R = 333.00$
 $E = 26.68$
 $e = NC$
 $DS = 30$ mph



Curve Data
 $\Delta = 7^\circ 34' 00.86''$ (LT)
 $T = 165.32$
 $L = 330.17$
 $R = 2,500.00$
 $E = 5.46$
 $e = NC$
 $DS = 35$ mph

Sta. 3840+60
 Install 48" x 136' RCP
 Skew = 36° Rt. Ahd.
 F.L. = Lt. 974.46
 F.L. = Rt. 972.40
 DA = 23.1 Ac

Sta. 3842+20
 Install 36" x 100' RCP
 Skew = 42° Rt. Ahd.
 F.L. = Lt. 974.00
 F.L. = Rt. 973.50
 DA = 34.7 Ac

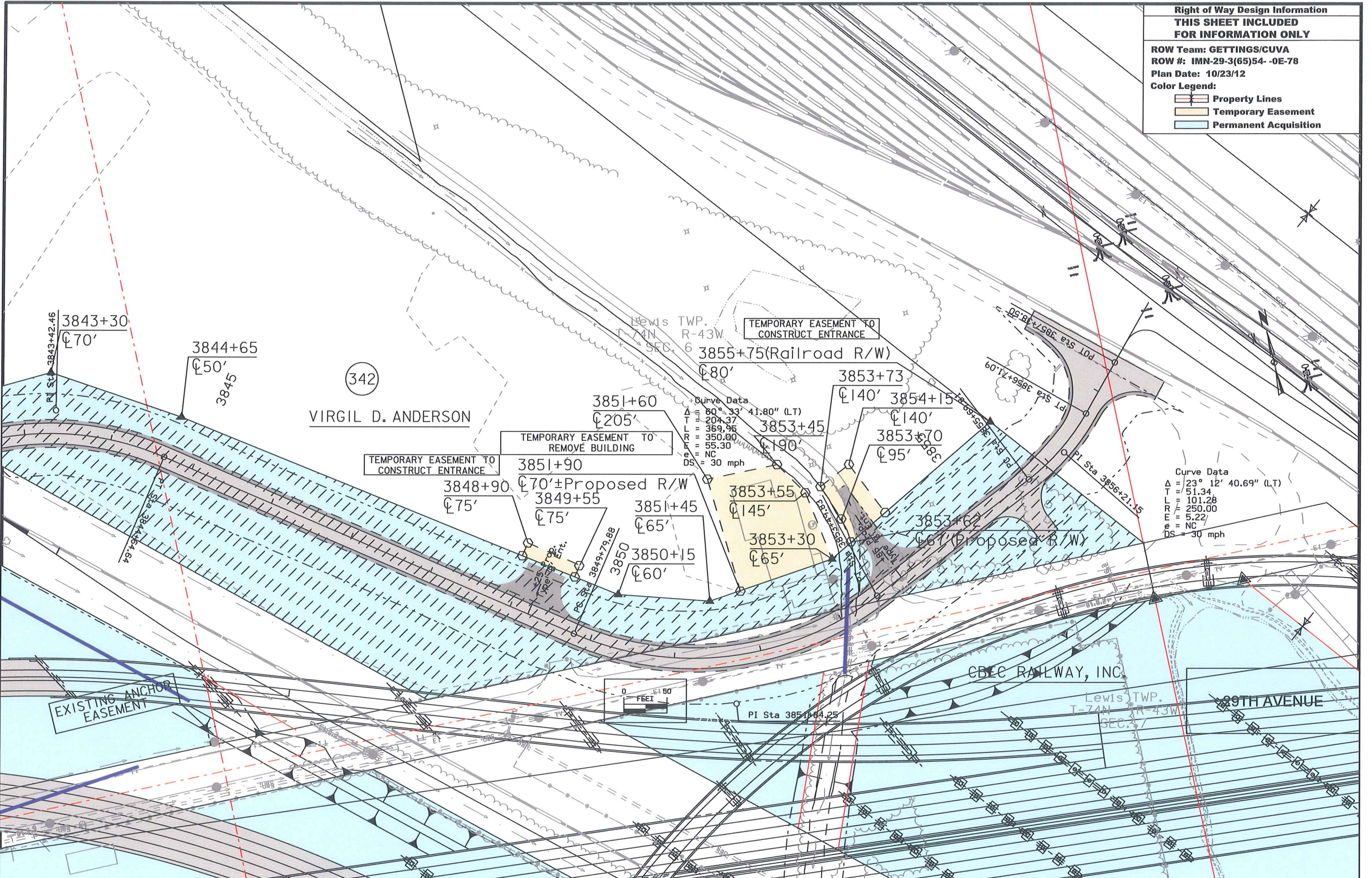


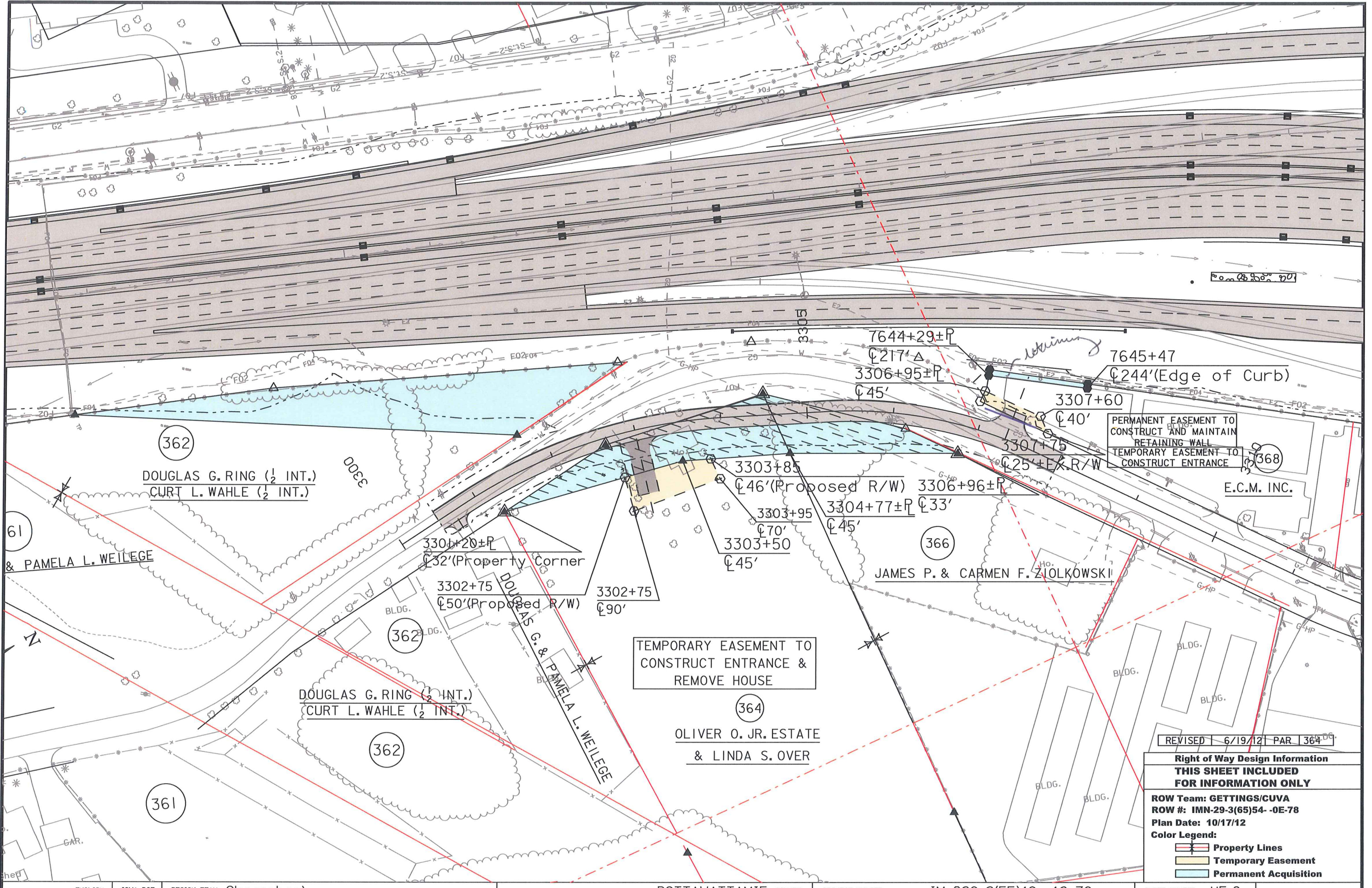
Right of Way Design Information
THIS SHEET INCLUDED
FOR INFORMATION ONLY

ROW Team: GETTINGS/CUVA
 ROW #: IMN-29-3(65)54-0E-78
 Plan Date: 10/23/12

Color Legend:

- Property Lines
- Temporary Easement
- Permanent Acquisition





362
DOUGLAS G. RING (1/2 INT.)
CURT L. WAHLE (1/2 INT.)

61
& PAMELA L. WEILEGE

DOUGLAS G. RING (1/2 INT.)
CURT L. WAHLE (1/2 INT.)

361

3301+20±R
32'(Property Corner)

3302+75
50'(Proposed R/W) 90'

TEMPORARY EASEMENT TO
CONSTRUCT ENTRANCE &
REMOVE HOUSE

364
OLIVER O. JR. ESTATE
& LINDA S. OVER

3303+85
46'(Proposed R/W)

3303+95
70'

3303+50
45'

3304+77±R
33'

3306+96±R
45'

366
JAMES P. & CARMEN F. ZIOLKOWSKI

7644+29±R
217' Δ
3306+95±R
45'

7645+47
244'(Edge of Curb)

PERMANENT EASEMENT TO
CONSTRUCT AND MAINTAIN
RETAINING WALL
TEMPORARY EASEMENT TO
CONSTRUCT ENTRANCE

368
E.C.M. INC.

REVISED 6/19/12 PAR 364 DG

Right of Way Design Information
THIS SHEET INCLUDED
FOR INFORMATION ONLY

ROW Team: GETTINGS/CUVA
ROW #: IMN-29-3(65)54--0E-78
Plan Date: 10/17/12
Color Legend:

- Property Lines
- Temporary Easement
- Permanent Acquisition